

U.S. DEPARTMENT OF COMMERCE
DANIEL C. ROPER, Secretary
BUREAU OF NAVIGATION AND STEAMBOAT INSPECTION
A. J. TYRER, Assistant Director

MERCHANT VESSELS

OF THE

UNITED STATES

(Including Yachts and Government Vessels)



YEAR ENDED JUNE 30, 1934



UNITED STATES
GOVERNMENT PRINTING OFFICE
WASHINGTON : 1934

LETTER OF TRANSMITTAL

DEPARTMENT OF COMMERCE,
BUREAU OF NAVIGATION AND STEAMBOAT INSPECTION,
Washington, July 1, 1934.

SIR: In compliance with the provisions of the act of Congress approved July 5, 1884, directing that there shall be prepared and published annually a list of vessels of the United States belonging to the commercial marine, specifying the official number, signal letters, name, rig, tonnage, home port, and place and date of building of every vessel, distinguishing in such list sailing vessels from such as may be propelled by steam or other motive power, the sixty-sixth annual list of such vessels is herewith submitted. It is the fiftieth annual list prepared by the Bureau of Navigation, and the second prepared by the Bureau of Navigation and Steamboat Inspection, and brings the record of the merchant vessels of the United States down to June 30, 1934.

Signal and radio-call letters are awarded to seagoing vessels of the United States and, upon application made through a collector of customs, they will be granted to yachts and, in particular cases, to other vessels. Such letters are requisite in order to afford the means of recognition by signals at sea.

Another volume, entitled "Seagoing Vessels of the United States," has been prepared especially for the use of signal stations and masters of seagoing vessels, in which the vessels are arranged in the order of their signal letters. It contains the names of all merchant vessels, yachts, and Government vessels which have signal letters.

Very truly yours,

A. J. TYRER, *Assistant Director.*

To Hon. DANIEL C. ROPER,
Secretary of Commerce.

CONTENTS

	Page
Explanations and abbreviations	6
Merchant vessels:	
Steam	8
Motor	198
Sailing	630
Unrigged	664
Yachts:	
Steam	820
Motor	822
Sailing	944
Unrigged (houseboats)	946
Index to compound names	948
Owners of one or more rigged vessels of 100 gross tons and over	965
Vessels officially numbered but not documented, June 30, 1934	1002
Vessels lost during year	1006
Vessels sold to aliens during year	1010
Vessels abandoned, reduced below 5 tons, etc., during year	1011
Oil-burning steam vessels of 500 gross tons and over	1017
Names of builders and locations of shipyards at which steam, motor, and sailing vessels of 100 gross tons and over were built and documented from January 1, 1900 to June 30, 1934	1027
Government vessels:	
United States Navy	1085
United States Army—	
Quartermaster Corps	1100
Engineer Corps	1108
Ordnance Department	1116
Treasury Department—	
Public Health Service	1116
Coast Guard	1118
Department of Commerce—	
Bureau of Lighthouses	1122
Coast and Geodetic Survey	1126
Bureau of Fisheries	1127
Bureau of Navigation	1127
Department of Labor—	
Bureau of Immigration	1128
Interior Department—	
Reclamation Service	1128
Department of Agriculture—	
Bureau of Public Roads, District 11, Juneau, Alaska	1120
Alaska Game Commission, Juneau, Alaska	1120
Bureau of Biological Survey	1120
Forest Service, Region 3, Tongass, National Forest	1130
Forest Service, Region 8, Chugach, National Forest	1130
Vessels owned and employed by the Panama Canal or the Panama Railroad Co.	1131
Philippine Islands vessels	1135
Table of Distances in Nautical Miles between the principal American and Foreign Ports:	
I. Distances from East Coast Ports of North and South America	1154
II. Distances from West Coast Ports of North and South America	1156

OFFICIAL NUMBERS

Original plan followed in awarding official numbers

Rigged vessels			Unrigged vessels		
Letter	Original numbers	New numbers	Letter	Original numbers	New numbers
A	1- 1999	105000-109999	A	29000-30999	
B	2000- 3999	100000-109999	B	31000-32999	
C	4000- 5999	125000-129999	C	33000-34999	
D	6000- 8999	157000-159999	D	35000-35999	
E	7000- 8999	135000-139999	E	30000-30999	
F	9000- 9999	120000-124999	F	37000-38999	
G	10000-10999	85000- 89999	G	39000-41999	
H	11000-11999	95000- 99999	H	42000-43999	
I	12000-12499	100000-104999	I	44000-44999	
J	12500-13999	75000- 79999	J	45000-46999	
K	14000-14499	161000-161499	K	47000-47999	
L	14500-15999	140000-144999	L	48000-49999	
M	16000-17999	90000- 94999	M	50000-51999	
N	18000-18799	130000-134999	N	52000-52999	67000
O	18800-19499	155000-159999	O	53000-53999	
P	19500-20499	150000-154999	P	54000-54999	
Q	20500-20999		Q	55000-55999	
R	21000-21999	110000-114999	R	56000-56999	
S	22000-23999	115000-119999	S	57000-58999	
T	24000-24999	145000-149999	T	59000-59999	
U	25000-25499		U	60000-60999	
V	25500-25999	161500-161999	V	61000-61999	
W	26000-26999	80000- 84999	W	62000-64499	
X	27000-27499		X	64500-64999	
Y	27500-27999		Y	65000-65999	
Z	28000-28999		Z	66000-66999	

Plan adopted July 1, 1903

Rigged vessels		Unrigged vessels	
Letter	New number	Letter	New number
A to Z	200000	A to Z	162000

REGISTER DIMENSIONS—STATUTORY LENGTH, BREADTH, DEPTH, AND HEIGHT OF VESSELS

The registry of every vessel shall express her length and breadth, together with her depth and the height under the third or spar deck, which shall be ascertained in the following manner: The tonnage deck, in vessels having three or more decks to the hull, shall be the second deck from below; in all other cases the upper deck of the hull is to be the tonnage deck. The length from the fore part of the outer planking on the side of the stem to the after part of the main stern post of screw steamers and to the after part of the rudderpost of all other vessels measured on the top of the tonnage deck shall be accounted the vessel's length. The breadth of the broadest part on the outside of the vessel shall be accounted the vessel's breadth of beam. A measure from the underside of the tonnage-deck plank, amidships, to the ceiling of the hold (average thickness), shall be accounted the depth of hold. If the vessel has a third deck, then the height from the top of the tonnage-deck plank to the underside of the upper-deck plank shall be accounted as the height under the spar deck. All measurements to be taken in feet and fractions of feet, and all fractions of feet shall be expressed in decimals. (Revised Statutes, sec. 4150.)

EXPLANATIONS AND ABBREVIATIONS

Merchant vessels of the United States contains the name of every American merchant vessel and yacht which had an unanceled document (register, enrollment, or license) on June 30, of the year of its publication.

Official number.—A number awarded to every merchant vessel and yacht of the United States. It is permanently marked on the main beam and is retained throughout the life of the vessel.

Signal and radio-call letters.—Four letters awarded to every seagoing vessel and yacht to afford means of recognition by signals at sea. They may be found in the vessel's marine document.

Rig.—The rig abbreviations used in this publication are:

Brg. = barge.	El. s. = electric screw.	Ol. p. = oil side-wheel.	Sl. b. = sloop barge.
Bgn. = brigantine	Ga. c. = gas cable.	Ol. s. = oil screw.	Slp. = sloop.
Bk. = bark,	Ga. p. = gas side-wheel.	Ol. w. = oil stern-wheel.	St. c. = steam catamaran.
Bkn. = barkentine.	Ga. s. = gas screw.	Sc. b. = schooner barge.	St. p. = steam side-wheel.
Cat. = catboat.	Ga. w. = gas stern-wheel.	Sch. = schooner.	St. w. = steam stern-wheel.
Canl. = canal boat.	H. bt. = houseboat.	Scw. = scow.	St. s. = steam screw.
Drg. = dredge.	Ol. c. = oil cataraman.	Shp. = ship	Ywl. = yawl.

Oil or gas engine.—Each motor vessel propelled by an engine in which the fuel is ignited by the heat generated wholly from compression of air in the cylinders (Diesel type), or from such heat and additional outside heat when this is not sufficient (semi-Diesel type), is indicated by *ol.* (ol. p., ol. s., ol. w.); and each motor vessel propelled by an engine in which the fuel is ignited by a spark is indicated by *gs.* (ga. p., ga. s., ga. w.).

Electrically driven vessels are reported in the list of Steam Vessels when the dynamos are actuated by steam turbines and in the list of Motor Vessels when actuated by oil engines.

Name of vessel.—The name of each vessel is printed exactly as it appears in the marine document and on the vessel, with the exception of the capitals and italics noted in the next paragraph. A footnote shows the former name if there was one, and the order in which the names were borne if the vessel had more than one name.

Material of hull.—The name of each steel vessel is printed in SMALL CAPITALS, each iron vessel in italics, and each wooden vessel in roman.

Oil fuel.—Each steam vessel fitted for burning oil is indicated by a □.

Radio equipment.—Each vessel equipped with radio transmitting apparatus is indicated by a ⊙, if in addition it has a direction finder (radio compass), it is indicated by a ⊕; if with a direction finder but without radio transmitting apparatus, it is indicated by a △.

Classification. A + indicates that the vessel so marked is classed by the American Bureau of Shipping.

Gross tonnage.—The capacity of the spaces within the frames or ceiling of the hull of a vessel and of the closed-in spaces above deck available for cargo, stores, passengers, or crew, with certain specified exemptions, expressed in tons of 100 cubic feet.

Net tonnage.—The net or register tonnage is the remainder after deducting from the gross tonnage the spaces occupied by the propelling machinery (including allowances for fuel), crew quarters, master's cabin, and navigation spaces.

Dimensions.—The register (not the tonnage) dimensions are given, in feet and tenths. They are defined on the preceding page.

Year of build.—This is the year of completion of the vessel, as shown by the builder's certificate. If the year of building is not known and the year of rebuilding is given, it is preceded by the letter r.

† Authorized to carry not to exceed 10 persons additional to crew without being classed as a passenger vessel.

Service.—The particular trade or business in which the vessel is engaged. The abbreviations are:

Obl. = cable.	Fsh. = fishing. ¹	Pit. = pilot boat.	Whl. = whale fishing.
Cod. = cod and mackerel fishing.	I. Bk. = ice breaker.	Pol. = police boat	Wld. = welding.
Drg. = dredging.	Lgt. = lightering.	Ptl. = patrol boat.	Wrk. = wrecking.
Elr. = elevator.	Msc. = miscellaneous.	Ref. = refrigerator.	Yct. = yachting.
Fer. = ferry.	Oys. = oystering.	Tnk. = tanker.	
Frb. = fire boat.	Pas. = passenger.	Tow. = towing.	
Frt. = freight.	Pld. = pile driving.	Wat. = water boat.	

¹ Except cod, mackerel, and whale.

Crew.—The number given in the marine document. It does not include the master.

Horsepower.—The figures in this column represent the horsepower reported when the vessel was new or when the present engine was installed; *b* means brake horsepower (internal-combustion engine), and *s* means shaft horsepower (steam turbine engine); figures not preceded by a letter represent indicated horsepower.

Name of owner.—The name of the sole or, if there are two or more owners, the name of the managing owner is given. If the sole or managing owner is a corporation, the corporate name is given, except that the definite article is omitted when it forms part of the name. The abbreviation in parentheses following the name of a corporation indicates the State in which the corporation is chartered.

Home port.—This is the place where the permanent document of a vessel issues. Each bill of sale, conveyance, mortgage, assignment of mortgage, or hypothecation should be recorded at the home port given in the latest marine document.

Address.—The business address. It is a post office in the district in which the home port is located.

MERCHANT VESSELS OF STEAM

[For explanations and abbreviations, see p. 6]

Line No.	Official No.	Signal and radio-call letters	Rig	Name of vessel	Tonnage		Dimensions			When built	Where built
					Gross	Net	Length	Breadth	Depth		
1	201921		St. c.	A. BALDWIN.....	199	199	127.0	58.0	7.6	1905	Jeffersonville, Ind.....
2	207074	KDXQ	St. s.	A. A. AUGUSTUS.....	0,390	4,869	504.0	54.0	30.0	1909	Lorain, Ohio.....
3	107037		St. s.	A. B. COVINGTON.....	71	33	65.6	18.1	8.1	1893	Washington, N. C.....
4	222532	KJAJ	St. s.	A. B. POTTER.....	284	193	110.8	23.2	10.8	1910	Philadelphia, Pa.....
5	216298		St. w.	A. B. SHEETS.....	173	112	120.5	26.0	4.0	1918	Dravosburg, Pa.....
6	215979	WOCJ	St. s.	A. C. BEDFORD.....	0,485	6,899	600.0	68.0	28.0	1918	San Francisco, Calif.....
7	111345		St. w.	A. C. INGERSOLL, Jr.....	128	128	119.0	27.1	6.0	1901	Higginsport, Ohio.....
8	225200		St. w.	A. O. JAYNES.....	148	148	125.0	30.0	4.3	1925	Grafton, Ill.....
9	106518		St. s.	A. C. ROSE.....	150	75	100.0	32.0	3.0	1888	Philadelphia, Pa.....
10	54525	KDXN	St. s.	A. D. MACBETH.....	3,610	2,596	375.0	46.0	26.7	1907	Cleveland, Ohio.....
11	218168		St. s.	A. D. MCGILL.....	193	100	104.5	29.5	8.7	1919	Millford, Del.....
12	205126		St. s.	A. E. NETTLETON.....	6,286	5,000	625.0	55.3	32.0	1908	Wyandotte, Mich.....
13	105780		St. p.	A. F. BENCH.....	173	120	88.0	41.0	9.2	1878	Athens, N. Y.....
14	220492		St. s.	A. F. HARVEY.....	7,973	0,352	688.3	60.2	27.8	1927	River Rouge, Mich.....
15	209585		St. s.	A. G. FROHLISS.....	40	25	68.8	17.2	7.3	1912	Kennelunk, Me.....
16	218026	KJAR	St. s.	A. G. WELLS.....	418	190	142.0	27.5	14.6	1910	Superior, Wis.....
17	200333		St. s.	A. H. FERRERT.....	4,111	3,006	420.0	60.0	28.0	1903	do.....
18	150223		St. s.	A. H. HANSCOM.....	54	27	68.7	17.5	8.1	1881	Brooklyn, N. Y.....
19	107798		St. s.	A. H. PAYSON.....	163	92	109.6	24.0	12.0	1902	Oakland, Calif.....
20	222872		St. s.	A. H. PHIZ.....	52	35	69.8	18.0	8.5	1923	Mantowoc, Wis.....
21	223309		St. w.	A. I. Baker.....	140	110	125.8	28.0	6.0	1923	Mound City, Ill.....
22	81642		St. s.	A. L. BISSO.....	434	295	131.5	26.0	16.2	1899	Philadelphia, Pa.....
23	220653	KDIL	St. s.	A. L. KENT.....	6,030	3,744	394.1	55.1	31.0	1920	Bath, Me.....
24	218729	KJAS	St. s.	A. L. WALKER.....	427	187	142.0	27.6	14.8	1910	Superior, Wis.....
25	217509	WMAE	St. s.	A. M. BAXTER.....	2,428	1,464	253.4	43.0	25.1	1919	Ashabula, Ohio.....
26	207504	WADD	St. s.	A. M. BYERS.....	6,364	4,841	504.0	54.0	30.0	1910	Cleveland, Ohio.....
27	107830		St. c.	A. M. HALLIDAY.....	207	207	121.0	50.0	7.7	1903	Jeffersonville, Ind.....
28	222320		St. w.	A. O. ACRARD.....	364	290	147.5	33.1	6.2	1922	Ambridge, Pa.....
29	204864		St. s.	A. T. KINNEY.....	6,328	4,686	504.0	54.0	26.9	1906	Bay City, Mich.....
30	105145		St. s.	A. T. SURRELL.....	71	48	78.7	17.2	7.0	1871	Hordentown, N. J.....
31	106025		St. s.	A. W. COLTON.....	92	48	81.0	18.0	10.0	1881	Buffalo, N. Y.....
32	209271		St. s.	A. W. LUEBKE.....	34	23	61.7	15.0	8.1	1911	Sturgeon Bay, Wis.....
33	107267		St. s.	A. W. OSBORNE.....	3,826	2,630	403.0	48.0	24.3	1897	Cleveland, Ohio.....
34	212338		St. s.	A. and M. LINK.....	18	12	45.0	13.5	5.5	1914	Charlevoix, Mich.....
35	211345	KJAT	St. s.	A. Brooke Taylor.....	295	169	146.0	23.3	11.0	1913	Wilmington, Del.....
36	212612	KDAI	St. s.	A. HANGAREZ.....	4,707	2,729	378.8	50.3	29.1	1909	Belfast, Ireland.....
37	223710		St. w.	Abbigale.....	30	30	77.0	16.5	2.8	1924	Shawneetown, Ill.....
38	219477	KOVR	St. s.	ABERCOS.....	6,076	3,729	401.4	53.2	31.9	1920	Vancouver, Wash.....
39	209652	KJAU	St. s.	ABERDEEN.....	116	59	88.0	19.0	11.5	1912	Seattle, Wash.....
40	200103		St. s.	ABRAM S. HEWITT.....	223	151	110.0	24.4	12.6	1903	Camden, N. J.....
41	217696	KGDG	St. s.	ABRAROKA.....	5,698	3,546	409.6	54.1	27.1	1918	Seattle, Wash.....
42	220739		St. s.	Achley.....	76	51	74.8	18.8	8.5	1916	Solomon Island, Md.....
43	231673	WIES	St. s.	ACADIA.....	6,185	3,020	387.4	61.2	27.0	1932	Newport News, Va.....
44	218268	KJAV	St. s.	ACE.....	2,616	1,611	251.0	43.6	26.2	1919	Lorain, Ohio.....
45	216077		St. s.	Ackerman Brothers.....	147	100	66.3	27.7	8.1	1918	Totterville, N. Y.....
46	214173	WOCF	St. s.	ACME.....	6,878	4,304	435.0	56.0	32.0	1916	San Francisco, Calif.....
47	205239	KDVF	St. s.	ADAM E. CORNELIUS.....	4,900	3,736	420.0	52.0	24.0	1908	St. Clair, Mich.....

1 Formerly U. S. Q. M. C. Gen. D. S. Stanley.
 2 Formerly st. s. General D. S. Stanley.
 3 Formerly st. w. Sam Barnum.
 4 Formerly st. s. Robt. Taylor.
 5 Formerly st. s. W. T. Smoot.
 6 Formerly st. s. Polynesia.
 7 Formerly st. s. Margaret.
 8 Formerly st. s. Hukey.
 9 Formerly st. s. Wisconsin.
 10 Formerly st. s. A. F. Harvey.
 11 Formerly st. s. Pontiac.
 12 Formerly st. s. Ed. F. Murray.
 13 Formerly st. p. Dan O'Sullivan.

THE UNITED STATES

VESSELS

[For explanations and abbreviations, see p. 6]

Line No.	Service	Crew	Horsepower	Name of owner	Home port	Address of owner
1	Fer.	11	280	Bisso Ferry Co. (La.)	New Orleans, La.	171 Walnut Street.
2	Frt.	26	1,760	Pioneer Steamship Co. (Del.)	Wilmington, Del.	100 West Tenth Street.
3	Tow.	16	225	Arundel Corporation (Md.)	Baltimore, Md.	Pier 2, East Pratt Street.
4	Tow.	15	500	Jacksonville Forwarding Co. (Fla.)	Jacksonville, Fla.	Foot Laura Street.
5	Tow.	13	400	Hillman Transportation Co. (Pa.)	Pittsburgh, Pa.	511 Wood Street.
6	Tnk.	42	3,300	Standard Shipping Co. (Del.)	Wilmington, Del.	30 Rockefeller Plaza, New York, N. Y.
7	Tow.	11	750	Ohio River Co. (Ohio)	Cincinnati, Ohio	Atlas Bank Building.
8	Pass.	8	250	Greenville Bridge & Ferry Co. (Del.)	Memphis, Tenn.	Greenville, Miss.
9	Frt.	17	380	Baltimore & Ohio R. R. Co. (Md.)	Baltimore, Md.	Baltimore and Charles Sts.
10	Frt.	22	1,150	Buckeye S. S. Co. (Del.)	Wilmington, Del.	100 West Tenth Street.
11	Frt.	6	250	Crane Co. (Ill. and Conn.)	Bridgport, Conn.	South Avenue.
12	Frt.	22	1,800	Great Lakes Steamship Co. (Del.)	Oswego, N. Y.	Syracuse, N. Y.
13	Fer.	5	200	Village of Catskill (N. Y.)	Albany, N. Y.	Catskill, N. Y.
14	Frt.	30	2,200	Pittsburgh Steamship Co. (W. Va.)	Duluth, Minn.	Wolvyn Building.
15	Tow.	4	150	Saco River Towing Co. (Me.)	Portland, Me.	Biddeford, Me.
16	Tow.	6	800	Atchison, Topeka & Santa Fe Railway Co. (Kans.)	San Francisco, Calif.	114 Sansome Street.
17	Frt.	23	1,400	Pittsburgh Steamship Co. (W. Va.)	Duluth, Minn.	Wolvyn Building.
18	Tow.	9	250	James L. Hill	New York, N. Y.	54 Seventy-fourth Street.
19	Tow.	8	800	Atchison, Topeka & Santa Fe Ry. Co. (Kans.)	San Francisco, Calif.	114 Sansome Street.
20	Tow.	8	140	McMullen & Pitz Construction Co. (Wis.)	Milwaukee, Wis.	923 Commercial Street, Manitowoc, Wis.
21	Tow.	5	600	Ayer & Lord Barge Co. (Ind.)	Evansville, Ind.	Old National Bank Building.
22	Tow.	20	1,600	New Orleans Coal & Bisso Towboat Co. (Del.)	New Orleans, La.	United Fruit Building.
23	Frt.	34	2,200	Mystic Steamship Co. (Trustee)	Boston, Mass.	250 Stuart Street.
24	Tow.	21	850	Eastern Transportation Co. (Del.)	Wilmington, Del.	Ford Building.
25	Frt.	30	1,350	Horace X. Baxter S. S. Co. (Calif.)	San Francisco, Calif.	333 Montgomery Street.
26	Frt.	22	1,780	Reiss Steamship Co. (Del.)	Wilmington, Del.	7 West Tenth Street.
27	Fer.	9	450	Algiers Public Service Co. (La.)	New Orleans, La.	Canal Street Ferry House.
28	Tow.	16	750	Carnegie Steel Co. (N. J.)	Pittsburgh, Pa.	Carnegie Building.
29	Frt.	28	1,800	Kinnay Steamship Co. (Del.)	Wilmington, Del.	100 West Tenth Street.
30	Fsh.	27	140	Tallman & Mack Fish & Trap Co. (R. I.)	Newport, R. I.	Spring Wharf.
31	Tow.	8	325	Alfred Gregorie	Duluth, Minn.	c/o Lenox Hotel.
32	Tow.	3	60	Goodrich Transit Co. (Del.)	do.	South Duluth, Minn.
33	Frt.	25	1,425	Wilson Transit Co. (Del.)	Wilmington, Del.	100 West Tenth Street.
34	Fsh.	4	50	Frank Left	Grand Haven, Mich.	St. James, Mich.
35	Fsh.	28	600	Colonn's Shipyard (Va.)	Norfolk, Va.	Berkley, Va.
36	Pass.	92	3,650	United Fruit Steamship Corporation (Del.)	New York, N. Y.	Pier 3, N. R.
37	Tow.	10	100	Missouri River Towing Co. (Mo.)	St. Louis, Mo.	Hermann, Mo.
38	Frt. †	45	2,800	United States Shipping Board	Portland, Oreg.	Vancouver, Wash.
39	Whl.	10	370	American Pacific Whaling Co. (S. Dak.)	Seattle, Wash.	I. C. Smith Building.
40	Frb.	8	620	City of New York	New York, N. Y.	Municipal Building.
41	Frt.	39	2,500	McCormick Steamship Co. (Calif.)	San Francisco, Calif.	461 Market Street.
42	Tow.	4	300	Newark and New York Towboat Co. (N. J.)	Newark, N. J.	
43	Pass.	177	11,400	Eastern S. S. Lines (Me.)	Boston, Mass.	Hox 6179.
44	Frt.	36	1,500	Ace Steamship Corporation (Del.)	Duluth, Minn.	c/o A. B. Powers, foot First Avenue West and Commerce Street.
45	Frt.	6	250	Manhattan Lighterage Corporation (N. Y.)	New York, N. Y.	17 Battery Place.
46	Tnk.	37	3,000	Standard-Vacuum Transportation Co. (Del.)	do.	20 Broadway.
47	Frt.	30	1,800	American Steamship Co. (N. Y.)	Huifalo, N. Y.	Marine Trust Building.

† Formerly st. s. {a Walter A. Luckenbach.
 † Formerly st. s. {b Luckenbach No. 3.
 † Formerly st. s. Kiron.
 † Formerly st. s. {a Cowanshinnock.
 † Formerly st. s. {b H. W. Baxter.

† Formerly st. s. Caldera.
 † Formerly st. s. Andrew Carnegie.
 † Formerly British st. s. Abangares.
 † Formerly U. S. Coast Guard st. s. Tloga.
 † Formerly st. s. Lake Frohna.

Steam Vessels

Line No.	Official No.	Signal and radio-call letters	Rlg	Name of vessel	Tonnage		Dimensions			When built	Where built
					Gross	Net	Length	Breadth	Depth		
							Feet	Feet	Feet		
1	106356		St. s.	Addle V.....	21	11	57.7	14.5	5.8	1885	Bayville, N. Y.....
2	214448		St. w.	Adeline.....	45	45	101.0	18.4	3.0	1916	Knoxville, Tenn.....
3	221069	KD TT	St. s.	ADIER.....	523	221	129.1	30.3	17.2	1921	Pensacola, Fla.....
4	106021	KJAW	St. s.	ADMIRAL.....	123	89	117.7	19.1	9.9	1892	East Providence, R. I.....
5	220246	KUZG	St. s.	ADMIRAL CHASE.....	3,285	1,997	324.0	46.2	25.0	1920	Newark, N. J.....
6	220403	KDJIS	St. s.	ADMIRAL COLE.....	3,285	1,997	324.0	46.2	25.0	1920	do.....
7	220631	KDDI	St. s.	ADMIRAL DAY.....	3,285	1,977	324.0	46.2	25.0	1920	do.....
8	107417	WGCA	St. s.	ADMIRAL DEWEY.....	2,104	1,336	280.0	36.1	22.7	1898	Philadelphia, Pa.....
9	107522	WGCB	St. s.	ADMIRAL DEWEY.....	152	103	95.7	21.0	11.5	1900	Port Richmond, N. Y.....
10	3904	WGCB	St. s.	ADMIRAL EVANS.....	2,140	1,278	253.1	38.4	22.8	1901	Toledo, Ohio.....
11	107426	WGCC	St. s.	ADMIRAL FARRAGUT.....	2,141	1,391	280.0	36.1	22.7	1898	Philadelphia, Pa.....
12	116811	WQOD	St. s.	ADMIRAL FIRE.....	2,432	1,450	280.0	38.1	19.0	1998	San Francisco, Calif.....
13	220560	KDDP	St. s.	ADMIRAL GOVE.....	3,513	2,208	324.0	46.2	25.0	1920	Newark, N. J.....
14	220862	KDLE	St. s.	ADMIRAL HALSTEAD.....	3,289	2,007	324.0	46.2	25.0	1920	do.....
15	221024	KDNX	St. s.	ADMIRAL LAWS.....	3,288	2,007	324.0	46.2	25.0	1920	do.....
16	220635	KDNFK	St. s.	ADMIRAL NULTON.....	3,267	2,011	324.0	46.2	25.0	1920	do.....
17	210622	WJEL	St. s.	ADMIRAL PEOPLES.....	3,133	1,903	299.4	45.0	22.8	1918	Elizabeth, N. J.....
18	157556	WGCG	St. s.	ADMIRAL Rodman.....	1,101	837	175.0	36.0	14.0	1899	Fairhaven, Calif.....
19	117116	WGCH	St. s.	ADMIRAL ROGERS.....	2,277	1,350	270.1	40.1	17.3	1902	San Francisco, Calif.....
20	107423	WGCI	St. s.	ADMIRAL SCHLEY.....	2,104	1,336	280.0	36.1	22.7	1898	Philadelphia, Pa.....
21	203123	WGQJ	St. s.	ADMIRAL SEBREE.....	2,446	1,866	242.0	43.0	26.5	1906	Cleveland, Ohio.....
22	220627	KDFI	St. s.	ADMIRAL SENN.....	3,260	1,996	324.0	46.2	25.0	1920	Newark, N. J.....
23	81788	WGCK	St. s.	ADMIRAL WATSON.....	2,009	1,268	253.1	38.4	22.8	1902	Toledo, Ohio.....
24	220693	KDHA	St. s.	ADMIRAL WILEY.....	3,514	2,183	324.0	46.2	25.0	1920	Newark, N. J.....
25	220888	KDLS	St. s.	ADMIRAL WOOD.....	3,285	1,997	324.0	46.2	25.0	1920	do.....
26	125477		St. s.	Adonis.....	198	113	145.0	21.5	8.0	1875	Philadelphia, Pa.....
27	212089	KJAX	St. s.	ADRIAN INELIN.....	2,040	1,229	244.0	43.0	20.5	1914	Wyandotte, Mich.....
28	204726		St. s.	ADRIAN.....	4,658	3,391	420.0	62.0	28.0	1907	Loralin, Ohio.....
29	204816		St. s.	ADRIATIC.....	113	70	78.0	20.0	10.0	1907	Philadelphia, Pa.....
30	155377		St. s.	Adrott.....	92	63	94.0	23.2	6.3	1900	Pocomoke City, Md.....
31	217685	KJAY	St. s.	AETNA.....	2,153	1,280	250.5	43.7	20.1	1919	Mantowoc, Wis.....
32	218081	KISQ	St. s.	AEL.....	5,052	3,093	390.0	64.2	27.6	1919	Hog Island, Pa.....
33	219225	KOMQ	St. s.	AYONDRIA.....	5,010	3,065	390.0	64.2	27.8	1919	do.....
34	202298		St. s.	Agnes.....	23	15	58.0	14.0	4.6	1905	Hoquiam, Wash.....
35	203626		St. s.	AGNES A. MORAN.....	96	65	68.5	20.1	8.4	1906	Philadelphia, Pa.....
36	204784		St. s.	Agusta.....	23	15	48.4	12.7	6.0	1907	Mantowoc, Wis.....
37	217184	WHCA	St. s.	AGWIHALE.....	4,763	2,999	370.0	63.1	27.0	1918	Newport News, Va.....
38	217630	WECR	St. s.	AGWISTAR.....	4,661	2,921	370.0	63.1	27.0	1919	do.....
39	220911	KDMD	St. s.	AGWIWORLD.....	6,775	4,143	429.3	69.2	33.2	1921	Chester, Pa.....
40	206055		St. s.	AJAX.....	175	71	103.0	22.0	12.5	1908	Seattle, Wash.....
41	86382		St. s.	AJax.....	70	36	83.0	17.9	7.9	1897	Scranton, Miss.....
42	218624	KJAZ	St. s.	AJux.....	356	197	133.8	29.7	10.8	1910	South Portland, Me.....
43	204784		St. s.	AKRON.....	71	48	62.0	18.5	10.0	1907	Port Richmond, N. Y.....
44	213033		St. s.	AKRON.....	171	116	97.4	23.9	11.6	1915	do.....
45	210992	WKDH	St. s.	Akutan.....	221	150	100.6	23.5	9.2	1913	North Bend, Ore.....
46	221027	KDOB	St. s.	ALA.....	5,538	3,366	400.7	64.2	30.2	1921	Harriman, Pa.....
47	130907	WRAP	St. s.	ALABAMA.....	2,840	2,070	294.0	42.2	23.2	1901	Chicago, Ill.....
48	207138	WPCT	St. s.	ALABAMA.....	2,026	1,684	250.0	45.5	26.1	1910	Mantowoc, Wis.....
49	210741		St. w.	Alabaton.....	259	259	170.0	32.0	6.0	1912	Point Pleasant, W. Va.....
50	211201		St. w.	Alabuma.....	34	24	56.5	15.6	3.5	1913	Ivmitoo, N. C.....
51	214376		St. s.	ALABAMA.....	98	61	71.0	20.0	12.5	1916	Cleveland, Ohio.....
52	220484	KJBA	St. s.	ALADDIN.....	336	197	127.0	25.1	13.3	1920	Baltimore, Md.....
53	221109	KDQM	St. s.	ALADDIN.....	6,882	4,223	435.6	66.2	33.0	1921	Sparrows Point, Md.....
54	213911	WCCF	St. s.	ALAMAN.....	5,088	3,510	399.7	66.2	30.6	1916	San Francisco, Calif.....
55	211868		St. p.	ALAMEDA.....	2,302	1,320	273.0	42.3	15.3	1913	Oakland, Calif.....
56	218921	WDFP	St. s.	ALAMO.....	2,670	1,660	253.4	43.7	26.2	1919	Ashtabula, Ohio.....
57	105135		St. s.	Alaska.....	980	592	212.6	32.0	13.9	1871	Buffalo, N. Y.....
58	105973		St. s.	Alaska.....	229	121	141.8	21.0	10.0	1881	Boothbay, Me.....
59	222960	KFIM	St. s.	ALASKA.....	4,058	2,775	350.4	49.0	15.6	1923	Tacoma, Wash.....
60	217232	WACW	St. s.	ALASKAN.....	5,364	3,280	415.0	63.7	28.3	1918	Sparrows Point, Md.....

1 Formerly st. s.
 a Admiral.
 b Red Cross.
 c Admiral.
 d U. S. N. Admiral.
 e Formerly st. s. Suislawco.
 f Formerly st. s. Suralco.
 g Formerly st. s. Suterico.
 h Formerly st. s. Buckman.
 i Formerly st. s. Senator.

1 Formerly st. s. Surlco.
 2 Formerly st. s. Swardenco.
 3 Formerly st. s. Sunteguco.
 4 Formerly st. s. Suscoluco.
 5 Formerly st. s. a Plainfield.
 6 Formerly st. s. b Mary Weems.
 7 Formerly st. s. Despatch.
 8 Formerly st. s. Spokane.
 9 Formerly st. s. Ogdenburg.

Steam Vessels

Line No.	Service	Crew	Horsepower	Name of owner	Home port	Address of owner
1	Frt.	2	35	Frederick S. Wardwell.....	Bridgeport, Conn.....	42 Highland Road, Stamford, Conn.
2	Tow.	8	100	Knoxville Sangravl Material Co. (Tenn.)....	Chattanooga, Tenn.....	Knoxville, Tenn.
3	Tow.	20	1,600	W. G. Coyle & Co. (La.).....	New Orleans, La.....	Pere Marquette Building.
4	Per.	8	350	E. N. Goodsell (Vt.).....	Burlington, Vt.....	
5	Frt.	29	1,600	Pacific S. S. Lines Ltd. (Nev.).....	San Francisco, Calif.....	311 California Street.
6	Frt.	28	1,600	Portland California S. S. Co. (Calif.).....	do.....	Do.
7	Frt.	29	1,600	do.....	do.....	Do.
8	Frt.	60	2,100	Pacific Motorship Co. (Me.).....	Seattle, Wash.....	1519 Railroad Avenue South.
9	Tow.	7	900	Berwind White Coal Mining Co. (Pa.).....	New York, N. Y.....	1 Broadway.
10	Pas.	45	2,000	Pacific S. S. Lines Ltd. (Nev.).....	Seattle, Wash.....	Merchants Exchange Building, San Francisco, Calif.
11	Frt.	61	2,500	do.....	do.....	Do.
12	Pas.	65	1,800	Pacific Motorship Co. (Me.).....	Tacoma, Wash.....	
13	Frt.	29	1,600	Portland California S. S. Co. (Calif.).....	San Francisco, Calif.....	311 California Street.
14	Frt.	36	1,600	Pacific Lighterage Corporation (Mo.).....	do.....	311 California Street.
15	Frt.	29	1,600	Portland California S. S. Co. (Calif.).....	do.....	Do.
16	Frt.	29	1,600	do.....	do.....	Do.
17	Pas.	60	1,700	do.....	do.....	Do.
18	Pas.	23	400	Pacific Motorship Co. (Me.).....	Seattle, Wash.....	1519 Railroad Avenue South.
19	Pas.	71	2,000	Pacific S. S. Lines Ltd. (Nev.).....	do.....	Merchants Exchange Building, San Francisco, Calif.
20	Pas.	62	1,800	Pacific Motorship Co. (Me.).....	do.....	1519 Railroad Avenue South.
21	Frt.	30	1,200	Pacific S. S. Lines Ltd. (Nev.).....	do.....	Merchants Exchange Building, San Francisco, Calif.
22	Frt.	30	1,600	Portland California S. S. Co. (Calif.).....	San Francisco, Calif.....	311 California Street.
23	Pas.	64	2,000	Pacific S. S. Lines Ltd. (Nev.).....	Seattle, Wash.....	Merchants Exchange Building, San Francisco, Calif.
24	Frt.	35	1,600	Pacific S. S. Lines Ltd. (Nev.).....	San Francisco, Calif.....	311 California Street.
25	Frt.	28	1,600	Portland California S. S. Co. (Calif.).....	do.....	Do.
26	Tow.	6	200	B. C. Loveland Co. (Del.).....	Philadelphia, Pa.....	151 South Front Street.
27	Frt.	24	1,000	George Hall Corporation (N. Y.).....	Ogdensburg, N. Y.....	602 North Walter Street.
28	Frt.	28	1,600	Interlake Steamship Co. (Del.).....	Wilmington, Del.....	100 West Tenth Street.
29	Tow.	6	120	Tugboat Adriatic Co. (Del.).....	do.....	Dover, Del.
30	Fsh.	27	900	John A. Hayes.....	New London, Conn.....	487 Williams Street.
31	Frt.	36	1,250	Mid-West Transportation Co. (Mich.).....	Detroit, Mich.....	Union Quaranty Building.
32	Frt.	43	2,500	Mississippi Shipping Co. (La.).....	New Orleans, La.....	320 Magazine Street.
33	Frt.	37	2,500	Waterman S. S. Corporation (Ala.).....	Mobile, Ala.....	Merchants National Bank Building.
34	Tow.	4	200	Allman-Hubbie Tug Boat Co. (Wash.).....	Seattle, Wash.....	Hoquiam, Wash.
35	Tow.	7	100	Tug Agnes A. Moran (N. Y.).....	New York, N. Y.....	17 Battery Place.
36	Fsh.	4	18	Charles Renjerd.....	Milwaukee, Wis.....	2709 South Shore Drive.
37	Frt.	30	2,200	Clyde-Mallory Lines (Me.).....	New York, N. Y.....	736 North River.
38	Frt.	29	2,200	New York & Cuba Mail Steamship Co. (Me.).....	do.....	Foot Wall Street.
39	Tnk.	34	3,500	Richfield Oil Company of California (Del.).....	Los Angeles, Calif.....	Richfield Building.
40	Frt.	8	600	Shipowners and Merchants Tugboat Co. (Calif.).....	San Francisco, Calif.....	Pier 25.
41	Tow.	9	400	Subine Transportation Co. (Del.).....	Baltimore, Md.....	Box 252, Port Arthur, Tex.
42	Frt.	6	600	General Lighterage Co. (Me.).....	Portland, Me.....	390 Commercial Street.
43	Tow.	7	150	Pennsylvania R. R. Co. (Pa.).....	New York, N. Y.....	Jersey City, N. J.
44	Tow.	7	700	Erie Railroad Co. (N. Y.).....	do.....	60 Church Street.
45	Tow.	10	500	Alaska Salvage & Towing Co. (Wash.).....	Ketchikan, Alaska.....	608 Central Building, Seattle, Wash.
46	Frt.	45	3,300	American Diamond Lines (Del.).....	New York, N. Y.....	39 Broadway.
47	Tnk.	28	1,150	Texas Co. (Del.).....	Wilmington, Del.....	7 West Tenth Street.
48	Pas.	24	2,000	Chrysler Corporation (Del.).....	Duluth, Minn.....	Board of Trade Building, Chicago, Ill.
49	Pas.	45	230	St. Louis & Tennessee River Packet Co. (Mo.).....	St. Louis, Mo.....	Foot Pine Street.
50	Frt.	3	24	John L. R. Wallace.....	Wilmington, N. C.....	312 Hurnett Street.
51	Tow.	8	750	Great Lakes Towing Co. (N. J.).....	Duluth, Minn.....	N. P. Dock.
52	Tow.	12	700	Standard Shipping Co. (Del.).....	Baltimore, Md.....	Second Avenue and Clinton Street.
53	Tnk.	37	2,600	Standard-Vacuum Transportation Co. (Del.).....	New York, N. Y.....	20 Broadway.
54	Frt.	36	2,500	Culmer S. S. Corporation (Del.).....	do.....	25 Broadway.
55	Per.	18	2,500	Central Pacific Ry. Co. (Utah).....	San Francisco, Calif.....	65 Market Street.
56	Frt.	25	1,500	Clyde-Mallory Lines (Me.).....	New York, N. Y.....	Pier 36, North River.
57	Frt.	13	478	Mitten Transit Co. (Mich.).....	Detroit, Mich.....	31 West Atwater Street.
58	Fsh.	23	250	Consolidated Fisheries Co. (Del.).....	Wilmington, Del.....	Lewes, Del.
59	Pas.	80	5,000	Alaska Steamship Co. (Nev.).....	New York, N. Y.....	120 Broadway.
60	Ref.	41	4,000	American Hawaiian S. S. Co. (N. J.).....	do.....	90 Broad Street.

¹¹ Formerly st. s. Sumblerro.

¹² Formerly st. s. Watson.

¹³ Formerly st. s. Sturlicco.

¹⁴ Formerly st. s. Sughlenco.

¹⁵ Formerly st. p. Col. Thomas A. Scott.

¹⁶ Formerly st. s. Olive Brauch.

¹⁷ Formerly st. s. Coperas.

¹⁸ Formerly st. s. Victory.

¹⁹ Formerly st. s. Gertrude.

²⁰ Formerly st. s. P. H. R. No. 33.

²¹ Formerly st. s. Charles P. Crawford.

²² Formerly st. s. Northtown.

²³ Formerly st. s. Pioneer.

²⁴ Formerly st. s. Eurana.

²⁵ Formerly st. s. Lake Elon.

²⁶ Formerly st. s. Wheaton.

Steam Vessels

Line No.	Official No.	Signal and radio call letters	Rlg	Name of vessel	Tonnage		Dimensions			When built	Where built
					Gross	Net	Length	Breadth	Depth		
							Feet	Feet	Feet		
1	106246		St. p.	Albany	735	463	193.5	36.0	13.3	1883	Newburgh, N. Y.
2	219500		St. s.	ALBANY	294	164	146.3	20.2	10.9	1920	Long Island City, N. Y.
3	225146		St. s.	ALBANY	1,389	944	203.4	44.8	16.2	1925	Mariners Harbor, N. Y.
4	126543		St. s.	Albatross	40	27	63.6	15.6	7.5	1889	Cleveland, Ohio
5	204086		St. p.	ALBATROSS	1,313	1,281	365.0	53.8	7.6	1907	Dubuque, Iowa
6	106699		St. s.	Albermarle	75	37	64.0	17.0	8.0	1889	Norfolk, Va.
7	107259		St. w.	Albert Hanson	92	46	95.4	20.4	4.3	1896	Franklin, La.
8	214715	WFCV	St. s.	ALBERT HILL	7,115	4,408	435.0	56.0	32.0	1917	San Francisco, Calif.
9	224328		St. s.	ALBERT E. BAKER	32	21	60.7	15.1	6.5	1924	Dunkirk, N. Y.
10	215708		St. s.	ALBERT E. HEEKIN	7,031	5,641	525.0	58.0	31.0	1917	Lorain, Ohio
11	221038	KDOK	St. s.	ALBERT E. WATTS	7,137	5,111	430.2	59.2	32.8	1921	Wilmington, Del.
12	106197		St. s.	Alberta M.	87	71	79.5	15.5	7.0	1883	Athens, N. Y.
13	109063		St. p.	Albertina	558	407	174.2	33.0	8.7	1882	Greenpoint, N. Y.
14	218890	KJBB	St. s.	ALDEN A. MILLS	346	175	139.2	24.0	13.1	1919	East Boothbay, Me.
15	107727		St. s.	Alden S. Swan	136	83	125.0	22.0	8.6	1902	Pocomoke City, Md.
16	106337		St. s.	Alert	75	37	86.2	20.0	9.5	1885	Benicia, Calif.
17	106703		St. s.	Alert	51	25	67.6	17.5	8.1	1890	Philadelphia, Pa.
18	106625		St. s.	Alert	38	19	59.5	19.0	7.0	1899	Benicia, Calif.
19	203116	WCCR	St. s.	ALEUTIAN	6,361	3,901	400.0	60.2	17.8	1906	Philadelphia, Pa.
20	126994	KFSA	St. s.	ALEX B. UBRIO	3,257	2,011	366.4	45.2	22.2	1893	West Bay City, Mich.
21	223775		St. p.	ALEXANDER HAMILTON	2,367	1,252	338.6	77.0	13.6	1924	Sparrows Point, Md.
22	107372		St. s.	ALEXANDER McDUGALL	3,672	2,824	413.1	60.0	22.0	1898	West Superior, Wis.
23	201402		St. s.	Alexander Wylie	51	35	70.0	20.2	6.2	1904	Scranton, Miss.
24	215806		St. s.	Alexander H. Erickson	59	40	66.6	19.0	7.5	1917	New Baltimore, N. Y.
25	205686		St. s.	ALFRED S.	33	22	64.2	14.5	6.7	1908	Buffalo, N. Y.
26	224465		St. w.	Alfred Ribeyre	45	28	64.2	18.0	3.2	1925	New Harmony, Ind.
27	204650		St. s.	ALFRED H. SMITH	4,698	3,982	381.0	50.2	30.0	1907	Ecorse, Mich.
28	81119		St. s.	Alfred P. Brown	75	37	77.3	19.7	3.2	1886	Athens, N. Y.
29	220518	KDDC	St. s.	ALGIC	5,496	3,373	400.7	54.2	30.2	1920	Harriman, Pa.
30	224860		St. c.	ALGIERS	501	501	144.0	55.0	7.7	1925	Jeffersonville, Ind.
31	106022		St. s.	Algolah	486	359	127.0	33.0	11.1	1881	Detroit, Mich.
32	220815	KDKH	St. s.	ALGONQUIN	7,229	4,475	435.0	56.0	32.0	1920	Alameda, Calif.
33	226126	KGDL	St. s.	ALGONQUIN	5,945	3,546	387.5	55.2	20.0	1926	Newport News, Va.
34	107308		St. s.	Alice	154	87	101.9	25.6	8.0	1897	Tomkins Cove, N. Y.
35	107325		St. s.	Alice	116	54	91.0	23.0	10.3	1897	Wilmington, Del.
36	107796		St. s.	Alice	72	49	76.5	18.7	8.5	1902	Baltimore, Md.
37	208056		St. s.	Alice	24	16	43.0	12.4	6.0	1910	Manitowoc, Wis.
38	209224		St. s.	Alice	31	9	48.0	14.4	6.0	1909	Nacknack, Alaska
39	226646		St. w.	Alice	68	68	93.6	16.7	3.6	1927	Manchester, Ohio
40	225873		St. s.	Alice C.	31	21	56.2	15.5	6.8	1920	Michigan City, Ind.
41	140506		St. s.	Alice C. Murphy	66	38	70.0	17.6	7.0	1881	South Amboy, N. J.
42	218906	KJBC	St. s.	Alice M. Moran	170	99	95.5	24.7	12.2	1919	Manitowoc, Wis.
43	127890	KRWD	St. s.	ALICIA	174	118	128.0	19.8	10.4	1902	New York, N. Y.
44	216817		St. s.	ALICIA	245	105	157.2	26.0	5.0	1918	Charleston, W. Va.
45	212522		St. w.	ALQUIPPA	191	191	152.0	29.1	4.5	1914	Pittsburgh, Pa.
46	221033	KDOI	St. s.	ALLAN JACKSON	6,098	4,303	435.0	66.0	33.6	1921	Alameda, Calif.
47	222760	KFGA	St. s.	ALLEGHANY	5,486	3,361	350.7	62.1	15.2	1923	Kearny, N. J.
48	227088		St. w.	ALLEGHENY	427	296	147.7	33.4	6.1	1927	Ambridge, Pa.
49	216291		St. s.	ALLENTOWN	229	150	104.2	25.7	14.2	1918	Elizabethport, N. J.
50	220017		St. s.	ALLENTOWN	181	123	94.2	25.0	13.2	1920	Tottenville, N. Y.
51	65920	KJBD	St. s.	ALLERTON	1,181	822	225.0	32.5	11.8	1887	Newburgh, N. Y.
52	214450		St. s.	ALLIANCE	191	119	97.7	24.1	12.2	1916	Fairfield, Md.
53	219430	KOTJ	St. s.	ALMERIA LYKES	2,674	1,658	253.4	43.8	26.0	1919	Ecorse, Mich.
54	206130	WADU	St. s.	ALPENA	2,886	1,787	356.0	47.2	27.0	1909	Wyandotte, Mich.
55	216022		St. s.	ALPENA	65	33	68.7	17.0	11.0	1917	Cleveland, Ohio
56	218359	KIMS	St. s.	ALPHA	5,771	3,595	400.8	64.3	31.4	1910	Chester, Pa.
57	220399	KDBC	St. w.	ALTAIR	6,933	4,318	429.3	59.2	33.2	1920	Chester, Pa.
58	225655		St. w.	Altair	184	184	131.5	26.4	3.9	1928	Wabasha, Minn.
59	225143		St. w.	Altamaha	500	500	145.0	26.6	5.3	1925	Savannah, Ga.
60	203205	KJBE	St. s.	ALTOONA	186	126	92.0	24.0	11.8	1903	Sparrows Point, Md.
61	206060		St. s.	ALVA C. DINKY	7,514	5,822	580.0	68.0	32.0	1909	Lorain, Ohio
62	120478		St. s.	Alvah H. Boushell	120	60	101.5	21.5	9.8	1882	Fly Mountain, N. Y.

1 Formerly st. s. O. R. Edson.
 2 Formerly st. s. J. W. Van Dyke.
 3 Formerly st. s. William A. Amberg.
 4 Formerly st. s. Mexico.
 5 Formerly st. s. Centurion.
 6 Formerly st. s. Rochester.

a Wm. J. McCaldin.
 b Clarence P. Howland.
 c O'Irlen Sisters.
 d Formerly st. s. Bob Ludwig.
 e Formerly a Linden.
 f Walner No. 2.

Steam Vessels

Line No.	Service	Crew	Horsepower	Name of owner	Home port	Address of owner
1	Fer.	8	800	Carteret Ferry Corporation (N. J.)	New York, N. Y.	17 Battery Place.
2	Frt.	6	400	Foan Corporation (Del.)	do.	17 State Street.
3	Fer.	7	1,600	New York Central R. R. Co. (N. Y.)	do.	6 Beaver Street.
4	Tow.	4	110	American Construction Co. (Del.)	Cleveland, Ohio.	Marion Building.
5	Fer.	10	750	Louisiana & Mississippi Railroad Transfer Co. (La.)	Baton Rouge, La.	Vicksburg, Miss.
6	Tow.	11	85	Norfolk Dredging Co. (Va.)	Norfolk, Va.	Compastella Wharf, Berkley, Va.
7	Tow.	12	134	William Clifton	New Orleans, La.	Franklin, La.
8	Tnk.	32	2,400	Atlantic Refining Co. (Pa.)	Philadelphia, Pa.	260 South Broad Street.
9	Fsh.	5	75	Albert E. Baker	Buffalo, N. Y.	Dunkirk, N. Y.
10	Frt.	31	1,800	Producers S. S. Co. (Del.)	Wilmington, Del.	100 West Tenth Street.
11	Tnk. †	38	2,800	Blclair Navigation Co. (Del.)	New York, N. Y.	45 Nassau Street.
12	Tow.	4	126	Chester Armstrong	Oswego, N. Y.	22 Grove Street, Homer, N. Y.
13	Pas.	13	635	James T. Carroll	New York, N. Y.	279 Argyle Road (B).
14	Cod	30	550	Ocean Trawling Co. (Mass.)	Boston, Mass.	32 Fish Pier.
15	Fsh.	25	250	Raymond L. Haynie	Reedville, Va.	
16	Tow.	6	240	Ship Owners & Merchants Tugboat Co. (Calif.)	San Francisco, Calif.	Pier 25.
17	Tow.	4	250	Tug Boat Alert Co. (Del.)	Wilmington, Del.	Dover, Del.
18	Tow.	3	150	Ole Erickson	Portland, Oreg.	Rainier, Oreg.
19	Pas.	39	7,000	Alaska S. S. Co. (Nev.)	New York, N. Y.	120 Broadway.
20	Frt.	26	1,200	Relss Steamship Co. (Del.)	Wilmington, Del.	7 West Tenth Street.
21	Pas.	50	3,400	Hudson River Day Line (N. Y.)	New York, N. Y.	Desbrosses Street Pier.
22	Frt.	25	1,700	Pittsburgh Steamship Co. (W. Va.)	Duluth, Minn.	Wolvin Building.
23	Tow.	6	250	Cottman Co. (Md.)	Baltimore, Md.	Baltimore Trust Building.
24	Tow.	6	150	Arthur W. Finnegan	New York, N. Y.	Coney Island, N. Y.
25	Fsh.	4	50	Union Fish Co. (Ohio)	Cleveland, Ohio	Erie, Pa.
26	Fer.	2	15	Clarence B. Hale	Evansville, Ind.	New Harmony, Ind.
27	Frt.	31	2,100	Great Lakes Transit Corporation (N. Y.)	Buffalo, N. Y.	223 Erie Street.
28	Tow.	6	350	Mary F. Tracy	New York, N. Y.	216 Eighth Avenue (B).
29	Frt. †	31	3,000	United States Shipping Board	Philadelphia, Pa.	Bourse Building.
30	Fer.	12	490	Algiers Public Service Co. (La.)	New Orleans, La.	Canal Street Ferry House.
31	Pas.	16	750	Island Transportation Co. (Mich.)	Grand Haven, Mich.	St. Ignace, Mich.
32	Tnk.	40	3,100	Standard Vacuum Transportation Co. (Del.)	New York, N. Y.	26 Broadway.
33	Pas.	107	4,200	Cherokee-Seminole Steamship Corp. (Me.)	do.	140 Coffey Street (B).
34	Frt.	6	150	John Sullivan	do.	do.
35	Tow.	7	500	Wood Towing Corporation (Va.)	Norfolk, Va.	Roanoke Dock.
36	Tow.	10	100	Sanford & Brooks Co. (Md.)	Baltimore, Md.	South and Water Streets.
37	Fsh.	4	145	John J. Lenz	Milwaukee, Wis.	289 East Gauer Circle.
38	Fsh.	2	75	Bristol Bay Packing Co. (Calif.)	Unalaska, Alaska.	141 Clay Street, San Francisco, Calif.
39	Tow.	4	60	Sulter Material and Transport Co. (W. Va.)	Cincinnati, Ohio	Manchester, Ohio.
40	Fsh.	7	75	John Givan	Sault Ste. Marie, Mich.	Box 307, Manistique, Mich.
41	Tow.	7	650	Frank J. Murphy	Buffalo, N. Y.	Foot West Genessee Street.
42	Tow.	12	750	Tug Alice M. Moran (N. Y.)	New York, N. Y.	17 Battery Place.
43	Pas.	5	700	James Hughes	do.	do.
44	Tow.	14	1,000	Monessen Coal & Coke Co. (Pa.)	Pittsburgh, Pa.	435 Fifth Avenue.
45	Tow.	14	600	Vesta Coal Co. (Pa.)	do.	311 Ross Street.
46	Tnk. †	41	2,700	Pan American Foreign Corporation (Del.)	Wilmington, Del.	110 West Tenth Street.
47	Pas.	73	2,700	Merchants & Miners Transportation Co. (Md.)	Baltimore, Md.	112 South Gay Street.
48	Tow.	18	750	Carnegie Steel Co. (N. J.)	Pittsburgh, Pa.	434 Fifth Avenue.
49	Tow.	5	950	Central Railroad Co. (N. J.)	New York, N. Y.	143 Liberty Street.
50	Tow.	7	450	Lehigh Valley R. R. Co. of New Jersey (N. J.)	do.	do.
51	Pas.	45	1,200	Nantasket-Boston Steamboat Co. (Mass.)	Boston, Mass.	Hull, Mass.
52	Tow.	7	700	Pennsylvania R. R. Co. (Pa.)	New York, N. Y.	Jersey City, N. J.
53	Frt. †	26	1,500	Lykes Bros. Steamship Co. (La.)	Galveston, Tex.	U. S. National Bank Building.
54	Frt.	20	1,400	Wyandotte Transportation Co. (Mich.)	Detroit, Mich.	Ford Building.
55	Tow.	3	250	Great Lakes Towing Co. (N. J.)	Duluth, Minn.	N. P. Dock.
56	Tnk.	37	3,000	Alpha Steamship Corporation (N. J.)	New York, N. Y.	17 Battery Place.
57	Tnk.	33	2,800	Standard Vacuum Transportation Co. (Del.)	do.	New York, N. Y.
58	Tow.	1	350	John I. Hay Co. (La.)	New Orleans, La.	Whitney Building.
59	Pas.	17	350	City Council of Augusta (Ga.)	Savannah, Ga.	Augusta, Ga.
60	Tow.	7	1,700	Pennsylvania R. R. Co. (Pa.)	New York, N. Y.	Jersey City, N. J.
61	Frt.	25	1,880	Pittsburgh Steamship Co. (W. Va.)	Duluth, Minn.	Wolvin Building.
62	Tow.	9	375	Wood Towing Corporation (Va.)	Norfolk, Va.	Roanoke Dock.

¹⁰ Formerly st. s. (a) Retriever.
 (b) M. Moran.
¹¹ Formerly (a) st. y Coranto.
 (b) st. y Issaquena.
¹² Formerly st. s. (a) Clairton.
 (b) Kanawha.
¹³ Formerly st. s. Crampton Anderson.
¹⁴ Formerly st. s. Persistence.

¹⁵ Formerly st. s. Homer Ramsdell.
¹⁶ Formerly st. s. P. R. R. No. 27.
¹⁷ Formerly st. s. Lake Slavt.
¹⁸ Formerly st. s. Burnwell.
¹⁹ Formerly st. s. Agwimoon.
²⁰ Formerly st. s. P. R. R. No. 10.
²¹ Formerly st. s. Frederick E. Ives.

Steam Vessels

Line No.	Official No.	Signal and radio-call letters	Rig	Name of vessel	Tonnage		Dimensions			When built	Where built
					Gross	Net	Length	Breadth	Depth		
							Feet	Feet	Feet		
1	212017	KJBF	St. s.	ALVARADO.....	1,994	1,400	245.0	41.5	23.0	1914	Long Beach, Calif.....
2	202709		St. w.	Alys Gray.....	32	32	73.5	17.7	2.8	1905	Madison, Ind.....
3	209976	KJBG	St. s.	Amagansett.....	390	172	151.6	24.1	13.0	1912	Rockland, Me.....
4	201937	WPBC	St. s.	AMASA STONE.....	6,282	4,930	525.0	55.2	31.0	1905	Wyandotte, Mich.....
5	30089	KDXP	St. s.	AMAZON.....	3,702	2,680	376.0	46.2	25.9	1897	Chicago, Ill.....
6	115774		St. p.	Ambassador.....	993	711	229.0	32.5	11.1	1881	Chester, Pa.....
7	206169		St. s.	Ambrose Keeler.....	168	114	90.5	26.0	11.6	1909	Tottenville, N. Y.....
8	85618		St. s.	Ambrose No. 4.....	106	73	106.5	22.1	7.3	1880	Mystic Bridge, Conn.....
9	105900		St. s.	Ambrose No. 6.....	107	63	80.0	22.5	8.2	1880	Brooklyn, N. Y.....
10	204231		St. s.	Ambrose No. 8.....	173	106	105.0	29.0	9.5	1907	Tomkins Cove, N. Y.....
11	108837		St. s.	Amella.....	123	74	81.0	27.6	8.7	1879	Brooklyn, N. Y.....
12	107140		St. p.	America.....	689	415	156.0	36.6	13.3	1895	Chester, Pa.....
13	107302		St. s.	AMERICA.....	93	63	83.0	21.2	9.6	1897	Buffalo, N. Y.....
14	150214		St. p.	America.....	847	579	211.6	32.0	10.6	1881	Philadelphia, Pa.....
15	300161		St. s.	America.....	141	96	89.0	27.3	8.5	1903	Tomkins Cove, N. Y.....
16	215448	KGQF	St. s.	America.....	21,329	12,189	668.8	74.3	22.8	1905	Belfast, Ireland.....
17	210348		St. s.	America.....	125	86	105.0	18.5	6.8	1912	Portland, Oreg.....
18	230018		St. s.	America.....	181	123	94.2	25.0	13.2	1920	Tottenville, N. Y.....
19	213845	WACA	St. s.	AMERICAN.....	4,846	2,834	404.6	53.9	26.2	1916	Philadelphia, Pa.....
20	217480	KJBH	St. s.	AMERICAN.....	168	75	97.2	23.2	10.6	1919	Bath, Me.....
21	221604		St. s.	AMERICAN.....	1,407	803	204.4	42.1	17.0	1921	Manitowoc, Wis.....
22	320006		St. w.	AMERICAN.....	236	235	142.0	32.0	5.9	1930	Slidell, La.....
23	230643	WBDA	St. s.	AMERICAN BANKER.....	7,430	4,013	436.9	58.2	26.4	1920	Hog Island, Pa.....
24	232352	WNEA	St. s.	AMERICAN CARDINAL.....	3,743	2,333	341.1	48.2	24.5	1917	San Francisco, Calif.....
25	116949		St. s.	AMERICAN EAGLE.....	100	68	74.0	20.6	9.3	1898	Noank, Conn.....
26	232039	WKEN	St. s.	AMERICAN EAGLE.....	4,371	2,759	376.0	52.0	25.5	1917	Oakland, Calif.....
27	230627	WBDB	St. s.	AMERICAN FARMER.....	7,430	4,013	436.9	58.2	26.4	1920	Hog Island, Pa.....
28	230653	WFGG	St. s.	AMERICAN IMPORTER.....	7,590	4,039	436.9	58.2	26.4	1920	do.....
29	221478	KDTM	St. s.	AMERICAN LEGION.....	13,736	8,137	516.5	72.2	27.8	1921	Camden, N. J.....
30	226106		St. s.	AMERICAN LEGION.....	2,089	1,421	251.0	66.0	17.7	1926	Mariners Harbor, N. Y.....
31	230684	WFDL	St. s.	AMERICAN MERCHANT.....	7,430	4,013	436.9	58.2	26.4	1921	Hog Island, Pa.....
32	220148	KUVB	St. s.	AMERICAN ORIOLE.....	5,087	3,181	396.9	54.7	27.6	1920	Yokohama, Japan.....
33	219632	KUDN	St. s.	AMERICAN PRESS.....	5,135	3,127	390.0	54.2	27.5	1920	Hog Island, Pa.....
34	230983	WEDZ	St. s.	AMERICAN SHIPPER.....	7,430	4,013	436.9	58.2	26.4	1921	do.....
35	218477	KJBI	St. s.	AMERICAN STAR.....	4,811	3,037	388.8	52.2	27.4	1919	Arlington, N. Y.....
36	230693	WFDC	St. s.	AMERICAN TRADER.....	7,430	4,013	436.9	58.2	26.4	1920	Hog Island, Pa.....
37	220778	KDJN	St. s.	AMERICAN TRAVELER.....	7,555	3,908	436.9	58.2	26.4	1920	do.....
38	205096		St. s.	AMERICANA.....	969	531	209.7	45.0	15.8	1908	Buffalo, N. Y.....
39	76416		St. s.	Americus.....	22	11	46.1	14.5	6.9	1883	Tottenville, N. Y.....
40	212345		St. s.	AMERSHIP.....	30	12	48.3	13.0	6.5	1914	Buffalo, N. Y.....
41	211906	WCCD	St. s.	AMOLCO.....	3,101	1,881	317.1	46.0	23.8	1914	Quincy, Mass.....
42	232599		St. w.	AMOS K. GORDON.....	695	633	190.0	38.0	7.0	1933	Dubuque, Iowa.....
43	206594		St. s.	Amsterdam.....	23	18	50.4	12.4	5.9	1901	Schenectady, N. Y.....
44	200618		St. w.	Amy Hewes.....	85	85	115.0	25.0	3.2	1903	Franklin, La.....
45	222456		St. s.	Amy E. Keller.....	97	66	70.9	21.8	9.7	1922	Tottenville, N. Y.....
46	108962		St. s.	Anabel.....	47	34	65.3	16.0	7.0	1892	Manitowoc, Wis.....
47	205609	WEFA	St. s.	Anaconda.....	238	162	119.4	29.0	10.0	1908	West New Brighton, N. Y.....
48	219007	KJBJ	St. s.	ANACONDA.....	6,063	3,757	395.5	55.5	31.4	1919	Kearny, N. J.....
49	218840	KJBK	St. s.	ANACORTES.....	4,889	3,527	379.8	53.1	27.0	1918	Taconia, Wash.....
50	117125	WCCI	St. s.	ANCON.....	9,640	7,531	489.5	68.0	28.9	1902	Sparrows Point, Md.....
51	218067	KIFV	St. s.	ANDREA F. LUCKENBACH.....	6,565	4,054	496.0	68.2	23.3	1919	Quincy, Mass.....
52	208478		St. s.	ANDREW H. GREEN.....	96	11	86.2	21.0	10.3	1911	Ferrysburg, Mich.....
53	206154		St. s.	Andrew J. Ward.....	36	16	52.6	16.9	7.2	1910	Hoston, Mass.....
54	206167		St. s.	ANDREW S. UPSON.....	4,442	3,120	380.0	52.0	28.0	1909	Cleveland, Ohio.....
55	233010	WQFX	St. s.	ANGELINA.....	4,772	2,946	393.8	55.3	28.1	1934	Newport News, Va.....
56	107494	KFNM	St. s.	ANGELINE.....	4,690	3,441	414.0	50.0	28.0	1899	Wyandotte, Mich.....
57	136695	KJHL	St. s.	ANGLER.....	199	87	132.7	21.5	10.6	1898	Elizabethport, N. J.....
58	208352	KFPO	St. s.	Angus J. McDonald.....	178	121	97.9	27.0	10.4	1895	East Boston, Mass.....
59	220610	WDCN	St. s.	Anita M. Stuart.....	81	55	87.2	18.0	8.6	1911	Collingwood, Canada.....
60	107416		St. s.	ANN ARBOR No. 3.....	2,047	935	306.9	52.3	17.1	1898	Cleveland, Ohio.....
61	203635	WDCC	St. s.	ANN ARBOR No. 4.....	1,778	722	259.0	52.1	17.6	1906	do.....

1 Formerly st. p. Slrins.

2 Formerly st. s. (a) J. S. Packard.

(b) Chal. McWilliams.

(c) G. W. Daniels.

3 Formerly st. s. (b) Americana.

(c) Barton Bros.

4 Formerly st. s. Adntrial.

5 Formerly st. s. (a) Clarence M. Worth.

(b) Nina C.

6 Formerly st. p. Pegasus.

7 Formerly German st. s. Amerika.

8 Formerly st. s. Santa Barbara.

9 Formerly st. s. Cantigny.

10 Formerly Norwegian st. s. Dicto.

11 Formerly st. s. S. L'honnelleux.

(a) Thordis.

(b) Hampholm.

(c) Thekla.

12 Formerly st. s. (a) Onrcq.

(b) U. S. transport Ourcq.

(c) st. s. Somme.

13 Formerly U. S. Q. M. Corps st. s. Somme.

(c) st. s. Somme.

Steam Vessels

Line No.	Service	Crew	Horsepower	Name of owner	Home port	Address of owner
1	Frt.	25	1,000	Moore Mill & Lumber Co. (Oreg.)	San Francisco, Calif.	525 Market Street.
2	Pas.	10	45	Success Sand Stone & Gravel Co. (Miss.)	Baton Rouge, La.	Vicksburg, Miss.
3	Fsh.	32	700	John A. Hayes	New London, Conn.	487 Williams Street.
4	Frt.	32	1,800	Interlake Steamship Co. (Del.)	Wilmington, Del.	100 West Tenth Street.
5	Frt.	23	1,100	Pioneer S. S. Co. (Del.)	do.	Do.
6	Pas.	21	900	Herbert S. Ross (trustee)	New York, N. Y.	17 State Street.
7	Tow.	9	750	Elmer A. Keeler	do.	Whitestone, L. I., N. Y.
8	Tow.	5	323	Ambrosia Lighterage & Transportation Co. (N. J.)	do.	17 State Street.
9	Misc.	4	365	do.	do.	Do.
10	Frt.	5	300	do.	do.	Do.
11	Frt.	6	250	L. Boyer's Sons Co. (N. J.)	do.	21 West Street.
12	Fer.	6	500	Ferry Holding Corporation (Del.)	do.	90 West Street.
13	Tow.	6	490	Great Lakes Towing Co. (N. J.)	Duluth, Minn.	N. P. Dock.
14	Pas.	21	850	Union Navigation Co. (Del.)	New York, N. Y.	350 Madison Street.
15	Frt.	6	310	Bay Ridge Water & Lighterage Co. (N. Y.)	do.	100 Broad Street.
16	Pas.	650	16,000	United States Shipping Board	do.	45 Broadway.
17	Pas.	6	150	America Transportation Co. (Oreg.)	Portland, Oreg.	Alder Street Dock.
18	Tow.	9	450	Baker-Whiteley Coal Co. (W. Va.)	Baltimore, Md.	Keyser Building.
19	Frt.	39	3,500	American-Hawaiian Steamship Co. (N. J.)	New York, N. Y.	90 Broad Street.
20	Tow.	10	550	Texas Co. (Del.)	Wilmington, Del.	7 West Tenth Street.
21	Tow.	23	800	Construction Materials Corporation (Del.)	Chicago, Ill.	33 North La Salle Street.
22	Tow.	12	700	American Barge Line Co. (Del.)	Louisville, Ky.	437 North Preston Street.
23	Pas.	68	6,000	United States Lines Co. (Nev.)	New York, N. Y.	1 Broadway.
24	Frt.	20	2,000	American Cardinal S. S. Corporation (N. Y.)	do.	60 Broad Street.
25	Tow.	6	200	Atlantic Lighterage Corporation (N. Y.)	do.	21 West Street.
26	Frt.	27	2,400	American-Eagle Owners (N. Y.)	do.	90 Broad Street.
27	Pas.	67	6,000	United States Lines Co. (Nev.)	do.	1 Broadway.
28	Pas.	80	6,000	do.	do.	Do.
29	Pas.	185	12,000	Munson Steamship Line (N. Y.)	do.	67 Wall Street.
30	Fer.f	9	4,400	City of New York	do.	Municipal Building.
31	Pas.	68	6,000	United States Lines Co. (Nev.)	do.	1 Broadway.
32	Tnk.	54	3,000	S.S. Orlole (N. Y.)	do.	80 Broad Street.
33	Frt.f	40	2,500	United States Shipping Board	Philadelphia, Pa.	Hourse Building.
34	Pas.	70	6,000	United States Lines Co. (Nev.)	New York, N. Y.	1 Broadway.
35	Frt.f	32	2,500	Charles Nelson Co. (Calif.)	San Francisco, Calif.	250 California Building.
36	Pas.	68	6,000	United States Lines Co. (Nev.)	New York, N. Y.	1 Broadway.
37	Pas.	80	6,000	do.	do.	Do.
38	Pas.	21	1,120	Steamer Americana (N. Y.)	do.	17 Battery Place
39	Tow.	3	75	Gowanus Towing Co. (N. Y.)	do.	Foot Smith Street (B).
40	Tow.	1	40	Buffalo Dry Dock Co. (W. Va.)	Buffalo, N. Y.	191 Hanson Street.
41	Tnk.	31	1,660	Steamship Amolco Corporation (Del.)	New York, N. Y.	122 East Forty-second Street.
42	Tow.	24	750	Standard Oil Co. (La.)	Baton Rouge, La.	Box 620.
43	Tow.	3	30	State of New York	Albany, N. Y.	Public Works Building.
44	Tow.	7	228	Joseph A. Prevost Lumber Co. (La.)	New Orleans, La.	Jeanrette, La.
45	Tow.	6	350	Hudson Tow Boat Co. (N. J.)	New York, N. Y.	Hohoken, N. J.
46	Pas.	7	110	John (Hrvln)	Sault Ste Marie, Mich.	Manistique, Mich.
47	Tow.	11	500	New York & Hastings Steamboat Co. (N. Y.)	New York, N. Y.	25 Broadway.
48	Frt.	42	2,500	United States Shipping Board	Newark, N. J.	Kearny, N. J.
49	Frt.	39	2,300	do.	Tacoma, Wash.	do.
50	Pas.	108	4,000	Panama R. R. Co. (N. Y.)	New York, N. Y.	24 State Street.
51	Frt	45	6,000	Luckenbach Steamship Co. (Del.)	Wilmington, Del.	120 Wall Street.
52	Tow.	8	550	Great Lakes Dredge & Dock Co. (N. J.)	Chicago, Ill.	104 South Michigan Avenue.
53	Tow.	3	125	Narragansett Towing Co. (Del.)	Boston, Mass.	80 Boylston Street.
54	Frt.	27	1,440	Kinney S. S. Co. (Del.)	Wilmington, Del.	100 West Tenth Street.
55	Frt.	28	3,150	A. H. Bull S. S. Co. (N. J.)	New York, N. Y.	115 Broad Street.
56	Frt	27	1,150	Presque Isle Transportation Co. (Del.)	Wilmington, Del.	do.
57	Pas.	7	800	Frederick Plage	New York, N. Y.	70 Elton Street (B).
58	Frb.	7	600	City of Boston (Mass.)	Boston, Mass.	City Hall.
59	Tow.	6	175	James A. Kenny	New York, N. Y.	602 Seventy-eighth Street (B).
60	Frt.	37	1,200	Ann Arbor R. R. Co. (Mich.)	Grand Haven, Mich.	Frankfort, Mich.
61	Frt.	27	1,200	do.	do.	Do.

15 Formerly st. s. ^a Alsne.
 16 Formerly st. s. ^b U. S. transport Alsne.

17 Formerly st. s. Eastern Glen.

18 Formerly st. s. Tours.

19 Formerly st. s. Strathnaver.

20 Formerly st. s. Marne.

21 Formerly st. s. Cambrai.

22 Formerly ^a U. S. Army Transport st. s. Cambrai.

23 Formerly ^b st. s. Cambrai.

24 Formerly st. s. John Sparks.

25 Formerly st. s. E. N. Smith.

26 Formerly st. s. B. B. Odell, jr.

27 Formerly st. s. ^a The Lowell.

28 Formerly st. s. ^b Naconca.

29 Formerly st. s. Shawmut.

30 Formerly st. s. Elreha.

31 Formerly st. s. ^a Engine 44.

32 Formerly st. s. ^b Angus J. McDonald Engine 44.

33 Formerly ^a British st. s. Alex Clark.

34 Formerly ^b st. s. Alex Clark.

Steam Vessels

Line No.	Official No.	Signal and radio-call letters	Rig	Name of vessel	Tonnage		Dimensions			When built	Where built
					Gross	Net	Length	Breadth	Depth		
1	206361	WDCP	St. s.	ANN ARBOR No. 5..... ^a	2,884	1,961	360.0	56.3	18.9	1910	Toledo, Ohio.....
2	214656	WDCQ	St. s.	ANN ARBOR No. 6..... ^a	2,716	1,679	338.0	56.0	18.3	1917	Ecorse, Mich.....
3	224439	WDCK	St. s.	ANN ARBOR No. 7..... ^a	2,934	1,426	347.9	56.2	19.2	1925	Manitowoc, Wis.....
4	206835		St. p.	Ann Bailey.....	44	44	64.8	22.5	3.8	1909	Point Pleasant, W. Va.....
5	136755		St. s.	ANN MARIE TRACY.....	150	82	96.0	22.0	12.0	1899	Newport News, Va.....
6	106709		St. s.	Anna.....	39	19	55.0	14.5	6.8	1890	Herkley, Va.....
7	205712		St. s.	Anna.....	21	14	44.8	12.6	5.6	1908	Manitowoc, Wis.....
8	211845		St. s.	Anna.....	19	13	40.0	12.0	4.4	1913	Menominee, Mich.....
9	215756	KDIT	St. s.	ANNA SCHAFER..... ^b	1,985	1,202	252.0	43.5	18.9	1917	Toledo, Ohio.....
10	210210		St. s.	Anna C. Wilson.....	83	56	91.0	20.4	6.5	1912	Saugatuck, Mich.....
11	201451	KJBM	St. s.	Anna E. Combes.....	138	114	113.6	23.2	6.6	1904	East Rockaway, N. Y.....
12	106653		St. s.	Anna S. Cooper.....	85	42	91.9	21.5	7.3	1882	New Orleans, La.....
13	106693	KDOM	St. p.	Annapolis..... ^c	877	483	202.5	65.2	14.3	1889	Baltimore, Md.....
14	116539		St. p.	Annapolis (composite).....	485	336	174.0	28.0	6.6	1892do.....
15	201088		St. s.	ANNE ARUNDEL.....	795	630	174.0	36.0	10.2	1904do.....
16	219645	KJBN	St. s.	Anne Hanly..... ^d	1,343	756	235.0	43.0	17.7	1920	North Bend, Ore.....
17	204509	KJBP	St. s.	Annie Christenson..... ^e	839	452	188.7	39.8	12.8	1907	Winslow, Wash.....
18	202116		St. w.	Annie Comings..... ^f	464	414	151.4	32.6	5.4	1909	Vancouver, Wash.....
19	75688		St. s.	Annie Sullivan.....	97	66	72.6	21.3	9.1	1878	Greenpoint, N. Y.....
20	221292	KDSG	St. s.	ANNISTON CITY..... ^g	5,686	3,450	424.2	56.2	26.5	1921	Chickasaw, Ala.....
21	207031		St. s.	Antelope.....	160	101	100.6	23.0	5.0	1909	Samoa, Calif.....
22	219229	KONR	St. s.	ANTIETAM..... ^h	6,972	4,293	435.6	56.2	31.7	1919	Sparrows Point, Md.....
23	231465	KDCJ	El. s.	ANTIQUE..... ⁱ	6,982	3,178	415.7	60.3	24.1	1932	Quincy, Mass.....
24	220352	KDAX	St. s.	ANTINOUS..... ^j	6,094	3,816	401.4	53.2	31.9	1920	Vancouver, Wash.....
25	107154		St. s.	Apollo.....	105	56	90.2	19.8	9.8	1895	Baltimore, Md.....
26	230013	KUSN	St. s.	AQUARIUS..... ^k	6,094	3,816	401.4	53.2	31.9	1920	Vancouver, Wash.....
27	210463		St. p.	Aquehonga.....	290	217	102.8	31.8	10.4	1912	Newburgh, N. Y.....
28	206214		St. s.	Aquillo.....	48	33	78.2	18.3	5.7	1909	Houghton, Wash.....
29	227705		St. w.	Aquila.....	170	170	110.3	24.4	3.7	1928	Wabasha, Minn.....
30	76664		St. s.	Arabian.....	92	46	82.7	19.6	9.4	1887	Camden, N. J.....
31	201545	KJBQ	St. s.	Arabs..... ^l	155	91	109.5	24.5	12.0	1904	San Francisco, Calif.....
32	136345		St. s.	Aral.....	62	31	68.7	16.6	7.4	1892	Philadelphia, Pa.....
33	225246	KJBR	St. s.	Arbutus.....	285	194	146.5	25.6	10.1	1879	Baltimore, Md.....
34	229258		St. s.	Archadia.....	102	80	89.2	25.3	6.0	1920	Tacoma, Wash.....
35	91131		St. s.	Archie Scott.....	63	43	73.1	17.4	8.8	1879	Green Bay, Wis.....
36	206309		St. s.	Archie Tegtmeyer.....	40	27	54.0	14.0	6.8	1911	Manitowoc, Wis.....
37	105876		St. p.	Arctic..... ^m	394	284	145.0	30.0	7.8	1879	Wilmington, Del.....
38	211602	KJBT	St. s.	Arctic..... ⁿ	197	69	111.5	25.3	11.6	1913	Eagle Harbor, Wash.....
39	215052	WQCM	St. s.	ARCTIC..... ^o	4,297	1,724	355.0	45.0	24.5	1904	Flensburg, Germany.....
40	202867		St. s.	ARCTURUS..... ^p	6,707	5,263	514.0	54.0	27.1	1916	West Bay City, Mich.....
41	219657	KJBU	St. s.	ARCTURUS..... ^q	6,094	3,816	401.4	53.2	31.9	1920	Vancouver, Wash.....
42	221089	KDPN	St. s.	ARDEN..... ^r	5,976	3,700	400.7	54.2	30.2	1921	Harriman, Pa.....
43	107760		St. s.	Ardent.....	106	72	106.2	22.0	7.0	1902	Baltimore, Md.....
44	212964	WBCQ	St. s.	ARDMORE..... ^s	7,035	4,390	449.5	56.6	29.9	1913	Rostock, Germany.....
45	219622	KUDD	St. s.	ARGON..... ^t	6,952	4,271	435.6	56.2	31.7	1920	Sparrows Point, Md.....
46	105603		St. s.	Argonauta.....	71	35	80.0	18.5	8.1	1876	Camden, N. J.....
47	201427		St. s.	Argosy.....	48	33	69.0	16.0	7.4	1904	Buffalo, N. Y.....
48	220718	KDHL	St. s.	ARGOSY..... ^u	4,995	3,039	390.0	54.2	27.8	1920	Hog Island, Pa.....
49	214766		St. s.	Argosy and Argonaut 3d.....	136	67	100.0	20.6	6.9	1916	Bridgeport, Conn.....
50	109821		St. s.	Argus.....	25	15	50.0	12.2	5.9	1891	Port Jefferson, N. Y.....
51	109032		St. s.	Ariel.....	168	86	95.9	28.9	11.1	1881	Detroit, Mich.....
52	209831		St. s.	Ariel.....	59	46	58.3	17.5	5.1	1912	Tacoma, Wash.....
53	106247	KJIV	St. s.	Aries.....	114	57	89.5	20.1	9.0	1854	Philadelphia, Pa.....
54	219798	KULM	St. s.	ARIO..... ^v	6,952	4,271	435.6	56.2	31.7	1920	Sparrows Point, Md.....
55	204207	KJIV	St. s.	ARIOSA.....	262	178	108.6	25.0	12.2	1907	Camden, N. J.....
56	109069		St. s.	Arizona.....	201	121	120.5	22.0	11.3	1882	Mystic, Conn.....

¹ Formerly st. s. El Amigo.
² War Bayonet.
³ Formerly st. s. Lake Superior.
⁴ C. D. Johnson III.
⁵ Formerly st. p. Sassafras.
⁶ Formerly schooner Shna Yak.
⁷ Formerly st. s. Charles Christenson.

⁸ Formerly st. s. Jerome H. King.
⁹ Formerly st. s. Jas. Macaulley.
¹⁰ Formerly st. s. Eva M. Wall.
¹¹ Formerly st. s. J. S. W. Holton.
¹² Formerly U. S. Lighthouse st. s. Arbutus.
¹³ Formerly st. s. Menominee River.

Steam Vessels

17

Line No.	Service	Crew	Horsepower	Name of owner	Home port	Address of owner
1	Frt.	39	3,000	Empire Trust Co. (N. Y.)	New York, N. Y.	120 Broadway.
2	Frt.	39	3,000	Ann Arbor Boat Co. (Mich.)	Grand Haven, Mich.	Frankfort, Mich.
3	Fer.	45	2,700	do.	do.	Do.
4	Fer.	1	30	H. C. Pickens	Cincinnati, Ohio	Racine, Ohio.
5	Tow.	6	490	Mary T. Tracy	New York, N. Y.	216 Eighth Avenue (B).
6	Tow.	5	75	Norfolk Lighterage Co. (Va.)	Norfolk, Va.	Foot Commerce Street.
7	Fsh.	5	24	Joseph Adrian	Milwaukee, Wis.	1111 South Eleventh Street.
8	Fsh.	4	52	Martin Mecholson	Sault Ste. Marie, Mich.	St. Ignace, Mich.
9	Frt.	26	1,250	Times Mirror Co. (Calif.)	San Francisco, Calif.	100 North Broadway, Los Angeles, Calif.
10	Pas.	10	150	Edward C. Hintze	Chicago, Ill.	414 Springland Avenue, Michigan City, Ind.
11	Frt.	8	180	Thomas G. Carpenter & Co. (N. Y.)	New York, N. Y.	464 Forty-sixth Street (B).
12	Tow.	9	200	Illinois Central R. R. Co. (Ill.)	St. Louis, Mo.	Metropolis, Ill.
13	Msc.	20	1,200	Mayor and City Council (Md.)	Baltimore, Md.	City Hall.
14	Pas.	25	466	Tolchester Beach Improvement Co. of Kent County (Md.)	do.	Pier 16, Light Street.
15	Pas.	44	500	Western Shore Steamboat Co. (Md.)	do.	Pier 3, Light Street.
16	Frt.	22	1,000	J. R. Hanly Co. (Calif.)	San Francisco, Calif.	24 Market Street
17	Frt.	21	600	Sudden & Christenson (Calif.)	do.	310 Sansome Street.
18	Frt.	13	450	Western Transportation Co. (Oreg.)	Portland, Oreg.	733 Pittock Building.
19	Frt.	6	950	Michael C. Hemingway	New York, N. Y.	712 Westfield Avenue, Elizabeth, N. J.
20	Frt.†	33	3,500	Isthmian S. S. Co. (Del.)	do.	71 Broadway.
21	Fer.	3	200	Coggeshall Launch Co. (Calif.)	Eureka, Calif.	Foot F Street.
22	Tnk.	39	2,000	Antietam Steamship Corporation (Del.)	Philadelphia, Pa.	260 South Broad Street.
23	Pas.	113	11,000	United Mail S. S. Co. (Del.)	New York, N. Y.	2 Federal Street, Boston, Mass.
24	Frt.†	30	2,500	Waterman S. S. Corporation (Ala.)	Mobile, Ala.	Merchants National Bank Building.
25	Tow.	10	360	Merchants & Miners Transportation Co. (Md.)	Baltimore, Md.	112 South Gay Street.
26	Frt.†	42	2,500	Lykes Bros., Ripley S. S. Co. (La.)	Houston, Tex.	Cotton Exchange Building.
27	Fer.	5	300	Rockland Boat Corporation (N. Y.)	New York, N. Y.	350 Madison Avenue.
28	Pas.	4	150	King County, Wash.	Seattle, Wash.	County City Building.
29	Tow.	5	200	W. G. Peters	Minneapolis, Minn.	Wabasha, Minn.
30	Tow.	9	350	Tugboat Arabian Co. (Del.)	Wilmington, Del.	Dover, Del.
31	Frt.	6	900	Associated Oil Co. (Calif.)	San Francisco, Calif.	79 New Montgomery Street.
32	Tow.	6	150	Tugboat Aral Co. (Del.)	Wilmington, Del.	Dover, Del.
33	Msc.	15	450	Union Shipbuilding Co. (Pa.)	Baltimore, Md.	Fairfield, Md.
34	Pas.	2	6,200	Lorenz & Bernsen Co. (Wash.)	Tacoma, Wash.	Municipal Dock.
35	Tow.	6	50	Duluth-Superior Dredging Co. (Minn.)	Duluth, Minn.	Foot Forty-fifth Avenue West.
36	Fsh.	3	50	Frank C. Paczocha	Milwaukee, Wis.	3143 South Ninth Street.
37	Fer.	6	453	Delaware-New Jersey Ferry Co. (Del.)	Wilmington, Del.	Foot East Fourth Street.
38	Tow.	15	400	M. J. Dady Engineering & Contracting Co. (N. Y.)	New York, N. Y.	367 Fulton Street (B).
39	Fsh.	35	2,800	Alaska Packers Association (Calif.)	San Francisco, Calif.	111 California Street.
40	Frt.	28	1,500	Interlake S. S. Co. (Del.)	Wilmington, Del.	100 West Tenth Street.
41	Frt.	36	2,600	United States Shipping Board	New York, N. Y.	45 Broadway.
42	Frt.†	47	3,000	do.	Philadelphia, Pa.	Bourse Building.
43	Tow.	5	250	Bay Ridge Water & Lighterage Co. (N. Y.)	New York, N. Y.	109 Broad Street.
44	Tnk.†	34	2,400	Ardmore Steamship Co. (Del.)	Wilmington, Del.	11 Broadway, New York, N. Y.
45	Tnk.†	34	2,200	Standard-Vacuum Transportation Co. (Del.)	New York, N. Y.	26 Broadway.
46	Msc.	4	400	Robert R. Stone, Jr.	Wilmington, N. C.	Corner Front and Water Sta.
47	Tow.	2	90	Squaw Island Sand & Gravel Corporation (N. Y.)	Buffalo, N. Y.	78 Perry Street.
48	Frt.†	35	2,500	American Scantle Line (Del.)	New York, N. Y.	5 Broadway.
49	Msc.	13	140	Argonaut Salvage Corporation (Me.)	Bridgeport, Conn.	c/o Simon Lake, 29 Broad Street, Milford, Conn.
50	Oys.	3	16	Andrew Radel Oyster Co. (Conn.)	do.	South Norwalk, Conn.
51	Fer.	5	360	Port Huron & Sarnia Ferry Co. (Mich.)	Port Huron, Mich.	Quay Street.
52	Pas.	3	150	Marcus J. Johnson	Seattle, Wash.	Broughton, Wash.
53	Tow.	6	300	Steaming Arles (N. Y.)	New York, N. Y.	59 Pearl Street.
54	Tnk.	39	2,600	Standard-Vacuum Transportation Co. (Del.)	do.	26 Broadway.
55	Tow.	12	500	Henry Du Bois' Sons Co. (N. Y.)	do.	17 State Street.
56	Fsh.	23	150	John A. Hayes	New London, Conn.	487 Williams Street.

¹⁰ Formerly U. S. N. st. s. Arctic.
¹¹ Formerly U. S. N. st. s. Odenwald.
¹² Formerly U. S. N. st. s. Odenwald.
¹³ U. S. N. st. s. Newport News.

¹⁴ Formerly st. s. James B. Wood.
¹⁵ Formerly (a) st. s. Ardent.
¹⁶ Formerly U. S. Navy st. s. S. P. 680.
¹⁷ Formerly German st. s. Delphin.

Steam Vessels

Line No.	Official No.	Signal and radio-call letters	Rig	Name of vessel	Tonnage		Dimensions			When built	Where built
					Gross	Net	Length	Breadth	Depth		
1	126551	KODR	St. s.	Arizona.....	1,041	801	203.5	40.0	13.5	1889	Manitowoc, Wis.
2	218983		St. s.	ARIZONA.....	5,174	3,106	391.8	51.3	28.8	1919	Wilmington, Del.
3	230856	WACX	St. s.	ARIZONA.....	94	32	73.8	20.0	12.4	1931	Cleveland, Ohio.
4	219714		St. s.	ARIZONAN.....	5,887	3,630	434.3	57.7	27.2	1920	Chester, Pa.
5	219800	KULN	St. s.	ARIZPA.....	5,437	3,338	400.7	54.2	30.4	1920	Harriman, Pa.
6	204588	KEKQ	St. s.	ARKANSAS.....	98	34	74.0	20.0	11.6	1907	Chicago, Ill.
7	200961		St. s.	ARLINGTON.....	1,446	983	206.2	43.6	16.5	1903	Port Richmond, N. Y.
8	217590	KURG	St. s.	ARLYN.....	3,304	1,971	321.7	60.0	21.6	1919	Gloucester City, N. J.
9	107155		St. D.	ARLYN.....	365	132	155.3	28.0	9.5	1895	Wyandotte, Mich.
10	212460	KOLB	St. s.	ARROW.....	56	38	61.4	15.1	7.5	1914	Ludington, Mich.
11	203976		St. w.	Arthur S.....	45	38	85.0	17.6	3.1	1907	Fulton, Ill.
12	107006	KETZ	St. s.	ARTHUR ORR.....	2,745	2,117	334.0	41.3	21.8	1893	Chicago, Ill.
13	212807		St. s.	ARTHUR SCHOELLKOPF.....	15	7	42.3	10.1	5.0	1914	Buffalo, N. Y.
14	216173	KURG	St. s.	Arthur C. Staples.....	115	64	88.9	22.5	9.5	1918	Baltimore, Md.
15	217255		St. s.	Arthur J. Baldwin.....	2,361	1,391	245.3	45.5	28.3	1918	Rolph, Calif.
16	219959	KOLB	St. s.	ARTIGAS.....	5,161	3,144	390.0	54.2	27.8	1920	Hog Island, Pa.
17	81001		St. s.	Arundel.....	29	17	55.8	15.0	7.4	1883	Baltimore, Md.
18	219178	KOLB	St. s.	ARYAN.....	6,452	4,006	416.8	56.1	32.7	1919	Bath, Me.
19	220239		St. s.	Asbury Park.....	111	123	94.2	25.0	13.2	1920	Totenville, N. Y.
20	107200	KJCA	St. s.	ASHBOURNE.....	115	78	88.2	19.0	10.2	1895	Philadelphia, Pa.
21	201930		St. p.	Ashburnham.....	446	347	130.2	27.5	11.2	1905	Boston, Mass.
22	106904	KJCA	St. s.	Asher J. Hudson.....	136	68	92.0	21.0	10.0	1891	Camden, N. J.
23	1496		St. s.	Ashland.....	97	57	87.4	19.6	6.8	1867	Buffalo, N. Y.
24	200187	WBDG	St. s.	Ashland.....	64	43	61.9	19.6	8.4	1903	Totenville, N. Y.
25	219230		St. s.	ASHLAND COUNTY.....	2,592	1,613	251.0	43.6	26.1	1919	Lorain, Ohio.
26	203246	KJCA	St. s.	ASHLEY.....	240	163	109.2	24.6	14.7	1906	Wilmington, Del.
27	203071		St. s.	ASHTABULA.....	2,670	1,525	338.0	56.0	21.5	1906	St. Clair, Mich.
28	212966	KJCA	St. s.	ASHTABULA.....	65	31	68.7	17.0	11.0	1915	Cleveland, Ohio.
29	216749		St. s.	ASTORIA.....	2,224	1,358	289.0	44.1	19.0	1918	Portland, Oreg.
30	224899	KJCA	St. s.	ASTORIA.....	593	403	142.0	37.5	13.5	1925	Mariners Harbor, N. Y.
31	214492		WBCG	St. s.	ASTRAL.....	7,541	4,574	439.5	58.0	33.0	1916
32	217722	KJCB		St. s.	Astrea.....	415	197	142.0	31.6	14.4	1918
33	210942	KDAK	St. s.	Atalania.....	147	100	111.7	23.0	6.7	1913	Tacoma, Wash.
34	212634		St. s.	ATENAS.....	4,639	2,581	378.8	50.3	29.1	1909	Belfast, Ireland.
35	126061	KJCC	St. w.	Atlas.....	135	135	134.4	26.0	3.6	1882	Pittsburgh, Pa.
36	214617		St. s.	ATHENS.....	266	181	104.1	26.6	13.6	1916	Port Richmond, N. Y.
37	106731	KDSW	St. s.	Atlanta Hughes.....	115	57	88.7	19.0	10.2	1890	Philadelphia, Pa.
38	205232		St. s.	Atlanta.....	87	59	95.0	22.0	5.4	1908	Houghton, Wash.
39	221380	KDSW	St. s.	ATLANTA CITY.....	5,686	3,450	424.2	56.2	26.5	1921	Chickasaw, Ala.
40	106348		St. p.	ATLANTIC.....	930	736	190.0	36.0	13.3	1885	Brooklyn, N. Y.
41	107129	WFB	St. s.	Atlantic.....	33	16	57.5	15.8	6.7	1894	Baltimore, Md.
42	107567		WBCO	St. s.	Atlantic.....	157	76	98.6	27.2	8.4	1900
43	201594	St. s.		ATLANTIC.....	129	87	81.7	20.5	9.9	1904	Philadelphia, Pa.
44	217709	WFO	St. s.	ATLANTIC.....	5,524	3,455	410.5	54.3	27.2	1919	Los Angeles, Calif.
45	201177		St. s.	ATLANTIC CITY.....	121	82	75.0	21.0	10.4	1904	Philadelphia, Pa.
46	212140	KUMS	St. s.	ATLANTIC CITY.....	807	548	139.8	35.0	14.8	1914	Wilmington, Del.
47	219819		St. s.	Atlantic Highlands.....	173	87	94.3	25.2	12.2	1920	New York, N. Y.
48	219840	KJCE	St. s.	ATLANTIC SUN.....	6,735	4,146	429.3	59.2	31.4	1920	Chester, Pa.
49	868		St. s.	Atlas.....	33	16	50.0	16.0	6.0	1864	Philadelphia, Pa.
50	76949	WSCI	St. s.	Atlas.....	118	59	96.8	21.0	9.4	1891	Baltimore, Md.
51	208438		St. s.	Atlas.....	33	23	60.0	16.4	7.1	1911	Eric, Pa.
52	214459	KJCE	St. s.	ATLAS.....	7,058	4,368	430.0	58.2	33.3	1916	Philadelphia, Pa.
53	224452		St. s.	Atlas.....	644	381	166.8	30.0	11.8	1925	South Portland, Me.
54	208161	KJCE	St. s.	AUBURN.....	241	164	97.4	30.5	13.5	1910	Port Richmond, N. Y.
55	107286		St. s.	Aucocisco.....	167	94	107.8	24.9	8.9	1897	South Portland, Me.
56	200401	KJCE	St. s.	Audrey.....	49	23	60.1	16.0	6.5	1909	Tacoma, Wash.
57	215870		St. s.	AUGUST ZIESING.....	8,271	6,398	590.0	60.0	27.0	1917	Ecorse, Mich.
58	100340	KJCE	St. s.	August A. Denhard.....	94	47	85.3	19.0	9.4	1883	Philadelphia, Pa.
59	106593		St. s.	Augusta.....	78	44	79.2	20.2	7.0	1888	Onondaga, N. Y.
60	207978	KJCE	St. s.	AUGUSTA.....	29	19	53.3	14.0	4.6	1910	Philadelphia, Pa.
61	223549		St. w.	Augusta.....	73	73	64.7	32.0	4.1	1923	Augusta, Ky.

¹ Formerly st. s. City of Racine.

² Formerly st. s. ^a Salem County, ^b Caliana.

³ Formerly st. s. ^a Conshohocken.

⁴ Formerly st. s. ^b Willho.

⁵ Formerly st. s. Abner C. Harding.

⁶ Formerly st. s. Castle Wood.

^a st. s. Carl R. Gray.

^b U. S. Navy st. s. Carl R. Gray.

^c st. s. Carl R. Gray.

^d st. s. Mae R. Mathiasen.

¹ Formerly st. s. Annette Rolph.

² Formerly st. s. Wm. A. Johnson.

³ Formerly st. s. A. C. Van Raalte.

⁴ Formerly st. s. George P. Taylor.

Steam Vessels

Line No.	Service	Crew	Horsepower	Name of owner	Home port	Address of owner
1	Frt.	20	1,000	Goodrich Transit Co. (Del.)	Duluth, Minn.	228 Lake Avenue South.
2	Tnk.	33	2,500	Texas Co. (Del.)	Wilmington, Del.	7 West Tenth Street.
3	Tow.	4	700	Great Lakes Towing Co. (N. J.)	Duluth, Minn.	Pacific Dock.
4	Frt.	38	3,000	American-Hawaiian S. S. Co. (N. J.)	New York, N. Y.	90 Broad Street.
5	Frt.†	33	3,000	Waterman S. S. Corporation (Ala.)	Mobile, Ala.	Merchants National Bank Building.
6	Tow.	7	1,000	Great Lakes Towing Co. (N. J.)	Duluth, Minn.	N. P. Dock.
7	Fer.	7	1,600	Erie R. R. Co. (N. Y.)	New York, N. Y.	50 Church Street.
8	Frt.	34	1,380	A. H. Hull Steamship Co. (N. J.)	do.	116 Broad Street.
9	Pas.	14	600	North Shore S. S. Co. (Ill.)	Chicago, Ill.	1804 Borland Building.
10	Fsh.	4	60	John F. Steimle	Milwaukee, Wis.	Sheboygan, Wis.
11	Tow.	4	140	Nebraska-Iowa Sand and Gravel Co. (Nebr.)	Omaha, Nebr.	1905 West Broadway, Council Bluffs, Iowa.
12	Frt.	20	800	Canada Atlantic Transit Co. (Minn.)	Duluth, Minn.	Alworth Building.
13	Tow.	2	75	Niagara Falls Power Co. (N. Y.)	Buffalo, N. Y.	Niagara Falls, N. Y.
14	Tow.	5	700	Staples Coal Co. (Mass.)	Fall River, Mass.	404 Davol Street.
15	Frt.†	26	1,000	Arctic Transport Co. (N. J.)	Nome, Alaska	
16	Frt.†	37	3,500	United States Shipping Board	Philadelphia, Pa.	Bourse Building.
17	Frt.†	4	96	Arundel Corporation (Md.)	Baltimore, Md.	Pier 2, East Pratt Street.
18	Tnk.	38	2,500	Texas Co. (Del.)	Wilmington, Del.	7 West Tenth Street.
19	Tow.	9	450	Central Railroad Co. (N. J.)	New York, N. Y.	143 Liberty Street.
20	Tow.	11	325	Reading Co. (Pa.)	Philadelphia, Pa.	Reading Terminal.
21	Fer.	7	500	Boston, Revere Beach & Lynn Railroad Co. (Mass.)	Boston, Mass.	350 Atlantic Avenue.
22	Tow.	9	370	Sahline Towing Co. (Tex.)	Port Arthur, Tex.	Box 252.
23	Tow.	8	300	John Schroeder Lumber Co. (Wis.)	Milwaukee, Wis.	306 East Walnut Street.
24	Tow.	7	40	Atlantic Transport Co. (W. Va.)	Baltimore, Md.	Chamber of Commerce Building.
25	Frt.	27	1,500	United States Shipping Board	New York, N. Y.	45 Broadway.
26	Tow.	7	850	Central Railroad Co. (N. J.)	do.	143 Liberty Street.
27	Frt.	26	3,000	Pennsylvania Ontario Transportation Co. (Ohio)	Cleveland, Ohio	Rockefeller Building.
28	Tow.	3	500	Great Lakes Towing Co. (N. J.)	Duluth, Minn.	N. P. Dock.
29	Frt.	26	1,400	Hammond Lumber Co. (Del.)	San Francisco, Calif.	310 Sansome Street.
30	Fer.	3	750	City of New York	New York, N. Y.	Municipal Building.
31	Tnk.†	44	2,600	Standard-Vacuum Transportation Co. (Del.)	do.	26 Broadway.
32	Tow.†	19	1,000	Davison Chemical Co. (Md.)	Baltimore, Md.	Baltimore Trust Building.
33	Pas.†	6	1,000	Whidby Island Transportation Co. (Wash.)	Seattle, Wash.	125 Canadian National Dock.
34	Frt.	68	3,600	United Fruit Steamship Corporation (Del.)	New York, N. Y.	Pier 3, N. R.
35	Tow.†	14	450	Crescent Fuel Co. (Del.)	Pittsburgh, Pa.	527 Smithfield Street.
36	Tow.†	9	1,000	Lehigh Valley R. R. Co. of New Jersey (N. J.)	New York, N. Y.	143 Liberty Street.
37	Tow.†	11	300	Tug "Atkins Hughes" Co. (Del.)	Philadelphia, Pa.	115 Walnut Street.
38	Pas.†	4	300	King County (Wash.)	Seattle, Wash.	County-City Building.
39	Frt.†	34	3,500	Isthmian S. S. Co. (Del.)	New York, N. Y.	71 Broadway.
40	Fer.	8	515	City of New York	do.	Municipal Building.
41	Tow.	5	100	Atlantic Transport Co. (W. Va.)	Baltimore, Md.	Chamber of Commerce Building.
42	Frt.	7	200	National Lead Co. (N. J.)	New York, N. Y.	135 Marshall Street (B).
43	Tow.	8	400	Atlantic Refining Co. (Pa.)	Philadelphia, Pa.	280 South Broad Street.
44	Frt.	35	2,800	Atpac S. S. Corporation (N. Y.)	New York, N. Y.	26 Beaver Street.
45	Tow.	0	500	Pennsylvania R. R. Co. (Pa.)	Philadelphia, Pa.	Broad Street Station.
46	Fer.	8	700	Delaware River Ferry Co. (N. J.)	do.	Foot Mechanic Street, Camden, N. J.
47	Tow.	10	700	Central Railroad Co. (N. J.)	New York, N. Y.	143 Liberty Street.
48	Tnk.	37	2,800	Sun Oil Co. (N. J.)	Philadelphia, Pa.	1008 Walnut Street.
49	Tow.	4	150	Newtown Creek Towing Co. (N. Y.)	New York, N. Y.	17 Battery Place.
50	Tow.	12	500	Intracoastal Towing & Transportation Co. (Tex.)	Houston, Tex.	Petroleum Building.
51	Fsh.	6	60	Keystone Fish Co. (Pa.)	Erie, Pa.	Foot French Street.
52	Tnk.	35	3,000	Standard-Vacuum Transportation Co. (Del.)	New York, N. Y.	26 Broadway.
53	Frt.	11	500	Portland Lighterage Co. (Me.)	Portland, Me.	170 Middle Street.
54	Tow.	7	700	Lehigh Valley R. R. Co. of New Jersey (N. J.)	New York, N. Y.	143 Liberty Street.
55	Pas.	0	150	Casco Bay Lines (Me.)	Portland, Me.	Customhouse Wharf.
56	Fsh.	3	150	Harry L. Halnes	Seattle, Wash.	Pier 12.
57	Frt.	35	1,900	Pittsburgh Steamship Co. (W. Va.)	Duluth, Minn.	Wolvin Building.
58	Frt.	7	300	Eastern Transportation Co. (Del.)	Wilmington, Del.	Ford Building.
59	Tow.	7	250	America Tug Boat Co. (Wash.)	Port Townsend, Wash.	City Dock, Everett, Wash.
60	Tow.	6	90	American Dredging Co. (Pa.)	Philadelphia, Pa.	308 Chestnut Street.
61	Fer.	2	90	Kilne, O'Neill	Louisville, Ky.	Augusta, Ky.

† Formerly st. s. Point Adams.
 † Formerly st. s. William T. Collins.
 † Formerly British st. s. Atenas.
 † Formerly st. s. Charles Clark.
 † Formerly st. s. Ja Augusta.
 † Formerly st. s. Solicitor.
 † Formerly st. s. West Catanace.

† Formerly st. s. P. R. R. No. 4.
 † Formerly st. s. Delaware.
 † Formerly st. s. Drayman.
 † Formerly st. s. John I. Brady.
 † Formerly st. s. Sunoil.
 † Formerly st. s. Ivanhoe.

Line No.	Official No.	Signal and radio-call letters	Rlg	Name of vessel	Tonnage		Dimensions			When built	Where built
					Gross	Net	Length	Breadth	Depth		
1	204906	KJCF	St. s.	Augustine.....	159	88	101.5	23.1	11.0	1908	Baltimore, Md.
2	129451		St. s.	Augustus.....	67	33	77.0	18.2	8.1	1887	Bath, Me.
3	200683		St. s.	AUGUSTUS B. WOLVIN. +Δ	0, 685	5, 311	540.0	56.0	32.0	1904	Lorain, Ohio.
4	107010	KJCG	St. s.	AU REVOIR.....	342	212	145.6	23.6	12.6	1893	Wilmington, Del.
5	105399		St. w.	Aurora.....	406	328	145.0	30.0	7.5	1885	San Francisco, Calif.
6	203366	WFFD	St. s.	AUROHA.....	224	159	98.0	25.0	12.0	1906	Camden, N. J.
7	223637		St. s.	Authentic.....	94	63	75.1	20.9	9.1	1924	Tottenville, N. Y.
8	79810		St. s.	Automatic.....	86	43	82.2	21.0	8.9	1889	do.
9	106543		St. p.	Avalon.....	600	462	191.0	31.0	9.0	1888	Wilmington, Del.
10	161654	WQCV	St. s.	AVALON.....	1, 985	1, 186	264.7	38.3	22.1	1891	Cleveland, Ohio.
11	215383		St. s.	AVALON.....	13	8	34.8	13.6	5.5	1917	Erle, Pa.
12	229944	WPBJ	St. s.	AYKELL J. BYLES. □+Δ	8, 955	5, 453	480.6	66.0	36.8	1927	Chester, Pa.
13	206892		St. s.	B. & B.....	51	34	60.6	14.6	6.3	1909	Saugatuck, Mich.
14	216968		St. s.	B. & J.....	58	39	59.7	16.0	7.6	1918	Benton Harbor, Mich.
15	230524		St. s.	B. & L.....	39	26	51.1	14.4	5.6	1831	Saugatuck, Mich.
16	203472		St. s.	B. E. WEST.....	58	39	63.3	17.3	9.0	1906	Ferrysburg, Mich.
17	228635		St. s.	B. F. AFFLECK..... Δ	7, 964	6, 345	587.9	60.2	27.9	1927	Toledo, Ohio.
18	202839		St. s.	B. F. JONES..... +Δ	6, 939	5, 492	530.0	58.2	32.0	1906	Ecorse, Mich.
19	203738		St. w.	B. F. JONES, JR.....	91	61	133.0	26.0	4.5	1908	Pittsburgh, Pa.
20	211175		St. s.	B. F. Macomber.....	268	68	138.1	22.4	11.8	1913	Noank, Conn.
21	223352	KFLK	St. s.	B. H. TAYLOR..... +Δ	7, 318	5, 700	536.6	60.3	29.5	1923	Lorain, Ohio.
22	209735	KJCH	St. s.	B. H. B. HUBBARD, JR. □+Δ	276	142	141.5	22.8	11.3	1912	Wilmington, Del.
23	3971		St. s.	B. LYMAN SMITH.....	4, 271	3, 017	390.0	50.0	28.0	1903	Lorain, Ohio.
24	204945	KJCI	St. s.	BACK BAY..... +	2, 382	1, 805	244.0	43.2	27.0	1908	Ecorse, Mich.
25	217672	KENX	St. s.	BARBER..... □	437	203	142.0	27.7	14.8	1919	Elizabeth, N. J.
26	222185	WODU	St. s.	BAINBRIDGE.....	704	413	139.2	29.9	21.0	1922	East Boothbay, Me.
27	218817	KIZC	St. s.	BAKERSFIELD..... □+Δ	5, 545	3, 458	410.5	54.3	27.2	1919	Los Angeles, Calif.
28	218676	KISM	St. s.	BALDWIN..... □+Δ	6, 295	3, 886	416.9	55.2	31.0	1919	Quincy, Mass.
29	218915	KOBV	St. s.	BALDWIN..... □+Δ	6, 413	3, 951	416.8	55.1	32.7	1919	do.
30	217336	KJCK	St. s.	BALDWIN.....	425	200	142.0	27.7	14.8	1919	Elizabeth, N. J.
31	202803		St. w.	Baldwin.....	218	137	109.0	27.7	5.2	1905	Mohle, Ala.
32	201695		St. s.	BALL BROTHERS..... +	5, 733	4, 438	480.0	52.0	30.0	1905	Lorain, Ohio.
33	217679	KEMZ	St. s.	BALLENAS.....	437	203	142.0	27.7	14.8	1919	Elizabeth, N. J.
34	3634		St. s.	BALTIK.....	72	36	72.0	17.0	8.1	1894	Philadelphia Pa.
35	206617		St. s.	Baltic.....	134	78	99.0	29.0	9.0	1909	Milford, Del.
36	3584		St. s.	BALTIMORE.....	177	88	105.3	22.1	10.5	1893	Sparrows Point, Md.
37	203700		St. s.	BALTIMORE.....	81	55	84.5	18.6	8.2	1906	Baltimore, Md.
38	208282	KJCM	St. s.	BALTIMORE.....	375	255	106.5	32.0	15.0	1911	Wilmington, Del.
39	208787		St. s.	BALTIMORE.....	45	31	61.0	16.0	8.0	1911	Lorain, Ohio.
40	204328	KJCN	St. s.	Bandon.....	642	350	172.8	39.7	11.0	1907	North Bend, Ore.
41	219009	KODZ	St. s.	BANGU..... □+Δ	4, 782	3, 016	380.5	53.1	27.0	1919	Tacoma, Wash.
42	218835	KJCO	St. s.	BANNACK..... +	4, 844	2, 987	377.0	52.0	26.8	1919	Shooters Island, N. Y.
43	218971	KEDN	St. s.	BARACOA..... □+Δ	2, 539	1, 610	251.0	43.6	26.1	1919	Cleveland, Ohio.
44	210688	WMCP	St. s.	BARBARA..... □+Δ	4, 665	2, 874	384.0	50.2	26.6	1913	Philadelphia, Pa.
45	220743	WFFD	St. s.	BARBARA C..... □+Δ	1, 240	702	221.5	43.0	16.6	1920	North Bend, Ore.
46	216348	KJOO	St. s.	BARBARA CATES..... □+Δ	5, 599	3, 466	409.5	54.2	27.0	1918	Seattle, Wash.
47	228876		St. w.	Barbara Hunt.....	100	100	100.0	22.0	4.0	1929	Osage City, Mo.
48	217889	KJCP	St. s.	BARKHAMSTEAD.....	437	203	142.0	27.7	14.8	1919	Elizabeth, N. J.
49	217673	WLAE	St. s.	BARLOW..... □+Δ	422	234	142.0	27.7	14.8	1919	do.
50	230145		St. s.	Barney Turecamo.....	111	75	75.8	22.0	9.9	1930	Tottenville, N. Y.
51	218009	KIDT	St. s.	BARRALLTON.....	425	200	142.0	27.7	14.8	1919	Elizabeth, N. J.
52	218062	KIFR	St. s.	BARRANCA.....	418	200	142.0	27.7	14.8	1919	do.
53	219353	KJQC	St. s.	BARRREADO..... □+Δ	4, 781	3, 015	380.5	53.1	26.9	1919	Seattle, Wash.
54	218178	KIJJ	St. s.	BARRNFORK..... □+Δ	418	200	142.0	27.7	14.8	1919	Elizabeth, N. J.
55	218179	KIJF	St. s.	BARRYTON.....	418	200	142.0	27.7	14.8	1919	do.
56	218912	KJCR	St. s.	BARWICK.....	418	196	142.0	27.7	14.8	1919	do.
57	219035	KJFS	St. s.	HASCOBEL..... □+Δ	418	196	142.0	27.7	14.8	1919	do.

1 Formerly st. s. Sea King.
 2 Formerly st. s. Cochecho.
 3 Formerly st. y. ^a Au Revoir. ^b Neutra.
 4 Formerly st. s. Haverstraw.
 5 Formerly st. s. Joseph Peene, sr.
 6 Formerly st. s. ^a Virginia. ^b U. S. S. Blue Ridge.
 7 Formerly ^a st. s. Avalon. ^b U. S. Lighthouse st. s. Birch.

8 Formerly st. s. Walter S.
 9 Formerly st. s. J. P. Manning
 10 Formerly st. s. ^a B. F. Macomber. ^b U. S. S. B. F. Macomber.
 11 Formerly st. s. ^a B. H. B. Hubbard, jr. ^b U. S. S. B. H. B. Hubbard, jr. ^c United States Navy mine sweeper B. H. B. Hubbard, jr.

Line No.	Service	Crew	Horsepower	Name of owner	Home port	Address of owner
1	Tow.	9	650	Southern Transportation Co. (N. J.)	Philadelphia, Pa.	Commercial Trust Building.
2	Frt.	6	300	Bay State Dredging & Contracting Co. (Mass.)	Boston, Mass.	62 Condor Street.
3	Frt.	32	2,000	Interlake Steamship Co. (Del.)	Wilmington, Del.	100 West Tenth Street.
4	Pas.	15	850	William W. Stephens	New York, N. Y.	Sheepshead Bay, N. Y.
5	Pas.	24	380	California Transportation Co. (Calif.)	San Francisco, Calif.	Pier 3.
6	Tow.	7	500	Lehigh Valley R. R. Co. of New Jersey (N. J.)	New York, N. Y.	143 Liberty Street.
7	Tow.	6	400	Fred B. Dalzell	do.	24 State Street.
8	Tow.	9	450	do.	do.	do.
9	Pas.	29	400	George W. Brown	Baltimore, Md.	2103 Druid Hill Avenue.
10	Pas.	60	2,600	Wilmington Transportation Co. (Calif.)	Los Angeles, Calif.	Wilmington, Calif.
11	Tow.	3	35	Daniel F. Ranahan	Buffalo, N. Y.	2255 Delaware Avenue.
12	Tnk.	39	3,600	Tide Water Associated Transport Co. (Del.)	Wilmington, Del.	7 West Tenth Street.
13	Fsh.	4	120	Fred C. Balow	Grand Haven, Mich.	460 Indiana Street, South Haven, Mich.
14	Fsh.	6	235	William F. Johnson	do.	St. Joseph, Mich.
15	Fsh.	5	75	Lewis J. Gotham	do.	Saugatuck, Mich.
16	Tow.	2	150	Detroit Tug Line (Mich.)	Detroit, Mich.	8145 Medina Street.
17	Frt.	33	2,200	Pittsburgh Steamship Co. (W. Va.)	Duluth, Minn.	Wolvin Building.
18	Frt.	20	1,700	Interstate Steamship Co. (W. Va.)	do.	Alworth Building.
19	Tow.	12	450	Vesta Coal Co. (Pa.)	Pittsburgh, Pa.	311 Ross Street.
20	Fsh.	30	575	Consolidated Fisheries Co. (Del.)	Wilmington, Del.	Lewes, Del.
21	Frt.	38	2,200	Bradley Transportation Co. (W. Va.)	Duluth, Minn.	Wolvin Building.
22	Fsh.	29	500	Menhaden Co. (Va.)	Reedville, Va.	do.
23	Frt.	21	1,500	Great Lakes Steamship Co. (Del.)	Oswego, N. Y.	Keith Building, Syracuse, N. Y.
24	Frt.	24	1,350	Gartland S. S. Co. (Del.)	Wilmington, Del.	7 West Tenth Street.
25	Tow.	16	1,000	Sabine Transportation Co. (Del.)	Baltimore, Md.	Chamber of Commerce Building.
26	Pas.	18	450	Farmers & Merchants National Bank & Trust Co. (Mich.)	Grand Haven, Mich.	Benton Harbor, Mich.
27	Frt.	33	2,800	United States Shipping Board	Los Angeles, Calif.	do.
28	Tnk. ↑	36	2,600	Baldbutte Steamship Co. (Del.)	Philadelphia, Pa.	260 South Broad Street.
29	Tnk.	36	2,600	Baldhill Steamship Co. (Del.)	do.	do.
30	Tow.	18	800	Eastern Transportation Co. (Del.)	Wilmington, Del.	Ford Building.
31	Tow.	5	300	Baker Tow Boat Co. (Ala.)	Mobile, Ala.	Tuscaloosa, Ala.
32	Frt.	29	1,600	Globe S. S. Corporation (Ind.)	Chicago, Ill.	Terminal Tower, Cleveland, Ohio.
33	Tow.	19	700	Steamtug Ballenas (N. Y.)	New York, N. Y.	Foot Court Street (B).
34	Tow.	6	225	Tugboat Baltic Co. (Del.)	Wilmington, Del.	Dover, Del.
35	Msc.	9	200	City of New York	New York N. Y.	C/o Department of Sanitation, Municipal Building.
36	Frt.	17	500	Baltimore & Ohio R. R. Co. (Md.)	Baltimore, Md.	Baltimore and Charles Sts. City Hall.
37	Tow.	5	330	Mayor and City Council (Md.)	do.	do.
38	Tow.	23	1,000	Pennsylvania R. R. Co. (Pa.)	New York, N. Y.	Jersey City, N. J.
39	Fsh.	5	65	Booth Fisheries Corporation (Del.)	Chicago, Ill.	300 West Adams Street.
40	Frt.	19	475	Moore Mill & Lumber Co. (Oreg.)	San Francisco, Calif.	525 Market Street.
41	Frt. ↑	34	2,500	United States Shipping Board	New York, N. Y.	45 Broadway.
42	Frt. ↑	42	2,500	do.	do.	do.
43	Frt. ↑	28	1,600	Colombian Steamship Co. (Del.)	do.	17 Battery Place.
44	Pas.	42	2,650	A. H. Bull S. S. Co. (N. J.)	do.	116 Broad Street.
45	Frt.	26	850	W. R. Chamberlin	San Francisco, Calif.	1 Drumm Street.
46	Frt.	34	2,500	Christenson S. S. Co. (Calif.)	do.	310 Sansome Street.
47	Tow.	5	137	Bilhorn, Bower & Peters (Mo.)	St. Louis, Mo.	Railway Exchange Building.
48	Tow.	22	800	Pringle Barge Line Co. (Del.)	Wilmington, Del.	100 West Tenth Street.
49	Tow.	22	850	Ford Motor Co. (Del.)	Detroit, Mich.	3674 Schaefer Road, Dearborn, Mich.
50	Tow.	9	400	M. Turecarno (N. Y.)	New York, N. Y.	New Cropsy Lane (B).
51	Tow.	21	850	Ford Motor Co. (Del.)	Detroit, Mich.	3674 Schaefer Road, Dearborn, Mich.
52	Tow.	22	800	New Orleans Coal & Bisso Towboat Co. (Del.)	New Orleans, La.	United Fruit Building.
53	Frt.	35	2,800	United States Shipping Board	New York, N. Y.	45 Broadway.
54	Tow.	18	1,100	Samuel A. Gullids	Charleston, S. C.	Mount Pleasant, S. C.
55	Tow.	20	800	Steamtug Barryton (N. Y.)	New York, N. Y.	Foot Court Street (E).
56	Tow.	22	800	Barwick (N. J.)	do.	11 Moon Street.
57	Tow.	20	800	Tennessee Coal, Iron & R. R. Co. (Tenn.)	Mobile, Ala.	Birmingham, Ala.

11 Formerly st. s. a Burlington.
 b Juneau.
 13 Formerly st. s. a Baleshed.
 b Clinchco.
 14 Formerly st. s. Laurie.
 15 Formerly st. s. P. R. R. No. 35.
 16 Formerly st. s. Ophis.

17 Formerly st. a Lake Fariston.
 18 Formerly st. s. Santa Cruz.
 19 Formerly st. s. Pacific.
 20 Formerly st. s. West Bridge.
 21 Formerly st. s. Balkcamp.
 22 Formerly st. s. Galfrey.

Steam Vessels

Line No.	Official No.	Signal and radio-call letters	Rig	Name of vessel	Tonnage		Dimensions			When built	Where built
					Gross	Net	Length	Breadth	Depth		
1	206010		St. s.	BATH.....	204	102	59.0	25.1	12.2	1908	Newport News, Va....
2	218588	KJCS	St. s.	BATHGATE.....	426	200	142.0	27.7	14.8	1919	New York, N. Y.....
3	221790	KDVX	St. s.	BATON ROUGE..... □ ⊙	757	410	200.0	40.0	7.9	1921	Point Pleasant, W. Va.
4	218908	KJCT	St. s.	BATTLEBORO.....	426	200	142.0	27.7	14.8	1919	New York, N. Y.....
5	110860		St. s.	¹ Battler.....	121	60	83.0	20.0	10.4	1892	Camden, N. J.....
6	230066		St. p.	Bay City.....	31	31	37.5	18.0	3.0	1930	Bay City, Mich.....
7	206113		St. s.	Bayfield.....	75	42	71.5	18.0	9.7	1909	Bayfield, Wis.....
8	140644		St. s.	Bay Port.....	90	38	93.6	19.6	6.0	1883	Grand Haven, Mich.....
9	204213		St. s.	Bay Ridge.....	862	586	182.3	45.0	16.6	1907	Wilmington, Del.....
10	79933	KJCV	St. s.	BAY STATE.....	1,245	914	265.0	36.0	22.0	1890	Superior, Wis.....
11	211559		St. s.	BAYONNE.....	1,334	907	182.8	46.2	17.6	1913	Wilmington, Del.....
12	3781		St. p.	BAYONNE CITY.....	414	339	126.0	30.0	9.6	1899	do.....
13	106834	KJCV	St. s.	BAY VIEW.....	1,399	1,075	265.0	38.0	24.0	1891	West Superior, Wis.....
14	220653	KDGK	St. s.	BAYON CHICO..... □ ⊙	5,401	3,364	400.7	54.2	30.2	1920	Pensacola, Fla.....
15	214650		St. w.	Beacon.....	204	126	136.6	26.0	4.7	1916	Elizabeth, Pa.....
16	221092	KDPO	St. s.	BEACON..... □ ⊕	10,388	7,886	499.9	68.1	29.3	1921	Newport News, Va.....
17	217905	KEXV	St. s.	BEACONHILL..... □ ⊕	7,071	4,306	434.8	56.2	31.8	1919	Sparrows Point, Md.....
18	220143	KUTX	St. s.	BEACONLIGHT..... □ ⊕	6,954	4,280	435.0	56.0	32.0	1920	Alameda, Calif.....
19	218837	KIVH	St. s.	BEACON OIL..... □ ⊕	7,058	4,349	435.0	56.0	32.0	1919	do.....
20	220910	KDMC	St. s.	BEACONSTAR..... □ ⊕	6,771	4,143	429.3	59.2	33.2	1920	Chester, Pa.....
21	219483	KJCX	St. s.	Bear.....	181	32	95.6	24.7	12.2	1920	Sturgeon Bay, Wis.....
22	81809		St. p.	BEAR MOUNTAIN..... □ ⊕	941	368	243.3	36.9	14.6	1902	Wilmington, Del.....
23	231687	WHEW	St. s.	BEAR OF OAKLAND..... □ ⊕	728	296	190.4	29.9	18.8	1874	Greenock, Scotland.....
24	214848	KFSO	St. s.	BEATRICE..... □ ⊕	3,450	2,188	327.2	46.2	22.9	1917	Sparrows Point, Md.....
25	208733		St. s.	Beatrice Baer.....	89	60	87.0	18.0	9.5	1912	Anacortes, Wash.....
26	202764		St. s.	Beatrice Bush.....	212	124	94.0	25.3	12.6	1905	Noank, Conn.....
27	210175		St. s.	BEAUMONT PARKS..... □ ⊕	4,164	2,098	373.0	52.0	25.0	1912	Lorain, Ohio.....
28	202837		St. w.	Beaver.....	421	367	162.0	31.0	6.8	1906	Portland, Ore.....
29	3694		St. p.	Beaver Tail.....	284	196	110.0	26.0	11.0	1896	Wilmington, Del.....
30	213534		St. w.	BEDER WOOD.....	46	46	80.3	22.5	2.7	1915	Dubuque, Iowa.....
31	121281		St. s.	Beeline.....	90	61	96.6	26.0	7.5	1903	Tacoma, Wash.....
32	224595		St. s.	Bejley.....	98	66	80.9	21.0	9.4	1919	Annapolis, Md.....
33	208286	WECA	St. s.	BELFAST..... □ ⊕	2,167	1,147	320.6	40.0	16.1	1909	Bath, Me.....
34	218500	KJ CZ	St. s.	BELFAST..... □ ⊕	5,629	4,122	395.5	55.0	31.4	1919	Kearny, N. J.....
35	96606		St. s.	BELGIUM.....	3,860	3,057	370.0	48.2	24.0	1902	Chicago, Ill.....
36	218700	KITK	St. s.	BELBUCKLE..... □ ⊕	6,207	3,835	395.5	55.0	31.4	1919	Kearny, N. J.....
37	224714		St. s.	BELLE ISLAND..... □ ⊕	842	420	200.5	42.0	11.3	1925	Newburgh, N. Y.....
38	219139	KJDA	St. s.	BELLEPLINE.....	6,049	3,767	395.5	55.0	31.4	1919	Kearny, N. J.....
39	213637		St. s.	Belleville.....	162	110	103.0	29.0	8.4	1915	Millford, Del.....
40	219274	KJDB	St. s.	BELLFLOWER.....	6,085	3,751	395.5	55.0	31.4	1919	Kearny, N. J.....
41	219006	KJDC	St. s.	BELLHAVEN.....	6,098	3,760	395.5	55.0	31.4	1919	do.....
42	219640	KUDQ	St. s.	BELLINGHAM..... □ ⊕	5,940	3,729	410.0	54.4	27.2	1920	Los Angeles, Calif.....
43	220002		St. s.	Belmar.....	181	123	94.2	25.0	13.2	1920	Tottenville, N. Y.....
44	3414		St. s.	Belvidere.....	106	53	82.0	20.2	9.8	1888	South Amboy, N. J.....
45	136270		St. w.	Ben Franklin.....	212	212	132.7	30.5	4.7	1892	Rock Island, Ill.....
46	3425		St. s.	Ben Hur.....	12	6	40.0	11.2	5.1	1889	Portland, Me.....
47	215002	WOCK	St. s.	BENJAMIN BREWSTER..... □ ⊕	5,950	3,677	411.6	63.2	29.8	1917	Wilmington, Del.....
48	3642		St. s.	Benjamin Franklin.....	489	360	144.8	28.8	10.1	1894	Tottenville, N. Y.....
49	208448		St. s.	BENJAMIN B. ODELL..... □	2,011	1,169	263.6	48.8	17.3	1911	Wilmington, Del.....
50	116782	WEFF	St. s.	BENNINGTON..... □ ⊕	2,029	1,221	238.0	42.2	22.2	1897	South Chicago, Ill.....
51	3418		St. s.	BERDON.....	1,120	746	220.4	37.0	16.6	1888	Newburg, N. Y.....
52	100143		St. s.	¹ Bering.....	35	17	66.9	15.4	6.4	1876	Philadelphia, Pa.....
53	226171	KIDV	St. s.	BERKLEY..... □ ⊕	7,663	4,165	434.3	57.7	27.6	1920	Chester, Pa.....
54	3770	KJDE	St. s.	BERKLEY..... □ ⊕	1,863	1,168	261.4	40.2	14.1	1898	San Francisco, Calif.....
55	211149		St. p.	BERKSHIRE.....	4,300	2,918	422.4	50.6	12.9	1913	Hoboken, N. J.....
56	220173	KUVI	St. s.	BERKSHIRE.....	4,621	2,824	360.1	61.2	25.9	1920	Uraga, Japan.....
57	222831	KFIE	St. s.	BERKSHIRE..... □ ⊕	5,486	3,361	350.7	52.1	15.2	1923	Kearny, N. J.....

¹ Formerly st. s. ^a Robert S. Bradley.

^b Harry R. Conners.

^c Lou A. Cummings.

¹ Formerly st. s. ^b City of Royno.

^c America.

¹ Formerly st. s. Joseph L. Colby.

⁴ Formerly st. p. B. M. Shanley.

⁴ Formerly st. s. A. D. Thomson.

⁴ Formerly st. s. Agwistone.

⁴ Formerly st. s. Hoven.

⁵ Formerly st. s. Richeoncal.

⁶ Formerly st. s. Devalente.

¹⁰ Formerly st. s. Agwinars.

¹ Formerly st. p. ^b Bridgeport.

^c Highlander.

¹ Formerly st. s. Bear.

^b U. S. Navy st. s. Bear.

^c U. S. Coast Guard St. s. Bear.

¹³ Formerly st. s. Renowu.

Line No.	Service	Crew	Horsepower	Name of owner	Home port	Address of owner
1	Tow.	4	600	Delaware, Lackawanna & Western R. R. Co. (Pa.)	New York, N. Y.	90 West Street.
2	Tow.	16	1,000	Southern Transportation Co. (N. J.)	Philadelphia, Pa.	Commercial Trust Building.
3	Tow.	27	2,500	Inland Waterways Corporation (D. C.)	New Orleans, La.	211 Camp Street.
4	Tow.	18	850	Southern Transportation Co. (N. J.)	Philadelphia, Pa.	Commercial Trust Building.
5	Tow.	5	350	Cottman Co. (Md.)	Baltimore, Md.	Baltimore Trust Building.
6	Pld.	3	15	August W. Schramm	Port Huron, Mich.	Bay City, Mich.
7	Tow.	9	280	Addison Miller (Minn.)	Duluth, Minn.	Alworth Building.
8	Tow.	5	150	Bay Port Transportation Co. (Mich.)	Port Huron, Mich.	Bay Port, Mich.
9	Fer.	10	1,900	City of New York	New York, N. Y.	Municipal Building.
10	Frl.	28	1,000	Progress S. S. Co. (Del.)	Wilmington, Del.	100 West Tenth Street.
11	Fer.	7	1,450	Central Railroad Co. (N. J.)	New York, N. Y.	143 Liberty Street.
12	Fer.	6	228	Port Richmond & Bergen Point Ferry Co. (N. Y.)	do.	Newark, N. J.
13	Frl.	25	1,000	Central Dredging Co. (Ohio)	Cleveland, Ohio	Unlon Trust Building.
14	Frl.	45	3,000	United States Shipping Board.	Pensacola, Fla.	
15	Tow.	17	430	Pittsburgh Coal Co. (Pa.)	Pittsburgh, Pa.	527 Smithfield Street.
16	Tnk.	40	3,000	Standard Shipping Co. (Del.)	Wilmington, Del.	30 Rockefeller Plaza, New York, N. Y.
17	Tnk.	35	2,600	do.	do.	Do.
18	Tnk.	45	3,100	do.	do.	Do.
19	Tnk.	33	3,100	do.	do.	Do.
20	Tnk.	37	2,800	do.	do.	Do.
21	Tow.	11	450	Cornell Steamboat Co. (N. Y.)	Albany, N. Y.	Kingston, N. Y.
22	Pas.	22	2,000	Daniel F. McAllister	New York, N. Y.	24 State Street.
23	Msc.	19	500	Richard E. Byrd	San Francisco, Calif.	9 Brimmer Street, Boston, Mass.
24	Frl.	32	1,800	A. H. Bull Steamship Co. (N. J.)	New York, N. Y.	115 Broad Street.
25	Tow.	6	353	Pacific American Fisheries (Me.)	Seattle, Wash.	South Bellingham, Wash.
26	Tow.	7	750	Blush Terminal Co. (N. Y.)	New York, N. Y.	100 Broad Street.
27	Tnk.	27	1,760	Standard Oil Co. (Ind.)	Chicago, Ill.	910 South Michigan Avenue.
28	Frl.	15	500	Shaver Transportation Co. (Oreg.)	Portland, Oreg.	Foot North St. Louis Street.
29	Fer.	9	175	Jamestown & Newport Ferry Co. (R. I.)	Newport, R. I.	Jamestown, R. I.
30	Tow.	4	90	Beder Wood, Jr.	Chicago, Ill.	Moline, Ill.
31	Fer.	7	250	Puget Sound Navigation Co. (Nev.)	Seattle, Wash.	32 Colman Dock.
32	Tow.	4	350	Newark & New York Tow Boat Co. (N. J.)	Newark, N. J.	1 Passaic Street.
33	Pas.	120	4,000	Eastern Steamship Lines (Me.)	Portsmouth, N. H.	Box 5170, Boston, Mass.
34	Frl.	54	2,500	United States Shipping Board.	Newark, N. J.	Kearny, N. J.
35	Frl.	21	539	Great Lakes Steamship Co. (Del.)	Oswego, N. Y.	Syracuse, N. Y.
36	Frl.	11	2,600	United States Shipping Board.	Newark, N. J.	Kearny, N. J.
37	Pas.	34	1,800	Steamer Belle Island Co. (N. Y.)	New York, N. Y.	225 Fifth Avenue.
38	Frl.	54	2,500	United States Shipping Board.	Newark, N. J.	Kearny, N. J.
39	Lgt.	5	300	Newark Terminal & Transportation Co. (N. J.)	do.	Foot Madison Street.
40	Frl.	54	2,800	United States Shipping Board.	do.	Kearny, N. J.
41	Frl.	68	2,800	do.	do.	Do.
42	Frl.	40	2,500	Tacoma Oriental S. S. Co. (Nev.)	Tacoma, Wash.	Washington Building.
43	Tow.	9	450	Central Railroad Co. (N. J.)	New York, N. Y.	143 Liberty Street.
44	Tow.	6	350	Pennsylvania Railroad Co. (Pa.)	do.	Pennsylvania Station.
45	Tow.	12	275	Augustus O. Kirschner	Cincinnati, Ohio	19 Main Street.
46	Frl.	1	50	Eugene W. Thompson	Portland, Me.	96 North Street.
47	Tnk.	31	3,000	Standard Shipping Co. (Del.)	Wilmington, Del.	30 Rockefeller Plaza, New York, N. Y.
48	Pas.	16	800	Ben Franklin Transportation Co. (N. Y.)	New York, N. Y.	Yonkers, N. Y.
49	Pas.	40	2,500	Hudson River Steamboat Co. (N. Y.)	do.	Pier 32, North River.
50	Frl.	23	700	Oartland S. S. Co. (Del.)	Wilmington, Del.	7 West Tenth Street.
51	Fer.	7	800	Hoboken Ferry Co. (N. J.)	New York, N. Y.	60 West Street.
52	Tow.	5	175	Tugboat Bering Co. (Del.)	Wilmington, Del.	Dover, Del.
53	Fsh.	35	2,500	Alaska Packers Association (Calif.)	San Francisco, Calif.	111 California Street.
54	Fer.	20	1,450	Central Pacific Ry. Co. (Utah)	do.	65 Market Street.
55	Pas.	130	1,200	Hudson River Navigation Corporation (Del.)	New York, N. Y.	Pier 32, North River.
56	Frl.	56	2,800	Berkshire Steamship Co. (Del.)	Boston, Mass.	100 Milk Street.
57	Pas.	65	2,700	Merchants & Miners Transportation Co. (Md.)	Baltimore, Md.	112 South Gay Street.

¹⁴ Formerly st. s. ^a Florence K.

^b Gloria.

¹⁵ Formerly ^a U. S. N. tug 51.

^b U. S. C. G. st. s. Choptank.

¹⁶ Formerly st. s. Horace S. Wilkinson.

^a st. s. George H. Johnson.

^b U. S. G. M. Corps st. s. Col. Fred G. Hodgson.

^c st. s. George H. Johnson.

¹⁷ Formerly st. s. West Hurood.

¹⁸ Formerly st. s. Prowess.

^a E. Rutledge.

²⁰ Formerly st. w. ^b John H. Rice.

^c Oranoco.

²¹ Formerly ^a st. s. St. Paul.

^b Cuban st. s. Eduardo Sala.

²² Formerly st. s. ^a Ivanhoe.

^b Kathryn.

²³ Formerly Dutch st. s. Salatia.

²⁴ Formerly st. s. Eastern Transport.

Steam Vessels

Line No.	Official No.	Signal and radio-call letters	Rig	Name of vessel	Tonnage		Dimensions			When built	Where built
					Gross	Net	Length	Breadth	Depth		
1	219141	KJDG	St. s.	BERMUDA.....	426	200	142.0	27.7	14.8	1919	New York, N. Y.....
2	204605	KJDD	St. s.	BERN.....	224	152	104.6	24.6	11.8	1907	Philadelphia, Pa.....
3	202751	KJDI	St. s.	BERNARDSVILLE.....	181	123	93.7	24.0	11.1	1906	Port Richmond, N. Y.
4	80561		St. s.	Bertha.....	56	38	67.8	16.5	7.5	1875	Boston, Mass.....
5	216606	WEEG	St. s.	Bertha II.....	96	47	81.6	19.2	9.5	1901	Galveston, Tex.....
6	93207	KJDJ	St. s.	Bertie M. Hanlon.....	409	257	148.0	33.0	10.5	1908	Marshfield, Ore.....
7	218688	KJNR	St. s.	BERRY.....	4,924	3,096	379.5	53.1	27.0	1919	Tacoma, Wash.....
8	228674	WKDO	St. s.	BERWINDOLEN.....	4,411	2,750	350.5	50.1	28.3	1929	Quincy, Mass.....
9	228882	WKDY	St. s.	BERWINDVALE.....	4,411	2,750	350.5	50.1	28.3	1929	do.....
10	219556	KJDK	St. s.	Bess.....	223	106	106.6	25.8	11.5	1920	New London, Conn.....
11	221032	KDOF	St. s.	BESSEMER CITY.....	5,686	3,450	424.2	56.2	26.5	1920	Chickasaw, Ala.....
12	3560		St. s.	Bessie.....	116	79	100.4	25.8	7.1	1892	Athens, N. Y.....
13	223597		St. s.	Bessie C. Meseck.....	103	70	74.8	22.0	9.4	1924	Tottenville, N. Y.....
14	215758	WEDB	St. s.	BETA.....	5,665	3,516	400.8	54.3	31.4	1917	Chester, Pa.....
15	215153	WCDR	St. s.	BETHLEHEM.....	8,271	6,564	580.0	60.0	32.0	1917	Ashtabula, Ohio.....
16	213565		St. s.	BETHLEHEM.....	167	114	84.3	24.5	11.3	1915	Port Richmond, N. Y.
17	221913	KDWW	St. s.	BETHORE.....	8,257	4,198	550.3	72.2	43.7	1922	Sparrows Point, Md.....
18	3779		St. w.	BETSY ANN.....	296	296	165.0	39.0	5.5	1899	Dubuque, Iowa.....
19	202321		St. s.	Betsy Ross.....	39	26	54.2	16.1	7.5	1905	Chelsea, Mass.....
20	212471		St. s.	Betterton.....	355	236	121.3	24.0	7.4	1912	Millford, Del.....
21	219637	KUBG	St. s.	BETTERTON.....	7,198	4,382	431.0	59.2	33.4	1920	Baltimore, Md.....
22	77485		St. s.	Betty.....	22	15	48.0	13.8	5.0	1901	Athens, N. Y.....
23	216089		St. s.	Betty.....	98	35	84.0	21.7	9.3	1918	Greenwich Piers, N. J.
24	217095	WODN	St. s.	BETTY.....	2,339	1,420	251.0	43.7	22.2	1918	Superior, Wis.....
25	127570		St. s.	Betty Kennedy.....	127	85	85.1	26.8	8.0	1901	Athens, N. Y.....
26	214002		St. s.	Betty Lee.....	169	115	85.5	29.0	9.7	1916	West New Brighton, N. Y.
27	229758		St. w.	Betty Turner.....	138	138	100.0	24.0	3.4	1930	Paducah, Ky.....
28	202208		St. w.	Beulah Kay.....	24	16	64.5	13.4	2.5	1905	Vincennes, Ind.....
29	3189		St. p.	Berry.....	439	318	145.0	30.0	7.8	1892	Wilmington, Del.....
30	220716	KDII	St. s.	BIBCO.....	5,107	3,115	390.0	54.2	27.8	1920	Hog Island, Pa.....
31	221894		St. w.	Big River.....	17	17	51.5	18.0	3.8	1920	Mendocino, Calif.....
32	227117		St. w.	Big Rock.....	75	75	96.0	24.0	3.7	1927	Little Rock, Ark.....
33	224516		St. p.	Bill Pataun.....	30	30	64.8	16.0	3.9	1925	Roseville, Ark.....
34	211541	KFXU	St. s.	BILLOW.....	248	119	117.8	22.5	11.6	1913	Quincy, Mass.....
35	223539		St. w.	Billy Koch.....	147	116	112.0	24.0	4.0	1924	Evansville, Ind.....
36	206746		St. s.	Billy Murray.....	55	37	66.2	17.0	7.5	1909	Camden, N. J.....
37	201734		St. s.	BINGHAMTON.....	1,462	676	187.5	43.4	16.5	1905	Newport News, Va.....
38	212776		St. s.	Binghamton.....	177	120	96.7	25.2	11.9	1914	Mariners Harbor, N. Y.
39	221700	KDVL	St. s.	BIRKENHEAD.....	6,960	4,297	425.0	57.2	33.1	1921	Oakland, Calif.....
40	208071		St. s.	Birmingham.....	23	16	53.4	14.5	6.0	1901	Erlo, Pa.....
41	220784	KFME	St. s.	BIRMINGHAM.....	1,537	1,439	280.1	49.1	10.0	1920	St. Louis, Mo.....
42	220160	KUTP	St. s.	BIRMINGHAM CITY.....	6,194	3,844	395.5	55.0	31.4	1920	Chickasaw, Ala.....
43	212100	KJDM	St. s.	BLACK DIAMOND.....	243	129	97.7	26.6	13.5	1914	Port Richmond, N. Y.
44	220628	KDFII	St. s.	BLACK EAGLE.....	5,080	3,123	392.2	54.2	28.0	1920	Hog Island, Pa.....
45	217365	KEFB	St. s.	BLACK FALCON.....	5,049	3,114	392.2	54.2	28.0	1918	do.....
46	219259	KONZ	St. s.	BLACK GULL.....	5,029	3,124	392.2	54.2	28.0	1919	do.....
47	217693	KEPT	St. s.	BLACK HAWK.....	4,988	3,085	392.2	54.2	28.0	1919	do.....
48	217439	KESC	St. s.	BLACK HERON.....	4,926	3,051	392.2	54.2	28.0	1918	do.....
49	215957	WFDH	St. s.	BLACK POINT.....	5,353	3,363	368.6	55.2	30.5	1918	Camden, N. J.....
50	3866		St. w.	Black Prince.....	159	100	91.6	19.6	4.6	1901	Everett, Wash.....
51	219226	KOMP	St. s.	BLACK TERN.....	5,032	3,130	392.2	54.2	28.0	1919	Hog Island, Pa.....
52	214246		St. s.	BLAIRSTOWN.....	403	263	131.2	35.7	12.3	1916	Elizabeth, N. J.....
53	3079		St. s.	Blanche.....	94	47	53.0	17.9	10.0	1878	Philadelphia, Pa.....
54	75481		St. s.	Blue Ridge.....	66	44	78.5	18.4	8.6	1873	Philadelphia, Pa.....
55	2813		St. s.	Boaz.....	45	25	65.0	15.5	7.0	1871	Pittsburgh, Pa.....
56	3262		St. s.	Bob Teed.....	46	22	64.2	18.7	8.7	1883	Saugatuck, Mich.....
57	219351	KORQ	St. s.	BOOTA.....	2,627	1,622	251.0	43.6	26.1	1919	Wyandotte, Mich.....
58	203266		St. s.	Bohemian.....	72	41	84.0	15.7	8.9	1906	Boston, Mass.....
59	221406	KDTB	St. s.	BOHEMIAN CLUE.....	5,882	4,255	425.0	57.2	33.1	1921	Oakland, Calif.....
60	218560	KIQP	St. s.	BOLIVAR.....	2,606	1,612	251.0	43.6	26.1	1919	Wyandotte, Mich.....

1 Formerly st. s. Beachhaven.
 2 Formerly st. s. (a) Wm. Woolley.
 3 Formerly st. s. (b) Harriet.
 4 Formerly st. s. Marshfield.
 5 Formerly st. s. Olan.
 6 Formerly st. s. Hisko.
 7 Formerly st. s. Midvale.
 8 Formerly st. s. Betsey Ann.

9 Formerly st. s. George F. Pierce.
 10 Formerly st. s. John Duff.
 11 Formerly st. s. (a) Lake Agonak.
 12 Formerly st. s. (b) Betty Weems.
 13 Formerly st. s. Commerce.
 14 Formerly st. w. William Elchel.
 15 Formerly st. s. Geo. R. Murray.
 16 Formerly st. s. Wm. J. Davidson.

Line No.	Service	Crew	Horsepower	Name of owner	Home port	Address of owner
1	Tow.	17	850	Southern Transportation Co. (N. J.)	Philadelphia, Pa.	Commercial Trust Building.
2	Tow.	12	600	Reading Co. (Pa.)	do.	Reading Terminal.
3	Tow.	6	840	Delaware, Lackawanna & Western R. R. Co. (Pa.)	New York, N. Y.	90 West Street.
4	Tow.	6	111	Tug Bertha (N. Y.)	Albany, N. Y.	New Baltimore, N. Y.
5	Tow.	9	650	D. M. Picton & Co. (Tex.)	Port Arthur, Tex.	Adams Building.
6	Frt.	17	180	Eyerhard H. Stahlbaum	San Francisco, Calif.	24 California Street.
7	Frt.	32	2,500	United States Shipping Board	Tacoma, Wash.	
8	Frt.	36	1,760	Wilmore S. S. Co. (N. Y.)	New York, N. Y.	1 Broadway.
9	Frt.	32	1,760	do.	do.	Do.
10	Tow.	9	450	Rambler Corporation (N. Y.)	do.	17 State Street.
11	Frt. †	34	\$3,500	Isthmian S. S. Co. (Del.)	do.	71 Broadway.
12	Pas.	5	100	Ben Franklin Transportation Co. (N. Y.)	do.	Yonkers, N. Y.
13	Tow.	6	400	Museek Towing & Transportation Co. (N. J.)	do.	Pier 59, North River.
14	Tnk.	35	\$3,200	Beta Steamship Corporation (N. J.)	do.	17 Battery Place.
15	Frt.	32	2,000	Bethlehem Transportation Corporation (Del.)	Cleveland, Ohio.	Union Trust Building.
16	Frt.	5	350	Central R. R. Co. (N. J.)	New York, N. Y.	143 Liberty Street.
17	Frt.	49	4,000	Ore Steamship Corporation (Del.)	do.	25 Broadway.
18	Frt.	18	536	John I. Huy Co. (La.)	New Orleans, La.	Whitney Bank Building.
19	Frt.	4	140	Ross Towboat Co. (Mass.)	Boston, Mass.	28 T Wharf.
20	Frt.	11	300	Baltimore & Philadelphia Steamboat Co. (Md.)	Baltimore, Md.	Pier 1, Light Street.
21	Tnk.	39	\$2,750	Associated Oil Co. (Calif.)	San Francisco, Calif.	70 New Montgomery Street.
22	Tow.	2	70	Anna E. Conley	Oswego, N. Y.	Onelda, N. Y.
23	Tow.	6	350	Louis B. Tucker	Philadelphia, Pa.	103 Walnut Street.
24	Frt.	27	1,200	A. H. Bull Steamship Co. (N. J.)	Baltimore, Md.	Pier 5, East Pratt Street.
25	Tow.	9	200	Elizabeth Co. (Del.)	Newark, N. J.	34 Elmwood Place, Elizabeth, N. J.
26	Frt.	6	400	Stimmons Lee Corporation (N. Y.)	New York, N. Y.	44 Whitehall Street.
27	Tow.	11	210	Pine Bluff Sand and Gravel Co. (Ark.)	St. Louis, Mo.	333 Maffitt Avenue.
28	Tow.	12	70	Gus Boykin	Louisville, Ky.	Spottsville, Ky.
29	Fer.	6	612	Philadelphia & Camden Ferry Co. (Md.)	Philadelphia, Pa.	Brook Street Station.
30	Frt. †	38	\$2,600	Mississippi Shipping Co. (La.)	New Orleans, La.	320 Magazine Street.
31	Frt. †	11	15	Mendocino Lumber Co. (Calif.)	San Francisco, Calif.	620 Market Street.
32	Tow. †	5	200	Hlg Rock Stone & Material Co. (Ark.)	Memphis, Tenn.	Little Rock, Ark.
33	Pas. †	1	50	W. M. Quidley	do.	Paris, Ark.
34	Cod. †	18	450	Bay State Fishing Co. (Mass.)	Boston, Mass.	South Boston, Mass.
35	Tow. †	14	175	Koeh Sand & Gravel Co.	Evansville, Ind.	120 North Water Street.
36	Tow. †	9	250	National Towing Corporation (N. Y.)	New York, N. Y.	17 State Street.
37	Fer. †	7	1,400	Hoboken Ferry Co. (N. J.)	do.	90 West Street.
38	Tow. †	6	250	Erie Railroad Co. (N. Y.)	do.	50 Church Street.
39	Tnk.	33	3,300	Standard-Vacuum Transportation Co. (Del.)	do.	26 Broadway.
40	Fsh.	6	80	Bruce Lockhart	Port Huron, Mich.	P. O., Oscoda, Mich.
41	Frt.	14	800	Inland Waterways Corporation (D. C.)	New Orleans, La.	211 Camp Street.
42	Frt.	33	2,300	Isthmian S. S. Co. (Del.)	New York, N. Y.	71 Broadway.
43	Tow.	7	250	Lehigh Valley R. R. Co. of New Jersey (N. J.)	do.	143 Liberty Street.
44	Frt.	40	2,500	American Diamond Lines (Del.)	do.	39 Broadway.
45	Frt.	36	2,500	do.	do.	Do.
46	Frt. †	37	2,700	do.	do.	Do.
47	Frt. †	37	2,500	do.	do.	Do.
48	Frt.	36	2,500	do.	do.	Do.
49	Frt. †	44	2,500	Black Point Steamship Co. (Del.)	Boston, Mass.	Wilmington, Del.
50	Frt.	8	96	American Tug Boat Co. (Wash.)	Seattle, Wash.	Everett, Wash.
51	Frt. †	36	3,000	American Diamond Lines (Del.)	New York, N. Y.	39 Broadway.
52	Frt.	8	950	Delaware, Lackawanna & Western R. R. Co. (Pa.)	do.	90 West Street.
53	Tow.	9	350	Robert R. Stone, Jr.	Wilmington, N. C.	Corner Front and Water Streets.
54	Tow.	4	150	William H. Anderson, Jr.	New York, N. Y.	109 Broad Street.
55	Tow.	8	150	Louisiana Materials Co. (La.)	Baton Rouge, La.	Louisiana National Bank Building.
56	Tow.	8	350	Waterways Engineering Co. (Wis.)	Milwaukee, Wis.	924 McDonald Street, Green Bay, Wis.
57	Frt. †	36	1,200	Colombian Steamship Co. (Del.)	New York, N. Y.	17 Battery Place.
58	Pas.	4	200	Frank M. Boensch	do.	C/o M. Liberatori, 1032 Simpson Street, Bronx.
59	Tnk.	32	3,500	Atlantic Refining Co. (Pa.)	Philadelphia, Pa.	260 South Broad Street.
60	Frt. †	28	1,600	Colombian Steamship Co. (Del.)	New York, N. Y.	17 Battery Place.

† Formerly st. s. Tomalva.
 † Formerly st. s. Sac City.
 † Formerly st. s. City of Alton.
 † Formerly st. s. Saco.
 † Formerly st. s. Sacandaga.
 † Formerly st. s. Fairmont.
 † Formerly st. s. Nebraska.
 † Formerly st. s. Coahoma County.

† Formerly st. s. (a) Jacob Myers.
 (b) Edwin Hawley.
 (c) Baton Rouge Belle.
 † Formerly st. s. (b) Boaz.
 (c) U. S. N. Boaz.
 † Formerly st. s. Vinton County.
 † Formerly st. s. Lake Packler.

Line No.	Official No.	Signal and radio-call letters	Rig	Name of vessel	Tonnage		Dimensions			When built	Where built
					Gross	Net	Length	Breadth	Depth		
1	217942		St. s.	Hon.....	66	15	Feet 77.1	Feet 19.3	Feet 7.9	1919	Greenwich Piers, N. J.
2	220681	KDGX	St. s.	BONNIE BROOK.....□+⊙	5,976	3,700	400.7	54.2	30.2	1920	Harriman, Pa.
3	219852		St. p.	Hoone No. 6.....	63	53	64.7	22.6	4.2	1920	Constance, Ky.
4	204900	KJDP	St. s.	Border King.....□	938	649	163.7	36.9	21.4	1908	Hogulam, Wash.
5	3407		St. w.	Borealis Rex.....	89	89	121.5	22.0	4.3	1888	Stillwater, Minn.
6	230447	KOWQ	St. s.	BORINQUEN.....□+⊙	7,114	4,249	413.7	59.8	23.2	1931	Quincy, Mass.
7	200941	KMVJ	St. s.	BOSTON.....	3,620	2,466	292.6	63.0	20.4	1904	do.
8	218224	KMVJ	St. s.	BOSTON.....	343	212	126.5	25.1	13.3	1919	Baltimore, Md.
9	223749	WECH	St. s.	BOSTON.....□+⊙	4,980	2,703	385.3	72.5	20.9	1924	Sparrows Point, Md.
10	130512	KJDQ	St. s.	Boston.....	311	155	125.0	25.0	14.7	1890	Camden, N. J.
11	218104	KJDR	St. s.	BOUKER No. 6.....	285	168	112.2	20.5	12.0	1919	Baltimore, Md.
12	218775	KJDS	St. s.	BOUKER No. 7.....	209	101	101.8	21.2	11.0	1919	Mobile, Ala.
13	3909		St. s.	BOUND BROOK.....	1,016	601	200.0	44.0	17.3	1901	Wilmington, Del.
14	3777	KJDT	St. s.	Boxer.....	216	121	113.7	25.3	13.5	1899	East Boston, Mass.
15	217789	KJDU	St. s.	BRADDOCK.....□+⊙	6,629	4,122	395.5	55.0	31.4	1919	Kearny, N. J.
16	207301	KJDV	St. s.	BRANDON.....	2,431	1,431	244.0	43.2	27.2	1010	Wyandotte, Mich.
17	3318		St. s.	Brandywine.....+	407	215	177.5	25.1	8.5	1885	Wilmington, Del.
18	77186		St. s.	Brandywine.....	57	28	65.2	17.0	8.8	1894	Philadelphia, Pa.
19	217210	WGUI	St. s.	BRANDYWINE.....□+⊙	4,931	3,003	364.9	51.0	29.5	1898	Gloucester City, N. J.
20	219617	KUDB	St. s.	BRANT.....	414	209	130.4	25.2	14.2	1919	Savannah, Ga.
21	219052	KOGN	St. s.	BRAVE COEUR.....□+⊙	6,458	4,710	402.6	54.8	32.1	1919	Seattle, Wash.
22	3467	KJDW	St. s.	BRAZIL.....	2,186	1,655	276.1	40.0	21.0	1890	Buffalo, N. Y.
23	136761	WHCB	St. s.	BRAZOS.....□+⊙	4,497	2,793	391.9	48.3	15.8	1899	Newport News, Va.
24	211543	KJDX	St. s.	BREAKER.....	248	119	117.8	22.5	11.6	1013	Quincy, Mass.
25	227162	WQBQ	St. s.	BREEZE.....⊙	354	261	140.8	25.2	13.6	1919	Savannah, Ga.
26	150602		St. s.	Brewerton.....	132	89	93.0	17.9	9.2	1892	Buffalo, N. Y.
27	202999		St. p.	Brewster.....	447	348	130.5	27.5	11.2	1906	Boston, Mass.
28	126185		St. p.	Bridgeport.....	252	159	145.0	30.0	9.0	1883	Wilmington, Del.
29	215053		St. w.	Bridgeport.....	438	342	121.5	28.4	6.4	1917	Pateros, Wash.
30	203341		St. s.	BRIDGEPORT.....	740	163	109.2	24.6	14.7	1906	Wilmington, Del.
31	211805		St. s.	BRIDGETON.....	274	526	142.6	39.1	14.6	1913	do.
32	3181		St. p.	Brigantine.....	398	289	145.0	30.0	7.8	1881	Wilmington, Del.
33	3955		St. s.	BRILLIANT.....	51	55	74.0	18.0	9.0	1903	Philadelphia, Pa.
34	3819		St. p.	BRINCKERHOFF.....	317	200	111.0	27.5	11.5	1899	Newburgh, N. Y.
35	3602		St. s.	Bristol.....	48	24	59.0	10.0	6.6	1893	Philadelphia, Pa.
36	202066		St. p.	BRISTOL.....	226	151	101.3	24.0	11.2	1906	Wilmington, Del.
37	212678	KJDY	St. s.	BRISTOL.....	284	193	118.3	24.6	14.5	1914	Port Richmond, N. Y.
38	217393		St. s.	Bristol.....	98	52	79.6	21.6	8.8	1918	Chester, Pa.
39	212343		St. s.	Britannia.....	159	108	92.0	24.8	10.8	1914	Tottenville, N. Y.
40	203237		St. s.	BRITANNIA.....+	579	256	161.0	45.0	17.9	1906	Wyandotte, Mich.
41	219595	KJIZ	St. s.	Britannia.....	176	29	95.5	24.7	12.2	1920	Manitowoc, Wis.
42	215968	WSCJ	St. s.	BROAD ARROW.....□+⊙	7,718	4,714	407.6	62.7	33.0	1018	Camden, N. J.
43	111430	KJEA	St. p.	Broadway.....	2,329	1,617	317.5	40.1	14.0	1902	Bath, Me.
44	204944	KJEB	St. s.	BROCKTON.....+	2,308	1,729	244.0	43.2	27.0	1908	Ecorse, Mich.
45	202345		St. s.	BRONX.....	1,664	1,329	246.4	46.1	18.4	1905	Sparrows Point, Md.
46	206386		St. s.	Bronx.....	218	148	98.3	28.0	12.0	1911	Newburgh, N. Y.
47	211528		St. s.	Bronx.....	51	30	57.3	20.0	7.0	1913	Tottenville, N. Y.
48	221049		St. s.	Bronx 3.....	59	40	74.1	18.4	8.5	1898	Halifax, Nova Scotia.
49	6362		St. s.	Bronx Line.....	51	25	72.0	16.8	7.5	1864	Philadelphia, Pa.
50	220602		St. s.	Bronx No. 1.....	75	51	72.0	19.0	8.0	1920	New York, N. Y.
51	222607		St. s.	Bronx No. 2.....	59	60	73.0	20.1	9.8	1922	do.
52	86245	WNUO	St. s.	Bronx No. 4.....□+⊙	100	51	88.0	19.0	9.0	1893	Perth Amboy, N. J.
53	217288	WVOA	St. s.	Brookdale.....□+⊙	2,935	1,730	272.5	49.1	25.8	1918	Aberdeen, Wash.
54	217978		St. s.	BROOKINGS.....□+⊙	2,327	1,388	253.4	43.6	25.1	1919	Ashtabula, Ohio.
55	3919		St. s.	BROOKLYN.....	164	105	90.7	22.2	11.2	1902	Newburgh, N. Y.
56	202349		St. s.	BROOKLYN.....+	1,954	1,329	246.4	46.1	18.4	1905	Sparrows Point, Md.
57	207864	KJEC	St. s.	BROOKLYN.....	194	131	91.7	24.1	12.1	1910	Philadelphia, Pa.
58	212402		St. s.	Brooklyn.....	133	75	89.4	17.8	9.9	1914	Tonawanda, N. Y.
59	203583	KGBI	Sts.	BROOKS-SCANLON.....□+⊙	581	331	151.9	29.6	18.2	1906	Port Richmond, N. Y.

1 Formerly st. s. San Jacinto.

2 Formerly st. s. N. and W. 2.

3 Formerly st. s. Ludington Patton.

4 Formerly st. s. Jim. Sid.

5 Formerly st. s. John Reese.

6 Formerly st. s. El Rio.

7 Formerly { a French st. s. Hondschoote.
b French st. s. Bois des Buttes.
c British st. s. Honora

8 Formerly st. s. Puritan.

9 Formerly st. p. { a Colorado.
b Atlantic City.
c Palmyra.

10 Formerly st. p. Baltic.

11 Formerly st. s. Fred B. Dalzell.

12 Formerly st. s. Pointer.

13 Formerly st. p. Ransom B. Fuller.

Steam Vessels

Line No.	Service	Crew	Horsepower	Name of owner	Home port	Address of owner
1	Tow.	5	245	Patterson Lighterage & Towing Corporation (N. Y.)	New York, N. Y.	44 Whitehall Street.
2	Frt. †	44	3,000	United States Shipping Board	Philadelphia, Pa.	Bourse Building.
3	Fer.	1	50	Henry Kottmyer	Louisville, Ky.	Constance, Ky.
4	Frt.	27	400	Border Line Transportation Co. (Wash.)	Seattle, Wash.	Exchange Building.
5	Pas.	4	200	Lake Charles & Cameron Transportation Co. (La.)	Lake Charles, La.	
6	Pas.	154	6,420	Cosmo S. S. Corporation (Me.)	New York, N. Y.	Foot Wall Street.
7	Frt.	75	5,000	New England S. S. Co. (Conn.)	Fall River, Mass.	Pier 3.
8	Tow.	18	750	Northern Barge Corporation (Del.)	Wilmington, Del.	Equitable Building.
9	Pas.	186	2,680	Eastern Steamship Lines (Me.)	Portsmouth, N. H.	Box 5179, Boston, Mass.
10	Tow.	20	650	Inland Waterways Corporation (D. C.)	New Orleans, La.	211 Camp Street.
11	Tow.	11	950	Bouker Contracting Co. (N. J.)	New York, N. Y.	17 State Street.
12	Tow.	12	450	do.	do.	do.
13	Fer.	8	1,000	Central R. R. Co. (N. J.)	do.	143 Liberty Street.
14	Tow.	16	700	Cottman Co. (Md.)	Baltimore, Md.	Baltimore Trust Building.
15	Frt. †	42	2,500	United States Shipping Board	Newark, N. J.	Kearny, N. J.
16	Tow.	27	1,400	Gartland S. S. Co. (Del.)	Wilmington, Del.	7 West Tenth Street.
17	Pas.	18	1,000	Wilson Line (Del.)	do.	Foot Fourth Street.
18	Tow.	9	200	Southern Transportation Co. (N. J.)	Philadelphia, Pa.	Commercial Trust Building.
19	Tnk.	40	2,400	Hilleane S. S. Co. Ltd. (Nev.)	San Francisco, Calif.	311 California Street.
20	Fsh.	21	550	Portland Trawling Co. (Me.)	New York, N. Y.	1 Fulton Fish Market.
21	Frt. †	45	2,800	United States Shipping Board	Seattle, Wash.	841 Railroad Avenue South.
22	Frt.	26	1,000	Illinois Ship and Dredge Co. (Ind.)	Chicago, Ill.	160 La Salle Street North.
23	Frt.	44	4,200	Clyde-Mallory Lines (Me.)	New York, N. Y.	Pier 36, North River.
24	Cod.	18	450	Ibay State Fishing Co. (Mass.)	Boston, Mass.	Foot East Fourth Street.
25	Fsh.	24	580	do.	do.	do.
26	Frt.	3	100	Orain Transit Corporation (N. Y.)	New York, N. Y.	21 West Street.
27	Fer.	7	500	Boston, Revere Beach & Lynn Railroad (Mass.)	Boston, Mass.	350 Atlantic Avenue.
28	Fer.	6	1,000	Delaware River Ferry Co. (Del.)	Philadelphia, Pa.	Brookside Avenue, Ambler, Pa.
29	Pas.	5	600	Fred McDermott	Seattle, Wash.	Pnteros, Wash.
30	Tow.	7	700	Central R. R. Co. (N. J.)	New York, N. Y.	113 Liberty Street.
31	Fer.	7	700	Philadelphia & Camden Ferry Co. (N. J.)	Philadelphia, Pa.	Broad Street Station.
32	Fer.	7	500	Delaware New Jersey Ferry Co. (Del.)	Wilmington, Del.	Foot East Fourth Street.
33	Tow.	5	500	D. T. Sheridan	Philadelphia, Pa.	127 Walnut Street.
34	Fer.	5	300	Poughkeepsie & Highland Ferry Co. (N. Y.)	Albany, N. Y.	47 Carroll Street, Poughkeepsie, N. Y.
35	Tow.	5	150	Tugboat Bristol Co. (Del.)	Wilmington, Del.	Dover, Del.
36	Fer.	6	225	Newport & Providence Ry. Co. (R. I.)	Newport, R. I.	11 Kay Street.
37	Tow.	13	900	James McWilliams Blue Line (N. J.)	New York, N. Y.	1 Broadway.
38	Tow.	6	325	American Dredging Co. (Pa.)	Philadelphia, Pa.	308 Chestnut Street.
39	Tow.	9	500	Baker-Whiteley Coal Co. (W. Va.)	Baltimore, Md.	508 Keyser Building.
40	Fer.	21	1,500	Detroit & Windsor Ferry Co. (Mich.)	Detroit, Mich.	Foot Woodward Avenue.
41	Tow.	8	430	Fred B. Dalzell	New York, N. Y.	24 State Street.
42	Tnk.	43	3,300	Standard-Vacuum Transportation Co. (Del.)	do.	26 Broadway.
43	Pas.	90	1,600	Boston, New York & Southern Steamship Co. (Del.)	do.	24 State Street.
44	Frt.	29	1,200	Gartland S. S. Co. (Del.)	Wilmington, Del.	7 West Tenth Street.
45	Fer.	15	3,500	City of New York	New York, N. Y.	Municipal Building.
46	Tow.	7	1,000	Harlem Transfer Co. (N. Y.)	do.	Hoboken, N. J.
47	Tow.	5	100	Red Star Towing & Transportation Co. (W. Va.)	do.	21 West Street.
48	Tow.	5	150	David J. Conroy (Del.)	do.	One hundred and Fifty-second Street and Harlem River.
49	Tow.	5	150	do.	do.	do.
50	Tow.	5	250	do.	do.	do.
51	Tow.	5	300	do.	do.	do.
52	Tow.	7	200	do.	do.	do.
53	Frt.	29	1,500	McCormick, S. S. Co. (Calif.)	San Francisco, Calif.	461 Market Street.
54	Frt. †	25	1,380	Andrew F. Mahony Co. (Calif.)	do.	1 Drumm Street.
55	Pas.	6	345	City of New York	New York, N. Y.	Pier A, N. R.
56	Fer.	15	3,500	do.	do.	Municipal Building.
57	Frt.	6	800	New York Dock Railway (N. Y.)	do.	44 Whitehall Street.
58	Frt.	5	125	Atlantic Inland Corporation (N. Y.)	New York, N. Y.	21 West Street.
59	Tow.	20	1,100	Brooks-Seaton Corporation (Del.)	Jacksonville, Fla.	Foley, Fla.

11 Formerly st. s. ^a Bennington.
 ^b Valdez.
 13 Formerly ^a British st. s. Alpha.
 ^b U. S. Q. M. C. Alpha.
 ^a Don Juan.
 16 Formerly st. s. ^b Canisteo.
 ^c James Bradley.

11 Formerly st. s. ^a Gov. Flower.
 ^b Robert S.
 13 Formerly st. s. Cowhebe.
 13 Formerly st. s. Gov. Martin H. Glynn.
 16 Formerly st. s. Gypsum King.

Steam Vessels

Line No.	Official No.	Signal and radio call letters	Rig	Name of vessel	Tonnage		Dimensions			When built	Where built
					Gross	Net	Length	Breadth	Depth		
1	3749	KJED	St. s.	Brunswick.....□	532	263	161.3	34.4	12.2	1898	North Bend, Oreg.....
2	218200	KIJM	St. s.	BRUSH.....□+⊙	5,114	3,102	390.0	54.2	27.0	1919	Hog Island, Pa.....
3	3949		St. s.	Bryn Mawr.....	74	50	77.0	19.5	8.7	1903	Camden, N. J.....
4	3815	KMVL	St. s.	Buccoener.....□	226	126	114.1	25.6	14.5	1950	Boston, Mass.....
5	214411		St. s.	BUCYRUS.....	323	219	97.8	32.0	14.2	1916	Port Richmond, N. Y.
6	219188	KOMC	St. s.	BUENAVENTURA.....□+⊙	2,009	1,010	251.0	43.6	20.2	1919	Duluth, Minn.....
7	2869		St. s.	Buffalo.....	79	39	82.0	19.8	8.6	1873	Brooklyn, N. Y.....
8	202663		St. s.	BUFFALO.....	431	279	101.0	30.2	11.2	1905	Newport News, Va.....
9	209937		St. s.	Buffalo.....	135	91	91.7	17.6	9.5	1009	Tonawanda, N. Y.....
10	212062	KJEE	St. s.	BUFFALO.....	584	371	107.2	32.2	14.7	1914	Sparrows Point, Md.....
11	222703		St. s.	BUFFALO.....	1,292	879	210.0	43.2	18.1	1922	Elizabethport, N. J.....
12	222404		St. s.	BUFFALO.....	43	29	52.8	16.2	8.1	1922	Buffalo, N. Y.....
13	218821	KJEF	St. s.	BUFFALO BRIDGE.....□+⊙	3,249	1,987	324.0	40.2	25.0	1919	Newark, N. J.....
14	157403		St. s.	Bulley.....	99	49	81.9	21.0	10.2	1894	Camden, N. J.....
15	200140		St. s.	Burger.....	55	37	69.0	18.0	8.2	1903	Manitowoc, Wis.....
16	212954		St. w.	Hurke, Jr.....	93	63	110.0	27.6	3.7	1914	Jennerette, La.....
17	92769	KJEG	St. s.	HUNTINGTON.....+	2,029	1,221	238.0	42.2	22.2	1897	South Chicago, Ill.....
18	222311		St. s.	Hurlington.....	92	63	100.0	22.0	6.7	1922	Paducah, Ky.....
19	222553		St. s.	Hurro.....	108	83	53.8	22.5	4.7	1922	Oig Harbor, Wash.....
20	224204		St. s.	HUSWICK.....□+	593	403	142.0	37.5	13.5	1925	Brooklyn, N. Y.....
21	211721		St. s.	Butte.....	91	61	68.2	22.2	5.0	1913	Astoria, Oreg.....
22	218243	KIJT	St. s.	BUTTERCUP.....⊙	418	200	142.0	27.7	14.8	1919	Elizabeth, N. J.....
23	218214	KJEH	St. s.	BUTTERFIELD.....+	429	203	142.0	27.7	14.8	1919	do.....
24	220102	KJEF	St. s.	Buzzard.....+	187	101	88.0	25.5	13.0	1920	Jacksonville, Fla.....
25	213834	KSOJ	St. s.	BYLAVL.....	3,289	1,980	318.5	49.5	24.2	1916	Camden, N. J.....
26	218911	KDWN	St. s.	BYRON D. BENSON.....□⊙	7,953	4,932	465.4	60.2	27.8	1921	Tampa, Fla.....
27	205859		St. s.	10 C. R. R. of N. J. No. 26 (steel).....	465	316	99.8	30.1	12.3	1908	Wilmington, Del.....
28	205883		St. s.	11 C. R. R. of N. J. No. 27 (steel).....	465	316	99.8	30.1	12.3	1908	do.....
29	205898		St. s.	12 C. R. R. of N. J. No. 28 (steel).....	465	316	99.8	30.1	12.3	1908	do.....
30	205916		St. s.	13 C. R. R. of N. J. No. 29 (steel).....	465	316	99.8	30.1	12.3	1908	do.....
31	214247		St. s.	14 C. R. R. of N. J. No. 30 (steel).....	327	193	116.5	32.2	12.4	1916	Elizabeth, N. J.....
32	126715		St. s.	McC. Gallagher.....	86	43	79.0	20.0	9.0	1891	Athens, N. Y.....
33	206353		St. w.	C. Minsinger.....	179	143	122.0	24.0	5.9	1909	Portland, Oreg.....
34	212628	WPCA	St. s.	McC. A. CANFIELD.....□⊙	6,156	3,898	405.0	55.5	33.9	1913	Newcastle-on-Tyne, England.....
35	208989	WFDI	St. s.	McC. B. WATSON.....□⊙	2,209	1,150	250.0	43.0	23.0	1911	Cleveland, Ohio.....
36	216149		St. s.	C. C. CANFIELD.....	33	22	57.6	15.6	6.3	1918	Buffalo, N. Y.....
37	127139		St. s.	C. C. Cherry.....□	49	33	72.2	16.4	7.0	1896	Seattle, Wash.....
38	227868		St. w.	C. C. SLIDER.....	371	371	145.0	32.0	5.5	1928	Midland, Pa.....
39	229812		St. w.	C. C. WEBBER.....□	319	197	130.1	35.1	5.1	1927	Dubuque, Iowa.....
40	110802		St. s.	McC. D. Parmelee.....	91	65	70.3	21.0	7.7	1888	New Haven, Conn.....
41	126998		St. s.	C. D. Thompson.....	91	45	81.0	19.2	11.0	1893	Port Huron, Mich.....
42	213751	KJEK	St. s.	McC. E. Graham.....	268	182	99.6	28.2	13.4	1915	Grassy Point, N. Y.....
43	204485		St. s.	C. F. BIELMAN, JR.....	33	23	67.5	11.0	7.3	1907	Ferrysburg, Mich.....
44	126993		St. s.	McC. F. Coughlin.....	42	28	59.4	17.3	6.9	1895	Buffalo, N. Y.....
45	126001		St. s.	C. H. Green.....	694	349	192.6	33.1	12.8	1881	East Saginaw, Mich.....
46	127765		St. s.	C. H. Little.....	324	241	144.0	28.0	8.0	1903	Detroit, Mich.....
47	204499		St. s.	McC. H. McCULLOUGH, Jr. +Δ	5,750	4,422	540.0	56.0	30.0	1907	Superior, Wis.....
48	203030		St. s.	C. H. Moore.....	45	31	72.2	16.0	6.6	1905	Galveston, Tex.....
49	230901	KJEM	St. s.	C. H. SPEDDEN.....□	214	111	97.7	23.1	13.7	1931	Wilmington, Del.....
50	215635	WPCD	St. s.	McC. J. BAREDULL.....□⊙	6,773	4,157	435.0	56.0	32.0	1917	San Francisco, Calif.....
51	127309		St. s.	C. J. BOB.....	34	23	59.0	14.6	6.5	1898	Ferrysburg, Mich.....
52	127508		St. s.	C. M. DEFEW.....□	176	119	94.7	23.1	11.1	1901	Newburgh, N. Y.....
53	126982		St. s.	C. P. Raymond.....	111	55	85.0	21.5	9.7	1893	Athens, N. Y.....
54	202873		St. s.	McC. S. ROBINSON.....Δ	6,829	5,361	525.0	55.0	31.0	1906	Lorain, Ohio.....

1 Formerly st. s. Schroon.

2 Formerly st. s. P. R. R. No. 151.

3 Formerly st. s. Lake Flattery.

4 Formerly st. s. Tuscarora.

5 Formerly st. s. P. R. R. No. 156.

6 Formerly st. s. a) Dorothy Annan.

b) Geo. D. Kuper.

7 Formerly st. s. Parl.

8 Formerly st. s. a) Minneapolis.

b) Cuban st. s. Ramon Marlmon.

9 Formerly st. s. Edward Riegelmann.

10 Formerly st. s. a) Bayonne.

b) High-Bridge.

11 Formerly st. s. Euston.

12 Formerly st. s. Keyport.

Steam Vessels

Line No.	Service	Crew	Horsepower	Name of owner	Home port	Address of owner
1	Frt.	19	500	Hammond & Little River Redwood Co. (Del.)	San Francisco, Calif.	310 Sansome Street.
2	Frt.	42	2,500	United States Shipping Board	Philadelphia, Pa.	Bourse Building.
3	Tow.	7	250	Charles E. Davis, Jr.	do.	Do.
4	Tow.	11	150	Wood Towing Corporation (Va.)	Norfolk, Va.	Roanoke Dock.
5	Frt.	8	250	Pennsylvania R. R. Co. (Pa.)	New York, N. Y.	Jersey City, N. J.
6	Frt.†	35	1,500	Panama Railroad Co. (N. Y.)	do.	24 State Street.
7	Tow.	5	350	Eric Railroad Co. (N. Y.)	do.	50 Church Street.
8	Lgl.	6	300	Delaware, Lackawanna & Western R. R. Co. (Pa.)	do.	90 West Street.
9	Frt.	5	120	Atlantic Inland Corporation (N. Y.)	do.	21 West Street.
10	Frt.	8	344	Pennsylvania R. R. Co. (Pa.)	do.	Jersey City, N. J.
11	Fer.	6	1,900	Hoboken Ferry Co. (N. J.)	do.	90 West Street.
12	Tow.	4	150	State of New York	Buffalo, N. Y.	Foot Porter Avenue.
13	Frt.†	37	1,500	Charles Nelson Co. (Calif.)	San Francisco, Calif.	230 California Street.
14	Tow.	11	400	Fred B. Dalzell	New York, N. Y.	24 State Street.
15	Tow.	6	560	Royal O. Evans	Port Huron, Mich.	Huron and Nelson Streets, Cheboygan, Mich.
16	Frt.	10	110	Owen F. Burke	Mobile, Ala.	Box 175.
17	Frt.	24	700	Garland S. S. Co. (Del.)	Wilmington, Del.	7 West Tenth Street.
18	Tow.	14	200	Arrow Transportation Co. (Ill.)	Chicago, Ill.	400 West Madison Street.
19	Pas.	3	75	L. B. Hunt	Tacoma, Wash.	Olg Harbor, Wash.
20	Fer.	5	650	City of New York	New York, N. Y.	Municipal Building.
21	Pas.	3	125	Charles Z. Delaet	Portland, Oreg.	2323 Northeast Eleventh Street.
22	Tow.	21	750	Ford Motor Co. (Del.)	Detroit, Mich.	3674 Schaefer Road, Dearborn, Mich.
23	Tow.	21	750	Newaygo Tug Line (Wis.)	Milwaukee, Wis.	Wisconsin Rapids, Wis.
24	Tow.	7	750	Mobile Towing & Wrecking Co. (Ala.)	Mobile, Ala.	Foot Dauphin Street.
25	Frt.†	31	1,400	Peachontas Steamship Co. (Del.)	Wilmington, Del.	Du Pont Building.
26	Tnk.	32	3,000	Tide Water Associated Transport Corporation (Del.)	do.	7 West Tenth Street.
27	Frt.	9	250	Central R. R. Co. (N. J.)	New York, N. Y.	143 Liberty Street.
28	Frt.	9	250	do.	do.	Do.
29	Frt.	4	250	do.	do.	Do.
30	Pas.	7	250	do.	do.	Do.
31	Frt.	8	550	do.	do.	Do.
32	Tow.	9	600	Goodwin-Gallagher Sand & Gravel Corporation (N. Y.)	do.	551 Fifth Avenue.
33	Tow.	6	300	Star Sand Co. (Oreg.)	Portland, Oreg.	525 River Street.
34	Tnk.	39	2,650	Pan American Foreign Corporation (Del.)	Wilmington, Del.	110 West Tenth Street.
35	Tnk.	26	1,300	Sabine Transportation Co. (Del.)	Baltimore, Md.	Chamber of Commerce Building.
36	Frt.	2	35	Upson-Walton Co. (Ohio)	Buffalo, N. Y.	182 Ohio Street.
37	Tow.	4	200	Wagner Tug Boat Co. (Wash.)	Seattle, Wash.	Fifteenth Avenue, West and West Nickerson Street.
38	Tow.	14	578	Edward T. Silder	Louisville, Ky.	4711 West Broadway.
39	Frt.	18	600	Inland Waterways Corporation (Del.)	Minneapolis, Minn.	523 Marquette Avenue.
40	Oys.	9	144	H. J. Lewis Oyster Co. (Conn.)	Bridgeport, Conn.	Stratford, Conn.
41	Tow.	8	350	Standard Dredging Co. (N. J.)	New York, N. Y.	80 Broad Street.
42	Tow.	5	750	Chesapeake & Ohio Railway Co. (Va.)	Newport News, Va.	C. & O. Building.
43	Misc.	2	160	Steamer C. F. Bleiman, Jr. (Mich.)	Detroit, Mich.	Foot Griswold Street.
44	Tow.	6	60	William Murphy	Buffalo, N. Y.	68 Thompson Street.
45	Frt.	14	530	Pine Ridge Transportation Co. (Mich.)	Detroit, Mich.	716 Union Trust Building.
46	Frt.	9	175	Benjamin M. Klime	Buffalo, N. Y.	Monteigo Apts., Niagara Falls, N. Y.
47	Frt.	32	2,000	Interlake S. S. Co. (Del.)	Wilmington, Del.	100 West Tenth Street.
48	Tow.	3	125	Standard Dredging Co. (N. J.)	New York, N. Y.	80 Broad Street.
49	Tow.	8	700	Donaldson Towing and Lightering Co. (Del.)	Wilmington, Del.	Bourse Building, Philadelphia, Pa.
50	Tnk.†	36	2,600	Pan American Foreign Corporation (Del.)	do.	110 West Tenth Street.
51	Fsh.	5	100	Wm. Ver Duin	Grand Haven, Mich.	628 Washington Avenue.
52	Tow.	6	500	New York Central R. R. Co. (N. Y.)	New York, N. Y.	6 Beaver Street.
53	Tow.	7	250	Fred B. Dalzell	do.	24 State Street.
54	Frt.	31	1,500	Interlake S. S. Co. (Del.)	Wilmington, Del.	100 West Tenth Street.

† Formerly st. s. ^a Westfield.
^b Metawan.
 † Formerly st. s. ^a C. E. Everts.
^b Jas. A. Lawrence.
 † Formerly British st. s. C. A. Canfield.
 † Formerly st. s. ^a Perfection.
^b Bulko.
 † Formerly st. s. Richard W. Law.

† Formerly st. s. ^a Richard F. Young.
^b Louise Greer.
 † Formerly st. s. ^a Frank L. Bapet.
^b Squaw.
 † Formerly st. s. Ward Ames.
 † Formerly st. s. ^a Wilhelm Jensen.
^b Frederic Ewing.
 † Formerly st. s. Loftus Cuddy.

Line No.	Official No.	Signal and radio-call letters	Rig	Name of vessel	Tonnage		Dimensions			When built	Where built
					Gross	Net	Length	Breadth	Depth		
1	93322		St. s.	¹ C. T. JAFFRAY.....	4,055	3,137	350.0	46.0	30.0	1902	Wyandotte, Mich.....
2	125899		St. s.	² C. V. Conroy.....	43	21	65.2	17.3	7.3	1881	Philadelphia, Pa.....
3	212183		St. a.	C. W. Desmond.....	47	32	67.6	17.0	6.4	1914	Erle, Pa.....
4	220360		St. s.	C. W. Kraft (composite)...	65	44	74.0	18.8	8.8	1920	Chicago, Ill.....
5	228182		St. w.	³ C. W. TALBOT.....	416	294	151.0	34.7	6.0	1929	Midland, Pa.....
6	203582		St. s.	⁴ C. RUSSELL HUBBARD.....	6,839	5,389	532.0	56.0	31.0	1900	Cleveland, Ohio.....
7	201068	WADK	St. s.	Cabrillo.....	611	387	182.0	32.0	13.5	1904	San Pedro, Calif.....
8	217153	WLOO	St. s.	CADARETTA.....	2,648	1,621	289.0	44.1	19.2	1918	Portland, Oreg.....
9	217293	WPUE	St. s.	CADDOPEAK.....	2,865	1,769	289.0	44.1	19.2	1918	do.....
10	117134	KFNN	St. s.	CADILLAC.....	3,586	2,855	380.0	50.0	24.0	1902	Lorain, Ohio.....
11	212654		St. s.	CADILLAC.....	636	404	161.8	56.0	14.0	1928	River Rouge, Mich.....
12	214286		St. s.	Caesar A. Grassell.....	183	103	102.5	29.0	8.5	1915	Milford, Del.....
13	221136	KDQW	St. s.	CAIRO.....	757	410	200.0	40.0	7.9	1921	Point Pleasant, W. Va.....
14	212654	KDAW	St. s.	CALAMARES.....	7,233	3,811	470.4	55.3	23.1	1913	Belfast, Ireland.....
15	209763	KDZN	St. s.	CALITE.....	3,996	2,459	416.0	64.2	29.0	1912	Wyandotte, Mich.....
16	209117	KMWP	St. s.	California.....	953	475	194.7	40.0	15.2	1911	Fairhaven, Calif.....
17	219775	KUKV	St. s.	CALIFORNIA.....	5,376	3,313	110.0	54.1	27.2	1920	Los Angeles, Calif.....
18	221170	KDRC	St. s.	CALIFORNIA.....	10,388	7,856	499.9	68.1	29.3	1921	Newport News, Va.....
19	225014		St. s.	CALIFORNIA.....	99	31	71.0	20.1	11.2	1926	Cleveland, Ohio.....
20	227115	WMCM	El. s.	CALIFORNIA.....	17,833	9,511	571.1	80.3	20.5	1928	Newport News, Va.....
21	204829	KJEN	St. s.	CALISTOGA.....	2,680	1,516	298.0	45.0	10.1	1907	Sparrows Point, Md.....
22	220425	KDHY	St. s.	CALMAR.....	5,780	3,580	384.6	51.2	25.4	1920	Hibelo, Japan.....
23	212642	WKCP	St. s.	CALORIA.....	4,095	2,543	369.3	50.9	30.3	1906	Neweastle-on-Tyne, England.....
24	204447		St. s.	CALUMET.....	4,641	3,385	420.0	52.2	20.0	1907	Wyandotte, Mich.....
25	96549		St. s.	Calumet II.....	39	26	81.2	12.0	6.4	1901	New York, N. Y.....
26	127606	KJEO	St. s.	CALVERT.....	889	604	180.0	40.0	10.3	1902	Philadelphia, Pa.....
27	127768	WECC	St. s.	CALVIN AUSTIN.....	3,826	2,853	298.9	60.8	17.8	1903	Wilmington, Del.....
28	125587		St. w.	Calvin B. Beach.....	139	139	124.0	21.0	4.0	1877	Pittsburgh, Pa.....
29	126180		St. s.	Cambrla.....	89	40	86.0	18.6	9.8	1883	Charleston, S. C.....
30	207568	WDDY	St. s.	CAMBRIA.....	6,287	4,861	504.0	64.2	31.0	1910	Wyandotte, Mich.....
31	107216	WHCE	St. a.	CAMBRIDGE.....	2,094	1,399	225.3	42.1	14.2	1896	Philadelphia, Pa.....
32	126668		St. a.	Cambridge (composite)...	834	692	165.3	37.5	10.1	1890	Baltimore, Md.....
33	204087	WECD	St. s.	CAMDEN.....	2,153	1,143	320.5	40.0	16.1	1907	Bath, Me.....
34	208604		St. s.	CAMDEN.....	109	74	75.0	21.4	11.0	1911	Port Richmond, N. Y.....
35	220909	KDKL	St. s.	CAMDEN.....	6,653	4,153	419.5	56.5	33.3	1921	Camden, N. J.....
36	219635	KJEG	St. s.	Camel.....	179	30	95.5	24.7	12.2	1920	Sturgeon Bay, Wis.....
37	220907	KDEW	St. s.	CAMOR.....	2,397	1,439	251.0	43.7	22.2	1920	Duluth, Minn.....
38	215478		St. s.	Campbell & Stuart.....	151	102	91.9	28.2	9.7	1917	Brooklyn, N. Y.....
39	107592		St. s.	Campostella.....	121	83	100.0	21.8	8.0	1900	Scranton, Miss.....
40	207479		St. s.	CANADIANA.....	974	427	209.7	45.0	15.8	1910	Buffalo, N. Y.....
41	220388	KDBN	St. s.	CANANOVA.....	1,925	1,055	249.8	37.7	14.8	1920	Manitowoc, Wis.....
42	202149		St. s.	CANOPUS.....	4,078	3,770	462.0	50.0	24.0	1905	St. Clair, Mich.....
43	203224	KJER	St. s.	CANTON.....	156	126	92.0	24.0	11.8	1906	Sparrows Point, Md.....
44	204013		St. s.	Canton.....	60	41	67.5	18.0	8.1	1908	Baltimore, Md.....
45	219209	KOMD	St. s.	CAPAC.....	5,590	3,465	410.3	54.2	27.7	1919	Seattle, Wash.....
46	207392	KJES	St. s.	CAPE CHARLES.....	296	201	125.0	25.0	12.6	1910	Camden, N. J.....
47	223447		St. w.	CAPE CHARDEAU.....	470	470	210.0	38.0	6.5	1923	Jeffersonville, Ind.....
48	217834	KJQZ	St. s.	Cape Henry.....	415	197	142.0	31.6	14.4	1918	South Somerset, Mass.....
49	127566		St. p.	CAPE MAY.....	605	318	156.0	30.0	13.9	1901	Wilmington, Del.....
50	225576		St. s.	CAPE MAY.....	1,028	695	189.5	36.2	14.6	1926	do.....
51	207080		St. s.	Cape Pigeon.....	8	5	32.2	9.6	3.6	1904	Manistee, Mich.....
52	105901		St. s.	Capelton.....	99	62	82.6	24.8	7.5	1880	Philadelphia, Pa.....
53	219904	KUPN	St. s.	CAPILLO.....	5,135	3,127	390.0	54.2	27.8	1920	Hog Island, Pa.....
54	203206		St. w.	Capitol.....	747	747	256.6	50.7	6.2	1908	Dubuque, Iowa.....
55	231269		St. w.	Capitol.....	183	178	147.0	28.4	5.2	1914	Fine Barren, Fla.....

¹ Formerly st. s. Munoy.
² Formerly st. s. Clara E. Uhler.
³ Formerly st. s. Henry A. Hawgood.
⁴ Formerly st. s. Steel King.
⁵ Formerly British st. s. Calamares.
⁶ Formerly st. s. Willamette.
⁷ Formerly st. s. West Hixon.

⁸ Formerly st. s. Agwalinth.
⁹ Formerly st. s. Helen Vinmont.
¹⁰ Formerly st. s. Florida.
¹¹ Formerly st. s. Eastern Importer.
¹² Formerly st. s. Albert Jeffress.
¹³ Formerly German st. s. Chatham.
¹⁴ Formerly st. s. Hope.

Line No.	Service	Crew	Horsepower	Name of owner	Home port	Address of owner
1	Frt.	32	1,700	Great Lakes Translt Corporation (N. Y.)....	Buffalo, N. Y.	223 Erie Street.
2	Tow.	5	150	David J. Conroy (Del.).....	New York, N. Y.	One hundred and fifty-second Street and Harlem River.
3	Fsh.	6	60	Timothy J. Desmond (estate of).....	Buffalo, N. Y.	c/o John J. Desmond, Dunkirk, N. Y.
4	Tow.	9	450	Great Lakes Dredge & Dock Co. (N. J.).....	Duluth, Minn.	Exchange Building.
5	Tow.	18	750	Union Barge Line Corporation (Pa.).....	Pittsburgh, Pa.	400 Liberty Avenue.
6	Frt.	31	1,760	Columbia Transportation Co. (Del.).....	Wilmington, Del.	100 West Tenth Street.
7	Pas.	21	1,500	Wilmington Transportation Co. (Calif.).....	Los Angeles, Calif.	Catalina Terminal, Wilmington, Del.
8	Frt.†	35	1,400	Charles Nelson Co. (Calif.).....	San Francisco, Calif.	230 California Street.
9	Frt.†	26	1,400	do.....	do.	Do.
10	Frt.	26	1,450	Cleveland-Cliffs S. S. Co. (Del.).....	Wilmington, Del.	100 West Tenth Street.
11	Fer.	7	1,500	Detroit & Windsor Ferry Co. (Mich.).....	Detroit, Mich.	Foot Woodward Avenue.
12	Frt.	7	250	Grasselli Chemical Co. (Del.).....	New York, N. Y.	350 Fifth Avenue.
13	Tow.	27	2,000	Inland Waterways Corporation (D. C.).....	New Orleans, La.	211 Camp Street.
14	Pas.	154	6,500	United Fruit Steamship Corporation (Del.).....	New York, N. Y.	Pier 3, N. R.
15	Frt.	20	1,700	Bradley Transportation Co. (W. Va.).....	Duluth, Minn.	Wolviv Building.
16	Whl.	32	700	California Whaling Co. (Nov.).....	San Francisco, Calif.	160 Fremont Street.
17	Frt.	34	3,500	States S. S. Co. (Nov.).....	Portland, Oreg.	Porter Building.
18	Tnk.	41	3,000	Texas Co. (Del.).....	Wilmington, Del.	7 West Tenth Street.
19	Tow.	7	700	Great Lakes Towing Co. (N. J.).....	Duluth, Minn.	N. P. Dock.
20	Pas.	379	18,000	American Line Steamship Corporation (Del.).....	New York, N. Y.	1 Broadway.
21	Pas.	16	2,600	Southern Pacific Golden Gate Ferries (Calif.).....	San Francisco, Calif.	65 Market Street.
22	Frt.	33	2,600	Caltmar Steamship Corporation (Del.).....	New York, N. Y.	25 Broadway.
23	Tnk.	33	31,800	Standard Navigation Corporation (La.).....	New Orleans, La.	Union Building.
24	Frt.	29	1,650	Interlake S. S. Co. (Del.).....	Wilmington, Del.	100 West Tenth Street.
25	Frt.	3	175	McNicol Packing Co. (Me.).....	Eastport, Me.	99 Water Street.
26	Pas.	25	1,800	Sound S. S. Liners (Del.).....	New York, N. Y.	Pier 31, E. R.
27	Pas.	100	2,700	Eastern Steamship Lines (Me.).....	Portsmouth, N. H.	Box 5179, Boston, Mass.
28	Tow.	14	400	Kingslon Lake Travel Co. (Ill.).....	Chicago, Ill.	Mapleton, Ill.
29	Tow.	7	200	Atlantic Towing Co. (Del.).....	Savannah, Ga.	228 East Bay Street.
30	Frt.	32	1,650	Bethlehem Transportation Corporation (Del.).....	Cleveland, Ohio.	Union Trust Building.
31	Pas.	55	1,800	Colonial Navigation Co. (N. Y.).....	New York, N. Y.	Pier 11, North River, foot Liberty Street.
32	Pas.	31	500	William M. Mills (Estate).....	do.	169 South Street.
33	Pas.	110	4,000	Eastern Steamship Lines (Me.).....	Portsmouth, N. H.	Box 5179, Boston, Mass.
34	Tow.	6	600	Pennsylvania R. R. Co. (Pa.).....	Philadelphia, Pa.	Broad Street Station.
35	Tnk.	37	3,000	United Fruit Tanker Corporation (Del.).....	New York, N. Y.	17 Battery Place.
36	Tow.	12	800	Wood Towing Corporation (Va.).....	Norfolk, Va.	Hoanoke Dock.
37	Tnk.	33	1,250	Proctor & Gamble Transportation Co. (Ohio).....	Cincinnati, Ohio.	Gwynne Building.
38	Frt.	5	75	James Shewan & Sons.....	New York, N. Y.	Foot Twenty-sixth Street.
39	Tow.	9	250	Norfolk Dredging Co. (Va.).....	Norfolk, Va.	Campostella Wharf, Berkley, Va.
40	Pas.	31	1,100	Buffalo & Crystal Beach Corporation (N. Y.).....	Buffalo, N. Y.	Foot Commercial Street.
41	Frt.	37	1,900	Cananova-Cayo Mambi Corporation (La.).....	New York, N. Y.	c/o Standard Fruit & S. S. Co., Union Indemnity Building, New Orleans, La.
42	Frt.	29	1,500	Interlake Steamship Co. (Del.).....	Wilmington, Del.	100 West Tenth Street.
43	Tow.	7	600	Pennsylvania R. R. Co. (Pa.).....	New York, N. Y.	Jersey City, N. J.
44	Tow.	9	250	Curtis Bay Towing Co. (Md.).....	Baltimore, Md.	Continental Building.
45	Frt.†	36	2,800	Grace Steamship Co. (Del.).....	New York, N. Y.	10 Hanover Square.
46	Tow.	12	800	New York, Philadelphia & Norfolk R. R. Co. (Va.).....	Cape Charles, Va.	
47	Pas.	2	900	Eagle Packet Co. (Mo.).....	St. Louis, Mo.	Foot Vine Street.
48	Tow.	18	1,000	Atlantic Contracting Corporation (Va.).....	New York, N. Y.	Box 494, Norfolk, Va.
49	Fer.	6	620	Delaware-New Jersey Ferry Co. (Del.).....	Wilmington, Del.	Foot East Fourth Street.
50	Fer.	8	1,200	Reading Co. (N. J.).....	Philadelphia, Pa.	Reading Terminal.
51	Fsh.	2	8	Charles Gassow.....	Grand Haven, Mich.	365 Pearl Street, South Haven, Mich.
52	Frt.	6	100	Laurel Hill Lighterage Co. (N. J.).....	New York, N. Y.	Laurel Hill, N. Y.
53	Frt.	36	2,500	United States Shipping Board.....	Philadelphia, Pa.	Bourse Building.
54	Pas.	63	858	Streckfus Steamers (Del.).....	St. Louis, Mo.	Foot Washington Avenue.
55	Tow.	20	300	Owen F. Burke.....	Mobile, Ala.	Foot St. Francis Street.

†a st. s. Coal Bluff.
 †b U. S. Eng. st. s. Coal Bluff.
 †c st. s. Coal Bluff.
 †d Formerly st. s. E. H. Utley.
 †e Formerly st. s. Atlanta.
 †f Formerly st. s. P. R. No. 1.
 †g Formerly st. s. Philip Publicker.
 †h Formerly st. s. a Paco.
 †i Formerly st. s. Amanda Moore.

‡ Formerly st. s. George H. Russel.
 ‡ Formerly st. s. P. R. No. 14.
 ‡ Formerly st. s. Howard Reeder.
 ‡ Formerly st. s. Duval.
 ‡ Formerly st. s. Mary A. Bickel.
 ‡ Formerly st. s. Advance.
 ‡ Formerly st. w. Dubuque.
 ‡ Formerly U. S. Eng. Corps. st. w. Alabama.

Steam Vessels

Line No.	Official No.	Signal and radio-call letters	Rig	Name of vessel	Tonnage		Dimensions			When built	Where built
					Gross	Net	Length	Breadth	Depth		
1	230622		St. w	Capt. Breaux.....	148	87	106.3	24.0	3.6	1931	Lockport, La.....
2	81635		St. s.	CAPTAIN BUD.....	203	138	124.5	20.2	9.3	1898	Dubuque, Iowa.....
3	222378		St. s.	Captain Connell.....	32	21	55.2	11.9	6.5	1905	Camden, N. J.....
4	145635		St. s.	Capt. Cox.....	71	35	70.0	19.6	8.5	1892	Tottenville, N. Y.....
5	232161		St. s.	CAPTAIN DREW.....	425	289	110.5	29.6	13.8	1897	Bath, Me.....
6	130718		St. w.	Captain John.....	84	84	103.0	29.8	4.5	1896	Marietta, Ohio.....
7	220060		St. w	Captain Lyerly.....	99	99	130.4	28.3	3.1	1920	Knoxville, Tenn.....
8	106610		St. s.	CAPT. MATHIASSEN.....	128	64	91.0	22.2	9.7	1889	Newburgh, N. Y.....
9	203735		St. s.	Capt. Toby.....	20	11	46.9	14.4	5.7	1906	Solomons, Md.....
10	126869		St. s.	Capt. Weber.....	690	569	174.5	36.5	8.0	1892	San Francisco, Calif.....
11	201645	KJET	St. s.	CAPTAIN A. F. LUCAS.....	4,188	3,257	350.0	50.0	21.5	1904	Richmond, Va.....
12	127469		St. s.	CAPTAIN THOMAS WILSON.....	4,318	3,091	420.5	50.0	24.0	1900	Port Huron, Mich.....
13	220257	KUZR	St. s.	CAPULIN.....	4,977	3,032	390.0	54.2	27.8	1920	Hog Island, Pa.....
14	223478	WQCH	St. s.	CARABOBO.....	2,916	1,718	305.2	48.2	19.9	1923	Camden, N. J.....
15	226878	WQCA	St. s.	CARACAS.....	3,345	1,991	323.5	51.2	19.9	1927	Newport News, Va.....
16	225626		St. w.	Carbon.....	184	127	115.7	25.2	4.0	1920	Point Pleasant, W. Va.....
17	220186	KUVV	St. s.	CARDONIA.....	5,104	3,106	390.0	54.2	27.8	1920	Hog Island, Pa.....
18	209871	KJEV	St. s.	CARISCO.....	927	630	180.1	28.4	12.5	1912	Port Richmond, N. Y.....
19	226776	WOHK	El. s.	CARL D. BRADLEY.....	10,028	7,706	623.2	65.2	30.2	1927	Lorain, Ohio.....
20	222777		St. s.	CARL D. COLONNA.....	137	16	90.8	20.8	10.4	1891	Roston, Mass.....
21	204701		St. s.	CARLE C. CONWAY.....	6,530	4,910	532.0	56.2	31.0	1907	Chicago, Ill.....
22	127578	KJEW	St. s.	CARLISLE.....	644	438	157.0	29.0	17.5	1901	Philadelphia, Pa.....
23	205805	KJEX	St. s.	Carlos.....	865	541	198.4	39.2	14.8	1908	San Francisco, Calif.....
24	220550	KDDK	St. s.	CARLTON.....	5,127	3,124	390.0	54.2	27.8	1920	Hog Island, Pa.....
25	215614		St. s.	CARM A. THOMPSON.....	7,038	5,658	525.0	58.0	31.0	1917	Lorain, Ohio.....
26	25792		St. s.	Carolina.....	30	19	55.7	14.4	4.3	1867	Richmond, Va.....
27	96172	WPCV	St. s.	Carolina.....	1,304	887	220.0	40.0	13.0	1892	Philadelphia, Pa.....
28	209344		St. s.	CAROLINA.....	334	206	121.0	27.1	8.0	1911	Newport News, Va.....
29	210278	WKCA	St. s.	CAROLYN.....	3,209	2,399	313.6	46.1	22.9	1912	do.....
30	222468		St. w.	Carolyn.....	72	72	64.0	29.9	4.3	1922	Memphis, Tenn.....
31	220598	KDKS	St. s.	CARPLAKA.....	5,104	3,113	390.0	54.2	27.8	1920	Hog Island, Pa.....
32	220597	KDKR	St. s.	CARRABULLE.....	5,030	3,105	390.0	54.2	27.8	1920	do.....
33	126877		St. s.	Carrie A. Ramsay.....	84	42	70.0	18.9	9.0	1892	Perth Amboy, N. J.....
34	210109		St. w.	Carrie B. Schwing.....	63	63	100.7	24.0	3.8	1912	Plaquemine, La.....
35	219969	KLDS	St. s.	Carrie T. Meseck.....	183	125	94.2	24.6	13.0	1920	Camden, N. J.....
36	127006		St. p.	CARRIER.....	1,097	734	280.3	44.0	10.0	1892	Newburgh, N. Y.....
37	212652	KDAE	St. s.	CARRILLO.....	4,593	2,590	378.8	60.3	29.1	1911	Belfast, Ireland.....
38	222672		St. s.	Carroll K. West.....	106	45	81.3	20.6	9.9	1919	Morris Heights, N. Y.....
39	127605		St. s.	Carter H. Harrison.....	30	20	71.0	16.0	5.2	1901	Chicago, Ill.....
40	129284		St. p.	Carteret.....	662	417	171.0	36.7	13.4	1885	Wilmington, Del.....
41	223033		St. s.	CARTER.....	373	226	149.9	32.6	9.6	1923	Chester, Pa.....
42	224573		St. w.	CARY-BIRD.....	201	197	139.0	30.0	5.2	1925	Point Pleasant, W. Va.....
43	215796	KDIS	St. s.	CASCADE.....	1,853	1,109	252.0	43.5	18.9	1917	Toledo, Ohio.....
44	209586		St. w.	Cascades.....	407	350	160.0	30.8	6.5	1912	Portland, Ore.....
45	200856	KJEY	St. s.	CASPAR.....	739	478	175.5	34.0	14.5	1904	Alameda, Calif.....
46	204919	KJEZ	St. s.	Caspar.....	648	362	175.1	38.3	12.4	1907	Aberdeen, Wash.....
47	209518	KJFA	St. s.	CASPIAN.....	125	85	80.6	21.6	10.2	1912	Camden, N. J.....
48	129424		St. s.	Cassie.....	31	15	59.0	14.0	6.4	1887	New London, Conn.....
49	220574	KDIZ	St. s.	CASSIMIR.....	5,030	3,105	390.0	54.2	27.8	1920	Hog Island, Pa.....
50	220930	KDFF	St. s.	CASTANA.....	5,030	3,105	390.0	54.2	27.8	1920	do.....
51	126552		St. s.	Castine.....	69	35	71.1	14.5	5.0	1889	Brewer, Me.....
52	217860	KJFB	St. s.	CASTLE TOWN.....	3,321	2,029	321.7	50.0	21.6	1919	Gloucester City, N. J.....
53	220629	KDFF	St. s.	CATAHOLA.....	5,030	3,105	390.0	54.2	27.8	1920	Hog Island, Pa.....
54	223907	KFTP	St. s.	CATALINA.....	1,706	1,161	285.2	52.1	18.8	1924	Los Angeles, Calif.....
55	211941		St. s.	CATACT.....	185	125	89.4	25.0	12.3	1914	Baltimore, Md.....
56	127168	KJFC	St. s.	CATAWINSA.....	558	352	158.0	29.0	18.0	1896	Wilmington, Del.....
57	222841		St. w.	Catharine (composite).....	95	70	112.2	25.4	3.4	1923	Portland, Ore.....
58	216616	KTOI	St. s.	CATHERINE.....	2,121	1,278	250.5	43.7	20.4	1918	Manitowoc, Wis.....

1 Formerly st. s. William K. Kavanaugh.
 2 Formerly U. S. Q. M. C. st. s. Captain Connell.
 3 a Tea Rose.
 b S. O. Co. No. 8.
 c S. T. Co. No. 8.
 d Socony 8.
 e Wm. J. Taylor, Jr.
 f Formerly U. S. lighthouse st. s. No. 68.

1 Formerly st. w. a Ninn Paden.
 b City of Ashland.
 c Astral.
 d S. O. Co. No. 1.
 e S. T. Co. No. 1.
 f Socony 1.
 g Henry F. W.
 h Formerly st. s. Atlantic City.

Line No.	Service	Crew	Horsepower	Name of owner	Home port	Address of owner
1	Tow.	12	500	A. P. Breaux.....	New Orleans, La.....	Lockport, La.
2	Tow.	5	598	New Orleans Coal & Blsso Towboat Co. (Del.).....	do.....	United Fruit Building.
4	Frb.	15	150	City of New York.....	New York, N. Y.....	Municipal Building.
3	Tow.	5	350	James A. Cox.....	Newark, N. J.....	16 Elmwood Place, Elizabeth N. J.
5	Msc.	11	350	Braak Corporation (Del.).....	New York, N. Y.....	17 Battery Place.
6	Fer.	3	142	Fullerton-Portsmouth Ferry Co. (Ky.).....	Cincinnati, Ohio.....	55 Second Street, Portsmouth, Ohio.
7	Frt.	17	160	Tennessee River Navigation Co. (Tenn.).....	Chattanooga, Tenn.....	100 Water Street.
8	Tow.	5	700	Mathiasen Shipping Co. (Del.).....	New York, N. Y.....	15 Moore Street.
9	Tow.	3	90	Charles J. Ellis.....	Washington, D. C.....	1428 Ridge Place SE.
10	Pas.	39	350	California Transportation Co. (Calif.).....	San Francisco, Calif.....	Pier 3.
11	Tnk.	31	2,800	Standard Oil Co. of California (Del.).....	do.....	225 Bush Street.
12	Frt.	24	1,300	Wilson Transit Co. (Del.).....	Wilmington, Del.....	100 West Tenth Street.
13	Frt. †	36	2,500	United States Shipping Board.....	Philadelphia, Pa.....	Bourse Building.
14	Pas.	59	2,200	Atlantic & Caribbean Steam Navigation Co. (Del.).....	Wilmington, Del.....	Du Pont Building.
15	Pas.	87	3,500	do.....	do.....	Do.
16	Tow.	15	289	Wheeling Steel Corporation (Del.).....	Pittsburgh, Pa.....	1134 Market Street, Wheeling, W. Va.
17	Frt. †	42	2,500	Lykes Bros.-Ripley S. S. Co. (La.).....	New Orleans, La.....	Whitney Building.
18	Frt.	18	960	Thames River Line (Del.).....	New York, N. Y.....	Pier 32, East River.
19	Frt.	36	4,800	Bradley Transportation Co. (W. Va.).....	Duluth, Minn.....	Wolvyn Building.
20	Tow.	9	380	Norfolk Lighterage Co. (Va.).....	Norfolk, Va.....	Foot Commerce Street.
21	Frt.	32	1,800	Producers S. S. Co. (Del.).....	Wilmington, Del.....	100 West Tenth Street.
22	Tow.	20	750	Reading Co. (Pa.).....	Philadelphia, Pa.....	Reading Terminal.
23	Frt.	22	700	Donovan Steamship Co. (Wash.).....	San Francisco, Calif.....	Aberdeen, Wash.
24	Frt. †	40	2,500	Tampa Intercoastal S. S. Co. (Fla.).....	New Orleans, La.....	Whitney Building.
25	Frt.	31	1,600	Butler S. S. Co. (Del.).....	Wilmington, Del.....	100 West Tenth Street.
26	Tow.	5	84	Major and Loomis Co. (N. C.).....	Elizabeth City, N. C.....	Hertford, N. C.
27	Pas.	20	1,000	William F. Price.....	Duluth, Minn.....	1035 East Sixtieth Street, Chicago, Ill.
28	Pas.	10	250	Buxton Lines (Va.).....	Norfolk, Va.....	710 Water Street.
29	Frt.	31	1,200	A. H. Bull Steamship Co. (N. J.).....	New York, N. Y.....	115 Broad Street.
30	Fer.	3	50	A. C. Johnson.....	Memphis, Tenn.....	Box 731, Helena, Ark.
31	Frt. †	35	2,500	American Seantle Line (Del.).....	New York, N. Y.....	5 Broadway.
32	Tnk. †	52	2,500	Cuba Distilling Co. (W. Va.).....	Baltimore, Md.....	Curtis Bay, Md.
33	Tow.	6	250	Providence Steamboat Co. (R. I.).....	Providence, R. I.....	Crary Street.
34	Tow.	11	150	Schwing Lumber & Shingle Co. (La.).....	New Orleans, La.....	Plaquemine, La.
35	Tow.	8	650	Mesek Towing & Transportation Co. (N. J.).....	New York, N. Y.....	Pier 59 N. R.
36	Pas.	22	450	Morgan's Louisiana & Texas Railroad & Steamship Co (La.).....	New Orleans, La.....	Foot Elysian Fields Avenue.
37	Pas.	68	3,650	United Fruit Steamship Corporation (Del.).....	New York, N. Y.....	Pier 3, N. R.
38	Tow.	5	400	Fred B. Dalzell.....	do.....	24 State Street.
39	Pas.	5	115	James Tolson.....	Chicago, Ill.....	1416 North Kedzie Boulevard.
40	Fer.	6	600	Carteret Ferry Corporation (N. J.).....	New York, N. Y.....	17 Battery Place.
41	Tnk.	7	400	Mexican Petroleum Corporation (Me.).....	do.....	122 East Forty-second Street.
42	Pas.	5	150	Jeff H. Williams.....	Evansville, Ind.....	Box 814.
43	Frt. †	20	1,200	E. K. Wood Lumber Co. (Calif.).....	San Francisco, Calif.....	1 Drumm Street.
44	Tow.	10	850	Shaver Transportation Co. (Oreg.).....	Portland, Oreg.....	Foot North St. Louis Ave.
45	Frt.	19	700	Remco Steamship Co. (Calif.).....	San Francisco, Calif.....	582 Market Street.
46	Frt.	18	450	Fred Henderson.....	do.....	1510 Madison Street, Oakland, Calif.
47	Tow.	0	350	Tugboat Casplan Co. (Del.).....	Wilmington, Del.....	Dover, Del.
48	Tow.	5	111	Louis Lubchansky.....	New London, Conn.....	64 Howard Street.
49	Tnk. †	39	2,500	Cuba Distilling Co. (W. Va.).....	Baltimore, Md.....	Curtis Bay, Md.
50	Tnk. †	34	2,500	Steamer Castana Corporation (N. Y.).....	New York, N. Y.....	122 East Forty-second Street.
51	Pas.	4	50	Leighton W. Coombs.....	Belfast, Me.....	Islesboro, Me.
52	Frt. †	26	1,650	Charles Nelson Co. (Calif.).....	San Francisco, Calif.....	230 California Street.
53	Tnk. †	32	2,500	Cuba Distilling Co. (W. Va.).....	Baltimore, Md.....	Curtis Bay, Md.
54	Pas.	70	3,000	Wilmington Transportation Co. (Calif.).....	Los Angeles, Calif.....	Catalina Terminal, Wilmington, Calif.
55	Frb.	20	550	Mayor and city council (Md.).....	Baltimore, Md.....	City Hall.
56	Tow.	19	1,000	H. P. Dilkes.....	Philadelphia, Pa.....	308 Chestnut Street.
57	Tow.	5	325	Columbia Contract Co. (Oreg.).....	Portland, Oreg.....	44 South East Salmon Street.
58	Frt.	33	1,550	A. H. Bull Steamship Co. (N. J.).....	New York, N. Y.....	115 Broad Street.

† Formerly st. s. U. S. S. Wahnaet.
 †a William A. Hawgood.
 † Formerly st. s. R. L. Agassiz.
 † Formerly st. s. Virginia.
 †a st. s. Hartford.
 †b U. S. Q. M. C. Terry.
 †c st. s. Hartford.
 †d st. s. Charles H. Hackley.
 † Formerly st. s. Wizard.

† Formerly British st. s. Carrillo.
 †a U. S. Navy No. 79.
 † Formerly st. s. New York Marine Co. No. 9.
 † Formerly st. p. Colorado.
 † Formerly st. s. a War Rifle.
 †b Lakebridge.
 † Formerly st. s. Nushagak.
 † Formerly st. s. Capastrano.
 † Formerly st. s. Lake Greenwood.

Steam Vessels

Line No.	Official No.	Signal and radio-call letters	Rig	Name of vessel	Tonnage		Dimensions			When built	Where built
					Gross	Net	Length	Breadth	Depth		
							Feet	Feet	Feet		
1	223971		St. s.	Catherine	12	8	40.7	8.8	4.7	1922	Zanesville, Ohio
2	216216	KMAI	St. s.	Catherine D. ^a +	2,224	1,624	242.0	41.6	24.4	1918	Bellingham, Wash.
3	221516		St. s.	Catherine Carroll	85	58	68.6	22.0	8.8	1921	Tottenville, N. Y.
4	227861		St. w.	CATHARINE DAVIS	263	184	133.3	26.6	5.0	1928	Jeffersonville, Ind.
5	204835	KFKR	St. s.	¹ CATHERINE G. SUDDEN ^b +	2,052	1,218	277.0	43.0	17.3	1907	Newport News, Va.
6	219196	KOLP	St. s.	CATHLAMET ^b +	5,869	3,635	410.5	64.2	29.2	1919	Seattle, Wash.
7	219956	KURC	St. s.	CATHWOOD ^b +	7,072	4,360	435.0	56.0	32.0	1920	Alameda, Calif.
8	221207		St. s.	CATSKILL	1,400	952	185.7	38.7	16.1	1914	Newburgh, N. Y.
9	223190		St. s.	CATSKILL	652	443	186.9	40.4	11.4	1923	Marlins Harbor, N. Y.
10	214559	WECU	St. s.	CAUTO ^b +	3,570	2,160	351.0	47.9	24.7	1916	Seattle, Wash.
11	220287	KUZZ	St. s.	CAYO MAMBI ^b +	1,925	1,055	249.8	37.7	14.8	1920	Maulitowoc, Wis.
12	220781	KJFD	St. s.	CAYUOA	2,309	1,440	251.0	43.6	22.2	1920	Wyandotte, Mich.
13	127756		St. p.	Cañadero	1,682	991	228.5	38.0	17.0	1903	Alameda, Calif.
14	201163		St. s.	Cecil	59	40	76.0	17.3	7.0	1904	Solomons, Md.
15	126028		St. s.	Cetilla	98	49	92.2	20.0	8.6	1882	Camden, N. J.
16	126132		St. s.	Celestine	23	11	50.4	14.4	6.3	1883	Newburgh, N. Y.
17	211948	WCDU	St. s.	Cello ^b +	943	578	202.3	40.2	14.7	1913	St. Helens, Ore.
18	211816		St. w.	Celma	177	177	145.5	24.5	4.4	1913	Burnside, Ky.
19	01423		St. s.	¹ Cementus	126	92	102.5	20.4	10.6	1882	Camden, N. J.
20	209789		St. s.	CENTRAL	98	40	82.0	21.0	10.3	1912	Ferrysburg, Mich.
21	224095		St. s.	Central II	79	51	60.0	23.6	7.8	1924	Clinton, Wash.
22	212620		St. s.	Ceres	611	500	137.2	35.1	16.0	1914	Wilmington, Del.
23	221144	KDQY	St. s.	CERRO-AZUL ^b +	0,059	5,065	480.5	66.0	36.8	1921	Chester, Pa.
24	221129	KDQS	St. s.	CERRO-ERANO ^b +	8,880	5,543	480.5	66.0	36.8	1921	do
25	200374		St. s.	CETUS ^b +	4,390	2,952	418.0	50.0	28.0	1903	Superior, Wis.
26	127335		St. s.	Champion	342	159	122.7	35.2	11.1	1899	Tottenville, N. Y.
27	206918		St. s.	Champion	76	42	88.5	22.6	5.8	1909	Hoquiam, Wash.
28	127579		St. w.	Champion No. 3	66	66	98.9	25.7	3.5	1901	Mason City, W. Va.
29	127094		St. s.	Channing	51	28	60.3	17.0	7.6	1895	Boston, Mass.
30	200657		St. w.	Chaperon	98	98	110.0	24.0	4.5	1904	Clinton, Iowa
31	214913	KJFF	St. s.	CHAPMAN BROS.	472	321	130.8	35.6	12.6	1917	Elizabethport, N. J.
32	218732	KITZ	St. s.	CHARCAS ^b +	6,565	3,457	410.5	64.3	27.2	1919	Los Angeles, Calif.
33	212003		St. s.	Charles L.	34	22	61.8	16.6	7.7	1914	Erie, Pa.
34	218628	KINP	St. s.	¹ CHARLES CHRISTENSON ^b +	5,630	3,495	409.7	54.2	27.7	1919	Seattle, Wash.
35	127365	KJFG	St. s.	CHAS. CLARKE	211	144	108.9	22.6	11.8	1899	Camden, N. J.
36	145786		St. s.	¹ CHARLES DONNELLY	3,765	3,076	398.4	47.0	28.0	1898	Wyandotte, Mich.
37	211352		St. s.	CHARLES HEIDEN	717	440	151.5	35.2	14.6	1913	Ecorse, Mich.
38	203918		St. s.	CHARLES HUBBARD ^b +	4,846	4,287	433.7	52.0	23.9	1907	Toledo, Ohio
39	157678		St. s.	¹ Charles Kennedy, Jr.	135	92	92.0	22.4	11.0	1902	Noank, Conn.
40	210368	KKAU	St. s.	CHAS. KURZ ^b +	5,731	3,511	400.8	51.3	31.4	1918	Chester, Pa.
41	214297		St. s.	Charles Loesch	22	14	52.5	15.7	6.2	1916	Erie, Pa.
42	126021		St. p.	Charles Macalester	624	462	195.0	30.0	10.6	1890	Wilmington, Del.
43	220600	KJFH	St. s.	¹⁰ CHARLES NELSON ^b +	4,633	2,905	380.4	53.1	27.0	1920	Tacoma, Wash.
44	231034		St. w.	¹¹ CHARLES NORVELL ^b +	742	742	194.2	41.6	5.0	1899	Jeffersonville, Ind.
45	213899	WOCM	St. s.	CHARLES PRATT ^b +	8,982	5,044	500.0	68.0	27.0	1916	Newport News, Va.
46	214165		St. p.	Charles Van Damme	342	214	152.8	36.9	11.0	1916	Denleh, Calif.
47	208135		St. s.	Charles A. Potter	24	17	56.5	11.2	6.2	1910	Ashtabula, Ohio
48	224031		St. s.	CHARLES C. DONOGHUE ^b +	756	514	164.8	40.8	15.0	1921	Quincy, Mass.
49	224066	KFKK	St. s.	CHARLES C. WEST ^b +	6,441	5,001	456.2	60.1	29.1	1925	Maulitowoc, Wis.
50	201711		St. s.	¹² Charles D. McAllister	161	110	93.7	25.5	10.3	1905	Tottenville, N. Y.
51	204016		St. s.	CHARLES E. WILLIAMS	98	67	75.4	21.0	10.5	1907	Ferrysburg, Mich.
52	221842		St. w.	CHARLES F. RICHARDSON	803	541	207.0	45.0	6.5	1921	Huys, Pa.
53	226114	KDID	St. s.	¹³ CHARLES G. BLACK ^b +	14,305	9,161	550.3	72.2	43.7	1921	Sparrows Point, Md.
54	220711	KDHH	St. s.	CHARLES H. CRAMP ^b +	6,220	3,812	404.6	53.9	26.2	1920	Philadelphia, Pa.
55	225206		St. s.	Charles H. Markham	108	73	78.6	21.9	9.9	1925	Milford, Del.
56	201054	KJFJ	St. s.	Charles J. Colonna	248	101	124.4	22.0	10.5	1901	Berkley, Va.

¹ Formerly st. s. George W. Fenwick
² Formerly (a) st. s. Mary Wittich
 (b) Cuban st. s. Cementus.
³ Formerly st. s. Wm. J. McCarthy.

(a) Henry S. Sill.
⁴ Formerly st. s. ^b Cetus.
 (c) Samuel H. Squire.
⁵ Formerly st. s. West Inskip.
⁶ Formerly st. s. West Hepburn.

Line No.	Service	Crew	Horsepower	Name of owner	Home port	Address of owner
1	Pas.	3	15	Bernard R. Le Roy	Cincinnati, Ohio	Zanesville, Ohio.
2	Pas.	44	1,000	Pacific American Fisheries (Del.)	Bellingham, Wash.	South Bellingham, Wash.
3	Tow.	6	250	Carroll Towing Co. (N. Y.)	New York, N. Y.	Pier 5, Bush Docks (B.).
4	Tow.	18	345	Island Creek Fuel and Transportation Co. (Mo.)	Cincinnati, Ohio	Divle Terminal Building.
5	Frt.	22	1,400	Sudden & Christenson (Calif.)	San Francisco, Calif.	310 Sansome Street.
6	Frt. †	44	2,800	American-West African Line (N. Y.)	New York, N. Y.	17 Battery Place.
7	Tnk. †	36	3,100	Union Oil Co. of California (Calif.)	Los Angeles, Calif.	Union Oil Building.
8	Fer.	8	1,600	New York Central R. R. Co. (N. Y.)	New York, N. Y.	6 Beaver Street.
9	Frt.	22	400	Catskill Boat Corporation (N. Y.)	do	Grand Central Terminal.
10	Frt.	48	2,500	New York & Cuba Mail Steamship Co. (Me.)	do	Foot Wall Street.
11	Frt. †	27	2,000	Cananova Cayo Mambi Corporation (La.)	do	670 Standard Fruit & S. S. Co., Union Indemnity Building, New Orleans, La.
12	Frt.	24	1,300	Independent S. S. Co. (Del.)	Duluth, Minn.	3033 East First Street.
13	Fer.	14	1,600	Northwestern Pacific R. R. Co. (Calif.)	San Francisco, Calif.	65 Market Street.
14	Tow.	4	250	Rapid Coaling-Chesapeake Lighterage Co. (Md.)	Baltimore, Md.	Keyser Building.
15	Tow.	6	500	James Jervoy Lockwood	Charleston, S. C.	12 A Rutledge Avenue
16	Tow.	3	75	Mobile & Gulf Navigation Co. (Ala.)	Mobile, Ala.	Foot Palmetto Street.
17	Frt.	30	800	Charles C. Gillespie	San Francisco, Calif.	2633 Green Street.
18	Pas.	7	205	Cumberland Transportation Co. (Ky.)	Louisville, Ky.	Louisville, Ky.
19	Tow.	11	200	Lono Star Cement Company, Louisiana (Del.)	New Orleans, La.	Hibernia Bank Building.
20	Tow.	8	550	Michigan Limestone & Chemical Co. (Mich.)	Detroit, Mich.	Rogus City, Mich.
21	Frt.	2	200	M. A. Montgomery	Bellingham, Wash.	717 Forest Street.
22	Misc.	6	350	International Elevating Co. (N. J.)	New York, N. Y.	2 Broadway.
23	Tnk. †	42	4,500	Pan American Foreign Corporation (Del.)	Wilmington, Del.	100 West Tenth Street.
24	Tnk. †	45	4,300	do	do	do
25	Frt.	28	1,300	Interlake Steamship Co. (Del.)	New York, N. Y.	17 Battery Place.
26	Wrk.	9	600	Merritt-Chapman & Scott Corporation (Del.)	New York, N. Y.	717 Levesee Street, Hoquiam, Wash.
27	Tow.	4	200	Pioneer Tug Boat Co. (Wash.)	Aberdeen, Wash.	do
28	Fer.	3	250	Twenty Sixth Street Ferry Co. (Ohio)	Cincinnati, Ohio	Proctorville, Ohio.
29	Tow.	5	150	New Jersey Shipbuilding & Dredging Co. (N. J.)	New York, N. Y.	50 Broad Street.
30	Tow.	15	300	Indiana Towing Co. (Ind.)	Evansville, Ind.	Chitsons Bank Building.
31	Wrk.	5	740	Merritt-Chapman & Scott Corporation (Del.)	New York, N. Y.	17 Battery Place.
32	Frt. †	45	2,800	Grace Steamship Co. (Del.)	do	10 Hanover Square.
33	Fsh.	8	70	A. G. Scheidenhelm	Erie, Pa.	do
34	Frt.	35	2,500	Christenson Steamship Co. (Calif.)	San Francisco, Calif.	310 Sansome Street.
35	Tow.	12	650	Bay Towing Co. (Tex.)	Galveston, Tex.	Medical Arts Building.
36	Frt.	32	1,692	Great Lakes Transit Corporation (N. Y.)	Buffalo, N. Y.	223 Erie Street.
37	Frt.	12	400	Pine Ridge Coal Co. (Mich.)	Detroit, Mich.	Fidelity Trust Building.
38	Frt.	22	2,000	Great Lakes Steamship Co. (Del.)	Oswego, N. Y.	Hills Building, Syracuse, N. Y.
39	Tow.	5	250	Elizabeth Co. (Del.)	Nowark, N. J.	34 Elmwood Place, Elizabeth, N. J.
40	Tnk.	37	3,500	Pennsylvania Tankers (Del.)	Philadelphia, Pa.	200 South Broad Street.
41	Fsh.	5	40	Raymond Loesch	Erie, Pa.	218 Dunn Boulevard.
42	Pas.	18	1,150	Mount Vernon & Marshall Hall Steamboat Co. (Va.)	Washington, D. C.	Seventh Street Wharf SW.
43	Frt. †	32	2,500	Charles Nelson Co. (Calif.)	San Francisco, Calif.	230 California Street.
44	Tow.	0	1,800	Patton Tully Transportation Co. (Tenn.)	Memphis, Tenn.	Blackfoot Station.
45	Tnk.	40	3,200	Standard Shipping Co. (Del.)	Wilmington, Del.	30 Rockefeller Plaza, New York, N. Y.
46	Fer.	5	300	Richmond & San Rafael Ferry & Transportation Co. (Calif.)	San Francisco, Calif.	564 Market Street.
47	Fer.	3	65	James J. McCarthy	Buffalo, N. Y.	157 Ohio Street.
48	Fer.	7	1,100	City of Boston (Mass.)	Boston, Mass.	City Hall.
49	Frt.	39	2,000	Rockport Steamship Co. (Del.)	Wilmington, Del.	100 West Tenth Street.
50	Tow.	0	900	Charles D. McAllister Corporation (Del.)	New York, N. Y.	17 State Street.
51	Tow.	6	600	Great Lakes Dredge & Dock Co. (N. J.)	Duluth, Minn.	Exchange Building.
52	Tow.	40	1,500	West Kentucky Coal Co. (N. J.)	Louisville, Ky.	City National Bank Building, Paducah, Ky.
53	Tnk.	44	4,600	Standard Shipping Co. (Del.)	Wilmington, Del.	30 Rockefeller Plaza, New York, N. Y.
54	Frt. †	38	3,000	Nautilus Steamship Corporation (N. Y.)	New York, N. Y.	26 Beaver Street.
55	Tow.	8	350	Ocean Steamship Co. of Savannah (Ga.)	do	Pier 52, North River.
56	Fsh.	8	450	McNeal Dodson Co. (Va.)	Reedville, Va.	do

† Formerly st. s. Troy.

^a David B. Dearborn.

† Formerly st. s. ^b Keran Flannery.

† Formerly st. s. ^a A vondae.

† Formerly st. s. ^b Tracy Brothers.

† Formerly st. s. ^a Hoboken.

† Formerly st. s. ^c Commercial Spirit.

¹¹ Formerly U. S. Engineers Corps st. w. Wm. R. King.

^a William J. Dailey.

^b Cristobal.

¹¹ Formerly st. s. ^c Phoenix.

^d Charles Henry McWilliams.

^e Bouker No. 3.

¹¹ Formerly British st. s. G. Harrison Smith.

Line No.	Official No.	Signal and radio-call letters	Rig	Name of vessel	Tonnage		Dimensions			When built	Where built
					Gross	Net	Length	Breadth	Depth		
							Feet	Feet	Feet		
1	225861		St. s.	CHARLES J. CONNELL.....	09	67	79.8	21.1	11.3	1926	Manitowoc, Wis.....
2	224518		St. w.	CHARLES J. MILLER.....	226	228	130.0	32.0	5.0	1925	Jeffersonville, Ind.....
3	90658		St. s.	Charles J. Reid.....	40	20	72.6	15.9	6.2	1876	Chester, Pa.....
4	214499	WMIU	St. s.	CHARLES L. HUTCHINSON. +⊕	7,215	5,605	580.0	58.0	32.0	1916	Superior, Wis.....
5	217203	WMEA	St. s.	CHARLES L. O'CONNOR. +⊕	2,351	1,433	253.4	43.7	25.1	1918	Eeorse, Mich.....
6	216656	KPAA	St. s.	CHARLES L. WHEELER, Jr. +□⊕	2,205	1,348	289.0	44.1	19.0	1918	Portland, Oreg.....
7	211740		St. s.	Charles M. Hyttel.....	62	42	61.0	15.0	9.0	1913	Sturgeon Bay, Wis.....
8	223200	WPBD	St. s.	CHARLES M. SCHWAB. +⊕	7,935	6,209	586.3	60.2	28.0	1923	Cleveland, Ohio.....
9	204306		St. s.	CHARLES O. JENKINS. +⊕	6,285	4,827	504.0	54.2	31.0	1907	Wyandotte, Mich.....
10	211689	KJFK	St. s.	Charles P. Greenough.....	296	145	128.5	27.4	15.3	1913	Rockland, Me.....
11	126898		St. s.	Charles P. Stricker.....	22	15	56.8	13.5	6.2	1892	Buffalo, N. Y.....
12	220434	KDBZ	St. s.	CHARLES R. McCORMICK. +⊕	6,094	3,816	401.4	53.2	31.9	1920	Vancouver, Wash.....
13	202899		St. s.	CHARLES S. HERARD. +⊕	6,201	4,854	504.0	54.0	30.0	1906	Cleveland, Ohio.....
14	201283		St. s.	Charles T. Gallagher.....	90	52	85.4	21.8	9.8	1904	South Portland, Me.....
15	222620		St. p.	Charles W. Galloway.....	587	370	140.8	34.1	12.8	1922	Wilmington, Del.....
16	216691		St. p.	Charles Henry Stone.....	27	21	64.8	19.0	3.2	1917	Point Pleasant, W. Va.....
17	126619		St. s.	Charleston.....	141	106	92.9	17.7	0.2	1890	Buffalo, N. Y.....
18	127481		St. w.	Charlotte.....	171	171	160.0	31.0	4.0	1900	Brownsville, Pa.....
19	206920		St. s.	Charlotte.....	41	28	62.0	17.0	0.6	1912	Erle, Pa.....
20	129487		St. p.	CHATEAUGAY.....	405	255	100.0	29.7	0.4	1888	Shelburne, Vt.....
21	99148		St. s.	CHATHAM.....	1,266	833	219.2	40.2	16.7	1891	Newburgh, N. Y.....
22	225471	KGAN	St. s.	CHATHAM..... +⊕	5,149	3,456	350.7	52.2	10.0	1926	Newport News, Va.....
23	207695		St. s.	CHATTANOOGA.....	47	32	61.0	16.0	8.0	1910	Lorain, Ohio.....
24	221613	KDUW	St. s.	CHATTANOOGA CITY. +⊕	5,686	3,450	424.2	56.2	26.5	1921	Chickasaw, Ala.....
25	211290	KJFL	St. s.	CHARNEY M. DEFEW. +⊕	652	282	185.1	35.0	13.5	1913	Bath, Me.....
26	76922		St. s.	Chautauqua (composite).....	1,372	932	200.6	45.8	15.9	1891	Philadelphia, Pa.....
27	217693	KJFM	St. s.	CHEEKOWAGA.....	331	166	126.3	24.7	15.3	1902	Port Richmond, N. Y.....
28	127527	KJFN	St. s.	Chehails..... +⊕	653	421	183.3	37.5	14.8	1891	Fairhaven, Calif.....
29	126929	WEPH	St. s.	Chelsea..... +⊕	333	184	140.4	31.2	10.8	1902	Wilmington, Del.....
30	223222		St. s.	CHELSEA.....	1,028	694	189.5	36.1	14.7	1923	do.....
31	127346		St. s.	CHELTENHAM.....	113	77	84.3	19.0	9.2	1899	Philadelphia, Pa.....
32	125638		St. s.	Cherokee..... +⊕	40	20	68.0	16.2	7.0	1877	Baltimore, Md.....
33	210246		St. w.	Cherokee..... +⊕	741	609	179.2	40.2	7.0	1912	Oakland, Calif.....
34	222300	KJFO	St. s.	CHEROKEE.....	297	181	125.8	26.4	10.0	1892	Camden, N. J.....
35	223004		St. w.	Cherokee.....	52	52	105.6	20.0	3.0	1923	Knoxville, Tenn.....
36	224042	WTCI	St. s.	CHEROKEE..... +⊕	5,896	3,514	387.5	54.3	20.0	1925	Newport News, Va.....
37	3704		St. p.	CHESAPEAKE.....	834	503	102.0	36.0	14.6	1897	Wilmington, Del.....
38	223239		St. s.	Chesapeake.....	99	52	80.9	21.0	9.4	1919	Sharptown, Md.....
39	212448		St. p.	Cheslyme.....	50	32	51.3	26.0	3.5	1914	New London, Conn.....
40	126645		St. s.	CHESTER.....	467	317	160.0	35.0	15.6	1893	Wilmington, Del.....
41	127620		St. s.	CHESTER.....	286	194	140.5	27.0	9.7	1902	Chester, Pa.....
42	204938		St. s.	CHESTER.....	263	179	100.2	30.4	11.4	1908	Port Richmond, N. Y.....
43	207550		St. s.	CHESTER.....	177	120	95.8	24.5	12.4	1910	do.....
44	230959		St. s.	CHESTER..... +⊕	1,810	1,129	260.7	43.2	15.7	1931	River Rouge, Mich.....
45	219107	KOST	St. s.	CHESTER VALLEY..... +⊕	5,078	3,110	390.0	54.2	27.8	1919	Hog Island, Pa.....
46	227892	WRDK	St. s.	CHESTER O. SWAIN..... +⊕	8,145	5,101	492.4	60.2	29.2	1921	Vancouver, Wash.....
47	127370	WRCQ	St. s.	CHESTER W. CHAPIN..... +⊕	2,868	1,822	312.0	64.0	16.9	1899	Sparrows Point, Md.....
48	217623	KJFP	St. s.	CHEYOTA..... +⊕	3,252	1,989	324.0	46.2	23.0	1918	Newark, N. J.....
49	127699		St. s.	CHICAGO.....	760	521	193.3	46.0	15.3	1901	Port Richmond, N. Y.....
50	211613		St. s.	CHICAGO.....	110	95	83.6	23.1	12.9	1913	Manitowoc, Wis.....
51	210587	KJFQ	St. s.	CHICAGO..... +⊕	1,998	1,171	251.0	45.6	18.1	1918	Duluth, Minn.....
52	210182		St. s.	CHICAGO HARBOR No. 2.....	72	38	68.7	17.0	11.0	1912	Cleveland, Ohio.....
53	3068		St. s.	CHICAGO HARBOR No. 4.....	58	39	63.3	17.3	9.0	1903	Ferrysburg, Mich.....
54	219875	KUNZ	St. s.	CHICKASAW CITY..... +⊕	6,196	3,849	395.5	55.0	31.4	1920	Chickasaw, Ala.....
55	206433		St. s.	CHICKORA.....	297	171	124.5	33.0	8.0	1909	Buffalo, N. Y.....
56	126961	KJFR	St. s.	Chief.....	230	122	112.5	25.0	11.2	1893	Wilmington, Del.....
57	207657		St. s.	Chief.....	34	19	59.0	16.6	6.4	1910	Fairhaven, Calif.....
58	209235		St. s.	CHIEF WAWATAM.....	2,990	1,793	338.8	62.0	20.7	1911	Toledo, Ohio.....

1 Formerly st. s. (a) Mary Ann.
(b) Charles A. Kennedy.
2 Formerly st. s. Sir Trevor Dawson.
3 Formerly st. s. Costilla.
4 Formerly st. s. Point Judith.
5 Formerly st. s. Apus.
6 Formerly st. s. Carrie Stewart.

7 Formerly st. s. Hamburg.
8 Formerly st. s. Rangeley.
9 Formerly st. s. John G. McCullough.
10 Formerly st. s. Camilla.
11 Formerly (a) U. S. Q. M. Corps. st. s. Genl. Meigs.
(b) st. s. General Meigs.
12 Formerly st. s. p. Buffalo.

Line No.	Service	Crew	Horsepower	Name of owner	Home port	Address of owner
1	Tow.	8	400	Fitz Simons & Connell Dredge & Dock Co. (Ill.)	Chicago, Ill.	10 South La Salle Street.
2	Fer.	12	485	Mississippi River Ferry Co. (Tenn.)	Baton Rouge, La.	Vicksburg, Miss.
3	Tow.	4	150	F. J. Bauer Towing Line (N. Y.)	New York, N. Y.	Foot Dupont Street (B).
4	Frt.	33	2,000	Pioneer Steamship Co. (Del.)	Wilmington, Del.	100 West Tenth Street.
5	Frt.	27	1,350	M. & J. Tracy (N. Y.)	New York, N. Y.	1 Broadway.
6	Frt.	27	1,400	Chas. R. McCormick Lumber Co. (Del.)	San Francisco, Calif.	461 Market Street.
7	Fsh.	5	78	Bonnie M. Moore	Port Huron, Mich.	
8	Frt.	31	2,200	Interlake Steamship Co. (Del.)	Wilmington, Del.	100 West Tenth Street.
9	Frt.	32	1,650	Jenkins Steamship Co. (Del.)	Cleveland, Ohio	Terminal Tower.
10	Tow.	14	900	Mystic Steamship Co. (trustees)	Boston, Mass.	250 Stuart Street.
11	Fsh.	3	60	Bruce Lockhart	Port Huron, Mich.	P. O., Oscoda, Mich.
12	Frt.	32	2,500	Chas. R. McCormick Lumber Co. (Del.)	San Francisco, Calif.	461 Market Street.
13	Frt.	31	3,000	Wilson Transl Co. (Del.)	Wilmington, Del.	100 West Tenth Street.
14	Tow.	6	345	Mystic S. S. Co. (trustees)	Boston, Mass.	250 Stuart Street.
15	Fer.	6	350	Staten Island Ry. Co. (N. Y.)	New York, N. Y.	71 Broadway.
16	Fer.	1	35	R. L. Hamilton	Pittsburgh, Pa.	Chesapeake, Ohio.
17	Frt.	5	100	Catherine Jennette Thurston	New York, N. Y.	11 Moore Street.
18	Tow.	14	300	McCraley-Rodgers Co. (Pa.)	Pittsburgh, Pa.	237 Fourth Avenue.
19	Frt.	4	110	Bayfield Fish Co. (Wis.)	Duluth, Minn.	Bayfield, Wis.
20	Pns.	25	850	ChAMPLAIN Transportation Co.	Burlington, Vt.	181 Battery Street.
21	Fer.	7	750	Hoboken Ferry Co. (N. J.)	New York, N. Y.	90 West Street.
22	Pns.	100	2,700	Merchants & Miners Transportation Co. (Md.)	Baltimore, Md.	112 South Gay Street.
23	Fsh.	5	55	Booth Fisheries Corporation (Del.)	Chicago, Ill.	300 West Adams Street.
24	Frt.†	36	3,500	Isthmian S. S. Co. (Del.)	New York, N. Y.	71 Broadway.
25	Pns.	30	1,200	Hudson River Day Line (N. Y.)	do	Desbrosses Street Pier.
26	Fer.	6	800	Erie R. R. Co. (N. Y.)	do	50 Church Street.
27	Tow.	12	350	Interports Transportation Corporation (N. Y.)	do	17 Battery Place.
28	Frt.	25	675	Robert C. Suddien	San Francisco, Calif.	120 Battery Street.
29	Pns.	18	675	Richmond-Eastern Shore Ferry Corporation (Va.)	Reedville, Va.	720 East Grace Street, Richmond, Va.
30	Fer.	8	1,100	Reading Co. (Pa.)	Philadelphia, Pa.	Reading Terminal.
31	Tow.	5	200	do	do	do
32	Tow.	9	150	Steamtug Central States (N. Y.)	New York, N. Y.	120 Wall Street.
33	Frt.	12	400	California Transportation Co. (Calif.)	San Francisco, Calif.	Pier 5.
34	Pns.	5	350	McAllister Navigation Co. (N. Y.)	New York, N. Y.	24 State Street.
35	Tow.	4	75	W. C. Kinzel	Chattanooga, Tenn.	C/o Chandler & Co., Knoxville, Tenn.
36	Pns.	110	4,200	Cherokee-Semhole Steamship Corporation (Me.)	New York, N. Y.	Pier 30, N. H.
37	Fer.	0	800	Chesapeake Ferry Co. (Va.)	Norfolk, Va.	706 Front Street.
38	Tow.	10	350	Rapid Coaling-Chesapeake Lightering Co. (Md.)	Baltimore, Md.	Keyser Building.
39	Frt.	3	50	State of Connecticut	Hartford, Conn.	Capitol Building.
40	Fer.	6	750	Delaware River Ferry Co. (Del.)	Philadelphia, Pa.	Brookside Avenue, Ambler, Pa.
41	Pns.	9	600	Stamford-Oyster Bay Ferries Corporation (Conn.)	Bridgeport, Conn.	Canal Dock, Stamford, Conn.
42	Frt.	5	350	Delaware, Lackawanna & Western R. R. Co. (Pa.)	New York, N. Y.	90 West Street.
43	Tow.	7	250	Pennsylvania R. R. Co. (Pa.)	do	Jersey City, N. J.
44	Frt.	10	1,600	Ford Motor Co. (Del.)	Detroit, Mich.	3674 Schaefer Road, Dearborn, Mich.
45	Frt.†	38	2,500	Lykes Bros.-Rippley S. S. Co. (La.)	New Orleans, La.	Whitney Building.
46	Tnk.	36	2,800	Standard Shipping Co. (Del.)	Wilmington, Del.	30 Rockefeller Plaza, New York, N. Y.
47	Frt.	82	4,200	New England Steamship Co. (Conn.)	New London, Conn.	State Street.
48	Frt.†	27	1,500	Charles Nelson Co. (Calif.)	San Francisco, Calif.	230 California Street.
49	Fer.	7	700	Pennsylvania R. R. Co. (Pa.)	New York, N. Y.	Pennsylvania Station.
50	Tow.	7	500	Chicago and Erie Railroad Co. (Ind.)	Chicago, Ill.	327 South La Belle Street.
51	Frt.	27	1,250	Central Dredging Co. (Ohio)	Cleveland, Ohio	Union Trust Building.
52	Tow.	4	300	City of Chicago (Ill.)	Chicago, Ill.	City Hall.
53	Pns.	5	100	do	do	do
54	Frt.	36	2,800	Isthmian S. S. Co. (Del.)	New York, N. Y.	71 Broadway.
55	Pns.	8	200	Columbian Transportation Co. (Ind.)	Buffalo, N. Y.	7 South Dearborn Street.
56	Tow.	16	690	Magnolia Petroleum Co. (Tex.)	Port Arthur, Tex.	Beaumont, Tex.
57	Tow.	2	450	Henry C. Peterson (Calif.)	San Francisco, Calif.	Pier 16.
58	Fer.	35	2,500	Mackinac Transportation Co. (Mich.)	Grand Haven, Mich.	St. Ignace, Mich.

11 Formerly st. s. ^a U. S. Navy N. Y. 58.
^b U. S. Coast Guard st. s. Chenango.
^a Fearless.
 13 Formerly st. s. ^b Tacony.
 14 Formerly st. s. P. R. R. No. 11.
 16 Formerly British st. s. Albertollte.

17 Formerly st. s. ^a Frederick U. Robbins.
^b Wanwatoa.
^c C. S. Goldsborough.
 18 Formerly st. s. Lake Markham.
 19 Formerly st. s. Kenosha.
 20 Formerly st. s. Bonita.
 21 Formerly st. s. Favorite.

Steam Vessels

Line No.	Official No.	Signal and radio-call letters	Rig	Name of vessel	Tonnage		Dimensions			When built	Where built
					Gross	Net	Length	Breadth	Depth		
							Feet	Feet	Feet		
1	217676	KENS	St. s.	CHILBAR.....□+⊕	5,030	3,690	391.8	51.3	28.8	1919	Wilmington, Del.....
2	226870	KGGE	St. s.	CHILCOP.....□⊕	5,391	3,368	411.5	54.1	27.5	1920	Vancouver, British Columbia
3	225785		St. s.	Chillicothe.....	92	62	81.4	20.0	9.0	1919	Brooklyn, N. Y.....
4	219919	KUPV	St. s.	CHILON.....□+⊕	5,107	3,641	391.8	51.3	28.8	1920	Wilmington, Del.....
5	223031	KFIW	St. s.	CHILORE.....□+⊕	8,310	4,565	519.6	72.2	40.5	1922	Alameda, Calif.....
6	220732	KDHU	St. s.	CHILSCO.....□+⊕	5,104	3,126	391.9	51.2	30.0	1920	Savannah, Ga.....
7	220980	KDGW	St. s.	CHINA ARROW.....□+⊕	8,403	5,228	468.3	62.7	32.0	1920	Quincy, Mass.....
8	212892	WCCE	St. s.	CHINCHA.....□+⊕	6,348	3,983	403.0	52.3	26.8	1912	Sunderland, England
9	208343		St. w.	Chipola.....	50	50	93.6	21.6	3.7	1911	Apalachicola, Fla.....
10	81540		St. s.	Chippewa.....	281	161	124.5	28.8	8.3	1896	Tompkins Cove, N. Y.
11	206249		St. p.	Chippewa.....	452	285	198.0	28.0	10.0	1884	Buffalo, N. Y.....
12	220783	KDJS	St. s.	CHIPPEWA.....□+⊕	2,309	1,440	251.0	43.6	22.2	1920	Wyandotte, Mich.....
13	204955	WAIC	St. s.	CHIROF.....□+⊕	6,569	3,474	412.8	53.1	29.2	1908	Newport News, Va.....
14	231468	KDCH	El. s.	CHIRQUI.....□+⊕	6,963	3,184	415.4	60.2	24.0	1932	do.....
15	224795		St. w.	CHRIS GREENE.....	482	396	189.2	42.0	6.2	1925	Charleston, W. Va.....
16	232860		St. s.	CHRISTIANA.....□+⊕	393	167	145.5	24.2	12.3	1890	New York, N. Y.....
17	81265		St. s.	Christine.....	33	16	59.7	15.8	7.1	1890	Athens, N. Y.....
18	126952	WPCW	St. s.	CHRISTOPHER COLUMBUS.....	1,511	945	362.0	42.0	24.0	1893	Superior, Wis.....
19	227520	WRBM	St. s.	CHRISTY PAYNE.....□⊕	8,155	5,082	463.3	60.2	20.1	1921	Vancouver, Wash.....
20	126803		St. s.	CINCINNATI.....	745	607	193.2	46.5	15.4	1891	Elizabeth, N. J.....
21	207651		St. s.	CINCINNATI.....	47	32	61.0	16.0	8.0	1910	Lorain, Ohio.....
22	126787		St. s.	CISCOE.....	15	8	41.7	12.8	4.7	1891	Cleveland, Ohio.....
23	221491	KFKP	St. s.	CITIES SERVICE BOSTON, □⊕	9,347	6,784	468.3	62.7	32.0	1921	Sparrows Point, Md.....
24	221002	KDNN	St. s.	CITIES SERVICE DENVER, □⊕	9,316	6,707	468.3	62.7	32.0	1921	do.....
25	216233	KMAU	St. s.	CITIES SERVICE EMPIRE, □⊕	8,103	5,020	461.7	60.2	26.3	1918	Sparrows Point, Md.....
26	214190	WHCP	St. s.	CITIES SERVICE FUEL, □⊕	5,343	3,296	389.0	54.7	29.3	1916	Quincy, Mass.....
27	220259	KERP	St. s.	CITIES SERVICE KANSAS, □⊕	7,641	4,678	431.0	59.2	33.4	1920	Baltimore, Md.....
28	216788	WGAO	St. s.	CITIES SERVICE KOOLMOTOR, □⊕	6,762	4,186	435.0	56.0	32.0	1918	Alameda, Calif.....
29	220733	KDGO	St. s.	CITIES SERVICE MISSOURI, □⊕	7,500	4,612	431.0	59.2	33.4	1920	Baltimore, Md.....
30	220925	KESR	St. s.	CITIES SERVICE OKLAHOMA, □⊕	7,529	4,623	431.0	59.2	33.4	1920	do.....
31	216808	WOCS	St. s.	CITIES SERVICE TOLEDO, □⊕	8,102	5,128	465.2	60.0	26.4	1918	Wilmington, Del.....
32	208124		St. p.	City Ice Boat No. 2.....	471	296	185.7	30.3	12.5	1868	Philadelphia, Pa.....
33	219571	KUBP	St. s.	CITY OF ALMA.....□+⊕	5,446	3,344	400.7	54.2	30.1	1920	Harriman, Pa.....
34	203193		St. s.	City of Angeles.....	442	347	124.7	34.7	10.2	1906	Terminal Island, Calif.
35	201103	WFCJ	St. s.	CITY OF ATLANTA.....□+⊕	5,433	4,111	377.5	49.0	15.8	1904	Chester, Pa.....
36	203972	KJFS	St. s.	CITY OF ATLANTA.....	1,971	1,161	269.0	46.0	14.8	1907	Camden, N. J.....
37	208378	KJWP	St. s.	CITY OF BALTIMORE.....□+⊕	2,379	1,617	297.5	46.5	16.2	1911	Sparrows Point, Md.....
38	217021	WDFC	St. s.	CITY OF BALTIMORE.....□+⊕	8,424	5,222	495.4	56.0	36.3	1919	Alameda, Calif.....
39	127029	WFCM	St. p.	City of Bangor.....	1,661	1,113	277.0	38.6	14.2	1894	Boston, Mass.....
40	214602		St. w.	CITY OF BATON ROUGE.....	169	169	115.2	28.0	7.2	1916	Jeffersonville, Ind.....
41	200919	WPCX	St. p.	CITY OF BENTON HARBOR.....	1,286	811	251.8	36.5	14.4	1904	Toledo, Ohio.....
42	223293	WFCX	St. s.	CITY OF BIRMINGHAM.....□+⊕	5,861	4,343	381.8	52.1	14.9	1923	Newport News, Va.....
43	03135		St. s.	City of Bremerton.....	510	346	167.4	48.0	13.7	1901	Everett, Wash.....
44	127132	WFCR	St. p.	CITY OF BUFFALO.....□+⊕	2,940	1,604	310.3	43.7	17.0	1896	Wyandotte, Mich.....
45	214603		St. w.	City of Burnside.....	161	161	140.5	24.1	4.4	1910	Burnside, Ky.....
46	222511		St. p.	City of Calo.....	425	329	161.3	34.5	6.0	1900	Jeffersonville, Ind.....
47	214055		St. s.	CITY OF CAMDEN.....□+⊕	730	414	192.9	32.0	10.6	1916	Wilmington, Del.....
48	126844		St. s.	City of Carrabelle.....	12	6	41.2	12.7	4.8	1892	Carrabelle, Fla.....
49	223221	WFCL	St. s.	CITY OF CHATTANOOGA.....□+⊕	5,861	4,343	381.8	52.1	14.9	1923	Newport News, Va.....
50	204980	WNCM	St. p.	CITY OF CLEVELAND, III.....	4,568	2,403	390.0	54.2	22.3	1907	Wyandotte, Mich.....
51	200840	WFCM	St. s.	CITY OF COLUMBUS.....□+⊕	5,433	4,111	377.5	49.0	15.8	1904	Chester, Pa.....

1 Formerly st. s. Cabrille.
 2 Formerly British st. s. Chilcop.
 3 Formerly st. s. Kahuku.
 4 Formerly st. s. Lillnae.
 5 Formerly British st. s. Chinchua.
 6 Formerly st. s. Wauderer.
 7 Formerly U. S. R. C. st. p. Wm. P. Fessenden.
 8 Formerly st. s. Lurline.

9 Formerly U. S. Light house vessel Azalea.
 10 Formerly st. s. Wm. H. Walker.
 11 Formerly (a) British st. s. Christy Payne.
 12 Formerly (b) Canadian st. s. Calgaorlite.
 13 Formerly st. s. Agwipond.
 14 Formerly st. s. Agwllake.
 15 Formerly st. s. Ampetco.
 16 Formerly st. s. Sucrosa

Line No.	Service	Crew	Horsepower	Name of owner	Home port	Address of owner
1	Tnk.	35	2,700	Chlle Steamship Co. (N. Y.)	New York, N. Y.	25 Broadway.
2	Frt.	32	3,000	do.	do.	Do.
3	Tow.	4	300	Fred C. Lapsch	Sault Ste. Marie, Mich.	433 Cedar Street.
4	Tnk.	35	2,600	Chlle Steamship Co. (N. Y.)	New York, N. Y.	25 Broadway.
5	Frt.	45	5,000	Ore S. S. Corporation (Del.)	do.	Do.
6	Tnk.	43	2,800	Chlle Steamship Co. (N. Y.)	do.	Do.
7	Tnk.	40	3,200	Standard-Vacuum Transportation Co. (Del.)	do.	26 Broadway.
8	Frt.†	37	2,500	Amerlenn South African Line (N. Y.)	do.	23 Heaver Street.
9	Pas.	7	100	Tri-State Navigation Co. (Ga.)	Apalachicola, Fla.	Columbus, Ga.
10	Pas.	8	350	Baltimore-Trenton Line (Del.)	Baltimore, Md.	Pier 4, Light Street.
11	Pas.	35	800	Sandusky & Islands Steamboat Co. (Ohio)	Sandusky, Ohio	Foot Columbus Avenue.
12	Frt.†	30	1,200	Standard Dredging Co. (N. J.)	New York, N. Y.	80 Broad Street.
13	Fsh.	45	3,500	Alaska Packers Association (Calif.)	San Francisco, Calif.	111 California Street.
14	Pas.	105	10,500	United Mail S. S. Co. (Del.)	New York, N. Y.	1 Federal Street, Boston, Mass.
15	Pas.	20	500	Cincinnati Pomeroy & Charleston Packet Co. (Ohio)	Cincinnati, Ohio	Foot Main Street.
16	Frt.	7	400	Wilson Line (Del.)	Wilmington, Del.	Foot East Fourth Street.
17	Tow.	4	80	Elizabeth Co. (Del.)	Newark, N. J.	34 Elmwood Place, Elizabeth, N. J.
18	Pas.	25	2,800	William F. Price	Duluth, Minn.	1035 East Sixteenth Street, Chicago, Ill.
19	Tnk.	35	2,800	Standard Shipping Co. (Del.)	Wilmington, Del.	30 Rockefeller Plaza, New York, N. Y.
20	Fer.†	7	1,200	Delaware-New Jersey Ferry Co. (Del.)	do.	Foot of East Fourth Street.
21	Fsh.	5	55	Booth Fisheries Corporation (Del.)	Chicago, Ill.	300 West Adams Street.
22	Tow.	3	57	Max F. Piepkorn	Port Huron, Mich.	219 Richardson Street. Alpenum, Mich.
23	Tnk.†	39	3,200	Cities Service Transportation Co. (Del.)	New York, N. Y.	60 Wall Street.
24	Tnk.†	35	5,200	do.	do.	Do.
25	Tnk.	39	2,800	do.	do.	Do.
26	Tnk.	36	2,200	do.	do.	Do.
27	Tnk.	34	2,750	do.	do.	Do.
28	Tnk.	35	2,600	Cities Service Reining Transport Co. (Del.)	do.	Do.
29	Tnk.	36	2,800	Cities Service Transportation Co. (Del.)	do.	Do.
30	Tnk.	34	2,750	do.	do.	Do.
31	Tnk.	45	2,800	do.	do.	Do.
32	Mso.	20	1,800	City of Philadelphia	Philadelphia, Pa.	City Hall.
33	Frt.†	39	3,500	Waterman S. S. Corporation (Ala.)	Mobile, Ala.	Merchants National Bank Building.
34	Fer.	9	450	Puget Sound Navigation Co. (Nev.)	Seattle, Wash.	32 Colman Dock.
35	Frt.	54	5,000	Ocean Steamship Co. (Ga.)	Savannah, Ga.	Ocean Steamship Terminal.
36	Frt.	46	3,000	Chesapeake S. S. Co. (Md.)	Baltimore, Md.	Light and Lee Streets.
37	Pas.	53	2,750	do.	do.	Do.
38	Pas.	45	49,500	Baltimore Mail S. S. Co. (Md.)	do.	Baltimore Trust Building.
39	Pas.	99	1,600	Eastern Steamship Lines (Me.)	Portsmouth, N. H.	Box 5179, Boston, Mass.
40	Pas.	5	325	Haton House Transportation Co. (La.)	Haton Rouge, La.	Box 516.
41	Pas.	72	3,000	Goodrich Transit Co. (Del.)	Duluth, Minn.	228 Lake Avenue, South.
42	Pas.	98	2,700	Ocean Steamship Co. (Ga.)	Savannah, Ga.	Ocean Steamship Terminal.
43	Pas.	21	1,200	Puget Sound Navigation Co. (Nev.)	Seattle, Wash.	32 Colman Dock.
44	Pas.	95	5,500	Cleveland & Buffalo Transit Co. (Del.)	Wilmington, Del.	7 West Tenth Street.
45	Pas.	14	200	Cumberland Transportation Co. (Ky.)	Louisville, Ky.	Burnside, Ky.
46	Pas.	30	380	New City of Cairo Excursion Co. (Mo.)	St. Louis, Mo.	Arcade Building.
47	Pas.	24	1,450	Wilson Line (Del.)	Wilmington, Del.	Foot East Fourth Street.
48	Tow.	6	60	Mrs. Clementine Maddox	Apalachicola, Fla.	General delivery.
49	Pas.	92	2,700	Ocean Steamship Co. (Ga.)	Savannah, Ga.	Ocean Steamship Terminal.
50	Pas.	146	6,000	Detroit & Cleveland Navigation Co. (Mich.)	Detroit, Mich.	Foot Wayne Street.
51	Pas.	78	5,000	Ocean Steamship Co. (Ga.)	Savannah, Ga.	Ocean Steamship Terminal.

† Formerly st. s. Cecil County.
 † Formerly st. s. a) W. S. Rheem.
 † Formerly st. s. b) Shreveport.
 † Formerly st. s. Clement Smith.
 † Formerly st. s. Hampton Roads.
 † Formerly st. s. J. A. Bostwick.
 † Formerly st. s. City of Long Beach.
 † Formerly st. s. Columbia.

‡ Formerly st. s. Steadfast.
 ‡ Formerly st. s. a) Majestic.
 ‡ Formerly st. s. b) Whatcom.
 ‡ Formerly st. s. a) U. S. E. C. st. p. Col. A. MacKenzie.
 ‡ Formerly st. s. b) U. S. E. C. st. p. David Tipton.
 ‡ Formerly st. s. c) U. S. E. C. st. p. Ursie Boyce.
 ‡ Formerly st. p. City of Cleveland.

Line No.	Official No.	Signal and radio-call letters	Rig	Name of vessel	Tonnage		Dimensions			When built	Where built
					Gross	Net	Length	Breadth	Depth		
							Feet	Feet	Feet		
1	219277	KOPV	St. s.	CITY OF DALLAS... □+⊕	2,559	1,586	251.0	43.6	25.8	1919	Toledo, Ohio
2	209571	WNCN	St. p.	CITY OF DETROIT III... ⊕	6,061	3,328	455.8	55.5	22.5	1912	Wyandotte, Mich.
3	127242	WTCS	St. p.	CITY OF ERIE... ⊕	2,498	1,280	316.0	44.0	15.0	1898	do.
4	218692	KISR	St. s.	CITY OF FAIRBURY... □+⊕	5,053	3,094	390.0	54.2	27.6	1919	Hog Island, Pa.
5	219614	KUCV	St. s.	CITY OF FLINT... □+⊕	4,963	3,033	390.0	54.2	27.8	1920	do.
6	229316	WDCI	El. s.	CITY OF FLINT 32... ⊕	3,327	762	369.0	57.3	20.3	1930	Manitowoc, Wis.
7	219248	KONM	St. s.	CITY OF FORT WORTH... □+⊕	2,006	1,612	251.0	43.6	26.2	1919	Duluth, Minn.
8	210065	KFIS	St. s.	CITY OF GRAND RAPIDS... ⊕	3,061	1,573	291.0	48.0	27.0	1912	Cleveland, Ohio
9	217456	KEGF	St. s.	CITY OF HAMBURG... □+⊕	8,424	5,222	493.0	56.0	35.3	1918	Alameda, Calif.
10	155414		St. s.	CITY OF HANCOCK... ⊕	200	192	104.5	28.0	9.6	1901	Buffalo, N. Y.
11	217060	WXIA	St. s.	CITY OF HAVRE... □+⊕	8,424	5,222	493.0	56.0	35.3	1918	Alameda, Calif.
12	231037		St. w.	City of Helena... ⊕	148	86	110.0	28.0	3.6	1931	Helena, Ark.
13	126988	KFES	St. p.	CITY OF HOLLAND... ⊕	1,749	1,277	266.0	69.2	13.4	1893	Wyandotte, Mich.
14	219228	KONS	St. s.	CITY OF HOUSTON... □+⊕	2,609	1,610	251.0	43.6	26.2	1919	Duluth, Minn.
15	130368		St. w.	City of Huntington... ⊕	75	75	115.0	25.0	3.5	1887	Madison, Ind.
16	219745	KUJR	St. s.	CITY OF JOLIET... □+⊕	6,167	3,804	395.3	55.1	31.4	1920	Wilmington, N. C.
17	223604		St. s.	CITY OF KEANSBURG... □	1,037	551	231.0	43.0	12.0	1906	Newburgh, N. Y.
18	215453	KOZC	St. s.	CITY OF LOS ANGELES... □+⊕	12,642	6,992	560.4	62.3	19.9	1829	Danzig, Germany
19	127035	WRCB	St. s.	CITY OF LOWELL... □+⊕	2,975	1,877	322.3	49.7	17.7	1894	Bath, Me.
20	215138		St. p.	City of Martinez... ⊕	319	310	150.8	35.6	12.0	1917	Pittsburg, Calif.
21	230448		St. s.	CITY OF MILWAUKEE... ⊕	2,942	1,488	347.9	50.2	19.2	1931	Manitowoc, Wis.
22	207362	WFCN	St. s.	CITY OF MONTGOMERY... ⊕	5,425	4,025	371.6	49.7	15.4	1910	Newport News, Va.
23	126338		St. w.	City of Nauvoo... ⊕	56	56	89.0	21.0	3.6	1885	Rock Island, Ill.
24	221388		St. s.	CITY OF NEW BERN... □	294	164	146.3	20.2	10.9	1920	New Bern, N. C.
25	125736		St. p.	City of Newburgh... ⊕	418	301	133.0	29.5	10.8	1879	Newburgh, N. Y.
26	217596	WLCQ	St. s.	CITY OF NEWPORT NEWS... ⊕	8,424	5,222	493.0	56.0	35.3	1919	Alameda, Calif.
27	227602	KMWY	St. s.	City of New York... □+⊕	502	238	147.9	31.1	17.1	1895	Arendal, Norway
28	75980		St. p.	City of Norfolk... ⊕	368	232	144.0	32.4	9.5	1878	Wilmington, Del.
29	208414	KJFV	St. s.	CITY OF NORFOLK... ⊕	2,370	1,617	297.5	46.6	16.2	1911	Sparrows Point, Md.
30	217172	WJJO	St. s.	CITY OF NORFOLK... □+⊕	8,424	5,222	493.4	56.0	35.3	1918	Alameda, Calif.
31	219515	KOZH	St. s.	CITY OF OMAHA... □+⊕	6,527	4,049	393.7	55.1	31.4	1920	Wilmington, N. C.
32	207201		St. s.	CITY OF PHILADELPHIA... ⊕	749	435	192.9	32.0	11.3	1910	Wilmington, Del.
33	219256	KONT	St. s.	CITY OF PHILADELPHIA... □+⊕	2,674	1,663	253.4	43.7	26.2	1919	Ashtabula, Ohio
34	226202		St. w.	City of Pittsburgh... □	593	433	168.8	38.0	6.5	1926	Ambbridge, Pa.
35	151279		St. s.	City of Port Huron... ⊕	183	124	98.0	29.9	10.0	1890	Cleveland, Ohio
36	126507		St. p.	City of Portsmouth... ⊕	457	308	145.0	30.0	10.0	1888	Wilmington, Del.
37	126560		St. p.	City of Reading... ⊕	429	270	145.0	30.1	11.0	1880	do.
38	150729		St. p.	City of Reading... ⊕	703	521	156.0	30.0	13.0	1890	do.
39	211710		St. s.	CITY OF RICHMOND... ⊕	1,923	1,127	261.6	53.1	14.1	1913	Sparrows Point, Md.
40	221316		St. p.	City of Richmond... □	408	238	168.0	34.1	11.8	1921	Alameda, Calif.
41	107848		St. s.	CITY OF SACRAMENTO... □	3,016	1,829	297.2	56.0	15.4	1903	Philadelphia, Pa.
42	229150	WDCH	El. s.	CITY OF SAGINAW 31... ⊕	3,327	762	369.0	67.3	20.3	1929	Manitowoc, Wis.
43	126627	KFIT	St. p.	CITY OF ST. JOSEPH... ⊕	1,439	1,012	254.0	34.0	13.6	1890	West Bay City, Mich.
44	204740		St. p.	CITY OF ST. LOUIS... ⊕	541	541	188.5	32.2	7.0	1907	Grafton, Ill.
45	207363	WFCP	St. s.	CITY OF ST. LOUIS... ⊕	5,425	4,025	371.0	49.7	15.4	1910	Newport News, Va.
46	223873		St. p.	City of San Rafael... □	484	305	172.0	36.8	13.4	1924	Alameda, Calif.
47	85619		St. s.	City of Sarnia... ⊕	186	126	107.2	29.4	11.7	1880	Detroit, Mich.
48	126974	KFET	St. p.	CITY OF SAUGATUCK... ⊕	1,735	1,282	266.2	69.8	13.4	1893	Wyandotte, Mich.
49	204437	WFCQ	St. s.	CITY OF SAVANNAH... ⊕	5,654	4,379	381.5	49.0	15.8	1907	Chester, Pa.
50	126536		St. p.	City of Seattle... □	272	186	121.5	34.2	8.6	1888	Portland, Oreg.
51	126635	KJFW	St. s.	City of Seattle... □	1,957	1,143	244.6	40.0	15.0	1890	Philadelphia, Pa.
52	212877		St. s.	City of Southport... ⊕	119	67	74.5	18.0	6.8	1911	Rockland, Me.
53	70877		St. s.	City of Tampa... □	235	142	126.0	24.0	9.0	1890	Wilmington, Del.
54	126738		St. p.	CITY OF TOLEDO... ⊕	670	422	250.6	34.7	12.2	1891	Toledo, Ohio
55	106905		St. s.	CITY OF VICTORIA... ⊕	1,938	1,370	293.8	54.0	16.0	1893	Sparrows Point, Md.
56	126493		St. s.	City of Washington... □+⊕	420	166	191.8	44.4	9.2	1888	Wilmington, Del.

1 Formerly st. s. Lake Fillon.

2 Formerly st. s. La Crosse.

3 Formerly st. s. Eclipse.

4 Formerly st. s. Ossian Detell.

5 Formerly st. s. Victorious.

6 Formerly st. p. a City of Mackinac.

b City of Mackinac II.

7 Formerly st. s. Lake Strymon.

8 Formerly st. w. New Pike.

9 Formerly a German st. s. Grosser Kurfurst.

b st. s. Aeolus.

10 Formerly st. s. Archer.

11 Formerly Norwegian st. s. Samson.

a James M. Waterbury.

b Rye Beach.

c Pleasure Beach.

Line No.	Service	Crew	Horsepower	Name of owner	Home port	Address of owner
1	Frt.	27	1,500	Southern Steamship Co. (Del.)	Philadelphia, Pa.	Broad Street Station.
2	Pas.	200	9,000	Detroit & Cleveland Navigation Co. (Mich.)	Detroit, Mich.	Foot Wayne Street.
3	Pas.	95	2,200	Cleveland & Buffalo Transit Co. (Del.)	Wilmington, Del.	7 West Tenth Street.
4	Frt.	43	2,500	American Seafic Line (Del.)	New York, N. Y.	5 Broadway.
5	Frt.	39	2,500	United States Shipping Board	Philadelphia, Pa.	Bourse Building.
6	Fer.	7	7,300	Pere Marquette Railway Co. (Mich.)	Grand Haven, Mich.	Foot Third Street, Detroit, Mich.
7	Frt.	26	1,500	Southern Steamship Co. (Del.)	Philadelphia, Pa.	Broad Street Station.
8	Pas.	75	4,000	Michigan Trust Co. (Mich.)	Duluth, Minn.	Board of Trade Building.
9	Pas.	47	9,500	Baltimore Mail S. S. Co. (Md.)	Baltimore, Md.	Baltimore Trust Building.
10	Pas.	5	312	Royale Line Transit Co. (Mich.)	Sault Ste. Marie, Mich.	74 Sheldon Street, Houghton, Mich.
11	Pas.	40	9,500	Baltimore Mail S. S. Co. (Md.)	Baltimore, Md.	Baltimore Trust Building.
12	Tow.	5	675	C. M. Johnston and Sons Sand and Gravel Co.	Memphis, Tenn.	Box 116, Helena, Ark.
13	Pas.	77	2,400	Michigan Trust Co. (Mich.)	Duluth, Minn.	Board of Trade Building.
14	Frt.	27	1,500	Southern Steamship Co. (Del.)	Philadelphia, Pa.	Broad Street Station.
15	Fer.	8	119	Huntington & Chesapeake Ferry Co. (W. Va.)	Pittsburgh, Pa.	Huntington, W. Va.
16	Frt.	38	2,800	Lykes Bros. Ripley S. S. Co. (La.)	Houston, Tex.	Cotton Exchange Building.
17	Pas.	40	750	Keansburg Steamboat Co. (N. J.)	Perth Amboy, N. J.	Keansburg, N. J.
18	Pas.	231	4,192	Los Angeles Steamship Co. (Calif.)	Los Angeles, Calif.	Box 218 Wilmington, Calif.
19	Frt.	92	4,500	New England Steamship Co. (Conn.)	New London, Conn.	State Street.
20	Fer.	6	250	Martinez-Benicia Ferry & Transportation Co. (Calif.)	San Francisco, Calif.	525 Market Street.
21	Fer.	45	2,600	Grand Trunk-Milwaukee Carferry Co. (Wis.)	Milwaukee, Wis.	225 East Michigan Street.
22	Pas.	74	2,300	Ocean Steamship Co. (Ga.)	Savannah, Ga.	Ocean Steamship Terminals.
23	Fer.	3	80	Nauvoo Transportation Co. (Ill.)	Chicago, Ill.	Nauvoo, Ill.
24	Frt.	10	400	Munson Inland Water Lines (N. Y.)	New York, N. Y.	67 Wall Street.
25	Fer.	5	600	Estate of Homer Ramsdell	Albany, N. Y.	34-48 Front Street, Ferry Building, Newburgh, N. Y.
26	Pas.	45	9,500	Baltimore Mail S. S. Co. (Md.)	Baltimore, Md.	Baltimore Trust Building.
27	Misc.	39	350	Commander Richard E. Byrd	New York, N. Y.	Hotel Baltimore.
28	Fer.	6	650	Chesapeake Ferry Co. (Va.)	Newport News, Va.	706 Front Street, Norfolk, Va.
29	Pas.	53	2,750	Chesapeake S. S. Co. (Md.)	Baltimore, Md.	Light and Lee Streets.
30	Pas.	40	9,500	Baltimore Mail S. S. Co. (Md.)	do	Baltimore Trust Building.
31	Frt.†	43	2,800	Lykes Bros. Ripley S. S. Co. (La.)	New Orleans, La.	Whitney Bank Building.
32	Pas.	24	1,250	Wilson Line (Del.)	Wilmington, Del.	Foot East Fourth Street.
33	Frt.	27	1,500	Southern S. S. Co. (Del.)	Philadelphia, Pa.	Broad Street Station.
34	Tow.	19	1,400	Carnegie Steel Co. (N. J.)	Pittsburgh, Pa.	434 Fifth Avenue.
35	Fer.	6	425	Port Huron & Sarnia Ferry Co. (Mich.)	Port Huron, Mich.	Quay Street.
36	Fer.	4	600	Norfolk County Ferries	Norfolk, Va.	Ferry Terminal, Portsmouth, Va.
37	Fer.	6	1,000	North River Ferry Co. (N. Y.)	New York, N. Y.	103 Park Avenue.
38	Fer.	6	450	Delaware River Ferry Co. (N. J.)	Philadelphia, Pa.	Camden, N. J.
39	Pas.	55	2,500	Chesapeake S. S. Co. (Md.)	Baltimore, Md.	Light and Lee Streets
40	Fer.	6	500	Richmond & San Rafael Ferry & Transportation Co. (Calif.)	San Francisco, Calif.	564 Market Street.
41	Pas.	70	5,900	Southern Pacific Golden Gate Ferries (Calif.)	do	65 Market Street.
42	Fer.	33	7,200	Pere Marquette Railway Co. (Mich.)	Grand Haven, Mich.	Foot Third Street, Detroit, Mich.
43	Pas.	40	1,200	Goodrich Transit Co. (Del.)	Duluth, Minn.	228 Lake Street, South.
44	Pas.	28	510	E. C. Koenig	St. Louis, Mo.	3036 Kosciusko Street.
45	Pas.	76	2,300	Ocean Steamship Co. (Ga.)	Savannah, Ga.	Ocean Steamship Terminals.
46	Fer.	14	650	Richmond & San Rafael Ferry & Transportation Co. (Calif.)	San Francisco, Calif.	564 Market Street.
47	Pas.	6	370	Port Huron & Sarnia Ferry Co. (Mich.)	Port Huron, Mich.	Quay Street.
48	Pas.	77	2,400	Goodrich Transit Co. (Del.)	Duluth, Minn.	228 Lake Avenue South.
49	Pas.	84	5,000	Ocean Steamship Co. (Ga.)	Savannah, Ga.	Ocean Steamship Terminals.
50	Fer.	4	270	Martinez-Benicia Ferry & Transportation Co. (Calif.)	San Francisco, Calif.	525 Market Street.
51	Pas.	29	2,500	Miami Steamship Co. (Del.)	New York, N. Y.	24 State Street.
52	Pas.	9	275	Frank J. Karle	Baltimore, Md.	1412 Ashland Avenue.
53	Frt.	15	290	Florida R. R. & Navigation Corporation (Del.)	Tampa, Fla.	Evergades, Fla.
54	Fer.	10	900	Charles V. Fix	Buffalo, N. Y.	1826 Niagara Street.
55	Fer.	55	2,800	Edmonds-Victoria Ferry Co. (Wash.)	Seattle, Wash.	Sklinner Building.
56	Pas.	21	950	Wilson Line (Del.)	Wilmington, Del.	Foot East Fourth Street.

13 Formerly el. s. Independence.

14 Formerly st. s. Lake Elsmere.

15 Formerly st. s. ^(a) Duluth, ^(b) City of Cheboygan.

16 Formerly st. p. Philadelphia.

17 Formerly st. s. Ashbury Park.

18 Formerly st. p. City of Chicago.

19 Formerly st. p. Erastus Wells.

20 Formerly st. s. Garland.

21 Formerly st. p. ^(a) City of Alpena.

22 Formerly st. s. Islesboro.

23 Formerly st. s. ^(a) John F. Smith.

24 Formerly st. s. ^(b) Royal Palm.

25 Formerly st. s. Alabama.

26 Formerly st. s. City of Chester.

Steam Vessels

Line No.	Official No.	Signal and radio-call letters	Rig	Name of vessel	Tonnage		Dimensions			When built	Where built
					Gross	Net	Length	Breadth	Depth		
1	220161	KUVC	St. s.	CITY OF WEATHER-FORD. □+⊕	5,401	3,364	400.7	54.2	30.2	1920	Pensacola, Fla.
2	207202		St. s.	CITY OF WILMINGTON. □	749	435	192.9	32.0	11.3	1910	Wilmington, Del.
3	126245		St. s.	City of Yonkers.	170	115	107.0	28.6	8.8	1884	Athens, N. Y.
4	216047		St. w.	Claire.	563	486	157.3	34.3	5.6	1918	Portland, Oreg.
5	222441		St. s.	1 Claire A. Moran.	106	45	81.3	20.6	9.9	1919	Kingston, N. Y.
6	210871		St. w.	Clairmont.	90	58	105.0	19.7	2.8	1913	Point Pleasant, W. Va.
7	218258	KIKR	St. s.	CLAIRTON. ⊕	6,080	3,737	395.5	55.0	31.4	1919	Kearny, N. J.
8	220040		St. w.	CLAIRTON.	364	290	147.5	33.4	5.2	1919	Ambridge, Pa.
9	125594		St. s.	Clara.	75	40	78.5	23.0	7.1	1877	Tottenville, N. Y.
10	222645		St. w.	Clara Bond.	109	109	110.5	28.0	4.2	1922	Decatur, Ala.
11	20466		St. s.	Clara McWilliams.	50	25	62.0	17.6	7.9	1874	Brooklyn, N. Y.
12	217947	WEFI	St. s.	Clara H. Doane.	96	45	87.4	20.2	10.4	1919	East Boothbay, Me.
13	213813	WKCB	St. s.	CLARE. □	3,372	2,139	327.2	46.2	22.9	1915	Sparrows Point, Md.
14	215907	KJFX	St. s.	Claremont. □	1,291	712	225.5	43.0	16.2	1917	Hog Island, Pa.
15	210145	KJFY	St. s.	Claremont. ⊕	177	30	95.5	24.7	12.2	1910	Sturgeon Bay, Wis.
16	205430		St. s.	CLARENCE FIX.	89	61	81.4	18.4	7.2	1908	Buffalo, N. Y.
17	127300		St. s.	CLARENCE A. BLACK. △	4,150	2,555	413.4	50.0	24.5	1898	Lorain, Ohio.
18	126740		St. s.	Claribel.	56	24	74.9	16.0	6.6	1891	Benton Harbor, Mich.
19	202152		St. w.	Clarke Woods.	69	69	101.8	21.3	3.7	1905	Hermann, Mo.
20	219686	KUOD	St. s.	CLEARWATER. □+⊕	4,970	3,038	390.0	54.2	27.8	1920	Hog Island, Pa.
21	121205	WADE	St. s.	1 CLEMENS A. REISS. ⊕	4,378	3,367	437.5	50.2	24.5	1901	Chicago, Ill.
22	208651		St. p.	CLERMONT.	1,864	1,174	271.5	39.2	11.5	1911	Newburgh, N. Y.
23	145837	KMEO	St. s.	1 CLETUS SCHNEIDER. ⊕	3,528	2,665	370.8	50.2	24.2	1902	Toledo, Ohio.
24	200962	KJGA	St. s.	CLEVELAND.	201	137	99.0	24.0	12.0	1904	Sparrows Point, Md.
25	204077		St. s.	Clifford G. Dalzell.	67	45	62.0	20.0	8.4	1907	Tottenville, N. Y.
26	219357	KORX	St. s.	CLIFFWOOD. □+⊕	5,104	3,127	390.0	54.2	27.8	1919	Hog Island, Pa.
27	223350		St. s.	Clifton.	49	33	60.9	18.2	7.0	1921	Milford, Del.
28	33853		St. s.	Clifton.	119	77	80.0	27.4	8.0	1872	Brooklyn, N. Y.
29	127238		St. s.	CLINTON.	40	27	53.7	16.4	6.4	1898	Newburgh, N. Y.
30	210558		St. s.	1 CLINTON.	294	164	146.3	20.2	10.9	1920	Long Island City, N. Y.
31	106778		St. p.	1 Clivedon.	150	102	123.5	26.0	6.8	1890	Muthews Bluff, S. C.
32	125086		St. w.	Clyde.	139	139	125.0	19.0	4.0	1870	Dubuque, Iowa.
33	207665	KJIB	St. s.	COALINGA. □	875	563	193.0	38.9	13.1	1910	Oakland, Calif.
34	225135	WKCV	St. s.	COASMO. □+⊕	7,057	4,208	412.0	59.8	23.2	1925	Newport News, Va.
35	207187	WKCV	St. s.	COASTWISE. ⊕	4,015	2,441	359.0	49.2	25.9	1910	Camden, N. J.
36	217953	WPUU	St. s.	COAXET. □+⊕	6,038	3,742	401.4	53.2	31.0	1919	Vancouver, Wash.
37	219030	KJIC	St. s.	COCKAPONSET. ⊕	5,995	4,413	402.5	53.0	32.0	1919	Baypoint, Calif.
38	220104	KJID	St. s.	Cockatoo.	187	101	88.0	25.5	13.0	1920	Jacksonville, Fla.
39	220008	KDEX	St. s.	CODY. □+⊕	5,104	3,113	390.0	54.2	27.8	1920	Hog Island, Pa.
40	125135		St. s.	Coc F. Young.	65	33	74.3	19.0	8.6	1872	Sleightsburg, N. Y.
41	210482	KOVV	St. s.	COELLEDA. □+⊕	4,986	3,048	390.0	51.2	27.8	1920	Hog Island, Pa.
42	127398		St. s.	Cohannet.	69	34	71.2	20.0	7.9	1900	Bath, Me.
43	8449		St. s.	Cohoos.	630	632	175.6	34.7	10.4	1857	Brooklyn, N. Y.
44	217770	KJIF	St. s.	COKEBIT. ⊕	6,176	4,401	401.4	53.2	31.9	1910	Vancouver, Wash.
45	219293	KOQK	St. s.	COLDHROOK. □+⊕	5,104	3,127	390.0	54.2	27.8	1919	Hog Island, Pa.
46	219517	KUBB	St. s.	COLD HARBOR. □+⊕	5,010	3,065	390.0	54.2	27.8	1921	do.
47	219546	KOZZ	St. s.	COLLAMER. □+⊕	5,112	3,133	390.0	54.2	27.8	1920	do.
48	212689		St. w.	Coller.	134	131	137.9	27.0	3.7	1911	Dravosburg, Pa.
49	219778	KUKX	St. s.	COLLINGSWORTH. □+⊕	5,101	3,125	390.0	54.2	27.8	1920	Hog Island, Pa.
50	231976	WKEG	St. s.	COLOMBIA. □+⊕	5,236	3,042	385.6	57.8	20.0	1932	Newport News, Va.
51	127553	WDDS	St. s.	COLONEL. ⊕	3,879	3,044	358.0	50.0	28.0	1901	Wyandotte, Mich.
52	115476		St. s.	1 Colonel.	142	71	91.0	20.0	9.5	1888	Wilmington, Del.
53	223237		St. s.	COL. CLAYTON.	364	247	122.6	28.5	10.3	1919	Milwaukee, Wis.
54	226976		St. w.	1 Colonel Woods.	121	121	105.7	28.5	5.0	1908	Jeffersonville, Ind.
55	202633	WIFK	St. s.	1 COLONEL E. M. YOUNG. ⊕	6,112	5,362	501.0	51.2	31.0	1905	Ecorse, Mich.
56	141183		St. w.	1 Col. W. S. Taylor.	88	88	88.0	26.2	3.5	1891	Madison, Ind.
57	226394	WPBE	St. s.	COLONEL JAMES PICKANDS. ⊕	8,151	5,412	586.3	60.2	27.9	1926	Lorain, Ohio.
58	214215		St. w.	1 Col. Nelson Morris.	65	65	110.2	22.0	3.2	1916	Knorwood, Ala.
59	209185		St. s.	COL. JAMES M. SCHOONMAKER. ⊕	8,603	6,650	590.0	61.2	34.2	1911	Ecorse, Mich.

1 Formerly st. s. U. S. N. No. 63.

2 Formerly st. w. Helen E.

3 Formerly st. s. Petrolia.

4 Formerly st. s. Or.

5 Formerly st. w. Julius F. Silber.

6 Formerly st. s. Frank T. Heffelfinger.

7 Formerly st. s. Thomas Adams.

8 Formerly st. s. P. R. R. No. 32.

9 Formerly st. s. Charles A. Fox.

10 Formerly st. s. Dutches.

11 Formerly st. p. Alpha.

12 Formerly st. p. Clayton.

Line No.	Service	Crew	Horsepower	Name of owner	Home port	Address of owner
1	Frtd.	42	3,000	United States Shipping Board.....	Pensacola, Fla.....	
2	Pas.	24	1,250	Wilson Line (Del.).....	Wilmington, Del.....	Foot East Fourth Street.
3	Frtd.	6	250	Ben Franklin Transportation Co. (N. Y.)....	New York, N. Y.....	Pecque's Wharf, Yonkers, N. Y.
4	Frtd.	13	400	Western Transportation Co. (Oreg.).....	Portland, Oreg.....	733 Pittcock Building.
5	Tow.	5	350	Tug Claire A. Moran (N. Y.).....	New York, N. Y.....	17 Battery Place.
6	Tow.	8	56	Benjamin D. Rolke.....	Cincinnati, Ohio.....	Franklin Furnace, Ohio.
7	Frtd.	43	2,500	United States Shipping Board.....	Newark, N. J.....	250 Stuart Street.
8	Tow.	16	750	Carnegie Steel Co. (N. J.).....	Pittsburgh, Pa.....	434 Fifth Avenue.
9	Frtd.	6	250	N. N. Petterson (N. Y.).....	New York, N. Y.....	44 Whitehall Street.
10	Tow.	12	254	Bond Bros. (Ky.).....	Nashville, Tenn.....	American Traders Building, Birmingham, Ala.
11	Tow.		225	New Haven Towing Co. (Conn.).....	New Haven, Conn.....	Belle Dock.
12	Tow.	11	400	Mystic S. S. Co. (Trustees).....	Boston, Mass.....	250 Stuart Street.
13	Frtd.	30	1,500	A. H. Bull S. S. Co. (N. J.).....	New York, N. Y.....	115 Broad Street.
14	Frtd.	24	900	W. H. Wood.....	San Francisco, Calif.....	1 Drumm Street.
15	Tow.	11	450	Lehigh Valley R. R. Co. of New Jersey (N. J.)..	New York, N. Y.....	143 Liberty Street.
16	Pas.	3	120	Charles V. Fix.....	Buffalo, N. Y.....	1826 Niagara Street.
17	Frtd.	25	1,200	Pittsburgh S. S. Co. (W. Va.).....	Duluth, Minn.....	Wolvin Building.
18	Tow.	8	220	Jahncke Navigation Co. (La.).....	New Orleans, La.....	814 Howard Avenue.
19	Tow.	8	60	Woods Bros. Construction Co. (Nebr.).....	Omaha, Nebr.....	132 South Thirteenth Street, Lincoln, Nebr.
20	Frtd.	41	2,500	Mississippi Shipping Co. (La.).....	New Orleans, La.....	320 Magazine Street.
21	Frtd.	31	1,700	Reiss S. S. Co. (Del.).....	Wilmington, Del.....	7 West Tenth Street.
22	Pas.	45	1,500	McAllister Navigation Co. (N. Y.).....	New York, N. Y.....	24 State Street.
23	Frtd.	21	1,200	Schneider Transportation Co. (Del.).....	Wilmington, Del.....	100 West Tenth Street.
24	Tow.	13	650	Pennsylvania R. R. Co. (Pa.).....	New York, N. Y.....	Jersey City, N. J.
25	Tow.	5	225	Fred B. Dalzell.....	do.....	24 State Street.
26	Frtd.	43	3,110	American Scantlo Line (Del.).....	do.....	5 Broadway.
27	Tow.	5	150	Richmond Towboat Co. (N. Y.).....	do.....	Pier 5, Bush Docks (B).
28	Frtd.	7	225	Marine Equipment Corporation (Del.).....	do.....	17 Battery Place.
29	Tow.	4	225	Tugboat Clinton Co. (Del.).....	Philadelphia, Pa.....	151 South Front Street.
30	Frtd.	3	400	Musgon Inland Water Lines (N. Y.).....	New York, N. Y.....	67 Wall Street.
31	Pas.	12	300	Charles E. Ball.....	Savannah, Ga.....	625 W. 37th Street.
32	Tow.	18	492	Arrow Transportation Co. (Ill.).....	Chicago, Ill.....	400 West Madison Street.
33	Tnk.	12	400	Associated Oil Co. (Calif.).....	San Francisco, Calif.....	79 New Montgomery Street.
34	Pas.	161	6,000	Coamo Steamship Corporation.....	New York, N. Y.....	Foot Wall Street.
35	Frtd.	32	1,938	Coastwise Transportation Corporation (Me.)..	Portland, Me.....	351 St. John Street.
36	Frtd.	44	2,800	United States Shipping Board.....	Portland, Oreg.....	Vancouver, Wash.
37	Frtd.	48	2,800	do.....	San Francisco, Calif.....	369 Pine Street.
38	Tow.	7	27	Goodwin-Gallagher Sand & Gravel Corporation (N. Y.)..	New York, N. Y.....	551 Fifth Avenue.
39	Frtd.	47	2,500	Tampa Intercoastal S. S. Co. (Fla.).....	New Orleans, La.....	Whitney Building.
40	Tow.	7	231	Cornell Steamboat Co. (N. Y.).....	Albany, N. Y.....	22 Ferry Street, Kingston, N. Y.
41	Frtd.	32	2,500	United States Shipping Board.....	Philadelphia, Pa.....	Bourse Building.
42	Tow.	3	250	Steam Tug S. & H. No. 5 (N. Y.).....	New York, N. Y.....	17 State Street.
43	Frtd.	17	200	Hudson River Navigation Corporation (Del.)..	do.....	Pier 32, North River.
44	Frtd.	51	2,800	United States Shipping Board.....	Seattle, Wash.....	811 Railroad Ave. South
45	Frtd.	42	2,500	do.....	Philadelphia, Pa.....	Bourse Building.
46	Frtd.	35	2,500	do.....	do.....	Do.
47	Frtd.	35	2,500	do.....	do.....	Do.
48	Tow.	11	350	Monessen Coal & Coke Co. (Pa.).....	Pittsburgh, Pa.....	435 Fifth Avenue.
49	Frtd.	42	2,500	United States Shipping Board.....	Philadelphia, Pa.....	Bourse Building.
50	Pas.	96	7,500	Columbian Mail S. S. Corporation (Del.).....	New York, N. Y.....	17 Battery Place.
51	Frtd.	27	1,000	Fontana S. S. Co. (Del.).....	Wilmington, Del.....	106 West Tenth Street.
52	Tow.	13	600	Steaming Colonel (N. Y.).....	New York, N. Y.....	704 Court Street (B).
53	Pas.	14	700	City of New York.....	do.....	Municipal Building.
54	Tow.	17	120	Wood Bros. Construction Co. (Nebr.).....	Omaha, Nebr.....	132 South Thirteenth Street, Lincoln, Nebr.
55	Frtd.	36	2,000	United S. S. Co. (Del.).....	Wilmington, Del.....	7 West Tenth Street.
56	Frtd.	5	90	Manchester Ferry Co. (Ohio).....	Cincinnati, Ohio.....	Manchester, Ohio.
57	Frtd.	32	2,200	Interlake Steamship Co. (Del.).....	Wilmington, Del.....	7 West Tenth Street.
58	Frtd.	6	300	National Box Co. (Ill.).....	Baton Rouge, La.....	1101 West Thirty-eighth Street, Chicago, Ill.
59	Frtd.	24	2,500	Shenango Furnace Co. (Pa.).....	Pittsburgh, Pa.....	812 Oliver Building.

¹¹ Formerly st. s. ^a Erastus Corning.
^b Haven.

¹² Formerly st. s. Transfer No. 6.

¹³ Formerly U. S. M. G. st. s. Col. Clayton.

¹⁴ Formerly ^a U. S. Eng. Corps st. w. C. A. Culberson.

¹⁵ Formerly ^b st. w. C. A. Culberson.

¹⁶ Formerly st. s. ^a Hoover and Mason.
^b E. M. Young.

¹⁷ Formerly st. w. Laurance.

¹⁸ Formerly st. w. Ella Matson.

Steam Vessels

Line No.	Official No.	Signal and radio-call letters	Rtg	Name of vessel	Tonnage		Dimensions			When built	Where built
					Gross	Net	Length	Breadth	Depth		
1	219701	KJGH	St. s.	COLORADO.....□+	2,689	1,667	253.4	43.8	26.2	1920	Manitowoc, Wis.....
2	227317		St. s.	COLORADO.....□	94	32	78.8	20.0	12.4	1928	Cleveland, Ohio.....
3	218612	KILK	St. s.	COLORADO SPRINGS.....□+○	6,864	5,347	409.6	54.2	27.1	1919	Seattle, Wash.....
4	91772		St. s.	Columbia (composite).....	255	142	133.6	30.0	8.6	1885	Wyandotte, Mich.....
5	126823		St. s.	Columbia.....□	132	70	102.0	24.3	11.3	1891	North Bend, Oreg.....
6	126882		St. s.	Columbia.....	83	41	81.0	17.2	7.6	1892	Grand Haven, Mich.....
7	127018	KLCE	St. s.	COLUMBIA.....	380	190	159.0	23.0	14.6	1894	Philadelphia, Pa.....
8	127069		St. p.	Columbia.....	810	660	156.0	36.6	13.3	1895	Chester, Pa.....
9	127116		St. s.	COLUMBIA.....	84	57	77.0	18.0	9.0	1896	Philadelphia, Pa.....
10	127422		St. s.	COLUMBIA.....	92	47	80.2	20.1	8.1	1900	Ferrysburg, Mich.....
11	127065		St. s.	COLUMBIA.....	968	549	200.0	45.0	18.0	1902	Wyandotte, Mich.....
12	150213		St. p.	Columbia.....	847	579	211.0	32.0	10.6	1881	Philadelphia, Pa.....
13	226024		St. s.	Columbia.....	7	5	40.8	10.9	2.8	1929	Grand Forks, N. Dak.....
14	211480	WACC	St. s.	COLUMBIAN.....□+△	4,954	2,891	404.6	53.9	26.3	1913	Philadelphia, Pa.....
15	227053	WQBF	St. s.	COLUMBIAN.....□+△	456	307	145.5	26.4	11.0	1892	Cleveland, Ohio.....
16	225518		St. s.	Columbus.....	23	16	48.7	14.6	5.9	1926	Milford, Del.....
17	127207		St. s.	Colwell.....	18	6	51.9	13.0	4.6	1897	Iiwaco, Wash.....
18	126316	KJGI	St. s.	Comal.....□	2,034	2,251	320.0	42.8	21.5	1885	Chester, Pa.....
19	211319		St. s.	COMANCHE.....□	686	447	133.7	28.5	18.5	1913	Seattle, Wash.....
20	214472	KJGJ	St. s.	COMBER.....	302	97	135.0	22.8	13.4	1916	Manitowoc, Wis.....
21	212946	KJGK	St. s.	COMERIO.....+	3,349	2,043	350.1	46.5	22.4	1910	West Hartlepool, Eng-land.
22	127563		St. s.	Comet.....	77	47	74.6	22.0	6.1	1901	Portland, Me.....
23	208083		St. s.	COMET.....	104	70	72.3	20.0	9.6	1910	Baltimore, Md.....
24	230424	WBEL	St. s.	COMET.....□+△	9,153	5,583	480.5	66.0	36.8	1930	Chester, Pa.....
25	219805	KULT	St. s.	COMMACK.....□+△	5,111	3,115	390.0	54.2	27.8	1920	Hog Island, Pa.....
26	86541	KJGL	St. s.	Commander.....□	670	365	183.8	29.3	11.6	1900	New Whatcom, Wash.....
27	126962		St. s.	Commander.....□	90	49	76.3	21.7	9.6	1893	Wilmington, Del.....
28	209367		St. s.	COMMERCE.....	280	190	114.6	33.0	13.0	1911	Manitowoc, Wis.....
29	219644	KUDS	St. s.	COMMERCIAL ALABAMA-AN.....□+△	2,559	1,586	251.0	43.6	25.8	1920	Toledo, Ohio.....
30	218205	KEPM	St. s.	COMMERCIAL HORTON-IAN.....□+△	2,730	1,693	253.4	43.6	26.0	1919	Ecorse, Mich.....
31	219703	KUGN	St. s.	COMMERCIAL FLORIDIAN.....□+△	2,689	1,667	253.4	43.8	26.2	1920	Manitowoc, Wis.....
32	215570	WCDD	St. s.	COMMERCIAL GUIDE.....□+△	4,762	2,890	406.7	55.2	25.6	1911	Hamburg, Germany.....
33	218600	KIRB	St. s.	COMMERCIAL NAVIGATOR.....□+△	2,638	1,634	251.0	43.6	26.1	1919	Cleveland, Ohio.....
34	219032	WFCR	St. s.	COMMERCIAL ORLEAN-IAN.....□+△	2,674	1,658	253.4	43.8	26.0	1919	Ecorse, Mich.....
35	219850	KUNC	St. s.	COMMERCIAL PIONEER.....□+△	2,686	1,665	253.4	43.8	26.3	1920	Superior, Wis.....
36	210702	KUGM	St. s.	COMMERCIAL QUAKER.....□+△	2,689	1,667	253.4	43.8	26.2	1920	Manitowoc, Wis.....
37	215710	WDDC	St. s.	COMMERCIAL TRADER.....□+△	4,840	3,001	399.0	51.0	27.3	1905	Newcastle-on-Tyne, Eng-land.
38	92480		St. s.	Commodore.....	62	31	67.2	18.0	8.0	1892	West Troy, N. Y.....
39	129412		St. s.	Commodore.....	125	79	96.0	30.8	8.5	1887	Wilmington, Del.....
40	145253		St. p.	Commodore.....	916	624	226.3	32.0	11.2	1881	Philadelphia, Pa.....
41	221069		St. s.	Commodore Jarvis.....	287	126	116.0	27.0	6.0	1903	Bronte, P. O. Canada.
42	220830		St. s.	Commodore Perry.....	71	44	72.9	16.1	6.8	1920	Buffalo, N. Y.....
43	205149	WRCC	St. p.	COMMONWEALTH.....○	5,980	2,500	437.9	55.0	19.3	1908	Philadelphia, Pa.....
44	208022		St. s.	Comstock.....	20	14	45.0	14.0	4.5	1911	Croton on Hudson, N. Y.
45	130528	WRCY	St. s.	Concord.....○	1,248	697	246.0	46.0	15.5	1891	Wilmington, Del.....
46	230279		St. s.	Concordia.....□	75	48	62.2	25.4	6.3	1930	Tacoma, Wash.....
47	220441	KDCF	St. s.	CONDOR.....□+○	4,747	2,925	380.3	53.1	27.0	1920	do.....
48	127057		St. s.	Coney Island.....	31	15	51.1	14.5	6.6	1894	Gravesend, N. Y.....
49	129318		St. s.	Confidence.....	53	26	68.6	17.1	7.3	1892	Bordentown, N. J.....
50	127307		St. s.	Confidence.....	65	33	78.7	18.3	8.0	1898	Baltimore, Md.....
51	127000		St. s.	Connaut.....	62	31	69.0	18.0	10.2	1893	Buffalo, N. Y.....
52	214061	WADV	St. s.	CONNEAUT.....□+△	4,749	3,027	415.0	56.0	27.5	1916	Ecorse, Mich.....

1 Formerly st. s. Lake Galisteo.

2 Formerly st. s. Mascotte.

3 Formerly st. s. Columbia.

4 Formerly st. s. U. S. Navy Wasp.

5 Formerly st. p. Perseus.

6 Formerly st. s. Santa Clara.

7 Formerly U. S. Lighthouse st. s. Columbine.

a British st. s. Registan.

b Cuban st. s. Guantanamo.

c st. s. Guantanamo.

d Formerly schooner General Frishie.

e Formerly st. s. Rushville.

f Formerly st. s. Commercial Marler.

g Formerly st. s. Lake Elkwater.

Line No.	Service	Crew	Horsepower	Name of owner	Home port	Address of owner
1	Frt.	24	1,550	Clyde-Mallory Lines (Me.)	New York, N. Y.	Pier 36, North River.
2	Tow.	4	700	Great Lakes Towing Co. (N. J.)	Duluth, Minn.	N. P. Dock.
3	Frt.†	42	2,800	Lykes Bros., Ripley S. S. Co. (La.)	Lake Charles, La.	Whitney Bank Building, New Orleans, La.
4	Pas.	8	350	Columbian Transportation Co. (Ind.)	Chicago, Ill.	7 South Dearborn Street.
5	Tow.	11	350	Gilkey Bros., Towing Co. (Wash.)	Seattle, Wash.	Anacortes, Wash.
6	Fsh.	12	150	Peter Anderson, Estate of.	Sault Ste. Marie, Mich.	Box 704, Marquette, Mich.
7	Pas.	27	1,800	H. P. Layton	Wilmington, Del.	Georgetown, Del.
8	Fer.	6	500	City of Portsmouth and the County of Norfolk	Norfolk, Va.	Portsmouth, Va.
9	Tow.	8	270	Eastern Transportation Co. (Del.)	Wilmington, Del.	Ford Building.
10	Tow.	3	350	United States Dredging Co. (Del.)	Detroit, Mich.	33 North La Salle Street, Chicago, Ill.
11	Pas.	20	2,000	Detroit & Windsor Ferry Co. (Mich.)	do.	Foot Woodward Avenue.
12	Pas.	21	850	Union Navigation Co. (Del.)	New York, N. Y.	350 Madison Avenue.
13	Pas.	2	35	R. S. Hennett	Pembina, N. Dak.	Grand Forks, N. Dak.
14	Frt.	39	5,000	American-Hawaiian Steamship Co. (N. J.)	New York, N. Y.	90 Broad Street.
15	Msc.	22	800	Union Shipbuilding Co. (Pa.)	Baltimore, Md.	Fairfield, Md.
16	Tow.	4	50	Gowanus Towing Co. (N. Y.)	New York, N. Y.	Foot Smith Street (B).
17	Tow.	3	60	John A. Galthor	Astoria, Oreg.	Rainier, Oreg.
18	Pas.	58	1,900	Clyde-Mallory Lines (Me.)	New York, N. Y.	Pier 36, North River.
19	Frt.	21	400	Puget Sound Navigation Co. (Nev.)	Seattle, Wash.	32 Colman Dock.
20	Cod.	21	600	Bay State Fishing Co. (Mass.)	Boston, Mass.	30 Fish Pier, South Boston, Mass.
21	Frt.	34	1,500	New York & Porto Rico Steamship Co. (Me.)	New York, N. Y.	Foot Wall Street.
22	Pas.	4	100	John Scully	do.	15 Forty-seventh Street, Woodside, L. I., N. Y.
23	Tow.	9	350	James McWilliams Blue Line (N. J.)	do.	1 Broadway.
24	Tnk.	41	3,600	Standard-Vacuum Transportation Co. (Del.)	do.	26 Broadway.
25	Frt.†	35	2,500	United States Shipping Board	Philadelphia, Pa.	Bourse Building.
26	Pas.	24	1,000	Union Ferry Co. (Wash.)	Seattle, Wash.	Canadian National Pier.
27	Tow.	5	150	Delaware, Lackawanna & Western R. R. Co. (Pa.)	New York, N. Y.	90 West Street.
28	Frt.	7	125	Merchants Lighterage Co. (Ill.)	Chicago, Ill.	211 East North Water Street.
29	Fer.	26	1,500	Mooremack Gulf Lines (Del.)	New York, N. Y.	5 Broadway.
30	Frt.	12	1,600	do.	do.	Do.
31	Frt.†	29	1,500	do.	do.	5 Broadway.
32	Frt.†	35	3,000	Gulde S. S. Co. (La.)	do.	Whitney Building, New Orleans, La.
33	Frt.	25	1,200	Mooremack Gulf Lines (Del.)	do.	5 Broadway.
34	Frt.	27	1,500	do.	do.	Do.
35	Frt.†	26	1,400	do.	do.	Do.
36	Frt.†	27	1,200	do.	do.	Do.
37	Frt.	41	2,500	Honolulu Steamship Co. (Del.)	Wilmington, Del.	100 West Tenth Street.
38	Tow.	4	190	Steamtug Commodore (N. Y.)	New York, N. Y.	Foot Court Street (B).
39	Frt.	5	60	Bay Ridge Water & Lighterage Co. (N. Y.)	do.	109 Broad Street.
40	Pas.	35	300	Union Navigation Co. (Del.)	do.	350 Madison Avenue.
41	Frt.	0	1,123	Lake Ontario Sand Co. (N. Y.)	Rochester, N. Y.	Charlotte Station.
42	Tow.	13	113	James W. Nolan	Erle, Pa.	725 Plum Street.
43	Pas.	250	5,000	New England Steamship Co. (Conn.)	Fall River, Mass.	Pier 3.
44	Tow.	2	40	Julie E. Vandervoort	Albany, N. Y.	44 Sixth Street, Waterford, N. Y.
45	Pas.	65	1,700	Colonial Navigation Co. (N. Y.)	New York, N. Y.	Pier 11, North River, Foot Liberty Street.
46	Pas.	1	150	John E. Manson	Tacoma, Wash.	715 South J Street.
47	Frt.†	36	2,500	Grace Steamship Co. (Del.)	Wilmington, Del.	Du Pont Building.
48	Frt.	3	150	George F. Finnegan	New York, N. Y.	Coney Island, N. Y.
49	Tow.	6	150	Gertrude Thurston	do.	15 Moore Street.
50	Tow.	6	325	Mystic Steamship Co. Trustees	Boston, Mass.	250 Stuart Street.
51	Tow.	4	300	Squaw Island Sand & Gravel Co. (N. Y.)	Buffalo, N. Y.	78 Ferry Street.
52	Frt.	24	1,775	Wyandotte Transportation Co. (Mich.)	Detroit, Mich.	1622 Ford Building.

¹¹ Formerly st. s. ^a Lake Haresti.
^b Osceola.
¹² Formerly ^a German st. s. Esslingen.
^b st. s. Nyanza.
¹³ Formerly st. s. Lake Farber.
¹⁴ Formerly st. s. ^a Lake Elmhurst.
^b City of Albany.
¹⁵ Formerly st. s. Lake Gunnl.
¹⁶ Formerly st. s. ^a Ripon.
^b Malsan.

^a German st. s. Sotos.
^b st. s. Itasca.
^c st. s. Honolulu.
¹⁷ Formerly st. s. Michael J. Coffey.
¹⁸ Formerly st. p. Taurins.
¹⁹ Formerly British st. s. Jarvis.
²⁰ Formerly st. s. Chas. H. Pike.
²¹ Formerly st. s. Norfolk.
²² Formerly st. s. Rotarian.

Line No.	Official No.	Signal and radio-call letters	Rig	Name of vessel	Tonnage		Dimensions			When built	Where built
					Gross	Net	Length	Breadth	Depth		
1	226554		St. s.	CONNECTICUT.....	99	31	71.0	20.1	11.2	1927	Cleveland, Ohio.....
2	205871		St. s.	CONNELLY BROTHERS.....	9	6	37.0	10.8	4.5	1908	Buffalo, N. Y.....
3	209060		St. s.	Connelley Bros. Nos. 2.....	10	7	39.0	9.9	4.4	1900	do.....
4	219902	KUPL	St. s.	CONNESSE PEAK..... ^a +	5,117	3,115	390.0	54.2	27.8	1920	Hog Island, Pa.....
5	211105		St. s.	CONRAD STARKE.....	140	95	86.8	22.0	13.2	1913	Manitowoc, Wis.....
6	216848	WFEI	St. s.	CONSTANCE CHANDLER..... ^b +	5,623	3,419	409.6	54.2	27.1	1918	Seattle, Wash.....
7	207361		St. s.	CONSUMERS POWER..... ^c +	6,077	4,927	504.0	56.0	26.0	1910	St. Clair, Mich.....
8	216538	KSOI	St. s.	CONTOY.....	1,943	1,203	251.0	43.5	20.0	1910	Lorain, Ohio.....
9	212630		St. p.	Contra Costa.....	4,483	3,276	414.3	67.2	18.5	1914	Oakland, Calif.....
10	125182		St. s.	Conroy.....	78	39	89.5	19.0	9.2	1873	Philadelphia, Pa.....
11	201842		St. s.	Convoy.....	77	52	70.5	19.4	8.7	1904	Tottenville, N. Y.....
12	125735		St. p.	Coopers Point.....	380	261	141.0	30.0	7.7	1879	Wilmington, Del.....
13	219743	KUJM	St. s.	COOT..... ^d	409	169	139.4	25.2	14.3	1919	Savannah, Ga.....
14	106019	KMWQ	St. s.	Copan.....	1,704	1,079	250.0	38.5	16.0	1881	Philadelphia, Pa.....
15	212646	KDAF	St. s.	COPPENNAME..... ^e	3,289	1,911	333.3	42.6	15.9	1908	Belfast, Ireland.....
16	228287		St. w.	COP-R-LOY.....	62	52	73.0	20.0	3.7	1929	Jeffersonville, Ind.....
17	205472		St. s.	Coquille.....	63	36	76.7	15.7	7.9	1908	Coquille City, Ore.....
18	217871	WVAA	St. s.	COQUINA..... ^f +	2,140	1,261	250.5	43.7	20.1	1919	Manitowoc, Wis.....
19	126228		St. s.	Cora A. Sheldon.....	54	27	65.1	16.6	9.2	1884	Saugatuck, Mich.....
20	95873		St. s.	Coral.....	34	17	57.0	14.0	6.6	1886	Philadelphia, Pa.....
21	127129		St. s.	CORALIA..... ^g +	4,349	3,261	413.2	48.0	24.0	1896	Cleveland, Ohio.....
22	209655	WCCS	St. s.	CORDOVA..... ^h	2,089	1,269	243.0	41.1	17.3	1912	Wilmington, Del.....
23	220332		St. s.	CORDOVA..... ⁱ	297	181	140.0	24.0	8.0	1920	Jeffersonville, Ind.....
24	120808		St. s.	CORINTHA.....	83	31	84.5	16.9	8.0	1830	Philadelphia, Pa.....
25	219317	KOQV	St. s.	CORINTO..... ^j	1,973	1,161	261.1	40.0	19.5	1905	Bremerhaven, Germany.....
26	212382		St. s.	Cornhorant.....	41	28	69.0	18.0	5.9	1914	Erie, Pa.....
27	214382	WKCC	St. s.	CORNELIA..... ^k	3,129	1,941	327.7	46.7	23.5	1910	Sparrows Point, Md.....
28	205535		St. s.	CORNELIUS W. LAWRENCE.....	172	117	92.8	22.4	11.6	1908	Newburgh, N. Y.....
29	127451		St. s.	CORNELL.....	4,449	3,439	454.0	50.2	24.0	1900	South Chicago, Ill.....
30	219492		St. s.	CORNELL..... ^l +	173	87	94.3	25.2	12.2	1919	New York, N. Y.....
31	204980		St. s.	CORNING.....	204	102	89.0	25.1	12.2	1908	Newport News, Va.....
32	222746	KJGO	St. s.	CORNISH..... ^m	1,827	1,094	233.6	40.2	24.3	1923	Sparrows Point, Md.....
33	218057	WNIU	St. s.	CORNORRE..... ⁿ +	2,163	1,280	250.5	43.7	20.1	1919	Manitowoc, Wis.....
34	128401		St. s.	CORONA..... ^o	160	75	93.0	22.4	10.4	1856	Camden, N. J.....
35	208330	KJPI	St. s.	COROZAL.....	3,109	1,920	335.0	46.8	22.7	1911	Newport News, Va.....
36	229096	KJOP	St. s.	COROZAL..... ^p	1,925	1,209	290.0	45.0	19.5	1911	Renfrew, Scotland.....
37	217197	WPIE	St. s.	CORBALES..... ^q +	2,140	1,287	259.5	43.7	20.4	1918	Manitowoc, Wis.....
38	126623		St. s.	Corica.....	368	306	145.5	26.2	7.5	1852	Wilmington, Del.....
39	24664		St. s.	CORILAND.....	80	40	87.1	19.6	10.0	1868	Brooklyn, N. Y.....
40	200470		St. s.	CORIVUS..... ^r +	4,551	3,451	416.0	50.0	24.0	1903	West Bay City, Mich.....
41	228624		St. s.	COSMOS.....	21	14	50.5	12.7	4.9	1857	Mare Island, Calif.....
42	231945		St. w.	Costanzo..... ^s +	184	137	145.6	28.8	3.4	1932	Parkersburg, W. Va.....
43	126741	WEDJ	St. s.	COSTA RICA..... ^t	1,783	1,166	221.5	36.0	19.3	1891	Chester, Pa.....
44	213760	KJQQ	St. s.	COTATI..... ^u +	5,963	4,385	402.6	53.0	32.0	1919	Oakland, Calif.....
45	215145	KJQR	St. s.	COTTONEVA..... ^v	1,113	653	190.0	43.0	15.4	1917	St. Helens, Ore.....
46	217423	KJQS	St. s.	COTTONWOOD..... ^w +	2,450	1,485	253.4	43.7	24.5	1918	Ecorse, Mich.....
47	206926		St. s.	COURTNEY L.....	48	33	61.0	16.0	8.0	1909	Lorain, Ohio.....
48	217774	KJQT	St. s.	COVALT.....	2,450	1,455	253.4	43.7	21.5	1919	Ecorse, Mich.....
49	217810	KEMP	St. s.	COVENA..... ^x +	2,372	1,413	253.4	43.7	24.5	1919	do.....
50	214914		St. s.	COXTON.....	548	373	116.3	32.2	14.6	1917	Elizabethport, N. J.....
51	218873	KISC	St. s.	COYNE..... ^y +	4,054	3,074	380.2	53.1	27.0	1919	Tucoma, Wash.....
52	217939	KJQU	St. s.	Craftsman..... ^z +	358	197	126.0	29.9	13.7	1919	Solomons, Md.....
53	218333	WXOO	St. s.	CRAIGSMERE..... ^{aa} +	2,496	1,486	253.4	43.0	25.1	1919	Ashtabula, Ohio.....
54	217024	KJOV	St. s.	CRANENEST..... ^{ab} +	2,292	1,367	253.5	43.8	20.4	1918	Ecorse, Mich.....
55	202704		St. s.	CRANFORD.....	1,197	814	191.4	44.0	15.8	1905	Wilmington, Del.....
56	219203	KOLX	St. s.	CRANFORD..... ^{ac} +	6,527	4,049	393.7	55.1	31.4	1919	Wilmington, N. C.....
57	216727	KJOW	St. s.	CRAWL KEYS..... ^{ad} +	2,308	1,378	253.5	43.8	20.4	1918	Ecorse, Mich.....
58	200217		St. s.	Crewlenda.....	34	23	57.0	16.5	6.4	1903	Paulsboro, N. J.....
59	91027		St. w.	Creighton..... ^{ae}	166	108	132.0	21.0	3.5	1877	Point Harmar, Ohio.....

¹ Formerly st. s. Sam McCutcheon.

² Formerly st. s. West Hosokie.

³ Formerly st. s. Harry Yates.

⁴ Formerly st. s. Lake Willico.

⁵ Formerly st. s. Trilumph.

⁶ Formerly ^a st. s. Allegheny.

⁷ Formerly ^b st. s. Copan.

⁸ Formerly ^c Honduran st. s. Copan.

⁹ Formerly British st. s. Coppename.

¹⁰ Formerly st. s. Harry Schaubel Jr.

¹¹ Formerly st. s. Frank K. Esherick.

¹² German st. s. Admiral Von Tirpitz.

¹³ st. s. Philipp.

¹⁴ Formerly ^c st. s. Governor Forbes.

¹⁵ Norwegian st. s. Governor Forbes.

¹⁶ st. s. Governor Forbes.

¹⁷ st. s. Caidas.

¹⁸ Formerly st. s. Dragoman.

Line No.	Service	Crew	Horsepower	Name of owner	Home port	Address of owner
1	Tow.	7	700	Great Lakes Towing Co. (N. J.)	Duluth, Minn.	N. P. Dock.
2	Frt.	3	10	John Connelly, Estate of	Buffalo, N. Y.	165 Ohio Street.
3	Frt.	32	1,250	John Connelly, ship chandler (N. Y.)	do.	do.
4	Frt. †	42	2,500	United States Shipping Board	Philadelphia, Pa.	Bourse Building.
5	Tow.	10	600	Henry A. Meyer	Milwaukee, Wis.	104 South Ferry Street.
6	Frt.	36	3,000	Los Angeles Steamship Co. (Calif.)	Los Angeles, Calif.	Wilmington, Calif.
7	Frt.	30	1,500	American S. S. Co. (N. Y.)	Buffalo, N. Y.	Marine Trust Building.
8	Frt.	33	1,200	Gulf Mail S. S. Co. (La.)	New Orleans, La.	Canal Bank Building.
9	Frt.	16	6,000	Southern Pacific R. R. Co. (Calif.)	San Francisco, Calif.	65 Market Street
10	Tow.	6	400	Baltimore & Ohio R. R. Co. (Md.)	Baltimore, Md.	Baltimore and Charles Streets
11	Tow.	6	150	Harlem River Tow Boat Line (N. Y.)	New York, N. Y.	Foot East One Hundred and Third Street.
12	Fer.	6	450	Kensington & New Jersey Ferry Co. (Pa.)	Philadelphia, Pa.	Broad Street Station.
13	Fsh.	20	550	Portland Trawling Co. (Me.)	New York, N. Y.	1 Fulton Fish Market.
14	Frt.	32	1,850	United Fruit S. S. Corporation (Del.)	do.	Pier 3, North River.
15	Frt.	71	2,500	do.	do.	do.
16	Tow.	3	90	Wheeng Steel Corporation (Del.)	Pittsburgh, Pa.	1134 Market Street, Wheeling, W. Va.
17	Tow.	5	225	Knappton Towboat Co. (Wash.)	Astoria, Oreg.	Foot Fourteenth Street.
18	Frt.	31	1,150	California S. S. Co. (Calif.)	Los Angeles, Calif.	Box 218, Wilmington, Calif.
19	Tow.	5	180	Ralph W. Jex	Toledo, Ohio	1735 Summit Street.
20	Tow.	4	125	Tugboat Coml Co. (Del.)	Philadelphia, Pa.	Dover, Del.
21	Frt.	26	1,350	Nicholson Universal Steamship Co. (Del.)	Wilmington, Del.	1465 West Jefferson Avenue, Detroit, Mich.
22	Frt.	30	1,200	Alaska S. S. Co. (Nev.)	New York, N. Y.	120 Broadway.
23	Tow.	15	800	Inland Waterways Corporation (Ala.)	Mobila, Ala.	320 Maher Building.
24	Tow.	9	225	Southern Transportation Co. (N. J.)	Philadelphia, Pa.	Commercial Trust Building
25	Fus. †	60	1,200	Pauann Mall S. S. Co. (Del.)	San Francisco, Calif.	2 Pine Street.
26	Fsh.	4	110	Arthur Wilson	Erie, Pa.	1838 East Lake Road.
27	Frt.	31	2,400	A. H. Bull S. S. Co. (N. J.)	New York, N. Y.	115 Broad Street.
28	Frb.	12	600	City of New York	do.	Municipal Building.
29	Frt.	25	2,000	Pittsburgh S. S. Co. (W. Va.)	Duluth, Minn.	Wolvin Building.
30	Tow.	8	700	Lehigh Valley R. R. Co. of New Jersey (N. J.)	New York, N. Y.	143 Liberty Street.
31	Tow.	7	600	Delaware, Lackawanna & Western R. R. Co. (Pa.)	do.	90 West Street.
32	Frt.	34	1,300	Eastern S. S. Lines (Me.)	Portsmouth, N. H.	Box 5179, Boston, Mass.
33	Frt.	31	1,250	Ore Steamship Corporation (Del.)	New York, N. Y.	25 Broadway.
34	Frt.	12	625	W. G. Coyle & Co. (La.)	New Orleans, La.	Pere Marquette Building.
35	Frt. †	34	1,500	New York & Porto Rico S. S. Co. (Me.)	New York, N. Y.	Foot Wall Street.
36	Drg. †	39	2,000	Arundel Corporation (Md.)	Baltimore, Md.	Pier 2 East Pratt Street.
37	Frt. †	28	1,250	California S. S. Co. (Calif.)	Los Angeles, Calif.	Box 218, Wilmington, Calif.
38	Frt. †	21	213	Thames River Line (Del.)	New York, N. Y.	Pier 32, East River.
39	Tow. †	4	110	Delaware, Lackawanna & Western R. R. Co. (Pa.)	do.	90 West Street.
40	Frt. †	29	1,500	Interlake S. S. Co. (Del.)	Wilmington, Del.	100 West Tenth Street.
41	Frt.	3	40	Gustave Carlson	Tacoma, Wash.	Vega, Wash.
42	Tow.	10	6425	Costanzo Transportation Co. (Va.)	Pittsburgh, Pa.	Warwood Avenue and River Road, Wheeling, W. Va.
43	Frt. †	34	700	Northern Fisheries (Wash.)	San Francisco, Calif.	141 Clay Street.
44	Ref. †	40	2,800	United States Shipping Board	do.	369 Pine Street.
45	Frt.	21	640	Evershard H. Stahlbaum	do.	24 California Street.
46	Frt. †	42	1,350	Davidson S. S. Co. (Minn.)	Duluth, Minn.	703 Board of Trade Building.
47	Fsh. †	5	65	Booth Fisheries Corporation (Del.)	Chicago, Ill.	300 West Adams Street.
48	Frt. †	23	1,350	Morton Salt Co. (Ill.)	do.	208 West Washington Street.
49	Frt. †	37	1,350	Hammond Lumber Co. (Del.)	San Francisco, Calif.	310 Sansome Street.
50	Frt. †	5	300	Lehigh Valley R. R. Co. of New Jersey (N. J.)	New York, N. Y.	143 Liberty Street.
51	Frt. †	39	2,391	Grace Steamship Co. (Del.)	Wilmington, Del.	Du Pont Building.
52	Tow. †	21	1,000	M. J. Dady Engineering & Contracting Co. (N. Y.)	New York, N. Y.	373 Fulton Street (B.).
53	Frt. †	36	1,250	M. & J. Traey (N. Y.)	do.	1 Broadway
54	Frt. †	48	1,500	United States Shipping Board	do.	do.
55	Fer. †	7	1,500	Central R. R. Co. (N. J.)	do.	143 Liberty Street.
56	Frt. †	42	2,800	Lykes Bros., Ripley S. B. Co. (La.)	Lake Charles, La.	Whitney Bank Building, New Orleans, La.
57	Frt. †	48	1,500	United States Shipping Board	New York, N. Y.	Coney Island, N. Y.
58	Tow. †	5	100	George F. Finnegan	do.	805 Kanawha Street, Charleston, W. Va.
59	Tow. †	11	1,392	Great Kanawha Barge Line (W. Va.)	Pittsburgh, Pa.	do.

† Formerly st. s. Cornucopia.

† a C. C. Clarke.

† Formerly st. s. b New York Central No. 3.

† c A. W. Whiteman.

† Formerly s. S. Engineers st. s. Corozal.

† Formerly st. s. Tiltan.

† Formerly st. s. J. L. Weeks.

† Formerly a U. S. C. & Geodetic Survey st. s. Cosmos.

† b ga s. Cosmos.

† Formerly st. s. Frank D. Stont.

† Formerly st. s. Orcus.

† Formerly st. s. a Credenda.

† b U. S. N. Credenda.

† Formerly st. w. a Mink No. 2.

† b Clara Cavett.

Line No.	Official No.	Signal and radio-call letters	Rig	Name of vessel	Tonnage		Dimensions			When built	Where built
					Gross	Net	Length	Breadth	Depth		
1	204256	WGB	St. s.	CREOLE.....□○	6,362	3,849	407.0	53.0	26.7	1907	Quincy, Mass.
2	216468	WEDN	St. s.	Creole.....□○	333	47	126.3	28.2	14.3	1918	Madisonville, La.
3	25340		St. s.	Crescent.....□○	186	126	114.0	28.0	7.0	1901	Albany, N. Y.
4	207404		St. s.	CRESCENT.....□○	385	297	135.0	34.0	9.6	1910	Buffalo, N. Y.
5	127176	KQGO	St. s.	CRESCENT CITY.....+	4,109	3,052	406.0	48.2	24.0	1897	Chicago, Ill.
6	92362		St. s.	Cresco.....□○	90	45	84.0	20.4	8.0	1891	Berkley, Va.
7	208553	KJGX	St. s.	CREST.....□○	244	113	114.3	22.5	11.6	1911	Quincy, Mass.
8	204587		St. s.	CRETE.....+	6,030	4,605	480.0	52.0	30.9	1907	Lorain, Ohio
9	211044	KJGY	St. s.	CRICKET.....□	1,136	773	210.0	41.0	15.4	1913	Alameda, Calif.
10	219103	KOJL	St. s.	CHIFFLE CREEK.....□+	6,320	4,668	402.6	51.8	32.1	1919	Seattle, Wash.
11	200448	KJOZ	St. s.	CRISFIELD.....□○	230	160	110.5	24.1	12.6	1903	Sparrows Point, Md.
12	145934	WCCH	St. s.	CRISTOBAL.....□+	9,604	7,026	489.5	58.0	28.9	1902	do.
13	96423		St. w.	Crockett.....□	1,303	1,196	221.1	46.0	8.0	1898	Stockton, Calif.
14	136677		St. s.	CROLONA.....□	163	81	191.2	23.2	9.4	1898	Seattle, Wash.
15	110464		St. s.	Crolon.....□	89	60	79.4	23.5	8.8	1881	Wilmington, Del.
16	202947		St. w.	Crown Hill.....□	366	134	132.4	26.0	4.0	1906	Jeffersonville, Ind.
17	228075		St. w.	Crucible.....□	283	213	116.3	27.9	5.1	1919	Crucible, Pa.
18	217637	KJHB	St. s.	CRUDOL.....□+	1,370	760	242.5	36.9	19.7	1928	Violet, La.
19	223361		St. w.	Crusier.....□	237	161	136.0	28.6	4.8	1923	Elizabeth, Pa.
20	205311	WBFS	St. s.	CRUSADER.....+	294	199	122.3	25.0	11.0	1908	Cumden, N. J.
21	221220	KDRT	St. s.	CUNA.....□+	2,472	1,100	325.0	47.2	18.0	1921	Philadelphia, Pa.
22	220582	KDDV	St. s.	CULBERSON.....□+	5,453	3,305	410.0	51.4	27.2	1920	Los Angeles, Calif.
23	207368		St. s.	Cumberland.....□+	115	57	87.5	20.9	11.2	1910	Rockland, Me.
24	219213	KJHC	St. s.	CUMBERLAND.....□+	2,598	1,615	251.0	43.6	26.1	1919	Cleveland, Ohio
25	217888	KJCL	St. s.	CUMCO.....□	425	200	142.0	27.7	14.8	1919	Elizabeth, N. J.
26	127113	WGCL	St. s.	CURACAO.....□	1,548	1,141	211.3	38.0	16.3	1895	Philadelphia, Pa.
27	219111	KOSZ	St. s.	CURLEW.....□	408	209	139.4	25.2	14.2	1919	Savannah, Ga.
28	233037		St. w.	Curly.....□	152	96	100.0	24.2	5.3	1934	Kansas City, Kans.
29	208114	WJCA	St. s.	CURRIER.....□	4,711	2,869	370.0	52.1	27.0	1919	Quincy, Mass.
30	126696		St. s.	Curtis Bay.....□	133	66	90.0	22.3	10.5	1896	Newburgh, N. Y.
31	217845		St. s.	Cutchogue.....□	183	105	92.5	25.1	15.7	1918	Wilmington Del.
32	201012		St. s.	CUYLER ADAMS.....□	5,057	3,768	474.0	52.0	29.0	1901	Lorain, Ohio
33	218254	KIKM	St. s.	Cuzco.....□+	5,496	3,443	410.5	54.3	27.2	1919	Long Beach, Calif.
34	125900		St. p.	Cygnus.....□	857	555	212.6	31.4	11.3	1881	Chester, Pa.
35	200414		St. s.	CYGNUS.....+	4,725	3,393	416.0	50.0	28.0	1903	Lorain, Ohio
36	126818		St. s.	Cynthia.....□	34	16	55.8	15.8	6.0	1890	Baltimore, Md.
37	125994		St. s.	Cynthia No. 2.....□	108	54	92.4	19.5	9.0	1882	Philadelphia, Pa.
38	214399		St. w.	Cypress.....□	98	57	105.3	21.3	3.5	1916	St. Martinsville, La.
39	27665	WBDF	St. s.	D. E. CALLENDER.....+	3,522	2,178	371.0	45.0	22.7	1895	Cleveland, Ohio
40	217629	KJHD	St. s.	D. F. McAllister.....□	207	141	102.6	25.5	12.2	1919	Sharptown, Md.
41	214147		St. s.	D. G. KERR.....△	7,756	6,026	580.0	60.0	32.0	1916	Lorain, Ohio
42	214353	WCCA	St. s.	D. O. SCOFIELD.....□+	7,074	4,324	439.5	58.0	31.2	1916	San Francisco, Calif.
43	85696		St. s.	D. J. Conroy.....□	48	24	75.0	17.0	8.0	1881	Hordentown, N. J.
44	215878	WPCS	St. s.	D. J. MORAN.....□○	7,098	4,426	430.0	59.2	33.4	1918	Chester, Pa.
45	214599		St. s.	D. M. CLEMSON.....△	7,728	6,020	580.0	60.0	32.0	1916	Lorain, Ohio
46	203979		St. s.	D. O. MILLS.....+	6,598	4,850	532.0	58.2	32.0	1907	Ecorse, Mich.
47	27687		St. s.	D. P. Perry.....□	37	29	74.8	14.4	5.6	1902	Manitowoc, Wis.
48	225293		St. w.	D. R. WELLER.....□	558	401	170.7	38.8	6.8	1926	Ambridge, Pa.
49	205762		St. w.	D. T. Lane.....□	135	135	111.3	29.0	4.3	1908	Dunn, W. Va.
50	231242		St. w.	D. W. WISHERD.....□	335	335	115.0	30.0	4.0	1931	Jeffersonville, Ind.
51	228902		St. s.	Dad Ludwig.....□	32	22	56.2	15.5	7.1	1927	Michigan City, Ind.
52	205082	KJHE	St. s.	Daisy.....□	679	370	175.0	38.7	14.6	1908	Bandon, Ore.
53	203747	KJHF	St. s.	Daisy Freeman.....□	613	436	173.5	38.6	13.3	1906	Fairhaven, Calif.
54	209439	KJHG	St. s.	Daisy Gadsby.....□	818	478	189.5	41.1	14.3	1911	Hogulam, Wash.
55	222719	KJHH	St. s.	Daisy Gray.....□	1,187	655	216.2	43.3	15.5	1922	Portland, Oreg.

1 Formerly st. s. O. A. Hermanson.
 2 Formerly st. s. Ursula.
 3 Formerly st. s. Mercy B.
 4 Formerly st. s. Tremont.
 5 Formerly st. w. H. J. Corcoran.
 6 Formerly st. s. Ernest A. Hamill.
 7 Formerly st. s. H. J. Higway Park
 8 Formerly st. s. b. Hoomsburg.
 9 Formerly st. s. c. Marion Olsen.

10 Formerly st. s. Panall.
 11 Formerly st. s. a. Sarah E. McWilliams.
 12 Formerly st. s. b. Resulta.
 13 Formerly st. s. c. Julia C. Moran.
 14 Formerly st. s. Bartholomew.
 15 Formerly st. s. a. Burlew.
 16 Formerly st. s. b. Bullcamp.
 17 Formerly st. s. a. Chauncey M. Depew.
 18 Formerly st. s. b. New York Central, No. 2.
 19 Formerly st. s. c. Gerard H. Keller, Jr.

Line No.	Service	Crew	Horsepower	Name of owner	Home port	Address of owner
1	Pas.†	140	7,600	Southern Pacific Co. (Ky.)	New York, N. Y.	Pier 49 North River.
2	Tow.†	12	800	Cary-Davis Tug & Barge Co. (Wash.)	Seattle, Wash.	Pier A
3	Pas.†	8	250	William M. Mills (Estate)	New York, N. Y.	169 South Street.
4	Frt.†	9	200	Buffalo Gravel Corporation (N. Y.)	Buffalo, N. Y.	19 Hudson Street.
5	Frt.†	31	1,600	Nicholson Universal S. S. Co. (Del.)	Wilmington, Del.	1465 West Jefferson Avenue, Detroit, Mich.
6	Tow.†	6	150	Schuylkill Transportation Co. (Del.)	Philadelphia, Pa.	131 South Fourth Street.
7	Cod.†	18	450	Bay State Fishing Co. (Mass.)	Boston, Mass.	30 Fish Pier, South Boston, Mass.
8	Frt.†	32	1,600	Interlake S. S. Co. (Del.)	Wilmington, Del.	100 West Tenth Street.
9	Frt.†	25	950	Crockett Shipping Co. (Calif.)	San Francisco, Calif.	c/o F. Linderuan, 110 Market Street.
10	Frt.†	42	2,500	Lykes Bros., Ripley S. S. Co. (La.)	Tampa, Fla.	Whitney Bank Building, New Orleans, La.
11	Tow.	10	604	New York, Philadelphia & Norfolk R. R. Co. (Va.)	Cape Charles, Va.	
12	Pas.	126	4,000	Panama R. R. Co. (N. Y.)	New York, N. Y.	24 State Street.
13	Frt.	14	500	Bay Transport Co. (Calif.)	San Francisco, Calif.	Pier 1.
14	Tow.	6	486	California & Hawaiian Sugar Refining Corporation (Calif.)	do.	230 California Street.
15	Tow.	4	100	Thomas F. Anderson	New York, N. Y.	109 Broad Street.
16	Tow.	12	100	J. W. Menke	Cincinnati, Ohio	17 Vine Street.
17	Tow.	17	600	Cruelle Fuel Co. (Del.)	Pittsburgh, Pa.	527 Smithfield Street.
18	Tnk.	22	1,000	Allied Oil Transport Co. (Del.)	Wilmington, Del.	100 West Tenth Street.
19	Tow.	17	617	Pittsburgh Coal Co. (Pa.)	Pittsburgh, Pa.	527 Smithfield Street.
20	Tow.	13	500	Pringle Barge Line Co. (Del.)	Wilmington, Del.	100 West Tenth Street.
21	Frt.	54	3,600	Peninsular & Occidental Steamship Co. (Conn.)	New Haven, Conn.	205 Church Street.
22	Frt.	31	3,500	United States Shipping Board	Los Angeles, Calif.	
23	Tow.	6	500	Central Wharf Towboat Co.	Portland, Me.	Central Wharf.
24	Frt.	31	1,500	Eastern Steamship Lines (Me.)	Portsmouth, N. H.	Box 5179, Boston, Mass.
25	Tow.	16	800	Cumco (N. J.)	New York, N. Y.	44 Whitehall Street.
26	Frt.	29	1,050	Alaska S. S. Co. (Nev.)	New York, N. Y.	120 Broadway.
27	Cod.	20	500	Portland Trawling Co. (Me.)	do.	1 Fulton Fish Market.
28	Tow.	7	100	Kansas City Bridge Co. (Mo.)	Kansas City, Mo.	215 Pershing Road.
29	Tnk.	38	2,100	Gulf Refining Co. (Tex.)	Port Arthur, Tex.	Gulf Office Building.
30	Tow.	6	650	Curtis Bay Towing Co. (Md.)	Baltimore, Md.	Continental Building.
31	Tow.	6	250	Long Island R. R. Co. (N. Y.)	New York, N. Y.	Pennsylvania Station.
32	Frt.	28	1,600	Globe Steamship Corporation (Ind.)	Chicago, Ill.	Terminal Tower, Cleveland, Ohio.
33	Frt.†	45	2,800	Grace Steamship Co. (Del.)	New York, N. Y.	10 Hanover Square.
34	Pas.	21	900	Anna K. Muller	do.	450 Ninety-fifth Street (B).
35	Frt.	29	1,500	Interlake Steamship Co. (Del.)	Wilmington, Del.	100 West Tenth Street.
36	Tow.	4	113	Vivian Phillips	Baltimore, Md.	Brown's wharf, foot of Broad- way.
37	Tow.	7	500	Atlantic Towing Co. (Del.)	Savannah, Ga.	228 East Bay Street.
38	Tow.	16	85	John C. Webb & Sons	Mobile, Ala.	Demopolis, Ala.
39	Frt.	27	1,200	Morrow S. S. Co. (Del.)	Wilmington, Del.	100 West Tenth Street.
40	Tow.	6	500	McAllister Towing & Transportation Co. (N. Y.)	New York, N. Y.	21 State Street.
41	Frt.	30	2,000	Pittsburgh Steamship Co. (W. Va.)	Duluth, Minn.	Wolvin Building
42	Tnk.	40	2,300	Standard Oil Co. of California (Del.)	San Francisco, Calif.	225 Bush Street.
43	Tow.	5	100	David J. Conroy (Del.)	New York, N. Y.	One hundred and fifty-second Street and Harlem River.
44	Tnk.	34	2,500	Continental S. S. Co. (Del.)	Wilmington, Del.	Koessler Building, Baltimore, Md.
45	Frt.	31	2,000	Pittsburgh Steamship Co. (W. Va.)	Duluth, Minn.	Wolvin Building.
46	Frt.	32	1,800	Interlake Steamship Co. (Del.)	Wilmington, Del.	100 West Tenth Street.
47	Pas.	4	130	Arnold Transit Co. (Mich.)	Sault Ste. Marie, Mich.	MacKinaw Island, Mich.
48	Tow.	31	1,400	Standard Oil Co. of Louisiana (La.)	Baton Rouge, La.	Box 629.
49	Tow.	18	500	Ohio & Kanawha Transportation Co. (Del.)	Cincinnati, Ohio	Union Trust Building.
50	Tow.	12	600	Wisherd Line Steamers (Del.)	Pittsburgh, Pa.	7 Wood Street.
51	Tow.	5	85	Robert C. Ludwig	Chicago, Ill.	602 East Michigan Street, Michigan City, Ind.
52	Frt.	20	375	South Coast S. S. Co. (Calif.)	San Francisco, Calif.	Pier 17.
53	Frt.	22	425	W. S. Scammell (Trustee)	do.	73 Stewart Street.
54	Frt.	20	550	S. S. Freeman	do.	1 Drumm Street.
55	Frt.	21	750	do.	do.	Do.

† Formerly st. s. Sahara.
 † Formerly st. s. West Kasson.
 † Formerly st. s. Joseph C. Gilchrist.
 † Formerly U. S. Lighthouse st. s. Thistle.
 † Formerly st. w. F. Hilda Burdln.
 † Formerly st. s. Charlotte Graveraet Breitung.
 † Formerly st. s. T. K. Maher.

† Formerly st. s. William M. Mills.
 † Formerly st. s. General G. Mott.
 † Formerly st. s. Chester Sun.
 † Formerly st. s. York.
 † Formerly st. w. City of Pittsburgh.
 † Formerly st. w. Loretta Howard.
 † Formerly st. w. Dorothy McBride.

Steam Vessels

Line No.	Official No.	Signal and radio-call letters	Rtg	Name of vessel	Tonnage		Dimensions			When built	Where built
					Gross	Net	Length	Breadth	Depth		
1	214266	KJHI	St. s.	Daisy Matthews.....□	943	513	204.8	42.1	14.2	1916	Hooplam, Wash.
2	210753	WACD	St. s.	DAKOTAN.....□+⊗	5,220	3,154	407.7	53.7	28.1	1912	Sparrows Point, Md.
3	218514	KJHJ	St. s.	Dalzeila.....+	177	39	87	94.3	24.7	1919	Green Bay, Wis.
4	219820		St. s.	Dalzellina.....+	173	37	85.5	25.2	12.2	1920	New York, N. Y.
5	219192	KJHK	St. s.	Dalzellito.....+	176	39	85.5	24.7	12.2	1919	Mantitowoc, Wis.
6	3916		St. s.	Dalzelline.....+	125	85	87.5	22.4	10.3	1922	Tottenville, N. Y.
7	220494	KJHL	St. s.	Dalzellita.....+	176	29	94.0	24.6	12.0	1920	Boston Harbor, Mich.
8	127188		St. s.	DAN QUINN.....	166	166	135.3	30.0	5.0	1897	Dubuque, Iowa
9	220793	KJHM	St. s.	DAN F. HANLON.....□+	1,434	701	240.0	40.0	15.0	1920	Brunswick, Ga.
10	204110	KDXG	St. s.	Daniel Kern.....□○	297	112	153.2	26.0	11.5	1879	Baltimore, Md.
11	92332		St. s.	Daniel McCarren.....	38	26	56.6	15.7	8.3	1891	Brooklyn, N. Y.
12	204410		St. s.	DANIEL WILLARD.....	4,253	3,295	350.0	46.0	30.9	1907	Buffalo, N. Y.
13	226078		St. s.	DANIEL A. MACCOR-MACK.....+	756	514	164.8	40.8	15.0	1926	Quincy, Mass.
14	203507	KOPD	St. s.	DANIEL J. MORRELL.....+⊗	7,219	5,419	580.0	58.0	27.4	1906	West Bay City, Mich.
15	219282	KOPD	St. s.	DANNEBAIKE.....□+⊗	4,310	2,520	340.1	49.2	27.1	1910	Baltimore, Md.
16	157535		St. w.	Darling.....	78	78	102.0	22.3	4.0	1860	Parkersburg, W. Va.
17	157548		St. p.	Dartmouth.....	420	353	126.6	27.0	11.3	1899	East Boston, Mass.
18	150535		St. s.	Dauntless.....	97	66	78.0	20.3	9.6	1801	Holland, Mass.
19	157351		St. w.	Dauntless.....□	701	575	190.5	30.5	8.0	1892	San Francisco, Calif.
20	157637	KJHN	St. s.	Dauntless.....□	123	83	97.2	22.0	10.5	1901	Baltimore, Md.
21	130426		St. s.	Dauntless No. 2.....	57	43	82.2	19.5	9.5	1889	Milford, Del.
22	212588		St. s.	DAUNTLESS No. 5.....	68	46	61.7	18.2	8.5	1914	Ferrysburg, Mich.
23	215571	KJHO	St. s.	Dauntless No. 6.....	148	100	113.5	21.2	9.3	1881	Philadelphia, Pa.
24	130795	KJHP	St. s.	DAUNTLESS No. 7.....□	157	84	98.1	22.0	10.1	1898	do.
25	110787		St. s.	DAUNTLESS No. 8.....	199	99	121.6	26.4	11.2	1888	Newburgh, N. Y.
26	202072		St. s.	DAUNTLESS No. 9.....□	131	89	85.3	21.0	12.0	1905	Cleveland, Ohio.
27	81632	KLCJ	St. s.	DAUNTLESS No. 10.....+	353	186	128.0	26.3	15.0	1898	Philadelphia, Pa.
28	210507	KJHQ	St. s.	Davenport.....□	911	525	200.1	40.0	14.5	1912	North Bend, Oreg.
29	219643	KUDR	St. s.	DAVENPORT.....□+⊗	5,491	3,370	400.7	54.2	30.4	1920	Harrison, Pa.
30	204795		St. s.	David Gibb.....	31	20	52.0	12.6	5.6	1907	Charleston, S. C.
31	221427	KDTD	St. s.	DAVID MCKELVY.....□⊗	6,820	4,242	430.0	59.2	33.4	1921	Chester, Pa.
32	203268		St. w.	David Swain.....	145	92	136.6	26.0	4.5	1906	Stillwater, Minn.
33	157349		St. s.	David A. Boody.....	93	63	93.8	23.0	8.6	1892	Noank, Conn.
34	6930		St. s.	David K. Phillips.....	116	73	125.6	18.6	10.0	1877	Danabrook, Me.
35	203927		St. s.	DAVID M. WEIR.....+	6,611	5,049	540.0	56.0	31.0	1907	Superior, Wis.
36	204238	KJHP	St. s.	DAVID P. THOMPSON.....+⊗	7,612	5,851	551.0	58.2	33.0	1907	Ecorse, Mich.
37	202931		St. s.	DAVID Z. NOITON.....+⊗	5,697	4,250	480.0	52.0	30.0	1906	Cleveland, Ohio.
38	157473		St. s.	Dawn.....	23	9	54.6	17.3	6.6	1897	Sranton, Miss.
39	212284		St. s.	Dawn.....	70	48	55.0	19.5	3.2	1914	Houghton, Wash.
40	228096		St. s.	Dayton.....	269	135	103.1	32.2	14.0	1928	Camden, N. J.
41	219012	KOFQ	St. s.	DEAN EMERY.....□⊗	6,664	4,148	429.3	50.2	31.4	1919	Chester, Pa.
42	218820	KIZD	St. s.	DE BARDELEEN.....+⊗	429	203	142.0	27.7	14.8	1919	Elizabeth, N. J.
43	157583		St. w.	Decatur No. 1.....	48	48	108.0	19.6	2.7	1900	Decatur, Ala.
44	204233	KMWR	St. s.	DEERWATER.....	331	224	126.0	33.0	10.0	1907	Philadelphia, Pa.
45	218312	KIMD	St. s.	DEER LODGE.....□+⊗	6,187	3,832	409.8	54.2	27.7	1919	Portland, Oreg.
46	219134	KOKC	St. s.	DEFACIO.....□+⊗	4,800	2,969	386.8	52.2	27.4	1919	Arlington, N. Y.
47	157436		St. s.	DEFENDER.....	57	59	85.3	18.0	8.9	1895	Baltimore, Md.
48	157587		St. s.	Defender.....	25	17	63.2	16.2	5.8	1900	Tacona, Wash.
49	206969		St. s.	Defender.....	48	33	64.0	16.0	0.2	1909	Astoria, Oreg.
50	212755		St. s.	De Grasso.....	22	15	43.0	13.5	6.0	1914	Buffalo, N. Y.
51	219598		St. s.	DELANCO.....	183	92	93.9	24.0	12.0	1920	New Orleans, La.
52	219770	KUKP	St. s.	DELABROP.....□+⊗	6,021	3,842	402.5	53.0	32.0	1920	Haypoint, Calif.
53	203782	KJHR	St. s.	DELAWARE.....	163	111	87.0	23.6	12.0	1906	Port Richmond, N. Y.
54	203811	KJHS	St. s.	DELAWARE.....+	1,907	1,382	250.5	40.0	25.0	1907	Wilmington, Del.
55	210001		St. s.	DELAWARE.....+	434	295	158.5	38.5	14.3	1912	Newburgh, N. Y.
56	223616		St. s.	DELAWARE.....	95	46	71.0	20.1	11.2	1924	Cleveland, Ohio.
57	219454	KJHT	St. s.	DELAWARE RIVER.....□+	2,606	1,612	251.0	43.6	26.1	1919	Wyandotte, Mich.

1 Formerly st. s. Vanguard.
 2 Formerly st. s. Helmsman.
 3 Formerly st. s. Selter.
 4 Formerly st. s. Bouker.
 5 Formerly st. s. Badger.
 6 Formerly st. w. Chas. H. Organ.
 7 Formerly U. S. L. H. Vessel Manzanita.
 8 Formerly st. s. Meta.
 9 Formerly st. s. Wissahickon.
 10 Formerly st. s. (a) Piscataqua, (b) U. S. E. F. C. -A. I. S. C. No. 4.

11 Formerly st. s. (a) Nathaniel P. Doane, (b) H. A. Dexter.
 12 Formerly st. s. (a) Phillip T. Dodge, (b) Eugene F. Moran, (c) Schenectady.
 13 Formerly st. s. (a) Maryland police boat Gov. P. F. Thomas, (b) Mary F. Potter, (c) National.
 14 Formerly st. s. (a) S. O. Co. No. 2, (b) S. T. Co. No. 2, (c) Socony 2.

Line No.	Service	Crew	Horsepower	Name of owner	Home port	Address of owner
1	Frt.	20	650	S. S. Freeman	San Francisco, Calif.	1 Drumm Street.
2	Frt.	41	4,000	American-Hawaiian Steamship Co. (N. J.)	New York, N. Y.	90 Broad Street.
3	Tow.	7	650	Fred B. Dalzell	do.	24 State Street.
4	Tow.	13	700	do.	do.	Do.
5	Tow.	8	450	do.	do.	Do.
6	Tow.	6	200	do.	do.	Do.
7	Tow.	8	700	do.	do.	Do.
8	Tow.	14	430	Patton-Tully Transportation Co. (Penn.)	Memphis, Tenn.	Bickford Station.
9	Frt.	29	1,400	Johannes Ramsellus	San Francisco, Calif.	361 California Street.
10	Tow.	10	750	Bellingham Tug & Barge Co. (Wash.)	Seattle, Wash.	Rooder Avenue and B Street, Bellingham, Wash.
11	Tow.	4	125	Charles E. Olsen	Newark, N. J.	87 Barrett Avenue, Port Richmond, S. I., N. Y.
12	Frt.	31	1,700	Great Lakes Transit Corporation (N. Y.)	Buffalo, N. Y.	223 Erie Street.
13	Fer.	7	1,100	City of Boston (Mass.)	Boston, Mass.	City Hall.
14	Frt.	32	2,000	Cambria Steamship Co. (Del.)	Cleveland, Ohio	Union Trust Building.
15	Tnk.	30	1,800	Dannedake Shipping Co. (Del.)	Philadelphia, Pa.	260 South Broad Street.
16	Tow.	13	350	Baker Tow Boat Co. (Ala.)	Mobile, Ala.	Tuscaloosa, Ala.
17	Fer.	7	425	Boston, Revere Beach & Lynn R. R. (Mass.)	Boston, Mass.	350 Atlantic Avenue.
18	Frt.	9	300	Dauntless Towing Line (N. J.)	New York, N. Y.	70 Pine Street.
19	Frt.	10	350	Bay Transport Co. (Calif.)	San Francisco, Calif.	Pier 1.
20	Tow.	6	300	Wood Towing Corporation (Va.)	Norfolk, Va.	Ronnoko Dock.
21	Tow.	6	300	Coastwise Transportation Corporation (Me.)	New York, N. Y.	c/o Dauntless Towing Line, 70 Pine Street.
22	Tow.	7	250	Port Jefferson Transportation Co. (Del.)	do.	11 Moore Street.
23	Tow.	10	357	Coastwise Transportation Line (Del.)	do.	c/o Dauntless Towing Line, 70 Pine Street.
24	Tow.	11	600	Flushing Transportation Co. (Del.)	do.	11 Moore Street.
25	Tow.	12	600	Hartford River Transportation Lines (Del.)	do.	c/o Dauntless Towing Line, 70 Pine Street.
26	Tow.	5	900	do.	do.	Do.
27	Tow.	16	850	Waltham Transportation Co. (Del.)	do.	70 Pine Street.
28	Frt.	23	825	J. O. Davenport	San Francisco, Calif.	16 California Street.
29	Frt.†	41	3,000	United States Shipping Board	Philadelphia, Pa.	Bourse Building.
30	Tow.	3	65	North State Lumber Co. (N. C.)	Charleston, S. C.	
31	Tnk.	37	2,800	Tide Water Associated Transport Corporation (Del.)	Wilmington, Del.	7 West Tenth Street.
32	Pas.	10	450	Royal Route Co. (La.)	Baton Rouge, La.	Vicksburg, Miss.
33	Frt.	5	100	Charles B. Rodermond	New York, N. Y.	383 New York Avenue, Jer- sey City, N. J.
34	Fsh.	3	200	Reedville Oil & Guano Co. (Va.)	Reedville, Va.	
35	Frt.	31	1,720	Producers S. S. Co. (Del.)	Wilmington, Del.	100 West Tenth Street.
36	Frt.	33	2,000	Pioneer Steamship Co. (Del.)	do.	Do.
37	Frt.	27	1,600	Columbia Transportation Co. (Del.)	do.	Do.
38	Pas.	4	75	Mobile Towing & Wrecking Co. (Ala.)	Mobile, Ala.	Foot Dauphin Street.
39	Pas.	2	275	King County (Wash.)	Seattle, Wash.	County City Building.
40	Frt.	4	500	Pennsylvania R. R. Co. (Pa.)	New York, N. Y.	Jersey City, N. J.
41	Tnk.†	42	2,800	Pan American Foreign Corporation (Del.)	Wilmington, Del.	110 West Tenth Street.
42	Tow.	20	800	W. G. Coyle & Co. (La.)	New Orleans, La.	Pere Marquette Building.
43	Tow.	11	180	American Oak Leather Co. (Ohio)	Nashville, Tenn.	Decatur, Ala.
44	Pas.	8	600	Virginia Navigation Co. (Del.)	Norfolk, Va.	710 Water Street.
45	Frt.†	32	2,500	United States Shipping Board	Portland, Oreg.	514 Spalding Building.
46	Frt.†	24	2,600	American Sugar Transit Corporation (Del.)	New York, N. Y.	120 Wall Street.
47	Tow.†	6	250	Defender Corporation (N. Y.)	Albany, N. Y.	Whitcomb, N. Y.
48	Tow.†	6	150	Pacific Tow Boat Co. (Wash.)	Seattle, Wash.	3413 Iowa Avenue.
49	Tow.†	3	130	Knappton Towboat Co. (Wash.)	Astoria, Oreg.	Foot Fourteenth Street.
50	Tow.†	3	50	St. Lawrence Power Co.	Ogdensburg, N. Y.	Massena, N. Y.
51	Tow.†	14	450	Gulf Refining Co. (Tex.)	Port Arthur, Tex.	Gulf Office Building.
52	Fsh.	35	2,800	Alaska Packers Association (Calif.)	San Francisco, Calif.	111 California Street.
53	Tow.	6	637	Donaldson Towing and Lightering Co. (Del.)	Wilmington, Del.	Bourse Building, Philadel- phia, Pa.
54	Frt.†	26	1,200	Clyde-Mallory Lines (Me.)	New York, N. Y.	Pier 36, North River.
55	Fer.	6	1,600	Delaware River Ferry Co. (Del.)	Philadelphia, Pa.	Brookside Avenue, Ambler, Pa.
56	Tow.†	4	700	Great Lakes Towing Co. (N. J.)	Duluth, Minn.	N. P. Dock.
57	Frt.†	21	1,500	Philadelphia & Norfolk Steamship Co. (Del.)	Wilmington, Del.	100 West Tenth Street.

¹³ Formerly st. s. {
 a Robert H. Rathbun.
 b Shawanese.
 c Westmoreland.
¹⁶ Formerly st. s. {
 a W. H. Saunders.
 b Interstate No. 2.
¹⁷ Formerly st. s. Waltham.
¹⁵ Formerly st. s. {
 a David K. Phillips.
 b U. S. N. David K. Phillips.
¹⁹ Formerly st. s. {
 a Sheldon Purks.
 b Edward A. Uhrig.
¹⁰ Formerly st. s. Wilpen.
²¹ Formerly st. s. P. R. R. No. 152.

²¹ Formerly st. s. Sunshlne.
²² Formerly st. s. Bartheny.
 a st. s. Boothbay.
²⁴ Formerly {
 b U. S. Navy st. s. Grampus.
 c st. s. Boothbay.
²⁵ Formerly st. s. {
 a Waterbury.
 b Northern Star.
²⁶ Formerly st. s. Mohinkis.
²⁷ Formerly st. s. {
 a Industry.
 b Carrie T. Meseck.
²⁸ Formerly st. s. John H. Sullivan.
²⁹ Formerly st. s. Lake Tippah.

Steam Vessels

Line No.	Official No.	Signal and radio-call letters	Rlg	Name of vessel	Tonnage		Dimensions			When built	Where built
					Gross	Net	Length	Breadth	Depth		
1	221893	KDWQ	St. s.	DELAWARE SUN □+⊕	8,904	5,617	480.5	66.0	36.8	1922	Chester, Pa.
2	215983	WNCP	St. s.	DELECTO □⊕	4,078	2,414	341.0	48.2	24.5	1918	Alameda, Calif.
3	218811	KIVS	St. s.	DELFINA □+⊕	3,480	2,000	320.7	46.0	24.4	1919	Oakland, Calif.
4	218960	KIVT	St. s.	DELISLE □+⊕	3,478	2,064	320.7	46.0	24.4	1919	do.
5	157656		St. s.	Della □⊕	55	37	74.0	18.6	7.5	1902	Scranton, Miss.
6	219590	KUHZ	St. s.	DELLWOOD □+⊕	3,923	2,489	320.7	46.0	24.4	1920	Oakland, Calif.
7	157568	KJIU	St. s.	DELMAR □+⊕	294	138	122.3	26.9	11.7	1900	Newburgh, N. Y.
8	232813		St. s.	DEL-MAR-VA. □	1,496	821	249.8	59.0	18.5	1933	Wilmington, Del.
9	212768		St. s.	Delmer T. □	11	8	32.4	10.9	3.3	1914	Port Clinton, Ohio.
10	219292	KOQJ	St. s.	DELMUNDO □+⊕	5,032	3,127	390.0	54.2	28.0	1919	Hog Island, Pa.
11	218002	KIDQ	St. s.	DEMOCRACY □+⊕	4,982	3,054	390.0	54.2	27.6	1919	do.
12	216786		St. s.	DELOS W. COOKE □+⊕	3,398	2,067	326.5	44.0	29.3	1897	Huffalo, N. Y.
13	218349	KIMN	St. s.	DELSUD □+⊕	4,982	3,054	390.0	54.2	27.6	1919	Hog Island, Pa.
14	202463		St. w.	Delta □	293	237	120.3	26.0	4.4	1905	St. Michael, Alaska.
15	225874		St. w.	DELTA KING □	1,837	1,318	250.0	58.0	11.5	1926	Stockton, Calif.
16	225875		St. w.	DELTA QUEEN □	1,837	1,318	250.0	58.0	11.5	1926	do.
17	208292		St. s.	DELUGE □	313	212	115.0	28.0	14.0	1911	Baltimore, Md.
18	223567	KJHV	St. s.	DELUGE □+⊕	370	177	125.7	29.0	14.6	1923	New Orleans, La.
19	219181	KOLL	St. s.	DELVALE □+⊕	5,032	3,127	390.0	54.2	28.0	1919	Hog Island, Pa.
20	215822	KJHW	St. s.	DEMOCRACY □+⊕	2,970	377.0	52.0	26.8	1917	Shooters Island, N. Y.	
21	220331		St. s.	DEMOPOLIS □+⊕	4,267	181	140.0	24.0	8.0	1920	Jeffersonville, Ind.
22	220750	WHED	St. s.	DENALL □+⊕	3,432	2,164	320.7	46.0	24.4	1920	Oakland, Calif.
23	206158		St. s.	DENMARK □+△	5,438	4,434	440.0	56.0	28.0	1909	Toledo, Ohio.
24	220449	KDBA	St. s.	DEPERE □+⊕	3,475	2,063	320.7	46.0	21.4	1920	Oakland, Calif.
25	220599	KDDT	St. s.	DERBLAY □+⊕	3,475	2,065	320.7	46.0	21.4	1920	do.
26	218639	KIRT	St. s.	DERBYLINE □+⊕	6,852	4,239	435.0	56.0	32.0	1919	Alameda, Calif.
27	218888	KOBJ	St. s.	DEROCHE □+⊕	7,058	4,349	435.0	56.0	32.0	1919	do.
28	157216		St. s.	Despatch □	127	71	93.5	28.0	8.0	1888	South Amboy, N. J.
29	211786		St. s.	Despatch □	195	133	100.5	29.7	9.8	1913	Milford, Del.
30	222391		St. w.	DESTREHAN □+⊕	371	242	133.9	32.0	5.4	1922	Charleston, W. Va.
31	201607		St. s.	DETROIT □	2,220	1,487	296.0	64.1	18.1	1904	Ecorse, Mich.
32	215738		St. s.	DETROIT □	65	32	68.7	17.0	11.0	1917	Cleveland, Ohio.
33	229484		St. s.	DEVOR AND HAROLD □	284	193	112.5	25.0	12.9	1930	Martners Harbor, N. Y.
34	207707	KJHX	St. s.	Dewey □	121	82	88.5	21.0	9.5	1910	Milford, Del.
35	211734	KJHY	St. s.	DE WITT CLINTON □	3,899	2,246	320.2	48.1	19.0	1913	Wilmington, Del.
36	229363		St. p.	DIAMOND □	91	56	75.2	20.0	5.4	1927	Errol, N. H.
37	228341		St. s.	Diamond □	36	24	48.5	12.8	4.8	1928	Calumet, Mich.
38	126826		St. s.	Diamond S. □	135	92	91.1	22.0	11.4	1892	Camden, N. J.
39	222664	KJHZ	St. s.	Diamond S. No. 2 □	106	72	81.3	20.6	9.9	1919	Milford, Del.
40	225935		St. s.	Diamond S. No. 87 □	419	305	105.2	32.1	15.2	1926	Kearny, N. J.
41	225741		St. s.	Diamond S. No. 88 □	449	305	105.2	32.1	15.2	1926	do.
42	209971	KDUH	St. s.	DIAMOND ALKAL. □	6,612	5,335	511.1	56.2	26.2	1912	Ashtabula, Ohio.
43	220007	KURX	St. s.	DIAMOND CEMENT □+⊕	3,993	2,488	345.0	50.2	26.5	1920	Yokohama, Japan.
44	217540	KERJ	St. s.	DIAMOND HEAD □+⊕	5,603	3,465	410.0	54.4	27.2	1918	San Pedro, Calif.
45	221907	KDWX	St. s.	DIANA DOLLAR □+⊕	7,033	4,321	429.0	55.2	26.6	1921	Shanghai, China.
46	222822	KFHO	St. s.	DICKENSON □	831	391	174.3	30.1	21.8	1923	Chester, Pa.
47	219008	KODX	St. s.	DILLWYN □+⊕	6,913	4,262	435.0	56.0	32.0	1919	Alameda, Calif.
48	210462	KOVJ	St. s.	DILWORTH □+⊕	7,045	4,351	435.0	56.0	32.0	1919	do.
49	135874		St. s.	Dione □	33	16	60.0	16.0	6.0	1886	Philadelphia, Pa.
50	204341		St. s.	Director of the Port □	26	17	53.0	11.6	6.0	1907	New York, N. Y.
51	217554	KFGM	St. s.	DIRIGO □⊕	6,418	3,988	416.8	56.1	32.7	1919	Bath, Me.
52	208045		St. s.	Dispatch □	46	31	58.0	16.5	7.4	1910	Solomons, Md.
53	221046	KDMZ	St. s.	DISTRICT OF COLUMBIA □+⊕	7,213	4,393	431.0	59.2	33.4	1921	Baltimore, Md.
54	224391	KJIA	St. s.	DISTRICT OF COLUMBIA □	2,128	1,240	297.8	51.0	16.3	1925	Wilmington, Del.
55	221349	KDSP	St. s.	DIXIANO □+⊕	4,323	2,613	360.0	50.2	29.2	1921	Martners Harbor, N. Y.
56	77277		St. s.	Dixie □	109	74	89.7	20.9	10.3	1897	Brooklyn, N. Y.
57	202608		St. s.	Dixie □	74	50	75.0	18.5	8.6	1905	Madison, Md.
58	208103		St. w.	Dixie □	96	58	89.5	15.0	3.5	1910	do.

1 Formerly st. s. Redondo.

2 Formerly st. s. Dellwood.

3 Formerly U. S. Army transport Dellwood.

4 Formerly st. s. Casey.

5 Formerly st. s. Schoodic.

6 Formerly st. s. Starrucca.

7 Formerly st. s. Salvation Lass.

8 Formerly st. s. Clavarack.

9 Formerly st. s. Jupiter.

10 Formerly st. s. Jephtha.

11 Formerly st. s. (a) May.

(b) Mary C. McNally.

(c) Manhattan.

12 Formerly st. s. (a) U. S. Navy st. s. Nopatin.

(b) Manhattan.

Line No.	Service	Crew	Horsepower	Name of owner	Home port	Address of owner
1	Tnk.†	36	2,800	Sun Oil Co. (N. J.)	Philadelphia, Pa.	1608 Walnut Street.
2	Frt.†	29	1,800	American Sugar Transit Corporation (Del.)	New York, N. Y.	120 Wall Street.
3	Frt.†	42	1,860	Baltimore Insular Line (N. J.)	Baltimore, Md.	Citizen's National Bank Building.
4	Frt.†	34	1,765	do.	do.	Do.
5	Tow.†	9	250	Charles Clarke & Co.	Galveston, Tex.	Guaranty Building.
6	Fsh.	31	1,800	Alaska S. S. Co. (Nev.)	New York, N. Y.	120 Broadway.
7	Tow.†	14	873	New York, Philadelphia & Norfolk R. R. Co. (Va.)	Cape Charles, Va.	
8	Fer.	24	2,800	Virginia Ferry Corporation (Va.)	do.	706 Front Street, Norfolk, Va.
9	Fsh.†	2	40	Lester F. Lovejoy	Port Huron, Mich.	173 Huron Street, Harbor Beach, Mich.
10	Pas.	45	2,500	Mississippi Shipping Co. (La.)	New Orleans, La.	320 Magazine Street.
11	Pas.	50	2,500	do.	do.	Do.
12	Frt.†	29	1,500	Great Lakes Transit Corporation (N. Y.)	Buffalo, N. Y.	233 Erie Street.
13	Pas.	50	2,500	Mississippi Shipping Co. (La.)	New Orleans, La.	320 Magazine Street.
14	Pas.†	14	125	American Yukon Navigation Co. (W. Va.)	St. Michael, Alaska.	Alaska Building, Seattle, Wash.
15	Pas.†	56	2,000	California Transportation Co. (Calif.)	San Francisco, Calif.	Pier 3.
16	Pas.†	56	2,000	do.	do.	Do.
17	Frt.†	20	950	Mayor and City Council (Md.)	Baltimore, Md.	City Hall.
18	Frt.†	11	1,300	Port of New Orleans (La.)	New Orleans, La.	Care Board of Commissioners, New Court Building.
19	Pas.	47	2,500	Mississippi Shipping Co. (La.)	do.	320 Magazine Street.
20	Frt.†	30	2,800	Charles Nelson Co. (Calif.)	San Francisco, Calif.	230 California Street.
21	Tow.	15	800	Inland Waterways Corporation (Ala.)	Mobile, Ala.	320 Maher Building.
22	Frt.†	28	1,500	Alaska Steamship Co. (Nev.)	New York, N. Y.	120 Broadway.
23	Frt.†	20	1,500	Great Lakes Steamship Co. (Del.)	Oswego, N. Y.	Hills Building, Syracuse, N. Y.
24	Frt.	30	1,800	Alaska Steamship Co. (Nev.)	New York, N. Y.	120 Broadway.
25	Frt.	33	1,800	do.	do.	Do.
26	Tnk.	34	2,600	Texas Co. (Del.)	Wilmington, Del.	7 West Tenth Street.
27	Tnk.†	33	2,800	Union Oil Co. of California (Calif.)	Los Angeles, Calif.	Union Oil Building.
28	Tow.	6	175	Pennsylvania Railroad Co. (Pa.)	New York, N. Y.	Pennsylvania Station.
29	Tow.	6	450	Southern Pacific Co. (Ky.)	do.	Pier 49, North River.
30	Tow.	12	700	Pan American Petroleum Corporation (Del.)	New Orleans, La.	Canal Bank Building.
31	Fer.	17	1,200	Wabash Railway Co. (Ind.)	Detroit, Mich.	Wabash Building.
32	Tow.	4	250	Great Lakes Towing Co. (N. Y.)	Duluth, Minn.	N. P. Dock.
33	Tow.	5	900	Baltimore & Ohio Railroad Co. (Md.)	Baltimore, Md.	Baltimore and Charles Streets.
34	Tow.	9	275	Lewis F. Boyer	Philadelphia, Pa.	113 Walnut Street.
35	Pas.	51	4,000	Hudson River Day Line (N. Y.)	New York, N. Y.	Desbrosses Street Pier.
36	Tow.	14	50	Brown Co. (Me.)	Portland, Me.	404 Commercial Street.
37	Fsh.	6	16	Joseph Wilson & Son	Sault Ste. Marie, Mich.	Box 276, Ontonagon, Mich.
38	Tow.	5	350	William Spencer & Son Corporation (N. Y.)	New York, N. Y.	40 Hector Street.
39	Tow.	10	200	do.	do.	Do.
40	Frt.	6	450	do.	do.	Do.
41	Frt.	6	450	do.	do.	Do.
42	Frt.	31	1,760	American S. S. Co. (N. Y.)	Buffalo, N. Y.	Marine Trust Building.
43	Frt.	33	1,500	Pacific Coast S. S. Co. (Calif.)	San Francisco, Calif.	South Tower Building, Wash.
44	Frt.†	34	3,500	Los Angeles Steamship Co. (Calif.)	Los Angeles, Calif.	Box 218, Wilmington, Calif.
45	Frt.	43	3,000	Dollar Terminal S. S. Co. (Nev.)	San Francisco, Calif.	311 California Street.
46	Pas.	23	800	Commercial Pacific Cable Co.	New York, N. Y.	253 Broadway.
47	Tnk.†	24	2,800	Malston Co. (Del.)	Wilmington, Del.	Care United States Corporation Co., The Green, Dover, Del.
48	Tnk.	32	3,100	Dilworth S. S. Co. (Del.)	Philadelphia, Pa.	260 South Broad Street.
49	Tow.	4	100	Mystic Steamship Co. Trustees	Boston, Mass.	250 Stuart Street.
50	Tow.	4	100	City of New York	New York, N. Y.	Municipal Building.
51	Tnk.†	38	3,000	Texas Co. (Del.)	Wilmington, Del.	7 West Tenth Street.
52	Tow.	3	150	Rapid Coaling Chesapeake Lighterage Co. (Md.)	Baltimore, Md.	Keyser Building.
53	Tnk.	37	2,750	Standard Oil Co. of California (Del.)	San Francisco, Calif.	225 Bush Street.
54	Pas.	45	2,400	Norfolk & Washington Steamboat Co. (Va.)	Washington, D. C.	Seventh Street Wharves.
55	Tnk.†	30	2,000	American Sugar Transit Corporation (Del.)	New York, N. Y.	120 Wall Street.
56	Tow.	6	450	Lighterage Holdings (N. Y.)	do.	21 West Street.
57	Tow.	7	280	Steaming Dixie (N. Y.)	do.	764 Court Street (B).
58	Tow.	4	80	Missouri River Sand & Gravel Co. (Mo.)	St. Louis, Mo.	Booneville, Mo.

†a C. N. Kimpland.
 †b Susan A. Moran.
 †c Natalie.
 †d Formerly st. s. U. S. N. No. 82.
 †e Harbor Tug No. 2.
 †f Formerly st. s. Louis R. Davidson.
 †g Formerly st. s. Eastern Coast.

‡ Formerly st. s. West Erral.
 † Formerly st. s. Cathay.
 † Formerly st. s. Emma S. Bradford.
 † Formerly st. s. B.
 † Formerly st. s. John Tug.
 † Formerly st. s. Geneva.

Steam Vessels

Line No.	Official No.	Signal and radio-call letters	Rig	Name of vessel	Tonnage		Dimensions			When built	Where built
					Gross	Net	Length	Breadth	Depth		
							Feet	Feet	Feet		
1	208174		St. s.	Dirle.....	37	25	69.0	16.6	5.5	1910	Tottenville, N. Y.....
2	219883		St. w.	Dirle.....	69	42	77.4	17.5	3.4	1920	Tuscaloosa, Ala.....
3	227107	WICK	St. s.	DIXIE..... [⊠]	8,188	4,918	426.6	60.2	26.0	1927	Kearny, N. J.....
4	221735	KDVT	St. s.	DIXIE ARROW..... ^{⊠+⊕}	8,048	4,960	468.3	62.7	32.0	1921	Camden, N. J.....
5	157011		St. s.	Dr. David Kennedy.....	16	10	46.1	13.1	4.3	1880	Rondout, N. Y.....
6	201651		St. s.	Dr. Geo. J. Moser.....	77	52	69.7	20.7	9.0	1904	Tottenville, N. Y.....
7	81406		St. s.	DOLPHIN..... [⊠]	370	160	155.0	35.0	9.0	1892	Wyandotte, Mich.....
8	157448		St. s.	Dolphin.....	47	32	69.8	17.3	6.8	1896	Brooklyn, N. Y.....
9	205112		St. s.	Dolphin.....	176	86	128.0	16.7	9.4	1908	Pocomoke City, Md.....
10	218810	KIZB	St. s.	DOMINO..... ^{⊠+⊕}	3,170	1,903	328.0	46.2	22.9	1910	Wilmington, Del.....
11	211334		St. w.	Donald Birmingham.....	200	200	150.0	32.8	5.4	1913	Levanna, Ohio.....
12	228307		St. s.	DONGAN HILLS..... [⊠]	2,029	1,360	251.5	46.1	18.4	1929	Mariners Harbor, N. Y.....
13	223982		St. w.	DONORA.....	259	212	140.0	32.0	6.0	1924	Jeffersonville, Ind.....
14	219159	KOKR	St. s.	DORA..... ^{⊠+⊕}	5,036	3,076	390.0	54.2	27.6	1919	Hog Island, Pa.....
15	217057	WACZ	St. s.	DORA..... ^{⊠+⊕}	2,316	1,368	251.0	43.5	22.4	1918	Buffalo, N. Y.....
16	210650		St. p.	DORCHESTER.....	1,085	590	192.0	36.2	10.2	1912	Sparrows Point, Md.....
17	225751	KGBQ	St. s.	DORCHESTER..... ^{⊠+⊕}	5,649	3,456	360.7	52.2	16.0	1926	Newport News, Va.....
18	219891		St. s.	Dormer No. 2.....	82	55	60.8	25.0	8.2	1918	Menominee, Mich.....
19	127282		St. s.	Dorothy.....	85	58	86.5	19.2	8.8	1898	Cramer Hill, N. J.....
20	157605		St. s.	DOROTHY.....	90	62	72.4	16.7	6.0	1901	Buffalo, N. Y.....
21	216327	KMIE	St. s.	DOROTHY..... ^{⊠+⊕}	4,647	2,858	376.4	52.3	27.0	1918	Sparrows Point, Md.....
22	217943		St. s.	Dorothy.....	36	24	52.0	16.5	6.5	1912	Amsterdam, N. Y.....
23	203813	WCCQ	St. s.	DOROTHY ALEXANDER..... ^{⊠+⊕}	5,453	2,546	391.1	48.2	19.7	1907	Camden, N. J.....
24	126597	WFDK	St. s.	Dorothy Bradford..... ^{⊠+⊕}	1,740	1,197	228.9	38.0	22.0	1889	Philadelphia, Pa.....
25	217436	WJDU	St. s.	DOROTHY CAHILL..... ^{⊠+⊕}	5,591	3,457	410.0	54.2	27.6	1918	Portland, Ore.....
26	218199	KJLL	St. s.	DOROTHY LUCKENBACH..... ^{⊠+⊕}	6,369	3,999	448.9	60.2	28.2	1919	Chester, Pa.....
27	216365	KLUI	St. s.	DOROTHY WINTERMOTE..... ^{⊠+⊕}	2,010	1,227	252.0	43.5	18.9	1918	Toledo, Ohio.....
28	157552		St. s.	DOUGLAS HOUGHTON..... [⊠]	4,515	3,070	456.0	50.2	23.9	1899	Cleveland, Ohio.....
29	8008		St. s.	Dover.....	51	25	80.0	18.0	7.6	1870	New Brunswick, N. J.....
30	150454		St. s.	Dover.....	94	47	82.7	19.6	9.4	1888	Camden, N. J.....
31	157318		St. w.	Dover..... [⊠]	244	191	150.0	33.5	3.5	1891	Sacramento, Calif.....
32	202866	KDUJ	St. s.	DOW CHEMICAL..... [⊠]	6,606	5,305	510.5	53.8	26.7	1906	Wyandotte, Mich.....
33	223814		St. s.	Downer VIII.....	104	71	77.9	23.1	9.6	1924	Tottenville, N. Y.....
34	208991		St. s.	Downer IX.....	70	48	65.3	19.7	8.1	1911	do.....
35	209256		St. s.	Downer X.....	69	47	65.4	19.7	8.1	1911	do.....
36	214377		St. s.	Downer XII.....	74	50	64.3	19.4	8.6	1916	do.....
37	221535		St. s.	Downer XIV.....	74	50	70.4	20.0	8.8	1921	do.....
38	212250		St. s.	Downer XV.....	86	58	64.3	21.5	8.8	1914	do.....
39	218585	KIPU	St. s.	DOYLESTOWN..... ^{⊠+⊕}	2,632	1,610	289.0	44.1	19.2	1910	Portland, Ore.....
40	219332	KORK	St. s.	DRYDEN..... ^{⊠+⊕}	5,810	3,567	434.3	57.7	27.2	1910	Chester, Pa.....
41	157113		St. s.	Du Bois.....	136	107	95.0	17.8	9.0	1883	Huffalo, N. Y.....
42	229424	KJIC	St. s.	DU BOIS II..... [⊠]	301	204	122.7	27.0	12.9	1930	Mariners Harbor, N. Y.....
43	221050		St. w.	DUFFY.....	146	124	125.0	25.0	4.6	1921	Jeffersonville, Ind.....
44	206593		St. s.	DULUTH.....	4,749	3,912	351.6	50.2	26.0	1903	Chicago, Ill.....
45	220286	KUZV	St. s.	DUNANNON..... ^{⊠+⊕}	7,037	4,366	435.0	55.0	32.0	1920	Alameda, Calif.....
46	207691		St. s.	DUNKIRK.....	71	37	68.7	17.0	11.0	1910	Cleveland, Ohio.....
47	218730	KJID	St. s.	DUNMORE.....	427	187	112.0	27.6	13.8	1919	Superior, Wis.....
48	212143	KLKN	St. s.	DUPONT..... ^{⊠+⊕}	303	200	154.5	23.6	12.8	1914	Brooklyn, N. Y.....
49	217612	KECS	St. s.	DUQUESNE..... ^{⊠+⊕}	6,262	3,872	395.5	55.0	31.4	1910	Kearny, N. J.....
50	220321		St. w.	DUQUESNE.....	427	296	147.7	33.4	6.1	1929	Ambridge, Pa.....
51	220416	KDHT	St. s.	DURANGO..... ^{⊠+⊕}	7,125	4,395	435.0	55.0	32.0	1920	Alameda, Calif.....
52	207715		St. s.	DUTCHESS.....	696	405	134.0	50.0	14.0	1910	Newburgh, N. Y.....
53	231092		St. s.	DUWAMISH..... [⊠]	309	210	113.0	28.1	14.1	1909	Richmond Beach, Wash.....

1 Formerly st. s. ^(a) Clara M. ^(b) Daisy.
 2 Formerly ^(a) st. s. Wyandotte. ^(b) Pampan st. s. Wyandotte. ^(c) st. s. Wyandotte. ^(d) st. s. City of Fort Myers.
 3 Formerly st. s. Delco.
 4 Formerly st. w. ^(a) Mamie Barrett. ^(b) Duquesne.

5 Formerly st. s. Inspector.
 6 Formerly st. s. ^(a) Luke Olera. ^(b) Dora Weems. ^(c) Curtin.
 7 Formerly st. s. ^(a) Vincent A. McNally. ^(b) Cape Henry.
 8 Formerly st. s. President.
 9 Formerly st. s. Charlotte.
 10 Formerly st. s. West Wanneke.

Line No.	Service	Crew	Horsepower	Name of owner	Home port	Address of owner
1	Pas.	8	100	Andrew L. Kinzie.....	Tampa, Fla.	Fort Myers, Fla.
2	Tow.	8	52	Jay Smith.....	Mobilo, Ala.	Tuscaloosa, Ala.
3	Pas.	110	7, 100	Southern Pacific Co. (Ky.).....	New York, N. Y.	Pier 49, North River.
4	Tnk.	41	3, 000	Standard-Vacuum Transportation Co. (Del.).....	do.	26 Broadway.
5	Tow.	4	73	Cornell Steamboat Co. (N. Y.).....	Albany, N. Y.	22 Ferry Street, Kingston, N. Y.
6	Tow.	9	250	Steam tug Dr. George J. Moser (N. Y.).....	New York, N. Y.	11 Moore Street.
7	Frt.	24	1, 100	Tri-State S. S. Co. (La.).....	New Orleans, La.	Canal Bank Building.
8	Tow.	5	250	H. H. Stone.....	Wilmington, N. C.	4 Water Street.
9	Fsh.	26	200	McNeal Co. (Va.).....	Reedville, Va.	
10	Frt.f	38	1, 650	American Sugar Transit Corporation (Del.).....	New York, N. Y.	120 Wall Street.
11	Tow.	25	750	MacQuown River Transportation (Del.).....	Pittsburgh, Pa.	435 Fifth Avenue.
12	Per.	14	4, 000	City of New York.....	New York, N. Y.	Municipal Building.
13	Tow.	16	750	Carnegie Steel Co. (N. J.).....	Pittsburgh, Pa.	434 Fifth Avenue.
14	Tnk.	31	2, 500	Steamship Dora Corporation (N. Y.).....	New York, N. Y.	c/o U. S. Tankship Corporation, 122 East Forty-second Street.
15	Frt.f	32	1, 200	A. H. Hull S. S. Co. (N. J.).....	Baltimore, Md.	Pier 5, Pratt Street.
16	Pas.	57	1, 000	Baltimore & Virginia Steamboat Co. (Md.).....	do.	Pier 1, Pratt Street.
17	Pas.	86	2, 700	Merchants & Miners Transportation Co. (Md.).....	do.	112 South Gay Street.
18	Frt.	5	110	John H. Riley.....	Milwaukee, Wis.	1106 Sheridan Road, Menominee, Mich.
19	Tow.	9	240	Norfolk Lighterage Co. (Va.).....	Norfolk, Va.	Foot Commerce Street.
20	Tow.	4	85	Robert Forsythe.....	Albany, N. Y.	32 South Street, New York, N. Y.
21	Frt.f	39	2, 500	A. H. Bull Steamship Co. (N. J.).....	New York, N. Y.	115 Broad Street.
22	Tow.	3	70	Booth and Fihn Co. (Pa.).....	Pittsburgh, Pa.	1942 Forbes Street.
23	Pas.	120	5, 000	Pacific Steamship Lines, Ltd. (Nev.).....	San Francisco, Calif.	311 California Street.
24	Pas.	30	1, 453	Cape Cod Steamship Co. (Me.).....	Boston, Mass.	131 State Street.
25	Frt.	34	2, 500	Christenson Steamship Co. (Calif.).....	San Francisco, Calif.	310 Sansome Street.
26	Frt.f	42	5, 000	Luckenbach Steamship Co. (Del.).....	New York, N. Y.	120 Wall Street.
27	Frt.	28	1, 200	Frank Paramino.....	San Francisco, Calif.	1 Drumm Street.
28	Frt.	25	2, 300	Pittsburgh Steamship Co. (W. Va.).....	Duluth, Minn.	Wolvin Building.
29	Tow.	6	150	Delaware, Lackawanna & Western R. R. Co. (Pa.).....	New York, N. Y.	90 West Street.
30	Tow.	10	300	George H. Anderson.....	Philadelphia, Pa.	26 Ridley Avenue, Aldan, Pa.
31	Frt.	30	160	Furmer's Transportation Co. (Calif.).....	San Francisco, Calif.	1400 Front Street, Sacramento, Calif.
32	Frt.	31	1, 650	American S. S. Co. (N. Y.).....	Buffalo, N. Y.	Marine Trust Building.
33	Tow.	6	350	Downer Towing Corporation (Del.).....	Newark, N. J.	56 North River.
34	Tow.	5	200	do.	do.	do.
35	Tow.	4	150	do.	do.	do.
36	Tow.	5	250	do.	do.	do.
37	Tow.	5	200	do.	do.	do.
38	Tow.	8	300	do.	do.	do.
39	Frt.f	26	1, 400	Charles Nelson Co. (Calif.).....	San Francisco, Calif.	230 California Street.
40	Frt.f	31	2, 800	Lykes Bros., Ripley S. S. Co. (La.).....	Galveston, Tex.	U. S. National Bank Building.
41	Tow.	4	36	George Noyes.....	New York, N. Y.	Huntington, N. Y.
42	Tow.	9	950	Henry Du Bois' Sons Co. (N. Y.).....	do.	17 State Street.
43	Tow.	3	360	Ohio River Sand Co. (Ky.).....	Louisville, Ky.	Brook Street and River Road.
44	Frt.	31	1, 500	Great Lakes Transit Corporation (N. Y.).....	Buffalo, N. Y.	223 Erie Street.
45	Tnk.	31	3, 000	Texas Co. (Del.).....	Wilmington, Del.	7 West Tenth Street.
46	Tow.	5	250	Great Lakes Towing Co. (N. J.).....	Duluth, Minn.	N. P. Dock.
47	Tow.	21	850	P. Doucherty Co. (Md.).....	Baltimore, Md.	Hearst Tower Building.
48	Ptl.	20	1, 000	State of Maryland.....	Annapolis, Md.	Munsey Building, Baltimore, Md.
49	Frt.f	54	2, 500	Lykes Bros., Ripley S. S. Co. (La.).....	New Orleans, La.	Whitney Bank Building.
50	Tow.	19	860	Carnegie Steel Co. (N. J.).....	Pittsburgh, Pa.	431 Fifth Avenue.
51	Tnk.	33	3, 100	Malden Co. (Del.).....	Wilmington, Del.	Dover, Del.
52	Per.	7	700	Estate of Homer Ramsdell.....	Albany, N. Y.	Newburgh, N. Y.
53	Frb.	20	1, 100	City of Seattle (Wash.).....	Seattle, Wash.	Fire Department, 301 Second Street, South Seattle, Wash.

¹¹ Formerly st. s. Edellyn.

¹² Formerly st. s. Lake Cayuga.

¹³ Formerly st. s. Edmund L. Levy.

¹⁴ Formerly st. s. Pocahontas.

¹⁵ Formerly st. s. a E. D. Carter.

¹⁶ Formerly st. s. b William T. Roberts.

¹⁷ Formerly st. s. Russell.

¹⁸ Formerly st. s. a Thomas F. O'Brien.

b Gustaf Ackerman.

c Harlen River No. 1.

¹⁹ Formerly st. s. Kilch.

a st. y. Nokomis.

²⁰ Formerly b U. S. Navy st. s. Kwasind.

c Saelmo.

Steam Vessels

Line No.	Official No.	Signal and radio-call letters	Rig	Name of vessel	Tonnage		Dimensions			When built	Where built
					Gross	Net	Length	Breadth	Depth		
1	228188		St. s.	DWIGHT F. DAVIS.....+⊕	311	156	140.0	25.0	9.0	1929	Charleston, W. Va.
2	80670		St. p.	<i>Dyckman</i>	326	185	146.0	30.0	10.6	1882	Wilmington, Del.
3	218529		St. w.	E. L. K.....	35	35	73.4	16.7	3.6	1919	Muscatine, Iowa
4	136186		St. s.	E. M. B. A.....	44	21	71.6	17.8	7.6	1891	Grand Haven, Mich.
5	200696		St. s.	E. C. COLLINS.....△	4,132	3,001	420.0	50.0	28.0	1904	Lorain, Ohio
6	207815		St. s.	E. C. DEMPSEY.....□	87	38	77.0	20.0	10.5	1910	Cleveland, Ohio
7	136192	KJIF	St. s.	E. C. POPE.....	2,787	1,887	323.2	42.2	21.7	1891	Wyandotte, Mich.
8	205790		St. s.	E. D. HALEY.....	55	37	70.0	17.6	7.6	1908	Belfast, Me.
9	225803		St. w.	E. D. KENNA.....	388	283	144.0	32.5	7.1	1926	Charleston, W. Va.
10	127731	KJIG	St. s.	E. G. CROSBY.....□	1,879	1,010	247.7	40.3	21.7	1903	Toledo, Ohio
11	204649		St. w.	E. G. ENGLISH.....□	244	203	115.8	22.8	6.1	1907	Tacoma, Wash.
12	116558	KFUB	St. s.	E. G. MATHIOTT.....⊕	3,931	2,901	432.0	45.0	25.0	1893	West Bay City, Mich.
13	217173	WROO	St. s.	E. G. SEUBERT.....□⊕	7,753	4,709	467.6	62.7	32.0	1918	Camden, N. J.
14	135477		St. s.	E. H. DENDL.....	65	32	74.6	18.6	8.1	1881	Athens, N. Y.
15	206230		St. s.	E. H. RUSSELL.....	117	79	77.2	25.3	8.3	1909	West New Brighton, N. Y.
16	130491		St. w.	E. I. FORD.....	38	38	86.0	22.5	4.3	1890	Cincinnati, Ohio
17	220811	KDKO	St. s.	E. J. BULLOCK.....□+⊕	6,630	4,029	435.0	56.2	33.6	1920	San Francisco, Calif.
18	137068		St. s.	E. J. CODD.....	141	90	125.0	22.0	9.0	1903	Pocomoke City, Md.
19	204168		St. s.	E. J. McCORMACK.....	117	58	97.0	29.0	9.0	1907	Milford, Del.
20	226335	KDAV	St. s.	E. J. NICKLOS.....□+⊕	5,186	3,686	391.9	51.2	30.0	1920	Savannah, Ga.
21	221181	KGAC	St. s.	E. J. SAILER.....□⊕	9,638	6,014	499.2	68.1	30.5	1921	Kearny, N. J.
22	226298		St. w.	E. K. DAVISON.....	203	135	122.0	24.5	4.8	1927	Pittsburgh, Pa.
23	210952	KJH	St. s.	E. M. HUNCE.....□	2,309	1,440	251.0	43.6	22.2	1920	Wyandotte, Mich.
24	225182	KGAB	St. s.	E. M. CLARK.....□⊕	9,047	6,020	499.2	68.1	30.5	1921	Kearny, N. J.
25	135475		St. s.	E. M. MILLARD.....	91	49	90.4	20.0	9.4	1880	Athens, N. Y.
26	204995	KJH	St. s.	E. P. RIPLEY.....	179	121	115.5	24.0	11.6	1907	Marshfield, Ore.
27	221107	KDQD	St. s.	E. R. KEMP.....□+⊕	4,887	2,847	375.2	53.2	28.1	1921	Wilmington, Del.
28	135958		St. s.	E. V. McCaulley.....	136	68	96.5	20.5	10.8	1887	Camden, N. J.
29	136872		St. s.	E. W. EDWARDS.....	181	99	122.5	20.4	9.8	1901	Baltimore, Md.
30	221210	KDRN	St. s.	E. W. SINCLAIR.....□+⊕	4,887	2,847	375.2	53.2	28.1	1921	Wilmington, Del.
31	222624		St. s.	E. W. SUTTON.....	26	17	58.3	14.1	6.0	1922	Buffalo, N. Y.
32	204664		St. s.	E. A. S. CLARKE.....+△	5,750	4,422	540.0	56.0	30.0	1907	Superior, Wis.
33	201388		St. s.	E. C. CLAYMAN.....	61	41	72.0	18.0	8.4	1904	Baltimore, Md.
34	227498		St. s.	E. JAMES FUCIK.....	95	64	79.8	21.1	11.3	1928	Manitowoc, Wis.
35	91079		St. p.	E. Madison Hall.....	409	299	166.5	28.0	8.0	1878	Wilmington, Del.
36	211538		St. s.	E. Mary Steers.....	50	34	65.1	18.1	6.9	1913	Baltimore, Md.
37	92965		St. s.	Eagle.....	33	6	62.0	16.0	5.8	1899	Madisonville, La.
38	210709		St. s.	Eagle.....	40	27	51.0	15.5	7.0	1912	Milwaukee, Wis.
39	214921	WSCJ	St. s.	EAGLE.....□⊕	0,003	3,715	410.0	56.0	29.0	1917	San Francisco, Calif.
40	218174		St. s.	Eagle.....	18	12	38.8	11.6	5.2	1919	Northport, Mich.
41	215523		St. s.	Early Bird.....	10	5	48.8	11.0	4.2	1917	Pittsburgh, Pa.
42	135999		St. s.	Ensby.....	28	14	60.1	15.9	6.4	1888	Baltimore, Md.
43	81296		St. s.	East Chester.....	39	10	57.1	18.5	6.5	1890	Tottenville, N. Y.
44	211424		St. s.	East Hampton.....	407	208	162.8	26.6	12.7	1913	Rockland, Me.
45	217478	KJIK	St. s.	EASTERLING.....+	5,866	4,399	384.3	51.2	25.5	1918	Kobe, Japan
46	116734	KJIL	St. s.	EASTERN.....	211	79	105.0	21.1	14.2	1896	Newport News, Va.
47	216482	KJIM	St. s.	EASTERN CHIEF.....+	4,660	3,578	359.0	51.1	25.9	1917	Uraga, Japan
48	219750	KJIN	St. s.	EASTERN CRAIG.....+	3,826	2,316	345.3	50.2	26.6	1919	Yokohama, Japan
49	219870	KUNQ	St. s.	EASTERN CROWN.....+⊕	5,241	3,266	399.7	54.7	27.5	1920	Nagasuki, Japan
50	219851	KUND	St. s.	EASTERN GLADE.....□+⊕	5,653	3,521	399.9	54.7	27.6	1920	Yokohama, Japan
51	210597	KUCN	St. s.	EASTERN GUIDE.....+⊕	3,704	2,267	311.9	50.2	26.6	1919	do.
52	216730	KJIP	St. s.	EASTERN KING.....+	2,965	1,814	301.8	43.8	25.2	1918	Hirima, Japan
53	220113	KJIQ	St. s.	EASTERN MAID.....+	3,141	1,902	305.0	45.8	24.8	1920	Tokio, Japan
54	136912		St. s.	Eastport.....	64	33	76.0	19.5	6.5	1901	Dennysville, Me.

1 Formerly st. p. Wenanah.

2 Formerly st. s. Edwin F. Holmes.

3 Formerly st. s. *a* City of South Haven.

4 Formerly st. s. *b* City of Miami.

5 Formerly st. w. S. G. Simpson.

6 Formerly st. w. *a* S. S. Curry.

7 Formerly st. s. *b* Elmore.

8 Formerly st. s. *c* P. W. Sherman.

9 Formerly st. s. *a* E. L. Doheny Third

10 Formerly st. s. *b* E. H. Wickert.

11 Formerly st. s. Excelstor.

12 Formerly st. s. Richmond.

13 Formerly st. w. New Richmond.

14 Formerly st. s. William H. Doheny.

15 Formerly st. s. Edith.

16 Formerly st. s. Dartford.

Line No.	Service	Crew	Horsepower	Name of owner	Home port	Address of owner
1	Tow.	19	1,000	Inland Waterways Corporation (Ala.)	Moble, Ala.	Meaher Building.
2	Fer.	7	612	Gotham Assets Corporation (Del.)	New York, N. Y.	90 West Street.
3	Tow.	3	72	Sand & Gravel Products Co.	Des Moines, Iowa.	Muscatine, Iowa.
4	Fsh.	6	100	Louis Gunderson	Port Huron, Mich.	Alpena, Mich.
5	Frt.	23	1,500	Pittsburgh Steamship Co. (W. Va.)	Duluth, Minn.	Wolvyn Building.
6	Tow.	11	400	Great Lakes Dredge & Dock Co. (N. J.)	Chicago, Ill.	104 South Michigan Avenue.
7	Frt.	36	2,000	Nicholson Transit Co. (Mich.)	Detroit, Mich.	Box 92, River Rouge, Mich.
8	Tow.	7	150	William H. Westervelt	New York, N. Y.	Pier 43, North River.
9	Tow.	15	160	Pennsylvania Co. for Insurance on Lives and Granting Annuities (Pa.), (trustees).	Philadelphia, Pa.	Fifteenth and Chestnut Streets.
10	Pas.	27	2,000	Wisconsin & Michigan Transportation Co. (Wis.)	Milwaukee, Wis.	108 North Broadway.
11	Pas.	12	350	Tom Moore Boom Co. (Wash.)	Seattle, Wash.	1540 West Forty-sixth Street.
12	Frt.	26	1,500	Valley Camp Steamship Co. (Del.)	Wilmington, Del.	100 West Tenth Street.
13	Tnk.†	45	3,200	Pan American Foreign Corporation (Del.)	do.	110 West Tenth Street.
14	Tow.	5	300	Edward E. Barrett	New York, N. Y.	90 West Street.
15	Frt.	6	250	Dominick Costagliola	do.	1 Franklin Street (B).
16	Fer.	4	84	Manchester Ferry Co. (Ohio)	Cincinnati, Ohio.	Manchester, Ohio.
17	Tnk.†	36	1,100	Pan American Foreign Corporation (Del.)	Wilmington, Del.	110 West Tenth Street.
18	Fsh.	34	300	Consolidated Fisheries Co. (Del.)	do.	Lewes, Del.
19	Frt.	6	300	Clyde-Mallory Lines (Me.)	New York, N. Y.	Pier 30 North River.
20	Tnk.†	42	2,800	Continental Steamship Co. (Del.)	Wilmington, Del.	Baltimore, Md.
21	Tnk.	42	3,700	Standard Shipping Co. (Del.)	do.	30 Rockefeller Plaza, New York, N. Y.
22	Tow.	13	276	J. K. Davison & Bro (Pa.)	Pittsburgh, Pa.	Forty-second and Davison Street
23	Frt.	24	1,300	Mid-West Transportation Co. (Mich.)	Detroit, Mich.	Union Guaranty Building.
24	Tnk.	42	3,500	Standard Shipping Co. (Del.)	Wilmington, Del.	30 Rockefeller Plaza, New York, N. Y.
25	Tow.	4	300	George W. Sunderlin (Conn.)	Bridgeport, Conn.	
26	Tow.	6	750	Aitchison, Topeka & Santa Fe Ry. Co. (Kans.)	San Francisco, Calif.	114 Sansome Street.
27	Tnk.	35	2,400	Sinclair Navigation Co. (Del.)	New York, N. Y.	45 Nassau Street.
28	Tow.	10	500	Wood Towing Corporation (Va.)	Norfolk, Va.	Roanoke Dock.
29	Fsh.	28	220	McNeal Edwards Co. (Va.)	Reedville, Va.	
30	Tnk.	35	2,400	Sinclair Navigation Co. (Del.)	New York, N. Y.	45 Nassau Street.
31	Fsh.	3	70	Union Fish Co. (Ohio)	Erie, Pa.	Foot State Street.
32	Frt.	32	2,200	Interlake Steamship Co. (Del.)	Wilmington, Del.	100 West Tenth Street.
33	Tow.	6	200	Consolidated Gas Electric Light & Power Co. (Md.)	Baltimore, Md.	Lexington Building.
34	Tow.	7	700	Fitz Simons & Connell Dredge & Dock Co. (Ill.)	Chicago, Ill.	10 South La Salle Street.
35	Pas.	14	545	James O. Holmes	Washington, D. C.	Eighth and Water Streets S.W.
36	Tow.	9	300	Henry Steers (N. Y.)	New York, N. Y.	17 Battery Place.
37	Frt.	7	100	Eagle Packet Co. (Mo.)	St. Louis, Mo.	Foot Vino Street.
38	Fsh.	5	75	Earl Couture	Saulte Ste. Marie, Mich.	Ontonagon, Mich.
39	Frt.	36	2,600	Standard-Vacuum Transportation Co. (Del.)	New York, N. Y.	26 Broadway.
40	Fsh.	3	23	Edwin Middleton	Grand Haven, Mich.	Northport, Mich.
41	Tow.	2	50	McCrary-Rodgers Co. (Pa.)	Pittsburgh, Pa.	237 Fourth Avenue.
42	Tow.	5	75	J. Herbert Millen, Jr.	Baltimore, Md.	2832 East Baltimore Street.
43	Tow.	4	85	Red Star Towing & Transportation Co. (W. Va.)	New York, N. Y.	21 West Street.
44	Fsh.	22	900	East Hampton Shipping Co. (N. Y.)	do.	c/o White & Case, 14 Wall Street.
45	Frt.	52	3,280	United States Shipping Board	Seattle, Wash.	841 Railroad Avenue South.
46	Tow.	10	400	Eastern Transportation Co. (Del.)	Wilmington, Del.	Ford Building.
47	Frt.	48	2,500	United States Shipping Board	Seattle, Wash.	841 Railroad Avenue South
48	Frt.	48	2,500	do	do	do.
49	Frt.†	34	3,200	Eastern Crown S. S. Co. (Del.)	Boston, Mass.	7 West Tenth Street, Wilmington, Del.
50	Frt.	51	3,000	American-South African Line (N. Y.)	New York, N. Y.	26 Beaver Street.
51	Frt.	40	2,300	Pacific Coast S. S. Co. (Calif.)	San Francisco, Calif.	South Tower Building, Seattle, Wash.
52	Frt.	39	1,850	United States Shipping Board	Seattle, Wash.	841 Railroad Avenue South.
53	Frt.	42	2,400	do	do.	do.
54	Fer.	4	200	George A. Mowry	Eastport, Mo.	Lubee, Me.

† Formerly st. s. Vaucolle.
 † Formerly st. s. Montfaucou.
 † Formerly British st. s. Victoiteo
 † Formerly st. s. H. P. Bopo.
 † Formerly st. s. Hunter.
 † a Mary Morgan.
 † b Angler.
 † c W. L. Davis.
 † Formerly st. s. Falcon.

‡ Formerly st. s. a Mela.
 ‡ b Walter C. Murphy.
 ‡ c Eagle.
 ‡ d Peerless.
 ‡ e Formerly st. s. West Farms.
 ‡ f Formerly Japanese st. s. Easterling.
 ‡ g Formerly st. s. Sommers N. Smith
 ‡ h Formerly Japanese st. s. Yoshida Maru.
 ‡ i Formerly Japanese st. s. Yone Maru No. 7.

Steam Vessels

Line No.	Official No.	Signal and radio-call letters	Rig	Name of vessel	Tonnage		Dimensions			When built	Where built
					Gross	Net	Length	Breadth	Depth		
1	219889	KJIR	St. s.	EASTERN PLANET.....+	5,815	3,604	384.8	51.2	25.5	1920	Kobe, Japan.....
2	135672		St. p.	Eastern Shore.....	791	654	176.0	35.0	9.5	1883	Wilmington, Del.....
3	136981	WTCB	St. p.	EASTERN STATES.....Ⓢ	3,077	1,566	350.0	44.0	19.9	1902	Wyandotte, Mich.....
4	220603	KDKB	St. s.	EASTERN SWORD.....□+Ⓢ	3,785	2,286	330.3	46.1	27.6	1920	Uraga, Japan.....
5	220615	KDEZ	St. s.	EASTERN TEMPLE.....□+Ⓢ	3,673	2,235	315.9	45.8	26.3	1920	Osaka, Japan.....
6	216793	KJIT	St. s.	EASTERN.....+	5,840	4,497	385.0	61.0	21.1	1918	Kawasaki, Japan.....
7	136994		St. w.	Ebaugh.....	50	50	94.5	17.5	3.5	1902	Pekin, Ill.....
8	135641		St. s.	Echo.....□	136	68	103.8	21.0	10.6	1883	Camden, N. J.....
9	136791		St. s.	Echo.....	56	38	66.5	18.2	7.3	1900	Tacoma, Wash.....
10	216164		St. w.	Eclipse.....	200	200	120.0	26.9	4.7	1932	Evansville, Ind.....
11	205648		St. s.	ECORSE.....	52	35	60.0	18.0	8.6	1908	Ecorse, Mich.....
12	136388		St. s.	ED KOELN.....	39	27	58.0	14.7	7.3	1900	Ferrysburg, Mich.....
13	226218		St. w.	Ed. J. Howard.....	89	61	100.2	22.2	2.8	1915	Muscle Shoals, Ala.....
14	218823	KECB	St. s.	EDENTON.....□+Ⓢ	6,958	5,437	409.6	64.2	27.1	1918	Seattle, Wash.....
15	218826		St. w.	EDGAR THOMSON.....	364	290	147.5	33.4	5.2	1919	Ambridge, Pa.....
16	214040	WLCA	St. s.	EDGAR F. LUCKEN- BACH.....□+Ⓢ	6,013	3,787	425.0	67.3	29.4	1916	Newport News, Va.....
17	217433	KEBF	St. s.	EDGEFIELD.....□+Ⓢ	6,990	5,511	409.6	64.2	27.1	1918	Seattle, Wash.....
18	217806	KETN	St. s.	EDGEHILL.....□+Ⓢ	6,868	5,294	409.6	64.2	27.1	1919	do.....
19	217892	KETP	St. s.	EDGEMONT.....□+Ⓢ	6,865	5,257	409.6	64.2	27.1	1919	do.....
20	218017	KEVF	St. s.	EDGEMOOR.....□+Ⓢ	7,038	5,388	409.6	64.2	27.1	1919	do.....
21	136971		St. s.	EDGEWATER.....□+Ⓢ	687	467	146.6	39.9	15.5	1902	Wilmington, Del.....
22	230900		St. s.	EDOWATER.....□	1,819	1,120	290.7	43.2	15.7	1931	River Rouge, Mich.....
23	117159	KJIU	St. s.	Edith.....	106	62	111.1	16.6	10.2	1902	Boston, Mass.....
24	213472	WKCD	St. s.	EDITH.....□	3,382	2,121	327.2	46.2	22.9	1915	Sparrows Point, Md.....
25	218887	KOBG	St. s.	EDITOR.....□+Ⓢ	6,326	3,972	402.6	54.8	32.0	1919	Seattle, Wash.....
26	160377		St. s.	Edmond J. Moran.....	89	44	82.7	19.0	9.2	1886	Camden, N. J.....
27	208762		St. s.	EDMUND W. MUDGE.....+Ⓢ	6,336	5,013	604.0	64.0	30.0	1911	Lorain, Ohio.....
28	137029		St. s.	Edna.....	28	19	55.0	14.0	5.8	1902	Mobile, Ala.....
29	213743	KJIV	St. s.	EDNA.....□	1,815	1,090	267.0	37.4	19.8	1903	Bergen, Norway.....
30	136545		St. s.	EDNA G.....	154	67	92.5	23.0	7.5	1896	Cleveland, Ohio.....
31	210767	WEDV	St. s.	EDNA CHRISTENSON.....□+Ⓢ	2,244	1,321	283.3	44.0	22.5	1912	Wilmington, Del.....
32	220418		St. w.	Edna Lee.....	34	34	79.9	18.7	2.6	1927	Glasgow, Mo.....
33	136863		St. s.	Edna V. Crew.....	161	109	98.0	25.0	11.6	1901	Noank, Conn.....
34	209957		St. s.	Edward C.....	41	28	62.0	17.6	6.6	1912	Erie, Pa.....
35	222037		St. s.	EDWARD E.....	54	35	60.9	16.2	8.4	1922	Buffalo, N. Y.....
36	213162		St. s.	Edward K.....	44	30	65.0	18.0	6.8	1915	Erie, Pa.....
37	80737		St. s.	Edward Begley.....	30	19	65.0	17.0	7.0	1879	Newburgh, N. Y.....
38	127710		St. s.	Edward Bowers.....	46	31	69.3	16.8	7.0	1902	New Baltimore, N. Y.....
39	206229		St. s.	EDWARD CHAMBERS.....	4,113	3,237	351.2	46.2	31.0	1909	Ecorse, Mich.....
40	214660	WLCB	St. s.	EDWARD LUCKEN- BACH.....□+Ⓢ	7,916	5,087	436.6	57.2	28.0	1916	Quincy, Mass.....
41	212756	KMOU	St. s.	EDWARD PEIRCE.....+Ⓢ	4,387	3,228	354.2	49.0	27.4	1914	Newport News, Va.....
42	200610		St. s.	Edward A. James.....	37	17	58.8	17.0	5.2	1893	Chicago, Ill.....
43	206723		St. s.	Edw. E. Barrett.....	139	94	85.0	23.0	10.1	1909	Hrooklyn, N. Y.....
44	227538		St. s.	Edward E. Gillen.....	68	46	73.0	19.1	9.3	1928	Sturgeon Bay, Wis.....
45	81733		St. s.	EDWARD E. LOOMIS.....	4,279	3,437	381.7	50.5	28.0	1901	Buffalo, N. Y.....
46	230184		St. s.	EDWARD G. SEUBERT.....□+Ⓢ	4,432	2,724	390.0	53.5	24.5	1930	Mantowoc, Wis.....
47	137037		St. s.	EDWARD J. BERWIND.....	193	131	104.4	22.6	12.5	1902	Port Richmond, N. Y.....
48	224139	KFTY	St. s.	EDWARD J. BERWIND.....Ⓢ	8,318	6,517	505.6	62.0	27.7	1924	River Rouge, Mich.....
49	208272		St. s.	Edward J. McKeever, Jr.....	223	104	128.0	22.2	10.0	1910	Noank, Conn.....
50	226154		St. s.	EDWARD L. CARD.....	132	90	97.0	20.7	10.3	1891	Boston, Mass.....
51	212683	WPCP	St. s.	EDWARD L. DOHENY.....□+Ⓢ	5,871	4,326	415.0	64.0	32.7	1913	Walker-on-Tyne, England.....
52	223641	KFSE	St. s.	EDWARD L. SHEA.....□+Ⓢ	6,546	4,090	419.5	56.5	33.3	1924	Camden, N. J.....
53	205106	KFSW	St. s.	EDWARD N. SAUNDERS, Jr.....	6,346	4,670	604.0	55.0	26.7	1908	Bay City, Mich.....
54	203985		St. s.	Edward P. Avery.....	84	37	54.0	19.3	7.7	1907	Tottenville, N. Y.....
55	161087		St. s.	Edward P. Meseck.....	54	67	77.9	20.0	9.2	1896	do.....

1 Formerly Japanese st. s. Sedfuku Maru.
 2 Formerly st. s. Elizabeth Hyde.
 3 Formerly U. S. Engineer Corps st. w. Chickamauga.
 4 Formerly U. S. N. Satilla.
 5 Formerly U. S. N. Satilla.
 6 Formerly U. S. N. Satilla.
 7 Formerly st. s. Peerless.

8 Formerly st. s. Quincy A. Shaw.
 9 Formerly Norwegian st. s. Jason.
 10 Formerly Mexican st. s. Mazatlan.
 11 Formerly st. s. John A. Hooper.
 12 Formerly st. s. Santa Alicia.
 13 Formerly st. s. Walter J. Tice.

Line No.	Service	Crew	Horsepower	Name of owner	Home port	Address of owner
1	Frt.	56	3,000	United States Shipping Board	Seattle, Wash.	841 Railroad Avenue South.
2	Frt.	33	800	New Castle Terminal Co. (Del.)	Baltimore, Md.	Pier 4, Light Street.
3	Pas.	136	4,200	Detroit & Cleveland Navigation Co. (Mich.)	Detroit, Mich.	Foot Wayne Street.
4	Frt.	34	2,500	Sword S. S. Line (N. Y.)	New York, N. Y.	90 Broad Street.
5	Frt.	35	2,500	High Seas Transportation (N. Y.)	do.	1819 Broadway.
6	Frt.	39	3,000	United States Shipping Board	San Francisco, Calif.	369 Pine Street.
7	Tow.	5	90	R. B. Potashnick	St. Louis, Mo.	Cahoon Building, Cape Girardeau, Mo.
8	Tow.	12	450	Mobile Towing & Wrecking Co. (Ala.)	Mobile, Ala.	Foot Dauphin Street.
9	Tow.	6	175	Foss Co. (Wash.)	Seattle, Wash.	660 West Ewing Street.
10	Tow.	9	600	Campbell Transportation Co. (Del.)	Pittsburgh, Pa.	313 Sixth Avenue.
11	Tow.	8	7	Great Lakes Engineering Works (Mich.)	Detroit, Mich.	River Rouge, Mich.
12	Tow.	7	225	Mississippi River Sand & Material Co. (Mo.)	St. Louis, Mo.	Foot Victor Street.
13	Tow.	10	120	Howard Shipyards & Dock Co. (Ind.)	Louisville, Ky.	Jeffersonville, Ind.
14	Frt.	35	2,500	United States Shipping Board	Seattle, Wash.	841 Railroad Avenue South.
15	Tow.	19	750	Carnegie Steel Co. (N. J.)	Pittsburgh, Pa.	434 Fifth Avenue.
16	Frt.†	40	3,500	Luckenbach S. S. Co. (Del.)	New York, N. Y.	120 Wall Street.
17	Frt.	60	3,000	United States Shipping Board	Seattle, Wash.	841 Railroad Avenue South.
18	Frt.†	33	2,500	Lykes Bros., Ripley S. S. Co. (La.)	New Orleans, La.	Whitney Bank Building.
19	Frt.	39	3,600	United States Shipping Board	Seattle, Wash.	841 Railroad Avenue South.
20	Frt.†	39	3,500	do.	do.	do.
21	Fer.	6	850	Riverside & Fort Lee Ferry Co. (N. Y.)	New York, N. Y.	Foot West One hundred and twenty-fifth Street
22	Frt.	19	1,000	Ford Motor Co. (Del.)	Detroit, Mich.	3674 Schmefer Road, Dearborn, Mich.
23	Pas.	8	450	Mary Damico	New York, N. Y.	120 Willow Avenue, Hoboken, N. J.
24	Frt.	32	1,500	A. H. Bull S. S. Co. (N. J.)	do.	115 Broad Street.
25	Frt.†	34	2,500	United States Shipping Board	Seattle, Wash.	841 Railroad Avenue South.
26	Tow.	8	150	Tug Edmond J. Moran (N. Y.)	New York, N. Y.	17 Battery Place.
27	Frt.	32	1,760	Producers S. S. Co. (Del.)	Wilmington, Del.	100 West Tenth Street.
28	Tow.	3	40	M. H. Sterne	Mobile, Ala.	2504 Fifteenth Avenue, South Birmingham, Ala.
29	Frt.	29	900	M. S. Jacobs	San Francisco, Calif.	9932 Gillson Street, Los Angeles, Calif.
30	Tow.	10	700	Duluth & Iron Range R. R. Co. (Minn.)	Duluth, Minn.	Third Avenue, West and First Street.
31	Frt.	30	1,700	Sudden & Christenson (Calif.)	San Francisco, Calif.	310 Sansome Street.
32	Tow.	5	144	C. F. Lytle	Kansas City, Mo.	504 Nebraska Street, Sioux City, Iowa.
33	Tow.	12	700	Wood Towing Corporation (Va.)	Norfolk, Va.	Roanoke Dock.
34	Fsh.	2	120	Case Fish Co. (Ohio)	Cleveland, Ohio	1204 West Eleventh Street.
35	Tow.	4	90	Buffalo Marine Construction Corporation (N. Y.)	Buffalo, N. Y.	Foot Michigan Avenue.
36	Fsh.	6	180	Kishman Fish Co. (Ohio)	Sandusky, Ohio	Vermilion, Ohio.
37	Tow.	5	160	William B. Johatry	New York, N. Y.	466 Henderson Street, Jersey City, N. J.
38	Tow.	4	250	Bowers Towing Co. (N. J.)	Newark, N. J.	178 Devon Street, Kearny, N. J.
39	Frt.	32	1,800	Great Lakes Transit Corporation (N. Y.)	Buffalo, N. Y.	223 Erie Street.
40	Frt.	38	4,000	Luckenbach S. S. Co. (Del.)	New York, N. Y.	120 Wall Street.
41	Frt.	40	1,700	Mystic S. S. Co. (trustee)	Boston, Mass.	250 Stuart Street.
42	Tow.	3	50	Artwick Dahl	Chicago, Ill.	5434 South Union Avenue.
43	Tow.	6	400	Edward E. Barrett	New York, N. Y.	60 West Street.
44	Tow.	8	300	Edward E. Gillen Towing Co. (Wis.)	Millwaukee, Wis.	628 East Wisconsin Avenue.
45	Frt.	32	2,100	Great Lakes Transit Corporation, (N. Y.)	Buffalo, N. Y.	223 Erie Street.
46	Tnk.	27	2,400	Standard Oil Co. (Ind.)	Chicago, Ill.	910 South Michigan Avenue.
47	Tow.	7	950	Berwind White Coal Mining Co. (Pa.)	New York, N. Y.	1 Broadway.
48	Frt.	31	2,300	Franklin S. S. Corporation (Del.)	Cleveland, Ohio	Terminal Tower.
49	Fsh.	25	275	Wilcox Fertilizer Co. (Conn.)	New London, Conn.	Mystic, Conn.
50	Tow.	8	700	Edward Card Co. (N. Y.)	New York, N. Y.	11 Moore Street.
51	Tnk.†	35	3,000	Pan American Foreign Corporation (Del.)	Wilmington, Del.	110 West Tenth Street.
52	Tnk.	36	3,000	Fide Water Associated Transport Corporation (Del.)	do.	7 West Tenth Street.
53	Frt.	33	1,800	Midland S. S. Line (Del.)	do.	100 West Tenth Street.
54	Tow	3	75	New Haven Towing Co. (Conn.)	New Haven, Conn.	Belle Dock.
55	Tow.	4	300	Meseck Towing & Transportation Co. (N. J.)	New York, N. Y.	Pier 59, North River.

^a C. W. Wooddard.
^b Water Front.
^c Thomas F. O'Brien.
^d Trojan.
¹¹ Formerly st. s. North Sea.
¹² Formerly st. s. Fire Queen.
¹³ Formerly st. s. William McAllister.
¹⁴ Formerly st. s. Wilkesbarre.

¹⁵ Formerly ^a U. S. Navy st. s. Narkeeta.
¹⁶ Formerly British st. s. Edward L. Doheny.
¹⁷ Formerly st. s. Priscilla.
¹⁸ Formerly st. s. ^a Alexis W. Thompson.
¹⁹ Formerly st. s. ^b W. H. Becker.
²⁰ Formerly st. s. ^a New Rochelle.
²¹ Formerly st. s. ^b Wm. F. Meseck.
²² Formerly st. s. Kathryn.

Steam Vessels

Line No.	Official No.	Signal and radio-call letters	Rig	Name of vessel	Tonnage		Dimensions			When built	Where built
					Gross	Net	Length	Breadth	Depth		
1	208572		St. s.	Edward S. Atwood	111	75	82.3	21.7	10.2	1911	Tottenville, N. J.
2	218967		St. s.	Edward T. Dalzell	72	49	62.0	18.8	8.6	1919	New Baltimore, N. Y.
3	203449	KQBE	St. s.	EDWARD Y. TOWNS- END	7,438	5,673	586.0	68.0	32.0	1906	Superior, Wis.
4	215948	WCCQ	St. s.	EDWIN CHRISTENSON □+⊕	5,670	3,514	410.0	54.2	27.5	1918	Portland, Oreg.
5	116679		St. s.	Edwin Denby	70	20	85.0	18.0	9.0	1895	Manitowoc, Wis.
6	135971		St. s.	Edwin Terry	90	45	84.5	19.4	10.2	1883	Camden, N. J.
7	215954	WLCN	St. s.	EDWIN B. DECOLIA □+⊕	3,321	2,032	292.3	47.2	26.9	1917	Baltimore, Md.
8	136322		St. s.	Edwin H. Mead	248	124	122.4	26.0	12.0	1892	Newburgh, N. Y.
9	203002		St. s.	Edwin L. Pillsbury	83	48	75.1	20.0	9.7	1906	Boston, Mass.
10	221886		St. s.	EDWIN N. HISSO	213	213	130.3	46.0	7.5	1925	Nashville, Tenn.
11	136388		St. s.	EDWIN S. STUART	150	75	105.9	22.3	10.0	1893	Brooklyn, N. Y.
12	228350		St. s.	Edwin W. Whitman	82	27	79.3	18.6	8.4	1920	Brunswick, Ga.
13	218667	KINQ	St. s.	ELBECK	6,318	4,726	401.7	54.8	32.1	1919	Seattle, Wash.
14	219207	KOLT	St. s.	ELFINOHAM	6,421	4,677	402.6	54.8	32.1	1919	do.
15	219235	KOMT	St. s.	ELFINA	6,461	4,702	402.6	54.8	32.1	1919	do.
16	219278	KOPT	St. s.	ELANTINE	6,325	3,972	402.6	54.8	32.1	1919	do.
17	219307	KJIW	St. s.	ELERMONT	6,864	5,256	410.1	54.2	27.1	1919	do.
18	213580		St. s.	ELKEN ROSS	109	74	75.9	20.4	9.6	1915	Port Richmond, N. Y.
19	136962	WICD	St. s.	EL ALBA	4,614	2,897	391.7	48.3	15.8	1901	Newport News, Va.
20	215411	WICE	St. s.	EL ALMIRANTE	5,216	4,055	364.0	51.2	23.8	1917	do.
21	215587	WICF	St. s.	EL CAPITAN	5,216	4,055	364.0	51.2	23.6	1917	do.
22	218284	KILP	St. s.	EL CAPITAN	2,227	1,340	289.0	44.1	19.2	1919	Portland, Oreg.
23	217605	WVOE	St. s.	EL CEDRO	2,512	1,527	233.4	43.7	24.5	1919	Ecorse, Mich.
24	203846	KJIY	St. s.	EL CHICO	152	103	81.5	21.2	12.6	1907	Wilmington, Del.
25	224281	WICH	St. s.	EL COSTON	7,280	4,509	429.9	57.0	26.6	1924	Tacoma, Wash.
26	136916	WICI	St. s.	EL DIA	4,504	2,798	391.7	48.3	15.8	1901	Newport News, Va.
27	220829	WICJ	St. s.	EL ESTERO	4,219	2,557	331.6	47.1	23.1	1920	Arlington, N. Y.
28	220970	WICK	St. s.	EL ISLEO	4,219	2,557	334.6	47.1	23.1	1920	do.
29	221014	WICL	St. s.	EL LAGO	4,219	2,557	334.6	47.1	23.1	1920	do.
30	136987		St. s.	EL LISTO	200	107	101.9	25.1	10.3	1902	New Orleans, La.
31	207947	WICM	St. s.	EL MUNDO	6,008	3,747	405.6	53.1	27.4	1910	Newport News, Va.
32	208166	WICP	St. s.	EL OCCIDENTE	6,008	3,747	405.6	53.1	27.4	1910	do.
33	224496	WICO	St. s.	EL OCEANO	6,767	4,171	415.0	56.1	29.1	1925	Kearny, N. J.
34	206080	WICQ	St. s.	EL ORIENTE	6,008	3,747	405.6	53.1	27.4	1910	Newport News, Va.
35	224327		St. s.	EL PABO	1,953	926	234.0	45.0	17.0	1924	San Francisco, Calif.
36	211893		St. s.	EL REY	156	106	85.8	23.5	11.4	1914	Elizabethport, N. J.
37	210635	WOCC	St. s.	EL SEGUNDO	3,663	2,228	321.7	46.2	27.5	1912	Camden, N. J.
38	221617		St. s.	EL TORO	154	101	90.5	23.5	11.2	1921	Elizabethport, N. J.
39	136882	WICS	St. s.	EL VALLE	4,605	2,896	391.7	48.3	15.8	1901	Newport News, Va.
40	136966		St. s.	EL VIVO	199	107	101.9	25.1	10.3	1902	New Orleans, La.
41	206587		St. s.	Eleanor	9	6	33.6	10.2	4.0	1904	Marquette, Wis.
42	220306		St. p.	Ealthine	29	21	56.0	20.0	3.1	1920	Hover, Wash.
43	204727		St. s.	ELBA	4,671	3,365	420.0	52.0	24.0	1907	Cleveland, Ohio.
44	202014		St. s.	ELBERT H. GARY △	6,331	4,988	557.8	56.0	26.5	1905	Chicago, Ill.
45	226331		St. w.	Elberta	59	59	80.3	20.1	3.0	1927	Bainbridge, Ga.
46	217994	KEVO	St. s.	ELBENA	6,900	5,321	409.6	54.2	27.1	1919	Seattle, Wash.
47	216615	KMOI	St. s.	ELDORADO	2,180	1,289	215.6	42.0	24.1	1918	Long Beach, Calif.
48	136482		St. s.	Eleanor	28	14	63.4	13.5	5.6	1891	Seranton, Miss.
49	216733		St. s.	Eleanor	67	45	59.6	18.0	8.6	1918	New Baltimore, N. Y.
50	202895		St. s.	Eleanor Bush	212	124	95.0	25.3	12.6	1906	Noank, Conn.
51	219435	KOTL	St. s.	ELEANOR CHRISTEN- SON □+⊕	5,411	3,380	410.5	54.3	27.2	1919	Long Beach, Calif.
52	136948		St. s.	Electro	81	55	66.0	17.3	5.6	1901	Astoria, Oreg.
53	225087	KJIZ	St. s.	Elfas F. Wilcox	329	164	139.1	24.0	11.6	1923	Noank, Conn.
54	220607	KJIO	St. s.	ELISHA WALKER □+⊕	7,007	4,346	436.0	59.2	33.4	1920	Chester, Pa.
55	200554	KJJA	St. s.	Elizabeth	415	280	142.0	35.8	9.9	1903	San Francisco, Calif.
56	201490		St. s.	ELIZABETH	1,197	814	191.4	44.0	15.8	1904	Wilmington, Del.
57	219322	KORC	St. s.	ELIZABETH F. □+⊕	3,482	2,112	328.0	46.2	22.9	1919	do.
58	212823		St. s.	Elizabeth F.	23	15	57.0	12.5	5.0	1914	Fairfield, Md.
59	219899	KUPK	St. s.	ELIZABETH KELLOGG □+⊕	5,189	3,155	391.9	51.2	28.5	1920	Savannah, Ga.
60	219183	KJJB	St. s.	ELIZABETH RIVER □+⊕	2,592	1,613	251.0	43.6	26.1	1919	Lorain, Ohio.

¹ Formerly st. s. Alice M. Drew.

² Formerly st. s. West Wind.

³ Formerly st. s. Sydney T. Smith.

⁴ Formerly st. s. William Isom.

⁵ Formerly U. S. P. H. st. s. Rudolph H. Von Ezdorf.

^a Daniel W. Rigney.

^b W. J. Moody.

^c Cleveland.

¹ Formerly st. s. Meriden.

² Formerly st. s. Compair.

³ Formerly st. s. Blenville.

Steam Vessels

Line No.	Service	Crew	Horsepower	Name of owner	Home port	Address of owner
1	Tow.	5	250	Clyde-Mallory Lines (Mo.)	New York, N. Y.	Pier 36 North River.
2	Tow.	7	150	Fred B. Dalzell	do	24 State Street.
3	Frt.	32	1,878	Cambria Steamship Co. (Del.)	Cleveland, Ohio	Union Trust Building.
4	Frt.	38	2,500	Christenson Steamship Co. (Calif.)	San Francisco, Calif.	310 Sansome Street.
5	Tow.	1	500	United States Dredging Co. (Del.)	Detroit, Mich.	33 North La Salle Street, Chicago, Ill.
6	Tow.	8	294	Cornell Steamboat Co. (N. Y.)	Albany, N. Y.	22 Ferry Street, Kingston, N. Y.
7	Tnk.	32	1,300	Hillcone S. S. Co., Ltd. (Nev.)	San Francisco, Calif.	311 California Street.
8	Tow.	12	750	Cornell Steamboat Co. (N. Y.)	Albany, N. Y.	22 Ferry Street, Kingston, N. Y.
9	Tow.	5	250	Mystic S. S. Co. (Trustees)	Boston, Mass.	255 Stuart Street.
10	Fer.	12	650	Bisso Ferry Co. (La.)	New Orleans, La.	171 Walnut Street.
11	Frb.	10	400	City of Philadelphia	Philadelphia, Pa.	City Hall.
12	Tow.	7	250	A. W. Whiteman	New Orleans, La.	e/o Whiteman Bros., Lou- isiana Building.
13	Frt.	46	2,500	United States Shipping Board	Seattle, Wash.	841 Railroad Avenue South.
14	Frt.	46	2,500	Lykes Bros., Ripley S. S. Co. (La.)	New Orleans, La.	Whitney Bank Building.
15	Frt.†	45	2,500	United States Shipping Board	Seattle, Wash.	841 Railroad Avenue South.
16	Frt.†	33	3,000	Lykes Bros., Ripley S. S. Co. (La.)	New Orleans, La.	Whitney Bank Building.
17	Frt.	46	2,500	United States Shipping Board	Seattle, Wash.	841 Railroad Avenue South.
18	Tow.	7	360	Ross Towboat Co. (Mass.)	Boston, Mass.	28 T Wharf.
19	Frt.	43	3,500	Southern Pacific Co. (Ky.)	New York, N. Y.	Pier 49, North River.
20	Frt.	36	2,300	do	do	Do.
21	Frt.	36	2,350	do	do	Do.
22	Frt.	30	1,400	E. K. Wood Lumber Co. (Calif.)	San Francisco, Calif.	1 Drumm Street.
23	Frt.	24	1,250	James Griffiths & Sons (Del.)	Wilmington, Del.	7 West Tenth Street.
24	Tow.	9	550	McCarren Towing Line (N. J.)	New York, N. Y.	11 Moore Street.
25	Frt.	44	7,100	Southern Pacific Co. (Ky.)	do	Pier 49, North River.
26	Frt.	54	3,000	do	do	Do.
27	Frt.	37	2,500	do	do	Do.
28	Frt.	45	2,500	do	do	Do.
29	Frt.	32	2,500	do	do	Do.
30	Tow.	13	950	Morgan's Louisiana & Texas Railroad & Steamship Co. (La.)	New Orleans, La.	Pan American Building.
31	Frt.	46	5,500	Southern Pacific Co. (Ky.)	New York, N. Y.	Pier 49, North River.
32	Frt.	38	5,500	do	do	Do.
33	Frt.	43	5,500	do	do	Do.
34	Frt.	60	8,500	do	do	Do.
35	Fer.	13	1,400	Southern Pacific Golden Gate Ferries (Calif.)	San Francisco, Calif.	65 Market Street.
36	Tow.	6	250	Southern Pacific Co. (Ky.)	New York, N. Y.	Pier 49, North River.
37	Tnk.	31	1,800	Standard Oil Co. of California (Del.)	do	225 Bush Street.
38	Tow.	7	700	Southern Pacific Co. (Ky.)	do	Pier 49, North River.
39	Frt.	44	4,300	do	do	Do.
40	Tow.	13	950	Morgan's Louisiana & Texas Railroad & Steamship Co. (La.)	New Orleans, La.	Pan American Building.
41	Fsh.	3	6	Vernon Anderson	Sault Ste Marie, Mich.	Route 1, Munising, Mich.
42	Fer.	1	45	Northwest Ferries Co. (Wash.)	Seattle, Wash.	Walla Walla, Wash.
43	Frt.	29	1,500	Interlake S. S. Co. (Del.)	Wilmington, Del.	100 West Tenth Street.
44	Frt.	25	1,500	Pittsburgh Steamship Co. (W. Va.)	Duluth, Minn.	Wolvin Building.
45	Tow.	4	100	Elberta Crate & Box Co. (Ga.)	Apalachicola, Fla.	Bainbridge, Ga.
46	Frt.†	41	3,000	United States Shipping Board	Seattle, Wash.	841 Railroad Avenue South.
47	Frt.	28	1,000	Western Transport Co. (Calif.)	San Francisco, Calif.	430 Sansome Street.
48	Tow.	9	120	M. H. Sterne	Mobile, Ala.	2504 Fifteenth Avenue, South Birmingham, Ala.
49	Tow.	5	75	New York Towing and Transportation Cor- poration (N. Y.)	New York, N. Y.	17 Battery Place.
50	Tow.	7	800	Rush Terminal Co. (N. Y.)	do	100 Broad Street.
51	Frt.	35	2,500	Christenson Steamship Co. (Calif.)	San Francisco, Calif.	310 Sansome Street.
52	Tow.	4	100	Knappton Towboat Co. (Wash.)	Astoria, Ore.	Foot Fourteenth Street.
53	Fsh.	23	600	Wilcox Fertilizer Co. (Conn.)	New London, Conn.	Mystic, Conn.
54	Tnk.†	41	2,700	Pan American Foreign Corporation (Del.)	Wilmington, Del.	110 West Tenth Street.
55	Pas.	17	350	Hobbs, Wall & Co. (Calif.)	San Francisco, Calif.	1 Drumm Street.
56	Fer.	7	1,400	Central R. R. Co. (N. J.)	New York, N. Y.	143 Liberty Street.
57	Frt.	32	2,400	A. H. Bull S. S. Co. (N. J.)	do	115 Broad Street.
58	Tow.	4	60	Arundel Corporation (Md.)	Baltimore, Md.	Pier 2, East Pratt Street.
59	Tnk.†	33	2,500	New York and Philippine Steamship Cor- poration (Del.)	New York, N. Y.	17 Battery Place.
60	Frt.	25	1,500	Philadelphia & Norfolk Steamship Co. (Del.)	Wilmington, Del.	100 West Tenth Street.

^a Jennie S. Wade.
^b Formerly st. s. Phoenix Transit Co.
 No. 1.
^c Formerly st. s. Vinita.

^d Formerly st. s. Macomet.
^e Formerly st. s. Darden.
^f Formerly st. s. Lake Felden.

Steam Vessels

Line No.	Official No.	Signal and radio-call letters	Rig	Name of vessel	Tonnage		Dimensions			When built	Where built
					Gross	Net	Length	Breadth	Depth		
1	214415		St. w.	Elizabeth Smith	128	89	124.5	22.5	3.4	1916	Point Pleasant, W. Va.
2	205538		St. s.	Elizabeth Stewart	15	10	44.4	14.0	5.0	1908	Newburgh, N. Y.
3	136772		St. s.	Elizabeth M. Froelich	144	97	116.0	19.2	9.6	1892	Baltimore, Md.
4	213279		St. s.	ELIZABETH MONROE SMITH	336	228	129.6	29.0	7.9	1915	Elizabeth, N. J.
5	218948	KJJC	St. s.	ELKHORN	6,321	4,723	402.6	54.8	32.1	1919	Seattle, Wash.
6	135987		St. s.	Ella	103	70	93.0	22.0	7.0	1888	Wilmington, Del.
7	204112		St. s.	Ellen D.	32	21	64.9	13.2	4.3	1907	Petoskey, Mich.
8	211850		St. w.	Ellen Richardson	98	98	110.0	26.3	4.2	1913	Paducah, Ky.
9	135606		St. s.	Ellen M. Ronan	73	36	79.4	19.7	8.6	1883	Athens, N. Y.
10	219715	KUOX	St. s.	ELLENOR	3,482	2,112	328.0	46.2	22.9	1920	Wilmington, Del.
11	214333		St. s.	Elma	61	41	66.0	10.0	7.5	1916	New Baltimore, N. Y.
12	224702	KJJD	St. s.	ELMA	432	152	146.1	26.6	12.3	1892	Cleveland, Ohio
13	201558	KJJE	St. s.	ELMER A. KEELER	236	160	111.4	23.9	12.9	1904	Port Richmond, N. Y.
14	224986		St. s.	ELMHURST	593	403	142.0	37.5	13.5	1925	Brooklyn, N. Y.
15	201684		St. s.	ELMIRA	1,460	675	187.5	43.4	16.5	1905	Newport News, Va.
16	215507		St. s.	Elmira	202	137	103.2	29.3	10.6	1916	Brooklyn, N. Y.
17	218435	KILF	St. s.	ELMSPORT	6,865	5,348	409.6	54.2	27.1	1919	Seattle, Wash.
18	136455		St. s.	Elsa M.	28	19	47.0	12.0	5.7	1893	Oshkosh, Wis.
19	229528		St. w.	Elsa Marie	95	95	110.0	21.1	3.4	1930	Alton, Ill.
20	136368		St. s.	ELSIE	39	19	57.6	14.8	7.2	1893	Baltimore, Md.
21	209129		St. s.	Elsie Nell	27	19	52.8	15.4	6.0	1911	Erle, Pa.
22	202859	KGBO	St. s.	ELTON HOYT II.	6,939	5,492	530.0	56.2	32.0	1906	Ecorse, Mich.
23	86059		St. s.	Elva	85	50	90.6	18.5	9.0	1889	Chicago, Ill.
24	216924	KZOA	St. s.	ELWYN C. HALE	2,084	1,223	251.0	43.7	19.2	1918	Superior, Wis.
25	213089		St. s.	EMBLANE	471	280	121.3	30.0	9.2	1915	Bath, Me.
26	105518		St. s.	Emerald	51	25	70.9	17.5	7.4	1888	Jersey City, N. J.
27	220807	KDKD	St. s.	EMERGENCY AID	5,465	3,451	400.7	54.2	30.2	1920	Harriman, Pa.
28	221460	KDTJ	St. s.	EMIDIO	6,900	4,248	435.0	56.2	33.5	1921	San Francisco, Calif.
29	216466	KREA	St. s.	EMILIA	4,719	2,918	376.4	52.3	27.0	1918	Sparrows Point, Md.
30	8741		St. s.	Emily	25	12	59.5	13.5	6.4	1871	Philadelphia, Pa.
31	230631		St. s.	EMILY	28	19	64.4	11.2	5.9	1895	Camden, N. J.
32	6965		St. s.	Emily C. Kennedy	54	28	73.5	18.5	7.5	1878	Brooklyn, N. Y.
33	211442	WQCN	St. s.	EMMA ALEXANDER	7,793	4,428	423.8	54.9	17.7	1913	Camden, N. J.
34	135925		St. p.	Emma Olles (composite)	549	444	178.0	30.5	7.5	1887	Baltimore, Md.
35	8902		St. s.	Emma J. Kennedy	57	28	78.0	18.2	7.9	1873	Philadelphia, Pa.
36	135624		St. s.	Emma Kate Ross	127	63	104.2	20.0	10.6	1882	Camden, N. J.
37	214318	KFKL	St. s.	EMORY L. FORD	7,986	6,225	580.0	60.0	32.0	1916	Lorain, Ohio
38	136093		St. s.	Empire	41	20	67.2	16.0	6.9	1889	Athens, N. Y.
39	206765	KFIR	St. s.	EMPIRE	288	196	110.0	25.0	13.7	1909	Port Richmond, N. Y.
40	221600	KDUO	St. s.	EMPIRE ARROW	8,046	4,960	468.3	62.7	32.0	1921	Camden, N. J.
41	203120		St. s.	Empire No. 1	80	51	70.6	20.1	9.0	1906	Tottenville, N. Y.
42	201230		St. s.	Empire No. 2	74	50	65.5	19.0	8.0	1907	New Baltimore, N. Y.
43	145629		St. s.	Empire No. 3	50	25	66.0	17.7	8.0	1892	Perth Amboy, N. J.
44	116712		St. p.	EMPIRE STATE	1,402	758	220.0	35.0	11.3	1896	Wilmington, Del.
45	135972		St. p.	Enclmal	2,014	1,633	215.0	40.4	14.5	1888	San Francisco, Calif.
46	218985	KODN	St. s.	ENDICOTT	6,319	4,720	402.6	54.8	32.1	1919	Seattle, Wash.
47	107190		St. s.	Energetic	76	52	72.2	18.0	9.2	1895	Philadelphia, Pa.
48	127167		St. p.	Englewood	347	218	135.0	31.8	12.9	1896	Wilmington, Del.
49	136561		St. s.	ENQUIRER	140	95	133.7	17.6	10.0	1896	Buffalo, N. Y.
50	220275	KU'ZS	St. s.	ENSLEY CITY	6,157	3,801	395.5	55.0	31.4	1920	Chickasaw, Ala.
51	81412		St. s.	Enterprise	61	30	70.8	17.6	9.6	1893	Philadelphia, Pa.

¹ Formerly st. s. Kerbaugh.

² Formerly st. s. ^a Cheboygan.

³ Formerly st. s. ^b Chase S. Osborn.

⁴ Formerly st. w. Ellen R.

⁵ Formerly st. s. Mason City.

⁶ Formerly st. s. Amy E. Keller.

⁷ Formerly U. S. L. H. st. s. Lilac.

⁸ Formerly st. s. Maurice E. Connolly.

⁹ Formerly st. s. Robert S. Parsons.

⁹ Formerly st. s. William P. Snyder.

¹⁰ Formerly st. s. Glad Tidings.

¹¹ Formerly st. s. ^a Lake Medford.

¹² Formerly st. s. ^b H. J. Lawrence.

¹³ Formerly st. s. Archey Crossman.

¹⁴ Formerly st. s. Hanniac.

¹⁵ Formerly st. s. Cape Roman.

¹⁶ Formerly U. S. C. Guard st. s. A. B.-15.

Line No.	Service	Crew	Horsepower	Name of owner	Home port	Address of owner
1	Tow.	12	480	J. K. Davison & Bro. (Pa.)	Pittsburgh, Pa.	42d and Davison Streets.
2	Tow.	4	75	James C. Stewart	New York, N. Y.	30 Church Street.
3	Frt.	25	80	Standard Products Co. (Va.)	Reedville, Va.	White Stone, Va.
4	Pas.	8	750	Sanitarium Association of Philadelphia (Pa.)	Philadelphia, Pa.	Harrison Building.
5	Frt.	41	2,800	United States Shipping Board	Seattle, Wash.	841 Railroad Avenue South.
6	Frt.	5	93	Rogers Lighterage Co. (N. Y.)	New York, N. Y.	24 Stone Street.
7	Fer.	3	40	Marine Iron and Shipbuilding Co. (Del.)	Duluth, Minn.	Foot Eleventh Avenue West Duluth.
8	Tow.	11	125	West Kentucky Coal Co. (N. J.)	Louisville, Ky.	City National Bank Building, Paducah, Ky.
9	Tow.	9	234	Cornell Steamboat Co. (N. Y.)	Albany, N. Y.	22 Ferry Street, Kingston, N. Y.
10	Frt. †	34	1,000	A. H. Bull S. S. Co. (N. J.)	New York, N. Y.	115 Broad Street.
11	Frt.	5	150	Baker-Whitely Coal Co. (W. Va.)	Baltimore, Md.	508 Keyser Building.
12	Frt.	13	800	Oarlick Navigation Co. (Fla.)	Miami, Fla.	2600 Biscayne Boulevard.
13	Tow.	10	700	Keeler Transportation Line (N. Y.)	New York, N. Y.	151-17 Sixth Road, White- stone, L. I., N. Y.
14	Fer.	3	750	City of New York	New York, N. Y.	Department of Plants and Structures.
15	Fer.	7	1,400	Hoboken Ferry Co. (N. J.)	do	90 West Street.
16	Frt.	6	400	Erle Railroad Co. (N. Y.)	do	50 Church Street.
17	Frt. †	39	2,500	Lykes Bros., Ripley S. S. Co. (La.)	Lake Charles, La.	Whitney Bank Building, New Orleans, La.
18	Fsh.	4	85	Curtis Allen	Milwaukee, Wis.	Kewanee, Wis.
19	Tow.	5	150	Hugh C. Blasko	St. Louis, Mo.	Alton, Ill.
20	Pas.	4	176	Norfolk Lighterage Co. (Va.)	Norfolk, Va.	Foot Commerce Street.
21	Fsh.	3	35	William Miller	Duluth, Minn.	Bayfield, Wis.
22	Frt.	32	1,700	Interlake S. S. Co. (Del.)	Wilmington, Del.	100 West Tenth Street.
23	Pas.	8	140	Arnold Transit Co. (Mich.)	Marquette, Mich.	Mackinac Island, Mich.
24	Frt.	29	1,200	Alaska Salmon Co. (Calif.)	San Francisco, Calif.	141 Chay Street.
25	Frt.	12	215	Norfolk Baltimore and Carolina Line (Va.)	Norfolk, Va.	Pier 2, Clyde Line.
26	Tow.	4	175	Shamrock Towing Co. (Del.)	New York, N. Y.	Foot West Fifty-third Street.
27	Frt.	31	83,000	Pacific Argentine Brazil Line (Del.)	San Francisco, Calif.	461 Market Street.
28	Tnk.	38	3,100	Standard-Vacuum Transportation Co. (Del.)	New York, N. Y.	26 Broadway.
29	Frt. †	34	2,500	A. H. Bull S. S. Co. (N. J.)	do	115 Broad Street.
30	Pas.	4	100	James C. Mullen, Estate of	Baltimore, Md.	c/o J. H. Mullen, 2903 East Baltimore Street.
31	Tow.	4	100	Jack Kelley	Jacksonville, Fla.	c/o Fulton Bug Co., Board of Trade Building, Chicago, Ill.
32	Tow.	4	75	Elizabeth Co. (Del.)	Newark, N. J.	31 Elmwood Place, Eliza- beth, N. J.
33	Pas.	158	7,000	Pacific Steamship Lines, Ltd. (Nev.)	San Francisco, Calif.	311 California Street.
34	Pas.	26	400	Tolchester Beach Improvement Co. of Kent County (Md.)	Baltimore, Md.	Pier 16, Light Street.
35	Tow.	4	90	Elizabeth Co. (Del.)	Newark, N. J.	34 Elmwood Place, Eliza- beth, N. J.
36	Tow.	11	360	P. Sanford Ross (N. J.)	New York, N. Y.	277 Washington Street, Jer- sey City, N. J.
37	Frt.	31	2,000	Franklin Steamship Corporation (Del.)	Cleveland, Ohio	Terminal Tower.
38	Tow.	4	195	Cornell Steamboat Co. (N. Y.)	Albany, N. Y.	22 Ferry Street, Kingston, N. Y.
39	Tow.	18	800	Sabine Transportation Co. (Del.)	Baltimore, Md.	c/o F. H. Shallus Co., Chamber of Commerce Building.
40	Tnk. †	40	2,600	Standard-Vacuum Transportation Co. (Del.)	New York, N. Y.	26 Broadway.
41	Tow.	7	150	A. J. McAllister	do	827 East Ninth Street.
42	Tow.	4	87	do	do	Do.
43	Tow.	5	100	do	do	Do.
44	Pas.	30	1,600	Union Navigation Co. (Del.)	do	350 Madison Avenue.
45	Fer.	25	1,000	South Pacific Coast Ry. Co. (Calif.)	San Francisco, Calif.	65 Market Street.
46	Frt. †	43	2,800	Lykes Bros., Ripley S. S. Co. (La.)	Lake Charles, La.	Whitney Bank Building, New Orleans, La.
47	Tow.	5	300	Fred B. Dalzell	New York, N. Y.	24 State Street.
48	Fer.	6	120	Port Richmond & Bergen Point Ferry Co. (N. Y.)	do	799 Broad Street, Newark, N. J.
49	Frt.	7	800	Loretta Gorsuch	Detroit, Mich.	H. F. D. I. Rockwood, Mich.
50	Frt.	40	2,800	Isthmian S. S. Co. (Del.)	New York, N. Y.	71 Broadway.
51	Tow.	5	250	Ira T. Walker	Philadelphia, Pa.	113 Walnut Street.

† Formerly st. s. ^a Daylight.
^b Agnes.
 † Formerly st. s. ^a Congress.
^b Nanking.
 † Formerly st. s. P. J. T. Co. No. 8.
 † Formerly st. s. William J. Dalley.
^a Wm. H. Keeler.
^b Carroll.
 † Formerly st. s. ^a Jack McClunn.

† Formerly st. s. ^a Three Brothers.
^b Ethel Dalley.
 † Formerly st. p. Shinnecock.
 † Formerly st. s. Anthracite.
 † Formerly st. p. City of Englewood.
 † Formerly ^a st. y. Enquirer.
^b U. S. Lake survey st. s. Search.
 * Formerly st. s. William J. Sewell.

Line No.	Official No.	Signal and radio-call letters	Rig	Name of vessel	Tonnage		Dimensions			When built	Where built
					Gross	Net	Length	Breadth	Depth		
1	136868	WMCB	St. s.	Enterprise	2,806	1,679	318.8	37.4	26.6	1882	Newcastle, England
2	221167		St. s.	Enterprise	11	7	41.8	11.0	5.6	1908	Ranageley, Me.
3	230295		St. s.	Enterprise	120	69	94.5	20.9	10.5	1891	Toledo, Ohio
4	136624		St. s.	ERICSSON	681	547	198.2	23.3	9.2	1897	Philadelphia, Pa.
5	135978		St. s.	Erie	21	10	56.3	14.0	6.1	1888	Sandusky, Ohio
6	203533		St. s.	ERIE	290	198	124.6	28.4	7.4	1906	Buffalo, N. Y.
7	129779		St. s.	ERIE ISLE	315	282	117.8	26.0	6.8	1894	Philadelphia, Pa.
8	213907		St. s.	ERINA O.	29	25	40.0	12.0	5.0	1916	Benton Harbor, Mich.
9	136427		St. s.	Erna	14	7	51.5	13.1	4.9	1894	do.
10	216335	KJUI	St. s.	ERNEST H. MEYER	2,186	1,325	280.0	44.1	19.0	1918	Portland, Ore.
11	212606	KDAO	St. s.	ESPARTA	3,365	1,927	330.6			1904	Belfast, Ireland
12	136138	WMC8	St. s.	Essex	3,018	2,155	295.0	40.0	15.4	1890	Philadelphia, Pa.
13	211553		St. s.	Essex	266	181	94.0	36.1	12.9	1913	Toledo, Ohio
14	223313	KJJO	St. s.	Esther Johnson	1,104	611	208.4	43.6	15.2	1923	Portland, Ore.
15	203432		St. s.	Esther Phillips	46	31	60.3	16.9	8.0	1908	Solomons, Md.
16	92875		St. s.	Esther M. Rendle	62	42	75.2	17.2	9.6	1898	South Portland, Me.
17	220924	KDMG	St. s.	ESTRADA PALMA	2,639	1,340	336.7	57.0	18.5	1920	Philadelphia, Pa.
18	219742	KUJQ	St. s.	ETHAN ALLEN	7,777	4,937	439.6	60.2	33.7	1920	Gloucester City, N. J.
19	211783		St. s.	Ethel	25	10	49.2	13.0	4.6	1901	Savannah, Ga.
20	232908		St. s.	Ethel De Mary	58	40	61.4	20.5	6.3	1931	Columbia, N. C.
21	219849	KJJI	St. s.	ETHYL	2,686	1,665	253.4	43.8	20.3	1920	Superior, Wis.
22	136743		St. s.	EUGENE GRASSELLI	157	106	92.0	26.0	8.2	1899	Camden, N. J.
23	218970	KJJI	St. s.	Eugene F. Moran	176	29	95.5	24.7	12.2	1919	Green Bay, Wis.
24	135002		St. s.	Eugene F. Price	168	96	121.5	18.9	8.8	1874	Bristol, Me.
25	203147		St. s.	EUGENE J. HUFFINGTON	7,628	5,839	580.0	68.0	32.0	1909	Lorain, Ohio
26	220300		St. s.	EUGENE P. THOMAS	7,860	6,201	588.3	60.2	28.0	1930	River Rouge, Mich.
27	220858		St. s.	Eugene T. Mesack	206	140	96.5	27.2	12.2	1930	Totenville, N. Y.
28	214747		St. s.	EUGENE W. PARONY	7,724	6,020	580.0	60.0	32.0	1917	Lorain, Ohio
29	220907	KDMA	St. s.	EUGENE V. R. THAYER	7,137	5,111	430.2	59.2	32.8	1920	Wilmington, Del.
30	210864		St. w.	Eugene Dana Smith	99	99	121.6	26.4	4.0	1913	Dana, W. Va.
31	115110		St. s.	Eugenia	15	7	43.0	12.0	5.0	1865	Buffalo, N. Y.
32	221168		St. s.	Eugenia	21	14	46.3	13.1	6.5	1921	Alexandria, Va.
33	224205		St. s.	Eugenia Spofford	101	24	75.7	20.4	9.9	1924	Camden, Me.
34	126934		St. w.	Eugenia Woods	126	99	112.0	24.0	4.0	1892	Sioux City, Iowa
35	25279		St. p.	Eureka	2,420	1,500	277.0	42.7	15.7	1890	Thurston, Calif.
36	136692	KJJK	St. s.	EUREKA	353	186	128.0	26.3	15.0	1898	Philadelphia, Pa.
37	210334	KJLL	St. s.	Eureka	471	306	149.8	35.0	12.5	1912	Bath, Me.
38	213895		St. s.	Eureka	65	44	72.3	15.6	5.2	1916	Washington, N. C.
39	217687	KFAO	St. s.	EUREKA	2,246	1,348	280.0	44.1	19.2	1919	Portland, Ore.
40	226690	KGAZ	St. s.	EVANGELINE	5,043	2,714	365.5	55.7	26.7	1927	Philadelphia, Pa.
41	216745	KIKT	St. s.	EVANSVILLE	3,643	2,186	372.2	43.9	24.9	1917	Corcoran, Mich.
42	136585		St. s.	Eveleth	42	28	56.5	15.0	7.2	1897	Gloucester, Mass.
43	210004	WKCE	St. s.	EVELYN	3,140	2,443	313.6	46.1	22.9	1912	Newport News, Va.
44	223171		St. s.	Evelyn M.	18	12	47.3	14.0	5.2	1923	Nauhinway, Mich.
45	202560		St. s.	Evelyn Berg	650	423	179.1	39.1	13.5	1905	Everett, Wash.
46	76642		St. s.	Evelyn R. Baker	63	31	82.0	17.8	8.3	1886	Perth Amboy, N. J.
47	204579	WJCO	St. s.	EVERETT	5,065	3,007	373.2	62.7	29.8	1907	Quincy, Mass.
48	218942	KINN	St. s.	EVERETT	5,773	3,571	410.5	54.2	29.2	1919	Seattle, Wash.
49	219858	KJJM	St. s.	EVERGREEN CITY	5,990	3,709	400.7	54.2	30.4	1920	Harriman, Pa.
50	211270		St. s.	Everland	13	11	47.0	12.0	3.4	1916	Pamlico, N. C.
51	219481	KOVT	St. s.	EXAMELIA	5,081	3,163	390.0	54.2	27.8	1920	Hog Island, Pa.
52	219077	KOJD	St. s.	EXAMINER	4,969	3,037	390.0	51.2	27.6	1919	do.
53	220980	KDNE	St. s.	EXARCH	5,839	3,670	400.7	54.2	30.2	1921	Harriman, Pa.
54	230363	KDWT	St. s.	EXCALIBUR	9,359	5,627	453.0	61.7	38.6	1930	Camden, N. J.
55	230991	WFEY	St. s.	EXCAMBION	9,360	5,628	453.0	61.7	38.6	1931	do.
56	218683	KJJO	St. s.	EXCELLENCY	5,052	3,063	390.0	54.2	27.6	1919	Hog Island, Pa.
57	218486	KJJP	St. s.	EXCELLO	4,990	3,051	390.0	54.2	27.6	1919	do.
58	136818		St. s.	Excelstor	597	406	143.1	33.9	16.1	1900	West Haven, Conn.

¹ Formerly German st. s. Ehrenfels.

² German st. s. St. Georg.

³ Formerly U. S. L. H. ^a st. s. Mantlow.

⁴ Formerly st. s. Frederica.

⁵ Formerly st. s. Point Lobos.

⁶ Formerly British st. s. Esparta.

^a st. s. Mina and Lizzie.

^b U. S. Eng. Corps st. s. Col. Harwood.

^c st. s. Mina and Lizzie.

⁷ Formerly st. s. Lake Harmina.

⁸ Formerly st. s. Salem.

⁹ Formerly st. s. Saratoga.

¹⁰ Formerly st. w. Castalla.

Steam Vessels

Line No.	Service	Crew	Horsepower	Name of owner	Home port	Address of owner
1	Pas.	48	1,000	Matson Navigation Co. (Calif.)	San Francisco, Calif.	215 Market Street.
2	Tow.	3	25	American Realty Co. (Me.)	Portland, Me.	Errol, N. H.
3	Frt.	9	100	Wilsy J. Johnston	Milwaukee, Wis.	Butte des Morts, Wis.
4	Pas.	15	600	Baltimore & Philadelphia Steamboat Co. (Md.)	Baltimore, Md.	Pier 1, Light Street.
5	Fsh.	3	72	Bell & Bense Fish Co. (Ohio)	Sandusky, Ohio	Port Clinton, Ohio.
6	Msc.	8	75	Erie Sand & Gravel Co. (Pa.)	Erie, Pa.	213 West Fourth Street.
7	Pas.	10	220	Erie Isles Ferry Corporation (Ohio)	Sandusky, Ohio	Put-in-Bay, Ohio.
8	Fsh.	4	35	Raymond F. Hinz	Sault Ste. Marie, Mich.	711 West Superior Street, Munising, Mich.
9	Tow.	5	60	Fred Simon Jeffery	Duluth, Minn.	4007 West Sixth Street.
10	Frt.	33	1,150	Portland S. S. Co. (Oreg.)	Portland, Oreg.	McCormick Terminal.
11	Frt.†	42	2,750	United Fruit S. S. Corporation (Del.)	New York, N. Y.	Pier 3, N. R.
12	Frt.†	39	1,900	Merchants & Miners Transportation Corporation (Md.)	Baltimore, Md.	112 South Gay Street.
13	Fer.	12	500	Walkerville & Detroit Ferry Co. (Mich.)	Detroit, Mich.	Foot Jos. Campau Avenue.
14	Frt.	20	750	A. B. Johnson	San Francisco, Calif.	1 Drumm Street.
15	Tow.	7	197	Atlantic Transport Co. (W. Va.)	Baltimore, Md.	Chamber of Commerce Building.
16	Tow.	4	200	International Chartering & Shipping Co.	Boston, Mass.	148 State Street.
17	Frt.	41	2,700	Florida East Coast Car Ferry Co. (S. Dak.)	New York, N. Y.	120 Broadway.
18	Frt.†	31	3,000	Lykes Bros.-Ripley S. S. Co. (La.)	Port Arthur, Tex.	Adams Building.
19	Tow.†	4	35	General Building Supply Co.	Savannah, Ga.	River and Reynolds Streets.
20	Frt.	2	75	Albert H. De Mary	Elizabeth City, N. C.	Columbia, N. C.
21	Frt.	24	1,400	Standard Shipping Co. (Del.)	Wilmington, Del.	30 Rockefeller Plaza, New York, N. Y.
22	Frt.	6	250	Grasselli Chemical Co. (Del.)	New York, N. Y.	350 Fifth Avenue.
23	Tow.	12	450	Tug Eugene F. Moran (N. Y.)	do.	17 Battery Place.
24	Fsb.	17	350	Consolidated Fisheries Co. (Del.)	Wilmington, Del.	Lewes, Del.
25	Frt.	25	1,880	Pittsburgh S. S. Co. (W. Va.)	Duluth, Minn.	Wolvin Building.
26	Frt.	25	2,200	do.	do.	Do.
27	Tow.	5	1,040	Mesack Towing & Transportation Co. (N. J.)	New York, N. Y.	Pier 59, N. R.
28	Frt.	30	2,000	Pittsburgh S. S. Co. (W. Va.)	Duluth, Minn.	Wolvin Building.
29	Tnk.†	54	2,800	Sinclair Navigation Co. (Del.)	New York, N. Y.	45 Nassau Street.
30	Tow.	10	260	Ohio & Kanawha Transportation Co. (Del.)	Cincinnati, Ohio	Union Trust Building.
31	Tow.	2	56	Cornell Steamboat Co. (N. Y.)	Albany, N. Y.	22 Ferry Street, Kingston, N. Y.
32	Frt.	3	75	Smoot Sand and Gravel Corporation (Del.)	Alexandria, Va.	3020 K Street, Washington, D. C.
33	Tow.	5	350	John L. Goss Corporation (Me.)	Rockland, Me.	Stonington, Me.
34	Tow.	10	325	Woods Bros. Construction Co. (Nebr.)	Omaha, Nebr.	132 South Thirteenth Street, Lincoln, Nebr.
35	Fer.	15	1,500	Northwestern Pacific R. R. Co. (Calif.)	San Francisco, Calif.	65 Market Street.
36	Tow.	16	800	Hampton Roads Coast Barge Corporation (Del.)	Wilmington, Del.	Dover, Del.
37	Frt.	8	725	Boston Sand & Gravel Co. (Mass.)	Boston, Mass.	88 Broad Street.
38	Tow.	4	410	Eureka Lumber Co. (N. C.)	Washington, N. C.	West Main Street.
39	Frt.	24	1,400	Hammond Lumber Co. (Del.)	San Francisco, Calif.	310 Sansome Street.
40	Pas.	150	7,500	Nova Scotia S. S. Corporation (Me.)	Portsmouth, N. H.	India Wharf, Boston, Mass.
41	Frt.	85	2,100	M. & J. Tracy (N. Y.)	New York, N. Y.	1 Broadway.
42	Tow.	4	165	Mariners Towboat Co. (Mass.)	Gloucester, Mass.	71 Wharf Street.
43	Frt.†	32	1,200	A. H. Hull S. S. Co. (N. J.)	New York, N. Y.	115 Broad Street.
44	Fsh.	4	25	Nelle Martin	Grand Haven, Mich.	St. James, Mich.
45	Frt.	10	500	Berg & Co. (T. A.)	Seattle, Wash.	Ketchikan, Alaska.
46	Tow.	5	200	Bridgeport Towing Line (Conn.)	Bridgeport, Conn.	6 Stratford Avenue.
47	Frt.	45	2,700	Mystic S. S. Co. Trustees	Boston, Mass.	250 Stuart Street.
48	Frt.†	46	2,800	Tacoma Oriental S. S. Co. (Nev.)	Tacoma, Wash.	Washington Building.
49	Frt.	45	3,000	United States Shipping Board	Philadelphia, Pa.	Bourse Building.
50	Tow.	2	60	Florida Power & Light Co. (Fla.)	Miami, Fla.	Ingraham Building.
51	Frt.	40	2,400	Export Steamship Corporation (N. Y.)	New York, N. Y.	25 Broadway.
52	Frt.†	36	2,500	do.	do.	Do.
53	Frt.	45	3,000	do.	do.	Do.
54	Pas.	104	7,200	do.	do.	Do.
55	Pas.	104	7,200	do.	do.	Do.
56	Frt.	36	2,500	do.	do.	Do.
57	Frt.†	37	3,500	do.	do.	Do.
58	Elr.	7	300	International Elevating Co. (N. J.)	do.	2 Broadway

† Formerly st. p. Uklah.
 † Formerly st. s. Glendoyle.
 † Formerly st. s. S. N. A. 4.
 † Formerly st. s. Lake Tahoe.
 † Formerly schooner Johna Paulsen.
 † John A. Carnie.
 † McCaldin Bros.
 † Herman Lee.

† Formerly st. s. West Isou.
 † Formerly st. s. Coeur d'Alene.
 † Formerly st. s. Shuslawan.
 † Formerly st. s. Naamhok.
 † Formerly st. s. Liberty Land.
 † Formerly st. s. Luppalle.

Line No.	Official No.	Signal and radio-call letters	Rig	Name of vessel	Tonnage		Dimensions			When built	Where built
					Gross	Net	Length	Breadth	Depth		
1	219918	KUPT	St. s.	EXCELSIOR.....□+⊕	5,847	3,677	400.7	54.2	30.4	1920	Harriman, Pa.....
2	218136	KJJQ	St. s.	EXCHANGE.....□+⊕	4,971	3,070	390.0	54.2	27.6	1919	Hog Island, Pa.....
3	219873	KUNV	St. s.	EXCHESTER.....□+⊕	4,964	3,034	390.0	54.2	27.8	1920	do.....
4	220552	KDDM	St. s.	EXECUTIVE.....□+⊕	5,109	3,116	390.0	54.2	27.8	1920	do.....
5	219633	KUDP	St. s.	EXERMONT.....□+⊕	4,969	3,037	390.0	54.2	27.8	1920	do.....
6	230755	WCEZ	St. s.	EXETER.....□+⊕	9,360	5,628	453.0	61.7	38.6	1931	Camden, N. J.....
7	217730	WCDK	St. s.	EXHIBITOR.....□+⊕	5,106	3,097	390.0	54.2	27.6	1919	Hog Island, Pa.....
8	219447	KOTX	St. s.	EXILONA.....□+⊕	5,839	3,676	400.7	54.2	30.4	1920	Harriman, Pa.....
9	218595	KJQV	St. s.	EXIRIA.....□+⊕	4,999	3,074	390.0	54.2	27.0	1919	Hog Island, Pa.....
10	217938	KJJT	St. s.	EXMINSTER.....□+⊕	4,985	3,048	390.0	54.2	27.6	1919	do.....
11	218960	KJJU	St. s.	EXMOOR.....□+⊕	4,999	3,057	390.0	54.2	27.6	1919	do.....
12	219712	KUGS	St. s.	EXMOUTH.....□+⊕	5,120	3,117	390.0	54.2	27.8	1920	do.....
13	230435	WBEF	St. s.	EXOCHORDA.....□+⊕	5,359	5,627	453.0	61.7	38.0	1931	Camden, N. J.....
14	136507		St. w.	EXPORTER.....□+⊕	578	578	186.5	35.0	6.1	1895	Madison, Ind.....
15	217611	KEBZ	St. s.	EXPORTER.....□+⊕	6,629	4,122	395.5	55.0	31.4	1919	Kearny, N. J.....
16	110780		St. p.	EXPRESS.....□+⊕	1,592	1,124	225.2	61.0	14.0	1888	Baltimore, Md.....
17	218991	KJJV	St. s.	EXPRESS.....□+⊕	4,969	3,037	390.0	54.2	27.6	1919	Hog Island, Pa.....
18	223762		St. s.	Express.....□+⊕	194	132	105.1	29.7	9.8	1924	Millford, Del.....
19	219396	KJJW	St. s.	EXTAVIA.....□+⊕	5,091	3,119	390.0	54.2	27.8	1919	Hog Island, Pa.....
20	217885	KJXX	St. s.	EXTON.....□+⊕	5,083	3,113	390.0	54.2	27.6	1919	do.....
21	220510		St. s.	F. A. CHURCHMAN.....□+⊕	74	50	75.8	17.6	7.8	1920	Philadelphia, Pa.....
22	201092	KJYY	St. s.	F. A. DOUTY.....□+⊕	227	135	104.3	26.2	10.9	1904	Aberdeen, Wash.....
23	121184		St. w.	F. B. Jones.....□+⊕	303	271	143.4	27.0	6.2	1901	Portland, Ore.....
24	200560		St. s.	F. H. SQUIRE.....□+⊕	5,156	3,951	512.9	50.2	24.0	1903	Port Huron, Mich.....
25	120683	KDOL	St. p.	F. C. Latrobe.....□+⊕	726	382	200.0	65.0	14.0	1879	Baltimore, Md.....
26	111123		St. s.	F. D. UNDERWOOD.....□+⊕	3,270	2,878	330.5	44.8	24.4	1896	Buffalo, N. Y.....
27	127359		St. s.	F. E. HARVEY.....□+⊕	355	288	133.3	31.0	7.6	1899	Toledo, Ohio.....
28	214043		St. s.	F. G. Reeve.....□+⊕	87	49	101.7	22.5	6.4	1916	Dockett, Wash.....
29	200822	KJZZ	St. s.	F. H. Beckwith.....□+⊕	195	118	130.7	22.0	9.3	1904	Pocomoke City, Md.....
30	145905	KJKA	St. s.	F. H. CHAPPELL.....□+⊕	353	186	128.0	26.3	16.0	1899	Philadelphia, Pa.....
31	221695	KJVK	St. s.	F. H. HILLMAN.....□+⊕	9,737	6,102	500.0	68.2	30.0	1921	Alameda, Calif.....
32	121004		St. s.	F. J. Haynes.....□+⊕	27	18	50.0	14.2	7.5	1895	Port Huron, Mich.....
33	215668	WLCC	St. s.	F. J. LUCKENBACH.....□+⊕	7,821	4,951	446.0	56.1	27.8	1917	Quincy, Mass.....
34	202695		St. s.	F. J. Meyer, sr.....□+⊕	21	14	42.5	10.2	5.6	1905	Mantowoc, Wis.....
35	214073		St. s.	F. J. Tollen, jr.....□+⊕	35	24	51.2	15.4	5.0	1916	Erie, Pa.....
36	200417		St. w.	F. M. Staunton.....□+⊕	209	147	119.6	25.2	5.4	1903	Marletta, Ohio.....
37	214873	WOCN	St. s.	F. Q. BARSTOW.....□+⊕	9,003	5,616	500.0	68.2	27.0	1917	Newport News, Va.....
38	204464	KJKB	St. s.	F. S. Loop.....□+⊕	794	445	193.0	39.0	13.6	1907	Marshfield, Ore.....
39	121074		St. s.	F. S. Willard.....□+⊕	97	66	99.1	17.2	8.0	1898	South Portland, Me.....
40	220687	KDQZ	St. s.	F. W. ABRAMS.....□+⊕	9,620	7,170	467.6	62.7	31.3	1920	Camden, N. J.....
41	106527		St. s.	F. Y. Robertson.....□+⊕	65	44	65.8	18.2	9.1	1888	Tottenville, N. Y.....
42	225957	KGCE	St. s.	FAIRFAX.....□+⊕	5,649	3,456	350.7	52.2	16.0	1926	Newport News, Va.....
43	121141		St. s.	Fairfield.....□+⊕	431	83	115.0	18.2	9.1	1900	Pocomoke City, Md.....
44	216488	WHDM	St. s.	FAIRFIELD.....□+⊕	2,848	1,641	309.2	48.2	21.5	1918	Wilmington, Del.....
45	221143	KDPY	St. s.	FAIRFIELD CITY.....□+⊕	5,686	3,450	424.2	56.2	26.5	1921	Chickasaw, Ala.....
46	219894	KITB	St. s.	FAIRFIELD.....□+⊕	2,606	1,609	251.0	43.6	26.2	1919	Superior, Wis.....
47	219404	KOSQ	St. s.	FAIRLAND.....□+⊕	2,606	1,612	251.0	43.6	26.1	1919	Wyandotte, Mich.....
48	120010		St. s.	Fairmount.....□+⊕	24	12	54.0	15.0	6.1	1892	Cambridge, Md.....
49	202543		St. w.	FAIRPLAY.....□+⊕	85	85	135.0	24.0	4.1	1905	Pittsburgh, Pa.....
50	212730		St. s.	FAIRPORT.....□+⊕	65	31	68.7	17.0	11.0	1914	Cleveland, Ohio.....
51	219067	KOGR	St. s.	FAIRPORT.....□+⊕	2,606	1,612	251.0	43.6	26.1	1919	Wyandotte, Mich.....
52	96684	KJKD	St. s.	Fairview.....□+⊕	345	216	120.4	28.0	9.8	1903	Noank, Conn.....
53	120687		St. s.	Falcon.....□+⊕	82	60	90.2	16.7	6.8	1887	Buffalo, N. Y.....
54	218427	KIND	St. s.	FALCON.....□+⊕	2,966	1,760	300.0	41.1	22.9	1919	Wilmington, Del.....
55	106297		St. s.	Falmouth.....□+⊕	37	18	61.0	15.4	6.7	1884	Brooklyn, N. Y.....
56	219654	KJKE	St. s.	FALMOUTH.....□+⊕	2,606	1,612	251.0	43.6	26.2	1920	Duluth, Minn.....

1 Formerly st. s. Waterbury.
 2 Formerly st. s. Blair.
 3 Formerly st. s. Winona.
 4 Formerly st. s. Caranco.
 5 Formerly st. s. Clontarf.
 6 Formerly st. s. Saucan.
 7 Formerly st. s. Delanson.
 8 Formerly st. s. Corson.
 9 Formerly st. s. Saugus.
 10 Formerly st. s. Nobles.
 11 Formerly st. s. Blue Triangle.
 12 Formerly st. s. The Lambs.

13 Formerly st. p. (a) Robert Garrett.
 (b) Stapleton.
 14 Formerly st. s. Hog Island.
 15 Formerly st. s. City of St. Joseph.
 16 Formerly st. s. Sangamon.
 (a) Darling.
 17 Formerly st. s. (b) Standard No. 2.
 (c) J. A. Talbot.
 18 Formerly st. s. Ramapo.
 19 Formerly st. s. (a) City of Rosford.
 (b) John Roberts.
 20 Formerly st. s. Tacony.

Steam Vessels

Line No.	Service	Crew	Horsepower	Name of owner	Home port	Address of owner
1	Frt.	45	3,000	Export Steamship Corporation (N. Y.)	New York, N. Y.	25 Broadway.
2	Frt.	36	2,500	do.	do.	Do.
3	Frt.†	36	2,500	do.	do.	Do.
4	Frt.†	37	2,500	do.	do.	Do.
5	Frt.†	33	2,500	do.	do.	Do.
6	Pas.	104	7,200	do.	do.	Do.
7	Frt.†	48	2,500	do.	do.	Do.
8	Frt.	42	3,000	do.	do.	Do.
9	Frt.†	42	2,500	do.	do.	Do.
10	Frt.	36	2,500	do.	do.	Do.
11	Frt.†	35	2,500	do.	do.	Do.
12	Frt.†	36	2,500	do.	do.	Do.
13	Pas.	104	7,200	do.	do.	Do.
14	Tow.	20	1,127	Barrett Line (Ohio)	Cincinnati, Ohio	Chamber of Commerce Bldg.
15	Frt.†	34	2,500	Export Steamship Corporation (N. Y.)	New York, N. Y.	25 Broadway.
16	Pas.	10	1,200	Tolchester Beach Improvement Co. of Kent County (Md.)	Baltimore, Md.	Pier 16, Light Street.
17	Frt.†	36	2,500	Export Steamship Corporation (N. Y.)	New York, N. Y.	25 Broadway.
18	Frt.	7	300	Southern Pacific Co. (Ky.)	do.	Pier 49, N. B.
19	Frt.	41	2,500	Export Steamship Corporation (N. Y.)	do.	30 Rockefeller Plaza, New York, N. Y.
20	Frt.†	33	3,500	do.	do.	do.
21	Tow.	6	350	Alfred C. Churchman	Philadelphia, Pa.	6112 Ellsworth Street.
22	Tow.	9	800	Matson Navigation Co. (Calif.)	San Francisco, Calif.	215 Market Street.
23	Tow.	8	350	M. E. Jones	Portland, Ore.	2605 East Taylor Street.
24	Frt.	32	2,000	Jenkins S. S. Co. (Del.)	Cleveland, Ohio	Terminal Tower.
25	Pas.	34	1,000	Mayor & City Council (Md.)	Baltimore, Md.	City Hall.
26	Frt.	29	1,500	Great Lakes Transit Corporation (N. Y.)	Buffalo, N. Y.	223 Erie Street.
27	Frt.	9	412	Nicholson Transit Co. (Mich.)	Detroit, Mich.	Box 92, River Rouge, Mich.
28	Mse.	5	325	Washington Route (Wash.)	Seattle, Wash.	Grand Trunk Dock.
29	Fsh.	35	480	T. Howard Jett	Reedville, Va.	do.
30	Tow.	18	850	American Dredging Co. (Pa.)	Philadelphia, Pa.	308 Chestnut Street.
31	Tnk.	41	4,000	Standard Oil Co. of California (Del.)	San Francisco, Calif.	225 Bush Street.
32	Tow.	5	190	Nicholson Transit Co. (Mich.)	Detroit, Mich.	Box 92, River Rouge, Mich.
33	Frt.	41	4,000	Luckenbach S. S. Co. (Del.)	New York, N. Y.	120 Wall Street.
34	Fsh.	4	50	John B. Masse, Jr.	Sault Ste. Marie, Mich.	Box 23, Grand Marais, Mich.
35	Frt.	4	80	Frank J. Tollen	Erie, Pa.	417 Liberty Street.
36	Tow.	10	350	West Virginia Sand & Gravel Co. (W. Va.)	Pittsburgh, Pa.	813 Kanawha Street, Charleston, W. Va.
37	Tnk.	42	3,300	Standard Shipping Co. (Del.)	Wilmington, Del.	30 Rockefeller Plaza, New York, N. Y.
38	Frt.	20	500	William Chatham	San Francisco, Calif.	Central Basin.
39	Fsh.	23	175	Triton Oil & Fertilizer Co. (N. Y.)	New York, N. Y.	101 Beekman Street.
40	Tnk.	39	3,200	Standard Shipping Co. (Del.)	Wilmington, Del.	30 Rockefeller Plaza, New York, N. Y.
41	Tow.	4	350	Harbor Towboat Co. (N. Y.)	New York, N. Y.	40 Water Street.
42	Pas.	90	2,700	Merchants & Miners Transportation Co. (Md.)	Baltimore, Md.	112 South Gay Street.
43	Fsh.	30	225	Kilmarnock Fish Products (Va.)	Reedville, Va.	Kilmarnock, Va.
44	Frt.	28	1,600	Quinnipiac Shipping Corporation (N. Y.)	New York, N. Y.	39 Cortland Street.
45	Frt.	34	3,500	Isthmian S. S. Co. (Del.)	do.	71 Broadway.
46	Frt.	27	1,500	Mobile, Miami & Gulf S. S. Co. (Ala.)	Mobile, Ala.	Merchants National Bank Building.
47	Frt.	26	1,500	do.	do.	Do.
48	Tow.	3	45	George S. Smith	New York, N. Y.	5456 Arthur Kill Road, Totterville, N. Y.
49	Tow.	17	450	Campbell Transportation Co. (Del.)	Pittsburgh, Pa.	313 Sixth Avenue.
50	Tow.	4	400	Great Lakes Towing Co. (N. J.)	Duluth, Minn.	N. P. Dock.
51	Frt.†	26	1,200	Mobile Miami & Gulf S. S. Co. (Ala.)	Mobile, Ala.	Merchants National Bank Building.
52	Frt.	12	338	Stony Creek Improvement Co. (Md.)	Baltimore, Md.	Foot Broadway.
53	Pas.	4	250	Richard W. Plepkorn	Port Huron, Mich.	Alpena, Mich.
54	Frt.	33	1,650	Atlantic & Caribbean Steam Navigation Co. (Del.)	Wilmington, Del.	Du Pont Building.
55	Tow.	4	150	J. G. Egan	New York, N. Y.	c/o East River Savings Bank.
56	Frt.	33	1,300	Eastern Steamship Lines (Me.)	Portsmouth, N. H.	Box 5179, Boston, Mass.

† Formerly st. s. 265.

† Formerly st. s. Crystal.

† Formerly st. w. {a Winifredo.
b C. F. Colbert.
c Governor Harding.

† Formerly st. s. Nora.

† Formerly st. s. Annie L.

† Formerly st. s. {a Garibaldi.
b Catherine Weems.

† Formerly st. s. {a Lake Faluma.
b Annie Murphy.

† Formerly st. s. Lake Trebn.

† Formerly st. w. {a Henry A. Laughlin.

† Formerly st. w. {b Shaunopin.

† Formerly st. s. Lake Fairport.

† Formerly st. s. {a Huntington.

† Formerly st. s. {b Stony Creek.

† Formerly st. s. Hock Island.

† Formerly st. s. A. Demereet.

† Formerly st. s. Lake Floravista.

Steam Vessels

Line No.	Official No.	Signal and radio-call letters	Rtg	Name of vessel	Tonnage		Dimensions			When built	Where built
					Gross	Net	Length	Breadth	Depth		
1	217494	KJKF	St. s.	Fame.....	415	197	142.0	31.6	14.4	1918	South Somerset, Mass.
2	96555		St. s.	Fannie Mae.....	99	67	75.0	19.6	9.0	1901	Camden, N. J.
3	120729		St. s.	Fannie L. Baker.....	43	21	68.0	17.6	6.0	1888	Detroit, Mich.
4	120772		St. s.	Fashion.....	48	26	64.2	16.3	7.3	1889	St. Joseph, Mich.
5	120987		St. s.	Favorite.....	399	271	127.6	30.6	8.2	1894	Tompkins Grove, N. Y.
6	121067		St. s.	Favorite.....	40	27	63.7	16.2	7.2	1898	Baltimore, Md.
7	217620	KIFG	St. s.	FAVORITE.....	746	393	158.0	40.2	13.3	1919	Cleveland, Ohio.
8	121066		St. s.	Fay.....	25	16	55.9	19.8	3.4	1898	Pittston, Me.
9	207345	WEDF	St. s.	FAYETTE BROWN.....	6,377	4,860	504.0	54.0	30.0	1910	Lorain, Ohio.
10	157127		St. s.	Fayling.....	37	23	66.5	15.6	6.8	1884	Grand Haven, Mich.
11	9993		St. s.	Fearless.....	16	9	58.0	11.0	4.0	1871	Brooklyn, N. Y.
12	120943		St. s.	Fearless.....	34	19	62.5	14.8	6.8	1893	Manitowoc, Wis.
13	121098	KJKH	St. s.	FEARLESS.....	167	85	99.6	22.7	12.6	1899	San Francisco, Calif.
14	214690		St. s.	Fearless No. 2.....	64	52	64.8	15.3	7.6	1916	Manitowoc, Wis.
15	130908	KDWW	St. s.	FEDERAL.....	2,881	2,159	303.2	42.2	23.2	1901	Chicago, Ill.
16	218969	KJKI	St. s.	Federal No. 1.....	176	29	95.5	24.7	12.2	1919	Green Bay, Wis.
17	219147	KJKJ	St. s.	Federal No. 2.....	176	29	95.5	24.7	12.2	1919	do.
18	214726	WJCR	St. s.	FELIX TAUSSIG.....	5,065	3,736	395.0	55.1	31.0	1917	Newport News, Va.
19	200091	KJKK	St. s.	FELLOWCRAFT.....	1,640	987	241.0	41.1	18.8	1903	Wyandotte, Mich.
20	207616		St. s.	Fidelity.....	28	19	57.0	14.7	3.8	1910	Newport, Wash.
21	203148	KJKL	St. s.	FIDUS II.....	198	134	140.4	21.0	13.3	1906	Wilmington, Del.
22	202960		St. s.	FINLAND.....	6,495	4,939	549.0	56.1	32.0	1906	Wyandotte, Mich.
23	202037		St. s.	FIREFIGHTER.....	192	130	91.3	23.4	13.1	1905	Wilmington, Del.
24	120589		St. s.	Fire Fly.....	14	7	51.0	10.8	4.0	1884	Boston, Mass.
25	51249		St. s.	Fire Island.....	189	129	96.0	25.0	9.1	1880	Camden, N. J.
26	216585	WQCF	St. s.	FIRMORE.....	7,117	4,431	449.1	57.2	34.0	1918	Sparrows Point, Md.
27	222429	KJKM	St. s.	FISHER.....	346	175	139.2	24.0	13.1	1922	East Boothbay, Me.
28	226004		St. s.	FISHERS ISLAND.....	862	563	150.1	40.1	14.4	1926	Wilmington, Del.
29	225176		St. s.	FLATBUSH.....	593	403	112.0	37.5	13.5	1925	Mariners Harbor, N. Y.
30	77587		St. s.	FLEETWOOD.....	1,688	915	255.0	41.0	18.0	1903	West Superior, Wis.
31	200156		St. s.	FLEMINGTON.....	220	149	98.0	24.5	13.8	1903	Philadelphia, Pa.
32	201345		St. s.	Fletcher.....	235	201	112.0	40.5	10.0	1901	Jacksonville, Fla.
33	219269	KOPL	St. s.	FLOMAR.....	5,551	3,422	410.0	54.2	27.0	1910	Portland, Ore.
34	224724		St. s.	Flora A.....	22	15	37.8	12.1	5.3	1925	Traverse City, Mich.
35	120519		St. s.	Florence.....	102	75	81.0	18.3	5.7	1882	Seabrook, N. Y.
36	120557		St. s.	Florence.....	36	18	56.0	15.0	7.0	1883	Boston, Mass.
37	120901		St. s.	Florence.....	110	67	81.0	27.0	7.5	1892	Wilmington, Del.
38	121220		St. w.	Florence.....	30	30	80.5	16.8	2.8	1902	Harvey, La.
39	203516		St. s.	Florence W.....	35	21	55.7	16.6	6.5	1906	New Baltimore, N. Y.
40	210587	WLCL	St. s.	FLORENCE LUCKENBACH.....	4,953	3,197	401.8	52.2	27.3	1910	Glasgow, Scotland.
41	210812	KJKN	St. s.	FLORENCE OLSON.....	1,437	891	216.5	40.2	14.1	1912	Long Beach, Calif.
42	121032		St. p.	Florida.....	818	667	156.0	36.6	13.3	1896	Chester, Pa.
43	126150	KJQK	St. p.	Florida.....	807	564	203.0	32.4	10.5	1883	Wyandotte, Mich.
44	225822		St. s.	FLORIDA.....	99	31	71.0	20.1	11.2	1926	Cleveland, Ohio.
45	200773	KQWR	St. s.	FLORIDA.....	4,623	2,698	365.8	56.7	26.0	1931	Newport News, Va.
46	216230	KJH	St. s.	FLORIDIAN.....	4,697	2,894	377.0	52.0	26.8	1918	Shoofers's Island, N. Y.
47	121094		St. s.	Floste.....	66	15	72.2	18.5	7.5	1898	Tacoma, Wash.
48	220130		St. s.	Flower City.....	27	16	59.0	15.5	4.9	1909	Buffalo, N. Y.
49	230575		St. w.	Floyd H. Blaske.....	98	98	103.8	21.1	3.2	1931	Alton, Ill.
50	218599	KIQX	St. s.	FLYING SPAR.....	5,055	3,025	390.0	51.2	27.6	1919	Hog Island, Pa.
51	120994		St. s.	Flushing.....	49	24	59.1	17.6	7.0	1892	Tottenville, N. Y.
52	225235		St. s.	FLUSHING.....	593	403	112.0	37.5	13.5	1925	New York, N. Y.
53	216376	KFUE	St. s.	FOAM.....	368	96	135.0	22.8	13.1	1918	Manitowoc, Wis.
54	200948	KFTW	St. s.	FONTANA.....	3,587	2,935	362.8	50.2	29.0	1901	Ecorse, Mich.
55	217411	KEJF	St. s.	FORBES HAUPTMAN.....	5,487	3,540	469.8	54.2	29.2	1918	Seattle, Wash.

1 Formerly st. s. *a* Helen.
 2 Formerly st. s. *b* Mildred McNally.
 3 Formerly st. s. Charles L. Hutchinson.
 4 Formerly st. s. Duncan Robertson.
 5 Formerly st. s. Northwestern.
 6 Formerly st. s. Tomah.
 7 Formerly st. s. Green Bay.

8 Formerly *a* st. s. Albert M. Marshall.
 9 Formerly *b* Canadian st. s. Brignogan.
 10 *a* Emrose.
 11 Formerly st. s. *b* Emerald.
 12 *c* Alondra.
 13 Formerly st. s. Harry Coulby.
 14 Formerly st. s. Western Union.
 15 Formerly st. s. Frank A. Cunningham.

Line No.	Service	Crew	Horsepower	Name of owner	Home port	Address of owner
1	Tow.	19	831	Mystic S. S. Co., Trustees	Boston, Mass.	250 Stuart Street.
2	Tow.	6	580	Norfolk Lighterage Co. (Va.)	Norfolk, Va.	Foot Commerce Street.
3	Tow.	6	105	Matton Towing Corporation (N. Y.)	Albany, N. Y.	Box 365, Waterford, N. Y.
4	Tow.	7	75	Marine Iron & Ship Building Co. (Del.)	Duluth, Minn.	Foot Eleventh Avenue, West.
5	Pas.	11	1,000	McAllister Navigation Co. (N. Y.)	New York, N. Y.	24 State Street.
6	Tow.	8	250	Rapid Coaling-Chesapeake Lighterage Co. (Md.)	Baltimore, Md.	Keyser Building.
7	Wrk.	15	1,200	Great Lakes Towing Co. (N. J.)	Duluth, Minn.	N. P. Dock.
8	Frt.	2	9	Charles R. Bailey	Bath, Me.	Pittston, Me.
9	Frt.	32	1,760	Intrlake S. S. Co. (Del.)	Wilmington, Del.	100 West Tenth Street.
10	Frt.	4	188	Zenith Dredge Co. (Minn.)	Duluth, Minn.	Alworth Building.
11	Tow.	4	30	Chester P. Jamison	Georgetown, S. C.	601 Front Street.
12	Msc.	2	100	J. E. Murphy	Chicago, Ill.	2014 West Monroe Street.
13	Tow.	6	600	Shipowners & Merchants Tugboat Co. (Calif.)	San Francisco, Calif.	Pier 25.
14	Psh.	6	125	Ernlisse Fish Co. (Wis.)	Millwaukee, Wis.	1323 Swift Avenue, Sheboygan, Wis.
15	Tnk.	33	1,000	Petroleum Navigation Co. (Tex.)	Houston, Tex.	1307 Petroleum Building.
16	Tow.	12	450	Daniel F. McAllister	New York, N. Y.	24 State Street.
17	Tow.	11	450	do.	do.	do.
18	Frt.	31	2,200	Mystic S. S. Co., Trustees	Boston, Mass.	250 Stuart Street.
19	Frt.	22	650	Nicholson Transit Co. (Mich.)	Detroit, Mich.	Box 92, River Rouge, Mich.
20	Tow.	3	80	Dalkena Lumber Co. (Wash.)	Port Townsend, Wash.	Dalkena, Wash.
21	Pas.	9	900	Adam Scholl	New York, N. Y.	240 Marion Street (B).
22	Frt.	25	1,900	Great Lakes Steamship Co. (Del.)	Oswego, N. Y.	Hills Building, Syracuse, N. Y.
23	Frb.	14	460	District of Columbia	Washington, D. C.	Municipal Building.
24	Frt.	3	31	John I. Snow	Rockland, Me.	79 Mechanic Street.
25	Frt.	7	500	James J. Kehoe (N. Y.)	New York, N. Y.	Avenue C and Fifty-seventh Street (B).
26	Frt.	37	2,400	Ore S. S. Corporation (Del.)	do.	25 Broadway.
27	Cod.	22	500	Portland Trawling Co. (Me.)	do.	1 Fulton Fish Market.
28	Pas.	15	750	Fishers Island Navigation Co. (Conn.)	New London, Conn.	Foot State Street.
29	Fer.	5	650	City of New York	New York, N. Y.	Municipal Building.
30	Frt.	18	900	Nicholson-Transit Co. (Mich.)	Detroit, Mich.	Foot Great Lakes Avenue, Ecorse, Mich.
31	Tow.	10	500	Central R. R. Co. (N. J.)	New York, N. Y.	143 Liberty Street.
32	Fer.	12	250	Florida Ferry Co. (Fla.)	Jacksonville, Fla.	26 South Main Street.
33	Frt.	36	5,000	Calmar Steamship Corporation (Del.)	New York, N. Y.	25 Broadway.
34	Fsh.	3	35	William Hopkins	Grand Haven, Mich.	Northport, Mich.
35	Oys.	6	60	H. J. Lewis Oyster Co. (Conn.)	Bridgeport, Conn.	Stratford, Conn.
36	Tow.	5	75	Bridgeport Dredge Dock Co. (Conn.)	do.	1024 Main Street.
37	Tow.	7	40	Pontin Boat & Corporation (Del.)	New York, N. Y.	90 West Street.
38	Tow.	10	182	Ernest W. Bates	New Orleans, La.	c/o New Orleans & Vlecksburg Packet Co., Robin Street Wharf.
39	Tow.	3	75	John P. Randerson	Albany, N. Y.	62 Chapel Street.
40	Frt.	36	2,750	Lukenbach Steamship Co. (Del.)	New York, N. Y.	120 Wall Street.
41	Frt.	24	900	Ollver J. Olson & Co. (Calif.)	San Francisco, Calif.	1 Drumm Street.
42	Fer.	6	500	City of New York	New York, N. Y.	Municipal Building.
43	Pas.	42	950	Columbia Transportation Co. (Ind.)	Chicago, Ill.	7 South Dearborn Street.
44	Tow.	4	700	Great Lakes Towing Co. (N. J.)	Duluth, Minn.	N. P. Dock.
45	Pas.	110	8,500	Peninsular and Occidental S. S. Co. (Conn.)	New Haven, Conn.	205 Church Street.
46	Ref.†	33	2,800	Strachan's Southern S. S. Co. (Del.)	Savannah, Ga.	7 West Tenth Street, Wilmington, Del.
47	Tow.†	6	175	Hanna Isakson	Seattle, Wash.	608 West Fifty-second Street.
48	Tow.†	3	70	State of New York	Buffalo, N. Y.	Foot Porter Avenue.
49	Tow.	11	300	Hugh C. Blaske	St. Louis, Mo.	Alton, Ill.
50	Frt.†	36	2,500	South Atlantic S. S. Co. (Del.)	Savannah, Ga.	7 West Tenth Street.
51	Tow.	6	250	Red Star Towing & Transportation Co. (W. Va.)	New York, N. Y.	21 West Street.
52	Fer.	7	600	City of New York	do.	Department of Plants and Structures.
53	Cod.	24	500	Bay State Fishing Co. (Mass.)	Boston, Mass.	30 Fish Pier, South Boston, Mass.
54	Frt.	21	1,000	Progress S. S. Co. (Del.)	Wilmington, Del.	100 West Tenth Street.
55	Frt.	33	2,500	Charles R. McCormick Lumber Co. (Del.)	San Francisco, Calif.	461 Market Street.

† a st. s. John Sharples.
 b st. s. Cicou.
 † Formerly c British st. s. Cicou.
 d British st. s. Glenvegan.
 e British st. s. Wharton.
 f st. s. Cicou.
 † Formerly st. s. Duval.
 † Formerly st. s. Corvus.
 † Formerly a British st. s. Damara.
 b st. s. Damara.

† Formerly st. s. Paraiso.
 † Formerly st. p. a City of Mackinac.
 b State of New York.
 † Formerly st. s. Muscatine.
 † Formerly st. s.† Flisle.
 † Formerly st. s.† U. S. Q. M. Corps Peterson.
 † Formerly st. s. Joseph A. Guider.
 † Formerly st. s.† R. W. England.
 † Formerly st. s.† Frank Belther.
 † Formerly st. s. Western Ally.

Steam Vessels

Line No.	Official No.	Signal and radio-call letters	Rig	Name of vessel	Tonnage		Dimensions			When built	Where built
					Gross	Net	Length	Breadth	Depth		
1	217915		St. s.	Ford No. 1.....□	191	132	125.4	22.3	10.3	1919	Milford, Del.
2	222822		St. s.	FORDHAM.....□	190	129	84.9	26.2	10.5	1922	Clty Island, N. Y.
3	220354	KJKO	St. s.	Forest King.....□	2,426	1,724	267.6	46.2	24.0	1920	Aberdeen, Wash.
4	210782		St. s.	Forest T. Crosby.....□	83	24	74.0	20.3	9.7	1912	Seattle, Wash.
5	207622		St. s.	Forester.....□	39	24	58.3	16.0	5.6	1910	Ilouqum, Wash.
6	3447		St. s.	Forrest E. Single.....□	103	51	83.0	19.6	8.2	1889	Philadelphia, Pa.
7	212187		St. w.	Forrester.....□	159	108	95.5	21.8	4.9	1914	Mount Vernon, Wash.
8	219769	KJKP	St. s.	FORT ARMSTRONG.....□+	3,249	1,988	321.0	46.2	25.0	1920	Newark, N. J.
9	213656		St. s.	FORT LEE.....□	923	628	177.4	39.7	16.0	1915	Wilmington, Del.
10	136489	KJKQ	St. s.	FORT McHENRY.....□	111	55	84.5	19.0	9.6	1895	Philadelphia, Pa.
11	141741		St. s.	Fort Melgs.....□	167	157	115.5	28.4	5.2	1901	Oshkosh, Wis.
12	200894		St. p.	FORT ORANGE.....□	4,307	2,800	411.1	50.8	12.8	1903	Wilmington, Del.
13	210771		St. w.	Fort Sutter.....□	1,139	801	219.2	42.6	9.3	1912	San Francisco, Calif.
14	217319	KJKR	St. s.	FORT WAYNE.....□	6,231	3,921	109.6	51.4	27.4	1918	Baltimore, Md.
15	96407		St. s.	Fort Wood.....□	198	144	97.0	11.6	7.5	1898	Greenport, N. Y.
16	230619	WCEY	St. s.	FORTITUDE.....□②	607	128	200.8	16.4	16.4	1919	Detroit, Mich.
17	209101		St. s.	Fortuna.....□	23	16	43.0	12.6	5.6	1911	Manitowoc, Wis.
18	136985		St. s.	Foss No. 15.....□	44	30	69.0	17.0	6.5	1902	Tacoma, Wash.
19	224549		St. s.	Fram.....□	47	22	65.4	18.2	6.6	1925	Oakland, Calif.
20	120925		St. s.	FRANCES.....□	80	40	80.5	17.0	8.1	1893	Sparrows Point, Md.
21	202063		St. w.	Frances.....□	872	793	174.0	35.0	8.3	1905	San Francisco, Calif.
22	218040	WODM	St. s.	FRANCES.....□+	1,391	1,391	251.0	43.1	22.2	1919	Duluth, Minn.
23	214289		St. s.	Frances C.....□	11	7	40.4	12.5	4.2	1916	Saugatuck, Mich.
24	93225		St. s.	FRANCES ANNE.....□	262	178	129.3	21.5	8.0	1901	Wilmington, Del.
25	200337		St. s.	Francis C. Hersey.....□	79	47	77.6	21.7	9.5	1903	South Portland, Me.
26	203917		St. s.	FRANCIS E. HOUSE.....□+△	7,769	5,943	585.0	60.2	27.5	1907	Chicago, Ill.
27	221868	KFIO	St. s.	FRANCIS E. POWELL.....□+	7,096	4,325	431.0	59.2	31.4	1922	Baltimore, Md.
28	111344		St. s.	FRANCIS J. Reichert.....□	112	76	87.6	21.3	9.9	1902	Noank, Conn.
29	230158	KJKS	St. s.	FRANGO.....□	6,400	4,517	400.8	54.3	31.4	1917	Chester, Pa.
30	120830		St. s.	FRANK W.....□	93	46	74.8	18.6	11.5	1891	Buffalo, N. Y.
31	207284	KDXM	St. s.	FRANK BILLINGS.....□+	5,491	4,153	444.0	56.2	31.0	1910	Ecorse, Mich.
32	203762		St. s.	Frank Braeger.....□	16	11	37.8	10.7	4.2	1906	Manitowoc, Wis.
33	211652		St. s.	Frank Dean.....□	253	203	105.1	28.1	11.1	1913	Weehawken, N. J.
34	121204		St. w.	Frank Fowler.....□	67	67	103.8	21.0	4.0	1901	Newport, Ky.
35	120709		St. s.	Frank Woods.....□	384	316	120.0	25.6	10.6	1888	Saugatuck, Mich.
36	218958	KJKT	St. s.	Frank A. Forst.....□	181	123	104.3	23.0	10.9	1919	Baltimore, Md.
37	209997		St. s.	FRANK C. OSBORN.....□	681	315	155.0	37.0	10.5	1912	Cleveland, Ohio.
38	204799		St. s.	FRANK E. TAPLIN.....□+△	4,650	3,446	427.2	52.2	24.2	1907	Lorain, Ohio.
39	221147	KDQZ	St. s.	FRANK G. DRUM.....□+②	7,048	4,295	435.0	56.2	33.5	1921	Alameda, Calif.
40	212090	WQCQ	St. s.	FRANK H. HUCK.....□+②	6,070	3,850	408.8	55.5	31.7	1914	San Francisco, Calif.
41	215204	KFEG	St. s.	FRANK H. GOODYEAR.....□+	8,243	6,409	580.0	60.0	27.9	1917	Ecorse, Mich.
42	217189	KJQL	St. s.	FRANK J. PETERSON.....□+	2,241	1,319	253.5	43.1	20.2	1918	Ashabula, Ohio.
43	5521		St. s.	FRANK N. Crane.....□	47	23	66.0	17.0	7.0	1868	Philadelphia, Pa.
44	200639		St. s.	Frank & Helen McAvoy.....□	75	51	72.9	19.5	6.5	1903	Brooklyn, N. Y.
45	207767		St. s.	Frankford.....□	63	43	70.0	17.5	7.5	1881	Camden, N. J.
46	81492		St. s.	Franklin.....□	140	77	80.0	21.0	9.5	1894	St. Clair, Mich.
47	220605	KDLH	St. s.	FRANKLIN K. LANE.....□+②	6,633	4,053	435.0	56.2	33.6	1920	Alameda, Calif.
48	202516		St. s.	FRED A. BRITTON.....□	79	53	69.0	18.0	8.5	1905	Wilmington, Del.
49	117153		St. s.	Fred B. Dalzell.....□	135	92	92.0	22.4	11.0	1902	Noank, Conn.
50	25319		St. s.	Fred B. Dalzell, Jr.....□	96	65	78.9	20.3	10.1	1900	Brooklyn, N. Y.
51	221706		St. s.	Fred C. Grefling.....□	54	37	65.0	16.5	9.2	1925	Green Bay, Wis.
52	121152	KJKV	St. s.	FRED E. RICHARDS.....□	357	171	121.4	26.5	11.7	1900	Philadelphia, Pa.
53	222641	KFKJ	St. s.	FRED G. HARTWELL.....□+②	9,141	7,108	602.8	64.2	28.5	1922	Lorain, Ohio.
54	217055	WNAI	St. s.	FRED W. GREEN.....□+	2,292	1,367	251.5	43.8	9.5	1918	Ecorse, Mich.
55	212487		St. s.	FRED W. UPHAM.....□	88	60	72.4	20.2	10.0	1914	Ferrysburg, Mich.
56	202625		St. s.	FRED W. SARGENT.....□	3,901	3,250	350.0	46.2	30.2	1905	Ecorse, Mich.
57	215847	WOCO	St. s.	FRED W. WELER.....□+②	9,185	5,869	500.0	68.0	28.0	1917	San Francisco, Calif.
58	77530		St. s.	Frederick Reichert.....□	52	35	62.5	17.6	7.5	1902	Tottenville, N. Y.
59	209601		St. s.	FREDERICK D. UNDERWOOD.....□	217	147	109.6	25.1	11.6	1912	Port Richmond, N. Y.
60	229856		St. s.	Frederick E. Meseck.....□	206	140	101.5	27.2	12.2	1930	Tottenville, N. Y.

1 Formerly st. s. D. Collora.
 2 Formerly st. s. Bird S. Coler.
 3 Formerly st. s. Brinton.
 4 Formerly st. s. Eugene Hughes.
 5 Formerly st. s. Lefevre.
 6 Formerly st. p. C. W. Morse.
 7 Formerly st. s. Holyoake.
 8 Formerly U. S. Navy st. s. Eagle 8.

9 Formerly st. s. Elf.
 10 Formerly st. s. fo Chautauque.
 11 Formerly st. s. Frances Weems.
 12 Formerly st. s. Marlon.
 13 Formerly st. s. William B. Kerr.
 14 Formerly st. s. Robert Palmer.
 15 Formerly st. s. George N. Barrett.
 16 Formerly Norwegian st. s. Frango.

Line No.	Service	Crew	Horsepower	Name of owner	Home port	Address of owner
1	Tow.	8	600	Ford Motor Co. (Del.)	Detroit, Mich.	Highland Park, Mich.
2	Fer.	5	200	City of New York	New York, N. Y.	Department of Plants and Structures.
3	Frt.	22	1,500	Southland S. S. Co. (Wash.)	Seattle, Wash.	Skinner Building.
4	Tow.	7	350	Washington Tug & Barge Co. (Wash.)	do	Colman Dock.
5	Tow.	3	175	Forester Tug Boat Co. (Wash.)	do	Aberdeen, Wash.
6	Tow.	10	442	New York Towing & Transportation Corporation (N. Y.)	New York, N. Y.	17 Battery Place.
7	Tow.	5	200	American Tug Boat Co. (Wash.)	Seattle, Wash.	City Dock, Everett, Wash.
8	Frt.	29	1,500	Charles Nelson Co. (Calif.)	San Francisco, Calif.	230 California Street.
9	Fer.	7	1,000	Riverside & Fort Lee Ferry Co. (N. Y.)	New York, N. Y.	Foot West One hundred and twenty-fifth Street.
10	Tow.	11	350	Curtis Bay Towing Co. of Pennsylvania (Pa.)	Philadelphia, Pa.	Bourse Building.
11	Frt.	4	150	James Scanes Boat & Dock Co. (Ohio)	Toledo, Ohio	401 Ohio Street.
12	Pas.	126	5,000	Hudson River Navigation Corporation (Del.)	New York, N. Y.	Pier 52, N. R.
13	Pas.	40	1,200	California Transportation Co. (Calif.)	San Francisco, Calif.	Pier 3.
14	Frt.	67	2,500	Los Angeles S. S. Co. (Calif.)	Los Angeles, Calif.	Box 218, Wilmington, Calif.
15	Pas.	8	500	Steamer Fort Wood (N. Y.)	New York, N. Y.	52 South Street.
16	Misc.	10	2,500	Lloyd Chandler	Los Angeles, Calif.	Bank of America Building, San Pedro, Calif.
17	Fsh.	4	40	Joseph Caylor, Jr.	Milwaukee, Wis.	Port Washington, Wis.
18	Tow.	6	125	Foss Launch & Tug Co. (Wash.)	Tacoma, Wash.	400 Dock Street.
19	Fsh.	7	150	Red Salmon Canning Co. (Calif.)	San Francisco, Calif.	2 Pine Street.
20	Tow.	9	200	Sanford & Brooks Co. (Md.)	Baltimore, Md.	South and Water Streets.
21	Frt.	26	500	Bay Transport Co. (Calif.)	San Francisco, Calif.	Pier 1.
22	Frt.	27	1,250	A. H. Hull S. S. Co. (N. J.)	Baltimore, Md.	Pier 5, Pratt Street.
23	Fsh.	2	75	Louis Rodal	Grand Haven, Mich.	Frankfort, Mich.
24	Tow.	9	275	Chesapeake & Delaware Steamboat Co. (Del.)	Wilmington, Del.	Pier 5, East Pratt Street, Baltimore, Md.
25	Tow.	6	325	Mystic S. S. Co. (Trustee)	Boston, Mass.	250 Stuart Street.
26	Frt.	24	1,800	Pittsburgh Steamship Co. (W. Va.)	Duluth, Minn.	Wolvin Building.
27	Tnk.	32	2,300	Athletic Refining Co. (Pa.)	Philadelphia, Pa.	260 South Broad Street.
28	Tow.	7	325	Relchert Towing Line (N. Y.)	New York, N. Y.	Foot Dupont Street E. R.
29	Whl.	90	2,600	American Whaling Co. (Del.)	Wilmington, Del.	Dover, Del. (I.).
30	Tow.	8	400	Great Lakes Towing Co. (N. J.)	Cleveland, Ohio	1060 Union Trust Building.
31	Frt.	26	1,700	Pioneer S. S. Co. (Del.)	Wilmington, Del.	100 West Tenth Street.
32	Fsh.	3	15	Frank Braeger	Milwaukee, Wis.	32 West Wilbur Avenue.
33	Frt.	8	250	Astell Coaling & Lighterage Co. (N. Y.)	New York, N. Y.	90 West Street.
34	Tow.	5	257	Nottle D. Lewis	Pittsburgh, Pa.	1789 Perrysville Avenue.
35	Pas.	15	300	W. H. Cochrane	Grand Haven, Mich.	35 North Dearborn Street, Chicago, Ill.
36	Tow.	14	640	Arundel Corporation (Md.)	Baltimore, Md.	Pier 2, East Pratt Street.
37	Frt.	14	500	Erie Sand and Gravel Co. (Pa.)	Erie, Pa.	213 West Fourth Street.
38	Frt.	27	1,470	Wilson Transit Co. (Del.)	Wilmington, Del.	100 West Street.
39	Tnk.	38	3,100	Associated Oil Co. (Calif.)	San Francisco, Calif.	79 New Montgomery Street.
40	Tnk.	40	2,700	do	do	do.
41	Frt.	31	1,900	American Steamship Co. (N. Y.)	Buffalo, N. Y.	Marine Trust Building.
42	Frt.	26	1,250	Peterson Steamship Co. (Ohio)	Grand Haven, Mich.	Frankfort, Mich.
43	Tow.	4	50	Steam Tug R. E. Matton (N. Y.)	Albany, N. Y.	Waterford, N. Y.
44	Pas.	5	250	McAvoy Excursion Line (N. Y.)	New York, N. Y.	1726 East Ninety-third Street (B.).
45	Tow.	8	250	City of Philadelphia	Philadelphia, Pa.	City Hall.
46	Fer.	2	200	Chester McNell	Buffalo, N. Y.	424 Marine Trust Building.
47	Tnk.†	40	3,100	Pan American Foreign Corporation (Del.)	Wilmington, Del.	110 West Tenth Street.
48	Tow.	6	240	Patrick J. Cullman	Chicago, Ill.	1009 Newport Avenue.
49	Tow.	7	300	Fred H. Dalzell	New York, N. Y.	24 State Street.
50	Tow.	6	275	do	do	do.
51	Tow.	8	290	Northwestern Dredging Co. (Wis.)	Milwaukee, Wis.	Sturgeon Bay, Wis.
52	Tow.	8	790	Great Lakes Dredge & Dock Co. (N. J.)	New York, N. Y.	17 Battery Place.
53	Frt.	35	2,400	Franklin Steamship Corporation (Del.)	Cleveland, Ohio	Terminal Tower.
54	Frt.	24	1,220	Northwestern Co. (Mich.)	Grand Haven, Mich.	Sturgeon Bay, Wis.
55	Tow.	8	400	Consumers Co. (Ill.)	Chicago, Ill.	111 West Washington Street.
56	Frt.	31	1,700	Great Lakes Transit Corporation (N. Y.)	Buffalo, N. Y.	223 Erie Street.
57	Tnk.	48	3,300	Standard Shipping Co. (Del.)	Wilmington, Del.	30 Rockefeller Plaza, New York, N. Y.
58	Tow.	5	350	Frederick Relchert	New York, N. Y.	Foot Dupont Street, (B).
59	Frt.	11	900	Baltimore & Ohio R. R. Co. (Md.)	Baltimore, Md.	Baltimore and Charles Streets.
60	Tow.	5	1,040	Mesack Towing and Transportation Co. (N. J.)	New York, N. Y.	Pier 39, North River.

† Formerly st. s. Champlain.
 † Formerly st. s. Chas. W. Koteber.
 † Formerly st. s. Crathorne.
 † Formerly st. s. Charm.
 † Formerly st. s. Samuel G. King.
 † Formerly st. s. Welcome.
 † Formerly st. s. Alida.

† Formerly st. s. Samuel E. Bouker.
 † Formerly st. s. Dalzelline.
 † Formerly st. s. Union.
 † Formerly st. s. Craycroft.
 † Formerly st. s. American.
 † Formerly st. s. Delaware.
 † Formerly st. s. John Douglas.

Steam Vessels

Line No.	Official No.	Signal and radio-call letters	Rig	Name of vessel	Tonnage		Dimensions			When built	Where built
					Gross	Net	Length	Breadth	Depth		
1	202245		St. s.	Frederick G. Bourne.....□	280	104	118.6	25.0	10.2	1905	Newburgh, N. Y.....
2	211924		St. s.	Frederick H. Pontin.....	201	136	90.8	31.0	9.7	1914	West New Brighton, N. Y.....
3	215424	WPCE	St. s.	FREDERIC R. KELLOGG.....□+⊕	7,127	4,418	425.8	57.0	31.4	1917	Oakland, Calif.....
4	96399		St. s.	FREDERICK T. KELLERS.....□+⊕	150	78	78.8	23.3	11.6	1898	Buffalo, N. Y.....
5	126850		St. s.	Freedom.....	48	32	64.3	17.0	6.0	1892	Duluth, Minn.....
6	200168		St. s.	FREEMAN.....	220	149	98.0	24.6	13.8	1903	Philadelphia, Pa.....
7	216032	WBCT	St. s.	FREEMAN.....	3,350	1,949	318.5	49.6	24.2	1918	Camden, N. J.....
8	216830	KUMK	St. s.	FREEMANT SULPHUR No. 5.....□+⊕	4,127	2,440	355.5	52.5	24.8	1920	Kearny, N. J.....
9	210837	WQCT	St. s.	FRIEDA.....	3,365	1,901	348.7	45.1	25.3	1912	Quincy, Mass.....
10	223078	KFLJ	St. s.	FRONTENAC.....□+⊕	5,155	6,531	590.0	60.0	27.8	1923	River Rouge, Mich.....
11	207434		St. s.	FRONTIER.....	421	287	119.8	38.9	14.6	1910	Buffalo, N. Y.....
12	219302	KJKW	St. s.	FULBLO.....□+⊕	1,370	760	242.5	36.9	19.7	1919	Violet, La.....
13	207060	KJKX	St. s.	FULTON.....	229	150	93.3	25.2	12.1	1909	Port Richmond, N. Y.....
14	208824		St. s.	Fulton.....	158	93	101.4	29.0	8.6	1911	Tottenville, N. Y.....
15	231017		St. w.	Fury.....	192	100	113.0	22.0	4.0	1881	Dubuque, Iowa.....
16	226212		St. s.	G. and E. No. 1.....	113	77	79.4	22.3	10.3	1926	Milford, Del.....
17	206423		St. p.	G. A. HOECKLING.....	328	157	155.2	30.0	9.1	1909	Ecorse, Mich.....
18	223430		St. s.	G. A. Minor.....	45	30	52.5	13.2	6.1	1922	Marinette, Wis.....
19	209623	KDXJ	St. s.	G. A. TOMLINSON.....⊕	6,361	4,862	504.0	51.0	30.0	1909	Lorain, Ohio.....
20	85568		St. s.	G. C. Adams.....	80	40	83.6	20.0	7.0	1878	Jersey City, N. J.....
21	92011	KJKY	St. s.	G. E. ROPER.....	439	249	138.8	27.0	16.0	1898	Camden, N. J.....
22	141783	WDDZ	St. s.	G. G. POST.....□+⊕	3,582	2,778	316.0	45.2	24.0	1902	Chicago, Ill.....
23	120789		St. s.	G. H. Dalzell.....	91	61	86.2	19.5	9.6	1889	Philadelphia, Pa.....
24	208504		St. s.	G. H. McNeal.....	244	139	128.4	21.0	11.0	1911	Milford, Del.....
25	130396		St. s.	G. J. Conroy.....	53	36	68.5	18.2	7.1	1887	Tottenville, N. Y.....
26	86010	KFSM	St. s.	G. J. GRAMMER.....□+⊕	4,471	3,703	418.0	18.0	28.0	1902	West Superior, Wis.....
27	202772		St. w.	G. K. Wentworth.....	325	285	145.0	28.5	7.0	1905	Portland, Ore.....
28	85527		St. s.	G. S. Allyn.....	211	136	150.1	20.0	10.7	1878	Mystic, Conn.....
29	86548		St. s.	G. W. DECKER.....	77	52	68.1	19.6	8.0	1900	Newburgh, N. Y.....
30	232016		St. w.	G. W. McBride.....	235	235	137.0	29.4	4.2	1932	Madison, Ind.....
31	230210	KGRY	St. s.	G. HARRISON SMITH.....□+⊕	11,752	7,328	525.0	74.3	40.5	1930	Kearney, N. J.....
32	227975	WTHB	St. s.	GALE.....⊕	404	241	139.4	25.2	14.3	1919	Savannah, Ga.....
33	207230		St. w.	Gamecock.....	461	406	160.1	33.6	7.8	1910	Portland, Ore.....
34	123646		St. s.	Gannet.....	26	18	61.3	12.4	6.7	1890	Chelsea, Mass.....
35	86172		St. s.	Garb B. Reynolds.....	45	22	61.3	15.5	7.0	1891	Philadelphia, Pa.....
36	221070	KDPE	St. s.	GARGOYLE.....□+⊕	7,002	4,303	425.0	57.2	33.1	1921	Oakland, Calif.....
37	220256	KUZQ	St. s.	GARNET HULINGS.....□+⊕	7,311	4,555	425.8	57.0	33.1	1920	do.....
38	207959		St. p.	Garrison.....	577	397	155.0	33.0	13.5	1887	Boston, Mass.....
39	77166		St. s.	Gaspée.....	113	56	83.2	22.0	10.3	1893	Wilmington, Del.....
40	85695	KJKZ	St. s.	Gaston.....	846	463	212.0	31.5	19.0	1881	do.....
41	220923	KDFD	St. s.	GATEWAY CITY.....□+⊕	5,432	3,335	400.7	54.2	30.2	1920	Harriman, Pa.....
42	110753	KJLA	St. s.	Gedney.....	728	366	176.6	36.6	15.9	1887	Wilmington, Del.....
43	228022	WTVV	St. s.	GEMMA.....⊕	271	184	135.5	22.5	12.6	1918	Fort William, Ont.....
44	214821		St. s.	Gene.....	54	28	69.0	19.0	7.3	1917	Greenwich Piers, N. J.....
45	86058		St. s.	GENERAL.....	332	201	130.0	25.1	9.4	1889	Brooklyn, N. Y.....
46	211211		St. s.	General.....	23	15	56.8	14.9	4.4	1889	Chicago, Ill.....
47	226813	WÖBL	St. w.	GENERAL ASHBURN.....□⊕	310	197	130.1	35.1	5.1	1927	Dubuque, Iowa.....
48	203974		St. s.	GENERAL GARRETSON.....□+⊕	6,297	4,910	520.0	51.0	26.2	1907	West Bay City, Mich.....
49	228755		St. s.	GENERAL HANCOCK.....	131	89	96.2	23.5	9.6	1898	Wilmington, Del.....

¹ Formerly st. s. James Logan.

² Formerly st. s. Harvey D. Goulder.

³ Formerly st. s. Corona.

⁴ Formerly st. s. Niagara Frontier.

⁵ Formerly U. S. Engineers Corps st. w. Fury.

⁶ Formerly st. s. a M. E. Luckenbach.

⁷ Formerly st. s. b Luckenbach No. 1.

⁸ Formerly st. s. c U. S. Engineers Barnegat.

⁹ Formerly st. s. a Luzon.

¹⁰ Formerly st. s. b John Anderson.

¹¹ Formerly st. s. a Frank W. Munn.

¹² Formerly st. s. b George Hill.

¹³ Formerly st. s. a G. H. McNeal.

¹⁴ Formerly st. s. b U. S. S. G. H. McNeal.

¹⁵ Formerly st. s. a Nonpareil.

¹⁶ Formerly st. s. b Holbrook.

Line No.	Service	Crew	Horsepower	Name of owner	Home port	Address of owner
1	Frt.	10	250	Singer Manufacturing Co. (N. J.)	New York, N. Y.	149 Broadway.
2	Frt.	7	300	Pontin Boat Corporation (Del.)	do.	90 West Street.
3	Tnk. f	37	2, 600	Pan American Foreign Corporation (Del.)	Wilmington, Del.	110 West Tenth Street.
4	Tow	5	600	Michigan Limestone & Chemical Co. (Mich.)	Detroit, Mich.	Rogers City, Mich.
5	Tow.	4	65	Construction Materials Corporation (Del.)	Chicago, Ill.	33 North La Salle Street.
6	Tow.	12	500	Central Railroad Co. (N. J.)	New York, N. Y.	143 Liberty Street.
7	Frt. f	35	1, 800	Pocahontas Steamship Co. (Del.)	Wilmington, Del.	Du Pont Building.
8	Frt.	33	1, 700	Freeport Sulphur Transportation Co. (Del.)	New York, N. Y.	61 Broadway.
9	Frt.	37	3, 000	Union Sulphur Co. (N. J.)	do.	33 Rector Street.
10	Frt.	35	1, 900	Cleveland-Cliffs S. S. Co. (Del.)	Wilmington, Del.	100 West Street.
11	Frt.	22	856	Pittsburgh Steamship Co. (W. Va.)	Duluth, Minn.	Wolvin Building.
12	Tnk.	20	750	Mexican Petroleum Corporation (Mo.)	New York, N. Y.	122 West Forty-second Street.
13	Tow.	7	850	Delaware, Lackawanna & Western R. R. Co. (Pa.)	do.	90 West Street.
14	Frt.	7	350	New York & New Jersey Steamboat Co. (N. J.)	Perth Amboy, N. J.	286 Front Street.
15	Tow.	11	150	W. A. Blair	Des Moines, Iowa.	2342 East Eleventh Street, Davenport, Iowa.
16	Tow.	6	474	Consolidated Gas Electric Light & Power Co. (Md.)	Baltimore, Md.	Lexington Building.
17	Pas.	16	600	Bay Transportation Co. (Ohio)	Sandusky, Ohio.	Foot Columbus Avenue.
18	Fsh.	5	65	Garfield A. Minor	Milwaukee, Wis.	115 Allard Avenue, Green Bay, Wis.
19	Frt.	31	1, 760	Pioneer S. S. Co. (Del.)	Wilmington, Del.	100 West Tenth Street.
20	Tow.	8	255	Cornell Steamboat Co. (N. Y.)	Albany, N. Y.	22 Ferry Street, Kingston, N. Y.
21	Tow.	19	1, 000	Crown Coal & Towing Co. (La.)	New Orleans, La.	816 Howard Avenue.
22	Frt.	21	1, 250	Morrow S. S. Co. (Del.)	Wilmington, Del.	100 West Tenth Street.
23	Tow.	4	250	Fred B. Dalzell	New York, N. Y.	24 State Street.
24	Fsh.	29	450	McNeal Dodson Co. (Va.)	Reedville, Va.	
25	Tow.	5	150	David J. Conroy (Del.)	New York, N. Y.	One hundred fifty-second Street and Harlem River.
26	Frt.	27	1, 200	Grammer S. S. Corporation (Del.)	Wilmington, Del.	100 West Tenth Street.
27	Tow.	8	500	Hosford Transportation Co. (Oreg.)	Portland, Oreg.	Foot Lincoln Street
28	Fsh.	10	600	Colonna's Shipyard (Va.)	Norfolk, Va.	Indian River Road and Norfolk and Western R. R. Herkley, Va.
29	Tow.	8	276	Cornell Steamboat Co. (N. Y.)	Albany, N. Y.	22 Ferry Street, Kingston, N. Y.
30	Tow.	10	1, 200	William Zurlinden	Louisville, Ky.	831 McHarry Street.
31	Tnk.	40	4, 000	Standard Shipping Co. (Del.)	Wilmington, Del.	30 Rockefeller Plaza, New York, N. Y.
32	Cod.	23	50	Bay State Fishing Co. (Mass.)	Boston, Mass.	30 Fish Pier, South Boston, Mass.
33	Tow.	9	1, 000	Willamette & Columbia River Towing Co (Oreg.)	Portland, Oreg.	181 East Water Street.
34	Cod.	6	500	Eben N. Brown	Portland, Me.	68 Edgewood Avenue.
35	Tow.	1	75	Norfolk Lighterage Co. (Va.)	Norfolk, Va.	Foot Commerce Street.
36	Tnk.	33	3, 000	Standard-Vacuum Transportation Co. (Del.)	New York, N. Y.	26 Broadway.
37	Tnk.	35	2, 800	Continental S. S. Co. (Del.)	Wilmington, Del.	Keyser Building, Baltimore, Md.
38	Fer.	6	500	Garrison & West Point Ferry Co. (N. Y.)	New York, N. Y.	Garrison, N. Y.
39	Tow.	8	300	Providence Steamboat Co. (R. I.)	Providence, R. I.	Foot Cray Street.
40	Frt.	30	600	Guston S. S. Co. (Tex.)	Houston, Tex.	Cotton Exchange Building.
41	Frt. f	33	3, 000	Waterman S. S. Corporation (Ala.)	Mobile, Ala.	Merchants National Bank Building.
42	Tow.	21	600	Reading Co. (Pa.)	Philadelphia, Pa.	Reading Terminal.
43	Cod.	23	500	Trawler Gemma (Mass.)	Gloucester, Mass.	35 Wharf Street.
44	Tow.	6	150	Louis B. Tucker	Philadelphia, Pa.	103 Walnut Street.
45	Pas.	14	460	William H. Burton	New York, N. Y.	30 Gotham Avenue, Brookline, Mass.
46	Tow.	5	90	Tom Johnston	Grand Haven, Mich.	111 Lafayette Street.
47	Frt.	18	600	Inland Waterways Corporation (Del.)	Dubuque, Iowa.	523 Marquette Avenue, Minneapolis, Minn.
48	Frt.	27	2, 000	Wilson Transf Co. (Del.)	Wilmington, Del.	100 West Tenth Street.
49	Fer.	4	340	Hutchinson Ferry Co. (N. Y.)	Ogdensburg, N. Y.	Fuller Street, Alexandria Bay, N. Y.

¹¹ Formerly ^a French st. s. Magenta.
^b British st. s. Angel De La Par.
¹² Formerly ^a st. y. Carita.
^b U. S. Bureau of Fisheries st. s. Gannet.
¹³ Formerly st. s. Sallina.
¹⁴ Formerly st. p. General Hancock.
¹⁵ Formerly st. s. James McCaldin.

¹⁶ Formerly st. s. ^a Reliance.
^b U. S. Eng. Corps st. s. Gedney.
¹⁷ Formerly British st. s. Gemma.
¹⁸ Formerly U. S. Engineers Corps st. s. General Gillmore.
¹⁹ Formerly U. S. Q. M. Corps st. s. General Hancock.

Steam Vessels

Line No.	Official No.	Signal and radio-call letters	Rig	Name of vessel	Tonnage		Dimensions			When built	Where built
					Gross	Net	Length	Breadth	Depth		
1	212584	KDAA	St. s.	GENERAL LEE.....□	4,732	2,732	378.8	49.8	20.6	1908	Belfast, Ireland.....
2	211610	WFDP	St. s.	GENERAL MARKHAM.....□	2,487	1,258	250.0	43.0	26.0	1913	Cleveland, Ohio.....
3	201162		St. s.	Gen'l McClellan.....	18	12	49.6	11.2	5.0	1904	New York, N. Y.....
4	212605	KDAH	St. s.	GENERAL PERSHING.....□	4,732	2,732	378.8	49.8	29.6	1908	Belfast, Ireland.....
5	212632	KDAG	St. s.	GENERAL SHERMAN.....□	4,732	2,732	378.8	49.8	29.6	1908	do.....
6	230355		St. s.	GENERAL SUMNER.....+	779	530	164.1	40.7	15.3	1930	Quincy, Mass.....
7	211764		St. w.	General Wood.....	272	272	181.9	29.8	6.0	1913	Slidell, La.....
8	203337	KJLC	St. s.	GENERAL G. M. SORRELL.....	169	115	92.0	21.5	10.8	1906	Chester, Pa.....
9	220740	KDFT	St. s.	GENERAL M. H. SHERMAN.....□+○	6,089	3,850	402.6	63.0	32.2	1920	Oakland, Calif.....
10	215110	WQZZ	St. s.	GENERAL W. C. GORGAS.....	4,636	2,723	370.1	45.3	26.8	1902	Roslock, Germany.....
11	86501		St. s.	GENERAL ORLANDO M. POE.....□+△	4,835	3,705	470.0	60.0	29.0	1900	Cleveland, Ohio.....
12	218718	KITP	St. s.	GENEVIEVE LYKES.....□+△	2,689	1,667	253.4	43.8	26.2	1919	Manitowoc, Wis.....
13	96486		St. s.	George.....	27	18	67.0	14.3	5.7	1900	Scranton, Miss.....
14	85661		St. s.	George Curtis.....	194	65	121.2	20.3	11.6	1881	Boothbay, Me.....
15	206828		St. s.	GEORGE EDWARD.....	49	34	68.0	16.0	7.1	1909	Buffalo, N. Y.....
16	85748		St. s.	George Field.....	29	14	53.8	15.0	6.2	1882	do.....
17	220889	KDLT	St. s.	GEORGE PEIRCE.....□+○	5,462	3,365	400.7	54.2	30.4	1920	Chester, Pa.....
18	86367		St. s.	GEORGE STEPHENSON.....△	3,884	3,155	407.4	49.0	23.4	1896	West Bay City, Mich.....
19	215447	KDCL	St. s.	GEORGE WASHINGTON.....□+△	23,788	13,902	698.9	78.2	23.1	1908	Stettin, Germany.....
20	224216	WECJ	St. s.	GEORGE WASHINGTON.....□+△	5,184	3,167	375.5	54.0	17.2	1924	Newport News, Va.....
21	77508		St. w.	George Woods.....	71	71	114.2	21.5	3.4	1911	Parkersburg, W. Va.....
22	208226		St. s.	George A. Hubbard.....	95	44	68.8	17.9	7.6	1910	Boston, Mass.....
23	207868		St. s.	George A. Keating.....	112	63	78.0	19.8	9.2	1910	Perth Amboy, N. J.....
24	111051		St. s.	George A. Keogh.....	60	30	69.3	18.1	7.8	1893	Tottenville, N. Y.....
25	110918		St. s.	George B. Hance.....	23	11	52.4	14.6	6.0	1891	Athens, N. Y.....
26	86671		St. s.	GEORGE B. LEONARD.....	4,037	2,844	350.0	50.0	23.6	1903	Chicago, Ill.....
27	200667		St. s.	GEORGE B. MCCLELLAN.....	256	174	105.0	25.1	13.0	1904	Camden, N. J.....
28	85734		St. s.	George B. Roe.....	42	21	64.6	16.0	7.0	1882	Tottenville, N. Y.....
29	219204	KJLD	St. s.	GEORGE C. GREER.....□	426	200	142.0	27.7	14.8	1919	Port Jefferson, N. Y.....
30	86510		St. s.	Geo. C. Van Tuyl, Jr.....	21	14	45.0	13.9	5.6	1900	Albany, N. Y.....
31	86587		St. s.	George D. Cooley.....	34	23	54.4	13.3	6.0	1901	Kingston, N. Y.....
32	207792		St. s.	GEORGE D. DIXON.....	4,090	3,159	350.0	46.0	31.0	1910	Wyandotte, Mich.....
33	225512		St. s.	George D. Lewis.....	135	45	105.6	18.2	8.1	1926	New London, Conn.....
34	213062		St. s.	George E. Getchell.....	165	92	83.2	29.2	9.8	1915	West New Brighton, N. Y.....
35	86229		St. s.	GEORGE E. WEED.....	73	36	75.6	17.5	8.1	1892	Sparrows Point, Md.....
36	204225		St. s.	GEORGE F. BAKER.....△	7,210	5,459	585.0	58.0	25.5	1907	Superior, Wis.....
37	225748		St. s.	Geo. F. Cottrell.....	26	17	54.8	13.5	5.7	1926	Tiverton, R. I.....
38	208396	KFCY	St. s.	GEORGE F. RAND.....+△	6,533	4,985	532.0	58.0	31.0	1911	Lorain, Ohio.....
39	201690	KJLE	St. s.	Geo. F. RANDOLPH.....	211	144	112.0	23.0	11.2	1905	Baltimore, Md.....
40	202088		St. s.	GEORGE G. BARNUM.....+	6,272	4,826	504.0	54.0	26.7	1905	West Bay City, Mich.....
41	204251		St. s.	GEORGE G. CRAWFORD.....△	7,071	6,196	585.0	60.0	32.0	1907	Lorain, Ohio.....
42	215154	WPCF	St. s.	GEORGE G. HENRY.....□+△	6,265	3,849	435.0	56.0	32.0	1917	San Francisco, Calif.....
43	81747	KFTO	St. s.	GEORGE H. INGALIS.....+○	4,904	3,879	430.0	50.2	24.4	1901	Chicago, Ill.....
44	218629	KIPS	St. s.	Geo. H. Jones.....□+△	7,030	4,393	429.3	59.2	31.4	1919	Chester, Pa.....
45	223207		St. p.	GEORGE H. WALKER.....□	2,062	1,987	310.0	50.0	10.9	1923	Pittsburgh, Pa.....
46	227849		St. w.	Geo. J. Oelder.....	111	109	131.0	27.8	3.4	1928	Knoxville, Tenn.....
47	86543		St. s.	Geo. K. Kirkham.....	95	61	76.1	20.5	9.7	1900	Athens, N. Y.....
48	215007	KJRB	St. s.	George L. Olson.....□+	1,428	814	223.0	43.6	16.5	1917	Oakland, Calif.....
49	206876	KJLF	St. s.	GEORGE L. POTTER.....	230	149	112.3	24.1	11.5	1909	Baltimore, Md.....
50	226276		St. s.	GEORGE M. HUMPHREY.....△	8,004	6,311	586.3	60.2	27.0	1927	Lorain, Ohio.....
51	213847		St. s.	GEORGE M. SHRIVER.....	250	176	109.7	25.0	12.6	1915	Port Richmond, N. Y.....
52	210565	KJLG	St. s.	Geo. N. Barrett.....+	179	30	95.5	21.7	12.2	1920	Sturgeon Bay, Wis.....

1 Formerly (a) British st. s. Cartago.
 (b) st. s. Carlago.
 2 Formerly st. s. Radlunt.
 3 Formerly (a) British st. s. Heredia.
 (b) st. s. Heredia.
 4 Formerly (a) British st. s. Parismina.
 (b) st. s. Parismina.
 5 Formerly st. w. S. L. Elam.
 6 Formerly st. s. Mursa.
 7 Formerly German st. s. Prinz Sigismund.
 8 Formerly st. s. Lake Gudsden.
 9 Formerly st. s. Harry Greenwood.
 (a) German st. s. George Washington.
 10 Formerly (a) st. s. George Washington.
 (b) U. S. Navy st. s. George Washington.
 (c) U. S. Navy st. s. George Washington.
 (a) John S. Summers.
 11 Formerly st. w. (a) D. T. Flesher.
 (b) Kenneth Dillman.
 (c) W. P. Rymon.
 (a) W. P. Rymon.
 (b) Bradley.
 12 Formerly st. s. (a) Perseverance.
 (c) U. S. Q. M. C. st. s. Perseverance.

Line No.	Service	Crew	Horsepower	Name of owner	Home port	Address of owner
1	Pas.	65	3,000	United Fruit S. S. Corporation (Del.)	Portland, Oreg.	Porter Building.
2	Tnk.	30	1,400	Cleveland Tankers (Del.)	Wilmington, Del.	100 West Tenth Street.
3	Tow.	3	90	City of New York	New York, N. Y.	Municipal Building.
4	Pas.	62	3,050	United Fruit S. S. Corporation (Del.)	Portland, Oreg.	Porter Building.
5	Pas.	75	3,650	do.	do.	Do.
6	Fer.	6	1,100	City of Boston (Mass.)	Boston, Mass.	City Hall.
7	Pas.	14	600	River Towing Co. (Pa.)	Pittsburgh, Pa.	45 South Twentieth Street.
8	Tow.	7	500	Ocean Steamship Co. of Savannah (Ga.)	New York, N. Y.	Pier 52, North River.
9	Frt.	30	2,800	Los Angeles S. S. Co. (Calif.)	Los Angeles, Calif.	Box 218, Wilmington, Calif.
10	Frt.	48	2,600	Libby, McNeill & Libby (Me.)	San Francisco, Calif.	465 California Street.
11	Frt.	25	2,300	Pittsburgh Steamship Co. (W. Va.)	Duluth, Minn.	Wolvin Building.
12	Frt. †	30	1,600	Lykes Bros. Steamship Co. (La.)	Galveston, Tex.	U. S. National Bank Building.
13	Tow.	4	200	G. M. Cox Shipyard (La.)	New Orleans, La.	R. F. D. 4.
14	Fsh.	23	250	Menhaden Fisheries Corporation (Del.)	Wilmington, Del.	7 Dey Street, New York, N. Y.
15	Fsh.	3	125	John H. Werner	Cleveland, Ohio	Box 258, Lorain, Ohio.
16	Tow.	2	20	Steam tug George Fields (N. Y.)	New York, N. Y.	17 State Street.
17	Frt. †	44	3,000	United States Shipping Board	Philadelphia, Pa.	Bourse Building.
18	Frt.	25	1,700	Pittsburgh Steamship Co. (W. Va.)	Duluth, Minn.	Wolvin Building.
19	Pas.	600	22,000	United States Shipping Board	New York, N. Y.	45 Broadway.
20	Pas.	90	4,750	Eastern Steamship Lines (Me.)	do.	Pier 19, North River.
21	Tow.	12	100	Woods Construction Co. (Nebr.)	Omaha, Nebr.	132 South Thirteenth Street, Lincoln, Nebr.
22	Pas.	6	300	City of Boston (Mass.)	Boston, Mass.	City Hall.
23	Tow.	5	200	Great Eastern Gravel Corporation (N. Y.)	New York, N. Y.	Port Jefferson, N. Y.
24	Tow.	5	250	M. B. Phelps	Detroit, Mich.	6319 Michigan Avenue.
25	Tow.	2	110	Cornell Steamboat Co. (N. Y.)	Albany, N. Y.	22 Ferry Street, Kingston, N. Y.
26	Frt.	22	1,800	Great Lakes Steamship Co. (Del.)	Oswego, N. Y.	Keith Building, Syracuse, N. Y.
27	Frb.	8	600	City of New York	New York, N. Y.	Municipal Building.
28	Tow.	4	150	Andrewett Towing & Transportation Co. (N. J.)	do.	4533 Arthur Kill Road.
29	Tow.	19	950	Magnolia Petroleum Co. (Tex.)	Port Arthur, Tex.	Beaumont, Tex.
30	Tow.	3	50	John P. Handerson	Albany, N. Y.	68 Chapel Street.
31	Tow.	3	225	Wesley H. Ormerod	Buffalo, N. Y.	289 Bird Avenue.
32	Frt.	31	1,700	Great Lakes Transit Corporation (N. Y.)	do.	223 Erie Street.
33	Fsh.	22	150	George F. Lewis	Newport, R. I.	Sherman's Wharf.
34	Frt.	6	350	Manhattan Lighterage Corporation (N. Y.)	New York, N. Y.	17 Battery Place.
35	Tow.	10	200	Eastern Steamship Lines (Me.)	do.	Pier 19, North River.
36	Frt.	25	1,800	Pittsburgh Steamship Co. (W. Va.)	Duluth, Minn.	Wolvin Building.
37	Fsh.	13	75	Seaconnet River Fishing Co. (R. I.)	Newport, R. I.	Tiverton, R. I.
38	Frt.	37	1,700	American Steamship Co. (N. Y.)	Buffalo, N. Y.	Marine Trust Building.
39	Frt.	8	600	Baltimore & Ohio R. R. Co. (Md.)	Baltimore, Md.	Baltimore and Charles Streets.
40	Frt.	25	1,800	Superior Steamship Co. (Minn.)	Duluth, Minn.	800 Alworth Building.
41	Frt.	25	1,880	Pittsburgh Steamship Co. (W. Va.)	do.	Wolvin Building.
42	Tnk.	36	2,600	Pan American Foreign Corporation (Del.)	Wilmington, Del.	110 West Tenth Street.
43	Frt.	28	1,700	Western S. S. Corporation (Del.)	do.	Do.
44	Tnk.	36	2,800	Standard Shipping Co. (Del.)	do.	30 Rockefeller Plaza, New York, N. Y.
45	Fer.	21	1,702	New Orleans, Texas & Mexico Railway Co. (La.)	Baton Rouge, La.	Box 49.
46	Tow.	3	125	Knoxville Sangravy Material Co. (Tenn.)	Chattanooga, Tenn.	Knoxville, Tenn.
47	Tow.	4	370	John E. Moore Co. (N. Y.)	New York, N. Y.	17 Battery Place.
48	Frt.	26	1,000	Oliver J. Olson & Co. (Calif.)	San Francisco, Calif.	Drum Street.
49	Tow.	11	600	Baltimore & Ohio R. R. Co. (Md.)	Baltimore, Md.	Baltimore and Charles Streets.
50	Frt.	32	2,200	Kinsman Transit Co. (Del.)	Wilmington, Del.	100 West Tenth Street.
51	Tow.	7	600	Baltimore & Ohio R. R. Co. (Md.)	Baltimore, Md.	Baltimore and Charles Streets.
52	Tow.	11	450	Edward E. Barrett	New York, N. Y.	90 West Street.

^a Robert E. Petty.
^b Shirley Keller.
^c Jack.
^d Formerly st. s. R. H. Davis.
^e Formerly st. s. George D. Cooley.
^f U. S. Eng. Corps st. s. Colonel Thayer.
^g Formerly st. s. Allegheny.
^h Formerly st. s. Robert L. Stevens.

ⁱ Formerly st. s. Germanla.
^j Formerly st. s. William C. Agnew.
^k Formerly st. s. Socapa.
^l Formerly st. s. Le Grand S. De Graff.
^m Formerly st. s. William L. Brown.
ⁿ Formerly st. s. Ryder Haniffy.
^o Formerly st. s. Burro.

Line No.	Official No.	Signal and radio-call letters	Rlg	Name of vessel	Tonnage		Dimensions			When built	Where built
					Gross	Net	Length	Breadth	Depth		
1	210605		St. w.	Geo. N. Roberts.....□	167	167	160.0	31.0	5.0	1912	Evansville, Ind.....
2	92284		St. s.	Geo. N. Southwick.....	57	28	69.0	17.6	7.0	1891	Alexandria, Va.....
3	86511		St. s.	George F. Squires.....	218	137	142.7	22.7	8.8	1900	Baltimore, Md.....
4	203377		St. s.	GEORGE R. FINE.....+	6,832	5,376	532.0	55.9	31.0	1904	Lorain, Ohio.....
5	200702		St. s.	GEORGE R. POTTER.....	133	68	77.6	20.3	8.8	1887	Buffalo, N. Y.....
6	85845		St. s.	Geo. S. Donaldson.....	13	6	44.2	13.3	6.0	1883	do.....
7	110687		St. s.	George S. Tice.....	74	50	83.2	18.1	8.0	1885	Newburgh, N. Y.....
8	216388	KMUI	St. s.	GEORGE W. BARNES.....□	6,431	4,703	416.8	56.1	32.7	1918	Quincy, Mass.....
9	201802		St. s.	GEORGE W. MEAD.....□	3,968	2,935	387.0	50.2	23.8	1905	Cleveland, Ohio.....
10	225944		St. w.	GEORGE W. MILLER.....	223	223	138.0	32.0	4.9	1926	Jeffersonville, Ind.....
11	145535		St. d.	George W. Perkins.....	896	548	175.0	36.8	13.3	1890	Wilmington, Del.....
12	202166		St. s.	GEORGE W. PERKINS.....+△	6,406	4,922	558.2	56.0	26.5	1905	Superior, Wis.....
13	10977		St. s.	Geo. W. Pratt.....	41	20	76.5	17.6	6.8	1863	Rondout, N. Y.....
14	219144	KJLH	St. s.	Geo. W. Stevens.....+	177	30	95.5	24.7	12.2	1910	Sturgeon Bay, Wis.....
15	86105		St. s.	Geo. W. WASHBURN.....	289	149	123.0	26.0	13.8	1890	Newburgh, N. Y.....
16	214587	WODP	St. s.	GEORGEANNA.....○	2,088	1,556	242.2	39.0	18.0	1916	Wilmington, Del.....
17	86467	KJLI	St. s.	Georges Creek.....	398	184	128.9	28.7	16.7	1899	Port Richmond, N.Y.....
18	85961		St. s.	Georgia.....	1,749	1,188	280.0	40.0	15.0	1887	Wilmington, Del.....
19	86624		St. s.	Georgia.....□	148	61	104.3	22.0	9.2	1902	Tacoma, Wash.....
20	125873		St. s.	Georgla.....	895	393	195.7	34.4	12.0	1880	Manitowoc, Wis.....
21	214412		St. s.	GEORGIA.....	98	51	71.0	20.0	12.5	1916	Cleveland, Ohio.....
22	216260	KJUA	St. s.	GEORGIAN.....□+⊕	4,691	2,899	377.0	52.0	26.8	1918	Shooters Island, N. Y.....
23	210628	WACY	St. s.	GEORGIAN.....□+⊕	5,857	3,628	434.3	57.7	27.2	1920	Chester, Pa.....
24	212280		St. s.	Georgiana.....□	234	187	135.0	22.6	7.2	1914	Portland, Oreg.....
25	223012		St. w.	George Hurton.....□	520	479	153.5	32.0	6.2	1923	do.....
26	207372		St. w.	Gerard Klein.....	52	52	95.5	19.9	3.0	1901	Quild, Tenn.....
27	157563		St. s.	Gerard H. Keller III.....	96	65	75.0	20.9	9.5	1899	Tottenville, N. Y.....
28	210760	KJLK	St. s.	GERMANTOWN.....	619	384	158.5	30.1	18.2	1912	Wilmington, Del.....
29	85815		St. s.	Gertrude.....	122	61	88.2	2.5	10.3	1883	Brooklyn, N. Y.....
30	220606	KDEV	St. s.	GERTRUDE KELLOGG.....□+⊕	5,063	3,104	391.9	51.2	30.0	1920	Savannah, Ga.....
31	86417	KJLL	St. s.	GETTYSBURG.....+	557	351	158.0	29.0	18.0	1898	Wilmington, Del.....
32	86563		St. s.	Gilford.....	63	43	69.0	19.6	7.5	1901	Manitowoc, Wis.....
33	223706		St. s.	GILBERT.....	1,108	628	185.3	42.2	13.2	1924	Sturgeon Bay, Wis.....
34	206834		St. s.	Gillen Brothers.....	181	97	105.8	29.6	9.6	1900	Wilmington, Del.....
35	224402	KFTR	St. s.	GILACIER.....□	4,043	2,158	371.0	46.1	27.7	1891	Sunderland, England.....
36	85263		St. b.	Gladator.....	206	86	115.8	22.3	12.0	1871	Port Huron, Mich.....
37	209728		St. s.	Gladys.....	39	18	70.1	15.9	4.0	1911	Fort Myers, Fla.....
38	204548		St. w.	Gleaner.....□	422	408	144.3	39.5	5.7	1907	Stanwood, Wash.....
39	205783		St. s.	Gleaner.....	123	5	97.4	22.8	10.8	1908	Handon, Oreg.....
40	107157		St. s.	GLEN.....	721	490	192.0	35.0	12.8	1895	Detroit, Mich.....
41	213369	WDCP	St. s.	GLENPOOL.....□+⊕	5,266	3,195	491.2	53.1	29.9	1912	Kiel, Germany.....
42	216529	KSIE	St. s.	GLEN WHITE.....⊕	5,438	3,349	368.6	55.2	30.5	1918	Camden, N. J.....
43	86269	WMCT	St. s.	GLOUCESTER.....○	2,541	1,076	272.7	42.0	16.0	1893	Sparrows Point, Md.....
44	217662	KJLM	St. s.	Gloicester.....□	521	251	161.3	29.1	11.2	1919	Essex, Mass.....
45	217972	KENZ	St. s.	GLYMONT.....□+⊕	2,722	1,672	289.0	41.1	19.2	1919	Portland, Oreg.....
46	121113		St. w.	GOLD.....	317	275	155.0	35.0	6.0	1899	Fort Bragg, Calif.....
47	212670	WCFM	St. s.	Gold Fish.....+	328	156	112.8	26.6	13.0	1892	West Bay City, Mich.....
48	76275		St. s.	Golden Age.....	35	21	51.6	15.8	7.0	1851	Greenpoint, N. Y.....
49	217006	KEXX	St. s.	GOLDEN BEAR.....⊕	5,312	3,339	410.0	54.4	27.2	1919	Los Angeles, Calif.....
50	217932	WSOI	St. s.	GOLDEN CLOUD.....□+⊕	5,670	3,604	410.5	54.3	27.2	1919	do.....
51	200207		St. s.	Golden Coast.....	616	385	175.4	34.0	17.0	1903	Alameda, Calif.....
52	219937	KUQJ	St. s.	GOLDEN COAST.....□+⊕	5,705	3,625	410.5	54.3	27.2	1920	Los Angeles, Calif.....

1 Formerly st. w. ^a John L. Lowry.
^b Wm. P. Hall.
 1 Formerly st. s. M. B. Harlow.
 1 Formerly st. s. ^a J. Q. Riddle.
^b J. J. Turner.
 1 Formerly st. s. R. H. Williams, Jr.
 1 Formerly st. s. Francis L. Robbins.

1 Formerly st. d. ^a Texas.
^b Harry B. James.
 1 Formerly st. s. Bullock.
 1 Formerly st. s. Georgeanna Wrems.
 1 Formerly st. s. City of Lindington.
^a Passaic.
 1 Formerly st. s. ^b Ice King.

Steam Vessels

77

Line No.	Service	Crew	Horsepower	Name of owner	Home port	Address of owner
1	For. Tow.	11	276	Lull and Destrohan Ferry Co. (La.)	New Orleans, La.	171 Walnut Street.
2	Tow.	5	164	Cornell Steamboat Co. (N. Y.)	Albany, N. Y.	22 Ferry Street, Kingston, N. Y.
3	Fsh.	28	164	Fisheries Products Co. (N. C.)	Wilmington, N. C.	
4	Frt.	32	1,760	Producers & S. Co. (Del.)	Wilmington, Del.	100 West Tenth Street.
5	Tow.	8	350	Bernard N. Mago.	Buffalo, N. Y.	187 Fletcher Street, Tonawanda, N. Y.
6	Tow.	5	125	Inn Schmilpf.	do.	13 East Avenue, Tonawanda, N. Y.
7	Tow.	9	250	Fred B. Dalzell.	New York, N. Y.	24 State Street.
8	Tnk. †	41	2,400	Pan American Foreign Corporation (Del.)	Wilmington, Del.	110 West Tenth Street.
9	Frt.	26	1,000	Newaygo Tug Line (Wis.)	Milwaukee, Wis.	Wisconsin Rapids, Wis.
10	For.	5	490	Mississippi River Ferry Co. (Tenn.)	Hinton Rouge, La.	Vicksburg, Miss.
11	For.	7	600	Gotham Assets Corporation (Del.)	New York, N. Y.	90 West Street.
12	Frt.	25	1,800	Pittsburgh Steamship Co. (W. Va.)	Duluth, Minn.	Wolvin Building.
13	Tow.	8	245	Cornell Steamboat Co. (N. Y.)	Albany, N. Y.	22 Ferry Street, Kingston, N. Y.
14	Tow.	8	450	Chesapeake & Ohio Ry. Co. (Va.)	Newport News, Va.	C. & O. Building.
15	Tow.	12	800	Cornell Steamboat Co. (N. Y.)	Albany, N. Y.	22 Ferry Street, Kingston, N. Y.
16	Frt.	29	800	A. H. Bull S. S. Co. (N. J.)	Baltimore, Md.	Pier 5, Pratt Street.
17	Tow.	15	890	Dominick Rivara.	New York, N. Y.	62-72 Morris Avenue, Arverne, N. Y.
18	Pas.	50	1,950	Maurice Podoloff.	New Haven, Conn.	185 Church Street.
19	Tow.	7	475	Georgia Company (Oreg.)	Seattle, Wash.	Platt Building, Portland, Oreg.
20	Pas.	50	750	Wisconsin & Michigan Transportation Co. (Wis.)	Milwaukee, Wis.	108 North Broadway.
21	Tow.	7	40	Great Lakes Towing Co. (N. J.)	Duluth, Minn.	N. P. Dock.
22	Ref. †	40	2,500	Strachans Southern S. S. Co. (Del.)	Savannah, Ga.	7 West Tenth Street, Wilmington, Del.
23	Frt. †	10	3,000	Williams S. S. Corp. (Del.)	New York, N. Y.	90 Broad Street.
24	Pas. †	17	750	Harkins Transportation Co. (Oreg.)	Portland, Oreg.	Foot Broadway.
25	Frt.	12	410	Western Transportation Co. (Oreg.)	do.	733 Pittcock Building.
26	Tow. †	4	110	Mussinan Construction Co. (Mo.)	Kansas City, Mo.	534-6 New York Life Building.
27	Tow. †	6	300	Hudson Tow Boat Co. (N. J.)	New York, N. Y.	Foot Seventeenth Street, Hoboken, N. J.
28	Tow. †	19	1,400	Reading Co. (Pa.)	Philadelphia, Pa.	Reading Terminal.
29	Tow. †	7	350	Jacobus Grauwiler Co. (N. Y.)	New York, N. Y.	24 Stone Street.
30	Frt. †	33	3,200	New York and Philippine Steamship Corporation (Del.)	do.	17 Battery Place.
31	Tow.	20	1,000	Reading Co. (Pa.)	Philadelphia, Pa.	Reading Terminal.
32	Tow.	4	250	United States Dredging Co. (Del.)	Detroit, Mich.	33 North La Salle Street, Chicago, Ill.
33	Frt.	19	750	Lake Sand Corporation (Ill.)	Chicago, Ill.	228 North La Salle Street.
34	Frt.	5	300	Gillen Brothers (N. Y.)	New York, N. Y.	11 Moore Street.
35	Fsh.	23	2,127	Northern Fisheries (Wash.)	San Francisco, Calif.	141 Clay Street.
36	Tow.	8	700	Duluth Superior Dredging Co. (Minn.)	Duluth, Minn.	Foot 45th Avenue West.
37	Pas.	1	50	Andrew L. Kinzle	Key West, Fla.	Fort Myers, Fla.
38	Frt.	6	180	Skagit River Navigation & Trading Co. (Wash.)	Seattle, Wash.	City Dock.
39	Tow.	5	400	C. E. Haen	San Francisco, Calif.	1 Sansome Street.
40	Frt.	14	600	Nessen Transportation Co. (Mich.)	Grand Haven, Mich.	Manistee, Mich.
41	Tnk.	41	2,500	Standard Shipping Co. (Del.)	Wilmington, Del.	30 Rockefeller Plaza, New York, N. Y.
42	Frt.	43	2,500	Mystic Steamship Co. (trustees)	Boston, Mass.	250 Stuart Street.
43	Pas.	36	2,500	Merchants & Miners Transportation Co. (Md.)	Baltimore, Md.	112 South Clay Street.
44	Fsh.	26	700	Marine Products (Va.)	Reedville, Va.	c/o J. Newland, 608 Pennsylvania Avenue, N. W.
45	Frt. †	30	1,400	Charles Nelson Co. (Calif.)	San Francisco, Calif.	230 California Street.
46	Pas.	20	150	Petaluma & Santa Rosa R. R. Co. (Calif.)	do.	Pier 9.
47	Wrk.	12	190	Elia Jordan	Norfolk, Va.	1134 Manchester Avenue.
48	Tow.	5	50	Newtown Creek Towing Co. (N. Y.)	New York, N. Y.	17 Battery Place.
49	Frt.	38	3,500	Oceanic and Oriental Navigation Co. (Del.)	San Francisco, Calif.	215 Market Street.
50	Frt. †	33	2,800	do.	do.	do.
51	For.	15	1,200	Southern Pacific Golden Gate Ferries, Ltd. (Calif.)	do.	65 Market Street.
52	Frt. †	35	2,800	Oceanic and Oriental Navigation Co. (Del.)	do.	215 Market Street.

† Formerly st. s. *la* Cajacet.
 ‡ Formerly st. s. *la* Willsolo.
 § Formerly st. w. *Margaret*.
 ¶ Formerly st. s. *Dictator*.
 ** Formerly st. s. *Obdyshe*.
 †† Formerly U. S. N. st. s. *Glacier*.
 ††† Formerly st. s. *Argo*.
 †††† Formerly German ga. s. *Hagen*.

† Formerly st. w. *Fort Bragg*.
 ‡ Formerly U. S. Light house st. s. No. 52.
 § Formerly st. s. *J. J. Driscoll*.
 ¶ Formerly st. s. *West Cajoot*.
 ** Formerly st. s. *West Sequana*.
 †† Formerly st. s. *la* Yerba Buena.
 ††† Formerly st. s. *la* Harry E. Spear.
 †††† Formerly st. s. *West Nivara*.

Line No.	Official No.	Signal and radio-call letters	Rig	Name of vessel	Tonnage		Dimensions			When built	Where built
					Gross	Net	Length	Breadth	Depth		
1	218426	KEBQ	St. s.	¹ GOLDEN CROSS.....□+⊕	5,833	3,674	409.7	54.2	27.7	1919	Seattle, Wash.....
2	201830	-----	St. s.	² Golden Dawn.....□+⊕	612	395	180.0	38.0	18.2	1905	Alameda, Calif.....
3	221666	KDVH	St. s.	³ GOLDEN DRAGON.....□+⊕	7,460	4,520	430.7	54.3	26.2	1921	Los Angeles, Calif.....
4	201048	-----	St. w.	⁴ Golden Eagle.....□+⊕	193	193	175.0	35.0	5.2	1904	Jeffersonville, Ind.....
5	204736	-----	St. s.	⁵ Golden Era.....□+⊕	673	435	194.3	38.1	19.2	1907	Oakland, Calif.....
6	218990	KODT	St. s.	⁶ GOLDEN FLEECE.....□+⊕	5,630	3,495	410.3	54.2	24.7	1919	Seattle, Wash.....
7	219832	KUMM	St. s.	⁷ GOLDEN HARVEST.....□+⊕	5,644	3,524	410.5	54.0	27.1	1920	San Francisco, Calif.....
8	221385	KDSX	St. s.	⁸ GOLDEN HIND.....□+⊕	7,493	4,595	430.7	54.3	26.2	1921	Los Angeles, Calif.....
9	219157	KOKP	St. s.	⁹ GOLDEN HORN.....□+⊕	6,387	4,011	402.6	54.8	32.1	1919	Seattle, Wash.....
10	217492	KELK	St. s.	¹⁰ GOLDEN KAURI.....□+⊕	5,560	3,471	409.6	54.2	27.1	1919	do.....
11	219550	KUBK	St. s.	¹¹ GOLDEN MOUNTAIN.....□+⊕	6,069	3,823	401.4	53.2	31.9	1920	Vancouver, Wash.....
12	219416	KOTD	St. s.	¹² GOLDEN PEAK.....□+⊕	7,031	4,381	410.5	54.2	27.1	1919	Seattle, Wash.....
13	86250	-----	St. s.	Golden Rod.....□+⊕	71	52	75.4	15.2	6.0	1893	Brewer, Me.....
14	218812	K1SG	St. s.	¹³ GOLDEN STAR.....□+⊕	6,379	4,017	401.7	54.8	32.1	1919	Seattle, Wash.....
15	220763	KDFW	St. s.	¹⁴ GOLDEN STATE.....□+⊕	5,645	3,517	410.5	54.0	27.1	1920	South San Francisco, Calif.....
16	221603	KDUK	St. s.	¹⁵ GOLDEN SUN.....□+⊕	7,460	4,520	430.7	54.3	26.2	1921	Los Angeles, Calif.....
17	210236	KOMV	St. s.	¹⁶ GOLDEN TIDE.....□+⊕	6,076	3,729	401.4	53.2	31.9	1919	Vancouver, Wash.....
18	203912	-----	St. s.	¹⁷ Golden Way.....□+⊕	672	457	189.0	38.0	19.0	1907	Alameda, Calif.....
19	219541	KOZS	St. s.	¹⁸ GOLDEN WEST.....□+⊕	5,802	3,639	410.3	54.2	27.7	1920	Seattle, Wash.....
20	204800	KFD1	St. s.	¹⁹ GOLIAH.....□+⊕	414	221	134.9	27.1	15.2	1907	Camden, N. J.....
21	126546	WTUC	St. p.	²⁰ GOODTIME.....□+⊕	1,919	1,454	286.0	40.8	14.0	1889	Wyandotte, Mich.....
22	201685	-----	St. s.	²¹ GOSHEN.....□+⊕	1,459	992	205.5	43.5	16.4	1905	Wilmington, Del.....
23	33972	-----	St. p.	²² Goulboro.....□+⊕	469	469	206.0	52.4	9.0	1863	St. Louis, Mo.....
24	210759	WEFL	St. s.	²³ Governor.....□+⊕	76	62	72.9	21.3	8.2	1912	Grassy Point, N. Y.....
25	226250	-----	St. s.	GOVERNOR CARR.....□+⊕	412	280	144.2	43.7	13.0	1927	Quincy, Mass.....
26	227437	-----	St. s.	GOVERNOR CLEVELAND.....□+⊕	87	49	74.1	19.6	8.5	1928	Buffalo, N. Y.....
27	203584	WHCX	St. s.	GOVERNOR COBB.....□+⊕	2,522	1,556	289.1	54.0	18.0	1906	Chester, Pa.....
28	89483	WECE	St. s.	GOVERNOR DINGLEY.....□+⊕	3,826	2,856	298.9	60.8	17.8	1899	do.....
29	85526	-----	St. s.	²⁴ Gov. Irwin.....□+⊕	82	56	77.0	16.6	10.4	1878	San Francisco, Calif.....
30	207162	-----	St. s.	Gov. Markham.....□+⊕	79	54	81.8	19.0	9.1	1892	do.....
31	227438	-----	St. s.	GOVERNOR ROOSEVELT.....□+⊕	87	49	74.1	19.6	8.5	1928	Buffalo, N. Y.....
32	202143	-----	St. p.	Gov. Winthrop.....□+⊕	485	389	134.9	30.0	11.5	1905	Noank, Conn.....
33	145885	-----	St. p.	²⁵ GOV. EMERSON C. HARRINGTON.....□+⊕	875	685	201.5	33.2	8.2	1901	Newburgh, N. Y.....
34	216871	WREU	St. s.	GOVERNOR JOHN LIND.....□+⊕	3,431	2,039	305.0	46.0	24.5	1918	Oakland, Calif.....
35	204339	-----	St. s.	GOWANUS.....□+⊕	862	586	182.3	45.0	16.0	1907	Wilmington, Del.....
36	221270	-----	St. s.	Gowanus.....□+⊕	83	56	69.0	21.0	8.7	1921	New Baltimore, N. Y.....
37	223027	-----	St. w.	Grace.....□+⊕	36	36	79.8	20.0	2.8	1923	Cape Girardeau, Mo.....
38	231051	-----	St. w.	²⁶ Grace.....□+⊕	37	37	79.0	16.4	3.0	1904	Keokuk, Iowa.....
39	80475	-----	St. s.	Grace Thurston.....□+⊕	52	35	58.9	18.0	6.2	1899	Everett, Wash.....
40	211921	-----	St. s.	²⁷ Grace A. Dulzell.....□+⊕	146	89	92.0	23.4	9.2	1914	Noank, Conn.....
41	218493	KJLN	St. s.	²⁸ Grace A. Barrett.....□+⊕	176	29	95.5	24.7	12.2	1919	Green Bay, Wis.....
42	206119	-----	El. s.	GRAEME STEWART.....□+⊕	309	30	104.0	28.2	16.0	1908	Manitowoc, Wis.....
43	232000	KNWS	St. w.	GRAFTON.....□+⊕	701	199.3	47.9	8.0	1932	Pittsburgh, Pa.....	
44	205009	WEDG	St. s.	²⁹ GRAHAM C. WOODRUFF.....□+⊕	5,539	4,127	460.0	52.2	31.0	1908	Ecorse, Mich.....
45	200007	-----	St. s.	GRAND HAVEN.....□+⊕	2,320	1,678	306.0	54.4	17.3	1903	Toledo, Ohio.....
46	202711	KFNA	St. s.	³⁰ GRAND ISLAND.....□+⊕	5,446	1,143	488.6	52.0	25.8	1905	do.....
47	207917	-----	St. s.	GRAND ISLAND.....□+⊕	222	151	102.2	29.0	11.2	1910	Buffalo, N. Y.....
48	220151	-----	St. s.	GRAND RAPIDS.....□+⊕	2,912	1,488	347.9	56.2	19.2	1928	Manitowoc, Wis.....
49	80282	-----	St. s.	Grandon (composite).....□+⊕	47	33	59.8	16.5	7.2	1893	Toledo, Ohio.....
50	218117	KILJ	St. s.	³¹ GRAYS HARBOR.....□+⊕	6,990	5,412	409.8	54.2	27.1	1919	Seattle, Wash.....
51	85414	-----	St. s.	Grayling.....□+⊕	17	8	54.0	13.5	5.0	1876	Buffalo, N. Y.....
52	224663	WSBH	St. p.	³² GREATER BUFFALO.....□+⊕	7,739	3,330	518.7	58.0	21.3	1924	Lorain, Ohio.....
53	223994	-----	St. p.	³³ GREATER DETROIT.....□+⊕	7,739	3,330	518.7	58.0	21.3	1924	do.....

¹ Formerly st. s. West Henshaw.
² Formerly st. s. San Francisco.
³ Formerly st. s. West Chopaka.
⁴ Formerly st. w. Wm. Clark.
⁵ Formerly st. s. Fernwood.
⁶ Formerly st. s. Dewey.
⁷ Formerly st. s. West Clara.
⁸ Formerly st. s. West Faralon.
⁹ Formerly st. s. Crisfield.

¹⁰ Formerly st. s. West Elcajon.
¹¹ Formerly st. s. Hearport.
¹² Formerly st. s. Crosskeys.
¹³ Formerly st. s. Elkridge.
¹⁴ Formerly st. s. West Carmona.
¹⁵ Formerly st. s. West Prospect.
¹⁶ Formerly st. s. Montague.
¹⁷ Formerly st. s. Claremont.
¹⁸ Formerly st. s. West Ivan.

Line No.	Service	Crew	Horsepower	Name of owner	Home port	Address of owner
1	Frt.†	32	2,500	Oceanic and Oriental Navigation Co. (Del.)	San Francisco, Calif.	215 Market Street.
2	Fer.	15	2,000	Southern Pacific Golden Gate Ferries, Ltd. (Calif.)	do.	65 Market Street.
3	Frt.†	46	3,500	Oceanic and Oriental Navigation Co. (Del.)	do.	215 Market Street.
4	Pas.	42	200	Eagle Packet Co. (Mo.)	St. Louis, Mo.	Foot Vine Street.
5	Fer.	15	2,000	Southern Pacific Golden Gate Ferries, Ltd. (Calif.)	San Francisco, Calif.	65 Market Street.
6	Frt.	32	2,800	Oceanic and Oriental Navigation Co. (Del.)	do.	215 Market Street.
7	Frt.†	33	2,800	do.	do.	Do.
8	Frt.	46	3,500	do.	do.	Do.
9	Frt.†	35	2,800	do.	do.	Do.
10	Frt.	35	2,500	do.	do.	Do.
11	Frt.†	36	2,800	do.	do.	Do.
12	Frt.†	43	2,800	do.	do.	Do.
13	Frt.	5	50	Bay View Steamboat Co. (Me.)	Belfast, Me.	Castine, Me.
14	Frt.	35	2,800	Oceanic and Oriental Navigation Co. (Del.)	San Francisco, Calif.	215 Market Street.
15	Frt.	44	2,800	do.	do.	Do.
16	Frt.†	45	3,500	do.	do.	Do.
17	Frt.†	32	2,800	do.	do.	Do.
18	Fer.	15	2,000	Southern Pacific Golden Gate Ferries, Ltd. (Calif.)	do.	65 Market Street.
19	Frt.†	35	2,500	Oceanic and Oriental Navigation Co. (Del.)	do.	215 Market Street.
20	Tow.	18	1,000	Steel Barge Corporation (Va.)	Norfolk, Va.	Foot Roanoke Dock.
21	Pss.	125	2,000	Cleveland & Buffalo Transit Co. (Del.)	Wilmington, Del.	7 West Tenth Street.
22	Fer.	7	1,900	Erie Railroad Co. (N. Y.)	New York, N. Y.	50 Church Street.
23	Fer.	14	1,400	Texas & Pacific Ry. Co.	do.	149 Broadway.
24	Frt.	5	250	Steamtug Governor (N. Y.)	do.	c/o Foley & Martin, 60 Wall Street.
25	Fer.	6	500	Jamestown & Newport Ferry Co. (R. I.)	Newport, R. I.	Jamestown, R. I.
26	Tow.	6	200	State of New York	Albany, N. Y.	Department of Public Works, State Office Building.
27	Pas.	86	\$5,000	Peninsular & Occidental Steamship Co. (Conn.)	New Haven, Conn.	205 Church Street.
28	Pas.	95	2,500	Eastern Steamship Lines (Me.)	Portsmouth, N. H.	Box 5179, Boston, Mass.
29	Tow.	4	250	Board of Harbor Commissioners (Calif.)	San Francisco, Calif.	Ferry Building.
50	Tow.	4	250	do.	do.	Do.
31	Tow.	6	200	State of New York	Albany, N. Y.	Department of Public Works, State Office Building.
32	Fer.	11	300	Poughkeepsie & Highland Ferry Co. (N. Y.)	do.	47 Canal Street, Poughkeepsie, N. Y.
33	Pas.	19	1,300	Chalborne-Annapolis Ferry Co. (Md.)	Annapolis, Md.	Chalborne, Md.
34	Frt.†	34	1,900	Baltimore Insular Line (N. J.)	Baltimore, Md.	Citizen's National Bank Building.
35	Fer.	11	1,900	City of New York	New York, N. Y.	Municipal Building.
36	Tow.	5	350	Gowanus Towing Co. (N. Y.)	do.	Foot Smith Street (B.).
37	Tow.	4	100	Cape Girardeau Sand Co.	St. Louis, Mo.	Cape Girardeau, Mo.
38	Tow.	3	75	Hans Doos	Dubuque, Iowa	Davenport, Iowa.
39	Tow.	6	180	American Tug Boat Co. (Wash.)	Port Townsend, Wash.	City Dock, Everett, Wash.
40	Tow.	6	300	Fred B. Dalzell	New York, N. Y.	24 State Street.
41	Tow.	7	450	George N. Barrett	do.	90 West Street.
42	Frb.	18	\$1,320	City of Chicago (Ill.)	Chicago, Ill.	City Hall.
43	Drg.	17	1,400	Dravo Contracting Co. (Pa.)	St. Louis, Mo.	4801 Grand Street, Pittsburgh, Pa.
44	Frt.	21	1,450	Nicholson-Universal Steamship Co. (Del.)	Wilmington, Del.	1465 West Jefferson Avenue, Detroit, Mich.
45	Fer.	52	4,000	Grand Trunk-Milwaukee Carferry Co. (Wis.)	Milwaukee, Wis.	225 East Michigan Street.
46	Frt.	30	1,200	Cleveland-Cliffs S. S. Co. (Del.)	Wilmington, Del.	100 West Tenth Street.
47	Fer.	6	250	Buffalo & Grand Island Ferry Co. (N. Y.)	Buffalo, N. Y.	1826 Niagara Street.
48	Frt.	47	2,700	Grand Trunk-Milwaukee Carferry Co. (Wis.)	Milwaukee, Wis.	225 East Michigan Street.
49	Frt.	2	200	Post Fish Co. (Ohio)	Sandusky, Ohio	Railroad Street.
50	Frt.†	41	2,500	Tacoma Oriental S. S. Co. (Wash.)	Tacoma, Wash.	Washington Building.
51	Fsh.	4	50	Robert Perl	Milwaukee, Wis.	Route 3, Sheboygan, Wis.
52	Pas.	258	12,000	Detroit & Cleveland Navigation Co. (Mich.)	Detroit, Mich.	Foot Wayne Street.
53	Pas.	258	12,000	do.	do.	Do.

† Formerly ^a Gollah.
^b U. S. N. st. s. Gollah.
 * Formerly st. p. ^a City of Detroit.
^b City of Detroit II.
 † Formerly ^a U. S. Navy barge Monitor.
^b barge Chlekasaw.
 † Formerly st. s. ^a James P. McGuirl.
^b Diplomatic.
^c U. S. Eng. Corps st. s. Diplomatic.

† Formerly st. p. Governor Irwin.
 † Formerly st. p. Thomas Patten.
 † Formerly U. S. Eng. Corps st. w. Grace.
 † Formerly st. s. Britannia.
 † Formerly st. s. Ashwaubemie.
 † Formerly st. s. M. A. Bradley.
 † Formerly st. s. Eugene Zimmermann.
 * Formerly st. s. Edmore.

Line No.	Official No.	Signal and radio-call letters	Rlg	Name of vessel	Tonnage		Dimensions			When built	Where built
					Gross	Net	Length	Breadth	Depth		
1	210878		St. s.	GREEN BAY.....	71	36	Feet 73.4	Feet 18.6	Feet 10.2	1912	Cleveland, Ohio.....
2	77284		St. p.	GREENPOINT.....	901	568	174.4	35.0	13.0	1898	Chester, Pa.....
3	203139		St. s.	Greenwich.....	70	48	62.6	20.5	8.0	1906	Tottenville, N. Y.....
4	206659		St. s.	GREENWICH.....	88	59	66.0	18.1	10.0	1911	Camden, N. J.....
5	85921	KJLO	St. s.	Greenwood.....	195	144	114.0	31.0	9.0	1895	San Francisco, Calif.....
6	86621		St. p.	GREYHOUND.....	1,392	748	276.0	38.0	15.0	1902	Wyandotte, Mich.....
7	221536	KDTV	St. s.	GREYLOCK..... □+⊕	7,460	4,520	430.7	54.3	26.2	1921	Los Angeles, Calif.....
8	220755	KJLP	St. s.	GRIFFDU..... □	1,484	828	219.9	40.1	18.5	1920	Seattle, Wash.....
9	86140		St. s.	GRIFFIN.....	1,879	1,526	266.0	35.2	19.9	1891	Cleveland, Ohio.....
10	208631		St. s.	Gurdan.....	124	84	100.4	20.0	10.0	1896	Boston, Mass.....
11	216079	KJLO	St. s.	GUARO..... ⊕	2,873	1,658	309.2	48.2	21.5	1918	Wilmington, Del.....
12	219110	KEKN	St. s.	GUAYAGUIL..... □+⊕	2,592	1,613	251.0	43.6	28.1	1919	Lorain, Ohio.....
13	106424		St. s.	Guido.....	73	46	100.0	23.6	5.1	1885	Oswego, N. Y.....
14	86490		St. s.	Gulling Star.....	105	71	80.3	21.1	9.6	1899	Noank, Conn.....
15	218042	KJLR	St. s.	GUMBA..... □+⊕	6,100	4,545	402.6	53.0	32.0	1923	Oakland, Calif.....
16	222750	KFDW	St. s.	GULFBREEZE..... □+⊕	6,051	4,159	419.5	56.5	33.3	1928	Camden, N. J.....
17	213099	WJCC	St. s.	GULFOAST..... □	5,188	3,202	383.0	51.2	30.1	1915	do.....
18	220298	KDAD	St. s.	GULFGEM..... □	6,784	4,207	429.3	59.2	34.4	1920	Chester, Pa.....
19	221003	KDNO	St. s.	GULFINNO..... □+⊕	6,560	4,098	419.5	56.4	33.3	1921	Baltimore, Md.....
20	216299	WJCD	St. s.	GULFLAND..... □	5,276	3,207	391.1	51.2	30.2	1918	Camden, N. J.....
21	212524	WJCE	St. s.	GULFLIGHT..... □	5,188	3,202	383.0	51.2	30.1	1914	do.....
22	214827	WJCF	St. s.	GULFMAID..... □	5,225	3,248	391.1	51.2	30.2	1917	do.....
23	210514	WJCG	St. s.	GULFOIL..... □	5,188	3,202	383.0	51.2	30.1	1912	do.....
24	221244	KDRX	St. s.	GULFPENN..... □	8,892	5,522	480.5	66.0	36.8	1921	Chester, Pa.....
25	219890	KUPF	St. s.	GULFPOINT..... □+⊕	6,972	4,291	435.6	56.2	31.7	1920	Sparrows Point, Md.....
26	86586	KJLS	St. s.	GULFPORT..... □	224	152	102.0	24.0	11.7	1903	Philadelphia, Pa.....
27	221702	KFMD	St. s.	GULFPORT..... □	1,537	1,436	280.1	49.1	10.0	1921	St. Louis, Mo.....
28	221213	KDRB	St. s.	GULFPRINCE..... □+⊕	6,560	4,098	419.5	56.4	33.3	1921	Baltimore, Md.....
29	217775	WJCH	St. s.	GULFQUEEN..... □+⊕	6,599	4,117	419.5	56.5	31.7	1919	Camden, N. J.....
30	220576	KDEB	St. s.	GULFSTAR..... □+⊕	6,969	4,361	429.3	59.2	34.2	1920	Chester, Pa.....
31	220875	KDFQ	St. s.	GULFSTATE..... □+⊕	7,216	4,452	435.0	56.0	32.0	1920	Alameda, Calif.....
32	212878	WJCI	St. s.	GULFSTREAM..... □	5,188	3,202	383.0	51.2	30.1	1914	Camden, N. J.....
33	219453	KOVH	St. s.	GULFTRADE..... □+⊕	6,776	4,223	429.3	59.2	31.4	1921	Chester, Pa.....
34	221612	KDUQ	St. s.	GULFWAX..... □	8,892	5,522	480.5	66.0	36.8	1921	do.....
35	215404	WJCB	St. s.	GULF OF MEXICO..... □⊕	7,807	4,867	467.6	62.7	32.0	1917	Camden, N. J.....
36	86674		St. w.	Guntersville.....	204	204	140.0	28.0	4.0	1903	Jeffersonville, Ind.....
37	86575		St. s.	Guy G. Major.....	174	118	96.7	28.3	9.9	1901	Newburgh, N. Y.....
38	86565		St. s.	GWYNEDD.....	115	78	88.2	19.0	10.2	1896	Philadelphia, Pa.....
39	211087		St. s.	Gypsum.....	203	130	98.9	32.6	9.7	1913	Tottenville, N. Y.....
40	215393	KJLU	St. s.	GYPSUM PRINCE.....	299	148	117.6	25.1	13.0	1917	Baltimore, Md.....
41	204870		St. w.	H. J..... □	15	15	45.7	14.7	3.0	1907	Plaquemine, La.....
42	205145		St. s.	H. DAHLKE.....	620	409	152.0	34.6	10.6	1908	Manitowoc, Wis.....
43	205585		St. s.	H. EWIG.....	55	37	68.5	15.7	7.8	1908	Ferrysburg, Mich.....
44	215058		St. s.	H. Van Ells.....	54	37	60.0	15.2	7.5	1917	Manitowoc, Wis.....
45	90459		St. s.	H. A. Meldrum.....	68	47	71.0	20.3	7.6	1899	Buffalo, N. Y.....
46	207011		St. s.	H. A. SCANDRETTI.....	4,011	3,092	350.0	46.0	26.0	1909	St. Clair, Mich.....
47	136772	WQHL	St. s.	H. C. CADMUS..... ⊕	413	209	136.0	26.1	15.5	1899	Camden, N. J.....
48	214615	WFCW	St. s.	H. C. FOLGER..... □	7,086	4,389	435.0	56.0	32.0	1916	San Francisco, Calif.....
49	125739		St. s.	H. C. Murnan.....	62	31	77.7	17.4	8.1	1879	Baltimore, Md.....
50	96335		St. s.	H. D. Mould.....	49	33	67.0	18.0	7.0	1896	Athens, N. Y.....
51	212719	WQCO	St. s.	H. F. ALEXANDER..... □+⊕	8,357	3,708	500.1	63.1	20.6	1914	Philadelphia, Pa.....
52	213631		St. s.	H. G. HECK.....	23	15	51.4	13.2	5.2	1915	Buffalo, N. Y.....
53	212746		St. s.	H. G. SMITH.....	20	12	48.8	13.0	6.5	1914	do.....
54	214066	WQOQ	St. s.	H. H. ROGERS..... □+⊕	8,807	5,488	500.0	68.0	27.0	1916	Newport News, Va.....
55	106884		St. s.	H. J. Dornbos.....	35	24	61.9	14.6	6.0	1891	Grand Haven, Mich.....
56	227275		St. w.	H. J. Wallau.....	60	60	87.2	20.2	4.0	1928	Jefferson City, Mo.....

1 Formerly st. s. Gary.
 2 Formerly st. p. Joseph J. O'Donohue.
 3 Formerly st. s. West Greylock.
 4 Formerly st. s. Lake Fanquier.
 5 Formerly st. y. Aida.
 6 Formerly st. s. Eurana.

7 Formerly st. s. Agwlsun.
 8 Formerly st. s. Agwinvra.
 9 Formerly st. s. Hahatonka.
 10 Formerly st. s. Halway.
 11 Formerly st. s. Agwimex.

Line No.	Service	Crew	Horsepower	Name of owner	Home port	Address of owner
1	Tow.	8	300	C. Reiss Coal Co. (Wis.).....	Milwaukee, Wis.....	Reiss Building, Sheboygan, Wis.
2	Fer.	6	650	City of New York.....	New York, N. Y.....	Municipal Building.
3	Tow.	9	150	Red Star Towing & Transportation Co. (W. Va.).....	do.....	21 West Street.
4	Tow.	7	500	Pennsylvania Railroad Co. (Pa.).....	Philadelphia, Pa.....	Broad Street Station.
5	Frt.	12	110	Greenwood Steamship Co. (Calif.).....	San Francisco, Calif.....	Care T. P. H. Whitelaw, 100 Folsom Street.
6	Pas.	60	1,824	Security Home Trust Co.....	Toledo, Ohio.....	c/o Ira J. Fulton, supt., Banks of Ohio, Columbus, Ohio.
7	Frt.	39	3,500	Greylock S. S. Corporation (N.Y.).....	New York, N. Y.....	39 Cortlandt Street.
8	Frt.†	25	1,400	Charles Nelson Co. (Calif.).....	San Francisco, Calif.....	230 California Street.
9	Frt.	22	900	Jones Navigation Co. (N. Y.).....	Buffalo, N. Y.....	North Tonawanda, N. Y.
10	Frt.	11	550	City of Boston (Mass.).....	Boston, Mass.....	City Hall.
11	Frt.	34	1,600	United States Shipping Board.....	Wilmington, Del.....	
12	Frt.	30	1,600	Panama Railroad Co (N. Y.).....	New York, N. Y.....	24 State Street.
13	Pas.	6	64	H. G. Willis.....	Elizabeth City, N. C.....	Edenton, N. C.
14	Tow.	5	400	Stanwood Towing Co. (N. J.).....	New York, N. Y.....	17 Battery Place.
15	Ref.	50	2,800	United States Shipping Board.....	San Francisco, Calif.....	369 Pine Street.
16	Tnk.†	35	3,000	Gulf Refining Co. (Tex.).....	Port Arthur, Tex.....	Gulf Office Building.
17	Tnk.	38	2,025	do.....	do.....	Do.
18	Tnk.	38	3,800	do.....	do.....	Do.
19	Tnk.	37	3,300	do.....	do.....	Do.
20	Tnk.	38	2,050	do.....	do.....	Do.
21	Tnk.†	38	2,000	do.....	do.....	Do.
22	Tnk.†	38	2,063	do.....	do.....	Do.
23	Tnk.	42	2,100	do.....	do.....	Do.
24	Tnk.†	30	4,300	do.....	do.....	Do.
25	Tnk.	44	2,600	do.....	do.....	Do.
26	Tow.	16	750	Houston Towing Co. (Tex.).....	Houston, Tex.....	Cotton Exchange Building.
27	Frt.	14	800	Inland Waterways Corporation (D. C.).....	New Orleans, La.....	211 Camp Street.
28	Tnk.	37	3,300	Gulf Refining Co. (Tex.).....	Port Arthur, Tex.....	Gulf Office Building.
29	Tnk.†	41	2,600	do.....	do.....	Do.
30	Tnk.†	35	3,600	do.....	do.....	Do.
31	Tnk.†	39	2,800	do.....	do.....	Do.
32	Tnk.	39	2,500	do.....	do.....	Do.
33	Tnk.†	36	2,800	do.....	do.....	Do.
34	Tnk.	42	4,200	do.....	do.....	Do.
35	Tnk.†	45	3,000	do.....	do.....	Do.
36	Pas.	20	438	Nashville, Chattanooga & St. Louis Ry. (Tenn.).....	Nashville, Tenn.....	930 Broad Street.
37	Frt.	6	95	New York & New Jersey S. S. Co. (N. J.).....	Perth Amboy, N. J.....	286 Front Street.
38	Tow.	6	325	Reading Co. (Pa.).....	Philadelphia, Pa.....	Reading Terminal.
39	Tow.	5	300	United States Gypsum Transportation Co. (N. Y.).....	New York, N. Y.....	17 State Street.
40	Tow.	17	750	Inland Waterways Corporation (D. C.).....	New Orleans, La.....	211 Camp Street.
41	Tow.	2	40	Schwing Lumber & Shingle Co. (La.).....	do.....	Plaquemine, La.
42	Frt.	9	450	Detroit Material & Transportation Co. (Mich.).....	Detroit, Mich.....	Francis Palms Building.
43	Fsh.	4	75	Gustav. Ewig.....	Milwaukee, Wis.....	Port Washington, Wis.
44	Fsh.	3	200	Eliuer A. Stein.....	do.....	R. F. D. No. 2, Sheboygan, Wis.
45	Tow.	4	300	John E. Matton & Son (N. Y.).....	Albany, N. Y.....	Third Street, Waterford, N. Y.
46	Frt.	31	1,700	Great Lakes Transit Corporation (N. Y.).....	Buffalo, N. Y.....	223 Erie Street.
47	Tow.	17	1,000	Tugboat H. C. Cadmus (Del.).....	Mobile, Ala.....	Ohio and Magnolia Streets, New Orleans, La.
48	Tnk.	31	2,700	Atlantic Refining Co. (Pa.).....	Philadelphia, Pa.....	260 South Broad Street.
49	Tow.	6	200	Murman Dredging Co. (Ala.).....	Mobile, Ala.....	Foot Dauphin Street.
50	Tow.	4	132	Cornell Steamboat Co. (N. Y.).....	Albany, N. Y.....	22 Ferry Street, Kingston, N. Y.
51	Pas.	220	25,000	Pacific Steamship Lines, Ltd. (Nev.).....	Seattle, Wash.....	311 California Street, San Francisco, Calif.
52	Fsh.	4	60	Carl R. Daggett.....	Erie, Pa.....	315 Liberty Street.
53	Tow.	3	40	Buffalo Dry Dock Co. (W. Va.).....	Buffalo, N. Y.....	191 Hanson Street.
54	Tnk.	41	3,000	Standard Shipping Co. (Del.).....	Wilmington, Del.....	30 Rockefeller Plaza, New York, N. Y.
55	Fsh.	4	60	Henry P. Enso.....	Grand Haven, Mich.....	414 Leggett Street.
56	Tow.	4	150	Anna M. Wallau.....	St. Louis, Mo.....	Care Jefferson City Sand Co., Jefferson City, Mo.

† Formerly st. s. {a William J. Gillen.
 {b C. Haining Warner.
 † Formerly {c st. s. Gypsum Prince.
 {d U. S. Navy st. s. Gypsum Prince.
 † Formerly st. s. Herbert.
 † Formerly st. s. North Star.

† Formerly st. s. {a Echo.
 {b John Scully.
 † Formerly st. s. {a Canton.
 {b Marlon.
 † Formerly st. s. {a Great Northern.
 {b Columbia.
 † Formerly st. s. Alice.

Steam Vessels

Line No.	Official No.	Signal and radio-call letters	Rig	Name of vessel	Tonnage		Dimensions			When built	Where built
					Gross	Net	Length	Breadth	Depth		
							<i>Feet</i>	<i>Feet</i>	<i>Feet</i>		
1	226123	WEFM	St. s.	H. J. Wheeler.....	121	223	112.0	31.6	11.1	1910	Fall River, Mass.
2	216456	WOCR	St. s.	H. M. FLAGLER..... ¹	8,207	6,183	461.6	60.0	27.6	1918	Newport News, Va.
3	221784	KJLW	St. s.	H. M. STOREY..... ²	9,838	6,007	500.0	68.2	30.0	1921	Alameda, Calif.
4	214604		St. w.	H. O. PENICK.....	169	169	115.2	28.0	7.2	1916	Jeffersonville, Ind.
5	203990		St. s.	H. P. McINTOSH..... ³	6,294	4,910	520.0	54.0	26.2	1907	West Bay City, Mich.
6	95530		St. s.	H. S. Caswell.....	109	74	82.8	17.7	7.3	1878	Noank, Conn.
7	95942		St. s.	H. S. Nichols.....	77	34	74.6	20.0	9.1	1888	Athens, N. Y.
8	223312		St. s.	H. W. LONG.....	332	21	53.1	15.2	8.2	1923	Buffalo, N. Y.
9	136895		St. s.	H. W. Werner.....	46	28	81.9	16.4	6.4	1901	Scranton, Miss.
10	11653		St. s.	Hackensack.....	124	88	90.0	22.5	7.8	1863	Bellefonte, N. J.
11	203563		St. s.	HACKENSACK.....	1,310	890	188.5	45.1	16.5	1906	Wilmington, Del.
12	222114		St. s.	HADDONFIELD.....	796	541	160.3	38.0	13.1	1922	Chester, Pa.
13	220152		St. s.	HADDON HEIGHTS.....	773	525	153.9	35.1	14.8	1920	Wilmington, Del.
14	219063	KOQP	St. s.	HADNOT..... ⁴	6,258	3,856	416.9	56.2	31.0	1919	Quincy, Mass.
15	219287	KOQC	St. s.	HAGON..... ⁵	6,373	3,934	416.9	56.2	31.0	1919	do.
16	219418	KOQD	St. s.	HAGOOD..... ⁶	6,866	4,221	435.6	56.2	31.7	1919	Sparrows Point, Md.
17	220242	KUZC	St. s.	HAIHRA..... ⁷	6,855	4,234	435.6	56.2	33.6	1920	do.
18	200706		St. s.	Halesport.....	67	46	72.0	18.4	8.0	1904	Madison, Md.
19	210659	KUFK	St. s.	HAITI..... ⁸	2,606	1,612	251.0	43.6	26.2	1920	Duluth, Minn.
20	232021	WKEJ	St. s.	HAITON..... ⁹	5,236	3,042	385.5	57.8	20.0	1921	Newport News, Va.
21	225224		St. s.	HALCYON.....	105	273	134.1	45.0	14.4	1932	River Rouge, Mich.
22	227116		St. s.	Halcyon.....	200	130	102.7	22.2	9.3	1917	East Boothbay, Me.
23	222695	KJLX	St. s.	HALEAKALA..... ¹⁰	3,679	1,546	315.2	46.2	27.9	1923	Chester, Pa.
24	120115		St. w.	Halle.....	229	159	127.4	30.2	3.7	1881	Dubuque, Iowa
25	220521	KDCP	St. s.	HALO..... ¹¹	6,886	4,232	435.0	56.0	32.0	1920	Alameda, Calif.
26	220585	KDDR	St. s.	HALSEY..... ¹²	7,688	4,389	435.0	56.0	32.0	1920	do.
27	200582		St. s.	Hamilton.....	64	43	71.0	17.2	8.2	1904	Baltimore, Md.
28	96171		St. s.	Hamilton A. Mathes.....	48	24	62.0	17.8	7.3	1902	Roston, Mass.
29	217440	KESD	St. s.	HAMLIN F. MCCORMICK..... ¹³	3,317	2,025	321.7	50.0	21.6	1919	Gloucester City, N. J.
30	203719		St. s.	HAMMONTON.....	764	519	141.0	38.1	13.2	1906	Camden, N. J.
31	211888	WXCI	St. s.	HAMPDEN.....	4,725	2,779	369.0	50.1	28.0	1914	do.
32	202061		St. s.	Hampton.....	48	17	63.0	19.3	8.2	1905	Turkey Island, Va.
33	96321		St. s.	HAMPTON ROADS.....	450	268	150.0	25.0	12.0	1896	Wilmington, Del.
34	219118	KJLY	St. s.	HAMPTON ROADS..... ¹⁴	2,689	1,667	253.4	43.8	26.2	1919	Manitowoc, Wis.
35	221021		St. s.	HAMPTON ROADS.....	710	414	185.8	46.7	15.7	1925	Wilmington, Del.
36	220936	KDIF	St. s.	HANLEY..... ¹⁵	7,583	4,825	440.0	56.0	35.2	1920	San Francisco, Calif.
37	96512		St. s.	Hannah A. Lennen.....	136	88	125.0	22.0	9.0	1901	Pocomoke City, Md.
38	219008	KQJK	St. s.	HANOVER..... ¹⁶	5,816	3,567	434.3	57.7	27.2	1919	Chester, Pa.
39	96952		St. w.	Harbor Belle.....	110	122	98.8	20.5	4.5	1962	Aberdeen, Wash.
40	212281		St. s.	Hardtack.....	15	13	57.5	12.0	5.2	1914	Portland, Ore.
41	135196		St. s.	Harford.....	59	29	73.5	18.0	7.6	1881	Camden, N. J.
42	224522		St. s.	HARLEM..... ¹⁷	593	403	142.0	37.6	13.5	1925	Mariners Harbor, N. Y.
43	215152	WPCG	St. s.	HAROLD WALKER..... ¹⁸	6,353	3,925	430.0	58.2	33.3	1917	Philadelphia, Pa.
44	217941	KJVS	St. s.	HAROLD F. O'BRIEN.....	204	93	100.8	24.7	13.1	1919	Brooklyn, N. Y.
45	91377		St. s.	Harold J. Reichert.....	50	25	70.6	17.5	7.1	1891	do.
46	220894	KDKC	St. s.	HARPOON..... ¹⁹	5,964	3,797	402.6	53.2	32.0	1920	Groton, Conn.
47	96689		St. s.	HARRIET.....	55	29	63.0	18.0	7.6	1903	Wilmington, Del.
48	203694		St. p.	Harriet.....	87	87	106.0	25.5	4.0	1906	Wabasha, Minn.
49	212412		St. s.	Harriet C.....	35	24	60.0	16.6	6.1	1914	Eric, Pa.
50	96505		St. s.	HARRISBURG.....	225	93	88.0	22.0	12.2	1900	Wilmington, Del.
51	204188		St. s.	Harrison.....	147	94.8	28.0	8.0	9.0	1907	New Baltimore, N. Y.
52	96187		St. s.	Harry.....	49	32	73.5	17.8	7.8	1892	Rondout, N. Y.
53	210861	WZUA	St. s.	HARRY BOWEN..... ²⁰	3,521	1,986	310.7	48.1	25.5	1913	Camden, N. J.
54	226742	WPBF	St. s.	HARRY COULBY..... ²¹	9,167	7,485	615.2	65.2	28.6	1927	Lorain, Ohio.
55	213064		St. s.	Harry Davis.....	96	45	99.8	22.0	6.4	1915	Milford, Del.
56	210590	KJMA	St. s.	HARRY FARNUM.....	3,098	2,364	304.0	44.2	24.7	1912	Toledo, Ohio.
57	214065		St. w.	HARRY LEE.....	343	343	175.5	36.0	6.7	1915	St. Louis, Mo.
58	218157	KHIS	St. s.	HARRY LUCKENBACH..... ²²	6,355	3,967	448.9	60.2	28.2	1919	Chester, Pa.
59	204915	KDVS	St. s.	HARRY YATES..... ²³	6,035	4,530	480.0	54.2	31.2	1907	Ecorse, Mich.

¹ Formerly st. s. Herman S. Caswell.

² Formerly st. s. Eden.

³ Formerly st. s. Hempstead.

⁴ Formerly st. s. Great Falls.

⁵ Formerly U. S. Bureau of Fisheries st. s. Halcyon.

⁶ Formerly st. p. ^a F. C. A. Denkmann.

⁷ Formerly st. p. ^b Wabash.

⁸ Formerly st. s. Castle Point.

⁹ Formerly st. s. Mary Lee.

¹⁰ Formerly st. s. Lake Galen.

¹¹ Formerly st. s. Edwin D. Hartley

¹² Formerly st. s. John A. Lynch.

¹³ Formerly st. s. ^a E. P. Morse.

¹⁴ Formerly st. s. ^b Michael Tracy.

Liner No.	Service	Crew	Horsepower	Name of owner	Home port	Address of owner
1	Wrk.	7	1,000	Salvage Process Corporation (N. Y.)	New York, N. Y.	224 Bush Street (B).
2	Tnk.	48	2,850	Standard Shipping Co. (Del.)	Wilmington, Del.	30 Rockefeller Plaza, New York, N. Y.
3	Tnk.	43	4,000	Standard Oil Co. of California (Del.)	San Francisco, Calif.	225 Bush Street.
4	Fer.	8	200	Napoleon Avenue Ferry Co. (La.)	New Orleans, La.	United Fruit Building.
5	Frt.	27	2,000	Wilson Transit Co. (Del.)	Wilmington, Del.	100 West Tenth Street.
6	Pas.	5	198	McAvoy Excursion Line (N. Y.)	New York, N. Y.	1725 East Ninety-third Street (D).
7	Tow.	5	300	Ajax Corporation (Me.)	Portland, Me.	390 Commercial Street.
8	Fer.	2	160	Niagara Ferry Co. (N. Y.)	Buffalo, N. Y.	341 South Niagara Street, Tonawanda, N. Y.
9	Tow.	7	225	J. C. Werner	Baton Rouge, La.	202 Front Street.
10	Frt.	6	106	Baltimore & Ohio R. R. Co. (Md.)	Baltimore, Md.	Baltimore and Charles Streets.
11	Fer.	7	1,600	Holland Co. (N. J.)	New York, N. Y.	60 Park Place, Newark, N. J.
12	Fer.	7	600	Philadelphia & Camden Ferry Co. (N. J.)	Philadelphia, Pa.	Broad Street Station.
13	Fer.	8	900	Reading Co. (Pa.)	do.	Reading Terminal.
14	Tnk.	27	2,800	Cities Service Transportation Co. (Del.)	New York, N. Y.	60 Wall Street.
15	Tnk.	34	2,600	Hagan S. S. Co. (Del.)	Philadelphia, Pa.	260 South Broad Street.
16	Tnk.	34	3,000	Cities Service Transportation Co. (Del.)	New York, N. Y.	60 Wall Street.
17	Tnk.	32	2,600	Atlantic Refining Co. (Pa.)	Philadelphia, Pa.	260 South Broad Street.
18	Tow.	9	250	Warner Co. (Del.)	do.	1616 Walnut Street.
19	Frt.	31	1,500	Ocean Dominion S. S. Corporation (N. Y.)	New York, N. Y.	17 Battery Place.
20	Pas.	89	7,500	Columbian Mail S. S. Corporation (Del.)	do.	Do.
21	Fer.	11	800	Walkerville & Detroit Ferry Co. (Mich.)	Detroit, Mich.	Foot Joe. Campan Avenue.
22	Misc.	4	300	Bernard A. Gulnan	New York, N. Y.	15 Moore Street.
23	Pas.	73	5,500	Inter-Island Steam Navigation Co. (Hawaii)	Honolulu, Hawaii	Corner Fort and Merchant Streets.
24	Tow.	6	282	W. C. Wilcox	Memphis, Tenn.	241 North Bellevue Street.
25	Tnk.	33	3,100	Cities Service Transportation Co. (Del.)	New York, N. Y.	60 Wall Street.
26	Tnk.	33	2,500	Malston Company (Del.)	Wilmington, Del.	Dover, Del.
27	Tow.	9	200	Andrew J. Harper	Baltimore, Md.	104 Marine Bank Building.
28	Tow.	4	250	Bay State Dredging & Contracting Co. (Mass.)	Boston, Mass.	62 Conder Street.
29	Frt.	24	1,250	Charles R. McCormick Lumber Co. (Del.)	San Francisco, Calif.	461 Market Street.
30	Fer.	7	1,000	Jamestown and Newport Ferry Co. (R. I.)	Newport, R. I.	Jamestown, R. I.
31	Frt.	34	2,100	Coastwise Transportation Corporation (Me.)	Portland, Me.	381 St. John Street.
32	Tow.	9	75	Norfolk Lightering Co. (Va.)	Norfolk, Va.	Foot Commerce Street.
33	Pas.	20	750	Warbro Corporation (Va.)	do.	c/o Old Dominion Marine Railway Co.
34	Frt.	35	1,500	Philadelphia & Norfolk Steamship Co. (Del.)	Wilmington, Del.	100 West Tenth Street.
35	Fer.	18	1,100	Chesapeake Ferry Co. (Va.)	Newport News, Va.	706 Front Street, Norfolk, Va.
36	Frt.	35	2,600	Weyerhaeuser S. S. Co. (Del.)	Tacoma, Wash.	Box 629, Newark, N. J.
37	Fsh.	23	250	Edwards Co. (Va.)	Reedville, Va.	Port Arthur, Tex.
38	Frt.	47	2,800	Lykes Bros., Ripley S. S. Co. (La.)	Port Arthur, Tex.	Adams Building.
39	Tow.	5	233	American Tug Boat Co. (Wash.)	Seattle, Wash.	City Dock, Everett, Wash.
40	Tow.	1	100	Human Poulsen Lumber Co. (Oreg.)	Portland, Oreg.	Foot East Carruthers Street.
41	Tow.	10	300	Warner Co. (Del.)	Philadelphia, Pa.	1616 Walnut Street.
42	Pas.	3	650	City of New York	New York, N. Y.	Municipal Building.
43	Tnk.	39	2,800	Pan American Foreign Corporation (Del.)	Wilmington, Del.	110 West Tenth Street.
44	Tow.	12	800	Steaming O'Brien Sisters (N. Y.)	New York, N. Y.	233 Broadway.
45	Tow.	5	150	Belchert Towing Line (N. Y.)	do.	Foot Dupont Street (B).
46	Frt.	33	2,500	Shepard S. S. Co. (Me.)	Portland, Me.	477 Congress Street.
47	Pas.	9	150	E. I. du Pont de Nemours & Co. (Del.)	Wilmington, Del.	Tenth and Market Streets.
48	Tow.	5	175	Wm. S. Molo	Dubuque, Iowa	135 West Fifth Street.
49	Fsh.	0	60	Case Fish Co. (Ohio)	Cleveland, Ohio	1204 West Eleventh Street.
50	Tow.	5	650	Pennsylvania Railroad Co. (Pa.)	New York, N. Y.	Pennsylvania Station.
51	Frt.	9	250	Newark Terminal & Transportation Co. (N. J.)	Newark, N. J.	Foot Madison Street.
52	Tow.	5	155	Cornell Steamboat Co. (N. Y.)	Albany, N. Y.	22 Ferry Street, Kingston, N. Y.
53	Frt.	34	1,750	Pocahontas Steamship Co. (Del.)	Wilmington, Del.	DuPont Building.
54	Frt.	32	2,500	Interlake S. S. Co. (Del.)	do.	100 West Tenth Street.
55	Frt.	5	150	Louder S. Hearn	do.	Millford, Del.
56	Tnk.	29	1,200	Sabine Transportation Co. (Del.)	Port Arthur, Tex.	c/o F. H. Shullins Co., Chamber of Commerce Building, Baltimore, Md.
57	Pas.	23	360	Rainbow Line (Tex.)	do.	do.
58	Frt.	52	5,000	Luckenbach Steamship Co. (Del.)	New York, N. Y.	126 Wall Street.
59	Frt.	29	1,600	American S. S. Co. (N. Y.)	Buffalo, N. Y.	Marine Trust Building.

11 Formerly st. s. ^a Maggie Moran.
^b Arrow.
 12 Formerly st. s. Hopatcong.
 13 Formerly st. s. Irene Elaine Davls.
 14 Formerly st. s. Norfolk.

15 Formerly st. s. George E. Warren.
 16 Formerly st. s. Sol Navis.
^a Jacob T. Kopp.
^b O. N. Wilson.
^c Consumers Power.

Line No.	Official No.	Signal and radio call letters	Rtg	Name of vessel	Tonnage		Dimensions			When built	Where built
					Gross	Net	Length	Breadth	Depth		
1	107108		St. s.	HARRY A. COLLIER.....	117	79	84.6	19.0	8.8	1898	Philadelphia, Pa.
2	230866	WCEU	St. s.	HARRY B. WILLIAMS...□	263	104	108.3	26.2	13.0	1931	Mantolowoc, Wis.
3	150807	KJMB	St. s.	HARRY F. KEELER.....	391	211	141.0	27.0	15.4	1899	Baltimore, Md.
4	230911	KKOK	St. s.	HARRY F. SINCLAIR...□+⊕	6,151	3,796	416.5	57.1	31.9	1930	Quincy, Mass.
5	218875	KJMC	St. s.	Harry G. Lytle.....	266	135	121.3	28.8	12.5	1919	Sharptown, Md.
6	221418		St. s.	Harry K. Fooks.....	184	47	118.5	21.9	9.9	1921	Milford, Del.
7	215092		St. s.	HARRY L. BLOCK.....	73	50	83.6	19.0	8.0	1917	Dubuque, Iowa
8	203907		St. s.	HARRY L. FINDLAY...+△	7,014	5,497	532.0	66.0	31.0	1907	Cleveland, Ohio
9	157896		St. s.	HARRY R. JONES.....△	5,315	4,160	448.0	52.0	25.0	1903	West Superior, Wis.
10	95727		St. s.	Harry R. Wheeler.....	70	35	77.2	18.0	8.4	1882	Camden, N. J.
11	81803		St. s.	HARRY T. EWIG.....	3,582	2,778	316.0	38.2	24.0	1902	Chicago, Ill.
12	204987	WE1D	St. s.	HARRY W. CROFT.....	6,223	4,865	514.0	58.0	25.6	1908	Toledo, Ohio
13	96472		St. s.	HARTFORD.....	1,488	1,012	243.3	45.7	12.5	1899	Baltimore, Md.
14	209000		St. s.	Hart's Island.....	66	45	66.7	17.0	7.4	1910	West New Brighton, N. Y.
15	222133	WJDV	St. s.	HARTWELSON.....+⊕	3,078	1,921	319.7	48.0	21.2	1902	Sunderland, Eng.
16	96507		St. s.	HARVARD.....△	4,565	3,435	401.0	50.2	29.5	1900	Wyandotte, Mich.
17	204745		St. s.	HARVARD.....□	75	51	71.6	17.0	8.0	1907	Buffalo, N. Y.
18	226105	WTBY	St. s.	HARVARD.....	341	180	139.2	21.0	13.2	1926	East Boothbay, Me.
19	210341		St. w.	Harvester.....	638	402	162.0	36.2	6.8	1912	Stanwood, Wash.
20	220700	KDHC	St. s.	HARVESTER.....□+⊕	6,418	3,973	416.8	56.1	32.7	1920	Bath, Me.
21	208243		St. s.	HARVARD.....	81	55	70.6	16.2	8.5	1910	Ferrysburg, Mich.
22	202977		St. s.	HARVEY D. GOULDER...+△	6,617	5,219	525.0	55.0	31.0	1906	Lorain, Ohio
23	205072	WEDA	St. s.	HARVEY H. BROWN...+⊕	6,634	4,927	532.0	58.3	32.0	1908	Ecorse, Mich.
24	220551	KDDL	St. s.	HASTINGS.....□+⊕	5,401	3,364	400.7	54.2	30.2	1920	Pensacola, Fla.
25	215865	KJMD	St. s.	HATTERAS.....+	4,571	3,472	376.4	52.3	27.0	1917	Sparrows Point, Md.
26	95760		St. s.	Hattie Lloyd.....	34	28	68.0	12.3	4.4	1883	Duluth, Minn.
27	203791	WQBI	St. s.	HAVANA.....□+⊕	6,678	4,075	413.0	50.2	17.5	1904	Philadelphia, Pa.
28	224252	KJME	St. s.	HAWAII.....+⊕	850	444	190.0	36.2	12.1	1926	San Francisco, Calif.
29	217033	WACU	St. s.	HAWAIIAN.....□+⊕	4,598	2,899	401.6	53.0	26.2	1919	Philadelphia, Pa.
30	213500		St. s.	Hawk.....	87	78	60.0	26.0	5.6	1915	Oshkosh, Wis.
31	220101	KJMF	St. s.	Hawk.....+	187	101	88.0	25.5	13.0	1920	Jacksonville, Fla.
32	220149	KJMG	St. s.	HAWK.....□	113	29	93.2	17.6	10.5	1904	Christiana, Norway
33	222773		El. s.	HAYWARD.....□+	1,653	1,048	225.0	42.1	17.1	1923	Los Angeles, Calif.
34	224268		St. s.	Hazel C.....	22	15	52.7	13.8	5.5	1924	Holland, Mich.
35	203173		St. s.	HAZEN BUTLER.....	4,871	3,586	420.0	52.0	28.0	1906	Lorain, Ohio
36	217952	WHAI	St. s.	HEFFRON.....□+⊕	7,011	4,886	440.0	56.0	35.2	1919	Alameda, Calif.
37	218206	KIDF	St. s.	HEGHA.....□+⊕	7,588	4,818	440.0	56.0	35.2	1919	do.
38	228086	WIFDA	St. s.	HEKLA.....□+⊕	386	208	140.8	25.0	13.5	1928	Boston, Mass.
39	96361		St. s.	Helen.....	113	53	89.0	23.0	10.0	1897	Wilmington, Del.
40	206579		St. w.	Helen.....	57	57	80.6	22.0	3.9	1909	Boonville, Mo.
41	214503	WKCF	St. s.	HELEN.....□	3,128	1,944	327.7	46.7	23.5	1916	Sparrows Point, Md.
42	222612		St. s.	Helen N.....	17	12	40.1	11.0	4.3	1922	St. James, Mich.
43	96610		St. s.	Helen Euphane.....	178	86	112.0	20.4	9.3	1902	Pocomoke City, Md.
44	96378		St. s.	Helen Henderson.....	96	55	86.2	18.2	9.2	1871	Philadelphia, Pa.
45	216274	KJAO	St. s.	HELEN WHITTIER...□+⊕	5,596	3,412	409.6	54.2	27.1	1918	Seattle, Wash.
46	226163		St. s.	Helen B. Moran.....	118	80	80.8	21.8	9.5	1926	Tottenville, N. Y.
47	96518		St. s.	HELEN H. UPHAM.....	62	42	70.5	16.5	8.7	1901	Ferrysburg, Mich.
48	210390	KJMH	St. s.	Helen L. Tracy.....+	176	29	65.5	21.7	12.2	1919	Green Bay, Wis.
49	96130		St. s.	Helen M. Mathiasen.....	137	68	80.8	22.1	10.2	1891	Philadelphia, Pa.
50	110536		St. s.	Helen M. Murray.....	157	78	102.0	21.0	9.6	1882	Buffalo, N. Y.
51	162281	KJMI	St. s.	Helen P. Drew.....□	309	142	151.6	32.2	10.5	1891	Hoquiam, Wash.
52	203859	KJMJ	St. s.	Helene.....□	672	307	172.1	38.0	13.2	1906	do.
53	204316		St. s.	HEMLOCK.....+△	4,684	3,389	420.0	52.0	24.4	1907	Bay City, Mich.
54	222610		St. s.	Hempstead.....	128	87	83.0	21.4	10.1	1922	Tottenville, N. Y.
55	210630		St. w.	Henderson.....□	439	372	169.0	31.6	7.1	1912	Portland, Oreg.
56	203424		St. p.	HENDRICK HUDSON...□	2,847	1,598	379.1	45.1	13.4	1906	Newburgh, N. Y.

1 Formerly st. s. ^a Albert H. Ellis.
^b Bohemia.
^c O'Brien (Grls).
 1 Formerly st. s. Piedmont.
 1 Formerly st. s. Matthew Andrews.
 1 Formerly st. s. D. O. Kerr.
 1 Formerly st. s. ^a Hercules.
^b Rose Reichert.

6 Formerly st. s. ^a W. W. Brown.
^b Baltic.
^c John W. Alles.
 7 Formerly st. s. Fred O. Hartwell.
^a British st. s. Burbo Bank.
^b German st. s. Frieda Leonhardt.
 5 Formerly ^a U. S. Transport st. s. Astoria.
^d st. s. Astoria.

Line No.	Service	Crew	Horsepower	Name of owner	Home port	Address of owner
1	Tow.	7	450	New Haven Towing Co. (Conn.)	New Haven, Conn.	Belle Dock.
2	Tow.	11	850	Great Lakes Dredge and Dock Co. (N. J.)	Duluth, Minn.	Exchange Building.
3	Tow.	16	750	Elmer A. Keeler	New York, N. Y.	Whitestone, L. I., N. Y.
4	Tnk.	28	4,000	Sinclair Navigation Co. (Del.)	do.	45 Nassau Street.
5	Tow.	15	750	Todd Shipbuilding & Dry Dock Co. (Ala.)	Mobile, Ala.	Foot Texas Street.
6	Fsh.	15	500	Edwards Co. (Va.)	Reedville, Va.	Chincoteague, Va.
7	Tow.	4	250	Missouri Portland Cement Co. (Mo.)	St. Louis, Mo.	1010 Pine Street.
8	Frt.	32	1,700	Klusman Transit Co. (Del.)	Wilmington, Del.	100 West Tenth Street.
9	Frt.	31	1,800	Interlake S. S. Co. (Del.)	do.	Do.
10	Tow.	5	250	Henry Steers (N. Y.)	New York, N. Y.	17 Battery Place.
11	Frt.	26	540	Valley Camp Steamship Co. (Del.)	Wilmington, Del.	100 West Tenth Street.
12	Frt.	32	1,200	Interlake S. S. Co. (Del.)	do.	Do.
13	Frt.	07	1,000	New England S. S. Co. (Conn.)	Hartford, Conn.	State Street, New London, Conn.
14	Pas.	6	175	City of New York	New York, N. Y.	Municipal Building.
15	Frt.	32	1,400	Hartwelson Steamship Co. (Mass.)	Boston, Mass.	73 Water Street.
16	Frt.	25	1,800	Pittsburgh S. S. Co. (W. Va.)	Duluth, Minn.	Wolvin Building.
17	Tow.	5	325	Hand & Johnson Tug Line (N. Y.)	Buffalo, N. Y.	Foot Michigan Avenue.
18	Cod.	21	550	General Seafoods Corporation (Mass.)	Boston, Mass.	5 Fish Pier.
19	Frt.	12	250	Skagit River Navigation & Trading Co. (Wash.)	Seattle, Wash.	City Dock.
20	Tnk.†	34	3,000	Texas Co. (Del.)	Wilmington, Del.	7 West Tenth Street.
21	Tow.	5	200	do.	do.	Do.
22	Frt.	31	1,750	Columbia Transportation Co. (Del.)	do.	100 West Tenth Street.
23	Frt.	32	1,800	Interlake S. S. Co. (Del.)	do.	Do.
24	Frt.†	37	3,000	Waterman S. S. Corporation (Ala.)	Mobile, Ala.	Merchants National Bank Building.
25	Frt.	36	2,000	United States Shipping Board	Baltimore, Md.	Coca Cola Building.
26	Pas.	3	50	A. C. Majo	Duluth, Minn.	318 Fourteenth Avenue East.
27	Pas.	133	10,000	Atlantic Gulf & West Indies S. S. Lines (Me.)	New York, N. Y.	25 Broadway.
28	Pas.	43	1,000	Inter-Island Steam Navigation Co. (Hawaii)	Honolulu, Hawaii	Corner Fort and Merchant Streets.
29	Frt.	42	3,000	American-Hawaiian Steamship Co. (N. J.)	New York, N. Y.	90 Broad Street.
30	Frt.	3	30	Cook & Brown Lime Co. (Wis.)	Milwaukee, Wis.	Marion and Market Streets, Oshkosh, Wis.
31	Tow.	6	450	United States Shipping Board	Jacksonville, Fla.	
32	Wil.	10	50	California Whaling Co. (Nev.)	San Francisco, Calif.	166 Fremont Street.
33	Fer.	35	1,325	Railway Equipment and Realty Co. Ltd. (Del.)	do.	2129 Grove Street, Oakland, Calif.
34	Fsh.	4	85	Mary J. Chaplin	Grand Haven, Mich.	Frankfort, Mich.
35	Frt.	27	1,470	Midland S. S. Line (Del.)	Wilmington, Del.	100 West Tenth Street.
36	Frt.†	38	3,000	Weyerhueser S. S. Co. (Del.)	Tacoma, Wash.	Box 639, Newark, N. J.
37	Frt.	43	2,800	do.	do.	Do.
38	Col.	22	500	Trawler Hekla (Mass.)	Boston, Mass.	41 School Street.
39	Tow.	11	550	Wood Towing Corporation (Va.)	Norfolk, Va.	Ronoke Dock.
40	Fer.	4	60	Orion H. Flesher	Pittsburgh, Pa.	1505 Sixth Avenue, Huntingdon, W. Va.
41	Frt.	37	2,500	A. H. Bull S. S. Co. (N. J.)	New York, N. Y.	115 Broad Street.
42	Fsh.	3	30	Steven Nedean	Grand Haven, Mich.	2272 Morton Avenue, Muskegon, Mich.
43	Fsh.	30	100	Colonna's Shipyard (Va.)	Norfolk, Va.	Berkley, Va.
44	Tow.	4	500	Houston Towing Co. (Tex.)	Houston, Tex.	814 Cotton Exchange Building.
45	Frt.	32	3,000	Los Angeles S. S. Co. (Calif.)	Los Angeles, Calif.	Box 218, Wilmington, Calif.
46	Tow.	4	300	Tug Helen B. Moran (N. Y.)	New York, N. Y.	17 Battery Place.
47	Tow.	6	525	Consumers Co. (Ill.)	Chicago, Ill.	111 West Washington Street.
48	Tow.	13	400	Mary T. Tracy	New York, N. Y.	216 Eighth Avenue (●).
49	Tow.	6	362	Harbor Construction Corporation (Del.)	do.	676 Mathiasen Towing Line.
50	Tow.	6	350	Robert H. Cook Corporation (N. Y.)	Albany, N. Y.	17 State Street (N. Y.).
51	Frt.	18	235	Beagle S. S. Co., Ltd. (Calif.)	San Francisco, Calif.	320 Market Street.
52	Tow.	19	450	Emil P. Kruse	do.	24 California Street.
53	Frt.	29	1,500	Interlake S. S. Co. (Del.)	Wilmington, Del.	100 West Tenth Street.
54	Tow.	8	150	Red Star Towing & Transportation Co. (W. Va.)	New York, N. Y.	21 West Street.
55	Pas.	10	800	Shaver Transportation Co. (Oreg.)	Portland, Oreg.	Foot North St. Louis Avenue.
56	Pas.	65	6,200	Hudson River Dry Line (N. Y.)	New York, N. Y.	Debrosses Street Pier.

† Formerly st. s. Harry A. Herwind.

19 Formerly st. s. (a) Havana.

19 Formerly st. s. (b) U. S. Havana.

19 Formerly st. s. Santa Malta.

19 Formerly British st. s. Hawk.

19 Formerly st. s. (a) Joshua W. Rhodes.

19 Formerly st. s. (b) Frank Seither.

19 Formerly st. s. Sea Hawk.

19 Formerly st. w. Dorothy.

19 Formerly st. s. Mary Louise.

19 Formerly st. s. West Lunga.

19 Formerly st. s. (a) H. Ewig.

19 Formerly st. s. (b) Col. N. L. Howard.

19 Formerly st. s. Allouez.

19 (a) Henry U. Palmer.

19 Formerly st. s. (b) Integrity.

19 (c) Owen J. McWilliams.

19 Formerly st. s. Robert H. Cook.

Steam Vessels

Line No.	Official No.	Signal and radio-call letters	Rig	Name of vessel	Tonnage		Dimensions			When built	Where built
					Gross	Net	Length	Breadth	Depth		
1	210772	KJMK	St. s.	Henrico.....	170	122	104.3	23.1	10.8	1912	Weems, Va.....
2	96491		St. s.	Honolule.....	222	151	97.1	25.4	8.7	1889	Boston, Mass.....
3	150587		St. s.	HENRY CORT.....	2,394	1,465	315.0	42.3	24.2	1892	Superior, Wis.....
4	215812		St. s.	Henry Gillen.....	149	101	88.0	24.4	10.5	1917	Tottenville, N. Y.....
5	96236		St. s.	Henry Gust.....	37	18	60.9	15.9	6.9	1893	Milwaukee, Wis.....
6	115325	St. s.	Henry Lee.....	83	56	77.3	18.5	9.0	1873	Chester, Pa.....	
7	95333	St. p.	Henry Marquand.....	395	395	195.8	45.6	6.0	1873	Jeffersonville, Ind.....	
8	201357	St. s.	Henry Maurer.....	46	28	54.0	19.2	6.0	1901	Tottenville, N. Y.....	
9	96681	St. s.	Henry O'Brien.....	64	43	61.0	19.6	8.4	1903do.....	
10	204130	St. s.	HENRY PHIPPS.....	7,240	5,450	580.0	58.0	27.5	1907	West Bay City, Mich.....	
11	217811	KJMM	St. s.	HENRY STEERS.....	343	212	126.5	25.1	13.3	1919	Baltimore, Md.....
12	96584		St. s.	HENRY STEINBRENNER.....	4,315	3,178	426.2	60.0	24.2	1901	Port Huron, Mich.....
13	107306	St. p.	HENRY WATTERSON.....	830	522	170.0	48.0	7.4	1897	Jeffersonville, Ind.....	
14	230635	St. s.	HENRY A. LAUGHLIN.....	416	141	155.3	29.5	9.0	1931	Charleston, W. Va.....	
15	202443	St. s.	HENRY C. FRICK.....	6,490	5,016	549.0	56.0	26.4	1905	West Bay City, Mich.....	
16	111363	St. w.	Henry C. Yelzer, Jr.....	158	158	149.5	31.5	4.3	1901	Parkersburg, W. Va.....	
17	221211	KDRM	St. s.	HENRY D. WHITON.....	4,548	2,600	356.0	61.6	30.0	1921	Newburgh, N. Y.....
18	95994		St. s.	Henry F. Brower.....	30	15	60.0	15.0	6.9	1882	Grand Haven, Mich.....
19	214051	KGAE	St. s.	HENRY G. DALTON.....	7,810	6,092	580.0	60.0	32.0	1916	Lorain, Ohio.....
20	203332		St. s.	HENRY H. ROGERS.....	7,053	5,444	580.0	58.0	27.4	1906	Chicago, Ill.....
21	211608	KJMN	St. s.	Henry J. Biddle.....	229	151	106.8	30.0	11.4	1913	St. Helens, Ore.....
22	161760	St. p.	Henry L. Joyce.....	688	414	156.0	36.6	13.3	1895	Chester, Pa.....	
23	214161	WPCK	St. s.	HENRY M. DAWES.....	4,710	3,587	391.8	51.3	28.8	1910	Wilmington, Del.....
24	212826	WCCK	St. s.	HENRY M. FLAGLER.....	2,699	878	336.7	59.0	18.7	1914	Philadelphia, Pa.....
25	96667	KFTN	St. s.	HENRY P. WERNER.....	3,883	2,725	356.0	50.0	24.0	1903	West Bay City, Mich.....
26	214458	WHCF	St. s.	HENRY R. MALLORY.....	6,093	4,519	424.3	54.5	22.3	1916	Newport News, Va.....
27	220879	KDLN	St. s.	HENRY S. GROVE.....	6,220	3,812	404.6	53.9	26.2	1920	Philadelphia, Pa.....
28	81456	KJMO	St. s.	HENRY W. CARD.....	283	141	119.8	25.0	14.8	1893	Camden, N. J.....
29	218139	KJMP	St. s.	Henry W. Conant.....	226	178	124.4	22.3	10.1	1919	Milford, Del.....
30	212538	St. s.	Herbert L.....	35	24	60.0	16.6	6.1	1914	Erle, Pa.....	
31	209269	St. s.	Herbert E. Keller.....	57	39	63.5	18.8	8.0	1911	Tottenville, N. Y.....	
32	215999	WFCX	St. s.	HERBERT L. PRATT.....	7,118	4,477	435.0	56.0	32.0	1918	Alameda, Calif.....
33	208887	KJMQ	St. s.	Herbert N. Edwards.....	323	145	155.0	23.1	12.9	1911	Rockland, Me.....
34	95443	St. s.	Hercules.....	119	59	111.4	22.8	10.6	1876	Camden, N. J.....	
35	25250	St. s.	Hercules.....	38	14	61.0	17.0	6.5	1885	San Francisco, Calif.....	
36	95546	St. s.	Hercules.....	132	49	90.0	21.0	11.9	1878do.....	
37	145218	St. s.	Hercules.....	93	63	92.3	21.0	8.8	1880	Philadelphia, Pa.....	
38	162813	St. s.	Hercules.....	233	164	102.5	32.0	8.8	1906	Bath, Me.....	
39	204801	KJMR	St. s.	HERCULES.....	409	81	134.9	26.1	15.5	1907	Camden, N. J.....
40	219562		St. s.	HERKIMER.....	294	164	140.3	20.2	10.9	1920	Long Island City, N. Y.....
41	227908	St. w.	Hermann.....	49	49	80.8	18.2	2.7	1928	Herrmann, Mo.....	
42	220895	KDLW	St. s.	HERMAN FRASCH.....	4,494	2,641	356.0	51.6	30.0	1920	Newburgh, N. Y.....
43	207756		St. w.	Herman Hitz.....	180	113	115.0	25.2	5.5	1910	Oshkosh, Wis.....
44	95903	KJMS	St. s.	Herman Winter.....	2,025	1,708	271.8	41.0	10.2	1887	Philadelphia, Pa.....
45	219221	KOML	St. s.	HERMAN P. WHITON.....	5,557	3,430	400.8	54.2	27.7	1919	Portland, Ore.....
46	219623	KUDF	St. s.	HERON.....	411	208	139.4	25.2	14.2	1910	Savannah, Ga.....
47	93103	St. s.	Hesperus.....	40	27	53.2	17.6	7.0	1901	Tottenville, N. Y.....	
48	208258	St. w.	Hibernia.....	96	96	120.0	24.0	4.0	1910	Paducah, Ky.....	
49	20933	St. s.	Higginson Mfg. Co. No. 4.....	148	100	69.5	18.3	10.3	1901	Newburgh, N. Y.....	
50	219581	KUBV	St. s.	Hilda.....	4,828	2,988	350.5	53.1	27.0	1920	Tacoma, Wash.....
51	90545		St. s.	Hilda.....	18	0	53.0	14.3	5.0	1901	San Francisco, Calif.....
52	208231	St. s.	Hilda.....	20	14	42.0	11.4	5.7	1910	Mantowoc, Wis.....	
53	130070	St. s.	Hildegarde.....	46	39	64.0	19.2	6.5	1876	Islip, N. Y.....	
54	211694	KJMT	St. s.	Hillsborough.....	328	223	106.3	30.5	11.8	1916	West New Brighton, N. Y.....
55	201955	St. s.	Hilton.....	90	67	85.6	20.6	9.7	1904	Athens, N. Y.....	
56	208889	WKCQ	St. s.	Hilton.....	3,102	2,423	313.5	46.0	22.0	1911	Newport News, Va.....
57	95771	St. s.	Hilton.....	90	45	85.3	19.0	9.4	1883	Philadelphia, Pa.....	
58	210561	St. w.	Hwassee.....	84	84	101.0	20.0	3.2	1903	Jeffersonville, Ind.....	
59	228700	St. s.	Hoard.....	7	5	33.4	9.6	3.8	1929	Drummond, Mich.....	

¹ Formerly st. s. John T. Donohue.

² Formerly st. s. Pillsbury.

³ Formerly st. s. ^a Scandnavian.

⁴ Formerly st. s. ^b Chas. F. Harris.

⁵ Formerly st. p. H. S. McComb.

⁶ Formerly st. s. Norfolk.

⁷ Formerly st. p. Andrew Christy.

⁸ Formerly st. w. Robert P. Gillham.

⁹ Formerly st. p. ^a Vermont.

¹⁰ Formerly st. p. ^b Alexandria.

¹¹ Formerly st. s. ^a George K. Paddletford.

¹² Formerly st. s. ^b Oscar D. Bennett.

¹³ Formerly st. s. G. Watson French.

¹⁴ Formerly st. s. ^a Walter A. Luckenback.

¹⁵ Formerly st. s. ^b Joseph D. Wood.

¹⁶ Formerly st. s. John R. Baylis.

Line No.	Service	Crew	Horse-power	Name of owner	Home port	Address of owner
1	Tow.	10	550	Southern Transportation Co. (N. J.)	Philadelphia, Pa.	Commercial Trust Building.
2	Tow.	7	250	Newark Express & Transportation Co. (N. J.)	Newark, N. J.	Foot Madison Street.
3	Frt.	25	1,400	Andrew H. Green, Jr.	Detroit, Mich.	2900 East Jefferson Avenue.
4	Tow.	6	400	Gillen Towing Corporation (N. Y.)	New York, N. Y.	15 Moore Street.
5	Fsh.	7	180	John L. Monka	Milwaukee, Wis.	1612 East Street, Two Rivers, Wis.
6	Tow.	5	250	Lee Transit Corporation (N. Y.)	New York, N. Y.	44 Whitehall Street.
7	Fer.	16	1,229	Emmit Williams	St. Louis, Mo.	Chemical Building.
8	Tow.	4	184	William E. Burke	Boston, Mass.	20 Enfield Road, Wmthrop, Mass.
9	Tow.	9	180	Steamtug Henry O'Brien (N. Y.)	New York, N. Y.	231 Broadway.
10	Frt.	24	2,000	Pittsburgh S. S. Co. (W. Va.)	Duluth, Minn.	Wolvin Building.
11	Tow.	17	750	Henry Steers (N. Y.)	New York, N. Y.	17 Battery Place.
12	Frt.	27	1,750	Kinsman Transit Co. (Del.)	Wilmington, Del.	100 West Tenth Street.
13	Fer.	7	1,000	Ohio River Transit Co. (Ky.)	Louisville, Ky.	220 South First Street.
14	Tow.	11	750	Vesta Coal Co. (Pa.)	Pittsburgh, Pa.	311 Ross Street.
15	Frt.	25	1,800	Pittsburgh Steamship Co. (W. Va.)	Duluth, Minn.	Wolvin Building.
16	Tow.	18	575	Ohio & Kinnawha Transportation Co. (Del.)	Cincinnati, Ohio.	Union Trust Building.
17	Frt.	34	3,000	Union Sulphur Co. (N. J.)	New York, N. Y.	33 Rector Street.
18	Fsh.	5	75	Louis Gunderson, sr.	Port Huron, Mich.	Alpena, Mich.
19	Frt.	33	1,000	Interlake S. S. Co. (Del.)	Wilmington, Del.	100 West Tenth Street.
20	Frt.	25	1,800	Pittsburgh Steamship Co. (W. Va.)	Duluth, Minn.	Wolvin Building.
21	Tow.	6	700	Ship Owners & Merchants Tugboat Co. (Calif.)	San Francisco, Calif.	Pier 25.
22	Fer.	6	840	Ferry Holding Corporation (Del.)	New York, N. Y.	90 West Street.
23	Tnk.†	35	3,300	Sabine Transportation Co. (Del.)	Baltimore, Md.	c/o F. H. Shullis Co., Chamber of Commerce Building.
24	Fer.	40	2,700	Florida East Coast Car Ferry Co. (S. Dak.)	New York, N. Y.	120 Broadway.
25	Frt.	26	1,300	Western S. S. Corporation (Del.)	Wilmington, Del.	100 West Tenth Street.
26	Pas.	57	4,100	Clyde-Mallory Lines (Me.)	New York, N. Y.	Pier 36, N. R.
27	Frt.†	43	3,000	Nautilus Steamship Corporation (N. Y.)	do.	26 Beaver Street.
28	Tow.	14	750	Virginia Towing Corporation (N. Y.)	do.	11 Moore Street.
29	Fsh.	32	200	McNeal Co. (Va.)	Reedville, Va.	
30	Fsh.	6	90	Case Fish Co. (Ohio)	Cleveland, Ohio.	1204 W. Eleventh Street
31	Tow.	4	200	Hudson Tugboat Co. (N. J.)	New York, N. Y.	Foot Seventeenth Street, Hoboken, N. J.
32	Tnk.	32	2,800	Atlantic Refining Co. (Pa.)	Philadelphia, Pa.	280 South Broad Street.
33	Fsh.	32	750	John A. Hayes	New London, Conn.	1010 Ocean Parkway (B).
34	Tow.	8	350	Cornell Steamboat Co. (N. Y.)	Albany, N. Y.	22 Ferry Street, Kingston, N. Y.
35	Tow.	3	90	L. Uberto	San Francisco, Calif.	905 Masonic Avenue, Albany, Calif.
36	Whl.	10	500	California Sea Products Co. (Calif.)	do.	332 Pine Street.
37	Tow.	4	350	Charles E. Davis, Jr.	Philadelphia, Pa.	Bourse Building
38	Frt.	8	400	Atlantic Coast Sand Co. (N. Y.)	New York, N. Y.	59 Pearl Street.
39	Tow.	6	500	Western Pacific R. R. Co. (Calif.)	San Francisco, Calif.	250 Montgomery Street.
40	Frt.	3	400	W. G. Coyle & Co. (La.)	New Orleans, La.	Pero Marquette Building.
41	Pas.	4	40	Hermann Ferry & Packet Co. (Mo.)	St. Louis, Mo.	Hermann, Mo.
42	Frt.	35	3,000	Union Sulphur Co. (N. J.)	New York, N. Y.	33 Rector Street.
43	Frt.	9	80	Cook & Brown Lime Co. (Wis.)	Milwaukee, Wis.	Marion and Market Streets, Oshkosh, Wis.
44	Frt.	44	2,000	Eastern Steamship Lines (Me.)	Portsmouth, N. H.	Box 6179, Boston, Mass.
45	Frt.	37	3,500	Union Sulphur Co. (N. J.)	New York, N. Y.	33 Rector Street.
46	Fsh.	21	500	Portland Trawling Co. (Me.)	do.	1 Fulton Fish Market.
47	Tow.	5	250	Gowanus Towing Co. (N. Y.)	do.	Foot Smith Street (B).
48	Tow.	9	290	Walter G. Hongland	Pittsburgh, Pa.	c/o Kentucky Rock Asphalt Co., Bowling Green, Ky.
49	Frt.	4	250	Stephen J. Horkay	New York, N. Y.	59 Pearl Street.
50	Frt.	42	2,500	United States Shipping Board	Tacoma, Wash.	
51	Fsh.	2	80	Alaska Packers Association (Calif.)	San Francisco, Calif.	111 California Street.
52	Fsh.	3	15	I Hector Stebbins	Grand Haven, Mich.	Northport, Mich.
53	Frt.	3	75	Herbert Pushby	Hurlington, Vt.	398 St. Paul Street.
54	Frt.	10	350	United States Gypsum Transportation Co. (N. Y.)	New York, N. Y.	17 State Street.
55	Tow.	8	344	Eastern Transportation Co. (Del.)	Wilmington, Del.	Tenth and Market Streets.
56	Frt.	37	1,200	A. H. Bull Steamship Co. (N. J.)	New York, N. Y.	115 Broad Street.
57	Tow.	7	350	Marine Contracting & Towing Co. (S. C.)	Charleston, S. C.	100 Concord Street.
58	Tow.	7	110	Frank Deneon	Peoria, Ill.	Lacon, Ill.
59	Fsh.	2	12	D. C. Rice	Sault Ste. Marie, Mich.	Detour, Mich.

11 Formerly st. s. U. S. Grant.
 14 Formerly st. s. {a Transfer No. 2.
 {b Fred'k Lennig.
 15 Formerly st. s. {a Hercules.
 {b U. S. N. Hercules.
 16 Formerly st. s. J. R. Gordon.

11 Formerly st. s. Margaret.
 17 Formerly st. s. Niantic.
 18 Formerly st. s. {a Geo. H. Allen, Jr.
 {b Thomas F. Timmins.
 {c Hansa.
 {d Hopewell.

Steam Vessels

Line No.	Official No.	Signal and radio-call letters	Rig	Name of vessel	Tonnage		Dimensions			When built	Where built
					Gross	Net	Length	Breadth	Depth		
1	224509		St. s.	Hobart.....	190	135	95.1	25.1	13.0	1925	New York, N. Y.
2	219649	KJMU	St. s.	Hoboken.....	173	118	94.9	21.8	13.0	1920	West New Brighton, N. Y.
3	222638		St. s.	HOBOKEN.....	1,292	879	210.0	43.2	18.1	1922	Elizabethport, N. J.
4	206945		St. s.	HOLLIS M.....	48	33	61.0	16.0	8.0	1909	Lorain, Ohio.
5	220527	KDCS	St. s.	HOLLYWOOD.....	5,513	3,519	410.5	54.3	27.2	1920	Los Angeles, Calif.
6	96142	KUMO	St. s.	Homer.....	501	331	140.0	33.8	17.0	1891	Randon, Oreg.
7	215159		St. s.	HOMER D. WILLIAMS.....	7,742	6,029	580.0	60.0	32.0	1917	Lorain, Ohio.
8	213994		St. w.	HOMESTEAD.....	294	210	151.1	29.3	5.2	1919	Pittsburgh, Pa.
9	96660	KJMV	St. s.	HONEYBROOK.....	373	253	129.2	26.0	15.2	1902	Philadelphia, Pa.
10	96495		St. s.	Honor.....	66	45	85.4	16.6	4.3	1900	Perth Amboy, N. J.
11	203969	KJMW	St. s.	HOOK MOUNTAIN.....	425	289	136.5	29.0	9.6	1907	Philadelphia, Pa.
12	203052		St. s.	HOPATCONG.....	1,079	733	206.1	39.0	14.8	1919	Wilmington, Del.
13	203508	KJMX	St. s.	Hopulim.....	644	440	174.0	38.2	13.3	1906	Fairhaven, Calif.
14	228909		St. s.	HORACE JOHNSON.....	7,918	6,157	587.2	60.2	27.4	1929	Lorain, Ohio.
15	219796	KULK	St. s.	HORACE LUCKENBACH.....	6,475	4,008	445.0	58.0	32.0	1919	Machida Tachibana, Japan.
16	215122		St. s.	HORACE S. WILKINSON.....	8,338	6,829	588.3	60.0	27.0	1917	Toledo, Ohio.
17	215342	WDDG	St. s.	Horace X. Baxter.....	1,293	700	214.0	42.0	17.0	1917	North Bend, Oreg.
18	222938		St. s.	Howg's Neck.....	31	21	56.6	12.0	6.4	1905	Camden, N. J.
19	95631		St. s.	Howard.....	43	21	64.8	17.4	7.0	1881	Philadelphia, Pa.
20	96308	WMCV	St. s.	HOWARD.....	3,581	2,278	310.5	42.0	16.0	1895	Wilmington, Del.
21	210880		St. s.	Howard C. Moore.....	158	108	88.2	25.5	11.2	1913	Tottenville, N. Y.
22	96524		St. s.	HOWARD L. SHAW.....	4,241	3,094	435.5	51.5	23.5	1900	Wyandotte, Mich.
23	212153		St. s.	HOWARD M. HANNA, Jr.....	6,204	4,680	504.0	54.0	30.0	1914	Cleveland, Ohio.
24	107738	WDDP	St. s.	HOWARD P. ELLIS, Jr.....	3,582	2,778	346.0	44.2	24.0	1902	Chicago, Ill.
25	221929		St. p.	HOWARD W. JACKSON.....	379	248	126.0	25.1	10.3	1925	Baltimore, Md.
26	95348		St. s.	Howell.....	73	49	79.9	20.1	7.9	1873	Philadelphia, Pa.
27	218221	KIJQ	St. s.	HOXBAR.....	6,958	4,329	434.8	56.2	31.8	1919	Sparrows Point, Md.
28	217616	KEMK	St. s.	HOXIE.....	4,023	2,838	376.4	52.3	27.0	1918	do.
29	228613	KJMY	St. s.	HUALALAI.....	3,068	1,803	295.0	48.1	25.6	1929	San Francisco, Calif.
30	216355	KLUE	St. s.	HUBERT SCHAFER.....	2,010	1,227	252.0	43.5	18.9	1918	Toledo, Ohio.
31	213536		St. s.	Hudson.....	130	88	81.6	23.4	10.7	1915	Tottenville, N. Y.
32	120590		St. s.	Hugh Bond.....	18	12	48.2	13.0	5.7	1884	Brooklyn, N. Y.
33	80135		St. s.	Hugh C. Barrett.....	46	31	57.5	17.0	8.1	1874	Philadelphia, Pa.
34	202783	KJMZ	St. s.	HUGH L. BOND, Jr.....	212	144	112.0	23.1	11.2	1906	Baltimore, Md.
35	218579	KIQR	St. s.	HUGOTON.....	6,943	4,207	434.8	56.2	31.7	1919	Sparrows Point, Md.
36	218771	KIVQ	St. s.	HUGENOT.....	6,964	4,282	434.8	56.2	31.7	1919	do.
37	218074	KIJD	St. s.	HULVER.....	418	160	142.0	27.5	14.6	1919	Superior, Wis.
38	218071	KIGC	St. s.	HUMACONNA.....	418	160	142.0	27.5	14.6	1919	do.
39	81844		St. s.	HUMBOLDT.....	167	85	99.6	22.7	12.6	1859	San Francisco, Calif.
40	218072	KIPN	St. s.	HUMRICK.....	418	160	142.0	27.5	14.6	1919	Superior, Wis.
41	228877	KJNA	St. s.	HUMCULA.....	961	519	210.7	38.0	14.2	1929	San Francisco, Calif.
42	208067		St. s.	Huntington.....	85	58	66.4	21.0	9.3	1910	Tottenville, N. Y.
43	232744		St. s.	HUNTINGTON.....	271	147	102.8	29.2	13.5	1933	Newport News, Va.
44	200567		St. w.	Huntsville.....	129	129	138.5	26.2	3.6	1903	Huntsville, Ala.
45	96669		St. s.	HURLBY W. SMITH.....	4,632	3,415	414.0	50.0	28.0	1903	Lorain, Ohio.
46	212080	WHCC	St. s.	HURON.....	4,810	3,051	415.0	56.0	27.5	1914	Ecorse, Mich.
47	213668		St. s.	HURON.....	64	32	68.7	17.0	11.0	1915	Cleveland, Ohio.
48	200642		St. s.	Hustler.....	121	70	97.1	23.3	10.9	1904	Kennebunkport, Me.
49	205178		St. w.	Hustler.....	96	73	104.5	23.5	4.7	1908	Portland, Oreg.

1 Formerly st. s. Highflyer.

2 Formerly st. s. Hessele.

3 Formerly st. s. Machigonne.

4 Formerly st. s. Callahan.

5 Formerly st. s. Eastern Trader.

6 Formerly U. S. Q. M. C. st. s. Capt. B. M. Hartshorne.

7 Formerly st. s. ja Howard.

8 Formerly st. s. N. S. Briggs.

Steam Vessels

Line No.	Service	Crew	Horsepower	Name of owner	Home port	Address of owner
1	Tow.	7	800	Lehigh Valley R. R. Co. of New Jersey (N. J.)	New York, N. Y.	113 Liberty Street.
2	Tow.	7	660	Delaware, Lackawanna and Western R. R. Co. (Pa.)	do.	90 West Street.
3	Frt.	7	1000	do.	do.	Do.
4	Fsh.	6	55	Booth Fisheries Corporation (Del.)	Chicago, Ill.	300 West Adams Street.
5	Frt. †	33	2,800	Pacific Argentinian Brazil Line (Del.)	San Francisco, Calif.	461 Market Street.
6	Frt.	20	250	Merritt-Chapman & Scott Corporation (Del.)	Los Angeles, Calif.	720 Wilmington and San Pedro Road, San Pedro, Calif.
7	Frt.	32	2,000	Pittsburgh Steamship Co. (W. Va.)	Duluth, Minn.	Wolvyn Building.
8	Tow.	15	720	Carnegie Steel Co. (N. J.)	Pittsburgh, Pa.	434 Fifth Avenue.
9	Tow.	16	500	Delaware, Lackawanna & Western Coal Co. (N. J.)	New York, N. Y.	120 Broadway.
10	Pas.	5	132	Frank C. McMahon	Bridgeport, Conn.	47 Forrest Street, Stamford, Conn.
11	Pas.	14	550	McAllister Navigation Co. (N. Y.)	New York, N. Y.	24 State Street.
12	Frt.	7	1,200	Hoboken Ferry Co. (N. J.)	San Francisco, Calif.	90 West Street.
13	Frt. †	10	400	Oakland Scavenger Co. (Calif.)	do.	2501 Peralto Street, Oakland, Calif.
14	Frt.	32	2,400	Pittsburgh Steamship Co. (W. Va.)	Duluth, Minn.	Wolvyn Building.
15	Frt. †	45	3,600	Luckenbach Steamship Co. (Del.)	New York, N. Y.	120 Wall Street.
16	Frt.	30	2,000	Great Lakes Steamship Co. (Del.)	Oswego, N. Y.	Hills Building, Syracuse, N. Y.
17	Frt.	26	850	Horace X. Baxter Steamship Co. (Calif.)	San Francisco, Calif.	333 Montgomery Street.
18	Pas.	3	125	Henry Champion	Boston, Mass.	656 Huntington Avenue.
19	Tow.	4	150	Harry Williams	New York, N. Y.	523 Willow Avenue, Hoboken, N. J.
20	Frt.	47	2,500	Merchants & Miners Transportation Co. (Md.)	Baltimore, Md.	112 South Gay Street.
21	Pas.	7	550	John E. Moore Co. (N. Y.)	New York, N. Y.	17 Battery Place.
22	Frt.	27	1,150	Pittsburgh Steamship Co. (W. Va.)	Duluth, Minn.	Wolvyn Building.
23	Frt.	31	1,760	Columbia Transportation Co. (Del.)	Wilmington, Del.	100 West Tenth Street.
24	Frt.	27	530	Valley Camp S. S. Co. (Del.)	do.	Do.
25	Frt.	12	350	Mayor and City Council (Md.)	Baltimore, Md.	City Hall.
26	Tow.	8	250	J. S. Packard Dredging Co. (N. J.)	Providence, R. I.	C/o Trilmount Dredging Co., 10 State Street, Boston, Mass.
27	Tnk.	33	2,600	Malston Co. (Del.)	Wilmington, Del.	Care U. S. Corporation Co., Dover, Del.
28	Frt. †	49	2,500	United States Shipping Board	Baltimore, Md.	Coca Cola Building.
29	Pas.	62	4,000	Inter-Island Steam Navigation Co. (Hawaii)	Honolulu, Hawaii	Fort and Merchant Streets.
30	Frt.	30	1,200	Schafer Bros. Lumber & Shingle Co. (Wash.)	San Francisco, Calif.	10 California Street.
31	Tow.	7	300	Hudson Tow Boat Co. (N. J.)	New York, N. Y.	Foot Seventeenth Street, Hoboken, N. J.
32	Tow.	3	80	Gowanus Towing Co. (N. Y.)	do.	Foot Smith Street (B).
33	Tow.	4	175	Lighterage Holdings (N. Y.)	do.	21 West Street.
34	Frt.	11	600	Baltimore & Ohio R. R. Co. (Md.)	Baltimore, Md.	Baltimore and Charles Streets.
35	Tnk.	33	2,600	Malston Co. (Del.)	Wilmington, Del.	Care U. S. Corporation Co., Dover, Del.
36	Tnk. †	34	2,600	Riehfield Oil Company of California (Del.)	Los Angeles, Calif.	Riehfield Oil Building.
37	Tow.	22	800	Tennessee Coal, Iron & Railroad Co. (Tenn.)	Mobile, Ala.	Brown Mary Building, Birmingham, Ala.
38	Tow.	15	1,250	Merrill & Ring Lumber Co. (Wash.)	Seattle, Wash.	White Building.
39	Tow.	7	800	Humboldt Stevedore Co. (Nev.)	Entreka, Calif.	121 F Street.
40	Tow.	21	850	Ford Motor Co. (Del.)	Detroit, Mich.	3974 Schaefer Road, Dearborn, Mich.
41	Pas.	44	1,850	Inter-Island Steam Navigation Co. (T. H.)	Honolulu, Hawaii	Fort and Merchant Streets.
42	Tow.	5	150	Red Star Towing & Transportation Co. (W. Va.)	New York, N. Y.	21 West Street.
43	Tow.	5	800	Newport News Shipbuilding and Dry Dock Co. (Va.)	Newport News, Va.	Washington Avenue.
44	Tow.	18	420	Nashville, Chattanooga & St. Louis Ry. (Tenn.)	Nashville, Tenn.	930 Broad Street.
45	Frt.	23	1,500	Great Lakes Steamship Co. (Del.)	Oswego, N. Y.	Hills Building, Syracuse, N. Y.
46	Frt.	23	1,800	Wynndotte Transportation Co. (Mich.)	Detroit, Mich.	1622 Ford Building.
47	Tow.	1	500	Great Lakes Towing Co. (N. J.)	Duluth, Minn.	N. P. Dock.
48	Tow.	8	400	Donaldson Towing and Lightering Co. (Del.)	Philadelphia, Pa.	Bourse Building.
49	Tow.	6	175	Nickum & Kelly Sand & Gravel Co. (Oreg.)	Portland, Oreg.	115 East Water Street.

† Formerly st. s.
 † Formerly st. s.
 † Formerly st. s.
 † Formerly st. s.
 † Formerly st. s.

10 Formerly st. s. Forward.
 11 Formerly st. s. Win. C. Nicol.
 12 Formerly st. s. Wallula.
 13 Formerly st. s.
 14 Formerly st. s.
 15 Formerly st. s.
 16 U. S.-E. F. C.-A. I. B. C. No. 3.

Steam Vessels

Line No.	Official No.	Signal and radio-call letters	Reg	Name of vessel	Tonnage		Dimensions			When built	Where built
					Gross	Net	Length	Breadth	Depth		
1	224686		St. w.	Hustler.....	70	51	Feet 92.8	Feet 18.9	Feet 3.0	1925	Shreveport, La.....
2	96563	WCDY	St. s.	HYADES.....	3,817	2,668	331.5	47.0	25.0	1900	Sparrows Point, Md.....
3	206094	KJNB	St. s.	Hyak.....	207	141	132.2	20.8	5.5	1909	Portland, Oreg.....
4	220435	KDCA	St. s.	HYBERT.....	6,501	4,016	395.3	55.1	31.4	1920	Wilmington, N. C.....
5	211521		St. s.	HYDRO.....	1,282	872	172.0	40.6	19.0	1913	Manitowoc, Wis.....
6	220513		St. s.	I. C. WHITE.....	6,922	4,302	430.0	59.2	33.4	1920	Chester, Pa.....
7	202855	KDDB	St. s.	I. E. Brown.....	133	105	72.3	22.2	8.0	1906	Tottenville, N. Y.....
8	220618		St. s.	I. H. Larsen.....	64	43	58.6	16.6	6.3	1920	Menominee, Mich.....
9	219487	KOVZ	St. s.	I. J. Merrill.....	794	396	163.0	35.0	18.3	1919	Tottenville, N. Y.....
10	219132		St. w.	I. LAMONT HUGHES.....	364	260	117.5	31.4	5.2	1919	Ambridge, Pa.....
11	100597		St. s.	I. Watson Stephenson.....	639	501	172.0	35.0	11.9	1895	West Bay City, Mich.....
12	209407		St. s.	Ibsen.....	13	9	35.0	10.0	5.2	1911	Charlevoix, Mich.....
13	100281		St. p.	Ida.....	765	593	190.0	54.0	9.8	1881	Wilmington, Del.....
14	100452		St. s.	Ida W.....	61	26	63.4	18.5	7.8	1889	San Francisco, Calif.....
15	100353		St. s.	Ida Patton.....	26	13	74.8	13.8	4.0	1884	Dubuque, Iowa.....
16	100755		St. s.	Ida M. Chase.....	38	26	51.7	15.5	7.5	1901	East Boston, Mass.....
17	218066	WXOI	St. s.	IDA HAY ATWATER.....	2,496	1,490	253.1	43.6	25.1	1919	Ashtabula, Ohio.....
18	214627	KJNC	St. s.	Idaho.....	994	563	205.6	41.4	14.8	1916	Ashdeen, Wash.....
19	231180		St. s.	IDAHO.....	91	32	78.8	20.0	12.4	1931	Cleveland, Ohio.....
20	100381		St. s.	Idéal.....	30	32	60.5	12.9	5.4	1885	Buffalo, N. Y.....
21	202732		St. s.	Idéal.....	149	101	86.5	21.8	10.9	1906	Tottenville, N. Y.....
22	225544		St. s.	Idéal.....	147	100	83.9	21.6	9.9	1924	do.....
23	224529		St. s.	IDEAL.....	31	21	62.8	14.2	5.7	1925	Buffalo, N. Y.....
24	206222		St. w.	Idler.....	98	62	64.0	16.8	3.7	1911	Fairbanks, Alaska.....
25	212813		St. w.	IDLEWILD.....	260	200	157.5	46.0	5.0	1914	Pittsburgh, Pa.....
26	100612		St. s.	Iduna.....	21	14	53.3	12.0	5.5	1896	South Boston, Mass.....
27	100680	WPCY	St. s.	ILLINOIS.....	2,427	1,468	225.0	40.0	21.7	1899	Chicago, Ill.....
28	200603		St. s.	ILLINOIS.....	287	34	107.0	21.2	13.0	1898	do.....
29	212542		St. s.	ILLINOIS.....	99	51	71.0	20.0	12.5	1914	Cleveland, Ohio.....
30	219931	KUQM	St. s.	ILLINOIS.....	5,403	3,362	410.0	54.4	27.2	1920	Los Angeles, Calif.....
31	221400	KDSZ	St. s.	ILLINOIS.....	6,448	3,980	116.8	56.1	32.7	1921	Bath, Me.....
32	221934	KFMC	St. w.	ILLINOIS.....	1,411	1,188	230.0	58.0	8.0	1921	Stillwater, Minn.....
33	100586		St. s.	Hyblus.....	12	6	46.1	11.4	4.0	1894	Braintree, Mass.....
34	218859	KIZV	St. s.	IMLAY.....	7,005	4,352	425.8	57.0	31.2	1919	Oakland, Calif.....
35	100234		St. s.	Inca.....	103	51	92.6	20.0	9.5	1879	Philadelphia, Pa.....
36	213730	KJND	St. s.	INCA.....	1,111	948	246.0	38.4	15.5	1915	Ecorse, Mich.....
37	217517		St. s.	Inca.....	64	44	73.4	19.4	8.1	1919	Greenwich Piers, N. J.....
38	220447	KDCG	St. s.	INDEPENDENCE HALL.....	5,050	3,076	360.0	54.2	27.8	1920	Hog Island, Pa.....
39	100739		St. s.	INDEPENDENT.....	164	112	96.2	21.0	12.5	1901	Port Richmond, N. Y.....
40	221066	KDHP	St. s.	INDIA ARROW.....	8,327	5,176	168.4	62.7	32.0	1921	Quincy, Mass.....
41	77268		St. s.	INDIAN.....	72	49	72.0	17.0	8.1	1897	Philadelphia, Pa.....
42	212729		St. s.	Indian.....	23	16	40.1	12.0	5.2	1914	Manitowoc, Wis.....
43	208915		St. s.	INDIANA.....	98	36	71.0	20.0	11.6	1911	Cleveland, Ohio.....
44	223104		St. w.	Indiana.....	131	134	107.7	21.8	4.6	1923	Paducah, Ky.....
45	230102	KHRJ	St. s.	INDIANA.....	913	416	191.0	40.6	8.0	1930	Charleston, W. Va.....
46	206929	KJNE	St. s.	INDIANAPOLIS.....	386	262	180.0	32.0	18.6	1904	Toledo, Ohio.....
47	203130		St. s.	INDIANAPOLIS.....	547	372	106.6	32.1	14.7	1906	Sparrows Point, Md.....
48	202323		St. s.	INDUSTRY.....	293	138	99.6	30.0	12.0	1905	Buffalo, N. Y.....
49	210886		St. s.	Industry.....	143	301	120.8	32.0	8.9	1912	Tottenville, N. Y.....
50	100589	KJNF	St. s.	INLAND.....	1,888	1,098	248.0	42.0	21.5	1894	Cleveland, Ohio.....
51	227112		St. w.	Inland.....	257	257	134.7	28.0	5.0	1927	Paducah, Ky.....
52	217302	KJNG	St. s.	INTEGRITY.....	192	10	95.5	24.2	13.0	1918	Green Bay, Wis.....
53	214517		St. s.	INTERLAKE.....	41	7	46.0	11.0	3.3	1916	Buffalo, N. Y.....
54	100749		St. s.	International.....	390	401	141.4	34.2	16.1	1901	West Haven, Conn.....
55	161718		St. s.	International.....	55	27	71.7	17.8	8.3	1893	Baltimore, Md.....
56	218721	KITQ	St. s.	INTERNATIONAL.....	2,740	1,760	253.4	43.7	26.2	1919	Ashtabula, Ohio.....
57	202837	KJNH	St. s.	Interstate.....	101	69	87.2	30.0	9.0	1905	Baltimore, Md.....
58	217073		St. w.	Interstate.....	57	31	80.6	18.3	4.3	1918	Patterson, La.....
59	223545		St. w.	Interstate.....	336	306	131.5	26.7	2.6	1924	Vancouver, Wash.....

1 Formerly st. w. H. D. Williams.
 2 Formerly st. s. *fa* Crutegrowno.
 3 Formerly st. s. *fb* Penobscot.
 4 Formerly st. s. Las Vegas.

5 Formerly st. s. John I. Brady.
 6 Formerly st. s. P. R. R. No. 153.
 7 Formerly st. s. C. H. Conover.

Line No.	Service	Crew	Horsepower	Name of owner	Home port	Address of owner
1	Tow.	5	75	A. W. Farney.....	Kansas City, Mo.....	Armour Building, North Kansas City, Mo.
2	Fsh.	30	1,500	Red Salmon Canning Co. (Calif.).....	San Francisco, Calif.....	2 Pine Street.
3	Pas.	12	750	Kitsap County Transportation Co. (Wash.).....	Seattle, Wash.....	Canadian National Dock.
4	Frt. †	33	2,800	Lykes Bros., Ripley S. S. Co. (La.).....	New Orleans, La.....	Whitney Bank Building.
5	Frt.	21	500	Kelley Island Lime & Transport Co. (Ohio).....	Sandusky, Ohio.....	Foot McDonough Street.
6	Tnk. †	41	2,700	Pan American Foreign Corporation (Del.).....	Wilmington, Del.....	110 West Tenth Street.
7	Oys.	3	150	Herbert I. Brown.....	New Haven, Conn.....	29 High Street, East Haven, Conn.
8	Fsh.	6	130	Henry Muehlenberg.....	Milwaukee, Wis.....	424 East Water Street, She- boygan, Wis.
9	Wrk	23	1,000	Merritt-Chapman & Scott Corporation (Del.).....	New York, N. Y.....	17 Battery Place.
10	Tow.	17	750	Carnegie Steel Co. (N. J.).....	Pittsburgh, Pa.....	434 Fifth Avenue.
11	Frt.	15	500	Saglnaw Bay Transportation Co. (Ohio).....	Cleveland, Ohio.....	1918 Carter Road.
12	Fsh.	3	28	Edwin S. Emory.....	Grand Haven, Mich.....	Box 65, Traverse City, Mich.
13	Pas.	26	400	Sangerties & New York Steamboat Co. (N. Y.).....	Albany, N. Y.....	Sangerties, N. Y.
14	Tow.	5	225	Knappion Towboat Co. (Wash.).....	Astoria, Ore.....	Foot Fourteenth Street.
15	Tow.	6	300	West Kentucky Coal Co. (N. J.).....	Memphis, Tenn.....	Foot Butler Street.
16	Tow.	2	90	Mystic S. S. Co. (Trustees).....	Boston, Mass.....	250 Stuart Street.
17	Frt.	28	1,350	Atwater S. S. Co. (Mass.).....	Fall River, Mass.....	150 South Main Street.
18	Frt.	25	600	Wilson Bros. & Co. (Nev.).....	San Francisco, Calif.....	Russ Building.
19	Tow.	8	700	Great Lakes Towing Co. (N. J.).....	Duluth, Minn.....	N. P. Dock.
20	Tow.	3	80	International Lumber Co. (Minn.).....	do.....	International Falls, Minn.
21	Tow.	5	550	Mathiasen Shipping Co. (Del.).....	New York, N. Y.....	15 Moore Street.
22	Tow.	7	500	Arthur Ackerman.....	do.....	80 South Street.
23	Fsh.	4	60	Union Fish Co. (Ohio).....	Cleveland, Ohio.....	Foot State Street, Erie, Pa.
24	Pas.	2	70	F. G. Noyes, Estate of.....	Seward, Alaska.....	c/o Frederic E. Fuller, Title & Trust Building, Seattle, Wash.
25	Pas.	12	400	New St. Louis & Calhoun Packet Corporation (Mo.).....	St. Louis, Mo.....	Foot Olive Street.
26	Fer.	2	60	John M. Forbes, Estate of.....	Boston, Mass.....	c/o W. C. Forbes, Norwood, Mass.
27	Pas.	43	1,350	Wisconsin & Michigan S. S. Co. (Wis.).....	Milwaukee, Wis.....	108 North Broadway.
28	Frb.	16	800	City of Chicago (Ill.).....	Chicago, Ill.....	City Hall.
29	Tow.	4	750	Great Lakes Towing Co. (N. J.).....	Duluth, Minn.....	N. P. Dock.
30	Frt.	38	3,500	States S. S. Co. (Nev.).....	Portland, Ore.....	Porter Building.
31	Tnk.	35	3,000	Texaco Co. (Del.).....	Wilmington, Del.....	7 West Tenth Street.
32	Tow.	30	2,000	Inland Waterways Corporation.....	St. Louis, Mo.....	Munitions Building, Wash- ington, D. C.
33	Pas.	2	35	Thomas M. O'Brien.....	Boston, Mass.....	172 Bunker Hill Street.
34	Tnk. †	33	2,400	Malston Co. (Del.).....	Wilmington, Del.....	Dover, Del.
35	Tow.	7	400	South Atlantic Towing Co. (Ga.).....	Brunswick, Ga.....	Bay Street.
36	Frt.	27	1,000	Valley Camp S. S. Co. (Del.).....	Wilmington, Del.....	100 West Tenth Street.
37	Tow.	8	250	Charles E. Davis, Jr. (trustee).....	Philadelphia, Pa.....	United Fruit Building.
38	Frt. †	44	2,700	United States Shipping Board.....	do.....	Hoarse Building.
39	Tow.	8	850	New Orleans Coal & Bisso Towboat Co. (Del.).....	New Orleans, La.....	United Fruit Building.
40	Tnk.	43	3,200	Standard-Vacuum Transportation Co. (Del.).....	New York, N. Y.....	26 Broadway.
41	Tow.	6	150	Tugboat Indian Co. (Del.).....	Wilmington, Del.....	Dover, Del.
42	Fsh.	3	50	Thomas C. Green.....	Grand Haven, Mich.....	1391 Lake Shore Drive, Mus- kegon, Mich.
43	Tow.	8	400	Great Lakes Towing Co. (N. J.).....	Cleveland, Ohio.....	1060 Union Trust Building.
44	Tow.	7	200	Indiana Towing Co. (Ind.).....	Evansville, Ind.....	Citizen Bank Building.
45	Tow.	44	2,600	Mississippi Valley Barge Line Co. (Del.).....	St. Louis, Mo.....	408 Pine Street.
46	Pas.	28	1,400	Puget Sound Navigation Co. (Nev.).....	Seattle, Wash.....	32 Colman Dock.
47	Frt.	5	300	Pennsylvania R. R. Co. (Pa.).....	New York, N. Y.....	Jersey City, N. J.
48	Frt.	7	100	Merchants Lighterage Co. (Ill.).....	Chicago, Ill.....	211 East North Water Street.
49	Frt.	8	170	New York & New Jersey Steamboat Co. (N. J.).....	Perth Amboy, N. J.....	286 Front Street.
50	Frt.	24	1,450	Iroquois Steamship Corporation (N. Y.).....	Buffalo, N. Y.....	Chamber of Commerce Building.
51	Tow.	10	500	American Barge Line Co. (Del.).....	Louisville, Ky.....	437 North Preston Street.
52	Tow.	10	450	Havemeyers & Elder (N. Y.).....	New York, N. Y.....	25 Broadway.
53	Frt.	1	45	Upson-Walton Co. (Ohio).....	Buffalo, N. Y.....	182 Ohio Street.
54	Elr.	5	300	International Elevating Co. (N. J.).....	New York, N. Y.....	2 Broadway.
55	Frt.	1	175	Atlantic Transport Co. (W. Va.).....	Baltimore, Md.....	Chamber of Commerce Building.
56	Fsh.	37	1,425	International Packing Co. (Wash.).....	Seattle, Wash.....	510 Colman Building.
57	Tow.	8	250	Tug Interstate Co. (Del.).....	Philadelphia, Pa.....	113 Walnut Street.
58	Tow.	6	130	Thomas S. Seely.....	New Orleans, La.....	Thibodaux, La.
59	Pas.	11	350	W. E. Graves.....	Portland, Ore.....	680 East Eighteenth Street, North, Portland, Ore.

† Formerly (a) st. s. I. W. Nicholas.
 † Formerly (b) British st. s. Inland.
 † Formerly st. s. Cockamong.
 † Formerly st. s. Venus.

‡ Formerly st. s. Laka Singara.
 ‡ Formerly st. s. (a) Prudence.
 ‡ Formerly st. s. (b) James J. McNally.
 ‡ Formerly st. w. W. H. Crosby.

Steam Vessels

Line No.	Official No.	Signal and radio-call letters	Rlg	Name of vessel	Tonnage		Dimensions			When built	Where built
					Gross	Net	Length	Breadth	Depth		
1	127421		St. s.	Intrepd.	123	55	85.5	21.2	10.3	1900	Ballard, Wash.
2	140834		St. s.	Intrepd.	119	59	91.0	22.5	10.0	1887	Philadelphia, Pa.
3	217301	KDWR	St. s.	INVADER.....	192	40	95.5	24.2	13.0	1913	Green Bay, Wis.
4	211825	KJNI	St. s.	INVINCIBLE.....	231	135	95.1	26.3	12.1	1913	Baltimore, Md.
5	217053	WCII	El. s.	INVINCIBLE.....	7,592	4,829	440.0	56.0	35.2	1918	Alameda, Calif.
6	209156		St. w.	Ione.....	493	341	147.5	30.5	5.9	1911	Vancouver, Wash.
7	18337		St. s.	IONIAN.....	48	33	70.0	17.0	6.7	1896	Newburgh, N. Y.
8	213566		St. s.	IOWA.....	69	52	71.0	20.0	12.5	1915	Cleveland, Ohio.
9	221633	KFLT	St. w.	IOWA.....	1,411	1,158	230.0	58.0	8.0	1921	Stillwater, Minn.
10	219627	KUDK	St. s.	IOWA.....	5,724	3,564	410.5	54.0	27.1	1920	South San Francisco, Calif.
11	211615		St. w.	IOWA.....	47	47	90.1	21.1	3.5	1932	Clinton, Iowa.
12	212144	WACH	St. s.	IOWAN.....	5,165	3,145	407.7	53.7	28.1	1914	Sparrows Point, Md.
13	218203	KILY	St. s.	ISWICH.....	5,671	3,448	400.7	54.2	30.1	1919	Chester, Pa.
14	219174	KOKP	St. s.	IRENE.....	3,492	2,112	328.0	46.2	22.9	1919	Wilmington, Del.
15	92794	KJNJ	St. s.	Iris.....	2,850	1,736	304.3	38.8	24.5	1885	Newcastle, England.
16	209583		St. w.	Iron City.....	69	69	120.6	22.9	3.4	1912	Parkersburg, W. Va.
17	210856		St. s.	Iron Duke.....	39	19	83.6	13.4	4.0	1912	Dana, W. Va.
18	206864		St. w.	Ironton.....	70	62	90.0	28.0	3.7	1909	Point Pleasant, W. Va.
19	100730	KJNK	St. s.	IROQUOIS.....	1,767	1,202	213.8	46.0	15.2	1901	Toledo, Ohio.
20	12889	KGOY	St. s.	IROQUOIS.....	433	151	145.0	26.0	16.0	1892	San Francisco, Calif.
21	226332	KCFD	St. s.	IROQUOIS.....	6,209	3,405	391.7	62.2	10.4	1927	Newport News, Va.
22	100665		St. s.	Irving F. Ross.....	27	18	49.0	15.4	6.5	1898	East Boston, Mass.
23	96032		St. s.	Irving G. Keller.....	16	31	62.6	17.5	7.5	1890	Brooklyn, N. Y.
24	3313		St. p.	IRVINGTON.....	630	736	190.0	36.0	13.3	1885	do.
25	215692		St. s.	IRVINGTON.....	345	248	111.2	32.0	15.8	1917	Elizabeth, N. J.
26	100707		St. s.	ISAAC L. ELLWOOD.....	5,143	4,018	478.0	62.0	25.1	1909	West Bay City, Mich.
27	214669	WHCJ	St. s.	ISAAC T. MANN.....	5,266	3,354	368.6	55.2	30.5	1917	Camden, N. J.
28	208911	KJNL	St. s.	ISABELA.....	3,109	1,920	335.0	46.8	22.7	1911	Newport News, Va.
29	211817		St. s.	Isabell.....	36	22	59.3	16.3	6.4	1913	Erie, Pa.
30	211800		St. s.	Isatell C.....	18	12	50.0	14.0	5.5	1913	Manitowoc, Wis.
31	203364	KFLI	St. s.	ISIDEMING.....	7,015	5,592	538.4	56.2	27.3	1906	Ecorse, Mich.
32	100322		St. s.	ISIS.....	36	18	57.0	16.0	6.0	1883	Brooklyn, N. Y.
33	100556		St. s.	ISIS.....	501	402	140.0	32.1	16.0	1895	Camden, N. J.
34	213515		St. s.	ISIS.....	64	43	65.7	18.1	8.2	1915	Baltimore, Md.
35	224554		St. p.	ISLAND QUEEN.....	986	860	286.1	45.6	7.3	1925	Midland, Pa.
36	100601		St. s.	Islander.....	210	143	138.1	23.8	7.1	1895	Benton Harbor, Mich.
37	205007		St. s.	Islander.....	70	48	80.9	19.7	6.8	1908	East Boothbay, Me.
38	225342		St. w.	Islander.....	82	66	61.6	15.2	4.0	1926	Portland, Oreg.
39	100535		St. s.	ISLAY.....	26	13	60.0	13.0	5.0	1892	Superior, Wis.
40	92521	WHDH	St. s.	ISLE ROYALE.....	2,944	2,391	271.7	42.2	20.8	1893	Chicago, Ill.
41	100555		St. s.	Isteford.....	27	15	49.2	14.4	5.2	1893	Brewer, Me.
42	100776		St. w.	Isleton.....	629	418	167.5	36.0	7.5	1902	Wood Island, Calif.
43	207666		St. s.	Isobel.....	30	20	58.8	14.4	5.6	1910	Warroad, Minn.
44	217865	KEVS	St. s.	ISOBEL.....	2,323	1,394	251.0	43.6	22.2	1919	Duluth, Minn.
45	211983		St. s.	Issaquah.....	288	196	111.1	38.3	8.9	1914	Seattle, Wash.
46	225841		St. w.	ISTHMIAN.....	364	290	147.5	33.4	5.2	1926	Ambridge, Pa.
47	200400	KJNM	St. s.	ISTROUMA.....	435	296	119.7	28.1	15.2	1902	Shooters Island, N. Y.
48	203492		St. s.	ITHACA.....	1,462	676	187.5	43.4	10.5	1906	Newport News, Va.
49	218728	KJNN	St. s.	IVANHOE.....	127	187	112.0	27.5	14.8	1919	Superior, Wis.
50	228814		St. w.	J. P.....	23	23	61.0	16.0	2.8	1927	Rock Island, Ill.
51	20611		St. p.	J. S.....	806	806	264.7	42.0	6.8	1896	Dubuque, Iowa.
52	77097		St. s.	J. Arnold.....	23	11	51.2	14.5	6.0	1893	Albany, N. Y.
53	216768	KJNO	St. s.	J. A. BISSO.....	246	144	102.3	23.7	11.2	1900	Sorel, Quebec.
54	211153		St. s.	J. A. CAMPBELL.....	7,310	5,609	525.0	58.1	27.8	1913	Lorain, Ohio.
55	212394	WOCI	St. s.	J. A. MOFFETT.....	6,521	4,012	419.4	51.2	31.6	1915	San Francisco, Calif.
56	203305		St. s.	J. A. Reynolds.....	74	50	65.2	19.0	8.0	1906	New Baltimore, N. Y.

¹ Formerly st. s. Charles Counselmen.

² Formerly st. s. Lowell M. Palmer.

³ Formerly st. s. *(a)* Cochecho.

⁴ Formerly st. s. *(b)* Industry No. 2.

⁵ Formerly st. s. Heary A. Haber.

⁶ Formerly st. s. West Cadron.

⁷ Formerly st. s. Bethnor.

(a) British st. s. Dryden.

¹ Formerly *(b)* British st. s. Menemsha.

² st. s. Menemsha.

³ *(a)* Fearless.

⁴ Formerly *(b)* U. S. Navy st. s. Iroquois.

⁵ st. s. Fearless.

Line No.	Service	Crew	Horsepower	Name of owner	Home port	Address of owner
1	Tow.	9	450	Gilkey Brothers Towing Co. (Wash.)	Seattle, Wash.	Anacortes, Wash.
2	Tow.	6	400	James F. Woodmencey, estate of	New York, N. Y.	100 Fairview Avenue, Jersey City, N. J.
3	Tow.	10	450	Havemeyers & Elder (N. Y.)	do	25 Broadway.
4	Tow.	6	1,100	do	do	Do.
5	Frt.	41	3,099	United States Shipping Board	San Francisco, Calif.	369 Pine Street.
6	Frt.	11	630	Western Transportation Co. (Oreg.)	Portland, Oreg.	733 Pittock Building.
7	Tow.	5	150	Steamer Ionian Co. (Del.)	Wilmington, Del.	Dover, Del.
8	Tow.	6	750	Great Lakes Towing Co. (N. J.)	Duluth, Minn.	N. P. Dock.
9	Tow.	30	2,000	Inland Waterways Corporation	St. Louis, Mo.	Munitions Building, Washington, D. C.
10	Frt.†	33	2,800	States S. S. Co. (Nev.)	Portland, Oreg.	Porter Building.
11	Tow.	3	150	Frank W. Schneider	Dubuque, Iowa	Clinton, Iowa.
12	Frt.	36	4,000	American-Hawaiian S. S. Co. (N. J.)	New York, N. Y.	90 Broad Street.
13	Frt.	39	2,500	Lancaster S. S. Corporation (N. Y.)	do	26 Beaver Street.
14	Frt.	31	2,400	A. H. Bull S. S. Co. (N. J.)	do	115 Broad Street.
15	Frt.	27	1,000	Pacific Transport Co. (Calif.)	San Francisco, Calif.	430 Sansome Street
16	Tow.	9	250	Iron City Sand & Gravel Co. (Pa.)	Pittsburgh, Pa.	310 Grant Street.
17	Tow.	4	125	Ohio and Kanawha Transportation Co. (Del.)	Cincinnati, Ohio	Union Trust Building.
18	Fer.	1	45	Fullerton-Portsmouth Ferry Co. (Ky)	Louisville, Ky.	535 Second Street, Portsmouth, Ohio.
19	Frt.	27	1,500	Puget Sound Navigation Co. (Nev.)	Seattle, Wash.	32 Colman Dock.
20	Tow.	10	1,000	Bellingham Tug and Barge Co. (Wash.)	do	Roeder Avenue and B Street, Bellingham, Wash.
21	Pas.	177	8,500	New York & Miami Steamship Corporation (Mo.)	New York, N. Y.	Pier 36 N. R.
22	Tow.	2	150	Ross Tow Boat Co. (Mass.)	Boston, Mass.	28 T Wharf.
23	Tow.	4	150	Bowers Towing Co. (N. J.)	Newark, N. J.	178 Devon Street, Kearny, N. J.
24	Fer.	8	515	Irvington Piermont Ferry Corporation (N. Y.)	New York, N. Y.	51 East Forty-second Street.
25	Frt.	5	500	Lehigh Valley R. R. Co. of New Jersey (N. J.)	do	113 Liberty Street.
26	Frt.	25	1,800	Pittsburgh S. S. Co. (W. Va.)	Duluth, Minn.	Wolven Building.
27	Frt.	38	2,800	Pocahontas S. S. Co. (Del.)	Wilmington, Del.	Du Pont Building.
28	Frt. †	34	1,500	New York & Porto Rico S. S. Co. (Me.)	New York, N. Y.	Foot Wall Street.
29	Fsh.	6	65	A. G. Schiedenhelm	Erie, Pa.	
30	Fsh.	3	16	Peter Swanson	Sault Ste. Marie, Mich.	Grand Marais, Mich.
31	Frt.	31	1,700	Cleveland-Cliffs S. S. Co. (Del.)	Wilmington, Del.	100 West Tenth Street.
32	Tow.	4	80	Bridgeport Towing Line (Conn.)	Bridgeport, Conn.	6 Stratford Avenue
33	Flr.	9	300	International Elevating Co. (N. J.)	New York, N. Y.	2 Broadway.
34	Frt.	4	75	S. C. Loveland Co. (Del.)	Baltimore, Md.	151 South Front Street, Philadelphia, Pa.
35	Pas.	50	1,200	Coney Island (Ohio)	Cincinnati, Ohio	Strand Theatre Building.
36	Pas.	8	300	Arnold Transit Co. (Mich.)	Sault Ste. Marie, Mich.	Mackinac Island, Mich.
37	Pas.	7	175	Victoria F. Sutton	Newark, N. J.	56 Linden Avenue, Jersey City, N. J.
38	Frt.	3	100	C. A. Wendel	Portland, Oreg.	General Delivery, Rainier, Oreg.
39	Frt.	2	125	H. Christiansen & Sons (Minn.)	Duluth, Minn.	Buchanan Street and Lake Avenue, South.
40	Pas.	76	2,700	Ise Royal Transportation Co. (Ariz.)	Chicago, Ill.	333 North Michigan Avenue
41	Tow.	2	35	Sewall Webster	Bath, Me.	174 State Street, Augusta, Me.
42	Pas.	19	300	California Transportation Co. (Calif.)	San Francisco, Calif.	Pier 3.
43	Frt.	3	90	T. J. Welsh & Co. (Minn.)	Duluth, Minn.	Warrand, Minn.
44	Frt.	27	1,250	A. H. Bull S. S. Co. (N. J.)	Baltimore, Md.	Pier 5 East Pratt Street.
45	Pas.	5	250	Martinez-Benicia Ferry & Transportation Co. (Calif.)	San Francisco, Calif.	525 Market Street.
46	Tow.	19	750	Carnegie Steel Co. (N. J.)	Pittsburgh, Pa.	411 Fifth Avenue.
47	Tow.	12	2,312	Standard Oil Co. of Louisiana (La.)	Baton Rouge, La.	Box 620.
48	Fer.	7	1,000	Hoboken Ferry Co. (N. J.)	New York, N. Y.	90 West Street.
49	Tow.	21	850	P. Dougherty Co. (Md.)	Baltimore, Md.	Hearst Tower Building.
50	Tow.	2	85	Fred A. Kahlke	Chicago, Ill.	Rock Island, Ill.
51	Pas.	40	1,050	Streckfus Steamers (Del.)	St. Louis, Mo.	Foot Washington Avenue.
52	Tow.	2	80	Cornell Steamboat Co. (N. Y.)	Albany, N. Y.	22 Ferry Street, Kingston, N. Y.
53	Tow.	12	1,200	New Orleans Coal & Bisso Towboat Co. (Del.)	New Orleans, La.	United Fruit Building.
54	Frt.	33	1,800	Interlake S. S. Co. (Del.)	Wilmington, Del.	100 West Tenth Street.
55	Tnk.	42	3,700	Standard Oil Co. of California (Del.)	San Francisco, Calif.	225 Bush Street.
56	Tow.	1	150	Lyde-Mallory Lines (Me.)	New York, N. Y.	Pier 36, N. R.

† Formerly st. s. ^(a) Henry Hoehn, ^(b) Gilbert M. Edgett.
 † Formerly st. p. Brooklyn.
 † Formerly st. s. Tidewater.
 † Formerly st. s. Manilton.
 † Formerly st. s. ^(a) Happell, ^(b) Isobel Woerns.

† Formerly st. s. Cornell.
 † Formerly st. s. Kloeke.
 † Formerly st. p. Quincey.
 † Formerly British st. s. Alaska.
 † Formerly st. s. Alton C. Dustin.

Line No.	Official No.	Signal and radio-call letters	Rig	Name of vessel	Tonnage		Dimensions			When built	Where built
					Gross	Net	Length	Breadth	Depth		
							Feet	Feet	Feet		
1	214109	KJNP	St. s.	J. B. JOHN.....+△	2,172	1,401	250.0	43.0	22.6	1909	Wallsend, England...
2	202687	KJNQ	St. s.	J. B. Stetson.....□	922	492	181.0	39.4	13.4	1905	Winstow, Wash.
3	215832	WFCY	St. s.	J. C. DONNELL.....□	9,783	7,165	500.0	68.2	27.0	1917	Newport News, Va.
4	210747	WOCE	St. s.	J. C. FITZSIMMONS.....□+⊕	6,715	4,119	410.6	57.2	31.7	1918	Seattle, Wash.
5	76417		St. s.	J. C. Hartt.....□	222	111	115.7	27.0	11.1	1883	Philadelphia, Pa.
6	225587		St. w.	J. C. RAWN.....	169	169	135.5	30.1	4.3	1926	Paducah, Ky.
7	138256		St. s.	J. C. Reichert.....	78	39	77.7	19.0	9.0	1884	Tottenville, N. Y.
8	128349		St. s.	J. C. Reichert.....	77	38	79.2	18.0	8.6	1896	Camden, N. J.
9	205887		St. s.	J. C. WERNER.....	46	10	69.4	15.2	7.8	1907	New Orleans, La.
10	228183		St. w.	J. D. AYRES.....	418	294	151.0	34.7	6.0	1929	Midland, Pa.
11	78787		St. w.	J. D. Peters.....□	880	788	206.5	38.0	8.1	1889	Stockton, Calif.
12	78752		St. s.	J. E. Boyden.....□	87	52	85.4	19.0	9.8	1888	Seattle, Wash.
13	200144		St. s.	J. E. GORMAN.....	4,053	3,132	350.0	46.0	26.0	1909	St. Clair, Mich.
14	215903	WFCZ	St. s.	J. E. O'NEIL.....□	7,070	4,460	435.0	56.0	32.0	1918	San Francisco, Calif.
15	205043		St. s.	J. E. UPSON.....+△	6,309	4,853	504.0	54.0	30.0	1908	Cleveland, Ohio.
16	224878		St. w.	J. F. Butts.....+△	114	114	106.5	24.0	3.8	1925	Paducah, Ky.
17	205160		St. s.	J. F. DURSTON.....+△	4,791	3,500	440.0	52.0	28.0	1908	Superior, Wis.
18	203906	KFCJ	St. s.	J. F. SCHOELLKOPF, Jr.....⊕	7,263	5,795	531.2	56.2	27.2	1907	Lorain, Ohio.
19	77448		St. s.	J. G. ROSE.....	77	52	68.1	19.6	8.0	1900	Newburgh, N. Y.
20	204392		St. s.	J. H. Driscoll.....	27	19	60.0	15.0	6.3	1907	Lorain, Ohio.
21	226311		St. w.	J. H. HILLMAN.....	440	446	148.2	33.4	5.9	1927	Ambridge, Pa.
22	205220	KFFT	St. s.	J. H. MACOUBREY.....⊕	4,315	3,110	380.0	60.0	28.0	1908	Lorain, Ohio.
23	145300		St. w.	H. McCrady.....	160	113	113.0	25.4	4.3	1882	Pittsburgh, Pa.
24	77398		St. s.	J. H. Riehl.....	39	27	63.4	16.0	7.2	1900	Baltimore, Md.
25	202542	KKUI	St. s.	H. H. SHREADLE.....+⊕	6,838	5,183	513.0	60.2	32.0	1905	Ecorse, Mich.
26	213073		St. s.	H. J. Reichert.....	69	47	61.7	18.5	8.8	1915	Wilmington, Del.
27	204824	KDXV	St. s.	J. J. SULLIVAN.....+⊕	7,077	5,541	532.0	56.0	31.0	1907	Cleveland, Ohio.
28	77307		St. w.	J. K. DAVISON.....	259	199	150.0	27.2	5.0	1898	Pittsburgh, Pa.
29	217562	KEXQ	St. s.	H. L. LUCKENBACH.....□+⊕	6,369	3,999	448.9	60.2	28.2	1919	Chester, Pa.
30	202875	KURJ	St. s.	H. L. REISS.....+⊕	5,398	4,102	489.0	52.2	26.5	1906	Wyandotte, Mich.
31	76439		St. s.	J. L. Williams.....+⊕	51	25	67.4	16.4	9.2	1883	Buffalo, N. Y.
32	214311	WPCI	St. s.	J. M. DANZIGER.....□	6,093	3,748	430.0	58.2	33.3	1913	Philadelphia, Pa.
33	210990		St. s.	H. M. DAVIS.....	4,375	3,475	350.0	48.1	30.9	1916	Ecorse, Mich.
34	150575		St. s.	H. M. Taylor.....+	111	55	84.5	19.0	9.6	1892	Philadelphia, Pa.
35	77553		St. s.	J. N. Gilbert.....	42	28	74.0	18.0	7.2	1902	Scranton, Miss.
36	221492	KDTP	St. s.	J. N. PEW.....□+⊕	9,033	6,432	480.5	66.0	36.8	1923	Chester, Pa.
37	223226		St. w.	J. N. PHARR.....□	166	110	108.2	26.0	4.1	1921	Nashville, Tenn.
38	206222		St. s.	H. P. McAlister.....	133	59	90.0	22.0	10.7	1909	Newport News, Va.
39	207250		St. s.	J. P. MORGAN, Jr.....+△	7,521	5,824	580.0	58.0	32.0	1910	Lorain, Ohio.
40	202770	KGRQ	El. s.	H. R. SENSIBAR.....+⊕	7,179	4,638	537.8	56.2	27.0	1906	Ecorse, Mich.
41	77138		St. s.	H. R. SPRANKLE.....	44	23	58.7	16.0	7.5	1894	Cleveland, Ohio.
42	206695		St. s.	J. S. ASHLEY.....+△	6,361	4,780	504.0	54.0	30.0	1900	Lorain, Ohio.
43	217772		St. s.	J. S. Gagnon.....	62	36	56.5	16.5	7.5	1918	Green Bay, Wis.
44	217362		St. s.	J. T. Bessler.....	34	23	47.4	14.2	5.5	1916	Manitowoc, Wis.
45	81373		St. s.	H. T. REID.....△	2,234	1,571	320.0	42.0	25.0	1892	Superior, Wis.
46	200543		St. s.	J. T. Sherman.....	89	52	76.5	20.5	9.2	1903	Noank, Conn.
47	76207		St. s.	J. V. Taylor.....	40	20	60.8	15.6	8.6	1891	Buffalo, N. Y.
48	213824		St. w.	J. W. Callahan, Jr.....	93	93	121.8	23.4	4.0	1915	Apalachicola, Fla.
49	75773		St. s.	H. W. French.....	154	105	114.0	18.5	9.2	1875	Sanatuck, Me.
50	76413		St. s.	J. W. Parmelee.....	30	15	60.6	16.9	7.1	1883	Saugatuck, Mich.
51	201360	KJNR	St. s.	H. W. TERRY.....□	130	88	85.5	22.1	10.3	1904	Port Richmond, N. Y.
52	76111		St. s.	J. W. Thompson.....	17	8	47.0	13.0	6.0	1880	Baltimore, Md.
53	204993		St. s.	J. J. H. BROWN.....△	5,069	3,787	432.0	52.0	28.0	1908	Lorain, Ohio.
54	221450	KDHR	St. s.	J. FLETCHER FARRELL.....□	7,061	4,350	430.3	59.3	33.2	1921	Quincy, Mass.
55	217059	KGWO	St. s.	H. FLOYD MASSEY, Jr.....+⊕	2,084	1,223	251.0	43.7	19.2	1918	Superior, Wis.
56	221883	KJNS	St. s.	J. HAMPTON MOORE.....□	292	199	123.3	28.4	11.4	1922	Chester, Pa.
57	76651		St. s.	J. Howard Lowndes.....	72	36	75.0	18.9	6.5	1886	South Norwalk, Conn.

1 Formerly (a) British st. s. Kaministiquia.
 (b) st. s. Westoil.
 2 Formerly st. s. Montrollite.
 3 Formerly st. w. (a) H. S. Chamberlain.
 (b) Weber.
 4 Formerly st. s. Charles Runyon.
 (a) Chauncey M. Depew.
 (b) N. Y. Central Ltg. Co. No. 10.
 (c) New York Central No. 10.

6 Formerly (a) st. s. Sydney C.
 (b) U. S. N. st. s. Sydney C.
 7 Formerly st. s. North Lake.
 8 Formerly st. s. Hugh Kennedy.
 9 Formerly st. s. John A. Donaldson.
 10 Formerly st. w. Twilight.
 11 Formerly st. s. William G. Mather.
 12 Formerly st. s. Charles McNeill

Line No.	Service	Crew	Horsepower	Name of owner	Home port	Address of owner
1	Frt.	24	1,200	Petoskey Trans. Co. (Del.)	Chicago, Ill.	Petoskey, Mich.
2	Frt.	21	450	Los Angeles-Long Beach Despatch Line	San Francisco, Calif.	Pier 25.
3	Tnk.	37	3,000	Atlantic Refining Co. (Pa.)	Philadelphia, Pa.	269 South Broad Street.
4	Tnk.	34	2,500	Standard Oil Co. of California (Del.)	San Francisco, Calif.	225 Bush Street.
5	Tow.	12	750	Cornell Steamboat Co. (N. Y.)	Albany, N. Y.	22 Ferry Street, Kingston, N. Y.
6	Tow.	5	500	Ohio River Dredging Co. (Ky.)	Louisville, Ky.	Wurtland, Ky.
7	Tow.	5	275	Reichert Towing Line (N. Y.)	New York, N. Y.	Foot Dupont Street (B.).
8	Frt.	8	235	Wilson Line (Del.)	Wilmington, Del.	Foot East Fourth Street.
9	Tow.	8	350	J. C. Werner	Baton Rouge, La.	202 Front Street.
10	Tow.	18	750	Union Barge Line Corporation (Pa.)	Pittsburgh, Pa.	400 Liberty Street.
11	Pas.	22	600	California Transportation Co. (Calif.)	San Francisco, Calif.	Pier 3.
12	Tow.	6	325	Pacific Tow Boat Co. (Wash.)	Seattle, Wash.	3414 Iowa Avenue.
13	Frt.	32	1,800	Great Lakes Transit Corporation (N. Y.)	Buffalo, N. Y.	223 Erie Street.
14	Tnk.	32	4,500	Atlantic Refining Co. (Pa.)	Philadelphia, Pa.	260 South Broad Street.
15	Frt.	31	1,760	Wilson Transit Co. (Del.)	Wilmington, Del.	100 West Tenth Street.
16	Tow.	15	328	Carrollton Coal & Sand Co. (Ky.)	Louisville, Ky.	Carrollton, Ky.
17	Frt.	18	1,600	Great Lakes Steamship Co. (Del.)	Oswego, N. Y.	Hills Building, Syracuse, N. Y.
18	Frt.	31	1,760	American Steamship Co. (N. Y.)	Buffalo, N. Y.	Marine Trust Building.
19	Tow.	8	276	Cornell Steamboat Co. (N. Y.)	Albany, N. Y.	22 Ferry Street, Kingston, N. Y.
20	Fsh.	2	15	George T. Montroy	Port Huron, Mich.	300 Lockwood Street, Alpena, Mich.
21	Tow.	18	750	Hillman Transportation Co. (Pa.)	Pittsburgh, Pa.	511 Wood Street.
22	Frt.	26	1,300	Midland S. S. Line (Del.)	Wilmington, Del.	100 West Tenth Street.
23	Tow.	12	60	McCrary-Rodgers Co. (Pa.)	Pittsburgh, Pa.	237 Fourth Avenue.
24	Tow.	8	125	R. C. Huffman Construction Co. (Ohio)	Cleveland, Ohio	Hirsbano Building, Buffalo, N. Y.
25	Frt.	31	1,700	Cleveland Cliffs Steamship Co. (Del.)	Wilmington, Del.	100 West Tenth Street.
26	Tow.	4	150	Francis J. Reichert	New York, N. Y.	164 One Hundred and Twenty-second Avenue, Jamaica, L. I., N. Y.
27	Frt.	31	1,760	Pioneer Steamship Co. (Del.)	Wilmington, Del.	100 West Tenth Street.
28	Tow.	14	350	J. K. Davison & Bro. (Pa.)	Pittsburgh, Pa.	42d and Davison Streets.
29	Frt. †	50	5,000	Luckenbach Steamship Co. (Del.)	New York, N. Y.	120 Wall Street.
30	Frt.	29	1,650	Relss Steamship Co. (Del.)	Wilmington, Del.	7 West Tenth Street.
31	Tow.	8	84	Dolornite (Ohio)	Duluth, Minn.	Board of Trade Building.
32	Tnk†	39	2,800	Pan American Foreign Corporation (Del.)	Los Angeles, Calif.	110 West Tenth Street.
33	Frt.	31	2,000	Great Lakes Transit Corporation (N. Y.)	Buffalo, N. Y.	223 Erie Street.
34	Tow.	10	290	George H. Anderson	Philadelphia, Pa.	26 Ridley Avenue, Aldan, Pa.
35	Frt.	2	250	Pacific Co. (Tex.)	Port Arthur, Tex.	Goodhue Hotel, Fifth Street and Waco Avenue.
36	Tnk. †	37	3,000	Sun Oil Co. (N. J.)	Philadelphia, Pa.	1608 Walnut Street.
37	Tow.	6	300	Joseph Chotin	New Orleans, La.	Berwick, La.
38	Tow.	6	250	James P. McAllister Corporation (Del.)	New York, N. Y.	17 State Street.
39	Frt.	25	1,880	Pittsburgh Steamship Co. (W. Va.)	Duluth, Minn.	Wolvin Building.
40	Frt.	35	1,700	Sensibar Transportation Co. (Del.)	Chicago, Ill.	33 North La Salle Street.
41	Tow.	9	80	L. A. Wells Construction Co. (Ohio)	Cleveland, Ohio	Schofield Building.
42	Frt.	31	1,800	Kinney S. S. Co. (Del.)	Wilmington, Del.	100 West Tenth Street.
43	Fsh.	5	110	Leo J. Cagnon	Milwaukee, Wis.	426 Romayne Avenue, Racine, Wis.
44	Fsh.	5	35	John T. Bossler	do	Port Washington, Wis.
45	Frt.	22	1,000	Spokane S. S. Co. (Mich.)	Detroit, Mich.	1405 West Jefferson Avenue.
46	Pas.	3	250	New Bedford Tow Boat Corporation (Mass.)	New Bedford, Mass.	Fish Island.
47	Tow.	4	150	Royal Transit Co. (Ill.)	Chicago, Ill.	3411 South Oakley Avenue.
48	Pas.	20	100	Mrs. Mary Francis Russell	Apalachicola, Fla.	Bainbridge, Ga.
49	Fsh.	30	350	John A. Hayes	New London, Conn.	487 Williams Street.
50	Tow.	8	180	Charles V. Elix	Buffalo, N. Y.	1826 Niagara Street.
51	Frt.	6	250	Gulf Colorado and Santa Fe Railway Co. (Tex.)	Galveston, Tex.	Union Depot Building.
52	Tow.	4	75	Arundel Corporation (Md.)	Baltimore, Md.	Pier 2, East Pratt Street.
53	Frt.	28	1,500	Brown Steamship Co. (N. Y.)	Buffalo, N. Y.	Chamber Commerce Building.
54	Tnk. †	60	2,600	Sinclair Navigation Co. (Del.)	New York, N. Y.	45 Nassau Street.
55	Frt.	27	1,200	Steel Products Transportation Co. (Wis.)	Duluth, Minn.	1710 North Thirty-first Street, Superior, Wis.
56	Frb.	18	750	City of Philadelphia	Philadelphia, Pa.	City Hall.
57	Oys.	5	50	Long Island Oyster Farms (N. Y.)	New York, N. Y.	Northport, N. Y.

† Formerly st. s. South Bend.

† Formerly st. s. W. K. Bixby.

† Formerly st. s. Boston.

† Formerly st. s. J. P. H. Wise.

† Formerly st. s. J. Vincent O'Brien.

† Formerly st. s. John Twohy, Jr.

† Formerly st. s. Frank C. Ball.

{ a st. s. J. R. Sprankle.

{ b Canadian st. s. J. R. Sprankle.

{ c st. s. H. T. Dixon.

{ a Washburn.

{ b James H. Neilson.

{ a J. W. French.

{ b Stephen W. McKeever.

{ a T. J. Scully.

{ b Formerly st. s. Lake Arline.

Line No.	Official No.	Signal and radio-call letters	Rig	Name of vessel	Tonnage		Dimensions			When built	Where built
					Gross	Net	Length	Breadth	Depth		
1	228043	KJNT	St. s.	J. OSWALD BOYD.....□	1,806	1,273	244.5	44.1	20.3	1913	Falsley, Scotland.....
2	208155		St. s.	J. PIERPONT MORGAN.†⊕	7,161	5,530	580.0	58.0	27.4	1904	Chicago, Ill.....
3	77400		St. s.	J. Rich Steers.....†	164	111	97.1	24.0	10.3	1899	Jersey City, N. J.....
4	241577		St. s.	J. Robert Nugent.....†	41	28	68.5	17.4	5.7	1932	Louisville, Ky.....
5	217851	KJNU	St. s.	JACK.....†	2,822	1,617	251.0	43.6	26.2	1919	Lorain, Ohio.....
6	210488		St. s.	JACK FROST.....†	244	166	96.5	30.0	12.3	1913	Camden, N. J.....
7	216293	KJVE	St. s.	JACOB LUCKENBACH.□⊕	5,817	3,537	434.3	57.4	27.1	1918	Chester, Pa.....
8	210998	KJTY	St. s.	JACOB RUPPERT.....□⊕	5,645	3,600	410.5	54.0	27.1	1920	South San Francisco, Calif.....
9	217502	KEML	St. s.	JACOB.....□⊕	2,648	1,621	289.0	44.1	19.2	1919	Portland, Ore.....
10	219335	KJNW	St. s.	JADEN.....□	6,869	5,258	410.5	54.2	27.1	1919	Seattle, Wash.....
11	225151		St. s.	JAMAICA.....□⊕	593	403	142.0	37.5	13.5	1925	New York, N. Y.....
12	116967		St. s.	Jamaica Bay.....	55	37	70.0	17.0	8.0	1898	Baltimore, Md.....
13	222330		St. s.	JAMES P.....	33	22	59.9	17.1	5.5	1922	Erie, Pa.....
14	77444		St. s.	JAMES BATTLE.....	198	123	118.0	25.2	13.0	1900	Wyandotte, Mich.....
15	230802		St. s.	JAMES DAVIDSON.....†	8,349	6,387	587.1	60.0	27.8	1920do.....
16	217683	KJNX	St. s.	James Dougherty.....	293	141	121.6	28.4	12.0	1919	Sharptown, Md.....
17	204988		St. s.	JAMES DUANE.....□	326	222	123.2	27.4	14.0	1908	Newburgh, N. Y.....
18	209913		St. s.	James Egan.....	136	81	92.0	17.8	9.8	1912	Buffalo, N. Y.....
19	220116	KUTK	St. s.	JAMES GRIFFITHS.....□⊕	3,545	2,179	324.0	45.2	25.0	1920	Mobile, Ala.....
20	78087		St. s.	James Hay.....	35	22	56.2	15.4	7.3	1879	Buffalo, N. Y.....
21	208086		St. s.	JAMES LAUGHLIN.....†	6,989	5,492	530.0	55.2	32.0	1906	Ecorse, Mich.....
22	222555	KFCN	St. s.	JAMES MACNAUGHTON.†⊕	8,299	6,608	587.5	60.0	27.9	1922	River Rouge, Mich.....
23	214816	WOCT	St. s.	JAMES MCGEE.....□⊕	9,551	6,920	499.1	68.2	28.0	1917	Sparrows Point, Md.....
24	218832	KJNY	St. s.	JAMES RIVER.....□⊕	2,609	1,610	251.0	43.8	26.2	1919	Duluth, Minn.....
25	227247		St. w.	James Sutherland.....	111	111	97.7	24.0	3.5	1928	Point Pleasant, W. Va.....
26	76954		St. s.	James Van Aist.....	19	9	43.7	13.2	6.0	1891	Brooklyn, N. Y.....
27	75892		St. s.	James Watt.....	74	37	60.0	18.6	8.5	1873	Chester, Pa.....
28	77226		St. s.	JAMES WATT.....△	3,807	3,104	405.0	45.0	23.5	1898	Cleveland, Ohio.....
29	210812		St. s.	JAMES A. FARRELL.....△	7,705	5,987	580.0	58.0	32.0	1913	Lorain, Ohio.....
30	229461		St. s.	JAM. B. COBB.....	76	25	89.8	16.0	8.0	1905	New Orleans, La.....
31	201821		St. s.	JAMES C. WALLACE.....△	6,684	5,403	532.0	55.0	31.0	1905	Lorain, Ohio.....
32	201981		St. s.	JAMES C. DAVIDSON.....	6,208	4,943	504.0	54.2	31.0	1905	Ecorse, Mich.....
33	207283	KJNK	St. s.	JAMES E. FERRIS.....†⊕	5,484	4,153	444.0	65.2	31.0	1910do.....
34	98147		St. s.	JAMES E. Howlett.....	38	19	54.0	16.1	6.8	1892	Philadelphia, Pa.....
35	111151		St. s.	JAMES E. Lee.....	46	25	68.2	14.4	7.9	1897	Portsmouth, Va.....
36	206076		St. s.	JAMES E. McALPINE.†⊕	5,057	3,794	432.0	52.0	28.0	1908	Lorain, Ohio.....
37	222290		St. s.	James E. Sanford.....	72	49	91.5	17.6	5.6	1890	Saugatuck, Mich.....
38	209900		St. s.	JAMES H. CASSIDY.....	88	38	82.8	22.2	8.8	1912	Cleveland, Ohio.....
39	77411		St. s.	JAMES H. Clark.....	45	31	60.8	17.3	7.4	1900	Buffalo, N. Y.....
40	76581		St. s.	JAMES H. Prentice.....	535	394	167.6	32.0	12.2	1885	Tranton, Mich.....
41	77589		St. s.	JAMES H. REED.....†⊕	6,208	3,841	448.0	62.2	25.3	1903	Wyandotte, Mich.....
42	77261		St. s.	James H. Scott.....	20	13	42.0	14.0	5.7	1897	Albany, N. Y.....
43	77409		St. s.	JAMES J. HILL.....△	5,255	4,058	478.0	52.0	24.9	1900	Lorain, Ohio.....
44	120884		St. s.	James J. McGuire.....	88	50	79.3	20.0	9.6	1892	Brooklyn, N. Y.....
45	209718		St. s.	Jas. K. Averill.....	28	19	50.0	14.0	4.6	1912	Champlain, N. Y.....
46	208201		St. w.	James L. Hahn.....	60	38	75.0	18.0	3.0	1905	Jeffersonville, Ind.....
47	202057		St. s.	James M. Gifford.....	168	106	128.0	19.2	10.0	1905	Greentort, N. Y.....
48	202890		St. s.	James N. Knipps.....	114	78	69.1	22.8	9.6	1896	Camden, N. J.....
49	77213		St. s.	James O. Carter.....	29	17	58.6	13.6	6.4	1904	Solonons, Md.....
50	92757		St. s.	James P. McGuire.....	93	63	84.4	22.0	8.7	1896	Tonkins Cove, N. Y.....
51	110443		St. s.	James P. McGuire.....	66	31	70.2	17.0	7.6	1891	Baltimore, Md.....
52	96415		St. w.	James P. Pearson.....	49	49	83.0	19.0	3.1	1898	Moline, Ill.....
53	201811	KJXW	St. s.	JAMES P. WALSH.....†⊕	6,326	3,925	488.0	62.0	31.0	1905	Toledo, Ohio.....
54	203853		St. s.	JAMES R. HINCLAIR.....	71	36	73.6	18.5	10.2	1907	Chicago, Ill.....
55	230791		St. s.	James S. Whitely.....	193	131	93.9	25.2	12.4	1931	Solonons, Md.....
56	214870		St. s.	James T. Carroll.....	82	50	81.5	19.0	0.1	1916	Chelsea, Mass.....
57	212781		St. s.	James W. Follette.....	129	86	89.8	17.8	9.6	1914	Tonawanda, N. Y.....
58	226605	K(I)Q	St. w.	JAMES W. GOOD.....□⊕	630	341	158.1	42.0	6.1	1930	Dubuque, Iowa.....

† Formerly British st. s. J. Oswald Boyd.
 † Formerly st. s. John Fleming.
 † Formerly st. s. Lake Frecco.
 † Formerly st. s. Willard U. Taylor.
 † Formerly st. s. Charles M. Warner.
 † Formerly st. s. Radnor.
 † Formerly st. s. a West Cahokia.
 † Formerly st. s. b Pacific Fir.
 † Formerly st. s. Joseph J. O'Brien.

† Formerly st. s. Scandinavia.
 † Formerly st. s. a Hubert J. Dolan.
 † Formerly st. s. b J. B. Austin, Jr.
 † Formerly st. s. City of Lordsburg.
 † Formerly st. s. Lake Flambeau.
 † Formerly U. S. Eng. Corps st. s. Tonty.
 † Formerly st. s. a Ontario.
 † Formerly st. s. b F. R. Hazard.

Steam Vessels

Line No.	Service	Crew	Horsepower	Name of owner	Home port	Address of owner
1	Tnk. ↑	19	1,200	Gotham Marine Corporation (N. Y.)	New York, N. Y.	c/o Joseph F. O'Boyle, 15 Moore Street.
2	Frt.	25	1,800	Pittsburgh Steamship Co. (W. Va.)	Duluth, Minn.	Wolvyn Building.
3	Tow.	13	700	J. Rich Steers (N. Y.)	New York, N. Y.	17 Battery Place.
4	Tow.	3	110	Nugent Sand Co. (Ky.)	Louisville, Ky.	City Street and River Road.
5	Frt.	26	1,500	Jack Steamship Corporation (Del.)	Duluth, Minn.	N. P. Dock.
6	Tow.	5	500	Blmmons-Lee Corporation (N. Y.)	New York, N. Y.	120 Wall Street.
7	Frt. ↓	39	3,000	Luckenbach Steamship Co. (Del.)	do.	120 Wall Street.
8	Frt.	34	2,500	U. S. Shipping Board	do.	24 State Street.
9	Frt. ↓	28	1,400	Charles Nelson Co. (Calif.)	San Francisco, Calif.	230 California Street.
10	Frt.	40	2,500	United States Shipping Board	Seattle, Wash.	841 Railroad Avenue South.
11	Fer.	7	600	City of New York	New York, N. Y.	Municipal Building.
12	Tow.	5	250	James J. Kehoe (N. Y.)	do.	Avenue U and East Fifty-seventh Street (H).
13	Pass.	3	65	Michael Maher	Erie, Pa.	241 West Front Street.
14	Frb.	12	1,100	City of Detroit	Detroit, Mich.	c/o Fire Commission, Wayne and Larned Streets.
15	Frt.	31	2,300	Globe S. S. Corporation (Ind.)	Chicago, Ill.	Terminal Tower.
16	Tow.	18	750	Todd Shipbuilding and Dry Dock Co. (Ala.)	Mobile, Ala.	Foot Texas Street.
17	Frb.	12	900	City of New York	New York, N. Y.	Municipal Building.
18	Frt.	5	150	Julietta Egan	Albany, N. Y.	60 East Chester Street, Kingston, N. Y.
19	Frt.	31	1,000	Coastwise Steamship & Barge Co. (Wash.)	Seattle, Wash.	602 Burke Building.
20	Tow.	5	185	Hiram A. Cooley	Chicago, Ill.	3411 South Oakley Avenue.
21	Frt.	20	1,800	Interstate Steamship Co. (W. Va.)	Duluth, Minn.	100 South Building.
22	Frt.	33	1,000	Wilson Transit Co. (Del.)	Wilmington, Del.	100 West Tenth Street.
23	Tnk.	41	3,300	Standard Shipping Co. (Del.)	do.	30 Rockefeller Plaza, New York, N. Y.
24	Frt.	21	1,500	Philadelphia & Norfolk Steamship Co. (Del.)	do.	100 West Tenth Street.
25	Tow.	9	337	West Virginia Sand & Gravel Co. (W. Va.)	Pittsburgh, Pa.	513 Kanawha Street, Charleston, W. Va.
26	Tow.	3	39	Gowanus Towing Co. (N. Y.)	New York, N. Y.	Foot Smith Street.
27	Tow.	4	370	William H. Westervelt	do.	Pier 43, N. B.
28	Frt.	25	2,000	Jenkins S. S. Co. (Del.)	Wilmington, Del.	100 West Tenth Street.
29	Frt.	21	1,580	Pittsburgh Steamship Co. (W. Va.)	Duluth, Minn.	Wolvyn Building.
30	Tow.	6	194	Mack Lipscomb Towing Co. (Ala.)	Mobile, Ala.	Foot St. Francis Street.
31	Frt.	32	2,000	Interlake Steamship Co. (Del.)	Wilmington, Del.	100 West Tenth Street.
32	Frt.	25	2,000	Inter Ocean Steamship Co. (Minn.)	Duluth, Minn.	800 Alworth Building.
33	Frt.	26	1,600	Pioneer S. S. Co. (Del.)	Wilmington, Del.	100 West Tenth Street.
34	Tow.	5	100	M. P. Howlett (Del.)	Philadelphia, Pa.	602 South Swanson Street.
35	Tow.	4	80	Thomas H. Stone	Newport News, Va.	West Point, Va.
36	Frt.	31	1,600	Brown S. S. Co. (N. Y.)	Buffalo, N. Y.	Chamber of Commerce Building.
37	Pass.	5	150	Charlevoix-St. James Transit Co. (Mich.)	Grand Haven, Mich.	Charlevoix, Mich.
38	Tow.	8	300	Great Lakes Dredge & Dock Co. (N. J.)	Duluth, Minn.	Exchange Building.
39	Tow.	5	150	A. C. Tuxbury Lumber Co. (S. C.)	Charleston, S. C.	Box 843.
40	Frt.	12	480	Ralph W. Jex	Toledo, Ohio	1735 Summit Street.
41	Frt.	33	1,400	Interlake S. S. Co. (Del.)	Wilmington, Del.	100 West Tenth Street.
42	Tow.	2	77	Cornell Steamboat Co. (N. Y.)	Albany, N. Y.	22 Ferry Street, Kingston, N. Y.
43	Frt.	25	1,300	Pittsburgh Steamship Co. (W. Va.)	Duluth, Minn.	Wolvyn Building.
44	Tow.	5	300	Shamrock Towing Co. (Del.)	New York, N. Y.	Pier 93, North River.
45	Tow.	4	125	State of New York	Albany, N. Y.	State Office Building.
46	Frt.	9	75	Demopolis Lumber Co.	Mobile, Ala.	Demopolis, Ala.
47	Fish.	25	250	Lewes Fertilizer Co. (Del.)	Wilmington, Del.	Lewes, Del.
48	Tow.	7	325	American Dredging Co. (Pa.)	Philadelphia, Pa.	308 Chestnut Street.
49	Tow.	4	125	Albert H. Rees	do.	11 Perdronis Place, Trenton, N. J.
50	Tow.	5	400	Providence Steamboat Co. (R. I.)	Providence, R. I.	Foot Cray Street.
51	Tow.	5	75	Booth & Flynn Co. (Pa.)	New York, N. Y.	c/o Appleton Rice and Ferris, 63 Wall Street.
52	Tow.	4	140	Missouri Gravel Co. (Mo.)	St. Louis, Mo.	La Grange, Mo.
53	Frt.	26	2,000	Pioneer Steamship Co. (Del.)	Wilmington, Del.	100 West Tenth Street.
54	Tow.	7	400	Union Towing & Wrecking Co. (W. Va.)	Duluth, Minn.	N. P. Dock.
55	Tow.	9	900	Baker-Whiteley Coal Co. (W. Va.)	Baltimore, Md.	Keyser Building.
56	Tow.	5	300	Carroll Towing Co. (N. Y.)	New York, N. Y.	Pier 5, Bush Docks (B.).
57	Tow.	9	125	Joseph R. Hutton	do.	21 Rogers Street, Kingston, N. Y.
58	Tow.	22	1,000	Inland Waterways Corporation (U. S.)	Dubuque, Iowa	Dubuque, Iowa.

11 Formerly st. s. Harry A. Berwind.
 12 Formerly st. s. E. S. Booth.
 13 Formerly st. s. Roy.
 14 Formerly st. s. William H. Truesdale.
 15 Formerly U. S. Army st. s. Hancock.
 16 Formerly st. s. Fortuna.

17 Formerly st. s. Marlon.
 18 Formerly st. s. Stella.
 19 Formerly st. s. Wm. Reinhart.
 20 Formerly st. s. H. A. Barnard.
 21 Formerly st. s. Apex.
 22 Formerly st. s. Socony 23.

Steam Vessels

Line No.	Official No.	Signal and radio-call letters	Rig	Name of vessel	Tonnage		Dimensions			When built	Where built
					Gross	Net	Length	Breadth	Depth		
1	204223		St. s.	James W. Johnson.....	111	66	110.2	22.0	7.0	1907	Milford, Del.....
2	77242		St. w.	JAMES Y. LOCKWOOD.....	390	390	165.4	33.0	4.6	1896	Mckees Rocks, Pa....
3	216512	KBEA	St. s.	JAMES ELLWOOD JONES ¹ ⊕	3,372	1,929	318.6	49.5	24.2	1918	Camden, N. J.....
4	120580		St. p.	Jamestown.....	484	345	141.5	29.5	11.6	1881	Newburgh, N. Y.....
5	204817		St. s.	JAMESTOWN.....	1,538	1,045	206.0	44.0	17.4	1907	Port Richmond, N. Y.
6	216223	KDJH	St. s.	JANE CHRISTENSEN. □ ⊕	6,667	3,553	409.5	64.2	27.6	1918	Seattle, Wash.....
7	221277	KDSD	St. s.	Jane Nettleton..... □ ⊕	1,545	879	224.6	44.0	17.4	1917	Wilmington, Calif....
8	220831	KDHO	St. s.	JAPAN ARROW..... □ ⊕	8,327	5,170	468.3	62.7	32.0	1920	Quincy, Mass.....
9	77114		St. s.	Jared Darlington..... ⊕	57	28	65.6	17.3	7.5	1893	Hordentown, N. J....
10	221272	KDHO	St. s.	JAVA ARROW..... □ ⊕	8,327	5,170	468.3	62.7	32.0	1921	Quincy, Mass.....
11	77262	WDFW	St. s.	JAY A. PEARSON.....	1,290	685	220.0	40.0	14.0	1899	West Bay City, Mich.
12	204429		St. s.	JAY O. MONSE..... ⊕	6,649	6,097	532.0	68.0	31.0	1907	Cleveland, Ohio.....
13	222839		St. w.	Jayhawk..... ⊕	147	147	118.0	26.0	3.8	1928	Paducah, Ky.....
14	216607	WKCK	St. s.	JEAN..... □ ⊕	4,902	3,026	378.4	62.3	27.0	1916	Sparrows Point, Md..
15	220395		St. s.	JEAN R.....	47	20	51.3	13.1	6.5	1930	Sturgeon Bay, Wis....
16	217117	WODQ	St. s.	JEAN WEEMS..... ⊕	2,349	1,448	251.0	43.6	22.2	1918	Cleveland, Ohio.....
17	212829		St. w.	Jeanne Barrett..... ⊕	79	79	112.7	26.0	2.9	1914	Paducah, Ky.....
18	216542	KJOA	St. s.	JEANNETTE SKINNER..... □ ⊕	5,715	4,384	409.0	64.1	27.1	1917	Seattle, Wash.....
19	220769	KDFR	St. w.	JEFFERSON MYERS..... □ ⊕	7,562	4,826	440.0	66.0	35.2	1920	San Francisco, Calif..
20	220347		St. s.	JEKA.....	68	46	61.0	14.7	7.3	1930	Sturgeon Bay, Wis....
21	211025		St. s.	Jekyl Island.....	64	42	84.0	10.0	5.0	1890	Peekskill, N. Y.....
22	76042		St. s.	Jennie Wilson.....	77	38	78.5	18.0	8.9	1878	Camden, N. J.....
23	157291		St. s.	Jere A. Downs.....	226	163	105.7	30.3	9.6	1891	Wilmington, Del.....
24	220406		St. s.	JERRY MCCARTHY.....	8	5	43.6	8.0	3.7	1912	Buffalo, N. Y.....
25	200627		St. s.	JERSEY CENTRAL.....	217	148	97.5	26.4	11.9	1912	Newburgh, N. Y.....
26	203181	WFO	St. s.	JERSEY CITY..... □	180	120	92.0	24.0	11.8	1900	Sparrows Point, Md..
27	214099		St. w.	Jess Willard.....	39	38	75.0	18.0	4.0	1916	Lockport, La.....
28	76909		St. s.	Jesse Tyson.....	27	13	57.8	15.0	6.2	1890	Baltimore, Md.....
29	76599		St. s.	Jessie Clayton.....	56	28	72.0	18.0	6.2	1885	Norwalk, Conn.....
30	127349		St. w.	Jewel.....	49	49	102.0	17.0	3.5	1899	Golconda, Ill.....
31	230375		St. w.	JOE COOK.....	163	163	112.0	26.0	3.5	1930	Nashville, Tenn.....
32	136195		St. w.	Joe Curtis.....	68	68	89.0	32.0	3.0	1891	Jeffersonville, Ind..
33	203664		St. w.	Joe H. Chaffe..... □	55	38	81.0	19.0	3.0	1906	Franklin, La.....
34	208908		St. s.	JOE S. MORROW.....	4,760	3,470	420.0	62.0	28.0	1907	Lorain, Ohio.....
35	212093		St. s.	JOHANNA.....	14	9	35.0	11.3	4.0	1914	Ludington, Mich.....
36	222506		St. s.	John, Jr.....	44	30	55.4	14.5	6.5	1922	Manitowoc, Wis.....
37	202736		St. s.	JOHN ARBUCKLE.....	207	114	95.0	25.3	12.6	1905	Noank, Conn.....
38	215787		St. w.	John Barrett.....	102	96	112.0	26.3	3.5	1917	Levana, Ohio.....
39	229007		St. s.	JOHN CADWALADER..... □	1,478	805	219.2	43.6	14.8	1925	Wilmington, Del.....
40	200249		St. s.	John Cashman.....	88	59	82.2	20.2	9.4	1903	South Portland, Me..
41	77408	KFWG	St. s.	John Cudahy..... □ ⊕	122	79	85.5	21.2	10.3	1900	Ballard, Wash.....
42	77430		St. s.	John Desmond.....	44	30	69.8	16.3	6.4	1900	Buffalo, N. Y.....
43	216551		St. s.	John Duff.....	98	53	79.6	21.6	8.8	1918	Delanco, N. J.....
44	204973		St. s.	JOHN DUNN, JR..... ⊕	6,160	4,802	514.0	68.0	25.6	1908	Toledo, Ohio.....
45	77499		St. p.	JOHN ENGLS.....	770	485	180.4	37.3	14.2	1901	Newburgh, N. Y.....
46	219315		St. s.	John Fay.....	99	67	80.0	21.0	9.8	1919	Sharptown, Md.....
47	217151	KJOC	St. s.	JOHN GRIM..... ⊕	1,991	1,178	251.0	43.6	18.1	1918	Duluth, Minn.....
48	77663		St. s.	John Glen.....	40	27	67.5	16.9	7.0	1902	Athens, N. Y.....
49	161804		St. s.	John Hallock.....	87	59	81.2	24.3	7.3	1897do.....
50	220488		St. w.	John James.....	130	95	111.7	24.0	4.0	1931	Paducah, Ky.....
51	220211	KJOD	St. s.	JOHN JAY..... □ ⊕	7,552	4,704	439.6	60.2	33.7	1920	Glooucester City, N. J.
52	220098		St. s.	JOHN KENDALL.....	347	169	128.3	29.2	13.7	1929	Toledo, Ohio.....
53	206062		St. s.	John Miller.....	21	15	55.0	14.2	5.9	1909	Solomons, Md.....
54	76573	KJOF	St. s.	John Mullen.....	1,518	1,312	243.3	37.0	19.4	1885	Cleveland, Ohio.....
55	77373		St. s.	John Nichols.....	119	81	84.8	22.7	9.8	1899	Athens, N. Y.....
56	10214		St. s.	John Oils.....	301	254	148.7	27.4	10.5	1864	Chicago, Ill.....
57	77410		St. s.	John Perew.....	20	14	41.7	13.2	6.2	1900	Buffalo, N. Y.....
58	136729		St. s.	John Ruge.....	99	87	78.6	20.7	10.2	1899	Port Richmond, N. Y.
59	202910		St. s.	JOHN SHERWIN..... ⊕	6,979	5,555	514.0	64.0	27.1	1905	West Bay City, Mich.
60	202494	KDXT	St. s.	JOHN STANTON..... ⊕	6,129	4,668	504.0	64.0	30.0	1905	Lorain, Ohio.....
61	223552		St. s.	JOHN WANAMAKER..... □	292	177	112.5	25.7	13.2	1924	Baltimore, Md.....

¹ Formerly st. s. (a) William Nimsen (b) J. W. Johnson.

² Formerly st. s. Absecon.

³ Formerly st. p. (a) Fishkill on Hudson, (b) Huguenot.

⁴ Formerly st. s. Westboro.

⁵ Formerly st. s. Utique.

⁶ Formerly (a) st. s. Thomas Crowley.

⁷ Formerly st. s. (a) Jesse Spalding- (b) Mooremack.

⁸ Formerly st. s. (a) Cape Lookout. (b) Kocluazko.

⁹ Formerly st. s. Lake Fluvanna.

¹⁰ Formerly st. w. White Spot.

¹¹ Formerly st. s. Hannawa.

Steam Vessels

Line No.	Service	Crew	Horse-power	Name of owner	Home port	Address of owner
1	Frt.	6	225	Foam Corporation (Del.)	New York, N. Y.	17 State Street.
2	Tow	12	1,650	Missouri Pacific R. R. Co. (Mo.)	St. Louis, Mo.	Railway Exchange Building.
3	Frt.†	34	1,800	Pocahontas S. S. Co. (Del.)	Wilmington, Del.	7 West Tenth Street.
4	For.	6	900	Jamestown & Newport Ferry Co. (R. I.)	Newport, R. I.	Jamestown, R. I.
5	For.	6	1,200	Erle R. R. Co. (N. Y.)	New York, N. Y.	50 Church Street.
6	Frt.	36	3,000	Christenson Steamship Co. (Calif.)	San Francisco, Calif.	310 Sansome Street.
7	Frt.	24	1,000	Andrew F. Mahony Co. (Calif.)	do.	1 Drum Street.
8	Tnk.	42	3,200	Standard-Vacuum Transportation Co. (Del.)	New York, N. Y.	26 Broadway.
9	Tow.	4	350	Charles P. Davis, Jr.	Philadelphia, Pa.	402 Bourse Building.
10	Tnk.	41	3,200	Standard-Vacuum Transportation Co. (Del.)	New York, N. Y.	26 Broadway.
11	Frt.	25	800	F. D. Gleason Coal Co. (Mich.)	Detroit, Mich.	Book Tower.
12	Frt.	22	1,780	Interlake Steamship Co. (Del.)	Wilmington, Del.	100 West Tenth Street.
13	Tow.	6	300	Tennessee Valley Sand & Gravel Co. (Ala.)	Louisville, Ky.	Sheffield, Ala.
14	Frt.	32	3,000	A. H. Bull S. S. Co. (N. J.)	New York, N. Y.	115 Broad Street.
15	Fsh.	4	75	Otto P. Rodal	Grand Haven, Mich.	Frankfort, Mich.
16	Frt.	36	1,200	A. H. Bull S. S. Co. (N. J.)	Baltimore, Md.	Pier 5, East Pratt Street.
17	Tow.	12	530	Barrett Line (Ohio)	Cincinnati, Ohio	Chamber of Commerce Building.
18	Frt.	38	2,500	United States Shipping Board	Seattle, Wash.	841 Railroad Avenue South.
19	Frt.	34	3,000	Pacific-Atlantic S. S. Co. (Del.)	Portland, Oreg.	Porter Building.
20	Fsh.	6	125	John A. Jeka	Milwaukee, Wis.	1424 South Fourth Street.
21	Fsh.	6	75	Jekyl Island Club (Ga.)	Brunswick, Ga.	Jekyl Island.
22	Plt.	7	250	Associated Branch Pilots (La.)	New Orleans, La.	Maison Blanche Building.
23	Frt.	6	300	Eastern Steamship Lines (Me.)	New York, N. Y.	Pier 25, N. R.
24	Frt.	1	30	Jerry McCarthy & Son	Buffalo, N. Y.	137 Ohio Street.
25	Tow.	7	650	Central R. R. Co. (N. J.)	New York, N. Y.	143 Liberty Street.
26	Tow.	6	600	Pennsylvania R. R. Co. (Pa.)	do.	Jersey City, N. J.
27	Tow.	10	80	Three Rivers Hardwood Lumber Co. (La.)	Baton Rouge, La.	Box 345, Jonesville, La.
28	Tow.	4	100	Miriam J. Mullen	Baltimore, Md.	2003 Baltimore Street.
29	Tow.	5	100	John E. Matton & Son (N. Y.)	Albany, N. Y.	Third Street, Waterford, N. Y.
30	Fsh.	14	60	Robert F. Wineman	Baton Rouge, La.	Greenville, Miss.
31	Tow.	13	180	Haff and Smith Builders-Supply Co. (W. Va.)	Pittsburgh, Pa.	Charleston, W. Va.
32	Fsh.	8	200	Valley Line Steamers (Del.)	Memphis, Tenn.	Box 871.
33	Frt.	2	60	John I. Hay Co. (La.)	New Orleans, La.	Whitney Bank Building.
34	Frt.	10	1,500	Masaba Steamship Co. (Minn.)	Duluth, Minn.	Sellwood Building.
35	Fsh.	4	40	Martin O'Beck	Grand Haven, Mich.	312 South Fourth Street.
36	Fsh.	4	40	John Benson	Milwaukee, Wis.	Racine, Wis.
37	Tow.	7	700	Jay Street Terminal	New York, N. Y.	71 Water Street.
38	Tow.	16	193	Barrett Line (Ohio)	Cincinnati, Ohio.	Chamber of Commerce Building.
39	Fsh.	40	2,000	Baltimore & Philadelphia Steamboat Co. (Md.)	Baltimore, Md.	Pier 1, Light Street.
40	Tow.	6	400	Bay State Dredging & Contracting Co. (Mass.)	Boston, Mass.	62 Condor Street.
41	Tow.	9	450	Knappton Towboat Co. (Wash.)	Astoria, Oreg.	Foot Fourteenth Street.
42	Fsh.	10	70	Timothy J. Desmond (estate of)	Buffalo, N. Y.	c/o John J. Desmond, Dunkirk, N. Y.
43	Tow.	3	400	New Bedford Towboat Corporation (Mass.)	New Bedford, Mass.	Fish Island.
44	Frt.	22	2,000	Grout Lakes Steamship Co. (Del.)	Oswego, N. Y.	Hills Building, Syracuse, N. Y.
45	For.	5	700	Carteret Ferry Corporation (N. J.)	New York, N. Y.	17 Battery Place.
46	Tow.	7	450	Todd Shipbuilding & Dry Dock Co. (Ala.)	Mobile, Ala.	Foot Texas Street.
47	Frt.	27	1,250	Hison Steamship Corporation (N. Y.)	Buffalo, N. Y.	144 Grove Street, Tonawanda, N. Y.
48	Tow.	2	80	Bridgeport Towing Line (Conn.)	Bridgeport, Conn.	6 Stratford Avenue.
49	Frt.	5	250	Karl Nelsen	New York, N. Y.	7104 Eighth Avenue (B).
50	Tow.	7	211	Masaman Construction Co. (Mo.)	Kansas City, Mo.	New York Life Building.
51	Frt.	45	3,200	American Tankers Corporation (Mass.)	New York, N. Y.	21 West Street.
52	Frb.	10	950	City of Detroit	Detroit, Mich.	c/o Fire Commission, Wayne and Larned Streets.
53	Tow.	3	75	Merritt-Chapman & McLean Corporation (Del.)	Washington, D. C.	Fidelity Building, Baltimore, Md.
54	Frt.	23	600	Mullen Transit Co. (Mich.)	Detroit, Mich.	31 West Atwater Street.
55	Fsh.	6	450	John E. Moore Co. (N. Y.)	New York, N. Y.	17 Battery Place.
56	Frt.	14	400	Mullen Coal Co. (Mich.)	Detroit, Mich.	Union Trust Building.
57	Tow.	3	40	Charles V. Flx.	Buffalo, N. Y.	1828 Niagara Street.
58	Tow.	8	250	Fred B. Daisell	New York, N. Y.	24 State Street.
59	Frt.	29	1,600	Interlake Steamship Co. (Del.)	Wilmington, Del.	100 West Tenth Street.
60	Frt.	31	1,600	Pioneer Steamship Co. (Del.)	do.	do.
61	Tow.	9	1,000	City of Philadelphia	Philadelphia, Pa.	Chestnut Street Pier 4 South.

† Formerly st. s. Feronia.
 ‡ Formerly st. y. Dayton
 § Formerly st. s. P. R. R. No. 5.
 ¶ Formerly st. w. City of Golconda.
 * a st. p. Emily.
 †† Formerly st. p. Dixie Bee Line.
 ‡‡ st. w. Ohio, No. 2.
 §§ Formerly st. w. J. B. Chaffee.

¶¶ Formerly st. s. Charles Mann.
 ††† U. S. S. Charles Mann.
 ‡‡‡ Formerly st. s. Chester.
 §§§ Formerly st. s. Lake Orange.
 ¶¶¶ Formerly st. s. Valvoline.
 †††† Formerly st. s. J. H. Devereux.
 ‡‡‡‡ Formerly st. s. G. J. Truesdell.
 §§§§ a Edward T. Daisell.
 ¶¶¶¶ Formerly st. s. Chas. R. Norman.

Line No.	Official No.	Signal and radio-call letters	Rig	Name of vessel	Tonnage		Dimensions			When built	Where built
					Gross	Net	Length	Breadth	Depth		
1	202800		St. s.	JOHN WEAVER.....	1,709	1,203	210.2	45.2	18.9	1906	Philadelphia, Pa.
2	230946	KDMN	St. s.	JOHN WORTHINGTON □+⊕	8,194	5,934	462.4	60.2	29.0	1920	Vancouver, Wash.
3	77642	WFPP	St. s.	JOHN A. HUGHES.....	148	100	90.0	20.5	10.8	1902	Camden, N. J.
4	222512	KFEI	St. s.	JOHN A. KING.....	6,412	4,003	439.3	56.2	28.4	1922	Manitowoc, Wis.
5	219129	KJOG	St. s.	John A. Meseck.....	178	29	95.5	24.7	12.2	1919	do
6	227046		St. s.	JOHN A. TOPPING.....	8,345	6,653	601.6	62.0	27.8	1925	River Rouge, Mich.
7	76769		St. s.	John B. Astel.....	70	33	86.0	18.0	8.0	1875	Philadelphia, Pa.
8	145731		St. s.	John B. Caddell.....	48	32	65.0	10.6	8.8	1890	Athens, N. Y.
9	77453	KJOH	St. s.	John B. Collins.....	325	239	117.3	22.8	10.9	1901	Totenville, N. Y.
10	207277		St. s.	JOHN B. COWIE.....	6,614	5,134	525.0	58.0	31.0	1910	Lorain, Ohio
11	212324	KJOI	St. s.	John C. Kirkpatrick.....	1,430	809	223.0	43.0	16.5	1917	Oakland, Calif.
12	208007		St. s.	John C. Stuart.....	163	111	88.4	26.5	11.6	1911	Port Richmond, N. Y.
13	202676		St. s.	JOHN C. WILLIAMS.....	6,667	5,140	525.0	53.0	31.0	1906	Superior, Wis.
14	221608	KDUM	St. s.	JOHN D. ARCHBOLD □+⊕	12,690	7,653	584.9	75.3	33.6	1921	Newport News, Va.
15	70751		St. s.	John D. Schoonmaker.....	56	38	82.5	17.0	7.0	1888	Rondout, N. Y.
16	161861		St. w.	John D. Werner.....	55	46	101.0	19.7	3.8	1900	Harvey, La.
17	219316		St. s.	John E. Dealy.....	99	87	90.0	21.0	9.8	1919	Sharptown, Md.
18	222848		St. s.	JOHN E. MEYER.....	205	139	102.8	24.1	13.9	1923	Manitowoc, Wis.
19	206413		St. s.	JOHN E. REYNOLDS.....	94	83	75.0	17.0	10.6	1911	Wilmington, Del.
20	200557	KJOI	St. s.	JOHN F. LEWIS.....	148	101	90.0	20.5	10.8	1904	Camden, N. J.
21	77453	KJOK	St. s.	John G. Chandler.....	110	66	91.0	20.2	11.4	1902	Bath, Me.
22	215018	KFSI	St. s.	JOHN G. MUNSON.....	7,703	5,537	530.0	60.0	32.0	1917	Lorain, Ohio
23	28332		St. s.	John G. Olsen.....	194	91	98.9	20.4	10.1	1900	Rockland, Me.
24	3925		St. s.	JOHN H. McLEAN.....	4,024	2,886	414.0	50.0	24.0	1902	West Bay City, Mich.
25	226818		St. w.	JOHN H. SOELL.....	63	63	80.0	24.0	3.6	1927	Jedburg, Mo.
26	203966		St. s.	John I. Clark.....	50	44	82.0	15.5	6.5	1907	Solomons, Md.
27	208279		St. s.	JOHN J. BARLUM.....	6,419	4,924	604.0	64.0	30.0	1909	Lorain, Ohio
28	204563	KDWB	St. s.	JOHN J. BOLAND.....	6,035	4,630	490.0	54.2	31.2	1907	Ecorse, Mich.
29	200462		St. s.	John J. Hague.....	46	31	71.1	16.8	7.0	1903	New Baltimore, N. Y.
30	216145		St. s.	John J. Lenahan.....	67	45	72.6	19.4	8.4	1918	Sandusky, Ohio
31	216827	KJOL	St. s.	JOHN J. O'HAGAN.....	1,998	1,179	251.0	43.6	18.1	1918	Duluth, Minn.
32	204241		St. s.	John J. Timmins.....	145	87	91.0	23.5	10.6	1908	Noank, Conn.
33	77419		St. s.	JOHN K. COWEN.....	160	109	105.0	21.5	10.3	1900	Baltimore, Md.
34	200332		St. s.	John L. Ingalls.....	98	67	93.3	21.9	9.4	1903	Scranton, Miss.
35	75930		St. s.	John L. Lawrence.....	229	160	157.8	21.2	10.0	1877	New London, Conn.
36	203204		St. s.	JOHN M. MCKERCHY.....	606	386	161.2	37.1	11.0	1906	Ecorse, Mich.
37	207930		St. s.	JOHN M. TRUBY.....	98	60	71.0	20.0	12.5	1910	Cleveland, Ohio
38	137059		St. w.	JOHN M. WARNER.....	88	88	109.8	26.0	3.6	1903	St. Louis, Mo.
39	201999		St. s.	John M. Worth.....	442	379	139.7	30.0	10.8	1905	Totenville, N. Y.
40	206353	KFPD	St. s.	John P. Dowd Engine 47⊕	179	122	101.7	27.4	10.3	1909	East Boston, Mass.
41	207261	KUTM	St. s.	JOHN P. REIS.....	6,432	4,943	604.0	64.0	30.0	1910	Lorain, Ohio
42	227287		St. c.	JOHN R. DRACKETT.....	115	115	127.0	42.0	5.5	1928	Morgan City, La.
43	202196		St. s.	JOHN R. EMERY.....	422	250	133.0	32.8	9.6	1905	Buffalo, N. Y.
44	211966	KGAU	St. s.	JOHN R. WILLIAMS.....	394	299	136.7	27.6	14.7	1913	Port Richmond, N. Y.
45	207448	KDXL	St. s.	JOHN S. MANUEL.....	5,494	4,163	444.0	56.7	31.0	1910	Ecorse, Mich.
46	127397	KJOM	St. s.	JOHN T. DONOHUE.....	401	196	135.0	27.5	15.7	1899	Philadelphia, Pa.
47	200936		St. w.	John T. Wilson.....	71	71	103.0	22.0	3.6	1904	Parkersburg, W. Va.
48	223376	KFMN	St. s.	JOHN W. BOARDMAN.....	3,815	2,741	340.6	55.1	25.0	1923	Toledo, Ohio
49	202194		St. s.	John W. Ferrell.....	74	40	65.2	19.0	8.0	1905	New Baltimore, N. Y.
50	77407		St. s.	JOHN W. GATES.....	5,199	3,535	478.0	52.0	25.1	1900	Lorain, Ohio
51	208194		St. w.	John W. Hubbard.....	300	300	188.0	50.0	5.8	1910	Jeffersonville, Ind.
52	224864		St. w.	John W. Lane.....	72	72	84.4	24.0	3.6	1925	Paducah, Ky.
53	227321	WRBN	St. w.	JOHN W. WEEKS.....	319	197	130.1	35.1	5.1	1928	Dubuque, Iowa
54	106476		St. s.	John Chester Morrison.....	48	24	70.4	16.9	7.5	1867	South Rondout, N. Y.
55	200846	WDDN	St. s.	JOHN McCARTNEY KENNEDY.....	3,845	2,858	354.0	48.0	26.0	1903	Cleveland, Ohio

1 Formerly st. s. (a) Spaniel.
 (b) Grove E. Warner.
 (c) John H. Starin.
 2 Formerly st. s. (a) U. S. Q. M. C. st. s. Resolute.
 (b) U. S. Q. M. C. Capt. Rally.
 (c) John H. Starin.
 3 Formerly st. s. (a) T. A. Briggs.
 (b) Stanley H. Miner.
 4 Formerly (a) st. s. Robert C. Sudden.
 (b) French st. s. Hadrumete.
 (c) Robert C. Sudden.

5 Formerly st. s. (a) Abraham Stearn.
 (b) Edward N. Saunders, Jr.
 6 Formerly at. w. V. L. Watson.
 7 Formerly st. s. Carl D. Bradley.
 8 Formerly at. s. (a) Unique.
 (b) Capt. Savidge.
 9 Formerly at. s. Bradford.
 10 Formerly at. s. J. E. Randerson.
 11 Formerly (a) st. s. Oswegatchie.
 (b) U. S. Eng. Corps st. s. Oswegatchie.
 (c) st. s. Oswegatchie.

Line No.	Service	Crew	Horsepower	Name of owner	Home port	Address of owner
1	I. Bk.	42	5,000	City of Philadelphia	Philadelphia, Pa.	Chestnut Street Pier 4 South.
2	Tnk.	30	2,800	Standard Shipping Co. (Del.)	Wilmington, Del.	30 Rockefeller Plaza, New York, N. Y.
3	Tow.	11	800	Tug, John A. Hughes Co. (Del.)	Philadelphia, Pa.	115 Walnut Street.
4	Frt.	37	1,600	Rockport Steamship Co. (Del.)	Wilmington, Del.	100 West Tenth Street.
5	Tow.	6	480	Messick Towing & Transportation Co. (N. J.)	New York, N. Y.	Pier 50, North River.
6	Frt.	32	2,800	Columbia Transportation Co. (Del.)	Wilmington, Del.	100 West Tenth Street.
7	Tow.	7	500	G. H. Breymann & Bros.	Toledo, Ohio	Chamber of Commerce Building.
8	Pas.	5	150	McCarren Towing Line (N. J.)	Newark, N. J.	719 Lake Street.
9	Frt.	6	250	O. A. Gilbert	New Bedford, Mass.	99 State Street, Boston, Mass.
10	Frt.	20	1,760	Great Lakes Steamship Co. (Del.)	Oswego, N. Y.	Hills Building, Syracuse, N. Y.
11	Frt.	27	950	Northwestern S. S. Lines (Wash.)	Seattle, Wash.	Pier O, City Dock.
12	Tow.	15	750	Ray Towing Co. (Tex.)	Galveston, Tex.	Medical Arts Building.
13	Frt.	31	1,780	Producers S. S. Co. (Del.)	Wilmington, Del.	100 West Tenth Street.
14	Tnk.	44	3,000	Standard Shipping Co. (Del.)	do.	30 Rockefeller Plaza, New York, N. Y.
15	Tow.	4	195	Cornell Steamboat Co. (N. Y.)	Albany, N. Y.	22 Ferry Street, Kingston, N. Y.
16	Tow.	10	180	Baton Rouge Coal & Towing Co. (La.)	Baton Rouge, La.	Foot Convention Street.
17	Tow.	7	450	Todd Shipbuilding and Dry Dock Co. (Ala.)	Mobile, Ala.	Foot Texas Street.
18	Tow.	13	750	Barnett & Record Co. (Minn.)	Duluth, Minn.	418 Lyceum Building.
19	Pol.	9	200	City of Philadelphia	Philadelphia, Pa.	City Hall.
20	Tow.	11	550	Tug John F. Lewis Co. (Del.)	do.	115 Walnut Street.
21	Tow.	7	550	Piscataqua River Towing Co. (Me.)	Portsmouth, N. H.	Piscataqua Savings Bank Building.
22	Frt.	38	2,400	Bradley Transportation Co. (W. Va.)	Duluth, Minn.	Welvin Building.
23	Tow.	8	800	Steamtug John G. Olsen (N. Y.)	New York, N. Y.	60 Pearl Street.
24	Frt.	23	1,500	Pittsburgh Steamship Co. (W. Va.)	Duluth, Minn.	Welvin Building.
25	Tow.	4	60	Missouri Portland Cement Co. (Mo.)	St. Louis, Mo.	1010 Pine Street.
26	Wat.	3	75	Joseph M. Clark & Bro. (Va.)	Norfolk, Va.	Foot Hoanoke Dock.
27	Frt.	19	1,780	Harlem Steamship Co. (W. Va.)	Detroit, Mich.	2716 Grand River Avenue.
28	Frt.	29	1,600	American Steamship Co. (N. Y.)	Buffalo, N. Y.	Marine Trust Building.
29	Tow.	9	100	Fred B. Daisell	New York, N. Y.	24 State Street.
30	Tow.	3	300	Central Dredging Co. (Ohio)	Buffalo, N. Y.	307 Michigan Avenue, Chicago, Ill.
31	Frt.	24	1,250	Wilson Steamship Corporation (N. Y.)	do.	144 Grove Street, Tonawanda, N. Y.
32	Tow.	6	350	Fred B. Daisell	New York, N. Y.	24 State Street.
33	Frt.	17	350	Baltimore & Ohio R. R. Co. (Md.)	Baltimore, Md.	Baltimore and Charles Streets.
34	Pas.	12	250	M. J. Dady Engineering & Contracting Co. (N. Y.)	New York, N. Y.	367 Fulton Street.
35	Fsh.	26	150	Trilon Oil & Fertilizer Co. (N. Y.)	do.	101 Beekman Street.
36	Frt.	17	350	Kelley Island Lime & Transport Co. (Ohio)	Sandusky, Ohio	Foot McDonough Street.
37	Tow.	4	600	Great Lakes Towing Co. (N. J.)	Duluth, Minn.	N. P. Dock.
38	Fer.	8	200	Wolf River Transportation Co. (Tenn.)	Memphis, Tenn.	154 East Calhoun Street.
39	Fer.	27	600	Thames River Linc (Del.)	New York, N. Y.	Pier 32, East River.
40	Frt.	7	600	City of Boston (Mass.)	Boston, Mass.	City Hall.
41	Frt.	31	1,780	Reis Steamship Co. (Del.)	Wilmington, Del.	7 West Tenth Street.
42	Frt.	12	1,200	Morgan City Berwick Ferry Co. (La.)	New Orleans, La.	Morgan City, La.
43	Frt.	12	260	W. L. Emery	Detroit, Mich.	Foot Mt. Elliott Avenue.
44	Tow.	13	200	Great Lakes Dredge & Dock Co. (N. J.)	New York, N. Y.	17 Battery Place.
45	Frt.	26	1,900	Pioneer Steamship Co. (Del.)	Wilmington, Del.	100 West Tenth Street.
46	Tow.	16	900	Northern Inge Corporation (Del.)	do.	Equitable Building.
47	Tow.	10	160	Ohio River Dredging Co. (Ky.)	Louisville, Ky.	Wurland, Ky.
48	Frt.	25	1,600	Huron Transportation Co. (Mich.)	Detroit, Mich.	1325 Ford Building.
49	Tow.	4	125	Bridgeport Towing Line (Conn.)	Bridgeport, Conn.	6 Stratford Avenue.
50	Frt.	25	1,600	Pittsburgh Steamship Co. (W. Va.)	Duluth, Minn.	Welvin Building.
51	Pas.	25	250	Wm. S. Cordry	St. Louis, Mo.	Wainwright Building.
52	Fer.	2	130	John W. Lane	(Cincinnati, Ohio)	Gallipolis, Ohio.
53	Tow.	18	600	Inland Waterways Corporation (Del.)	Dubuque, Iowa	523 Marquette Avenue, Minneapolis, Minn.
54	Tow.	4	150	Snow Marine Co. (Me.)	Rockland, Me.	79 Mechanic Street.
55	Frt.	25	1,310	Valley Camp Steamship Co. (Del.)	Wilmington, Del.	100 West Tenth Street.

11 Formerly st. s. Lake Geneva.
 12 Formerly st. s. (a) st. s. John L. Lawrence.
 13 Formerly st. s. (b) U. S. Nav. st. s. S. P. 535.
 14 Formerly st. w. El Capitan.
 15 Formerly st. s. Engine 47.
 16 Formerly st. s. Trenton.
 17 Formerly st. s. W. B. Keene.
 18 Formerly st. s. (a) St. Clair.
 19 Formerly st. s. (b) E. L. Pierce.
 20 Formerly st. s. Covington.

21 Formerly st. w. (a) Frank Tyler,
 (b) E. Stanley Holland
 22 Formerly st. s. (a) Joel D. Smith,
 (b) Robert McAllister.
 23 Formerly st. w. (a) J. H. Menge,
 (b) M. A. Burke.
 24 Formerly st. s. Atlantic.
 25 Formerly st. s. (a) P. P. Miller,
 (b) Collier.

Steam Vessels

Line No.	Official No.	Signal and radio-call letters	Rig	Name of vessel	Tonnage		Dimensions			When built	Where built
					Gross	Net	Length	Breadth	Depth		
1	221883	KMVM	St. s.	JOHN PURROY MITCHEL. □	334	227	126.8	27.0	14.1	1921	Shooters Island, N. Y.
2	77189		St. s.	John Twohy Brunstar.....	107	77	105.0	19.5	8.5	1904	Baltimore, Md.....
3	218653	KJON	St. s.	Johnson City.....	177	90	95.5	24.7	12.2	1919	Green Bay, Wis.....
4	77420		St. s.	JOHNSTOWN.....	225	93	88.0	22.0	12.2	1900	Wilmington, Del.....
5	220186	KUVT	St. s.	JOLEE.....	4,994	3,033	390.0	54.2	27.8	1920	Hog Island, Pa.....
6	214466	KGOT	St. s.	JOLEE.....	5,262	4,324	504.0	54.0	30.0	1916	Lorain, Ohio.....
7	219713	KUGT	St. s.	JOMAR.....	5,104	3,107	390.0	54.2	27.8	1920	Hog Island, Pa.....
8	212803	KSEU	St. s.	JONANCY.....	3,289	1,980	318.5	49.4	24.2	1915	Camden, N. J.....
9	76576		St. p.	Jopps.....	607	483	190.0	31.1	9.0	1888	Wilmington, Del.....
10	77501		St. s.	Jordan.....	90	61	70.4	17.3	6.2	1901	Portland, Oreg.....
11	214605		St. w.	JOSEPH BISSO.....	159	109	115.2	28.0	7.2	1918	Jeffersonville, Ind.....
12	204631	KGNZ	St. s.	JOSEPH BLOCK.....	6,486	4,939	549.0	66.0	26.5	1907	Bay City, Mich.....
13	206150		El. s.	JOSEPH MEDILL.....	309	30	104.0	28.2	16.0	1908	Mantowoc, Wis.....
14	218795		St. s.	Joseph Meseck.....	50	34	52.1	18.0	7.5	1915	Tottenville, N. Y.....
15	220787	KDJV	St. s.	JOSEPH SREP.....	6,972	4,393	429.3	69.2	33.2	1920	Chester, Pa.....
16	202825		St. s.	JOSEPH SELLWOOD.....	6,741	5,299	525.0	65.0	31.0	1906	Lorain, Ohio.....
17	201047	KJOP	St. s.	Joseph Wharton.....	311	106	143.2	23.3	11.3	1904	Wilmington, Del.....
18	207422		St. s.	JOSEPH WOOD.....	6,360	4,921	504.0	64.0	30.0	1910	Lorain, Ohio.....
19	8978		St. s.	Joseph B. Mason.....	46	23	78.0	17.9	7.1	1873	Philadelphia, Pa.....
20	219282		St. s.	Joseph O. Reichert.....	72	49	62.0	18.8	8.6	1919	New Baltimore, N. Y.....
21	210029		St. s.	Joseph F. Bellows.....	315	153	150.0	23.9	11.3	1912	Pocomoke City, Md.....
22	221517		St. s.	Joseph F. Carroll.....	55	38	68.6	22.0	8.8	1921	Tottenville, N. Y.....
23	93059		St. s.	Joseph F. Coyne.....	44	30	60.0	17.3	7.0	1900	Albany, N. Y.....
24	226256		St. s.	Joseph F. Meseck.....	202	137	91.1	25.6	11.4	1927	do.....
25	202935	KDKU	St. s.	JOSEPH G. BUTLER, Jr. □	6,588	5,174	525.0	65.0	31.0	1905	Lorain, Ohio.....
26	140180		St. s.	Joseph H. Davis.....	130	84	105.2	19.6	8.7	1876	Damariscotta, Me.....
27	224409	WIDF	St. s.	JOSEPH H. FRANTZ.....	8,299	6,436	601.6	62.0	27.8	1924	River Rouge, Mich.....
28	210639	KJQG	St. s.	Joseph H. Moran.....	345	157	125.3	29.9	13.7	1918	Solomons Island, Md.....
29	211785	KJOR	St. s.	JOSEPH J. O'BRIEN.....	306	208	110.4	28.6	13.6	1913	Port Richmond, N. Y.....
30	77375		St. s.	Joseph M. Clark.....	93	63	86.2	20.7	9.3	1899	Baltimore, Md.....
31	220966	KDMT	St. s.	JOSEPH M. OUDAHY.....	6,949	4,294	430.0	69.2	33.4	1921	Chester, Pa.....
32	214493	WCCJ	St. s.	JOSEPH R. PARROTT.....	2,405	1,114	336.7	59.0	18.6	1916	Philadelphia, Pa.....
33	205253		St. w.	Joseph S. Chotin.....	49	49	103.6	21.0	3.0	1908	Parkersburg, W. Va.....
34	210953		St. s.	Joseph W. Martin.....	184	95	87.1	25.7	12.2	1912	East Boston, Mass.....
35	77359		St. s.	Joseph W. Ross.....	27	18	49.0	15.4	6.5	1899	East Boston, Mass.....
36	92087		St. s.	Joseph W. Simpson (composite).....	1,813	1,315	250.8	42.0	20.7	1889	Wyandotte, Mich.....
37	76909		St. s.	Josephine.....	86	59	69.0	21.0	6.2	1885	Stratford, Conn.....
38	202044		St. s.	JOSEPHINE.....	46	25	56.0	17.0	9.0	1905	Mantowoc, Wis.....
39	221142		St. s.	Josephine Addison.....	47	32	51.0	14.5	5.8	1919	Menominee, Mich.....
40	201617		St. s.	JOSEPHINE TULLY.....	19	13	55.6	11.3	5.4	1904	New Orleans, La.....
41	76782		St. s.	Joshua Lovett.....	169	84	112.2	22.0	11.9	1888	Boston, Mass.....
42	222798		St. s.	JOSHUA A. HATFIELD.....	7,940	6,213	596.3	60.2	29.0	1923	Lorain, Ohio.....
43	81852		St. s.	Joy H.....	96	65	113.0	15.6	9.4	1903	Bristol, R. I.....
44	204795		St. s.	Julia B.....	95	65	71.5	19.0	4.9	1907	Astoria, Oreg.....
45	205169		St. w.	Julia B.....	835	511	158.7	38.0	6.0	1908	Seattle, Wash.....
46	218770	KJOS	St. s.	Julia Howard.....	390	199	129.0	29.9	13.7	1919	Solomons Island, Md.....
47	214677	WL(0)	St. s.	JULIA LUCKENBACH.....	5,950	3,800	436.6	67.2	28.0	1917	Quincy, Mass.....
48	232982	WDFU	St. s.	Julia O. Moran.....	109	45	81.3	20.6	9.9	1919	City Island, N. Y.....
49	77230		St. s.	Julian J. Fleetwood.....	42	21	70.6	14.6	6.5	1886	Hertford, N. C.....
50	157476		St. w.	Julius Fleischmann.....	694	355	155.0	32.0	5.0	1897	Jeffersonville, Ind.....
51	210773		St. p.	JULIUS S. WALSH.....	570	490	169.0	60.0	7.0	1912	do.....
52	77274	WMCW	St. s.	JUNIATA.....	3,465	2,537	310.0	42.0	16.0	1897	Wilmington, Del.....
53	201768	WADM	St. s.	JUNIATA.....	4,333	2,619	346.0	45.0	28.0	1905	Cleveland, Ohio.....
54	201295		St. s.	Junior Murray.....	48	32	68.6	17.8	7.0	1904	New Baltimore, N. Y.....
55	232725		St. s.	JUNIPER.....	94	46	90.9	18.1	7.4	1903	Baltimore, Md.....
56	76924		St. s.	Juno.....	84	42	78.5	18.1	9.3	1878	Camden, N. J.....
57	76047		St. s.	Juno.....	80	40	83.5	18.4	8.5	1879	do.....
58	136428		St. s.	Juno.....	75	37	74.0	18.5	8.9	1894	Boston, Mass.....
59	77458		St. s.	JUPITER.....	3,719	2,799	340.0	48.0	28.0	1901	Lorain, Ohio.....
60	207631		St. s.	Jupiter.....	29	17	61.5	16.6	7.5	1910	Erie, Pa.....
61	220107	KJOT	St. s.	Jupiter.....	639	366	154.7	30.6	16.7	1920	Brooklyn, N. Y.....
62	215800	WLCE	St. s.	K. I. LUCKENBACH.....	5,857	3,677	440.0	66.1	27.8	1917	Quincy, Mass.....

1 Formerly st. s. (a Mastiff.
 (b) Bouker No. 4.
 2 Formerly st. s. Herbert F. Black.
 3 Formerly st. s. Arthur H. Hawgood.
 4 Formerly st. s. A. E. Ackerman.
 5 Formerly st. s. Edward Annan.
 6 Formerly st. s. Caroline M. Wade.
 (a) st. s. Joseph F. Bellows.
 7 Formerly (b) U. S. S. Joseph F. Bellows.

(a) M. Henderer.
 (b) Annie E. Flannery.
 (c) Tena Wager.
 8 Formerly st. s. Lizzie Weyman.
 9 Formerly st. s. Progress.
 10 Formerly st. s. Albert J. Stone.
 11 Formerly st. s. (a) Planet.
 (b) Planet.
 12 Formerly ga. w. Louise.
 13 Formerly st. s. Narragansett.

Line No.	Service	Crew	Horsepower	Name of owner	Home port	Address of owner
9	Frb.	16	750	City of New York	New York, N. Y.	Municipal Building.
10	Fsb.	7	200	Reedville Oil & Guano Co. (Va.)	Reedville, Va.	60 Church Street.
11	Tow.	9	400	Erie R. R. Co. (N. Y.)	New York, N. Y.	Pennsylvania Station.
12	Tow.	6	650	Pennsylvania R. R. Co. (Pa.)	do.	Cotton Exchange Building.
13	Frt. †	35	\$2,500	Lykes Bros. Ripley S. S. Co. (La.)	Houston, Tex.	100 West Tenth Street.
14	Frt.	31	1,700	Cleveland Cliffs S. S. Co. (Del.)	Wilmington, Del.	Whitney Building.
15	Frt.	37	\$2,500	Tampa Intercoast S. S. Co. (Fla.)	New Orleans, La.	Du Pont Building.
16	Frt. †	32	1,800	Pocahontas Steamship Co. (Del.)	Wilmington, Del.	Key Highway and Warren Avenue.
17	Frt.	31	400	W. Carroll Redman	Baltimore, Md.	Knappton, Wash.
18	Tow.	8	200	Knappton Towboat Co. (Wash.)	Astoria, Oreg.	171 Walnut Street.
19	Fer.	8	200	Louisiana Avenue Ferry Co. (La.)	New Orleans, La.	38 South Dearborn Street.
20	Frt.	29	2,000	Inland Steamship Co. (W. Va.)	Chicago, Ill.	City Hall.
21	Frb.	18	\$1,320	City of Chicago (Ill.)	do.	Pier 59, North River.
22	Tow.	4	450	Mesack Towing & Transportation Co. (N. J.)	New York, N. Y.	30 Rockefeller Plaza, New York, N. Y.
23	Tnk.	48	2,700	Standard Shipping Co. (Del.)	Wilmington, Del.	100 West Tenth Street.
24	Frt.	30	1,600	Interlake Steamship Co. (Del.)	do.	100 West Tenth Street.
25	Fsb.	26	335	McNeal Edwards Co. (Va.)	Reedville, Va.	Waterford, N. Y.
26	Frt.	32	1,780	Eastern Steamship Co. (Del.)	Wilmington, Del.	Foot Dupont Street (B.).
27	Tow.	4	150	Steam Tug R. E. Matton (N. Y.)	Albany, N. Y.	
28	Tow.	4	250	Helcher Towing Line (N. Y.)	New York, N. Y.	
29	Fsb.	20	750	McNeal Dodson Co. (Va.)	Reedville, Va.	
30	Tow.	6	250	Carroll Towing Co. (N. Y.)	New York, N. Y.	Pier 5, Bush Docks (B.).
31	Tow.	6	250	Frank L. Coyne	New York, N. Y.	210 Dean Street (B.).
32	Tow.	5	400	United Petroleum Transport Co. (N. Y.)	do.	11 West Forty-second Street.
33	Frt.	31	1,780	Pioneer Steamship Co. (Del.)	Wilmington, Del.	100 West Tenth Street.
34	Fsb.	5	60	Kilmarnock Fish Products (Va.)	Reedville, Va.	Kilmarnock, Va.
35	Frt.	24	2,500	Columbia Transportation Co. (Del.)	Wilmington, Del.	100 West Tenth Street.
36	Tow.	10	1,000	Tug Joseph H. Moran (N. Y.)	New York, N. Y.	17 Battery Place.
37	Tow.	12	600	O'Brien Bros. Towing Co. (N. Y.)	do.	233 Broadway.
38	Tow.	7	400	Wood Towing Corp. (Va.)	Norfolk, Va.	Ronoke Dock.
39	Tnk. †	36	3,300	Sinclair Navigation Co. (Del.)	New York, N. Y.	45 Nassau Street.
40	Fer.	36	2,700	Florida East Coast Car Ferry Co. (S. D.)	do.	120 Broadway.
41	Tow.	8	450	Wm. Lorimer Lumber Co. (Del.)	New Orleans, La.	Jonesville, La.
42	Tow.	9	450	Staples Coal Co. (Mass.)	Fall River, Mass.	404 Davol Street.
43	Tow.	2	150	Ross Tow Boat Co. (Mass.)	Boston, Mass.	28 T Wharf.
44	Frt.	21	1,200	Madden Coal Corporation (N. Y.)	Ogdensburg, Mass.	329 Main Street.
45	Frt.	8	100	Andrew Radel Oyster Co. (Conn.)	Bridgeport, Conn.	South Norwalk, Conn.
46	Tow.	3	150	Patrick J. Cullman	Chicago, Ill.	1909 Newport Avenue.
47	Fsb.	7	75	Ora Endress	Sault Ste. Marie, Mich.	Grand Marais, Mich.
48	Tow.	7	225	H. Weston Lumber Co. (Miss.)	Gulfport, Miss.	Logtown, Miss.
49	Tow.	11	450	Taylor Dredging Co. (N. J.)	New York, N. Y.	Foot Communipaw Avenue, Jersey City, N. J.
50	Frt.	33	2,200	Pittsburgh Steamship Co. (W. Va.)	Duluth, Minn.	Wolvin Building.
51	Pas.	10	600	Henry F. Williams	New York, N. Y.	606 Mead Street.
52	Pas.	4	110	Walkikukum Transportation Co. (Wash.)	Astoria, Oreg.	Cathlamet, Wash.
53	Pas.	28	800	American Yukon Navigation Co. (W. Va.)	St. Michael, Alaska	Alaska Building, Seattle, Wash.
54	Tow.	14	1,000	Thomas J. Howard	New York, N. Y.	17 Battery Place.
55	Frt. †	42	\$4,000	Luckenbach Steamship Co. (Del.)	do.	120 Wall Street.
56	Tow.	5	400	Tug Julia C. Moran (N. Y.)	New York, N. Y.	17 Battery Place.
57	Tow.	3	150	J. H. Kramer	Elizabeth City, N. C.	
58	Tow.	25	899	Ohio & Kanawha Transportation Co. (Del.)	Cincinnati, Ohio	Union Trust Building.
59	Pas.	7	1,000	Wiggins Ferry Co. (Ill.)	St. Louis, Mo.	Foot Spruce Street.
60	Frt.	44	2,500	Merchants & Miners Transportation Co. (Md.)	Baltimore, Md.	112 South Gay Street.
61	Pas.	149	3,000	Great Lakes Transit Corporation (N. Y.)	Buffalo, N. Y.	223 Erie Street.
62	Tow.	8	150	Champlain Towing Corporation (N. Y.)	New York, N. Y.	17 State Street.
63	Frt.	4	290	Nathan Block	Norfolk, Va.	737 Shirley Avenue.
64	Tow.	7	300	Charles E. Davis, Jr.	Philadelphia, Pa.	Hourse Building.
65	Tow.	9	145	Morgan's Louisiana & Texas R. R. & Steamship Co. (La.)	New Orleans, La.	Pan American Building.
66	Tow.	9	300	Myrtle Steamship Co., trustees	Boston, Mass.	250 Stuart Street.
67	Frt.	27	1,450	Interlake Steamship Co. (Del.)	Wilmington, Del.	100 West Tenth Street.
68	Fsb.	6	55	Keystone Fish Co. (Pa.)	Erie, Pa.	Foot French Street.
69	Tow.	13	1,400	Neptune Line (Del.)	New York, N. Y.	1 Broadway.
70	Frt. †	42	4,000	Luckenbach Steamship Co. (Del.)	do.	120 Wall Street.

¹⁰ Formerly st. s. Manchester.

¹¹ Formerly st. s. Playuno.

¹² a st. s. Wana.

¹³ Formerly b British st. y. Wana.

¹⁴ c st. s. Wana.

¹⁵ Formerly st. s. Guardsman.

¹⁶ Formerly a U. S. C. Guard st. s. Chilaboma.

¹⁷ b U. S. Navy st. s. No. 66.

¹⁸ Formerly st. w. a Dolphin No. 3.

¹⁹ b Harry Anderson.

²⁰ Formerly st. s. a J. H. Randerson.

²¹ b Anna J. Brooks.

²² Formerly U. S. light house st. s. Juniper.

²³ Formerly st. s. Erastus Baldwin.

²⁴ Formerly st. s. 264.

Line No.	Official No.	Signal and radio-call letters	Rig	Name of vessel	Tonnage		Dimensions			When built	Where built
					Gross	Net	Length	Breadth	Depth		
1	221174	KDRE	St. s.	K. R. KINGSBURY. □+⊕	7,261	4,425	440.0	56.2	22.1	1921	Alameda, Calif.
2	161023	KJOU	St. s.	Kedlak	114	85	102.0	22.8	8.7	1893	do.
3	226780	St. s.	Kahlenberg	16	11	47.8	10.0	8.3	1913	Mare Island, Calif.
4	219175	KJOV	St. s.	KALEEN	427	187	142.0	27.6	14.8	1919	Superior, Wis.
5	211401	WQOW	St. s.	KANAK	284	121	110.8	26.4	9.8	1913	Alameda, Calif.
6	200480	St. s.	Kangaroo	181	128	100.2	28.6	10.8	1912	Port Richmond, N. Y.
7	216428	WAOI	St. s.	KANSAN	4,870	2,898	404.6	58.9	23.2	1916	Philadelphia, Pa.
8	220598	St. s.	KANSAS	99	81	71.0	20.1	11.2	1927	Cleveland, Ohio
9	14874	St. s.	Kate Jones	122	61	102.8	20.0	10.61	1879	Camden, N. J.
10	161201	St. s.	Katherine	44	30	78.0	16.6	8.0	1902	Orange, Tex.
11	208002	KMVO	St. s.	Katherine	521	202	180.4	36.0	12.8	1905	Fairhaven, Calif.
12	208218	St. w.	Katherine	101	101	119.0	24.5	8.6	1916	Guild, Tenn.
13	210002	KJOW	St. s.	Katherine Donovan	993	592	199.8	41.6	14.6	1918	North Bend, Oreg.
14	226482	St. s.	Kathryn E. Nugent	28	16	68.4	12.2	5.1	1927	Louisville, Ky.
15	161038	St. s.	Katie	89	45	88.8	20.0	9.0	1892	Baltimore, Md.
16	216090	WLOF	St. s.	KATRINA LUCKENBACH	5,854	8,687	446.0	66.1	27.8	1918	Quincy, Mass.
17	116983	St. s.	Keary	180	88	93.0	27.8	7.6	1900	Tottenville, N. Y.
18	161061	St. s.	KEARSAROK	3,092	2,721	328.0	44.2	23.0	1894	Chicago, Ill.
19	116949	St. s.	Keoh Boys	86	58	73.7	25.4	6.7	1900	East Rockaway, N. Y.
20	201027	KJOX	St. s.	KEHTON	153	87	116.9	17.5	10.3	1903	Doston, Mass.
21	220680	KDGY	St. s.	KEKOBKKE	5,193	3,180	291.8	51.8	28.8	1920	Wilmington, Del.
22	212201	St. s.	KEKLEY ISLAND	700	368	179.8	38.1	15.5	1914	Lorain, Ohio
23	202264	St. s.	Kenmore	118	80	101.5	20.8	9.4	1903	Baltimore, Md.
24	222887	St. s.	Kenosha	763	519	142.5	30.8	15.2	1919	Sturgeon Bay, Wis.
25	216408	KOSV	St. s.	KNOWIS	4,934	3,014	390.0	54.2	27.8	1920	Ilog Island, Pa.
26	208320	St. s.	Kensington	78	53	73.5	19.9	8.3	1911	West New Brighton, N. Y.
27	207490	WAOJ	St. s.	KEKBUCKIAN	5,200	3,178	414.5	63.7	28.1	1910	Sparrows Point, Md.
28	106038	St. s.	Kentucky	85	43	77.1	19.4	13.0	1881	Chicago, Ill.
29	211120	KIDQI	St. s.	KEKENTUCKY	5,376	3,243	410.0	64.4	27.2	1921	Los Angeles, Calif.
30	226121	St. s.	KEKENTUCKY	94	32	78.8	20.0	12.4	1920	Cleveland, Ohio
31	219724	KJOY	St. s.	KEKORNSON	4,768	2,920	377.0	62.0	26.8	1920	Shoekers Island, N. Y.
32	107094	St. s.	KEKORNIA	33	22	54.1	15.2	6.7	1894	Athens, N. Y.
33	218727	KJOZ	St. s.	KEKORNO	427	187	142.0	27.5	14.8	1919	Superior, Wis.
34	204735	St. s.	KEVIN MORAN	96	65	77.5	19.5	7.5	1907	Philadelphia, Pa.
35	218740	KIVO	St. s.	KEWANKE	3,550	2,125	318.4	46.0	23.6	1919	Elizabeth, N. J.
36	161155	St. s.	Kewaunee	95	65	95.0	24.0	8.4	1900	Kewaunee, Wis.
37	14478	St. s.	Kloekemult	24	16	52.5	17.4	4.7	1888	Noank, Conn.
38	209401	KJPA	St. s.	KILAUHA	1,338	806	240.6	36.1	17.0	1911	San Francisco, Calif.
39	214282	St. s.	Kill Van Kull	364	320	122.2	30.5	8.6	1916	South Rondout, N. Y.
40	206668	St. s.	Kinetic	94	55	76.0	21.0	9.6	1908	Noank, Conn.
41	217458	KJPB	St. s.	KLING	2,624	1,626	251.0	43.6	26.2	1918	Cleveland, Ohio
42	161039	St. s.	King Philip	279	197	138.3	23.3	8.0	1893	Bath, Me.
43	219308	KOQR	St. s.	KINGFISHER	414	209	139.4	25.2	14.2	1919	Savannah, Ga.
44	203020	KJPC	St. s.	Kingfisher (composite)	325	161	154.6	26.2	6.9	1901	Shooters Island, N. Y.
45	161198	St. s.	Kingston	78	53	74.7	22.8	7.2	1902	Kennebunkport, Me.
46	219039	KIFJ	St. s.	KITHACQUILLAS	5,019	3,040	390.0	54.2	27.6	1919	Hog Island, Pa.
47	222639	St. s.	Kittanning	62	34	79.1	20.0	6.6	1922	New Baltimore, N. Y.
48	222833	St. w.	KIWANIS	142	142	140.0	20.0	4.9	1923	Dubuque, Iowa
49	224401	St. s.	KIAMATH	1,952	925	234.0	45.0	17.0	1924	San Francisco, Calif.
50	208787	St. s.	Kilham	125	55	89.6	22.0	9.6	1908	Bandon, Oreg.
51	161114	St. w.	Klondyke	406	242	120.8	27.5	8.8	1898	Dutch Harbor, Alaska
52	222019	St. s.	Knapsion	76	35	78.2	19.8	7.4	1903	Portland, Oreg.
53	203772	KJPD	St. s.	Kulekerbocker	310	192	130.0	32.9	10.0	1907	Noank, Conn.
54	231148	St. s.	KNICKERBOCKER	2,045	1,391	251.6	46.1	18.4	1931	Mariners Harbor, N. Y.
55	221587	KDUD	St. s.	KNOXVILLE CITY	5,686	3,450	424.2	56.2	26.5	1921	Chickasaw, Ala.
56	225150	St. s.	KOKALRAFT	376	312	159.0	37.6	10.4	1913	Chicago, Ill.
57	209709	KJPE	St. s.	KODIAK	148	101	100.0	19.2	12.4	1912	Seattle, Wash.
58	203647	KJPF	St. s.	KOKALBERTA	180	122	98.4	30.4	9.7	1906	Tottenville, N. Y.
59	207790	KJPU	St. s.	KULSHAN	926	573	160.3	32.0	20.7	1910	Seattle, Wash.
60	230206	St. s.	L. T. C. No. 4	370	217	160.7	35.2	6.0	1980	Sparrows Point, Md.
61	205129	St. s.	L. C. SABIN	98	34	74.0	20.0	11.8	1908	Chicago, Ill.

1 Formerly U. S. Navy Hull No. 1071.
 2 Formerly st. s. James L. Morgan.
 3 Formerly st. s. Santa Olivia.
 4 st. s. Kate Jones
 5 U. S. Navy Seminole.
 6 U. S. Q. M. C. st. s. Gen'l Ayres.

7 Formerly st. s. San Ramon.
 8 Formerly st. s. E. B. Greenon.
 9 Formerly st. s. S. D. Combes.
 10 Formerly st. y. Calumet.
 11 Formerly st. s. Active.
 12 Formerly st. s. Alpha.

Line No.	Service	Crew	Horsepower	Name of owner	Home port	Address of owner
1	Tnk.	45	3,300	Standard Oil Co. of California (Del.).....	San Francisco, Calif...	225 Bush Street.
2	Tow.	9	350	W. T. Cleverdon.....	do.....	1 Drumm Street.
3	Fah.	2	20	A. M. Hunt.....	Tacoma, Wash.....	3012 North Mason Street.
4	Tow.	17	1,000	Southern Transportation Co. (N. J.).....	Philadelphia, Pa.....	Commercial Trust Building.
5	Frt.	8	275	Alaska Packers Association (Calif.).....	San Francisco, Calif.....	111 California Street.
6	Frt.	7	400	Atlantic Lighterage Corporation (N. Y.).....	New York, N. Y.....	21 West Street.
7	Frt.	42	3,000	American Hawaiian Steamship Co. (N. J.).....	do.....	60 Broad Street.
8	Tow.	7	700	Great Lakes Towing Co. (N. J.).....	Duluth, Minn.....	N. P. Dock.
9	Tow.	10	800	Eugene Breymann.....	New York, N. Y.....	17 Battery Place.
10	Tow.	8	150	O. R. Harms.....	Port Arthur, Tex.....	Orange, Tex.
11	Frt.	18	450	Redwood Steamship Co. (Calif.).....	San Francisco, Calif.....	681 Market Street.
12	Tow.	5	95	Pfaff & Smith Builders Supply Co. (W. Va.).....	Pittsburgh, Pa.....	Spring & Bullitt Streets, Charleston, W. Va.
13	Frt.	24	800	Katherine Donovan Steamship Co. (Wash.)..	San Francisco, Calif...	Aberdeen, Wash.
14	Tow.	3	60	Modern Sand & Gravel Co. (Mo.).....	St. Louis, Mo.....	2944 Magazine Street.
15	Tow.	7	250	Daniel Roe Towing & Transportation Co., (N. J.).....	New York, N. Y.....	1 Broadway.
16	Frt. †	46	* 4,500	Luckenbach Steamship Co. (Del.).....	do.....	120 Wall Street.
17	Frt.	5	150	Newark Express & Transportation Co. (N. J.)..	Newark, N. J.....	Foot Madison Street.
18	Frt.	20	1,500	Canada Atlantic Transit Co. (Minn.).....	Duluth, Minn.....	103 Board of Trade Building.
19	Frt.	6	60	James J. Kehoe (N. Y.).....	New York, N. Y.....	Avenue U, East Fifty- seventh Street (B), 602 Seventy-eighth Street (B), 555 South Flower Street.
20	Pas.	6	1,200	James A. Kenny.....	do.....	Foot McDonough Street.
21	Tnk.	35	2,300	Richfield Oil Co. (Calif.).....	Los Angeles, Calif.....	Commercial Trust Building.
22	Drg.	16	924	Kelley Island Lime & Transport Co. (Ohio)..	Sandusky, Ohio.....	108 North Broadway.
23	Tow.	8	350	Southern Transportation Co. (N. J.).....	Philadelphia, Pa.....	Merchants National Bank Building.
24	Frt.	26	800	West Ports Steamship Line (Wis.).....	Milwaukee, Wis.....	
25	Frt. †	32	* 2,500	Waterman S. S. Corporation (Ala.).....	Mobile, Ala.....	
26	Tow.	8	150	City of Philadelphia.....	Philadelphia, Pa.....	City Hall.
27	Frt.	38	2,000	American-Hawaiian Steamship Co. (N. J.)..	New York, N. Y.....	90 Broad Street.
28	Tow.	5	600	Andrew J. Harper.....	Baltimore, Md.....	104 Marine Bank Building.
29	Frt. †	45	3,500	States S. S. Co. (Nev.).....	Portland, Ore.....	Porter Building.
30	Tow.	4	700	Great Lakes Towing Co. (N. J.).....	Cleveland, Ohio.....	Union Trust Building.
31	Frt. †	51	2,500	United States Shipping Board.....	New York, N. Y.....	45 Broadway.
32	Tow.	5	200	Foundation Co. (N. Y.).....	do.....	120 Broadway.
33	Tow.	17	800	Southern Transportation Co. (N. J.).....	Philadelphia, Pa.....	Commercial Trust Building.
34	Tow.	9	250	Tug Kevin Moran (N. Y.).....	New York, N. Y.....	17 Battery Place.
35	Tnk.	37	1,800	Associated Oil Co. (Calif.).....	San Francisco, Calif...	79 New Montgomery Street.
36	Frt.	4	90	Valley Sand Co. (Mich.).....	Port Huron, Mich.....	209 South Chilson Street, Bay City, Mich.
37	Frt.	2	40	Michael M. Miller.....	New York, N. Y.....	Box 176, Piermont, N. Y.
38	Pas.	78	2,600	Inter-Island Steam Navigation Co. (Hawaii)..	Honolulu, Hawaii.....	Corner Fort and Merchant Streets.
39	Frt.	7	300	New York & New Jersey Steamboat Co. (N. J.).....	Perth Amboy, N. J....	286 Front Street.
40	Tow.	8	300	Fred B. Datzell.....	New York, N. Y.....	24 State Street.
41	Frt.	26	1,500	King S. S. Corporation (Del.).....	Duluth, Minn.....	N. P. Dock, foot First Ave- nue West.
42	Pas.	10	600	King Philip S. S. Co. (Mass.).....	Boston, Mass.....	23 T. Wharf.
43	Fah.	23	500	Portland Trawling Co. (Me.).....	New York, N. Y.....	1 Fulton Fish Market.
44	Pas.	13	400	Dalehite Boat Line.....	Galveston, Tex.....	Pier 22.
45	Frt.	5	125	Narragansett Bay Oyster Co. (R. I.).....	Providence, R. I.....	85 Oano Street.
46	Tnk. †	42	* 2,500	Steamer Kishacoquillas Corporation (N. Y.)..	New York, N. Y.....	122 East Forty-second Street.
47	Pas.	3	200	Mae Lockhart.....	Detroit, Mich.....	256 West Grand Boulevard.
48	Pas.	9	175	Gordon O. Greene (Ohio).....	Cincinnati, Ohio.....	Foot Main Street.
49	Frt.	13	1,400	Southern Pacific Golden Gate Ferries (Calif.)	San Francisco, Calif...	63 Market Street.
50	Tow.	4	300	Port of Bandon (Oreg.).....	Marshfield, Oreg.....	Bandon, Oreg.
51	Pas.	12	190	American Yukon Navigation Co. (W. Va.).....	St. Michael, Alaska..	Seattle, Wash.
52	Tow.	5	250	Knappton Towboat Co. (Wash.).....	Astoria, Oreg.....	Foot Fourteenth Street.
53	Frt.	6	500	New York & Hastings Steamboat Co. (N. Y.)..	New York, N. Y.....	25 Broadway.
54	Fer.	9	4,000	City of New York.....	do.....	Department of Plants and Structures, Municipal Building.
55	Frt.	34	* 3,500	Isthmian S. S. Co. (Del.).....	do.....	71 Broadway.
56	Frt.	6	300	Kraft Coal & Fueling Co. (Ill.).....	Chicago, Ill.....	3434 East Ninety-fifth Street.
57	Whl.	10	375	American Pacific Whaling Co. (S. Dak.).....	Seattle, Wash.....	L. O. Smith Building.
58	Tow.	6	240	Atlantic Lighterage Corporation (N. Y.).....	New York, N. Y.....	21 West Street.
59	Pas.	24	1,140	Puget Sound Navigation Co. (Nev.).....	Seattle, Wash.....	32 Colman Dock.
60	Tnk.	10	200	Lake Tankers Corporation (Del.).....	Wilmington, Del.....	7 West Tenth Street.
61	Tow.	13	800	Great Lakes Towing Co. (N. J.).....	Duluth, Minn.....	N. P. Dock.

† Formerly st. s. West O'Rowa.
 ‡ Arthur.
 § Formerly st. s. Keran Flannery.
 ¶ Edna Aldrich.
 ** Formerly st. s. Bethaven.

†† Formerly st. s. Henry G. Crew.
 ‡‡ Formerly st. s. Lake Paristell.
 §§ Formerly U. S. O & G. S. st. s. Baeba.
 ¶¶ Formerly U. S. A. st. s. Major Guy Howard.
 ** Formerly st. s. Comport.

Steam Vessels

Line No.	Official No.	Signal and radio-call letters	Rig	Name of vessel	Tonnage		Dimensions			When built	Where built
					Gross	Net	Length	Breadth	Depth		
1	226374	KGFE	St. s.	L. E. BLOCK.....	9,002	7,164	604.2	64.2	28.6	1917	Lorain, Ohio.....
2	206008		St. w.	L. G. NEAL.....	43	43	80.1	22.1	3.3	1912	Des Arc, Ark.....
3	202804		St. c.	L. H. MARRERO.....	163	163	118.0	53.0	7.6	1905	Jeffersonville, Ind.....
4	216686	WOCU	St. s.	L. J. DRANE.....	6,098	4,796	419.6	67.2	30.0	1918	Seattle, Wash.....
5	220453		St. s.	L. M. BOWERS.....	8,262	6,436	580.0	60.2	27.8	1920	Lorain, Ohio.....
6	141326		St. s.	L. P. SMITH.....	73	34	87.0	18.2	9.1	1894	Cleveland, Ohio.....
7	141584		St. p.	L. S. THORNE.....	1,217	1,217	304.0	67.0	7.3	1898	Dubuque, Iowa.....
8	141847	KJPH	St. s.	L. Y. Schermerhorn.....	181	123	96.3	22.7	11.4	1908	Camden, N. J.....
9	206189		St. s.	LA BELLE.....	6,407	4,876	504.0	54.0	30.0	1909	Lorain, Ohio.....
10	221461		St. w.	LA BELLE.....	310	228	148.5	28.4	8.6	1921	Jeffersonville, Ind.....
11	213900	WFDL	St. s.	LA BREA.....	6,668	4,187	435.0	56.2	33.7	1916	San Francisco, Calif.....
12	222426		St. s.	LA PALOMA.....	70	18	89.8	13.3	8.3	1922	Clinton, Wash.....
13	226181	KDCK	St. s.	LA PERLA.....	3,792	2,106	325.2	48.1	13.6	1924	Birkenhead, England.....
14	221103	KDPX	St. s.	LA PLACENTIA.....	8,372	5,107	440.4	58.2	32.8	1921	Los Angeles, Calif.....
15	221661	KDVJ	St. s.	LA PURIMA.....	5,061	2,032	392.3	61.2	30.4	1921do.....
16	206828	WTBL	St. s.	LA SALLE.....	6,924	5,476	530.0	56.2	32.0	1906	Ecorse, Mich.....
17	213149		St. s.	LA SALLE.....	96	49	75.0	20.0	12.5	1915	Ashabula, Ohio.....
18	222332		St. s.	LA SALLE.....	677	334	161.6	54.9	16.9	1922	Toledo, Ohio.....
19	218965	KIZX	St. s.	LARETTE.....	4,980	3,061	390.0	64.2	27.6	1919	Hog Island, Pa.....
20	202552		St. s.	LACKAWANNA.....	1,079	733	206.1	39.0	14.8	1905	Wilmington, Del.....
21	206349	WODF	St. s.	LACKAWANNA.....	6,971	5,482	530.0	56.2	32.0	1908	Ecorse, Mich.....
22	219673		St. s.	Lackawanna.....	181	123	94.2	26.0	13.2	1919	Nysak, N. Y.....
23	221567	KJPI	St. s.	Lafayette.....	173	118	94.3	25.3	13.1	1919	Sharptown, Md.....
24	218790	KIKK	St. s.	LAFOMO.....	5,028	3,113	390.0	64.2	27.6	1919	Hog Island, Pa.....
25	216660		St. w.	Lafourche.....	180	99	111.4	24.8	4.6	1918	Lockport, La.....
26	141432	KOAS	St. s.	LAGONDA.....	3,647	3,017	375.6	45.8	23.3	1896	West Bay City, Mich.....
27	214600	KVAE	St. s.	LAKE BENROW.....	2,398	1,446	280.5	46.8	22.2	1918	Wyandotte, Mich.....
28	216424	KJPK	St. s.	LAKE CHELAN.....	2,010	1,227	262.0	43.6	18.0	1918	Toledo, Ohio.....
29	219405	KJPL	St. s.	LAKE ELSA.....	2,674	1,663	263.4	43.8	26.2	1919	Ashabula, Ohio.....
30	218905	KMVP	St. s.	LAKE FLAGON.....	2,696	1,610	261.0	43.6	26.2	1919	Duluth, Minn.....
31	216371	KTAO	St. s.	LAKE FRANCES.....	2,016	1,193	262.0	43.6	18.0	1918	Toledo, Ohio.....
32	219130	KOJK	St. s.	LAKE GEORGE.....	2,689	1,667	263.4	43.8	26.2	1919	Manitowoc, Wis.....
33	218785	KJVN	St. s.	LAKE GEORGE.....	2,486	1,782	263.0	43.6	27.6	1917	Ashabula, Ohio.....
34	218046	KMVQ	St. s.	LAKE GILTEDOR.....	2,664	1,654	261.0	43.6	26.1	1919	Wyandotte, Mich.....
35	218437	KJPO	St. s.	LAKE GIBBY.....	2,666	1,612	261.0	43.6	26.1	1919do.....
36	217017	WRIE	St. s.	LAKE GORIN.....	2,368	1,445	263.6	43.6	26.2	1918do.....
37	221008	KDNR	St. s.	LAKE MISAFLORES.....	2,702	1,672	263.4	43.8	26.2	1921	Saginaw, Mich.....
38	216160	KJPP	St. s.	LAKE TRAVERSE.....	1,993	1,177	261.0	43.6	18.1	1916	Duluth, Minn.....
39	116026		St. s.	LAKEWOOD.....	1,316	821	246.6	38.8	16.0	1884	Wyandotte, Mich.....
40	141723		St. s.	LAKEWOOD.....	1,016	501	200.0	44.0	17.3	1901	Wilmington, Del.....
41	210669	WOCU	St. s.	LAMINA.....	2,069	1,233	243.0	41.1	17.3	1913do.....
42	217856	WDOY	St. r.	LAMOT DU PONT.....	5,102	3,164	406.0	52.0	28.1	1914	Londonderry, Ireland.....
43	211904		St. s.	LAMONT.....	186	127	103.6	22.0	11.3	1895	Camden, N. J.....
44	141802		St. s.	LANCASTER.....	223	145	92.0	22.0	12.0	1902	Richmond, Va.....
45	216451	KQUE	St. s.	LANCASTER.....	5,871	3,530	434.3	57.7	27.1	1918	Chester, Pa.....
46	206272		St. s.	Langlois.....	31	21	81.6	13.2	6.8	1911	Manitowoc, Wis.....
47	200665	WFDA	St. s.	LANSING.....	4,613	2,841	389.4	47.2	27.6	1890	Newcastle, England.....
48	217837	KEKN	St. s.	LARA.....	2,967	1,760	300.0	44.1	22.9	1919	Wilmington, Del.....
49	226889	WORE	St. s.	LARRY DORNEY.....	7,038	4,348	430.0	66.2	33.4	1921	Chester, Pa.....
50	217890	KJPO	St. s.	LATIN AMERICAN.....	168	75	97.2	23.6	10.2	1916	Bath, Me.....
51	207685	WCCU	St. s.	LATOCHE.....	2,332	1,481	240.0	41.0	28.0	1910	Seattle, Wash.....
52	141418		St. w.	Laura.....	58	58	92.0	22.0	3.9	1895	Arrow Rock, Mo.....
53	141703		St. s.	Laura.....	66	36	70.0	19.4	8.6	1901	Scranton, Miss.....
54	157890		St. s.	Laura M. Keeler.....	93	44	78.5	20.5	9.7	1893	Tottenville, N. Y.....
55	141856		St. s.	Laurel.....	41	28	82.2	15.6	6.1	1903	South Bend, Wash.....
56	220640	KJPS	St. s.	LAVADA.....	6,052	3,762	402.5	63.0	32.0	1920	Baypoint, Calif.....
57	85453		St. s.	Lawrence.....	45	30	68.1	16.6	7.0	1875	Newburgh, N. Y.....
58	214973		St. s.	Lawrence.....	134	91	95.4	25.2	6.4	1917	Morristown, N. Y.....
59	140451		St. s.	Leader.....	69	29	72.6	18.5	8.2	1881	Philadelphia, Pa.....

1 Formerly British st. s. La Perla.
 2 Formerly st. s. J. H. Shendle.
 3 Formerly st. s. F. A. Bailey.
 4 Formerly st. s. Henry E. Gillen.
 5 Formerly st. s. Woodbury.
 6 Formerly st. s. Daniel B. Meacham.
 7 Formerly st. s. Edwin E. Slick.

8 Formerly st. s. Hauler.
 9 Formerly st. s. Vulcan II.
 10 Formerly st. s. Perregaux.
 11 Formerly st. s. Syracuse.
 12 Formerly st. s. J. Oliver J. Olson
 13 Formerly st. s. El Capitán.

Steam Vessels

Line No.	Service	Crew	Horsepower	Name of owner	Home port	Address of owner
1	Frt.	32	2,500	Inland Steamship Co. (W. Va.)	Chicago, Ill.	38 South Dearborn Street.
2	Tow.	11	40	George W. Sparks	Memphis, Tenn.	Des Arc, Ark.
3	Fer.	9	260	Louisiana Avenue Ferry Co. (La.)	New Orleans, La.	171 Walnut Street.
4	Tnk.	87	3,000	Standard Shipping Co. (Del.)	Wilmington, Del.	30 Rockefeller Plaza, New York, N. Y.
5	Frt.	32	2,300	Continental Steamship Co. (Minn.)	Duluth, Minn.	800 Alworth Building.
6	Tow.	4	300	Great Lakes Dredge & Dock Co. (N. J.)	do.	Exchange Building.
7	Pas.	20	980	Texas & Pacific Ry. Co.	New York, N. Y.	149 Broadway.
8	Tow.	12	550	American Dredging Co. (Pa.)	Philadelphia, Pa.	308 Chestnut Street.
9	Frt.	32	1,750	LaBelle Steamship Co. (Del.)	Wilmington, Del.	100 West Tenth Street.
10	Tow.	19	700	Wheeling Steel Corporation (Del.)	Pittsburgh, Pa.	Wheeling, W. Va.
11	Tnk. †	36	2,500	Union Oil Co. of California (Calif.)	Los Angeles, Calif.	Union Oil Building.
12	Tow.	2	100	James Almer Anderson	Tacoma, Wash.	4679 South J Street.
13	Frt. †	41	2,500	United Fruit Steamship Corporation (Del.)	New York, N. Y.	Pier 5, N. R.
14	Tnk. †	36	3,300	Union Oil Co. of California (Calif.)	Los Angeles, Calif.	Union Oil Building.
15	Tnk. †	33	2,800	do.	do.	do.
16	Frt.	31	1,700	Cleveland-Cliffs S. S. Co. (Del.)	Wilmington, Del.	100 West Tenth Street.
17	Tow.	3	400	Fitz Simons and Connell Dredge & Dock Co. (Ill.)	Chicago, Ill.	10 South La Salle Street.
18	Fer.	22	1,700	Detroit & Windsor Ferry Co. (Mich.)	Detroit, Mich.	Foot Woodward Avenue.
19	Frt. †	35	2,200	United States Shipping Board	Philadelphia, Pa.	Bourse Building.
20	Fer.	7	1,400	Hoboken Ferry Co. (N. J.)	New York, N. Y.	90 West Street.
21	Frt.	32	1,800	Bethlehem Transportation Corporation (Del.)	Cleveland, Ohio	Union Trust Building.
22	Tow.	7	450	Delaware, Lackawanna & Western R. R. Co. (Pa.)	New York, N. Y.	90 West Street.
23	Tow.	6	550	Lehigh Valley R. R. Co. of New Jersey (N. J.)	do.	143 Liberty Street.
24	Frt. †	43	2,500	Tampa Intercoastal S. S. Co. (Fla.)	New Orleans, La.	Whitney Building.
25	Tow.	10	200	Alexander Barker	do.	Lockport, La.
26	Frt.	28	1,250	Interlake Steamship Co. (Del.)	Wilmington, Del.	100 West Tenth Street.
27	Frt.	29	1,300	Ford Motor Co. (Del.)	Detroit, Mich.	Highland Park, Mich.
28	Frt.	23	1,200	Lake Chelan Steamship Corporation (N. Y.)	Buffalo, N. Y.	Marine Trust Building.
29	Frt.	35	1,500	United States Shipping Board	New York, N. Y.	45 Broadway.
30	Frt.	41	1,500	do.	Norfolk, Va.	Army Base.
31	Frt.	28	1,200	Frank Paramino	San Francisco, Calif.	1 Drumm Street.
32	Frt. †	35	1,450	Robert O. Sudden Company (Calif.)	do.	105 Montgomery Street.
33	Frt.	30	1,200	Davidson Steamship Co. (Minn.)	Duluth, Minn.	Board of Trade Building.
34	Frt.	28	1,350	Ten S. S. Corporation (Del.)	Detroit, Mich.	4461 Jefferson Avenue.
35	Frt.	26	1,500	United States Shipping Board	New Orleans, La.	Carondelet Building.
36	Frt.	28	1,300	Ford Motor Co. (Del.)	Detroit, Mich.	Highland Park, Mich.
37	Tnk.	36	1,500	Santa Cruz Oil Co. Ltd. (Nev.)	Portland, Oreg.	311 California Street, San Francisco, Calif.
38	Frt.	25	1,250	Union Transit Co. (Ill.)	Chicago, Ill.	10124 Avenue M.
39	Frt.	20	650	Buffalo Gravel Corporation (N. Y.)	Buffalo, N. Y.	19 Hudson Street.
40	Fer.	5	1,500	Central R. R. Co. of (N. J.)	New York, N. Y.	143 Liberty Street.
41	Frt.	22	1,200	Alaska Steamship Co. (Nev.)	do.	120 Broadway.
42	Frt.	49	2,700	International Freightling Corporation (Del.)	Wilmington, Del.	Du Pont Building.
43	Tow.	9	650	Robert B. Watlen	Baltimore, Md.	Foot Andre Street.
44	Tow.	6	500	Pennsylvania R. R. Co. (Pa.)	New York, N. Y.	Pennsylvania Station.
45	Frt.	39	2,900	Lancaster Steamship Corporation (N. Y.)	do.	28 Beaver Street.
46	Fsh.	5	57	John G. Muntzing	Milwaukee, Wis.	1810 Racine Boulevard, Racine, Wis.
47	Fsh.	36	2,100	Fishermen's Produce Co. (Calif.)	San Francisco, Calif.	34 Davis Street.
48	Frt. †	23	1,650	Atlantic & Caribbean Steam Navigation Co. (Del.)	Wilmington, Del.	Du Pont Building.
49	Tnk.	41	2,800	Richfield Oil Co. of California (Del.)	Los Angeles, Calif.	c/o William C. McDuffie, 555 Flower Street.
50	Tow.	10	550	Texas Co. (Del.)	Wilmington, Del.	7 West Tenth Street.
51	Frt. †	23	800	Alaska Steamship Co. (Nev.)	New York, N. Y.	120 Broadway.
52	Tow.	4	120	Dalgie Barge Line Co. Ltd. (La.)	New Orleans, La.	Houma, La.
53	Tow.	9	500	A. P. St. Philip	Miami, Fla.	282 North West Fifty-first Street.
54	Tow.	9	500	Keeler Transportation Line (N. Y.)	New York, N. Y.	151-17 Sixth Road, White-stone, L. I., N. Y.
55	Tow.	3	125	Allman Hubble Tug Boat Co. (Wash.)	Seattle, Wash.	717 Levee Street, Hoquiam, Wash.
56	Frt.	32	2,800	United States Shipping Board	San Francisco, Calif.	300 Pine Street.
57	Tow.	5	150	Alice Chadwell Lawrence	New York, N. Y.	371 Stevens Avenue, Bronx.
58	Pas.	6	150	Port Huron & Sarnia Ferry Co (Mich.)	Port Huron, Mich.	Quay Street.
59	Tow.	5	48	Mystic S. S. Co. (Trustees)	Boston, Mass.	230 Stuart Street.

† Formerly
 a British st. s. San Francisco.
 b st. s. San Francisco.
 c st. s. Saint Francis.
 d st. s. San Francisco.
 † Formerly U. S. Engineer Corps st. s. Lamont.
 † Formerly British st. s. Queen.
 † Formerly st. s. Moline.
 † Formerly Norwegian st. s. Foldenford.

‡ Formerly st. s. D. S. Arnott.
 ‡ Governor Morgan.
 ‡ Goshen.
 ‡ Formerly st. s. Wauwatosa.
 ‡ Elliott.
 ‡ Marie Turecarno.
 ‡ Formerly st. s. John Webster.

Line No.	Official No.	Signal and radio-call letters	Rig	Name of vessel	Tonnage		Dimensions			When built	Where built
					Gross	Net	Length	Breadth	Depth		
1	140718		St. w.	Leader.....□	304	159	144.0	32.0	6.6	1884	Stockton, Calif.....
2	141863		St. s.	Leander Wilcox.....	205	101	126.0	22.3	9.2	1903	Noank, Conn.....
3	218159		St. s.	Leatham D. Smith.....	122	53	89.2	21.0	9.6	1893	Toledo, Ohio.....
4	204720	WFDS	St. s.	LEBANON.....	6,971	5,492	530.0	56.2	32.0	1907	Ecorse, Mich.....
5	221358	KDTN	St. s.	LEBOC.....□	6,900	4,250	435.0	56.2	33.5	1921	Alameda, Calif.....
6	228475	KFMP	St. s.	LEBONE.....□	8,289	4,546	649.6	72.2	40.5	1923	do.....
7	127468		St. s.	Ledo No. 5.....	195	137	104.0	23.6	9.0	1900	Wilmington, Del.....
8	201668		St. s.	Lee Kimball, jr.....	58	39	80.7	18.7	7.0	1904	Seranton, Miss.....
9	200631		St. s.	Lee L. Salmon.....	75	34	69.0	19.7	5.5	1903	Slidell, La.....
10	209637	KJPT	St. s.	LEONIA II.....	244	119	140.4	21.6	13.3	1909	Wilmington, Del.....
11	141644	KMVR	St. s.	LEONIA.....	446	303	186.0	26.0	13.4	1900	Fort Richmond, N. Y.....
12	202311	WODN	St. s.	LEONIA.....	6,624	5,101	525.0	55.0	31.0	1905	Lorain, Ohio.....
13	218450	KINM	St. s.	LEONIA.....□	4,985	3,046	390.0	64.2	27.6	1919	Hog Island, Pa.....
14	218516	KMVS	St. s.	Lehigh.....	7,176	29	95.5	24.7	12.2	1919	Green Bay, Wis.....
15	215835	WJCS	St. s.	LEMUEL BURNOWA.....□	7,019	4,787	437.2	63.7	33.7	1917	Camden, N. J.....
16	220689	KDED	St. s.	LENA LUCKENBACH.....□	5,237	3,207	425.0	53.8	26.4	1920	Hongo, Japan.....
17	201528	WFFN	St. s.	LENA.....	637	433	157.7	29.0	17.2	1904	Camden, N. J.....
18	226370		St. w.	Lenora.....	84	42	75.0	17.6	4.0	1926	Mount Carmel, Ill.....
19	140820		St. s.	Leo.....	89	44	83.5	19.0	7.7	1892	Philadelphia, Pa.....
20	229087		St. s.	LEO B. HISSO.....	257	257	136.0	62.0	8.0	1909	Nashville, Tenn.....
21	130540		St. s.	Leola May.....	63	41	78.5	19.6	8.0	1891	Elli Park, N. Y.....
22	229410		St. w.	Leona.....	156	101	114.5	25.0	4.6	1900	Pittsburgh, Pa.....
23	226675		St. s.	Leona G.....	11	7	32.1	11.1	3.6	1928	Northport, Mich.....
24	207372		St. s.	LEONARD B. MILLER.....△	6,291	4,921	504.0	54.0	30.0	1910	Cleveland, Ohio.....
25	201959		St. s.	LEONARD C. HANNA.....△	6,356	4,922	504.0	54.0	30.0	1905	do.....
26	141356		St. s.	Leonard J. Busby.....	126	68	90.7	26.3	9.7	1894	Tomkins Cove, N. Y.....
27	136350		St. s.	LEONIA.....	411	145.0	32.0	14.4	1893	Wilmington, Del.....	
28	77164	KJFU	St. s.	LEOPOLD ADLER.....□	243	121	117.9	23.0	13.0	1894	Newport News, Va.....
29	218419		St. s.	Lester K.....	40	27	63.0	17.4	6.3	1915	Erie, Pa.....
30	221659	KDVD	St. s.	LEVANT ARROW.....□	8,046	4,960	468.3	62.7	32.0	1921	Camden, N. J.....
31	215446	WBSN	St. s.	LEVIATHAN.....□	48,942	15,796	906.9	100.3	23.7	1914	Hamburg, Germany.....
32	224981		St. p.	Lewis-Adams.....	61	48	84.8	22.0	4.4	1925	Manchester, Ohio.....
33	217863	WFOE	St. s.	LEWIS LUCKENBACH.....□	6,074	4,054	496.4	66.2	23.3	1919	Quincy, Mass.....
34	140849		St. s.	Lewis Pulver.....	71	35	80.0	19.3	8.4	1896	Athens, N. Y.....
35	211738	WJCT	St. s.	Lewis K. TRULOW.....□	3,306	2,097	313.5	46.1	23.0	1913	Newport News, Va.....
36	228498		St. w.	Lewiston.....□	581	442	160.2	35.8	5.9	1923	Portland, Oreg.....
37	81810	WRCZ	St. s.	Lexington.....	1,248	697	246.0	46.0	15.5	1891	Wilmington, Del.....
38	219471	KJPM	St. s.	LEXINGTON.....□	2,006	1,612	251.0	43.6	26.1	1919	Wyandotte, Mich.....
39	146290		St. s.	Libbie Barber.....	49	24	63.8	17.3	7.6	1892	Jersey City, N. J.....
40	206762		St. s.	Libbie Purdy.....	41	28	53.7	16.7	7.6	1909	Chelsea, Mass.....
41	216641	KRIU	St. s.	LIBERATOR.....□	7,720	5,750	410.0	56.0	29.0	1918	Alameda, Calif.....
42	62929		St. s.	Liberty.....	171	116	103.0	28.7	8.0	1891	City Island, N. Y.....
43	200895		St. s.	Liberty.....	30	20	47.0	13.0	6.0	1909	Mantolowoc, Wis.....
44	207223		St. s.	Liberty.....	36	22	67.6	17.8	7.3	1910	Erie, Pa.....
45	209572		St. w.	Liberty.....	196	196	141.8	23.7	5.0	1912	Clarrington, Ohio.....
46	211249		St. s.	LIBERTY.....	83	77	67.6	20.0	9.2	1913	Buffalo, N. Y.....
47	217061	WCOO	St. s.	LIBERTY.....□	6,211	3,835	395.5	55.0	31.4	1918	Kearny, N. J.....
48	217163	KJFV	St. s.	Liberty.....	324	158	136.2	28.6	13.2	1918	Norfolk, Va.....
49	217377		St. s.	Liberty.....	10	7	41.0	11.5	4.0	1918	St. James, Mich.....
50	217382	KUJX	St. s.	LIBERTY BELL.....□	6,107	3,129	390.0	54.2	27.8	1920	Hog Island, Pa.....
51	218597	KIQZ	St. s.	LIBERTY GLO.....□	4,979	3,060	390.0	54.2	27.8	1919	do.....
52	221073	KDPG	St. s.	LIEBRE.....□	7,057	4,327	435.0	56.2	33.4	1921	Oakland, Calif.....
53	221356		St. s.	LIEUT. FLAHERTY.....	727	493	145.2	40.0	15.7	1921	Groton, Conn.....
54	218753	KIVF	St. s.	LIGHTHOUSE.....□	6,429	3,079	416.8	56.1	32.7	1919	Bath, Me.....
55	141861	WJCJ	St. s.	LIGNIER.....□	3,737	2,396	352.5	46.4	26.2	1903	Camden, N. J.....
56	141840		St. s.	Lillian.....	174	118	108.4	28.4	8.8	1902	Athens, N. Y.....
57	219716	KUGZ	St. s.	LILLIAN.....□	3,486	2,112	328.0	45.2	22.9	1920	Wilmington, Del.....

1 Formerly U. S. L. II, st. s. Poe Reef.
 2 Formerly st. s. Josiah G. Munro.
 3 Formerly st. s. Edingham B. Morris.
 4 Formerly st. s. Hamer.
 5 Formerly st. s. City of Salem.
 6 Formerly st. s. Wm. H. Coates.
 7 Formerly st. s. St. Tammany.
 8 Formerly st. y. Lydonia.
 9 Formerly st. y. Walucia.

10 Formerly st. s. William A. Rogers.
 11 Formerly st. s. Buamio.
 12 Formerly st. s. Doepwater.
 13 Formerly st. s. Eastern Soldier.
 14 N. Y. Central Ltg. Co. No. 20.
 15 New York Central No. 20.
 16 Formerly st. s. George P. Taylor.
 17 Formerly st. s. Edward G. Murray.
 18 Baker Brothers.

Steam Vessels

Line No.	Service	Crew	Horsepower	Name of owner	Home port	Address of owner
1	Pas.	18	550	California Transportation Co. (Calif.).....	San Francisco, Calif...	Pier 3,
2	Fsh.	30	250	John A. Hayes.....	New London, Conn...	487 Williams Street.
3	Tow.	10	260	Leatham D. Smith Dock Co. (Wis.).....	Milwaukee, Wis.....	Sturgeon Bay, Wis.
4	Frt.	32	1,800	Bethlehem Transportation Corporation (Del.)	Cleveland, Ohio.....	Union Trust Building.
5	Tnk.	32	2,800	Standard Transportation Co. (Del.).....	New York, N. Y.....	26 Broadway.
6	Frt.	45	5,000	Ore S. S. Corporation (Del.).....	do.....	25 Broadway.
7	Frt.	8	125	Flandria Boat Corporation (N. Y.).....	do.....	o/o Ledge Lighterage Corporation, Room 128, 8 Bridge Street.
8	Tow.	8	200	Pascagoula Towing Co. (Miss.).....	Gulfport, Miss.....	Moss Point, Miss.
9	Tow.	7	100	Gulf Coast Towing Co. (La.).....	New Orleans, La.....	81dell, La.
10	Pas.	5	500	E. N. Goodsell (Vt.).....	Burlington, Vt.....	Burlington, Vt.
11	Tow.	6	735	Interports Transportation Co. (N. Y.).....	New York, N. Y.....	17 Battery Place.
12	Frt.	32	1,800	Bethlehem Transportation Corporation (Del.)	Cleveland, Ohio.....	Union Trust Building.
13	Frt.	37	2,500	United States Shipping Board.....	Philadelphia, Pa.....	Bourse Building.
14	Tow.	12	500	Lehigh Valley R. R. Co. of New Jersey (N. J.)	New York, N. Y.....	143 Liberty Street.
15	Frt.	35	3,000	Mytlo Steamship Co. (Trustees).....	Boston, Mass.....	250 Stuart Street.
16	Frt. †	40	3,200	Luckenbach Steamship Co. (Del.).....	New York, N. Y.....	120 Wall Street.
17	Tow.	19	1,000	H. P. Dikes.....	Philadelphia, Pa.....	308 Chestnut Street.
18	Tow.	5	60	Henry W. Slets.....	St. Louis, Mo.....	Mount Carmel, Ill.
19	Tow.	8	500	New Orleans Coal & Bisco Towboat Co. (Del.)	New Orleans, La.....	United Fruit Building.
20	Fer.	11	500	Bisco Ferry Co. (La.).....	do.....	171 Walnut Street.
21	Tow.	5	300	Harbor Towboat Co. (N. Y.).....	New York, N. Y.....	40 Water Street.
22	Tow.	10	420	Richard J. Hlernaux.....	Pittsburgh, Pa.....	Lock Four, Pa.
23	Fsh.	3	8	Harry L. Orr.....	Graud Haven, Mich..	108 West Eighteenth Street, Holland, Mich.
24	Frt.	3	1,760	Columbia Transportation Co. (Del.).....	Wilmington, Del.....	100 West Tenth Street.
25	Frt.	32	1,600	Mahoning Steamship Co. (Del.).....	Cleveland, Ohio.....	Lackawanna, N. Y.
26	Tow.	6	350	Newtown Creek Towing Co. (N. Y.).....	New York, N. Y.....	17 Battery Place.
27	Fer.	6	500	Riverside & Fort Lee Ferry Co. (N. Y.).....	do.....	Foot West 125th Street.
28	Tow.	14	800	H. B. Stone.....	Wilmington, N. C.....	4 Water Street.
29	Fsh.	6	100	Keytons Fish Co. (Pa.).....	Erie, Pa.....	Foot French Street.
30	Tnk.	42	3,000	Standard Vacuum Transportation Co. (Del.)	New York, N. Y.....	26 Broadway.
31	Pas.	1,000	90,999	United States Lines (Nev.).....	do.....	1 Broadway.
32	Fer.	4	35	Manchester Ferry Co. (Ohio).....	Cincinnati, Ohio.....	Manchester, Ohio.
33	Frt.	52	4,500	Luckenbach Steamship Co. (Del.).....	New York, N. Y.....	120 Wall Street.
34	Tow.	5	150	Tug Lewis Pulver (N. Y.).....	do.....	17 Battery Place.
35	Frt.	34	1,200	Mytlo Steamship Co., trustee.....	Boston, Mass.....	250 Stuart Street.
36	Frt.	18	500	Oregon-Washington R. R. & Navigation Co. (Oreg.)	Portland, Oreg.....	632 Pittock Building.
37	Frt.	55	1,700	Colonial Navigation Co. (N. Y.).....	New York, N. Y.....	Pier 11, North River, foot Liberty Street.
38	Frt.	36	1,500	Merchants & Miners Transportation Co. (Md.)	Baltimore, Md.....	112 South Gay Street.
39	Tow.	5	300	Propeller Lighter Harber (N. J.).....	New York, N. Y.....	Weehawken, N. J.
40	Tow.	2	110	George W. Newell.....	Boston, Mass.....	100 Raymond Avenue, Somerville, Mass.
41	Frt. †	30	3,800	Lykes Bros., Ripley S. S. Co. (La.).....	Galveston, Tex.....	U. S. National Bank Building.
42	Frt.	10	150	George W. Gascoin.....	New York, N. Y.....	15 Exchange Place (J. C.).
43	Tow.	5	50	Construction Materials Corporation (Del.)	Chicago, Ill.....	33 North La Salle Street.
44	Tow.	6	173	Harry H. Boyd.....	Erie, Pa.....	102 Chestnut Street.
45	Pas.	14	260	Ohio & Muskingum River Transportation Co. (Ohio)	Pittsburgh, Pa.....	o/o Wheeling Wharf Boat.
46	Tow.	3	200	Cowles Towing Co. (N. Y.).....	Buffalo, N. Y.....	360 Ohio Street.
47	Frt. †	47	2,500	United States Shipping Board.....	Newark, N. J.....	Kearny, N. J.
48	Tow.	18	1,000	Southern Transportation Co. (N. J.).....	Philadelphia, Pa.....	Commercial Trust Building.
49	Fsh.	2	40	United Fish Food Corporation (Wis.).....	Milwaukee, Wis.....	Racine, Wis.
50	Frt. †	34	2,500	United States Shipping Board.....	Philadelphia, Pa.....	Bourse Building.
51	Frt. †	37	2,500	South Atlantic S. S. Co. (Del.).....	Savannah, Ga.....	7 West Tenth Street, Wilmington, Del.
52	Tnk.	40	3,000	Standard-Vacuum Transportation Co. (Del.)	New York, N. Y.....	26 Broadway.
53	Fer.	6	700	City of Boston (Mass.).....	Boston, Mass.....	City Hall.
54	Tnk. †	38	3,000	Texas Co. (Del.).....	Wilmington, Del.....	7 West Tenth Street.
55	Tnk.	35	2,200	Gulf Refining Co. (Tex.).....	Port Arthur, Tex.....	Gulf Office Building.
56	Msc.	9	150	Lake Submarine Salvage Corporation (Nev.)	New York, N. Y.....	o/o James A. Chapman, 6 Liberty Lane, Weehawken, N. J.
57	Frt.	31	1,550	A. H. Bull Steamship Co. (N. J.).....	do.....	115 Broad Street.

† Formerly st. s. Easton.

† Formerly st. s. {a John H. Estill.
b Leopold Adler.
c Mary Collins.

† Formerly {a German st. s. Vaterland.
b U. S. S. B. No. 1.

† Formerly st. s. Washington.

† Formerly st. s. Lake Fandango.

† Formerly st. s. {a Theresa Berdon,
b Harry R. Wheeler.

† Formerly st. s. {a W. E. Peck.
b Neutral.

† Formerly st. s. Hedge Wickwire.

† Formerly st. s. Maddequet.

Line No.	Official No.	Signal and radio-call letters	Rig	Name of vessel	Tonnage		Dimensions			When built	Where built
					Gross	Net	Length	Breadth	Depth		
1	217850	WLCO	St. s.	LILLIAN LUCKENBACH □+⊕	6,309	3,999	448.9	60.2	28.2	1919	Chester, Pa.
2	141683		St. w.	Lillie	18	16	60.0	17.5	2.8	1900	Kissimmee, Fla.
3	206906		St. s.	Lillie and Agnes	115	80	100.0	20.6	8.2	1909	Perth Amboy, N. J.
4	212892	KDAB	St. s.	LIMON	3,385	1,927	330.6	44.5	13.8	1904	Belfast, Ireland
5	212945		St. s.	LINCOLN	580	394	147.3	43.0	12.6	1914	Houghton, Wash.
6	201330		St. p.	Lionel R. Webster	343	261	139.0	32.7	8.3	1904	Portland, Ore.
7	140801		St. s.	Little Nora	17	8	47.6	12.9	6.0	1881	Baltimore, Md.
8	141318		St. p.	Little Silver	428	286	159.9	25.8	7.8	1893	Tomkins Cove, N. Y.
9	221081	KDOD	St. s.	LIVINGSTON ROCK □+⊕	8,151	5,066	402.4	60.2	29.0	1921	Vancouver, Wash.
10	127006		St. s.	Lloyd H. Dalzell	86	43	79.0	19.5	9.0	1893	Philadelphia, Pa.
11	218792	KJPK	St. s.	LOCKPORT	6,214	3,761	400.7	54.2	20.1	1919	Chester, Pa.
12	290556	KJPY	St. s.	LOCKPORT □+	221	107	97.7	23.1	13.7	1931	Wilmington, Del.
13	224389		St. w.	Logger	447	322	155.7	35.0	6.6	1924	St. Helens, Ore.
14	96607		St. w.	Lone Deer	55	45	82.0	20.0	3.6	1903	Muscatingo, Iowa
15	141429		St. w.	Lone Star	73	40	81.0	18.9	3.3	1896	Berwick, La.
16	223089		St. w.	Lone Star	66	34	90.0	24.5	4.1	1922	Rock Island, Ill.
17	140399		St. p.	Long Beach	411	259	150.5	32.0	10.5	1880	Wilmington, Del.
18	218299		St. s.	LONG BRANCH	229	186	104.2	25.7	14.2	1818	Elizabethport, N. J.
19	208175	KJPZ	St. s.	Long Island	778	422	150.7	36.5	12.0	1910	Noank, Conn.
20	210190	KJQA	St. s.	Long Island	390	187	151.6	24.1	13.0	1912	Rockland, Me.
21	15080		St. s.	Lookout	35	24	51.1	13.0	6.8	1862	Camden, N. J.
22	219694	KUQJ	St. s.	LOON	409	169	139.4	25.2	14.3	1919	Savannah, Ga.
23	209610		St. s.	LOBAIN	49	34	68.0	16.0	7.1	1900	Buffalo, N. Y.
24	212898		St. s.	LOBAIN	65	31	68.7	17.0	11.0	1915	Cleveland, Ohio
25	218077	KIFZ	St. s.	LOBAIN □+⊕	6,213	3,836	395.5	55.0	31.4	1919	Kearny, N. J.
26	200129		St. s.	LORD BALTIMORE	445	289	196.0	23.5	12.0	1903	Wilmington, Del.
27	207088		St. s.	LORENE	19	13	48.0	9.6	5.6	1886	Buffalo, N. Y.
28	140845		St. s.	Loretto	27	18	54.5	14.2	5.8	1886	Brooklyn, N. Y.
29	128309		St. s.	Lorraine	88	44	82.7	19.0	9.2	1885	Camden, N. J.
30	220619	KDDE	St. s.	LORRAINE CROSS □+⊕	5,127	3,124	390.0	64.2	27.8	1920	Hog Island, Pa.
31	205240	KJQB	St. s.	Lorraine Rita	286	194	127.0	26.1	13.8	1908	Baltimore, Md.
32	213862	WFDN	St. s.	LOS ANGELES	6,752	4,205	435.0	60.2	33.7	1916	San Francisco, Calif.
33	219284	KOQB	St. s.	LOSMAR □+⊕	5,649	3,417	409.8	54.2	27.7	1919	Portland, Ore.
34	140617		St. s.	Lottie	47	22	66.7	10.0	5.8	1882	Apalachicola, Fla.
35	141331		St. s.	Lottie and May	13	6	44.9	11.9	5.7	1894	East Boothbay, Me.
36	153330		St. s.	Lotus	19	13	52.3	13.8	5.2	1898	Athens, N. Y.
37	96036		St. s.	Lou-Ella	50	34	63.6	16.0	8.7	1890	Manitowoc, Wis.
38	231920		St. w.	Lou Orrible	76	76	89.4	19.5	2.9	1903	Jeffersonville, Ind.
39	208478		St. s.	Louis R.	64	61	69.9	20.8	5.8	1909	Stratford, Conn.
40	140859		St. s.	Louis Pawlow	366	290	155.4	30.4	10.5	1882	Milwaukee, Wis.
41	217733	KJQC	St. s.	LOUIS M. WINSLOW	346	166	139.2	24.0	13.1	1919	East Boothbay, Me.
42	218518		St. s.	LOUIS W. HILL +⊕	7,038	5,648	525.0	68.0	31.0	1917	Lorain, Ohio
43	141225		St. s.	Louisa	59	29	71.8	18.0	8.1	1892	Baltimore, Md.
44	206242		St. s.	Louise	46	31	68.5	17.7	5.6	1911	Madison, Md.
45	210847		St. s.	Louise	1,152	783	184.7	36.1	11.9	1912	Wilmington, Del.
46	222416	KJQD	St. s.	Louise	530	296	167.3	28.3	13.8	1922	Milford, Del.
47	228140		St. w.	LOUISE	28	8	64.8	12.0	3.2	1905	Dubuque, Iowa
48	204930		St. s.	Louise Ruggie	68	46	67.0	20.0	8.1	1908	West New Brighton, N. Y.
49	130906	WRCF	St. s.	LOUISIANA □+⊕	2,849	1,797	290.0	42.2	23.2	1901	Chicago, Ill.
50	214846		St. s.	LOUISIANA	97	61	71.0	20.0	12.5	1917	Cleveland, Ohio
51	220901		St. c.	LOUISIANA	435	435	144.5	55.0	9.3	1926	Jeffersonville, Ind.
52	220103	KGRK	Fl. s.	LOUISIANA □⊕	913	416	191.0	40.6	8.0	1930	Charleston, W. Va.
53	145439		St. s.	Louville	87	43	83.2	19.0	8.1	1883	Philadelphia, Pa.
54	205379		St. s.	LOUISVILLE	649	373	106.6	32.1	14.7	1908	Sparrows Point, Md.
55	207652		St. s.	LOUISVILLE	47	32	61.0	16.0	8.0	1910	Lorain, Ohio
56	221590	KDUO	St. s.	L'ABRICO □+⊕	6,956	4,290	425.0	67.2	33.1	1921	Oakland, Calif.
57	229125		St. w.	Lucia	26	6	64.8	12.0	2.8	1885	Keokuk, Iowa

1 Formerly st. s. Marica.

2 Formerly British st. s. Limon.

3 Formerly st. s. a Campana.
b J. L. Luckenbach.
c Pollux.

4 Formerly st. w. a H. W. B.
b C. Brusso.

5 Formerly st. s. Correction.

6 Formerly st. s. a Long Island.

7 Formerly st. s. b U. S. Eng., Corps st. s. Sand Beach.

8 Formerly st. s. Chicago.

9 Formerly st. s. Albatross.

10 Formerly st. s. Clauseus.

Line No.	Service	Crew	Horsepower	Name of owner	Home port	Address of owner
1	Frt.†	42	5,000	Luckenbach Steamship Co. (Del.)	New York, N. Y.	120 Wall Street.
2	Msc.	4	40	E. P. Dann	Miami, Fla.	405 Southwest Seventh Street.
3	Frt.	3	80	Elmer D. Walling	New York, N. Y.	100 Lincoln Street, Montclair, N. J.
4	Frt.†	53	2,750	United Fruit Steamship Corporation (Del.)	do.	Pier 3, N. R.
5	Fer.	7	850	King County (Wash.)	Seattle, Wash.	County City Building.
6	Fer.	5	200	City of Portland	Portland, Ore.	Spalding Building.
7	Tow.	3	50	Arundel Corporation (Md.)	Baltimore, Md.	Pier 2, East Pratt Street.
8	Pas.	18	485	Highlands, Long Branch & Red Bank S. S. Co. (N. J.)	Perth Amboy, N. J.	Carr Avenue, Keansburg, N. J.
9	Tnk.	36	2,800	Standard Shipping Co. (Del.)	Wilmington, Del.	30 Rockefeller Plaza, New York, N. Y.
10	Frt.	7	280	Fred B. Dalzell	New York, N. Y.	24 State Street.
11	Frt.	41	2,500	United States Shipping Board	Philadelphia, Pa.	Bourse Building.
12	Tow.	8	500	Donaldson Towing and Lightering Co. (Del.)	Wilmington, Del.	Bourse Building, Philadelphia, Pa.
13	Tow.	9	750	Shaver Transportation Co. (Oreg.)	Portland, Oreg.	Foot North St. Louis Avenue, Davenport, Iowa.
14	Frt.	4	500	Hans Goos	Des Moines, Iowa	Davenport, Iowa.
15	Tow.	8	100	A. P. Breaux	New Orleans, La.	Lockport, La.
16	Frt.	4	140	Builders Sand & Gravel Co.	Des Moines, Iowa	Davenport, Iowa.
17	Fer.	6	300	Delaware-New Jersey Ferry Co. (Del.)	Wilmington, Del.	Foot East Fourth Street.
18	Tow.	5	950	Central R. R. Co. (N. J.)	New York, N. Y.	143 Liberty Street.
19	Pas.	11	1,000	Bridgeport & Port Jefferson steamboat Co. (Conn.)	Bridgeport, Conn.	6 Stratford Avenue.
20	Fsh.	25	100	Douglas Co. (Va.)	Reedville, Va.	
21	Tow.	4	175	George H. Anderson	Philadelphia, Pa.	26 Ridley Avenue, Aldan, Pa.
22	Fsh.	21	550	Portland Trawling Co. (Me.)	New York, N. Y.	1 Fulton Fish Market.
23	Tow.	3	125	J. Calverts Sons Co. (Mich.)	Detroit, Mich.	6505 Second Avenue.
24	Tow.	5	500	Great Lakes Towing Co. (N. J.)	Duluth, Minn.	N. P. Dock.
25	Frt.†	54	2,500	United States Shipping Board	Newark, N. J.	
26	Pas.	28	2,000	Baltimore & Philadelphia Steamboat Co. (Md.)	Baltimore, Md.	Pier 1, Light Street.
27	Tow.	2	110	Port Clinton Marine Service Co. (Ohio)	Sandusky, Ohio	Fremont, Ohio.
28	Oys.	3	75	Long Island Oyster Farms (N. Y.)	New York, N. Y.	Northport, N. Y.
29	Tow.	7	318	Eastern Transportation Co. (Del.)	Wilmington, Del.	7 West Tenth Street.
30	Frt.†	41	2,500	Mississippi Shipping Co. (La.)	New Orleans, La.	320 Magazine Street.
31	Tow.	12	750	William M. Clay	Philadelphia, Pa.	500 North Eighteenth Street.
32	Tnk.	36	2,500	Union Oil Co. of California (Calif.)	Los Angeles, Calif.	Union Oil Building.
33	Frt.	37	2,800	Calmar Steamship Corporation (Del.)	New York, N. Y.	25 Broadway.
34	Tow.	5	175	Mack Lipscomb	Mobile, Ala.	Foot St. Francis Street.
35	Pas.	1	50	Thorold W. Simmons	Portland, Me.	South Portland, Me.
36	Tow.	3	60	Gowanus Towing Co. (N. Y.)	New York, N. Y.	Foot Smith Street (B).
37	Tow.	7	150	Roy R. Love	Grand Haven, Mich.	C/O Love Construction and Engineering Co., Union Bank Building, Muskegon, Mich.
38	Tow.	5	100	Union Bridge & Construction Co. (Mo.)	Kansas City, Mo.	Sharp Building.
39	Frt.	8	100	Andrew Badel Oyster Co. (Conn.)	Bridgeport, Conn.	South Norwalk, Conn.
40	Frt.	12	260	Alexander MacDonald	Oswego, N. Y.	71 West Third Street.
41	Cod.	30	550	Ocean Trawling Co. (Mass.)	Boston, Mass.	84 State Street.
42	Frt.	31	1,800	Producers S. S. Co. (Del.)	Wilmington, Del.	100 West Tenth Street.
43	Tow.	9	175	Marine Engine & Boiler Co. (Md.)	Baltimore, Md.	Philpot and Point Streets.
44	Tow.	7	125	District of Columbia	Washington, D. C.	Municipal Building.
45	Frt.	18	900	A. H. Bull S. S. Co. (N. J.)	New York, N. Y.	115 Broad Street.
46	Fsh.	37	700	Marine Products (Va.)	Reedville, Va.	Care J. Nowland, 608 Pennsylvania Avenue, Washington, D. C.
47	Tow.	3	65	Quincy S. S. Co. (Ill.)	Chicago, Ill.	200 Water Street, Quincy, Ill.
48	Tow.	9	300	Fred B. Dalzell	New York, N. Y.	24 State Street.
49	Tnk.	29	1,150	Texas Co. (Del.)	Wilmington, Del.	7 West Tenth Street.
50	Frt.	4	500	Great Lakes Towing Co. (N. J.)	Duluth, Minn.	N. P. Dock.
51	Fer.	6	400	Baton Rouge Transportation Co. (La.)	Baton Rouge, La.	Box 515.
52	Tow.	44	2,000	Mississippi Valley Barge Line Co. (Del.)	St. Louis, Mo.	408 Pine Street.
53	Tow.	5	300	Atlantic & Danville R. R. Co. (Va.)	Norfolk, Va.	Foot Jackson Street.
54	Tow.	7	345	Pennsylvania R. R. Co. (Pa.)	New York, N. Y.	Jersey City, N. J.
55	Fsh.	5	55	Booth Fisheries Co. (Del.)	Chicago, Ill.	300 West Adams Street.
56	Tnk.	36	3,200	Standard Oil Co. of California (Del.)	San Francisco, Calif.	225 Bush Street.
57	Tow.	3	75	Quincy Steamboat Corporation (Ill.)	Chicago, Ill.	200-202 Water Street, Quincy, Ill.

†a O. V. Sage.
 †b Formerly st. s. Tom & Joe.
 †c Happy.
 †† Formerly st. s. Harrison Ludington.
 ††† Formerly U. S. Engineer Corps st. w. John.
 †††† Formerly st. s. York.
 ††††† Green Island.

‡ Formerly U. S. Engineers st. s. Louise.
 ‡† Formerly st. s. Northman.
 ‡†† Formerly st. s. Thomas A. Bain.
 ‡††† Formerly st. s. P. H. R. No. 154.
 ‡†††† Formerly U. S. Engineers st. s. Lucia.

Steam Vessels

Line No.	Official No.	Signal and radio-call letters	Rig	Name of vessel	Tonnage		Dimensions			When built	Where built
					Gross	Net	Length	Breadth	Depth		
1	141263		St. s.	Lucille Ross	49	24	70.7	16.6	7.6	1893	Baltimore, Md.
2	208676	KJQE	St. s.	LUCIUS W. ROBINSON. †	1,899	1,141	244.0	43.0	18.3	1912	Wyandotte, Mich.
3	221228		St. s.	Lucy T.	18	12	61.2	11.7	4.2	1910	Ithaca, N. Y.
4	217424	WMEO	St. s.	LUMBERMAN. □ †	2,333	1,389	253.4	43.7	24.5	1918	Ecorse, Mich.
5	231979	KIEK	St. s.	LURLINE. □ †	18,021	10,559	604.0	79.3	30.5	1932	Quincy, Mass.
6	121095		St. s.	Luzerne	165	112	94.3	23.7	11.3	1899	Port Richmond, N. Y.
7	210367		St. s.	LYCORA	55	37	72.0	16.0	8.6	1912	Buffalo, N. Y.
8	202056		St. s.	LYMAN C. SMITH. †	6,200	4,916	625.0	65.2	31.0	1905	Wyandotte, Mich.
9	207610		St. s.	LYNNHAVEN	145	99	89.3	22.0	11.0	1910	Baltimore, Md.
10	210643	KJQF	St. s.	M. MORAN	256	174	103.0	25.5	13.2	1912	Camden, N. J.
11	228242		St. s.	M. B. FULLER	47	33	69.5	17.8	7.4	1929	Buffalo, N. Y.
12	90792		St. s.	M. D. Carrington	64	32	67.0	16.0	8.6	1875	Buffalo, N. Y.
13	217903		St. o.	M. D. Shannon	87	86	101.3	36.0	4.9	1919	Morgan City, La.
14	90314		St. s.	M. D. Wheeler	31	15	60.0	16.0	5.8	1871	Philadelphia, Pa.
15	225778		St. w.	M. E. NORMAN	148	83	104.5	24.0	4.3	1926	Morgan City, La.
16	220999	KDNK	St. s.	M. F. ELLIOTT. □ †	7,063	4,353	425.0	67.2	33.1	1921	Oakland, Calif.
17	213393		St. s.	M. G. Phelps	99	73	110.0	21.5	9.6	1915	Chaumont, N. Y.
18	221400		St. s.	M. H. Stuart	192	130	104.5	25.5	8.7	1921	Sturgeon Bay, Wis.
19	221518		St. s.	M. J. Carroll	85	58	68.6	22.0	8.8	1921	Tottenville, N. Y.
20	206213		St. s.	M. J. Rudolph	197	127	91.0	29.0	10.5	1909	West New Brighton, N. Y.
21	207075		St. s.	M. P. Howlett	71	34	64.5	18.0	8.8	1910	Wilmington, Del.
22	200527		St. s.	M. S. QUAY	133	91	86.5	19.0	10.8	1903	Philadelphia, Pa.
23	93380		St. s.	M. W. Adams	73	49	73.0	18.6	8.2	1903	Solomons, Md.
24	215766	WMBV	St. s.	M. & J. TRACY. †	2,364	1,395	253.0	43.5	25.6	1917	Ecorse, Mich.
25	92824		St. s.	M. Mitchell Davis	85	58	81.0	19.2	8.9	1897	Solomons Island, Md.
26	93262		St. s.	M. Mitchell Davis	116	79	92.5	21.8	10.6	1902	Solomons, Md.
27	91470		St. s.	Mabel	84	42	82.9	20.0	8.6	1882	Philadelphia, Pa.
28	201202		St. w.	Mabel	49	49	80.0	17.0	3.4	1904	Carrollton, Ky.
29	200747		St. s.	MAGILYRAY SHIRAS. †	4,077	2,951	420.0	50.0	26.0	1904	Cleveland, Ohio.
30	223692		St. s.	MACKINAW CITY	828	239	172.5	44.0	10.7	1919	Milwaukee, Wis.
31	150652	WBCD	St. s.	MACOM. ○	235	117	135.3	23.0	10.1	1894	Sparrows Point, Md.
32	92394		St. s.	Madela	62	35	63.0	17.5	8.2	1892	Philadelphia, Pa.
33	77049		St. s.	Madeline	66	44	78.7	19.9	8.5	1893	Chicago, Ill.
34	214021		St. s.	Madeline Meececk	83	56	70.3	20.3	9.7	1915	Tottenville, N. Y.
35	202808		St. s.	MADISON	181	123	93.7	24.0	11.1	1906	Port Richmond, N. Y.
36	208288	KGBN	St. s.	MADISON	3,734	2,406	353.3	42.1	16.8	1911	Newport News, Va.
37	226275		St. s.	MADISON	2,942	1,488	347.9	56.2	19.2	1927	Manitowoc, Wis.
38	92538		St. s.	Magic	67	33	67.3	16.6	8.4	1893	Port Blakely, Wash.
39	219117	KOJS	St. s.	MAGMERIC. □ †	5,172	3,169	390.0	54.2	27.6	1919	Hog Island, Pa.
40	208958		St. s.	Magnet	32	21	45.6	12.5	6.9	1907	Vega, Wash.
41	81021		St. s.	Magnetic	45	22	63.5	16.0	6.7	1881	Philadelphia, Pa.
42	203978		St. s.	Magnolia	57	27	101.0	18.9	5.3	1907	Tacoma, Wash.
43	213881	KJQQ	St. s.	MAGNOLIA	182	124	94.7	24.6	12.0	1916	Port Richmond, N. Y.
44	219005	KJQH	St. s.	MAHUKONA. □ †	2,612	1,531	253.4	43.7	24.5	1919	Ecorse, Mich.
45	218485	KIPX	St. s.	MAIDEN CREEK. □ †	5,031	3,078	390.0	54.2	28.0	1919	Hog Island, Pa.
46	215581	WKOX	St. s.	MAINE. □ †	5,968	3,737	402.0	54.2	31.4	1917	Bath, Me.
47	221123	KDPK	St. s.	MAINE. □ †	3,432	2,429	353.4	43.1	25.7	1921	Mariners Harbor, N. Y.
48	221204		St. s.	MAINE	95	46	71.0	20.1	11.2	1921	Cleveland, Ohio.
49	214213		St. s.	MAITLAND No. 1	2,757	1,653	338.0	56.0	18.3	1916	Ecorse, Mich.
50	230361		St. s.	Major	30	26	45.3	12.5	3.4	1930	Northport, Mich.
51	217046	WFII	St. s.	MAJOR WHEELER. □ †	3,431	2,038	305.0	46.0	24.5	1918	Oakland, Calif.
52	17117		St. s.	Major Henry Brewerton	65	32	82.0	19.0	7.5	1857	Baltimore, Md.
53	231367	WQEQ	St. s.	MAJ. JOHN W. McKie. ○	172	81	93.3	23.0	9.1	1920	Bay City, Mich.
54	220963	KDNH	St. s.	MAKAWAG. □ †	3,253	1,977	324.0	46.2	25.0	1920	Newark, N. J.
55	217844	KJQI	St. s.	MAKAWELL. □ †	2,552	1,534	253.4	43.6	25.1	1919	Ashtabula, Ohio.
56	217748	KJQJ	St. s.	MAKENA. □ †	2,729	1,653	253.4	43.6	25.1	1919	do.
57	215832	WMCD	St. s.	MAKIKI. □ †	6,096	3,813	402.0	54.2	31.4	1917	Bath, Me.
58	220242	KUZF	St. s.	MAKUA. □ †	3,545	2,174	324.0	46.2	25.0	1920	Newark, N. J.

† Formerly st. s. (a) Cottonplant.
 (b) F. A. Warner.
 ‡ Formerly st. s. Fred D. Daintell.
 § Formerly st. s. (a) War Leader.
 (b) Lakeland.
 ¶ Formerly st. s. Umbria.

‡ Formerly U. S. Q. M. C. st. s. Colonel Card.
 § Formerly st. s. Patrol.
 (a) J. F. Yattaw.
 † Formerly st. s. (a) Ogontz.
 (b) Bruce.
 ‡ Formerly st. s. Carrollton.

Steam Vessels

Line No.	Service	Crew	Horsepower	Name of owner	Home port	Address of owner
1	Tow.	9	150	Richmond Cedar Works (Va.)	Newport News, Va.	Richmond, Va.
2	Frt.	24	900	George Hall Corporation (N. Y.)	Ogdensburg, N. Y.	502 North Water Street.
3	Pas.	1	75	J. W. Shoots	Rochester, N. Y.	Romulus, N. Y.
4	Frt.	27	1,250	Coos Bay Lumber Co. (Del.)	San Francisco, Calif.	351 California Street.
5	Pas.	346	22,000	Matson Navigation Co. (Calif.)	do.	215 Market Street.
6	Tow.	9	450	Tug Luzerne (N. Y.)	New York, N. Y.	17 Battery Place.
7	Fsh.	4	250	Lake Fish Corporation (Mich.)	Port Huron, Mich.	Alpena, Mich.
8	Frt.	23	1,800	Great Lakes Steamship Co. (Del.)	Oswego, N. Y.	Hills Building, Syracuse, N. Y.
9	Pas.	7	550	Norfolk Southern R. R. Co. (Va.)	Norfolk, Va.	Union Station.
10	Tow.	11	500	Tug M. Moran (N. Y.)	New York, N. Y.	17 Battery Place.
11	Tow.	3	250	Buffalo Gravel Corporation (N. Y.)	Buffalo, N. Y.	19 Hudson Street.
12	Tow.	3	140	Bernard N. Mago	do.	187 Fletcher Street, Tonawanda, N. Y.
13	Fer.	6	120	Morgan City-Berwick Ferry Co. (La.)	New Orleans, La.	Morgan City, La.
14	Tow.	4	80	Elizabeth Co. (Del.)	Newark, N. J.	34 Elmwood Place, Elizabeth, N. J.
15	Tow.	12	1,000	M. E. Norman Co. (La.)	New Orleans, La.	Morgan City, La.
16	Tnk.	36	3,200	Standard Shipping Co. (Del.)	Wilmington, Del.	30 Rockefeller Plaza, York, N. Y.
17	Frt.	4	400	Bert Richardson	Oswego, N. Y.	North Rose, N. Y.
18	Frt.	10	250	Roen S. S. Co. (Wis.)	Milwaukee, Wis.	Sturgeon Bay, Wis.
19	Tow.	6	250	Carroll Towing Co. (N. Y.)	New York, N. Y.	Pier 5, Bush Docks (B.).
20	Frt.	4	350	M. J. Rudolph Co. (N. Y.)	do.	Foot Sackett Street (B.).
21	Tow.	5	335	M. P. Howlett (Del.)	Philadelphia, Pa.	902 South Swanson Street.
22	Ptl.	7	250	Commonwealth of Pennsylvania	do.	House Building.
23	Tow.	9	160	Arundel Corporation (Md.)	Baltimore, Md.	Pier 2, East Pratt Street.
24	Frt.	25	1,200	M. & J. Tracy (N. Y.)	New York, N. Y.	1 Broadway.
25	Tow.	4	350	Piscataqua River Towing Co. (Me.)	Portsmouth, N. H.	Piscataqua Savings Bank.
26	Tow.	8	350	Andrew J. Harper	Baltimore, Md.	Marine Bank Building.
27	Tow.	5	100	Atlanto Inland Corporation (N. Y.)	New York, N. Y.	21 West Street.
28	Tow.	9	84	Bedford-Nugent Co. (Ind.)	Evansville, Ind.	300 Water Street.
29	Frt.	28	1,500	Pittsburgh Steamship Co. (W. Va.)	Duluth, Minn.	Wolvin Building.
30	Fer.	19	350	State of Michigan	Detroit, Mich.	c/o Commissioner, State Highway Department, Lansing, Mich.
31	Pol.	13	550	City of New York	New York, N. Y.	Municipal Building.
32	Tow.	7	200	Tugboat Madela Co. (Del.)	Wilmington, Del.	Dover, Del.
33	Pas.	7	150	Apostle Island Transportation Co. (Wis.)	Duluth, Minn.	Bayfield, Wis.
34	Tow.	5	450	Meseck Towing & Transportation Co. (N. J.)	New York, N. Y.	Pier 59, North River.
35	Tow.	6	840	Delaware, Lackawanna & Western R. R. Co. (Pa.)	do.	90 West Street.
36	Pas.	80	3,200	Eastern S. S. Lines (Me.)	do.	Pier 19, North River.
37	Fer.	48	2,700	Grand Trunk-Milwaukee Carferry Co. (Wis.)	Milwaukee, Wis.	225 East Michigan Street.
38	Tow.	5	150	Pioneer Transport Co. (Wash.)	Seattle, Wash.	2301 Northlake Avenue.
39	Frt. †	37	2,500	South Atlantic S. S. Co. (Del.)	Savannah, Ga.	7 West Tenth Street, Wilmington, Del.
40	Tow.	3	100	Grays Harbor Construction Co. (Wash.)	Tacoma, Wash.	612 H Street, Hoquiam, Wash.
41	Tow.	5	250	Fred B. Dalzell	New York, N. Y.	24 State Street.
42	Frt.	7	300	Jennie Olson (Trustee)	Tacoma, Wash.	450 Middle Waterway.
43	Tow.	13	750	Magnolia Petroleum Co. (Tex.)	Port Arthur, Tex.	Beaumont, Tex.
44	Frt.	26	2,000	Matson Navigation Co. (Calif.)	San Francisco, Calif.	215 Market Street.
45	Frt. †	36	2,500	Waterman S. S. Corporation (Ala.)	Mobile, Ala.	Merchants National Bank Building.
46	Frt.	36	3,000	Fairfield Steamship Corporation (N. Y.)	New York, N. Y.	39 Cortlandt Street.
47	Tnk.	35	1,500	Texas Co. (Del.)	Wilmington, Del.	7 West Tenth Street.
48	Tow.	4	700	Great Lakes Towing Co. (N. J.)	Duluth, Minn.	N. P. Dock.
49	Fer.	39	3,000	Toronto Hamilton & Buffalo Navigation Co. (Ohio)	Cleveland, Ohio	Ashtabula, Ohio.
50	Fsh.	5	50	Bruce E. Nelson	Grand Haven, Mich.	Northport, Mich.
51	Frt. †	32	2,000	Baltimore Insular Line (N. J.)	Baltimore, Md.	Citizens National Bank Building.
52	Tow. †	6	178	Baltimore & Ohio R. R. Co. (Md.)	do.	Baltimore and Charles Streets.
53	Tow.	12	350	Inland Waterways Corporation (Ala.)	Mobile, Ala.	Maher Building.
54	Frt. †	29	1,500	Matson Navigation Co. (Calif.)	San Francisco Calif.	215 Market Street.
55	Frt. †	26	1,350	do.	do.	Do.
56	Frt. †	26	1,350	do.	do.	Do.
57	Frt. †	39	3,000	do.	do.	Do.
58	Frt.	29	1,500	do.	do.	Do.

† Formerly st. s. William Schaubel, sr.

† Formerly st. s. Coverin.

† Formerly st. s. Franklin.

† Formerly U. S. Q. M. Corps st. s. Capt. W. McKie.

† Formerly st. s. Sulerseyco.

†† Formerly st. s. Cowee.

†† Formerly st. s. Cowboy.

†† Formerly st. s. Rhode Island.

†† Formerly st. s. Woonsocket.

†† Formerly st. s. Suholco.

Line No.	Official No.	Signal and radio-call letters	Rig	Name of vessel	Tonnage		Dimensions			When built	Where built
					Gross	Net	Length	Breadth	Depth		
1	219766	KUKL	St. s.	¹ MALA.....	3,545	2,174	324.0	46.2	25.0	1920	Newark, N. J.
2	212817	WKOR	St. s.	² MALABAR.....	8,374	6,364	468.3	60.0	28.6	1914	Newport News, Va.
3	219896	KERT	St. s.	³ MALACCA.....	7,051	4,261	431.0	59.2	31.4	1919	Baltimore, Md.
4	217926	KIBF	St. s.	⁴ MALAMA.....	3,275	1,996	324.0	46.2	25.0	1919	Newark, N. J.
5	220751	KDHY	St. s.	⁵ MALANG.....	3,734	2,263	344.8	50.1	26.6	1920	Osaka, Japan
6	221304	KDSI	St. s.	⁶ MALAY.....	8,206	5,091	464.6	60.2	27.7	1921	Portland, Ore.
7	219783	KULC	St. s.	⁷ MALCHACE.....	3,515	2,125	333.8	48.0	24.9	1920	Jacksonville, Fla.
8	85948		St. s.	⁸ Malcoor.....	268	209	109.5	25.0	8.0	1886	Brooklyn, N. Y.
9	92973		St. s.	⁹ MALITOIA.....	4,584	3,870	454.0	50.0	24.6	1899	Lorain, Ohio
10	217115	WDOI	St. s.	¹⁰ MALING.....	6,847	4,280	415.0	53.7	28.3	1918	Sparrows Point, Md.
11	218809	KIKX	St. s.	¹¹ MALLEMAK.....	3,515	2,125	333.8	48.0	24.9	1919	Jacksonville, Fla.
12	226454	WMCE	St. s.	¹² MALOLO.....	17,231	8,305	554.0	83.2	30.7	1927	Philadelphia, Pa.
13	232327	WLEW	St. s.	¹³ MALTON.....	2,972	1,818	332.6	48.3	22.0	1923	Old Kirkpatrick, Scotland
14	219782	KULB	St. s.	¹⁴ MALTRAN.....	3,513	2,144	333.8	48.0	24.9	1920	Jacksonville, Fla.
15	219519	KOZG	St. s.	¹⁵ MANA.....	3,283	1,996	324.0	46.2	25.0	1919	Newark, N. J.
16	200289		St. s.	¹⁶ Manager.....	325	201	116.7	33.8	11.4	1903	Noank, Conn.
17	220639	KDFM	St. s.	¹⁷ MANATAWNY.....	5,030	3,105	390.0	54.2	27.8	1920	Hog Island, Pa.
18	212155	KJQM	St. s.	¹⁸ MANCHETER.....	582	396	109.3	32.2	13.6	1914	Elizabethport, N. J.
19	136079	KJQN	St. s.	¹⁹ Mandalay.....	1,120	407	272.0	44.1	12.6	1889	Wilmington, Del.
20	93246		St. s.	²⁰ Manette.....	87	59	99.5	20.8	5.8	1902	West Seattle, Wash.
21	216413	WQCG	St. s.	²¹ MANOOR.....	4,063	2,416	357.3	50.3	24.5	1918	Sparrows Point, Md.
22	91701		St. s.	²² Manhattan.....	159	75	91.7	28.6	7.5	1884	Rondout, N. Y.
23	111260		St. s.	²³ MANHATTAN.....	155	105	100.5	21.6	10.4	1900	New York, N. Y.
24	202346		St. s.	²⁴ MANHATTAN.....	1,964	1,329	246.4	46.1	18.4	1905	Sparrows Point, Md.
25	231779	WIEA	St. s.	²⁵ MANHATTAN.....	24,289	13,924	698.4	86.3	33.3	1932	Camden, N. J.
26	220561	KDDQ	St. s.	²⁶ MANINI.....	3,253	1,977	324.0	46.2	25.0	1920	Newark, N. J.
27	215120		St. s.	²⁷ Manitou.....	99	66	105.6	22.6	6.8	1917	Burton, Wash.
28	225671		St. s.	²⁸ MANITOWOC.....	3,093	1,391	358.0	65.1	19.4	1929	Manitowoc, Wis.
29	211832	WMCF	St. s.	²⁹ MANOA.....	6,805	4,356	422.6	54.0	33.3	1913	Newport News, Va.
30	116358		St. s.	³⁰ MANOMET.....	126	63	90.6	21.0	10.9	1890	Buffalo, N. Y.
31	106093		St. s.	³¹ Manson No. 1.....	45	34	64.5	16.9	6.5	1882	Wilmington, Del.
32	223420		St. s.	³² Manson No. 2.....	19	9	52.6	12.2	3.6	1923	Wilmington, N. C.
33	233117	WFHS	St. s.	³³ MANUELA.....	4,772	2,946	393.8	55.3	28.1	1934	Newport News, Va.
34	221279	KDSF	St. s.	³⁴ MANUKAI.....	9,547	5,895	490.0	62.2	26.6	1921	Oakland, Calif.
35	221215	KDRQ	St. s.	³⁵ MANULANI.....	9,556	5,903	480.6	62.2	26.6	1921	do.
36	219143	KJQO	St. s.	³⁶ MAOI.....	429	91	141.5	27.7	14.8	1919	Green Bay, Wis.
37	3528		St. s.	³⁷ Maplewood.....	1,252	822	219.0	40.2	16.6	1891	Newburgh, N. Y.
38	200852		St. s.	³⁸ Maquoft.....	108	52	85.0	20.5	7.6	1904	South Portland, Me.
39	221104		St. w.	³⁹ Marcia Richardson.....	143	96	130.0	25.6	4.2	1921	Paducah, Ky.
40	229081		St. s.	⁴⁰ Maren Lee.....	140	95	83.1	24.0	10.8	1929	Tottenville, N. Y.
41	93219		St. w.	⁴¹ Margaret.....	136	136	116.0	22.0	3.9	1901	Allegheny, Pa.
42	209747		St. s.	⁴² Margaret.....	273	185	128.0	23.3	11.4	1912	Weems, Va.
43	212172		St. s.	⁴³ MARGARET.....	161	109	122.9	18.1	9.8	1913	New York, N. Y.
44	213988	WKCH	St. s.	⁴⁴ MARGARET.....	3,352	2,125	327.2	46.2	22.9	1916	Sparrows Point, Md.
45	221639		St. s.	⁴⁵ Margaret.....	289	158	143.9	26.0	10.9	1865	Boston, Mass.
46	221479	KDUV	St. s.	⁴⁶ MARGARET DOLLAR.....	7,030	4,351	429.0	65.2	28.6	1921	Shanghai, China
47	221891		St. w.	⁴⁷ Margaret Hall.....	140	140	123.0	24.0	4.6	1922	Madison, Ind.
48	218916	KOBX	St. s.	⁴⁸ MARGARET LYERS.....	3,537	2,200	324.0	46.2	25.0	1919	Mobile, Ala.
49	211691	WFFQ	St. s.	⁴⁹ Margaret Mears.....	99	66	81.1	20.0	9.9	1893	Boston, Mass.
50	201862		St. s.	⁵⁰ Margaret Olsen.....	127	86	83.9	23.0	10.1	1905	Tottenville, N. Y.
51	218699	KJOP	St. s.	⁵¹ Margaret A. Howard.....	475	218	139.0	30.3	15.7	1919	Savannah, Ga.
52	222333	KJQQ	St. s.	⁵² Margaret A. Moran.....	106	45	51.3	20.6	9.9	1919	Stamford, Conn.
53	219690	KJQR	St. s.	⁵³ Margaret L. Meeck.....	176	29	95.5	24.7	12.2	1920	Manitowoc, Wis.
54	211444		St. s.	⁵⁴ Mariam F. Howlett.....	58	39	65.0	19.1	8.6	1913	Camden, N. J.
55	215889	WBCV	St. s.	⁵⁵ MARIAN OTIS CHANDLER.....	5,520	3,398	409.6	64.1	27.1	1917	Seattle, Wash.
56	213385	KJQS	St. s.	⁵⁶ MARIANA.....	3,109	1,920	335.0	46.8	22.7	1915	Newport News, Va.
57	92736		St. s.	⁵⁷ MARICOPA.....	3,979	2,960	406.0	48.2	23.4	1890	Chicago, Ill.
58	92394		St. s.	⁵⁸ Marie.....	42	28	58.8	16.7	6.0	1894	Kennebunkport, Me.
59	92621		St. s.	⁵⁹ Marie.....	121	56	85.8	25.8	7.7	1894	Washington, N. C.
60	101578		St. s.	⁶⁰ Marie Olson.....	79	53	73.9	20.2	9.3	1888	Bordentown, N. J.
61	213863	KJQT	St. s.	⁶¹ Marina.....	1,151	759	207.3	33.0	18.0	1887	Philadelphia, Pa.

¹ Formerly st. s. Pittsburgh Bridge.
² Formerly st. s. John D. Rockefeller.
³ Formerly st. s. Bethelridge.
⁴ Formerly st. s. Milwaukee Bridge.
⁵ Formerly st. s. Eastern Leader.
⁶ Formerly st. s. Swiftwind.
⁷ Formerly st. s. Chickamauga.
⁸ Formerly st. s. Glenville.
⁹ Formerly st. s. Cape May.
¹⁰ Formerly st. s. Wehika.
¹¹ Formerly British st. s. Baron Glenconner.

¹² Formerly st. s. ^a Pinellas.
¹³ Formerly st. s. ^b Carolinas.
¹⁴ Formerly st. s. Moravia Bridge.
¹⁵ Formerly st. s. Express.
¹⁶ Formerly st. s. Richard Croker.
¹⁷ Formerly st. s. Susherlee.
¹⁸ Formerly st. s. Vashon II.
¹⁹ Formerly st. s. S. C. Schenck.
²⁰ Formerly st. s. Angle and Nellie.
²¹ Formerly st. s. Emma G.
²² Formerly st. s. Moosetauka.

Line No.	Service	Crew	Horsepower	Name of owner	Home port	Address of owner
1	Frt.	35	1,500	Matson Navigation Co. (Calif.)	San Francisco, Calif.	215 Market Street.
2	Frt.	35	2,800	Malabar S. S. Co. (Del.)	Wilmington, Del.	Dover, Del.
3	Tnk.	32	2,750	Malaca S. S. Co. (Del.)	do.	Do.
4	Frt.	36	1,500	Matson Navigation Co. (Calif.)	San Francisco, Calif.	215 Market Street.
5	Frt.	32	2,300	Malco S. S. Co. (Del.)	New York, N. Y.	11 Broadway.
6	Tnk.	33	3,500	Malay S. S. Co. (Del.)	Wilmington, Del.	7 West Tenth Street.
7	Frt. †	34	2,000	Malsah S. S. Co. (Del.)	New York, N. Y.	11 Broadway.
8	Frt.	9	90	Marlne Equipment Corporation (Del.)	do.	17 Battery Place.
9	Frt.	25	1,400	Pittsburgh Steamship Co. (W. Va.)	Duluth, Minn.	Wolvyn Building.
10	Frt.	34	4,000	Matson Navigation Co. (Calif.)	San Francisco, Calif.	215 Market Street.
11	Frt.	44	2,000	Malsah S. S. Co. (Del.)	New York, N. Y.	11 Broadway.
12	Pas.	340	21,000	Matson Navigation Co. (Calif.)	San Francisco, Calif.	215 Market Street.
13	Frt.	21	1,500	Osceola S. S. Co. (Del.)	New York, N. Y.	900 Market Street, Wilmington, Del.
14	Frt.	29	2,000	Maltran S. S. Co. (Del.)	do.	11 Broadway.
15	Frt.	37	1,500	Matson Navigation Co. (Calif.)	San Francisco, Calif.	215 Market Street.
16	Tow.	8	400	Astell Coaling and Lighterage Co. (N. Y.)	New York, N. Y.	90 West Street.
17	Tnk.	33	2,500	Manatawby S. S. Corporation (Del.)	Wilmington, Del.	7 West Tenth Street.
18	Tow.	6	750	Lehigh Valley R. R. Co. of New Jersey (N. J.)	New York, N. Y.	143 Liberty Street.
19	Pas.	23	250	Boston, New York & Southern Steamship Co. (Del.)	do.	17 State Street.
20	Tow.	4	125	Grays Harbor Construction Co. (Wash.)	Aberdeen, Wash.	612 H Street, Hoquiam, Wash.
21	Frt.	31	1,500	Ore S. S. Corporation (Del.)	New York, N. Y.	25 Broadway.
22	Tow.	6	350	Pontin Boat Corporation (Del.)	do.	90 West Street.
23	Frt.	9	780	City of New York	do.	Municipal Building.
24	Fer.	15	3,500	do.	do.	Do.
25	Pas.	481	30,000	North Atlantic S. S. Corporation (Del.)	do.	1 Broadway.
26	Frt.	33	1,500	Matson Navigation Co. (Calif.)	San Francisco, Calif.	215 Market Street.
27	Pas.	10	500	Kitsap County Transportation Co. (Wash.)	Seattle, Wash.	Canadian National Dock.
28	Fer.	16	5,200	Wabash Railway Co. (Ind.)	Detroit, Mich.	115 Twelfth Street.
29	Pas.	53	4,000	Matson Navigation Co. (Calif.)	San Francisco, Calif.	215 Market Street.
30	Tow.	12	600	Central Dredging Co. (Ohio)	Duluth, Minn.	c/o James R. McLean, Board of Trade Building, 25 North Front Street.
31	Tow.	5	150	W. C. Manson	Wilmington, N. C.	do.
32	Tow.	4	30	W. C. Manson, Trustee	do.	Do.
33	Frt.	36	3,150	A. H. Bull S. S. Co. (N. J.)	New York, N. Y.	115 Broad Street.
34	Frt. †	50	5,000	Matson Navigation Co. (Calif.)	San Francisco, Calif.	215 Market Street.
35	Frt. †	65	5,000	do.	do.	Do.
36	Tow.	18	800	Inter-Island Steam Navigation Co. (Hawaii)	Honolulu, Hawaii	Corner Fort and Merchant Streets
37	Fer.	7	1,000	Hoboken Ferry Co. (N. J.)	New York, N. Y.	90 West Street.
38	Pas.	8	40	Casco Bay Lines (Me.)	Portland, Me.	Customhouse Wharf.
39	Tow.	22	500	West Kentucky Coal Co. (N. J.)	Louisville, Ky.	City National Bank Building.
40	Tow.	4	450	Simmons-Lee Corporation (N. Y.)	New York, N. Y.	44 Whitehall Street.
41	Tow.	7	200	McCrary-Rodgers Co. (Pa.)	Pittsburgh, Pa.	237 Fourth Avenue.
42	Fsh.	34	500	Douglas Co. (Va.)	Reedville, Va.	do.
43	Pas.	14	950	K. & H. Navigation Co. (Ill.)	Chicago, Ill.	Door 102, Navy Pier.
44	Frt. †	28	1,500	A. H. Bull Steamship Co. (N. J.)	New York, N. Y.	115 Broad Street.
45	Tow.	10	600	Cottman Co. (Md.)	Baltimore, Md.	Baltimore Trust Building.
46	Frt. †	36	3,000	Dollar Terminal S. S. Co. (Nev.)	San Francisco, Calif.	311 California Street.
47	Tow.	10	225	Ohio Gravel Co. (Ohio)	Cincinnati, Ohio	Foot Baymiller Street.
48	Frt. †	38	1,600	Lykes Brothers Steamship Co. (La.)	Houston, Tex.	Cotton Exchange Building.
49	Tow.	5	225	Delaware Towing Co. (N. Y.)	New York, N. Y.	8 North Pier Street (B).
50	Tow.	7	550	Steam tug Margaret Olsen (N. Y.)	do.	50 Pearl Street.
51	Tow.	18	900	Thomas J. Howard	do.	17 Battery Place.
52	Tow.	5	350	Tug Margaret A. Moran (N. Y.)	do.	Do.
53	Tow.	13	750	Messek Towing & Transportation Co. (N. J.)	do.	Do.
54	Tow.	6	150	M. P. Howlett (Del.)	Philadelphia, Pa.	Pier 59, N. R.
55	Frt.	33	2,700	Los Angeles S. S. Co. (Calif.)	Los Angeles, Calif.	002 South Swanson Street, Pier A, Berth 166, Wilmington, Calif.
56	Frt. †	34	1,500	New York & Porto Rico S. S. Co. (Mo.)	New York, N. Y.	Foot Wall Street.
57	Frt.	25	1,600	Pittsburgh Steamship Co. (W. Va.)	Duluth, Minn.	Wolvyn Building.
58	Tow.	2	100	William E. Burke	Boston, Mass.	36 Bromfield Street.
59	Frt.	5	40	Pontin Boat Corporation (Del.)	New York, N. Y.	90 West Street.
60	Tow.	6	150	Steam tug Marie Olsen (N. Y.)	do.	59 Pearl Street.
61	Pas.	32	1,200	Robert Collier	do.	104 Java Street (B).

† Formerly st. s. Bremen.
 † Formerly (a) st. y. Margaret.
 † Formerly (b) U. S. Navy st. s. Margaret.
 † Formerly st. s. Standish.
 † Formerly st. s. Celestial.
 † Formerly st. w. Kosmosdale.
 † Formerly st. s. Moshico.
 † Formerly (a) Joseph O'Florden.
 † Formerly (b) Dorothy Cullen.
 † Formerly (c) Alfred H. Bromell.
 † Formerly (e) Munnale.

‡ Formerly st. s. (a) Edwin Brandow.
 ‡ Formerly (b) Walter L. Messek.
 ‡ Formerly st. s. Director.
 ‡ Formerly st. s. U. S. N. No. 74.
 ‡ Formerly st. s. Beagle.
 ‡ Formerly st. s. S. M. Goucher.
 ‡ Formerly st. s. West Haven.
 ‡ Formerly st. s. Volunteer.
 ‡ Formerly (a) Cuban st. s. Josefta.
 ‡ Formerly (b) st. s. Dade.

Line No.	Official No.	Signal and radio-call letters	Rig	Name of vessel	Tonnage		Dimensions			When built	Where built
					Gross	Net	Length	Breadth	Depth		
1	200062		St. s.	Mariner	75	32	78.6	20.0	7.3	1903	Tacoma, Wash.
2	204390		St. s.	Mariner	49	17	53.0	15.3	7.6	1907	Essex, Mass.
8	221044		St. s.	Mariner	101	46	86.7	22.5	8.4	1921	Galveston, Tex.
4	92852		St. s.	MARION	69	47	70.0	18.0	8.5	1898	Buffalo, N. Y.
5	129948		St. s.	Marion	41	20	59.0	16.9	8.6	1893	Detroit, Mich.
6	203422	KJQU	St. s.	MARION	1,185	805	222.5	33.0	21.3	1906	Sparrows Point, Md.
7	212103		St. s.	MARION	141	96	83.6	23.4	12.9	1914	Manitowoc, Wis.
8	135990		St. s.	Marion Moran	142	71	104.5	21.5	8.6	1888	Philadelphia, Pa.
9	229111		St. s.	Marion A. O. Meseck	89	60	72.3	21.2	9.7	1929	Tottenville, N. Y.
10	92448	WODV	St. s.	MARIPOSA	2,898	1,763	330.1	45.2	20.3	1922	Cleveland, Ohio.
11	231312	WGEN	St. s.	MARIPOSA	18,017	10,680	604.0	79.3	30.6	1831	Quincy, Mass.
12	228828		St. s.	MARITA	632	269	172.2	30.0	17.1	1918	South Bank on Leeds, Eng.
13	92459	WODW	St. s.	MARITANA	2,914	1,770	330.0	45.2	20.3	1892	Chicago, Ill.
14	215894	KJQV	St. s.	Marjorie	157	106	94.6	31.0	8.5	1917	Tottenville, N. Y.
15	205211		St. s.	Marjorie Ro.	63	26	68.5	18.4	7.8	1908	East Boston, Mass.
16	218075	WODR	St. s.	MARJORY	2,323	1,394	251.0	43.6	22.2	1919	Duluth, Minn.
17	231430	WIEY	St. w.	MARSH TWAINE	513	476	157.0	42.0	6.0	1922	Jeffersonville, Ind.
18	226555		St. w.	Mark Woods	148	87	106.0	24.0	3.6	1937	Kansas City, Mo.
19	222197	KDZO	St. s.	MARORE	8,215	4,172	550.3	72.2	43.9	1922	Sparrows Point, Md.
20	203540	KFNP	St. s.	MARQUETTE	4,956	3,678	420.0	52.2	29.0	1906	Ecorse, Mich.
21	210336		St. w.	Marquette	66	41	98.0	23.0	4.0	1906	Wabasha, Minn.
22	200537		St. s.	MARQUETTE & BESEMER No. 1.	1,525	925	241.0	43.2	18.3	1903	Buffalo, N. Y.
23	208021		St. s.	MARQUETTE & BESEMER No. 2.	2,583	1,516	338.0	56.0	19.5	1910	Cleveland, Ohio.
24	92153	KJQW	St. s.	Mars	275	139	117.2	23.0	15.7	1890	Camden, N. J.
25	205399		St. s.	Mars	29	21	69.0	15.7	6.7	1908	Erie, Pa.
26	220753		St. s.	Mars	57	39	64.1	18.5	7.3	1920	Boston, Mass.
27	218943	KJQX	St. s.	MARSODAK	3,279	2,023	324.0	46.2	25.0	1919	Newark, N. J.
28	202328		St. s.	Martha	27	18	50.0	14.8	6.0	1906	New Baltimore, N. Y.
29	206883		St. s.	Martha	20	13	35.8	12.0	5.2	1909	Milwaukee, Wis.
30	209238		St. w.	Martha	24	24	64.9	15.8	3.8	1911	Beardstown, Ill.
31	228020		St. s.	MARTHA B	17	11	44.9	13.4	3.8	1928	Erie, Pa.
32	127391		St. s.	MARTHA STEWART	49	34	56.4	15.6	8.7	1899	Buffalo, N. Y.
33	223069	WQFA	St. s.	MARTHAS VINEYARD	1,089	456	302.4	36.1	13.1	1923	Bath, Me.
34	214975		St. s.	MARTIN BEHRMAN	208	208	126.5	31.2	7.2	1917	Jeffersonville, Ind.
35	201025	KDXY	St. s.	MARTIN MULLEN	4,093	2,926	416.0	50.0	24.0	1904	Cleveland, Ohio.
36	208698	KJQY	St. s.	Martin J. Marran	308	144	155.6	23.1	12.9	1911	Rockland, Me.
37	219939	KUQL	St. s.	MARTINIQUE	2,559	1,686	251.0	43.6	25.8	1920	Toledo, Ohio.
38	92731		St. s.	Mary	75	37	81.7	18.8	8.9	1896	Baltimore, Md.
39	92836		St. s.	Mary	36	24	75.5	15.2	5.9	1897	Scranton, Miss.
40	216739	KTOE	St. s.	MARY	2,150	1,286	250.5	43.7	20.4	1918	Manitowoc, Wis.
41	93374		St. s.	Mary O	92	47	70.7	18.3	8.8	1903	Decatur, Wash.
42	220254	KUZN	St. s.	MARY D	4,861	3,042	380.2	53.1	27.0	1920	Tacoma, Wash.
43	204867		St. s.	Mary G	13	9	35.4	10.2	4.0	1906	St. Joseph, Mich.
44	126364		St. s.	Mary H	208	165	116.0	29.5	7.2	1886	Nicollet, Wis.
45	222882		St. p.	MARY K	40	38	69.5	16.0	3.3	1923	Dubuque, Iowa
46	213332		St. s.	Mary M	24	16	51.5	15.0	5.5	1915	New Baltimore, N. Y.
47	91762		St. s.	Mary & Joseph	25	17	49.0	11.7	6.0	1885	Norfolk County, Va.
48	232037		St. s.	Mary Anne	107	73	81.8	20.3	10.3	1919	Morris Heights, N. Y.
49	202998		St. s.	Mary Arnold	73	41	70.6	19.7	8.6	1905	East Boston, Mass.
50	206794		St. s.	Mary Belle	20	14	44.9	14.5	4.5	1909	Croton-on-Hudson, N. Y.
51	110920		St. s.	Mary Clare	46	23	69.0	16.6	7.4	1891	Baltimore, Md.
52	221060		St. w.	Mary Elizabeth	32	32	88.1	17.0	2.6	1921	Knoxville, Tenn.

¹ Formerly st. s. O. A. Lorman.

² Formerly st. s. Raleigh.

³ Formerly st. s. Alice Stafford.

⁴ Formerly st. s. E. L. Levy.

⁵ Formerly st. s. b Mary F. Scully,

⁶ Formerly British st. s. Marita.

^a Old Dominion.

^b Formerly st. s. b Edward J. Barton, Jr.

^c Jessie C. Williams.

^d Formerly st. s. Monomack.

^e Chamberino.

^f Formerly st. s. b Marjory Weems.

^g Formerly st. s. E. L. Wallace.

^h Formerly st. w. Sam'l Peters.

Line No.	Service	Crew	Horsepower	Name of owner	Home port	Address of owner
1	Tow.	4	235	Blake Brothers Co. (Calif.)	San Francisco, Calif.	593 Market Street.
2	Mac.	3	150	Mariner's Towboat Co. (Mass.)	Gloucester, Mass.	71 Wharf Street.
3	Tow.	9	350	Suderman & Young Towing Co. (Tex.)	Galveston, Tex.	903 United States National Bank Building.
4	Tow.	6	120	Great Lakes Dredge & Dock Co. (N. J.)	Duluth, Minn.	Exchange Building.
5	Tow.	7	325	Joseph A. Ryan	New York, N. Y.	11 Moore Street.
6	Frt.	29	1,200	Colonial Navigation Co. (N. Y.)	do.	Pier 11, North River, foot Liberty Street.
7	Tow.	5	625	Erie Railroad Co. (N. Y.)	do.	50 Church Street.
8	Tow.	12	550	Tug Marion Moran (N. Y.)	do.	17 Battery Place.
9	Tow.	3	300	Meeck Towing & Transportation Co. (N. J.)	do.	Pier 59, North River.
10	Frt.	26	1,400	Buckeye S. S. Co. (Del.)	Wilmington, Del.	100 West Tenth Street.
11	Pas.	346	22,000	Oceanic S. S. Co. (Calif.)	Los Angeles, Calif.	215 Market Street.
12	Frt.	14	700	Copper S. S. Co. (Del.)	Cleveland, Ohio.	Union Trust Building.
13	Frt.	26	1,400	Buckeye S. S. Co. (Del.)	Wilmington, Del.	100 West Tenth Street.
14	Frt.	5	225	Bayonne & New Haven Transportation Co. (N. J.)	New York, N. Y.	Bayonne, N. J.
15	Tow.	4	200	Daniel R. Roe Towing & Transportation Co. (N. J.)	do.	1 Broadway.
16	Frt.	41	1,250	A. H. Bull S. S. Co. (N. J.)	Baltimore, Md.	Pier 5, Pratt Street.
17	Tow.	17	1,000	Howard Shipyards and Dock Co. (Ind.)	Louisville, Ky.	Jeffersonville, Ind.
18	Tow.	8	300	Woods Brothers Construction Co. (Nebr.)	Omaha, Nebr.	132 South Thirteenth Street, Lincoln, Nebr.
19	Frt.	45	5,000	Ore S. S. Corporation (Del.)	New York, N. Y.	25 Broadway.
20	Frt.	26	1,600	Cleveland-Cliffs S. S. Co. (Del.)	Wilmington, Del.	100 West Tenth Street.
21	Tow.	4	25	Moline Consumers Co. (Ill.)	Chicago, Ill.	310 Fifteenth Street, Moline, Ill.
22	Frt.	17	850	Marquette & Bessemer Docks & Navigation Co. (N. J.)	Buffalo, N. Y.	Conneaut, Ohio.
23	Per.	33	2,300	do.	Erie, Pa.	Do.
24	Tow.	16	750	Tugboat Mars Co. (Del.)	Wilmington, Del.	Dover, Del.
25	Tow.	5	90	Gull Bar Sand & Gravel Co. (Ohio)	Toledo, Ohio.	409 Third Street.
26	Tow.	7	175	Mystic Steamship Co., Trustee	Boston, Mass.	250 Stuart Street.
27	Frt.†	27	1,500	Charles Nelson Co. (Calif.)	San Francisco, Calif.	230 California Street.
28	Tow.	3	150	Martha Johnson	New York, N. Y.	188 Belmont Avenue, Jersey City, N. J.
29	Fsh.	4	18	Steve Ceskowski	Chicago, Ill.	726 Linus Street, Milwaukee, Wis.
30	Tow.	8	120	Edward T. Slider	Louisville, Ky.	4714 West Broadway.
31	Fsh.	4	30	Ruth O. Babb	Erie, Pa.	319 Walnut Street.
32	Tow.	2	125	Charles V. Flr.	Buffalo, N. Y.	1826 Niagara Street.
33	Pas.	27	1,200	New England S. S. Co. (Conn.)	New Bedford, Mass.	Pier 9.
34	Per.	8	250	Bisco Ferry Co. (La.)	New Orleans, La.	171 Walnut Street.
35	Frt.	28	1,500	Pioneer S. S. Co. (Del.)	Wilmington, Del.	100 West Tenth Street.
36	Fsh.	32	800	John A. Hayes	New London, Conn.	487 Williams Street.
37	Frt.†	27	1,500	Colombian Steamship Co. (Del.)	New York, N. Y.	17 Battery Place.
38	Frt.	5	275	Merchants & Miners Transportation Co. (Md.)	Baltimore, Md.	112 South Gay Street.
39	Tow.	5	125	Pontchartrain Sand and Shell Co. (La.)	New Orleans, La.	1120 Magnolia Street.
40	Frt.†	30	1,550	A. H. Bull Steamship Co. (N. J.)	New York, N. Y.	115 Broad Street.
41	Tow.	8	220	American Tug Boat Co. (Wash.)	Port Townsend, Wash.	City Dock, Everett, Wash.
42	Frt.†	32	2,500	Pacific American Fisheries (Del.)	Bellingham, Wash.	South Bellingham, Wash.
43	Fsh.	5	25	Caleb Ver Dalm.	Grand Haven, Mich.	431 Legget Street.
44	Drg.	6	75	Homegardner Sand Co. (Ohio)	Sandusky, Ohio.	Foot McDonough Street.
45	Tow.	3	45	Kelly Sand & Materials Co. (Iowa)	Dubuque, Iowa.	Burlington, Iowa.
46	Tow.	2	75	Bowers Towing Co. (N. J.)	Newark, N. J.	173 Devon Street, Kearny, N. J.
47	Wat.	2	30	Joseph M. Clark & Bro. (Va.)	Norfolk, Va.	Foot Roanoke Dock.
48	Tow.	9	250	Woodford J. Townsend	New York, N. Y.	c/o Townsend Petroleum Transportation Co., foot Humphrey Avenue, Bayonne, N. J.
49	Frt.	5	300	Louie D. Pierce	Providence, R. L.	Norwood, Warwick, R. I.
50	Tow.	3	50	Einar A. Weiss	Albany, N. Y.	120 East Street, Fort Edward, N. Y.
51	Tow.	6	250	Cottman Co. (Md.)	Baltimore, Md.	Baltimore Trust Building.
52	Frt.	6	30	T. B. Allison	Chattanooga, Tenn.	615 Hamilton Street North.

^a Phil J. Miller.
^b Bouker No. 5.
^c Rose Reichert
¹¹ Formerly st. w. Schmidt.
^a C. Person's Sons.
^b A. M. Stewart.
^c British st. s. Martha Stewart.
¹⁴ Formerly St. s. Islander.

¹⁵ Formerly st. s. ^a Pulaski.
^b Pulwico.
¹⁶ Formerly st. s. Lake Monroe.
¹⁷ Formerly st. s. Pansa.
¹⁸ Formerly st. s. City of Nicollet.
¹⁹ Formerly U. S. Navy st. s. harbor tug no. 81.
²⁰ Formerly st. s. ^a Rescuee.
^b Louise.

Steam Vessels

Line No.	Official No.	Signal and radio-call letters	Rig	Name of vessel	Tonnage		Dimensions			When built	Where built
					Gross	Net	Length	Breadth	Depth		
1	201832		St. w.	MARY FRANCES	62	52	91.6	22.8	3.0	1905	Dubuque, Iowa.
2	231006		St. w.	Mary List	113	94	99.8	20.8	4.4	1881	Atchison, Kans.
3	220900	KDLX	St. s.	MARY LUCKENBACH	6,607	3,382	410.5	54.3	27.2	1920	Los Angeles, Calif.
4	92807		St. p.	Mary Patten	508	378	182.0	28.1	7.8	1893	Brooklyn, N. Y.
5	225588		St. w.	Mary Woods	86	86	96.6	22.0	3.8	1926	Paducah, Ky.
6	231315		St. w.	MARY WOODS NO. 2	149	149	111.0	26.0	4.4	1931	Nashville, Tenn.
7	210252		St. s.	Mary B. Garner	252	172	129.0	22.5	9.9	1912	Baltimore, Md.
8	91304		St. s.	Mary D. Hume	155	105	98.2	23.0	10.0	1881	Ellensburg, Oreg.
9	228658		St. s.	Mary E. Meseck	103	70	74.8	22.0	9.4	1924	Tottenville, N. Y.
10	224144		St. s.	Mary F. Kelly	103	70	81.6	21.0	9.6	1919	Camden, N. J.
11	81190		St. s.	Mary J. Kennedy	117	58	92.6	22.0	9.6	1888	Brooklyn, N. Y.
12	213612		St. s.	Mary J. Pontin	165	92	83.2	29.2	9.8	1915	West New Brighton, N. Y.
13	220685		St. s.	Mary P. McKenna	80	55	69.0	19.3	8.6	1920	New Baltimore, N. Y.
14	205640		St. s.	Mary P. Riehl	47	32	59.2	17.0	7.7	1908	Solomons, Md.
15	127347		St. s.	Mary R. Bowers	34	23	58.0	15.6	6.5	1899	Athens, N. Y.
16	93227		St. s.	Mary S. Lewis	138	99	88.0	22.0	8.5	1901	Port Jefferson, N. Y.
17	219079	KJRA	St. s.	Mary T. Tracy	177	30	95.6	24.7	12.2	1919	Sturgeon Bay, Wis.
18	91747		St. s.	Maryland	22	11	51.3	13.8	6.3	1884	Baltimore, Md.
19	155336	KMVT	St. s.	MARYLAND	198	135	103.3	22.6	12.6	1896	Philadelphia, Pa.
20	205285	WCDQ	St. s.	MARYLAND	6,971	5,482	530.0	56.2	32.0	1906	Ecorse, Mich.
21	204242	KMVU	St. s.	MARYLAND	1,369	827	249.5	40.1	14.1	1907	Sparrows Point, Md.
22	221984	KMVV	St. s.	MARYLAND	398	271	139.8	25.0	13.3	1922	Brooklyn, N. Y.
23	225029		St. s.	MARYLAND	99	31	71.0	20.1	11.2	1925	Cleveland, Ohio
24	86797		St. s.	Mascot	39	19	65.0	16.7	6.5	1883	Brooklyn, N. Y.
25	227318		St. s.	MASSACHUSETTS	94	32	78.8	20.0	12.4	1928	Cleveland, Ohio
26	220047	KUSQ	St. s.	MASSMAR	5,825	3,000	385.0	51.2	25.6	1920	Kobe, Japan
27	150810		St. s.	MATAFA	4,319	3,501	429.6	50.0	24.8	1899	Lorain, Ohio
28	217030	WTIU	St. s.	MATHEW LUCKENBACH	5,832	3,034	434.3	57.7	27.4	1918	Chester, Pa.
29	110879		St. s.	Mathiasen	118	59	90.0	22.2	9.8	1890	Philadelphia, Pa.
30	213187	WBCT	St. s.	MATINICOCK	6,769	4,159	459.1	60.0	28.8	1913	Dietrichsdorf, Germany.
31	211715	KMCG	St. s.	MATSONIA	9,402	5,001	480.0	58.1	30.5	1913	Newport News, Va.
32	231311	WFPB	St. s.	MATTHEW J. BOYLE	338	230	119.6	28.3	12.9	1931	Boston, Mass.
33	92968		St. s.	Mattie	58	39	65.0	18.6	8.0	1899	Brooklyn, N. Y.
34	137077		St. s.	Matton 10	48	33	70.0	19.0	7.5	1903	Athens, N. Y.
35	214861	WMCH	St. s.	MAUI	9,801	6,004	484.0	58.0	31.5	1917	San Francisco, Calif.
36	216864	WQEU	St. s.	MAUNA ALOA	6,457	4,077	420.5	54.2	31.4	1915	Bath, Me.
37	221226	KDRV	St. s.	MAUNALEI	7,159	4,385	440.3	57.2	27.0	1921	Chester, Pa.
38	204923	KJRC	St. s.	MAUNA KEA	1,566	940	239.3	36.2	16.7	1905	San Francisco, Calif.
39	218096	KEPD	St. s.	MAUNA KEA	6,064	3,817	402.5	53.0	32.0	1919	Bay Point, Calif.
40	220183	KJRD	St. s.	MAUNA LOA	1,050	577	180.5	34.2	17.8	1920	Long Beach, Calif.
41	92974		St. s.	MAUNALO A	4,322	3,239	430.0	50.2	24.0	1899	Chicago, Ill.
42	218048	KIFP	St. s.	MAUNA LOA	5,436	3,405	110.0	54.4	27.2	1919	Los Angeles, Calif.
43	221132	KDQT	St. s.	MAUNAWILI	7,409	4,680	440.3	57.2	27.0	1921	Chester, Pa.
44	224695		St. s.	Maurania	189	115	91.2	24.0	11.8	1925	Millford, Del.
45	117220	KMWT	St. s.	MAURICE TRACY	164	111	91.0	22.0	9.4	1903	Philadelphia, Pa.
46	225917	KGBV	St. s.	MAURICE TRACY	2,468	1,509	253.0	43.5	27.5	1916	Ashtabula, Ohio
47	232792		St. s.	MAURICE R. SHAW	195	133	102.8	21.8	11.4	1905	Camden, N. J.
48	81705	KJRE	St. s.	MAX M. BROAD	2,293	1,609	242.0	42.0	26.6	1900	Cleveland, Ohio
49	218384	KERM	St. s.	MAYAN	2,571	1,568	248.6	43.7	25.9	1919	Toledo, Ohio
50	120691		St. s.	May McGuirl	95	47	84.0	19.7	9.9	1887	Elizabeth, N. J.

1 Formerly st. w. ^(a) May Stewart.
^(b) Kinser.
2 Formerly ^(a) st. s. Mary B. Garner.
^(b) U. S. Navy st. s. Mary B. Garner.
3 Formerly U. S. G. Cutter Chowan.
4 Formerly st. s. White Ash.
5 Formerly st. s. ^(a) G. W. Lethbridge.
^(b) Chas. R. Norman.
6 Formerly st. s. W. W. Stebbins.
^(a) C. Kissberger.
^(b) Engels.
7 Formerly st. s. ^(a) Thos. F. O'Brien.
^(b) Harold F. O'Brien.
^(c) O'Brien No. 1.

8 Formerly st. s. ^(a) Blson.
^(b) Henry W. Grady.
9 Formerly st. s. O. L. Halenbeck.
10 Formerly st. s. ^(a) James Corrigan.
^(b) Arthur E. Newbold.
11 Formerly st. s. ^(a) Geo. H. Reeves.
^(b) Arm and Hammer.
^(c) Eastern Cloud.
12 Formerly st. s. ^(a) James B. Duke.
^(b) Pennsylvania.
13 Formerly st. s. Deerfield.
14 Formerly st. s. Rochester.
15 Formerly German st. s. Leda.

Steam Vessels

Line No.	Service	Crew	Horsepower	Name of owner	Home port	Address of owner
1	Tow.	8	160	W. M. Davis Stave Co.	Memphis, Tenn.	1449 Carr Avenue.
2	Tow.	5	80	A. M. Farney.	Kansas City, Mo.	Room 1, Armour Building, North Kansas City, Mo.
3	Tnk.	45	2, 700	Luckenbach Steamship Co. (Del.)	New York, N. Y.	120 Wall Street.
4	Pas.	14	75	Highlands, Long Branch & Red Bank Steamboat Co. (N. J.)	Perth Amboy, N. J.	Carr Avenue, Keamsburg, N. J.
5	Tow.	6	75	Vestal Lumber & Manufacturing Co. (Tenn.)	Memphis, Tenn.	Clayton, La.
6	Tow.	6	300	Woods Lumber Co. (Tenn.)	do.	Box 1071.
7	Fsh.	17	350	Consolidated Fisheries Co. (Del.)	Wilmington, Del.	Lewes, Del.
8	Fsh.	8	318	American Tug Boat Co. (Wash.)	Port Townsend, Wash.	Everett, Wash.
9	Tow.	6	400	Meseck Towing & Transportation Co. (N. J.)	New York, N. Y.	Pier 59, North River.
10	Tow.	5	300	James J. Kelly	do.	155 Broadway, Elizabeth, N. J.
11	Tow.	6	460	Elizabeth Co. (Del.)	Newark, N. J.	34 Elmwood Place, Elizabeth, N. J.
12	Frt.	6	350	Pontin Boat Corporation (Del.)	New York, N. Y.	90 West Street.
13	Tow.	5	200	Meseck Towing & Transportation Co. (N. J.)	do.	Pier 59, North River.
14	Tow.	4	78	Atlantic Transport Co. (W. Va.)	Baltimore, Md.	Chamber of Commerce Building.
15	Tow.	3	200	Bowers Towing Co. (N. J.)	Newark, N. J.	178 Devon Street, Kearny, N. J.
16	Oys.	6	150	H. J. Lewis Oyster Co. (Conn.)	Bridgeport, Conn.	Stratford, Conn.
17	Tow.	12	780	Mary T. Tracy	New York, N. Y.	1 Broadway.
18	Tow.	3	91	Rapid-Coaling-Chesapeake Lightering Co. (Md.)	Baltimore, Md.	Keyser Building.
19	Tow.	10	500	Donaldson Towing & Lightering Co. (Del.)	Wilmington, Del.	Bourse Building, Philadelphia, Pa.
20	Frt.	32	1, 800	Bethlehem Transportation Corporation (Del.)	Cleveland, Ohio.	Union Trust Building.
21	Pas.	41	1, 900	New York, Philadelphia & Norfolk R. R. Co. (Va.)	Cape Charles, Va.	
22	Plt.	21	650	Association of Maryland Pilots	Baltimore, Md.	Foot Broadway.
23	Tow.	4	700	Great Lakes Towing Co. (N. J.)	Duluth, Minn.	N. P. Dock.
24	Tow.	8	40	Eastern Transportation Co. (Del.)	Wilmington, Del.	7 West Tenth Street.
25	Tow.	4	225	Great Lakes Towing Co. (N. J.)	Duluth, Minn.	N. P. Dock.
26	Frt.	34	3, 000	Calmar S. S. Corporation (Del.)	New York, N. Y.	25 Broadway.
27	Frt.	25	1, 400	Pittsburgh Steamship Co. (W. Va.)	Duluth, Minn.	Wolvin Building.
28	Frt.†	44	2, 500	Luckenbach Steamship Co. (Del.)	New York, N. Y.	120 Wall Street.
29	Tow.	5	400	Mathug Marine Operating Co. (Del.)	do.	15 Moore Street.
30	Tnk.	36	2, 400	Matincock Steamship Co. (Del.)	Wilmington, Del.	Dover, Del.
31	Pas.	132	8, 500	Matson Navigation Co. (Calif.)	San Francisco, Calif.	215 Market Street.
32	Frb.	11	1, 100	City of Boston	Boston, Mass.	c/o Fire Department.
33	Tow.	4	140	Dalley's Towing Line (N. J.)	New York, N. Y.	135th and Park Avenue.
34	Tow.	5	100	Matton Steamboat Co. (N. Y.)	Albany, N. Y.	Cohoes, N. Y.
35	Pas.	140	10, 000	Matson Navigation Co. (Calif.)	San Francisco, Calif.	215 Market Street.
36	Frt.	35	3, 000	do.	do.	Do.
37	Frt.†	35	4, 600	do.	do.	Do.
38	Pas.	76	2, 200	Inter Island Steam Navigation Co. (Hawaii)	Honolulu, Hawaii	Corner Fort and Merchant Streets.
39	Frt.	35	2, 800	Matson Navigation Co. (Calif.)	San Francisco, Calif.	215 Market Street.
40	Frt.	29	750	Inter Island Steam Navigation Co. (Hawaii)	Honolulu, Hawaii	Corner Fort and Merchant Streets.
41	Frt.	25	1, 600	Pittsburgh Steamship Co. (W. Va.)	Duluth, Minn.	Wolvin Building.
42	Frt.	35	2, 500	Matson Navigation Co. (Calif.)	San Francisco, Calif.	215 Market Street.
43	Frt.†	54	84, 666	do.	do.	Do.
44	Tow.	5	600	Providence Steamboat Co. (R. I.)	Providence, R. I.	Foot Cray Street.
45	Tow.	7	500	M. & J. Tracy (N. Y.)	New York, N. Y.	1 Broadway.
46	Frt.	28	1, 350	do.	do.	Do.
47	Tow.	10	600	Lizzie D. Shaw	Philadelphia, Pa.	133 South Fourth Street.
48	Frt.	22	900	American S. S. Co. (N. Y.)	Buffalo, N. Y.	Marine Trust Building.
49	Frt.†	28	1, 500	Mitchell S. S. Corporation (N. Y.)	New York, N. Y.	70 Pine Street.
50	Tow.	9	600	Shanrock Towing Co. (Del.)	do.	Pier 93, North River.

¹⁷ Formerly st. s. ^a Eureka.
^b Oceland 1.
¹⁸ Formerly st. s. Canibas.
¹⁹ Formerly st. s. Mount Clinton.
²⁰ Formerly st. s. ^a Diablo.
^b Golden River.
²¹ Formerly st. s. ^a Domingo Nazabal I.
^b Cuban st. s. Mauna Loa.
²² Formerly st. s. ^a West Copoh.
^b Golden Eagle.

²³ Formerly st. s. Mount Carroll.
^a S. O. Co. No. 15.
²⁴ Formerly st. s. ^b S. T. Co. No. 15.
^c Socony 15.
²⁵ Formerly ^a st. s. Sakstant.
^b Norwegian st. s. Novstrand.
²⁶ Formerly U. S. Engineer Corps st. s. Careberus.
²⁷ Formerly st. s. William P. Palmer.
²⁸ Formerly st. s. Lake Festus.
²⁹ Formerly st. s. Franklin N. Brown.

Line No.	Official No.	Signal and radio-call letters	Rig	Name of vessel	Tonnage		Dimensions			When built	Where built
					Gross	Net	Length	Breadth	Depth		
1	162628	KJRF	St. s.	Mayfair.....	670	420	173.9	35.0	12.3	1905	Aberdeen, Wash.
2	237655		St. s.	MAYFAIR.....	302	128	145.0	25.0	10.4	1878	Philadelphia, Pa.
3	92291	WEFR	St. p.	Mayflower.....	786	575	202.5	32.5	10.4	1891	Chelsea, Mass.
4	130126	KMVW	St. p.	Mayflower.....	398	248	160.5	28.2	8.8	1875	Bath, Me.
5	208515	KMVX	St. s.	MAYFLOWER.....	719	488	185.3	35.8	13.9	1911	Oakhosh, Wis.
6	211304		St. w.	Mayflower, Jr.....	94	59	85.6	15.0	5.2	1913	Camden, N. J.
7	212028		St. s.	MAYOR GAYNOR.....	1,009	143	210.0	45.1	17.5	1914	Tacoma, Wash.
8	216955	KNUO	St. s.	Mazama.....	2,612	1,650	266.1	46.1	23.9	1918	St. Louis, Mo.
9	93088		St. s.	MCDUGALL.....	562	383	168.0	32.0	9.3	1900	St. Louis, Mo.
10	208389		St. w.	McGUIRE.....	66	60	81.4	24.0	4.3	1911	do.
11	217770	KEXB	St. s.	McKEESPORT.....	6,198	3,828	395.5	55.0	31.4	1919	Kearny, N. J.
12	106659		St. s.	McKeever Bros.....	107	76	80.4	23.2	8.0	1889	Wilmington, Del.
13	209613		St. s.	McKeever Bros.....	223	104	128.0	22.2	10.0	1911	Noank, Conn.
14	225357		St. w.	McWilliams.....	133	133	112.3	24.5	3.6	1926	Madison, Ind.
15	221117	KDQH	St. s.	MEANTICUT.....	6,061	3,771	402.5	53.0	32.0	1921	Baypoint, Calif.
16	212561	WHCG	St. s.	MEDINA.....	6,426	3,470	397.7	54.3	24.4	1914	Newport News, Va.
17	210992	KJRH	St. s.	Medrol.....	380	189	150.4	25.0	13.3	1920	South Portland, Me.
18	204848	WJCU	St. s.	MELROSE.....	6,057	3,096	373.2	52.7	29.8	1907	Quincy, Mass.
19	229173		St. s.	MELROSE.....	593	403	142.0	37.5	13.5	1929	Brooklyn, N. Y.
20	231728	KDXI	St. s.	MELVILLE DOLLAR.....	7,032	4,319	429.0	55.2	26.6	1921	Shanghai, China.
21	221043	KDMH	St. s.	MEMNON.....	3,453	2,154	320.7	46.0	24.4	1921	Oakland, Calif.
22	125002		St. s.	Memphis.....	177	121	109.0	22.5	8.0	1872	Chester, Pa.
23	221781	KDVV	St. s.	MEMPHIS.....	757	410	200.0	40.0	7.9	1921	Point Pleasant, W. Va.
24	221511	KDTR	St. s.	MEMPHIS CITY.....	5,986	3,450	424.2	56.2	26.6	1921	Chickasaw, Ala.
25	92525		St. p.	Mennatic.....	203	101	98.4	45.0	9.2	1893	Noank, Conn.
26	214506		St. w.	Mengel.....	224	224	127.0	28.5	4.0	1915	Dravosburg, Pa.
27	218978	KJRI	St. s.	MENOMINEE.....	441	118	141.5	27.7	16.0	1919	Green Bay, Wis.
28	91909		St. s.	Mercer.....	150	75	93.6	22.0	10.0	1888	Camden, N. J.
29	217422	KEPF	St. s.	MERCER.....	6,219	3,836	395.5	55.0	31.4	1918	Kearny, N. J.
30	92198		St. s.	Mercury.....	150	72	96.6	23.0	12.9	1890	Boston, Mass.
31	218981	KODQ	St. s.	MERICOS H. WHIT- TIER.....	6,972	4,293	435.6	56.2	31.7	1919	Sparrows Point, Md.
32	219656	KUFF	St. s.	MERRIMACK.....	2,006	1,612	251.0	43.6	26.2	1920	Duluth, Minn.
33	220683		St. s.	MERTON E. FARR.....	3,349	6,387	687.1	60.0	27.8	1920	Wyandotte, Mich.
34	219670		St. s.	Messenger.....	181	123	94.2	25.0	13.2	1919	Nyack, N. Y.
35	212604	KDAY	St. s.	METAPAN.....	4,736	2,718	379.2	50.3	29.1	1909	Belfast, Ireland.
36	91813		St. s.	Metcor.....	95	55	92.5	18.6	8.5	1881	Wilmington, Del.
37	211907		St. s.	Metcor.....	22	15	77.5	9.9	4.5	1876	Glenbrook, Nev.
38	220386	KDBM	St. s.	METON.....	7,311	4,626	425.8	57.0	33.1	1920	Oakland, Calif.
39	116472		St. s.	Metropolitan.....	71	35	75.3	19.5	8.6	1892	Boston, Mass.
40	220624	KDCU	St. s.	MEVANIA.....	6,947	4,282	425.8	57.0	33.1	1920	Oakland, Calif.
41	208971	WACK	St. s.	MEXICAN.....	7,066	4,442	472.3	57.2	32.3	1907	San Francisco, Calif.
42	216397	KJRJ	St. s.	MEXICO.....	1,370	760	242.5	36.9	19.7	1918	Violet, La.
43	213452		St. s.	MEXPET.....	237	161	100.1	24.4	13.1	1915	Port Richmond, N. Y.
44	78921	WEFS	St. s.	Miami.....	97	48	82.0	10.0	9.0	1890	Philadelphia, Pa.
45	204630	KFST	St. s.	MICHAEL GALLAGHER.....	5,141	3,818	420.0	54.2	29.0	1907	Wyandotte, Mich.
46	208874		St. s.	Michael Howard.....	36	24	67.0	16.0	5.0	1911	Croton-on-Hudson, N. Y.
47	217269	WMEE	St. s.	MICHAEL TRACY.....	2,351	1,433	253.4	43.7	25.1	1918	Ecorse, Mich.
48	116723		St. s.	MICHAEL J. BARTELEME.....	3,850	2,709	413.2	48.0	24.0	1896	Cleveland, Ohio.
49	222700		St. s.	Michael J. Perkins (com- posite).....	357	243	123.1	28.3	10.7	1919	Milwaukee, Wis.
50	96650		St. s.	Michael M. Brennan.....	91	71	86.5	24.1	6.5	1881	Tottenville, N. Y.
51	127752		St. s.	MICHIGAN.....	3,739	2,707	377.0	48.2	24.0	1903	Chicago, Ill.
52	203206	KFLN	St. s.	MICHIGAN.....	6,924	5,476	530.0	56.2	32.0	1906	Ecorse, Mich.
53	211745		St. s.	MICHIGAN.....	98	50	71.0	20.0	12.5	1913	Cleveland, Ohio.
54	218760	KEGJ	St. s.	MICHIGAN.....	5,609	3,474	410.0	54.2	27.6	1919	Portland, Ore.
55	210644	KGOO	St. s.	MIDDLESEX.....	4,727	2,780	369.0	50.1	28.0	1912	Camden, N. J.
56	208602		St. s.	Middleton.....	98	67	74.8	22.7	9.5	1911	Port Richmond, N. Y.
57	92899	KJRK	St. s.	MIDDLETOWN.....	1,483	1,008	243.3	45.0	14.0	1896	Philadelphia, Pa.

1 Formerly U. S. light house vessel st. s. Panay.

2 Formerly st. p. a Nahant.
b Gen'l. Lincoln.
c Indian Head.

3 Formerly a st. s. Moosehead.
b U. S. Navy st. s. Moosehead.
c st. s. Moosehead.
d st. s. Porpoise.

4 Formerly st. s. a St. s. Mazama.

5 Formerly st. s. b Cuban st. s. Mazama.

6 Formerly st. s. a Alfred Lister.

7 Formerly st. s. b Walter W.

8 Formerly a st. McKeever Bros.

9 Formerly b U. S. S. McKeever Bros.

10 Formerly st. w. Inter-State.

11 Formerly st. s. Oriental.

Line No.	Service	Crew	Horsepower	Name of owner	Home port	Address of owner
1	Frt.	20	350	Charles Nelson Co. (Calif.)	San Francisco, Calif.	230 California Street.
2	Pas.	7	250	Christen O. Johnson	New York, N. Y.	90 Taylor Street, West New Brighton, N. Y.
3	Pas.	21	1,000	Nantasket-Boston Steamboat Co. (Mass.)	Boston, Mass.	Hull, Mass.
4	Pas.	8	750	R. W. Gatewood	Norfolk, Va.	2618 Marlboro Avenue.
5	Pas.	23	2,350	Frank V. Drake	New York, N. Y.	225 Fifth Avenue.
6	Pas.	3	60	W. J. Lawrie	Milwaukee, Wis.	2603 South Shore Drive.
7	Fer.	10	1,950	City of New York	New York, N. Y.	Municipal Building.
8	Frt.	32	1,400	Maasama Steamship Co. (Wash.)	Seattle, Wash.	Pier 8.
9	Tow.	21	850	Standard Oil Co. of Louisiana (La.)	New Orleans, La.	Box 679, Baton Rouge, La.
10	Tow.	6	124	Missouri Portland Cement Co. (Mo.)	St. Louis, Mo.	1010 Pine Street.
11	Frt.	54	2,500	United States Shipping Board	Newark, N. J.	
12	Tow.	4	150	Ambrose W. Jayne	New York, N. Y.	619 Eleventh Street.
13	Fsh.	25	450	Seaboard Oil & Guano Co. (Va.)	Reedville, Va.	
14	Tow.	5	225	Pine Bluff Sand and Gravel Co. (Ark.)	St. Louis, Mo.	6353 Maffitt Avenue.
15	Frt.	44	2,800	Lykes Bros., Ripley S. S. Co. (La.)	Houston, Tex.	Cotton Exchange Building.
16	Frt.	35	4,100	Clyde-Mallory Lines (Me.)	New York, N. Y.	Pier 36, North River.
17	Fsh.	30	650	Consolidated Fisheries Co. (Del.)	Wilmington, Del.	Lewes, Del.
18	Frt.	40	2,700	Mystic Steamship Co., trustees	Boston, Mass.	250 Stuart Street.
19	Fer.	3	650	City of New York	New York, N. Y.	Municipal Building.
20	Frt.	40	3,000	Dollar Steamship Lines (Calif.)	San Francisco, Calif.	311 California Street.
21	Fsh.	26	1,800	Columbia River Packers Association (Oreg.)	Astoria, Oreg.	252 Front Street.
22	Pas.	7	360	Atlantic & Danville Ry. Co. (Va.)	Norfolk, Va.	Foot Jackson Street.
23	Tow.	27	2,000	Inland Waterways Corporation (D. C.)	New Orleans, La.	211 Camp Street.
24	Frt.	57	3,500	Isthmian S. S. Co. (Del.)	New York, N. Y.	71 Broadway.
25	Fer.	4	250	New Hanover and Brunswick Ferry Commission	Wilmington, N. C.	17 South Ninth Street.
26	Tow.	15	450	Mengel Co. (N. J.)	Louisville, Ky.	Eleventh and Dumesnil Streets.
27	Tow.	22	850	Southern Transportation Co. (N. J.)	Philadelphia, Pa.	Commercial Trust Building.
28	Tow.	18	350	Pennsylvania R. R. Co. (Pa.)	New York, N. Y.	Pennsylvania Station.
29	Frt.	48	2,500	United States Shipping Board	Newark, N. J.	Kearny, N. J.
30	Tow.	11	500	Gotham Marine Corporation (N. Y.)	New York, N. Y.	c/o Joseph F. O'Boyle, 16 Moore Street.
31	Tnk.	38	2,600	Associated Oil Co. (Calif.)	San Francisco, Calif.	79 New Montgomery Street.
32	Frt.	33	1,500	Merchant and Miners Transportation Co. (Md.)	Baltimore, Md.	112 South Gay Street.
33	Frt.	32	2,300	Consolidated S. S. Co. (Del.)	Wilmington, Del.	100 West Tenth Street.
34	Tow.	11	750	Suderman & Young Towing Co. (Tex.)	Galveston, Tex.	United States National Bank Building.
35	Pas.	92	3,600	United Fruit Steamship Corporation (Del.)	New York, N. Y.	Pier 3, N. R.
36	Tow.	6	300	Warner Co. (Del.)	Philadelphia, Pa.	1616 Walnut Street.
37	Pas.	2	150	Tahoe Transportation Co. (Calif.)	San Francisco, Calif.	464 California Street.
38	Tnk.	34	2,800	Melton S. S. Co. (Del.)	Philadelphia, Pa.	260 North Broad Street.
39	Tow.	8	250	Eddie E. Burke	Buffalo, N. Y.	284 Delaware Street, Tonawanda, N. Y.
40	Tnk.	33	2,800	Malston Co. (Del.)	Wilmington, Del.	Dover, Del.
41	Frt.	49	4,600	American-Hawaiian Steamship Co. (N. J.)	New York, N. Y.	90 Broad Street.
42	Tnk.	20	1,000	Great Lakes Transportation Corporation (Del.)	do	120 Broadway.
43	Frt.	10	750	Mexican Petroleum Corporation (Me.)	do	120 East Forty-second Street.
44	Tow.	8	400	Atlantic Towing Co. (Del.)	Savannah, Ga.	228 East Bay Street.
45	Frt.	27	1,650	Midland S. S. Line (Del.)	Wilmington, Del.	100 West Tenth Street.
46	Tow.	5	60	Louis Lubchansky	New London, Conn.	64 Howard Street.
47	Frt.	26	1,350	M. & J. Tracy (N. Y.)	New York, N. Y.	1 Broadway.
48	Frt.	25	2,000	Lakewood S. S. Co. (Del.)	Wilmington, Del.	100 West Tenth Street.
49	Fer.	18	800	City of Boston (Mass.)	Boston, Mass.	City Hall.
50	Frt.	6	50	Newark Express & Transportation Co. (N. J.)	Newark, N. J.	Foot Madison Street.
51	Frt.	21	1,200	Great Lakes Dredge & Dock Co. (N. J.)	Duluth, Minn.	Exchange Building.
52	Frt.	31	2,700	Cleveland-Cliffs S. S. Co. (Del.)	Wilmington, Del.	100 West Tenth Street.
53	Tow.	6	150	Great Lakes Towing Co. (N. J.)	Duluth, Minn.	N. P. Dock.
54	Frt.	42	2,800	States S. S. Co. (Nev.)	Portland, Oreg.	Porter Building.
55	Frt.	35	1,800	Coastwise Transportation Corporation (Me.)	Portland, Me.	381 St. John Street.
56	Tow.	6	300	Erie R. R. Co. (N. Y.)	New York, N. Y.	50 Church Street.
57	Frt.	67	1,000	New England S. S. Co. (Conn.)	Hartford, Conn.	285 State Street.

¹ Formerly st. s. City of Chester.

² Formerly st. w. Volcano.

³ Formerly st. s. Hualaco.

⁴ Formerly st. s. Lake Florida.

⁵ Formerly British st. s. Metapan.

⁶ Formerly st. s. Sylvester L. Ward.

⁷ Formerly st. s. Jacob Paulsen.

⁸ Formerly st. s. Edwin N. Ohl.

⁹ Formerly st. s. Frolic.

¹⁰ Formerly st. s. Cote Blanche.

¹¹ Formerly st. s. Sir Henry Besemer.

¹² Formerly U. S. Q. M. C. st. s. Gen'l Rochester.

¹³ Formerly st. s. Harry.

¹⁴ Formerly st. s. Charles M. Warner.

¹⁵ Formerly st. s. West Hartland.

¹⁶ Formerly st. s. Albert J. Stone.

¹⁷ Formerly st. s. Charles R. Stewart.

¹⁸ Formerly st. s. J. J. Mantell.

Line No.	Official No.	Signal and radio-call letters	Rig	Name of vessel	Tonnage		Dimensions			When built	Where built
					Gross	Net	Length	Breadth	Depth		
1	130907		St. w.	Midland	177	177	116.2	24.0	3.8	1901	Brownsville, Pa.
2	135985		St. p.	Midland Beach	300	298	143.1	25.0	6.8	1888	Nysack, N. Y.
3	220920		St. s.	MIDWAY	978	586	193.0	38.0	15.1	1920	Baypoint, Calif.
4	92764		St. s.	Mildred	170	115	90.5	26.6	8.2	1897	Tottenville, N. Y.
5	201697		St. s.	Miles Standish	55	35	64.2	8.0	4.0	1904	New London, Conn.
6	81851		St. s.	Milfred Keller	55	37	58.7	18.0	8.0	1903	Tottenville, N. Y.
7	207579	WKCI	St. s.	MILLINOCKET	3,274	2,078	311.0	44.2	24.1	1910	Sparrows Point, Md.
8	222111		St. s.	MILLVILLE	796	541	160.3	38.0	13.1	1922	Chester, Pa.
9	210539		St. s.	Milton	68	46	62.6	20.7	7.8	1912	Tottenville, N. Y.
10	93265		St. s.	MILWAUKEE	3,327	2,424	325.0	44.0	28.0	1902	Chicago, Ill.
11	211599		St. s.	MILWAUKEE	222	101	107.0	24.0	15.2	1913	Seattle, Wash.
12	91650		St. s.	Minerva	21	10	54.6	14.0	6.0	1883	Baltimore, Md.
13	91822		St. s.	Minerva	38	19	57.0	15.0	6.0	1886	Philadelphia, Pa.
14	220814	KDKK	St. s.	MINNEKAHA	17,281	10,208	620.5	68.4	31.4	1917	Belfast, Ireland
15	218741	KIVB	St. s.	MINNEQUA	5,165	3,168	390.0	54.2	27.6	1919	Hog Island, Pa.
16	208339		St. s.	MINNESOTA	87	58	68.5	20.0	9.3	1911	Cleveland, Ohio
17	221931	WQOY	St. s.	MINNESOTA	1,332	964	223.7	58.0	8.0	1921	Stillwater, Minn.
18	210534	WACL	St. s.	MINNESOTAN	5,204	3,146	407.7	63.7	28.1	1912	Sparrows Point, Md.
19	91125		St. s.	Minnie	34	18	50.6	16.5	4.1	1879	Portland, Me.
20	135933		St. s.	Minot I. Wilcox	111	55	90.8	30.2	10.1	1887	Tottenville, N. Y.
21	207820	KJRL	St. s.	MIRAFLORES	206	20	118.6	23.0	12.5	1909	Wilmington, Del.
22	209183	KJRM	St. s.	Miramar	181	99	103.0	24.3	9.4	1906	Noank, Conn.
23	209955		St. s.	Miranda	95	48	78.0	20.5	6.6	1907	Kennebunk, Me.
24	214556		St. s.	MISSISSIPPI	98	52	71.0	20.0	12.5	1916	Cleveland, Ohio
25	222546		St. s.	MISSISSIPPI	144	144	126.0	26.3	4.9	1922	Dubuque, Iowa
26	218821	WJAO	St. s.	MISSOULA	4,553	2,721	362.3	51.2	27.5	1918	Camden, N. J.
27	200861	WQDK	St. s.	MISSOURI	2,434	1,484	225.0	40.1	24.5	1904	Chicago, Ill.
28	213596		St. w.	MISSOURI	98	62	71.0	20.0	12.5	1915	Cleveland, Ohio
29	221932	WFDT	St. w.	MISSOURI	1,411	1,158	230.0	58.0	8.0	1921	Stillwater, Minn.
30	219168	WBBZ	St. s.	MISSOURI	299	129	125.2	23.6	12.9	1919	Levis, P. Q.
31	219420	KOTF	St. s.	MITCHELL	5,510	3,387	400.7	54.2	30.4	1919	Harriman, Pa.
32	221490	KFMJ	St. s.	MOBILE	1,537	1,436	280.1	49.1	10.0	1921	St. Louis, Mo.
33	220436	KDCE	St. s.	MOBILE CITY	6,157	3,801	395.5	55.0	31.4	1920	Chickasaw, Ala.
34	92655	WEFT	St. p.	MORIACK	610	352	180.2	28.7	10.1	1899	Newburgh, N. Y.
35	214030		St. s.	Modoc	119	69	79.2	21.0	8.1	1916	Bellingham, Wash.
36	92698	WRCE	St. s.	MOHAWK	2,783	2,150	265.0	43.0	16.8	1896	Chester, Pa.
37	221640		St. s.	MOHAWK	220	149	91.7	21.1	13.9	1921	Friday Harbor, Wash.
38	225247	KFYU	St. s.	MOHAWK	5,896	3,514	387.5	54.3	20.0	1925	Newport News, Va.
39	92705	WRCM	St. s.	MOHGAN	2,783	2,150	265.0	43.0	16.8	1896	Chester, Pa.
40	221302	KDSH	St. s.	MOJAVE	6,900	4,255	435.0	56.2	33.5	1921	Alameda, Calif.
41	203681	WICT	St. w.	MONAUS	6,413	3,893	410.0	63.2	25.6	1906	Philadelphia, Pa.
42	81218		St. s.	Monarch	49	27	63.3	19.1	7.7	1889	Sheboygan, Wis.
43	218508	KJRO	St. s.	MONASSES	5,983	3,695	402.6	53.0	32.0	1919	Oakland, Calif.
44	93395	KJRP	St. s.	Monhegan	387	212	128.0	28.7	11.2	1903	Rockland, Me.
45	96136		St. s.	Monitor	98	49	81.5	19.5	8.6	1891	Camden, N. J.
46	92022	KJRQ	St. s.	Monmouth	1,440	931	260.5	35.1	14.0	1888	Philadelphia, Pa.
47	226500		St. w.	MONGOMAELA	593	433	109.8	38.9	6.5	1927	Ambridge, Pa.
48	219561		St. s.	MONROE	294	164	146.3	20.2	10.9	1920	Long Island City, N. Y.
49	136628		St. s.	Monroe Stebbins	37	19	60.4	16.0	7.2	1897	Bordentown, N. J.
50	93382		St. s.	MONROE C. SMITH	4,281	3,016	380.0	50.0	28.0	1903	Lorain, Ohio
51	219080	KOJF	St. s.	MONTANA	7,771	4,829	419.5	56.5	30.2	1919	Camden, N. J.
52	228335		St. s.	MONTANA	94	32	78.8	20.0	12.4	1929	Cleveland, Ohio
53	214901	WACN	St. s.	MONTANAN	4,897	2,866	404.6	53.9	26.2	1917	Philadelphia, Pa.
54	90775		St. s.	Montauk	92	73	98.2	17.6	6.7	1875	Lockport, Ill.
55	92294		St. p.	Montauk	418	241	175.0	31.0	10.2	1891	Wilmington, Del.
56	92645		St. s.	Montauk	121	51	96.0	22.0	10.0	1895do.

1 Formerly st. w. Eleanor.

2 Formerly st. p. Elbron.

3 Formerly st. s. W. F. Cogan.

4 Formerly st. s. Mary.

5 Formerly British st. s. Minnekahda.

6 Formerly st. s. Minnehaha.

7 Formerly st. s. E. Heipershausen.

8 Formerly 1/2 st. s. Gosnold.

9 U. S. Q. M. C. Gosnold.

10 Formerly st. s. M. J. Scanlon.

11 Formerly a Canadian st. s. No. 50.

12 Formerly b st. s. Col. Rockwell.

13 Formerly st. s. Islander.

14 Formerly st. s. Hambro.

Line No.	Service	Crew	Horsepower	Name of owner	Home port	Address of owner
1	Tow.	12	150	Crucible Fuel Co. (Del.)	Pittsburgh, Pa.	527 Smithfield Street.
2	Pas.	12	300	Midland & Red Bank Steamboat Co. (N. J.)	New York, N. Y.	25 Court Street (R).
3	Tnk.	16	520	Associated Oil Co. (Calif.)	San Francisco, Calif.	79 New Montgomery Street.
4	Oys.	8	300	Andrew Radel Oyster Co. (Conn.)	Bridgeport, Conn.	South Norwalk, Conn.
5	Frt.	4	125	Thames Shipyard Co. (Conn.)	New London, Conn.	
6	Tow.	4	250	Hudson Tow Boat Co. (N. J.)	New York, N. Y.	Foot Seventeenth Street, Hoboken, N. J.
7	Frt.	32	1,800	A. H. Bull Steamship Co. (N. J.)	do.	115 Broad Street
8	Fer.	14	600	Philadelphia & Camden Ferry Co. (N. J.)	Philadelphia, Pa.	Broad Street Station.
9	Tow.	0	150	Red Star Towing & Transportation Co. (W. Va.)	New York, N. Y.	21 West Street.
10	Frt.	32	1,527	Great Lakes Transit Corporation (N. Y.)	Buffalo, N. Y.	223 Erie Street.
11	Tow.	6	899	(Wis.) Chicago, Milwaukee, St. Paul & Pacific Ry. Co. (Wis.)	Seattle, Wash.	611 White Building.
12	Tow.	4	100	Smoot Sand and Gravel Corporation (Del.)	Alexandria, Va.	3020 K Street NW., Wash- ington, D. C.
13	Tow.	4	125	Donaldson Towing & Lightering Co. (Del.)	Philadelphia, Pa.	Bourse Building.
14	Pas.	330	11,250	Atlantic Transport Co. of West Virginia (W. Va.)	New York, N. Y.	1 Broadway.
15	Frt.	38	# 3,140	American Seantle Line (Del.)	New York, N. Y.	5 Broadway.
16	Tow.	5	1,000	Great Lakes Towing Co. (N. J.)	Duluth, Minn.	N. P. Dock.
17	Tow.	30	2,000	Inland Waterways Corporation (D. C.)	New Orleans, La.	211 Camp Street.
18	Frt.	41	4,000	American-Hawaiian Steamship Co. (N. J.)	New York, N. Y.	90 Broad Street.
19	Frt.	3	65	Rodgers Granite Corporation.	Southwest Harbor, Me.	Stonington, Me.
20	Tow.	12	425	Eugene Breyman	Toledo, Ohio.	103 Chamber of Commerce Building.
21	Tow.	11	750	Bay Towing Co. (Tex.)	Galveston, Tex.	Medical Arts Building.
22	Pas.	6	300	Cora A. Alkins	New York, N. Y.	Box 154, Kingston, N. Y.
23	Oys.	6	125	Narragansett Bay Oyster Co. (R. I.)	Providence, R. I.	85 Gano Street.
24	Fer.	9	350	Great Lakes Towing Co. (N. J.)	Duluth, Minn.	N. P. Dock.
25	Tow.	12	400	Mississippi Line & Material Co. (Ill.)	St. Louis, Mo.	Alton, Ill.
26	Frt.	33	2,200	Hammond Lumber Co. (Del.)	San Francisco, Calif.	310 Sansome Street.
27	Pas.	67	1,250	Wisconsin & Michigan S. S. Co. (Wis.)	Milwaukee, Wis.	108 North Broadway.
28	Tow.	8	750	Great Lakes Towing Co. (N. J.)	Duluth, Minn.	N. P. Dock.
29	Tow.	30	2,000	Inland Waterways Corporation (D. C.)	St. Louis, Mo.	Customhouse.
30	Cod.	20	500	Bay State Fishing Co. (Mass.)	Boston, Mass.	2 New Street, East Boston, Mass.
31	Frt.	46	# 3,000	United States Shipping Board.	Philadelphia, Pa.	Bourse Building.
32	Frt.	14	900	Inland Waterways Corporation (D. C.)	New Orleans, La.	211 Camp Street.
33	Frt.	44	2,800	Isthmian S. S. Co. (Del.)	New York, N. Y.	71 Broadway.
34	Pas.	23	600	Keansburg Steamboat Co. (N. J.)	Perth Amboy, N. J.	Keansburg, N. J.
35	Fsh.	5	250	Pacific American Fisheries Co. (Del.)	Ketchikan, Alaska.	Bellingham, Wash.
36	Frt.	22	1,800	New England Steamship Co. (Conn.)	New London, Conn.	State Street.
37	Frt.	9	250	Puget Sound Freight Lines (Wash.)	Seattle, Wash.	Canadian National Doct.
38	Pas.	107	4,200	Clyde-Mallory Lines (Me.)	New York, N. Y.	Pier 36, North River.
39	Frt.	22	1,800	New England Steamship Co. (Conn.)	New London, Conn.	State Street.
40	Tnk.	39	3,100	Standard-Vacuum Transportation Co. (Del.)	New York, N. Y.	26 Broadway.
41	Pas.	97	5,000	Southern Pacific Co. (Ky.)	do.	Pier 49, North River.
42	Tow.	8	250	Nicholson Transit Co. (Mich.)	Detroit, Mich.	Box 92, River Rouge, Mich.
43	Ref.	40	# 2,960	United States Shipping Board.	San Francisco, Calif.	369 Pine Street.
44	Pas.	16	900	Providence, Fall River & Newport Steam- boat Co. (R. I.)	Providence, R. I.	136 Dyer Street.
45	Tow.	9	350	Pfeffer Oil Transportation Co. (N. Y.)	New York, N. Y.	o/o Joseph Ryan, 15 Moore Street.
46	Pas.	35	2,500	Central R. R. Co. (N. J.)	do.	143 Liberty Street.
47	Tow.	21	1,400	Carnegie Steel Co. (N. J.)	Pittsburgh, Pa.	434 Fifth Avenue.
48	Frt.	3	400	Munson Inland Water Lines (N. Y.)	New York, N. Y.	67 Wall Street.
49	Tow.	5	100	F. J. Bauer Towing Line (N. Y.)	do.	Foot of Dupont Street.
50	Frt.	21	1,500	Great Lakes Steamship Co. (Del.)	Oswego, N. Y.	Hills Building, Syracuse, N. Y.
51	Frt.	40	3,640	Atlantic Transport Co. (W. Va.)	New York, N. Y.	1 Broadway.
52	Tow.	4	700	Great Lakes Towing Co. (N. J.)	Duluth, Minn.	Union Trust Building, Cleve- land, Ohio.
53	Frt.	41	3,000	American-Hawaiian Steamship Co. (N. J.)	New York, N. Y.	90 Broad Street.
54	Tow.	4	60	Alfred E. Le Gault	Peoria, Ill.	Pekin, Ill.
55	Pas.	20	1,000	Crow & Nicholson Transportation Co. (Minn.)	Duluth, Minn.	Foot Fifth Avenue West.
56	Tow.	6	400	Cornell Steamboat Co. (N. Y.)	Alhany, N. Y.	22 Ferry Street, Kingston, N. Y.

¹¹ Formerly at. s. W. H. Simpson.

¹⁴ Formerly st. s. a) H. M. C. Smith.

b) Jack Scully.

c) Evening Star.

¹⁴ Formerly st. s. a) Esther K. Nichols.

b) Russell 12.

¹⁵ Formerly st. s. Defender.

¹⁷ Formerly st. s. Santa Paula.

a) st. s. Montauk.

¹⁴ Formerly b) British st. s. King Edward.

c) British st. s. Forest City.

Steam Vessels

Line No.	Official No.	Signal and radio-call letters	Rig	Name of vessel	Tonnage		Dimensions			When built	Where built
					Gross	Net	Length	Breadth	Depth		
1	218008	KIXV	St. s.	MONTAUK.....□+⊕	7,771	4,829	419.5	66.5	30.2	1919	Camden, N. J.....
2	91806 98878	KJRR	St. p.	MONTCLAIR..... MONTCLAIR.....	1,095 130	901 88	218.5 80.0	35.4	13.8	1886 1903	Newburgh, N. Y..... Camden, N. J.....
4	231100 291480 218609	KDPR WHEX	St. s.	MONTREBELLO.....□+⊕ MONTREBELLO..... MONTGOMERY.....	8,272 18,017 294	5,107 10,580 164	440.4 604.0 146.3	58.2 79.3 20.2	32.8 30.5 10.9	1921 1932 1920	Los Angeles, Calif..... Quincy, Mass..... Long Island City, N. Y.....
7	220233 220798 208143 208387	KDJZ	St. s.	MONTGOMERY..... MONTGOMERY CITY.....□+⊕ Monticello.....	267 5,685 198	181 3,450 183	140.0 424.2 125.5	24.0 55.2 21.0	8.0 26.5 6.3	1920 1920 1906	Jeffersonville, Ind..... Chickasaw, Ala..... Tacoma, Wash.....
10	208387	KJRT	St. s.	MONTOSO.....	3,109	1,920	335.0	46.8	22.7	1911	Newport News, Va.....
11	219176	KJRU	St. s.	MONTROSE.....	437	187	142.0	27.6	14.5	1919	Superior, Wis.....
12	202004	KJRV	St. s.	MOON.....	97	81	79.2	16.2	4.4	1905	Buffalo, N. Y.....
13	208794	KJRW	St. s.	MORAN.....	120	77	87.8	18.0	11.4	1911	Seattle, Wash.....
14	220088	KJRX	St. s.	MORAN.....	4,381	232	166.0	58.0	11.6	1920	Wilmington, Calif.....
15	98181	KFTB	St. s.	MORRIS S. THREMAINE.....□+⊕	4,904	3,879	480.0	50.2	24.4	1901	Chicago, Ill.....
16	202809		St. s.	MORRISTOWN.....	181	123	93.7	24.0	11.1	1906	Fort Richmond, N. Y.....
17	220099	KGOV	El. s.	MORRO CASTLE.....□+⊕	11,520	6,449	482.0	70.9	18.5	1930	Newport News, Va.....
18	223364	KJRW	St. s.	MOSKLA.....□+⊕	5,034	4,425	402.6	53.0	32.2	1920	Oakland, Calif.....
19	220422	KJRX	St. s.	MOUNT CLAY.....□+⊕	8,170	4,706	488.3	55.7	22.5	1904	Stettin, Germany.....
20	218301	KIMT	St. s.	MOUNT EVANS.....□+⊕	6,267	3,903	410.0	54.2	27.6	1919	Portland, Oreg.....
21	211156		St. s.	MOUNT HOLLY.....	292	199	130.0	40.0	11.6	1913	Jacksonville, Fla.....
22	92469	WFFU	St. s.	MOUNT HOOD.....	642	406	145.0	32.0	14.4	1893	Wilmington, Del.....
23	92004	WFFU	St. p.	Mount Hope.....	880	440	193.1	58.8	11.5	1888	Chelsea, Mass.....
24	127157		St. s.	MOUNT HOPE.....	437	297	146.8	38.0	13.2	1896	Elizabeth, N. J.....
25	215449	KDCZ	St. s.	MOUNT VERNON.....	18,372	7,564	685.2	72.2	40.4	1906	Stettin, Germany.....
26	184964		St. s.	Mueller.....	667	383	160.0	32.0	12.0	1887	Manitowoc, Wis.....
27	213571	KJRY	St. s.	Munkitsee.....	1,230	690	204.7	41.8	14.8	1915	Raymond, Wash.....
28	206107		St. s.	Mullin Bros.....	91	83	81.8	24.5	5.9	1909	Toledo, Ohio.....
29	215823	WNCA	St. s.	MUNALRES.....□+⊕	4,620	2,866	370.0	53.1	27.0	1917	Newport News, Va.....
30	214074	WNOB	St. s.	MUNALRO.....	4,261	3,185	359.7	49.2	26.9	1916do.....
31	213814	WNCO	St. s.	MUNAMAR.....	3,440	2,120	353.0	47.5	24.9	1915	Sparrows Point, Md.....
32	218954	KELM	St. s.	MUNAMI.....□+⊕	2,594	1,610	251.0	43.6	26.1	1919	Buffalo, N. Y.....
33	229400	KGNK	St. s.	MUNARDAN.....	3,809	2,419	370.2	50.3	28.5	1921	Belfast, Ireland.....
34	212839	KDWH	St. s.	MUNARGO.....□+⊕	6,484	3,970	413.8	57.8	22.8	1917	Camden, N. J.....
35	215991	WKCO	St. s.	MUNDEAVER.....	4,835	2,980	384.8	51.2	27.3	1918	Chester, Pa.....
36	214916	WNOB	St. s.	MUNDLEY.....	4,746	2,955	370.0	53.2	27.0	1917	Newport News, Va.....
37	221062	WADZ	St. s.	MUNDIXIE.....	3,285	1,965	324.0	46.2	25.0	1921	Port Jefferson, N. Y.....
38	221062	KFTK	St. s.	MUNDOLPHIN.....	3,285	1,965	324.0	46.2	25.0	1921do.....
39	229401	KGNK	St. s.	MUNERIC.....	5,035	3,222	400.4	62.3	28.4	1919	Belfast, Ireland.....
40	215748	WNOE	St. s.	MUNINDIES.....	4,576	2,845	370.0	53.1	27.0	1917	Newport News, Va.....
41	121218	KFNQ	St. s.	MUNISING.....	3,838	2,970	380.0	60.0	28.0	1902	Lorain, Ohio.....
42	217829	WNOF	St. s.	MUNISLA.....	2,220	1,330	289.0	44.1	19.2	1919	Portland, Oreg.....
43	218355	KORT	St. s.	MUNLISTO.....	2,606	1,612	251.0	43.0	26.1	1919	Wyandotte, Mich.....
44	219031	KOPF	St. s.	MUNLOYAL.....	2,674	1,658	253.4	43.8	26.0	1919	Ecorse, Mich.....
45	217725	WBOF	St. s.	MUNMYSTIC.....	5,685	3,413	400.7	64.2	30.1	1919	Chester, Pa.....
46	215106	WNOG	St. s.	MUNORLEANS.....	4,418	2,607	353.0	48.7	25.0	1911	Vegesack, Germany.....
47	214042	WNOH	St. s.	MUNPLACK.....	3,235	2,013	327.2	46.2	22.9	1916	Sparrows Point, Md.....
48	214467	WNOI	St. s.	MUNRIO.....	3,378	2,106	333.6	46.2	25.1	1916do.....
49	214087	WNCJ	St. s.	MUNSONO.....	2,948	1,855	327.2	46.2	22.9	1916do.....
50	219265	KOFI	St. s.	MUNTROPIC.....	5,670	3,424	400.7	64.2	30.1	1919	Chester, Pa.....
51	220778		St. s.	MURRAY HILL.....	593	403	142.0	37.5	13.5	1931	Brooklyn, N. Y.....
52	130600	KJRZ	St. s.	Murrell.....	311	165	125.0	25.0	14.7	1890	Camden, N. J.....
53	91813		St. p.	Musconetcong.....	846	618	197.6	35.3	13.1	1885	Newburgh, N. Y.....
54	212984	WBCR	St. s.	MUSKOGEE.....□+⊕	7,034	4,435	450.9	67.9	31.2	1913	Danzig, Germany.....
55	217072	KJSA	St. s.	MUSTANG.....	357	169	124.6	30.0	12.3	1918	Bath, Me.....
56	92656	WFFV	St. p.	Myles Standish.....	700	339	197.8	33.6	10.9	1895	Chelsea, Mass.....
57	136701		St. s.	Myra Frances.....	200	136	110.7	27.8	9.1	1898	Astoria, N. Y.....
58	228000	KJSB	St. s.	MYRON C. TAYLOR.....	7,945	6,337	688.3	60.2	28.0	1920	River Rouge, Mich.....

1 Formerly st. s. Champion.
 2 Formerly st. s. Kolda.
 3 Formerly st. s. Mary O. Elphioke.
 4 Formerly { a s. German st. s. Prinz Eitel Friedrich.
 { b st. s. De Kalb.
 5 Formerly st. s. South Jacksonville.
 6 { a Mauch Chunk.
 { b Margate.

1 Formerly st. s. Camden.
 2 Formerly { a German st. s. Kronprinzessin Cecilie.
 { b U. S. N. st. s. Mount Vernon.
 3 Formerly st. s. Edwin S. Tice.
 4 Formerly st. s. Lake Fernando.
 5 Formerly st. s. Sudbury.
 6 { a Beeslake.
 { b Redman.

Steam Vessels

Line No.	Service	Crew	Horsepower	Name of owner	Home port	Address of owner
1	Frt.	39	3,000	Atlantic Transport Co. of West Virginia (W. Va.)	New York, N. Y.	1 Broadway.
2	Fer.	7	600	Hoboken Ferry Co. (N. J.)	do.	90 West Street.
3	Tow.	6	250	Delaware, Lackawanna & Western R. R. Co. (Pa.)	do.	Do.
4	Tnk.†	35	3,300	Union Oil Co. of Calif. (Calif.)	Los Angeles, Calif.	Union Oil Building.
5	Pas.	316	22,000	Oceanic S. S. Co. (Calif.)	San Francisco, Calif.	215 Market Street.
6	Frt.	9	400	Ervin V. St. Philip	Miami, Fla.	202 Northwest Fifty-first Street.
7	Tow.	15	800	Inland Waterways Corporation (Ala.)	Mobile, Ala.	320 Masher Building.
8	Frt.†	49	3,500	Isthmian S. S. Co. (Del.)	New York, N. Y.	71 Broadway.
9	Pas.	7	350	Otto Lorenz	Tacoma, Wash.	610 North G Street.
10	Frt.†	34	1,800	New York & Porto Rico Steamship Co. (Me.)	New York, N. Y.	Foot Wall Street.
11	Tow.	21	850	Eastern Transportation Co. (Del.)	Wilmington, Del.	Ford Building.
12	Pas.	3	105	Frank F. Flx.	Buffalo, N. Y.	1820 Niagara Street.
13	Whl.	10	325	American Pacific Whaling Co. (S. Dak.)	Seattle, Wash.	L. C. Smith Building.
14	Fer.	7	500	San Diego & Coronado Ferry Co. (Calif.)	San Diego, Calif.	Union Building.
15	Frt.	28	1,700	Western S. S. Corporation (Del.)	Wilmington, Del.	100 West Tenth Street.
16	Tow.	7	840	Delaware, Lackawanna & Western R. R. Co. (Pa.)	New York, N. Y.	90 West Street.
17	Pas.	237	14,000	Agwi Navigation Co. (Me.)	do.	Foot Wall Street.
18	Frt.	44	2,800	United States Shipping Board	San Francisco, Calif.	309 Pine Street.
19	Pas.	200	8,000	American Ship & Commerce Navigation Corporation (N. Y.)	New York, N. Y.	28 Broadway.
20	Frt.	44	2,500	United States Shipping Board	Portland, Oreg.	514 Spalding Building.
21	Fer.	6	200	East Thirty-fourth Street Vehicular Ferry (N. Y.)	New York, N. Y.	303 Fifth Avenue.
22	Fer.	7	650	do.	do.	Do.
23	Pas.	20	1,200	Providence, Fall River & Newport Steamboat Co. (R. I.)	Providence, R. I.	136 Dyer Street.
24	Fer.	7	600	East Thirty-fourth Vehicular Ferry (N. Y.)	New York, N. Y.	303 Fifth Avenue.
25	Pas.	240	45,000	United States Shipping Board	do.	45 Broadway.
26	Frt.	12	500	Winaand Schlosser	Milwaukee, Wis.	126 East Seeboth Street.
27	Frt.	25	850	Charles Nelson Co. (Calif.)	San Francisco, Calif.	100 California Street.
28	Drg.	4	82	Homer W. Mullnix	Toledo, Ohio	521 South St. Clair Street.
29	Frt.†	38	2,250	Munaires Steamship Corporation (N. Y.)	New York, N. Y.	67 Wall Street.
30	Frt.	36	1,700	Munson Steamship Line (N. Y.)	do.	Do.
31	Pas.	62	3,600	Munaimar Steamship Co. (N. Y.)	do.	Do.
32	Frt.	30	1,500	Chas. R. McCormick Lumber Co. (Del.)	San Francisco, Calif.	461 Market Street.
33	Frt.	24	2,500	Munson Steamship Lines (N. Y.)	Mobile, Ala.	67 Wall Street, (N. Y.)
34	Pas.	126	5,800	Munargo Steamship Corporation (N. Y.)	New York, N. Y.	Do.
35	Fer.	30	2,300	Munson Steamship Line (N. Y.)	do.	Do.
36	Frt.	26	2,240	do.	do.	Do.
37	Frt.	29	1,600	Redman Steamship Corporation (Del.)	Wilmington, Del.	Dupont Building.
38	Frt.	18	1,500	Redbird Steamship Corporation (Del.)	do.	c/o Corporation Trust Co., Dupont Building.
39	Frt.	37	3,000	Munson Steamship Line (N. Y.)	Mobile, Ala.	67 Wall Street, (N. Y.)
40	Frt.	32	2,000	Munindles Steamship Corporation (N. Y.)	New York, N. Y.	Do.
41	Frt.	26	1,450	Cleveland-Cliffs S. S. Co. (Del.)	Wilmington, Del.	100 West Tenth Street.
42	Frt.	29	1,100	Munson Steamship Line (N. Y.)	New York, N. Y.	67 Wall Street.
43	Frt.	26	1,500	do.	do.	Do.
44	Frt.	26	1,500	do.	do.	Do.
45	Frt.	35	2,500	do.	do.	Do.
46	Frt.†	77	3,200	do.	do.	Do.
47	Frt.	32	2,100	do.	do.	Do.
48	Frt.	26	1,700	do.	do.	Do.
49	Frt.	28	2,500	do.	do.	Do.
50	Frt.	37	2,400	do.	do.	Do.
51	Fer.	4	650	City of New York	do.	Municipal Building.
52	Tow.	16	650	Thomas J. Howard	do.	17 Battery Place.
53	Fer.	6	450	Westchester Ferry Corporation (N. Y.)	do.	26 Main Street, Yonkers, N. Y.
54	Tnk.†	35	2,600	Muskogee Steamship Co. (Del.)	Wilmington, Del.	Care U. S. Corporation Co., Dupont Building.
55	Tow.	14	550	Humble Oil & Refining Co. (Tex.)	Houston, Tex.	Humble Building.
56	Pas.	27	1,350	William M. Mills (Estate)	New York, N. Y.	169 South Street.
57	Frt.	5	250	Michael C. Hemingway	do.	712 Westfield Avenue, Elizabeth, N. J.
58	Frt.	35	2,200	Pittsburgh Steamship Co. (W. Va.)	Cleveland, Ohio	614 Superior Avenue, NW.

¹⁰ Formerly st. s. ^a Conimicut.
^b Redbird.
¹¹ Formerly st. s. F. M. Osborne.
¹² Formerly st. s. Glorieta.
¹³ Formerly st. s. Hancock County.
¹⁴ Formerly st. s. Lake Ellsbury.
¹⁵ Formerly st. s. Mystic.
¹⁶ Formerly ^a German st. s. Grunewald.
^b st. s. G. W. Goethals.

¹⁷ Formerly st. s. Terre Haute.
¹⁸ Formerly st. s. N. and W. J.
¹⁹ Formerly German st. s. Triton.
²⁰ Formerly st. s. Central American.
²¹ Formerly st. s. ^a Edward.
^b Rosebud.
^c Rudolph.
^d Eva.

Steam Vessels

Line No.	Official No.	Signal and radio-call letters	Rig	Name of vessel	Tonnage		Dimensions			When built	Where built
					Gross	Net	Length	Breadth	Depth		
					Feet						
1	204352		St. s.	MYRON L. HYMAN.....	404	229	136.6	33.0	9.0	1907	Buffalo, N. Y.
2	213681		St. s.	Myrtle.....	10	9	31.0	9.3	4.1	1915	Milwaukee, Wis.
3	222091		St. w.	Myrtle.....	36	34	60.0	14.2	2.7	1922	Prosper, Oreg.
4	222752		St. s.	Myrtle.....	236	160	133.7	25.0	11.0	1872	Philadelphia, Pa.
5	91823		St. s.	Mystery.....	55	37	72.4	20.5	6.1	1880	Tottenville, N. Y.
6	90313		St. s.	Myrtle.....	63	31	76.5	18.0	8.8	1871	Sandusky, Ohio.
7	206250	KONY	St. s.	N. F. LEOPOLD.....	6,929	5,245	632.0	65.0	27.3	1908	Bay City, Mich.
8	224992		St. w.	N. H. Breaux.....	131	77	101.6	23.1	4.0	1925	Patterson, La.
9	130684		St. w.	N. R. Lang.....	628	381	152.0	30.7	6.2	1900	Portland, Oreg.
10	77224		St. s.	N. John Barrett.....	119	80	84.3	21.8	10.6	1896	Noank, Conn.
11	219257	KONV	St. s.	NABESNA.....	2,451	1,513	251.0	43.6	25.8	1919	Toledo, Ohio.
12	220945	KJSD	St. s.	NACATA.....	5,976	3,700	400.7	64.2	30.2	1920	Harriman, Pa.
13	217130	WPOU	St. s.	NARCO.....	5,372	3,238	411.0	53.4	31.2	1918	Wilmington, Del.
14	206657		St. s.	Nalda.....	13	9	38.5	12.3	3.3	1909	Drummond, Mich.
15	220992	KJSE	St. s.	NAMASKET.....	6,062	3,772	402.5	53.0	32.0	1920	Baypoint, Calif.
16	218058	WODL	St. s.	NANCY WEEMS.....	2,163	1,290	250.5	43.7	20.1	1919	Manitowoc, Wis.
17	130350	KJSF	St. s.	Nantasket.....	1,033	741	200.0	32.0	11.0	1886	Philadelphia, Pa.
18	130816	WMCY	St. s.	NANTUCKET.....	2,599	1,767	274.0	42.0	16.2	1899	Wilmington, Del.
19	219247	KJGO	St. s.	NANTUCKET.....	2,606	1,612	251.0	43.6	20.2	1919	Duluth, Minn.
20	224501	WBFZ	St. s.	NANTUCKET.....	1,082	428	202.4	36.1	13.1	1925	Hath, Me.
21	209530	KJSG	St. s.	NANUET.....	217	148	102.2	42.0	12.3	1904	Port Richmond, N. Y.
22	207420		St. s.	NAPA VALLEY.....	2,189	1,299	231.2	48.7	15.5	1910	San Francisco, Calif.
23	224832		St. w.	Napoleon.....	50	50	87.0	18.0	4.3	1894	Patterson, La.
24	207184		St. s.	Narada.....	91	71	92.8	19.4	5.5	1910	Tacoma, Wash.
25	220680	KDIG	St. s.	NARRO.....	6,085	4,390	402.6	53.0	32.2	1920	Oakland, Calif.
26	18772		St. s.	Narragansett.....	125	85	98.3	20.6	9.8	1873	Brooklyu, N. Y.
27	130872		St. s.	Narragansett.....	37	25	51.9	14.6	5.8	1900	New Haven, Conn.
28	221319	KDSM	St. s.	NASHABA.....	6,062	3,776	402.5	53.0	32.0	1921	Baypoint, Calif.
29	207696		St. s.	NASHVILLE.....	47	32	61.0	16.0	8.0	1910	Lorsin, Ohio.
30	86267		St. s.	NASSAU.....	2,098	1,265	260.1	40.7	22.8	1893	Hullalo, N. Y.
31	204561		St. s.	NASSAU.....	862	566	182.3	45.0	10.6	1907	Wilmington, Del.
32	218601	KJBI	St. s.	NASSAU.....	429	91	141.5	27.7	14.8	1920	Green Bay, Wis.
33	220773	KDJY	St. s.	NATCHEZ.....	757	410	200.0	40.0	7.9	1920	Charleston, W. Va.
34	222779		St. s.	Natco.....	14	9	39.4	11.1	4.4	1923	Manitowoc, Wis.
35	218125		St. s.	Nathaniel P. Doane.....	96	45	87.4	20.2	10.4	1919	East Boothbay, Me.
36	130756		St. s.	National.....	78	38	81.2	22.0	6.4	1897	Newburgh, N. Y.
37	131014		St. w.	National.....	206	161	149.0	27.0	4.0	1903	Farkersburg, W. Va.
38	223101		St. s.	National.....	103	70	81.3	20.6	9.9	1919	Kingston, N. Y.
39	130173		St. s.	Nat Strong.....	176	126	130.8	19.5	10.3	1880	Kennebunk, Me.
40	130398		St. s.	Nat Sutton.....	66	44	71.9	20.1	8.3	1887	East Providence, R. I.
41	127281	KJSJ	St. s.	Naugatuck.....	1,308	739	220.7	37.2	14.0	1895	Chester, Pa.
42	228531	WODS	St. s.	NAUSHON.....	1,978	936	240.1	45.2	14.0	1929	Quincy, Mass.
43	223229		St. s.	Nautico.....	96	65	75.5	21.2	9.3	1923	Tottenville, N. Y.
44	200597		St. s.	Nautillus.....	94	64	74.5	22.6	9.2	1903	Tomkins Cove, N. Y.
45	206685		St. w.	Navajo.....	975	714	219.8	42.0	8.9	1909	Oakland, Calif.
46	228273		St. s.	NEBRASKA.....	94	32	78.8	20.0	12.4	1929	Cleveland, Ohio.
47	215016	WACE	St. s.	NEBRASKAN.....	6,572	4,100	471.1	59.1	28.9	1912	Vegasack, Germany.
48	210392	KJSK	St. s.	Necanicum.....	752	505	178.5	39.0	13.3	1912	Fairhaven, Calif.
49	212161		St. s.	Neches.....	98	48	89.7	23.6	8.5	1914	Pascagoula, Miss.
50	136076	KFNR	St. s.	NEOGAUNE.....	3,644	2,828	380.0	50.0	28.0	1902	Lorain, Ohio.
51	207603	KJSL	St. s.	Nehalem.....	685	447	173.0	39.0	13.6	1910	Fairhaven, Calif.
52	130162		St. s.	Nellie.....	61	32	74.0	17.6	8.2	1879	Camden, N. J.
53	130307		St. s.	Nellie.....	141	84	95.0	30.0	7.5	1884	Wilmington, Del.
54	210617	WHCM	St. s.	NELSON.....	4,740	2,797	370.0	52.1	27.0	1912	Quincy, Mass.
55	220501	KJSM	St. s.	NELSON TRAVELER.....	4,607	2,890	380.3	53.1	27.0	1920	Tacoma, Wash.
56	220053	KUBR	St. s.	NEMABA.....	6,501	4,016	395.3	55.1	31.4	1920	Wilmington, N. C.
57	223316		St. w.	Nenana.....	8	5	39.7	9.9	2.8	1922	Nenana, Alaska.

1 Formerly U. S. L. H. st. s. Myrtle.
 2 Formerly st. s. W. R. Woodford.
 3 Formerly st. s. John A. Bouker.
 4 Formerly st. s. Lake Filbert.
 5 Formerly st. s. Charles M. Everest.
 6 Formerly st. s. Corcoran.
 7 Formerly st. s. Newburgh.
 8 Formerly st. s. Fargo.

9 Formerly st. s. Nobska.
 10 Formerly U. S. Engineers st. w. Hyacinth.
 11 Formerly st. s. a Typhoon.
 12 Formerly st. s. b Virginia III.
 13 Formerly { a st. s. George J. Gould,
 b st. s. Granville A. Richardson,
 c Canadian st. s. Glencairn.

Line No.	Service	Crew	Horsepower	Name of owner	Home port	Address of owner
1	Frt.	6	90	Buffalo Gravel Corporation (N. Y.)	Buffalo, N. Y.	19 Hudson Street.
2	Frt.	2	8	Herman Kronos	Millwaukee, Wis.	3288 South Illinois Avenue.
3	Frt.	2	02	John W. Exon	Portland, Oreg.	372 East Oak Street.
4	Pas.	7	225	Alfred Sorensen	New York, N. Y.	West New Brighton, N. Y.
5	Msc.	4	130	T. Wharf Water Boat Co. (Mass.)	Boston, Mass.	T. Wharf.
6	Tow.	6	250	Zenith Dredge Co. (Minn.)	Duluth, Minn.	Alworth Building.
7	Frt.	29	1,800	Inland S. S. Co. (W. Va.)	Chicago, Ill.	38 South Dearborn Street.
8	Tow.	20	900	Dalgie Barge Line (La.)	New Orleans, La.	Houma, La.
9	Frt.	13	680	Western Transportation Co. (Oreg.)	Portland, Oreg.	733 Pittcock Building.
10	Tow.	4	416	William H. Westervelt	New York, N. Y.	Alpine, N. J.
11	Frt. †	28	2,500	Portland S. S. Co. (Oreg.)	Portland, Oreg.	McCormick Terminal.
12	Frt.	45	3,000	United States Shipping Board	Philadelphia, Pa.	Bourse Building.
13	Tnk.	33	2,600	Naeco Co. (Del.)	Wilmington, Del.	260 South Broad Street, Philadelphia, Pa.
14	Pas.	1	16	Fred Kelley	Sault Ste. Marie, Mich.	Detour, Mich.
15	Frt.	44	2,800	United States Shipping Board	San Francisco, Calif.	309 Pine Street.
16	Frt.	40	1,200	A. H. Bull S. S. Co. (N. J.)	Baltimore, Md.	Pier 5, East Pratt Street.
17	Pas.	32	1,000	Nantasket-Boston Steamboat Co. (Mass.)	Boston, Mass.	Hull, Mass.
18	Pas.	40	3,152	Merchants & Miners Transportation Co. (Md.)	Baltimore, Md.	112 South Gay Street.
19	Frt.	33	1,600	Merchants and Miners Transportation Co. (Md.)	Baltimore, Md.	118 South Gay Street.
20	Pas.	35	1,000	New England S. S. Co. (Conn.)	New Bedford, Mass.	Pier 9.
21	Tow.	12	900	Erie R. R. Co. (N. Y.)	New York, N. Y.	60 Church Street.
22	Pas.	24	2,600	Southern Pacific Golden Gate Ferries (Calif.)	San Francisco, Calif.	65 Market Street.
23	Fer.	5	63	H. N. Moody	New Orleans, La.	815 Perdido Street.
24	Pas.	9	80	Vashon Navigation Co. (Wash.)	Tacoma, Wash.	215 South J Street.
25	Frt. †	44	2,800	Lykes Bros., Ripley S. S. Co. (La.)	New Orleans, La.	Whitney Bank Building.
26	Tow.	16	400	Haltmore & Ohio R. R. Co. (Md.)	Baltimore, Md.	Baltimore and Charles Streets.
27	Oys.	4	75	Narragansett Bay Oyster Co. (R. I.)	Providence, R. I.	85 Gano Street.
28	Frt. †	40	2,800	Lykes Bros., Ripley S. S. Co. (La.)	Houston, Tex.	Cotton Exchange Building.
29	Fsh.	5	55	Roeth Fisheries Corporation (Del.)	Chicago, Ill.	300 West Adams Street.
30	Frt.	18	1,000	Nassau Ship Co. (Ind.)	do.	10 South La Salle Street.
31	Fer.	10	1,900	City of New York	New York, N. Y.	Municipal Building.
32	Tow.	21	800	Southern Transportation Co. (N. J.)	Philadelphia, Pa.	Commercial Trust Building.
33	Tow.	27	2,000	Inland Waterways Corporation (D. C.)	New Orleans, La.	211 Camp Street.
34	Frt.	3	20	Henry Carr	Chicago, Ill.	252 East Lake Street, Gary, Ind.
35	Tow.	11	500	Mystic S. S. Co. (Trustees)	Boston, Mass.	250 Stuart Street.
36	Tow.	4	200	National Lead Co. (N. J.)	New York, N. Y.	135 Marshall Street (B).
37	Tow.	10	350	West Penn Sand & Gravel Co. (Del.)	Pittsburgh, Pa.	627 Smithfield Street.
38	Tow.	5	900	State of New York	Oswego, N. Y.	Dept. of Public Works, 301 East Water Street, Syracuse, N. Y.
39	Fsh.	23	200	John R. Adams	Port Arthur, Tex.	Fifth Street and Austin Avenue.
40	Tow.	7	300	Steamtug Nat Sutton (N. Y.)	New York, N. Y.	764 Court Street (B).
41	Pas.	16	1,000	New England Steamship Co. (Conn.)	New London, Conn.	State Street.
42	Pas.	58	2,400	New England S. S. Co. (Conn.)	New Bedford, Mass.	Pier 9.
43	Tow.	5	75	Fred B. Dalzell	New York, N. Y.	24 State Street.
44	Tow.	7	200	Clyde-Mallory Lines (Me.)	Jacksonville, Fla.	Pier 36, North River, New York, N. Y.
45	Pas.	20	1,340	California Transportation Co. (Calif.)	San Francisco, Calif.	Pier 3.
46	Tow.	4	700	Great Lakes Towing Co. (N. J.)	Duluth, Minn.	Union Trust Building, Cleveland, Ohio.
47	Frt. †	39	4,000	American-Hawaiian S. S. Co. (N. J.)	New York, N. Y.	60 Broad Street.
48	Frt.	18	450	Robert E. Brook	San Francisco, Calif.	341 Camino Real, Millbrae Highlands, Calif.
49	Tow.	7	500	Houston Towing Co. (Tex.)	Houston, Tex.	811 Cotton Exchange Building.
50	Frt.	26	1,450	Cleveland-Cliffs S. S. Co. (Del.)	Wilmington, Del.	100 West Tenth Street.
51	Frt.	25	400	Crosby Fisheries (Wash.)	Seattle, Wash.	473 Colman Building.
52	Tow.	7	225	Aiken Towing Corporation (Fla.)	Pensacola, Fla.	Palafox Wharf.
53	Frt.	6	70	Pontin Boat Corporation (Del.)	New York, N. Y.	60 West Street.
54	Tnk.	34	2,100	Hillcone S. S. Co., Ltd. (Nev.)	San Francisco, Calif.	311 California Street.
55	Frt. †	34	2,500	Charles Nelson Co. (Calif.)	San Francisco, Calif.	230 California Street.
56	Frt. †	43	2,800	Lykes Bros.-Ripley S. S. Co. (La.)	Houston, Tex.	Cotton Exchange Building.
57	Tow.	2	40	John H. Bailey	Seward, Alaska	Nenana, Alaska.

11 Formerly st. s. (a) Toopi.
 (b) Gypsum Queen.
 12 Formerly U. S. N. st. s. No. 64.
 13 Formerly st. s. (a) Cape Charles.
 (b) Allan Joy.
 16 Formerly (a) st. s. Nautilus.
 (b) Mexican st. s. Nautilus.

(a) German st. s. Elsass.
 (b) st. s. Apelles.
 (c) st. s. Kermit.
 14 Formerly st. s. E. N. Saunders.
 (a) Red Hook.
 15 Formerly st. s. (b) Commercial Traveler.

Steam Vessels

Line No.	Official No.	Signal and radio-call letters	Rig	Name of vessel	Tonnage		Dimensions			When built	Where built
					Gross	Net	Length	Breadth	Depth		
1	92181		St. s.	Neptune	28	14	49.8	14.6	6.4	1860	Noank, Conn.
2	116006		St. s.	Neptune	92	46	81.7	19.0	8.9	1885	Philadelphia, Pa.
3	130861		St. s.	NEPTUNE	117	60	94.0	20.1	10.5	1898	Baltimore, Md.
4	130901		St. s.	NEPTUNE	3,717	2,773	346.0	48.0	28.0	1901	Lorain, Ohio
5	204747		St. s.	Neptune	16	11	37.0	11.7	3.6	1907	Racine, Wis.
6	210625		St. s.	Neptune	117	51	79.9	23.3	10.3	1912	Boston, Mass.
7	217338	KJSN	St. s.	Neptuno	648	373	154.7	30.6	16.7	1918	Brooklyn, N. Y.
8	130644		St. s.	NETHERLANDS	1,129	680	190.6	43.0	16.5	1903	Newburgh, N. Y.
9	211833		St. s.	NEVADA	35	23	81.6	10.7	5.0	1891	Tahoe, Calif.
10	213782		St. s.	NEVADA	2,097	1,217	221.2	42.2	24.7	1915	Manitowoc, Wis.
11	217744	WTFUO	St. s.	NEVADA	6,915	4,281	434.8	56.2	31.8	1919	Sparrows Point, Md.
12	229795		St. s.	NEVADA	94	32	78.8	20.0	12.4	1930	Cleveland, Ohio
13	215545	WACP	St. s.	NEVADAN	4,734	2,829	460.0	57.9	26.7	1912	Rostock, Germany
14	130994		St. s.	NEWARK	749	509	192.5	46.0	15.0	1902	Newburgh, N. Y.
15	203567		St. s.	Newark	148	101	80.4	28.5	8.1	1906	Tomkins Cove, N. Y.
16	211750		St. s.	NEWARK	231	135	95.1	26.3	12.1	1913	Baltimore, Md.
17	213704		St. s.	NEWARK	230	150	99.8	26.1	13.4	1915	Elizabethport, N. J.
18	220538		St. s.	Newark	69	47	68.9	19.0	8.7	1920	Newark, N. J.
19	205618		St. s.	NEWARKER	59	40	63.0	16.1	7.6	1908	Buffalo, N. Y.
20	130958		St. s.	NEWCASTLE	94	64	77.8	20.5	9.5	1902	Camden, N. J.
21	209388	KJWK	St. s.	NEWTON	5,001	3,093	389.0	54.6	28.0	1911	Quincy, Mass.
22	225257		St. s.	NEWTON	195	133	92.8	24.4	12.5	1925	Wilmington, Del.
23	205073		St. p.	Newtown	447	348	130.5	27.5	11.2	1908	Boston, Mass.
24	96554		St. p.	NEW AMSTERDAM	778	490	180.5	37.3	14.2	1901	Newburgh, N. Y.
25	227665	WBFY	St. s.	NEW BEDFORD	1,116	451	202.6	36.2	13.0	1928	Quincy, Mass.
26	130757		St. s.	NEW BRUNSWICK	782	531	200.0	46.0	16.4	1897	Philadelphia, Pa.
27	81399		St. p.	NEW CASTLE	721	454	196.0	37.4	14.1	1890	Newburgh, N. Y.
28	130759	KJSO	St. s.	NEW ENGLAND	230	70	121.0	23.8	12.0	1897	Camden, N. J.
29	130581	WRCF	St. s.	NEW HAMPSHIRE	2,395	1,505	302.7	44.0	17.5	1892	Wilmington, Del.
30	206655		St. s.	NEW HAMPSHIRE	80	54	68.6	20.0	9.3	1909	Cleveland, Ohio
31	204200	WRCN	St. s.	NEW HAVEN	2,930	1,986	275.7	45.1	18.7	1907	Chester, Pa.
32	221805	KDWD	St. s.	NEW JERSEY	6,414	3,959	418.8	56.1	32.7	1921	Bath, Me.
33	223623		St. s.	NEW JERSEY	95	46	71.0	20.1	11.2	1924	Cleveland, Ohio
34	206082	KJSP	St. s.	NEW LONDON	2,818	1,893	278.5	44.0	19.0	1909	Wilmington, Del.
35	230952		St. w.	NEW LOTUS	85	41	77.0	22.6	4.0	1931	Brunswick, Mo.
36	224347		St. s.	NEW ORLEANS	1,952	925	234.0	45.0	17.0	1924	San Francisco, Calif.
37	224942		St. c.	NEW ORLEANS	501	501	144.0	55.0	7.0	1925	Jeffersonville, La.
38	130602		St. p.	New York	896	537	175.0	36.6	13.3	1892	Wilmington, Del.
39	130738	KJSQ	St. s.	NEW YORK	540	301	155.0	28.1	10.9	1897	do.
40	145195		St. s.	NEW YORK	138	88	98.4	28.2	7.9	1879	Greenpoint, N. Y.
41	276239	KJSR	St. s.	NEW YORK	2,818	1,893	278.5	44.0	19.0	1909	Wilmington, Del.
42	208788		St. s.	NEW YORK	45	31	61.0	16.0	8.0	1911	Lorain, Ohio
43	211165		St. s.	NEW YORK	99	61	71.0	20.0	12.5	1913	Cleveland, Ohio
44	213937	WBCG	St. s.	NEW YORK	6,389	3,969	416.8	56.1	32.7	1916	Quincy, Mass.
45	219393	KOBL	St. s.	NEW YORK	5,570	3,468	410.5	54.0	27.1	1919	South San Francisco, Calif.
46	219650	KJST	St. s.	NEW YORK	173	118	94.9	24.8	13.0	1920	West New Brighton, N. Y.
47	223901	WECF	St. s.	NEW YORK	4,989	2,703	395.3	72.5	20.9	1924	Sparrows Point, Md.
48	130046		St. s.	NEW YORK CENTRAL No. 1	110	75	72.4	20.7	9.7	1901	Newburgh, N. Y.
49	203525		St. s.	NEW YORK CENTRAL No. 2	215	146	96.6	24.6	12.0	1906	do.
50	214507		St. s.	NEW YORK CENTRAL No. 3	210	143	104.3	24.8	12.1	1916	Wilmington, Del.
51	130878		St. s.	NEW YORK CENTRAL No. 4	457	311	101.5	30.6	11.5	1900	Port Richmond, N. Y.
52	203594	KJSU	St. s.	NEW YORK CENTRAL No. 5	410	278	100.4	30.5	11.5	1906	do.
53	130937		St. s.	NEW YORK CENTRAL No. 6	280	190	101.5	30.6	11.5	1901	do.
54	131000		St. s.	NEW YORK CENTRAL No. 7	113	77	73.0	21.5	9.9	1903	Newburgh, N. Y.

1 Formerly st. s. Mary Jane.
 2 Formerly st. s. B. A. McCaulley.
 3 Formerly {a st. s. Nevada.
 b Russian st. s. Rogday

a Houma.
 b Cape Henlopen.
 c Winifred O'Donnell.
 5 Formerly {a German st. s. Bochum.
 b st. s. Montpelier.

Line No.	Service	Crew	Horsepower	Name of owner	Home port	Address of owner
1	Pas.	3	150	Francis W. Freeman.....	Boston, Mass.....	89 Central Street, Somerville, Mass.
2	Tow.	6	160	Tug Boat Neptune Co. (Del.).....	Philadelphia, Pa.....	Pier 24, S. Wharves.
3	Tow.	6	325	Atlantic Land & Improvement Co. (Va.).....	Tampa, Fla.....	Port Tampa, Fla.
4	Frt.	27	1,450	Interlake Steamship Co. (Del.).....	Wilmington, Del.....	100 West Tenth Street.
5	Fsh.	4	18	Edward A. Kriesel.....	Grand Haven, Mich.....	Route 3, Box 239, Muskegon, Mich.
6	Tow.	10	475	Mystic Steamship Co., trustees.....	Boston, Mass.....	250 Stuart Street.
7	Tow.	17	1,400	Neptune Line (Del.).....	New York, N. Y.....	1 Broadway.
8	Fer.	7	740	Hoboken Ferry Co. (N. J.).....do.....	90 West Street.
9	Pas.	3	300	Tahoe Transportation Co. (Calif.).....	San Francisco, Calif.....	464 California Street.
10	Frt.	37	1,600	Pere Marquette Line Steamers (Mich.).....	Grand Haven, Mich.....	Manistee, Mich.
11	Tnk.	4	2,800	Texas Co. (Del.).....	Wilmington, Del.....	7 West Tenth Street.
12	Tow.	4	700	Great Lakes Towing Co. (N. J.).....	Duluth, Minn.....	Northern Pacific Dock.
13	Frt.	41	8,000	American Hawaiian S. S. Co. (N. J.).....	New York, N. Y.....	90 Broad Street.
14	Fer.	7	750	Pennsylvania R. R. Co. (Pa.).....do.....	Pennsylvania Station.
15	Tow.	7	240	Joseph H. Wood.....	Newark, N. J.....	Foot Madison Street.
16	Tow.	6	1,100	Delaware, Lackawanna & Western R. R. Co. (Pa.).....	New York, N. Y.....	90 West Street.
17	Tow.	7	850	Central R. R. Co. (N. J.).....do.....	143 Liberty Street.
18	Tow.	4	400	Newark & New York Towboat Co. (N. J.).....	Newark, N. J.....	1 Passaic Street.
19	Tow.	5	150	City of Newark.....do.....do.....
20	Tow.	7	350	Charles E. Davis, Jr.....	Philadelphia, Pa.....	Bourse Building.
21	Frt.	38	2,600	Mystic Steamship Co., trustees.....	Boston, Mass.....	250 Stuart Street.
22	Tow.	5	900	Delaware, Lackawanna & Western Railroad Co. (Pa.).....	New York, N. Y.....	90 West Street.
23	Fer.	7	660	Boston Revere Beach & Lynn R. R. Co. (Mass.).....	Boston, Mass.....	350 Atlantic Avenue.
24	Fer.	5	700	Carbet Ferry Corporation (N. J.).....	New York, N. Y.....	17 Battery Place.
25	Pas.	34	1,200	New England S. S. Co. (Conn.).....	New Bedford, Mass.....	Pier 9.
26	Fer.	7	1,700	Pennsylvania R. R. Co. (Pa.).....	New York, N. Y.....	Pier D, Jersey City, N. J.
27	Fer.	9	540	Delaware-New Jersey Ferry Co. (Del.).....	Wilmington, Del.....	Foot East Fourth Street.
28	Fsh.	35	500	New England Fish Co. (Me.).....	Portland, Me.....	44 Boston Fish Pier, Boston, Mass.
29	Pas.	70	2,500	New England Steamship Co. (Conn.).....	New London, Conn.....	State Street.
30	Tow.	5	1,000	Great Lakes Towing Co. (N. J.).....	Duluth, Minn.....	N. P. Dock.
31	Frt.	22	1,600	New England Steamship Co. (Conn.).....	New London, Conn.....	State Street.
32	Tnk.	35	3,000	Texas Co. (Del.).....	Wilmington, Del.....	7 West Tenth Street.
33	Tow.	4	700	Great Lakes Towing Co. (N. J.).....	Duluth, Minn.....	N. P. Dock.
34	Fer.	18	2,000	Central Vermont Transportation Co. (Me.).....	Portland, Me.....	85 Exchange Street.
35	Tow.	4	70	Massman Construction Co. (Mo.).....	Kansas City, Mo.....	New York Life Building.
36	Fer.	13	1,400	Southern Pacific Golden Gate Ferries (Calif.).....	San Francisco, Calif.....	65 Market Street.
37	Fer.	12	490	Algiers Public Service Co. (La.).....	New Orleans, La.....	Canal Street Ferry House.
38	Fer.	6	600	City of Portsmouth and County of Norfolk.....	Norfolk, Va.....	Portsmouth, Va.
39	Pit.	20	800	United New York Sandy Hook Pilots Association (N. Y.).....	New York, N. Y.....	Staten Island Ferry, N. Y.
40	Tow.	6	125	Terry Higgins.....do.....	630 East Twenty-second Street (E).
41	Frt.	18	2,000	Central Vermont Transportation Co. (Me.).....	Portland, Me.....	85 Exchange Street.
42	Fsh.	5	55	Booth Fisheries Corporation (Del.).....	Chicago, Ill.....	300 West Adams Street.
43	Tow.	4	400	Great Lakes Towing Co. (N. J.).....	Duluth, Minn.....	N. P. Dock.
44	Tnk.	34	2,000	Texas Co. (Del.).....	Wilmington, Del.....	7 West Tenth Street.
45	Frt. †	44	2,800	States S. S. Co. (Nev.).....	Portland, Oreg.....	Porter Building.
46	Tow.	7	900	Delaware Lackawanna and Western R. R. Co. (Pa.).....	New York, N. Y.....	90 West Street.
47	Pas.	186	2,680	Eastern Steamship Lines (Me.).....	Portsmouth, N. H.....	Box 5179, Boston, Mass.
48	Tow.	7	225	New York Central R. R. Co. (N. Y.).....	New York, N. Y.....	6 Beaver Street.
49	Tow.	6	500do.....do.....	Do.
50	Tow.	7	500do.....do.....	Do.
51	Tow.	5	305do.....do.....	Do.
52	Tow.	10	300do.....do.....	Do.
53	Tow.	9	300do.....do.....	Do.
54	Tow.	7	250do.....do.....	Do.

† Formerly st. s. Daniel McElroy.
 ‡ Formerly st. s. Grover Cleveland.
 § Formerly st. p. Harry B. Hollins.
 ¶ Formerly st. p. Whitehall.
 †† Formerly st. s. William A. Field.

†† Formerly st. s. (a) Transit,
 (b) Herbert T. Pontin.
 ††† Formerly st. s. West Kader.
 †††† Formerly st. s. Rattler.

Line No.	Official No.	Signal and radio-call letters	Rig	Name of vessel	Tonnage		Dimensions			When built	Where built
					Gross	Net	Length	Breadth	Depth		
					Feet			Feet			
1	202673	-----	St. s.	NEW YORK CENTRAL No. 8. □	144	99	80.5	25.5	11.5	1905	Newburgh, N. Y.
2	214670	-----	St. s.	NEW YORK CENTRAL No. 9. □	219	149	102.0	25.0	12.0	1916	Wilmington, Del.
3	117017	-----	St. s.	NEW YORK CENTRAL No. 10. □	175	119	94.7	23.1	11.1	1901	Newburgh, N. Y.
4	130947	-----	St. s.	NEW YORK CENTRAL No. 11. □	110	75	72.4	20.7	9.7	1901	do.
5	100415	-----	St. s.	New York Central No. 12. □	103	51	82.0	19.5	9.5	1887	Camden, N. J.
6	155151	-----	St. s.	New York Central No. 13. □	103	51	82.0	19.5	9.5	1887	do.
7	214501	-----	St. s.	NEW YORK CENTRAL No. 14. □	556	357	106.7	31.0	15.4	1916	Port Richmond, N. Y.
8	206133	-----	St. s.	NEW YORK CENTRAL No. 15. □	267	155	110.9	27.6	13.5	1909	Quincy, Mass.
9	224269	-----	St. s.	NEW YORK CENTRAL No. 16. □	169	115	84.4	23.6	12.2	1924	Elizabethport, N. J.
10	206523	-----	St. s.	NEW YORK CENTRAL No. 17. □	210	145	96.6	24.6	12.5	1909	Newburgh, N. Y.
11	211726	-----	St. s.	NEW YORK CENTRAL No. 18. □	255	173	99.4	25.5	13.0	1913	do.
12	210748	-----	St. s.	NEW YORK CENTRAL No. 19. □	159	108	80.3	21.5	11.4	1912	do.
13	210749	-----	St. s.	NEW YORK CENTRAL No. 20. □	159	108	80.3	21.5	11.4	1912	do.
14	131001	-----	St. s.	NEW YORK CENTRAL No. 21. □	113	77	73.0	21.5	9.9	1903	do.
15	224270	-----	St. s.	NEW YORK CENTRAL No. 22. □	169	115	84.4	23.6	12.2	1924	Elizabethport, N. J.
16	204780	-----	St. s.	NEW YORK CENTRAL No. 23. □	215	146	96.6	24.6	12.0	1907	Newburgh, N. Y.
17	206924	-----	St. s.	NEW YORK CENTRAL No. 24. □	210	143	96.6	24.6	12.5	1909	do.
18	207774	KJSV	St. s.	NEW YORK CENTRAL No. 25. □	231	156	97.5	25.6	12.2	1910	Camden, N. J.
19	210560	-----	St. s.	NEW YORK CENTRAL No. 26. □	508	345	101.8	31.5	13.6	1912	Port Richmond, N. Y.
20	210561	-----	St. s.	NEW YORK CENTRAL No. 27. □	281	191	99.3	35.5	11.9	1912	do.
21	222741	KJSW	St. s.	NEW YORK CENTRAL No. 28. □	235	160	102.0	25.6	11.9	1923	Brooklyn, N. Y.
22	222786	KJSX	St. s.	NEW YORK CENTRAL No. 29. □	235	160	102.0	25.6	11.9	1923	do.
23	222787	KJSY	St. s.	NEW YORK CENTRAL No. 30. □	235	160	102.0	25.6	11.9	1923	do.
24	222825	-----	St. s.	New York Marine Co. No. 10. □	106	72	81.3	20.6	9.9	1919	Milford, Del.
25	130738	-----	St. s.	NIAGARA	1,760	1,324	249.5	41.4	16.8	1897	West Bay City, Mich.
26	205694	-----	St. s.	NIAGARA	23	16	56.6	14.0	6.0	1908	Lorain, Ohio.
27	206385	-----	St. s.	NIAGARA	35	24	50.0	15.3	7.7	1911	Buffalo, N. Y.
28	210464	-----	St. s.	NIAGARA	1,250	850	183.7	40.0	16.0	1912	Newburgh, N. Y.
29	218785	KJSZ	St. s.	NIAGARA	177	30	95.5	24.7	12.2	1919	Sturgeon Bay, Wis.
30	214857	-----	St. s.	Nile	77	34	72.9	18.2	7.0	1917	Bellingham, Wash.
31	130519	-----	St. s.	Nimrod	116	58	94.0	21.8	8.9	1890	Athens, N. Y.
32	218836	KEVM	St. s.	NISUMAHA	6,070	3,729	401.4	53.2	31.0	1910	Vancouver, Wash.
33	136740	WCOV	St. s.	NIZINA	2,373	1,479	237.5	42.0	23.4	1899	Lorain, Ohio.
34	214579	KJTA	St. s.	Noble Maxwell	578	352	150.0	35.1	13.2	1916	Rockland, Me.
35	219053	KJTB	St. s.	NOCKUM	6,024	4,291	402.6	53.0	32.0	1919	Oakland, Calif.
36	130659	KJTC	St. s.	Nome City	939	597	230.0	38.0	16.2	1900	Fairhaven, Calif.
37	201557	KJTD	St. s.	Nonpareil	167	99	101.0	25.0	12.0	1904	Noank, Conn.
38	219859	-----	St. s.	Nonpareil	74	50	78.2	19.4	8.6	1918	Greenport, N. Y.
39	224203	-----	St. p.	Nora Belle	31	31	64.6	20.0	3.1	1924	Antiquity, Ohio.
40	130323	KJTE	St. s.	Norfolk	211	105	116.3	23.0	12.0	1885	Wilmington, Del.
41	203794	-----	St. s.	NORFOLK	99	67	70.5	19.6	8.0	1907	Philadelphia, Pa.
42	214564	KJTF	St. s.	NORFOLK	2,463	1,759	253.0	43.5	21.5	1916	Ecorse, Mich.
43	222728	-----	St. s.	Norfolk	89	60	69.5	21.7	9.3	1923	Tottenville, N. Y.
44	130025	-----	St. s.	Norman R.	34	17	83.0	17.0	6.7	1871	Pittsburgh, Pa.
45	212648	WPCJ	St. s.	NORMAN BRIDGE	4,323	2,073	365.4	50.3	29.8	1913	Newcastle-on-Tyne, England.
46	203543	-----	St. s.	NORMAN B. REAM	7,053	5,444	580.0	58.0	27.4	1906	Chicago, Ill.
47	206125	-----	St. w.	Northern	185	117	125.0	26.0	4.0	1909	Jeffersonville, Ind.

1 Formerly st. s. S. R. Callaway.

2 Formerly st. s. Interstate.

3 Formerly st. s. New York Central Lighterage Co. No. 12

4 Formerly st. s. Oakland.

5 Formerly st. s. New York Central Lighterage Co. No. 13.

6 Formerly st. s. Transfer No. 22.

7 Formerly st. s. New York Marine Co. No. 6.

8 Formerly U. S. S. Harbor Tug No. 83.

9 Formerly st. s. Frank Lenahan.

Steam Vessels

Line No.	Service	Crew	Horsepower	Name of owner	Home port	Address of owner
1	Tow.	6	350	New York Central R. R. Co. (N. Y.).....	New York, N. Y.....	6 Beaver Street.
2	Tow.	7	500do.....do.....	Do.
3	Tow.	6	500do.....do.....	Do.
4	Tow.	7	225do.....do.....	Do.
5	Tow.	6	232do.....do.....	Do.
6	Tow.	6	232do.....do.....	Do.
7	Frt.	7	300do.....do.....	Do.
8	Tow.	13	600do.....do.....	Do.
9	Tow.	7	450do.....do.....	Do.
10	Tow.	7	600do.....do.....	Do.
11	Tow.	7	800do.....do.....	Do.
12	Tow.	6	450do.....do.....	Do.
13	Tow.	6	450do.....do.....	Do.
14	Tow.	7	250do.....do.....	Do.
15	Tow.	3	450do.....do.....	Do.
16	Tow.	7	400do.....do.....	Do.
17	Tow.	6	500do.....do.....	Do.
18	Tow.	5	950do.....do.....	Do.
19	Tow.	8	350do.....do.....	Do.
20	Tow.	7	350do.....do.....	Do.
21	Tow.	6	750do.....do.....	Do.
22	Tow.	6	750do.....do.....	Do.
23	Tow.	6	750do.....do.....	Do.
24	Tow.	6	250	Lighterage Holdings (N. Y.).....do.....	21 West Street.
25	Frt.	18	900	Gravel Products Corporation (N. Y.).....	Buffalo, N. Y.....	90 Miami Street.
26	Fsh.	2	55	Niels A. Larson.....	Erie, Pa.....	316 E. 5th Street.
27	Tow.	2	150	State of New York.....	Oswego, N. Y.....	0/0 Dept. of Public Works, Syracuse, N. Y.
28	Fer.	8	1,600	New York Central R. R. Co. (N. Y.).....	New York, N. Y.....	6 Beaver Street.
29	Tow.	11	450	Lehigh Valley R. R. Co. of New Jersey (N. J.).....do.....	143 Liberty Street.
30	Fsh.	4	100	Pacific American Fisheries Co. (Me.).....	Seattle, Wash.....	South Bellingham, Wash.
31	Pas.	13	450	Mobile Towing & Wrecking Co. (Ala.).....	Mobile, Ala.....	Foot Dauphin Street.
32	Frt. †	46	2,800	Lykes Bros., Ripley S. S. Co. (La.).....	Houston, Tex.....	Cotton Exchange Building.
33	Frt.	30	600	Alaska S. S. Co. (Nev.).....	New York, N. Y.....	120 Broadway.
34	Tow.	12	800	Boston Sand & Gravel Co. (Mass.).....	Boston, Mass.....	88 Broad Street.
35	Ref.	40	2,800	United States Shipping Board.....	San Francisco, Calif.....	260 Pine Street.
36	Frt.	26	627	Charles Nelson Co. (Calif.).....do.....	230 California Street.
37	Tow.	5	650	Wood Towing Corporation (Va.).....	Norfolk, Va.....	Ronoke Dock.
38	Tow.	7	200	Fred B. Daisell.....	New York, N. Y.....	24 State Street.
39	Tow.	2	50	Manchester Ferry Co. (Ohio).....	Cincinnati, Ohio.....	Manchester, Ohio.
40	Tow.	12	915	New York, Philadelphia & Norfolk R. R. Co. (Va.).....	Cape Charles, Va.....	
41	Tow.	2	350	Atlantic Coast Line R. R. (Va.).....	Norfolk, Va.....	Water and Mathews Streets.
42	Frt.	31	1,300	Clyde-Mallory Lines (Me.).....	New York, N. Y.....	Pier 36, North River.
43	Tow.	9	300	Eastern Steamship Lines (Me.).....do.....	Pier 19, North River.
44	Tow.	5	300	N. R. Halliday.....	St. Louis, Mo.....	224 Tenth Street, Cairo, Ill.
45	Tuk.	37	1,800	Pan American Foreign Corporation (Del.).....	Wilmington, Del.....	110 West Tenth Street.
46	Frt.	25	1,800	Pittsburgh Steamship Co. (W. Va.).....	Duluth, Minn.....	Wolvin Building.
47	Tow.	6	300	Edward T. Slider.....	Louisville, Ky.....	4714 West Broadway.

† Formerly st. s. Energy.
 ‡ a) Eureka.
 § Formerly st. s. b) Ketchikan.

¶ Formerly st. s. Carrie T. Mescock.
 ** Formerly st. s. N. M. Jones.
 †† Formerly British st. s. Norman Bridge.

Steam Vessels

Line No.	Official No.	Signal and radio-call letters	Rig	Name of vessel	Tonnage		Dimensions			When built	Where built
					Gross	Net	Length	Breadth	Depth		
1	217399	KEKO	St. s.	NORTHERN SWORD. □+⊕	2,648	1,513	299.6	45.0	22.6	1918	Wilmington, Del.
2	208377	KJTG	St. s.	NORTHLAND.	2,055	1,205	291.2	51.0	18.0	1911	do.
3	130733		St. s.	NORTHUMBERLAND.	167	99	134.2	20.2	9.3	1897	Pocomoke City, Md.
4	130856		St. s.	NORTHUMBERLAND.	1,012	585	190.0	41.0	11.0	1900	Philadelphia, Pa.
5	158177	WCCW	St. s.	NORTHWESTERN. □+⊕	3,094	1,949	335.2	43.2	22.0	1899	Chester, Pa.
6	210453		St. w.	Northwestern	2,443	413	149.5	30.0	4.8	1912	Portland, Oreg.
7	211076	WTBA	St. s.	NORTH AMERICAN. □+⊕	2,317	1,262	259.0	47.1	18.3	1913	Ecorse, Mich.
8	211727	KJTH	St. s.	NORTH AMERICAN.	134	14	82.0	21.5	10.4	1913	Camden, N. J.
9	210691		St. s.	NORTH HARBOR.	73	39	68.7	17.0	11.0	1912	Cleveland, Ohio.
10	219847	KUDZ	St. s.	NORTH HAVEN. □+⊕	4,653	2,981	360.1	51.2	25.9	1919	Uraga, Japan.
11	230976		St. s.	North Haven.	210	102	102.0	23.5	9.6	1913	South Portland, Me.
12	222658	KFFV	St. s.	NORTH KING. □+⊕	5,064	3,396	375.7	50.7	27.3	1903	Veegesack, Germany.
13	207292	WECO	St. s.	NORTH LAND. □+⊕	3,121	1,733	304.4	47.2	15.6	1910	Wilmington, Del.
14	3620		St. s.	North Shore.	98	87	114.0	21.8	6.4	1894	Saugatuck, Mich.
15	216514	WLER	St. s.	NORTH WIND. □+⊕	2,488	1,456	298.6	40.0	22.9	1918	Camden, N. J.
16	220331	KJTY	St. s.	NORWALK. □+⊕	2,157	1,310	250.8	42.6	25.6	1920	Wilmington, Del.
17	207247		St. s.	NORWAY. △	6,673	5,314	504.0	68.0	25.6	1910	Toledo, Ohio.
18	217145	WQOE	St. s.	NOSA CHIEF. □+⊕	2,718	1,538	299.4	45.0	22.8	1918	Elizabeth, N. J.
19	220019	KUSF	St. s.	NOSA KING. □+⊕	3,237	1,976	324.0	46.2	25.0	1920	Mobile, Ala.
20	219833	KUML	St. s.	NOSA PRINCE. □+⊕	3,280	1,997	324.0	46.2	25.0	1920	do.
21	220489	KDCN	St. s.	NOSA QUEEN. □+⊕	3,280	1,997	324.0	46.2	25.0	1920	do.
22	130672	KJTK	St. s.	NOTTINGHAM. □+⊕	408	204	128.5	27.3	17.1	1894	Camden, N. J.
23	211426	WEDR	St. s.	NOTO. □+⊕	1,419	836	224.4	41.0	16.6	1913	San Francisco, Calif.
24	201456		St. w.	Nugent.	97	97	120.0	24.0	3.6	1904	Jeffersonville, Ind.
25	125943		St. s.	Numatic.	62	42	71.3	17.3	8.5	1881	Jersey City, N. J.
26	231331		St. s.	NUMBER SEVEN. □	210	175	109.6	25.0	7.5	1931	Syracuse, N. Y.
27	200699		St. s.	No. 15, M. F. D.	194	132	106.2	26.0	13.7	1908	Chicago, Ill.
28	203072		St. s.	No. 20, M. F. D.	148	91	96.0	25.8	11.6	1906	Manitowoc, Wis.
29	229035		St. s.	No. 60.	103	70	81.7	20.8	9.7	1918	City Island, N. Y.
30	130423		St. s.	Nysack.	117	58	90.0	22.2	9.8	1891	Philadelphia, Pa.
31	155463		St. p.	Nyack.	493	210	157.0	30.0	13.0	1903	do.
32	202203	KDUZ	St. s.	O. S. McFARLAND. ⊕	3,762	3,130	370.8	50.2	24.2	1903	Toledo, Ohio.
33	216770	WOCV	St. s.	O. T. WARING. □+⊕	5,679	3,379	411.6	63.4	29.8	1918	Wilmington, Del.
34	214287		St. w.	O. V. Harrison.	40	25	90.6	20.4	2.5	1916	Chattanooga, Tenn.
35	19447		St. p.	Oakland.	1,672	1,108	265.0	41.5	16.0	1875	Oakland, Calif.
36	213624	WBEK	St. s.	OAKLEY L. ALEXANDER. ⊕	5,284	3,325	368.6	55.2	20.5	1915	Camden, N. J.
37	219699	KUGG	St. s.	OAKMAN. □+⊕	6,061	3,759	402.6	63.2	32.0	1920	Alexandria, Va.
38	220262	KDAZ	St. s.	OAKMAN. □+⊕	5,766	3,573	384.4	51.2	25.4	1920	Okayama, Japan.
39	219842	KUNN	St. s.	OAK PARK. □+⊕	6,060	3,758	402.6	63.2	32.0	1920	Alexandria, Va.
40	219483	KOVN	St. s.	OAKSPRING. □+⊕	6,059	3,743	402.6	63.2	32.0	1919	do.
41	220785	KDIN	St. s.	OAKWOOD. □+⊕	6,071	3,781	402.6	63.2	32.0	1920	do.
42	219909	KJTL	St. s.	O'BRIEN.	426	200	142.0	27.7	14.8	1919	New York, N. Y.
43	157564		St. s.	O'BRIEN BOYS.	121	82	84.6	19.0	8.8	1900	Philadelphia, Pa.
44	155420		St. s.	O'Brien Brothers.	108	73	81.6	21.8	9.7	1901	Tortenville, N. Y.
45	219998	KURT	St. s.	O'BRIEN BROTHERS. □+⊕	5,902	4,350	410.5	54.2	27.0	1920	Portsmouth, N. H.
46	76763	KMVY	St. s.	Observation.	122	83	92.4	17.8	9.2	1886	Brooklyn, N. Y.
47	220025	KUSJ	St. s.	OCCIDENTAL. □+⊕	6,425	3,975	416.8	66.1	31.1	1920	Bath, Me.
48	217704	KFKM	St. s.	OCEAN. ⊕	301	96	135.0	22.8	13.4	1918	Superior, Wis.
49	223366		St. s.	OCEAN CITY.	1,028	694	189.5	36.1	14.7	1923	Wilmington, Del.
50	116363		St. s.	Oceland II.	86	59	83.8	18.6	8.8	1890	Brooklyn, N. Y.
51	207175	WADO	St. s.	OCTORARA.	4,329	2,652	340.0	45.2	28.0	1910	Wyandotte, Mich.
52	204455		St. s.	ODANAH. □+⊕	4,658	3,391	420.0	62.0	28.0	1907	Lorain, Ohio.
53	220880	KDID	St. s.	ODUNA. □+⊕	3,474	2,071	320.7	46.0	24.4	1920	Oakland, Calif.
54	153368		St. s.	OGONTZ.	113	77	84.3	19.0	9.2	1899	Philadelphia, Pa.
55	218406	KINB	St. s.	OGONTZ. □+⊕	5,028	3,127	390.0	64.2	27.6	1919	Hog Island, Pa.

1 Formerly st. s. Norma
 2 Formerly st. s. Orizaba.
 3 Formerly st. w. Grahamona.
 4 Formerly st. s. (a) Eastern Gale.
 (b) Perry L. Smithers.
 6 Formerly Canadian st. s. Electronic.
 7 Formerly (a) German st. s. Liebenfels.
 (b) U. S. N. st. s. Houston.
 8 Formerly st. s. Bon Ami.
 9 Formerly st. s. (a) Mineola.
 (b) Nosa Duke.

5 Formerly st. s. Garfield.
 10 Formerly st. s. Capital of Nebraska.
 11 Formerly st. s. Oklahoma City.
 12 Formerly st. s. Atlanta of Texas.
 13 Formerly (a) Arolline.
 (b) Admiral Goodrich.
 14 Formerly st. s. Charles E. Soper.
 15 Formerly U. S. Navy No. 69.
 16 Formerly st. p. Ocean City.
 17 Formerly (a) Kensington.
 (b) M. A. Reeb.

Line No.	Service	Crew	Horsepower	Name of owner	Home port	Address of owner
1	Frt.	35	1,700	Sword S. S. Line (N. Y.)	New York, N. Y.	90 Broad Street.
2	Pas.	30	2,400	Norfolk & Washington Steamboat Co. (Va.)	Washington, D. O.	Seventh Street Wharf,
3	Fsh.	9	350	B. O. Colonna	Norfolk, Va.	1710 Montclair Avenue,
4	Pas.	11	1,500	J. A. Cheatham	do.	1205 Manchester Avenue.
5	Pas.	30	2,500	Alaska Steamship Co. (Nev.)	New York, N. Y.	120 Broadway.
6	Pas.	12	700	Salem Navigation Co. (Oreg.)	Portland, Oreg.	Foot Irving Street.
7	Pas.	81	2,000	Chicago, Duluth & Georgian Bay Transit Co. (Ind.)	Chicago, Ill.	110 West Adams Street.
8	Tow.	10	50	Texas Co. (Del.)	Wilmington, Del.	7 West Tenth Street.
9	Tow.	4	300	Great Lakes Towing Co. (N. J.)	Duluth, Minn.	N. P. Dock.
10	Frt.	30	2,800	Northland Transportation Co. (Wash.)	Juneau, Alaska	Pier 5, Seattle, Wash.
11	Pas.	8	48	Vinal Haven & Rockland Steamboat Co. (Me.)	Rockland, Me.	Tillean's Wharf.
12	Fsh.	25	2,800	Pacific American Fisheries (Del.)	Bellingham, Wash.	South Bellingham, Wash.
13	Pas.	110	4,000	Eastern Steamship Lines (Me.)	Portsmouth, N. H.	Box 5179, Boston, Mass.
14	Pas.	10	200	Fred Hintze	Chicago, Ill.	2814 North Maplewood Avenue.
15	Frt.	31	1,450	Northland Transportation Co. (Wash.)	Ketchikan, Alaska	Pier 5, Seattle, Wash.
16	Frt.	24	1,250	Eastern Steamship Lines (Me.)	Newport News, Va.	Box 1434, Richmond, Me.
17	Frt.	24	2,000	Great Lakes Steamship Co. (Del.)	Oswego, N. Y.	Hills Building, Syracuse, N. Y.
18	Frt.†	24	1,500	New Orleans & South American S. S. Co. (La.)	New Orleans, La.	Queen and Crescent Building.
19	Frt.	40	1,600	do.	do.	do.
20	Frt.†	40	1,600	do.	do.	do.
21	Frt.†	40	1,600	do.	do.	do.
22	Tow.	15	1,000	Delaware Lackawanna & Western Coal Co. (N. J.)	New York, N. Y.	120 Broadway.
23	Frt.	29	1,250	National Steamship Co. (Calif.)	San Francisco, Calif.	Crocker Building, Post and Montgomery Streets.
24	Tow.	10	300	Baker Tow Boat Co. (Ala.)	Mobile, Ala.	Tuscaloosa, Ala.
25	Tow.	5	250	G. H. Daisell	New York, N. Y.	24 State Street.
26	Lgt.	6	150	State of New York	Oswego, N. Y.	Department of Public Works, Syracuse, N. Y.
27	Frb.	10	750	City of Milwaukee, (Wis.)	Milwaukee, Wis.	City Hall.
28	Frb.	8	700	do.	do.	do.
29	Tow.	3	350	City of New York	New York, N. Y.	Municipal Building.
30	Tow.	6	900	Erie R. R. Co. (N. Y.)	do.	50 Church Street.
31	Fer.	7	500	North River Ferry Co. (N. Y.)	do.	103 Park Avenue.
32	Frt.	26	1,000	Lakewood S. S. Co. (Del.)	Wilmington, Del.	110 West Tenth Street.
33	Tnk.	35	2,500	Standard Shipping Co. (Del.)	do.	30 Rockefeller Plaza, New York, N. Y.
34	Tow.	4	75	H. A. P. Harrison	Chattanooga, Tenn.	Loudon, Tenn.
35	Fer.	13	200	Central Pacific Railway Co. (Utah)	San Francisco, Calif.	65 Market Street.
36	Frt.†	41	2,200	Pocahontas S. S. Co. (Del.)	Wilmington, Del.	Du Pont Building.
37	Frt.†	35	2,700	Lykes Bros., Ripley S. S. Co. (La.)	Lake Charles, La.	Whitney Bank Building, New Orleans, La.
38	Frt.	24	3,000	Calmar S. S. Corporation (Del.)	New York, N. Y.	25 Broadway.
39	Frt.	50	3,000	United States Shipping Board	do.	45 Broadway.
40	Frt.	36	2,800	do.	do.	do.
41	Frt.†	35	2,800	Lykes Bros., Ripley S. S. Co. (La.)	Houston, Tex.	Cotton Exchange Building.
42	Tow.†	18	350	Steamtug O'Brien (N. Y.)	New York, N. Y.	233 Broadway.
43	Tow.†	10	500	Steamtug O'Brien Boys (N. Y.)	do.	do.
44	Tow.†	8	320	Steamtug O'Brien Brothers (N. Y.)	do.	do.
45	Drg.	40	3,000	O'Brien Brothers Dredging Corp. (N. Y.)	do.	do.
46	Pas.†	5	200	Alexander J. Forsyth	do.	104 Belmont Avenue, West New Brighton, N. Y.
47	Tnk.†	36	2,500	Texas Co. (Del.)	Wilmington, Del.	7 West Tenth Street.
48	Cod.†	24	600	Bay State Fishing Co. (Mass.)	Boston, Mass.	30 Fish Pier, South Boston, Mass.
49	Fer.†	8	1,100	Reading Co. (Pa.)	Philadelphia, Pa.	Reading Terminal.
50	Tow.†	9	150	Nelson E. Graves	Albany, N. Y.	94 Jay Street.
51	Pas.†	155	2,500	Great Lakes Transit Corporation (N. Y.)	Buffalo, N. Y.	223 Erie Street.
52	Frt.†	29	1,500	Interlake Steamship Co. (Del.)	Wilmington, Del.	100 West Tenth Street.
53	Frt.†	45	1,800	Alaska Steamship Co. (Nev.)	New York, N. Y.	120 Broadway.
54	Tow.†	11	325	Reading Co. (Pa.)	Philadelphia, Pa.	Reading Terminal.
55	Frt.†	43	2,500	Tampa Intercoastal S. S. Co. (Fla.)	New Orleans, La.	Whitney Building.

† Formerly st. w. (a) Tom Wild, (b) T. R. Preston.
 †† Formerly st. s. (a) Franklin, (b) Nevada.
 ††† Formerly st. s. Clemence C. Morse.
 †††† Formerly st. s. (a) Eastern Exporter, (b) William Camplon.
 ††††† Formerly st. s. Jennie R. Morse.
 †††††† Formerly st. s. E. A. Morse.

‡ Formerly st. s. Collin H. Livingstone.
 ‡† Formerly st. s. Tagus.
 ‡†† Formerly st. s. (a) De Witt C. Ivins, (b) Ada Morse.
 ‡††† Formerly st. s. Brookline.
 ‡†††† Formerly st. s. (a) Jean, (b) Elsa.
 ‡††††† Formerly st. s. State of New York.
 ‡†††††† Formerly st. s. Medon.

Line No.	Official No.	Signal and radio-call letters	Rig	Name of vessel	Tonnage		Dimensions			When built	Where built
					Gross	Net	Length	Breadth	Depth		
1	203176		St. s.	OHIO.....	320	162	113.0	35.0	10.6	1906	Baltimore, Md.
2	208153		St. s.	OHIO.....	95	51	71.0	20.0	11.0	1910	Cleveland, Ohio
3	224083		St. w.	Ohio.....	66	06	64.7	30.0	3.0	1924	Paducah, Ky.
4	229961	KORA	St. s.	OHIO.....	913	416	191.0	40.6	8.0	1930	Pittsburgh, Pa.
5	212314	WACQ	St. s.	OHIOAN.....	5,163	3,147	407.7	53.7	28.1	1914	Sparrows Point, Md.
6	211746		St. s.	OKLAHOMA.....	99	51	71.0	20.0	12.5	1913	Cleveland, Ohio
7	185129		St. s.	Okolosa.....	46	23	63.0	15.4	6.8	1886	Milton, Fla.
8	185424		St. s.	Old Colony.....	125	85	86.0	25.4	7.9	1901	Bridgeport, Conn.
9	222680		St. s.	Old Dominion.....	80	60	69.5	21.7	9.3	1922	Tottenville, N. Y.
10	20409		St. p.	Old Point Comfort.....	430	298	136.7	29.4	8.9	1874	Wilmington, Del.
11	206601		St. w.	Old Reliable.....	69	69	100.0	21.0	4.0	1909	Spottsville, Ky.
12	214343		St. s.	OLBAN.....	191	119	97.7	24.1	12.2	1916	Fairfield, Md.
13	218974	KOBN	St. s.	OLBAN.....	7,118	5,317	430.0	68.2	31.5	1919	Philadelphia, Pa.
14	146862	WFDO	St. s.	OLBAN.....	2,098	1,745	293.0	62.5	23.5	1900	Sparrows Point, Md.
15	224826		St. w.	Oliver King No. 3.....	34	34	77.5	16.0	3.4	1925	Knoxville, Tenn.
16	221429		St. s.	OLIVER H. PERRY.....	128	54	87.5	20.0	8.3	1921	Marine City, Mich.
17	218545	KILL	St. s.	OLYMPIA.....	6,406	4,774	401.7	64.8	32.1	1910	Seattle, Wash.
18	208278	KMVZ	St. s.	OLYMPIA.....	1,303	866	174.6	38.6	22.8	1910do.
19	216461	KDIV	St. s.	OLYMPIA.....	1,876	1,128	252.0	43.5	18.9	1917	Toledo, Ohio.
20	155385		St. s.	Olympic.....	102	69	85.5	20.5	6.5	1900	Dulhard, Wash.
21	213095	KMWB	St. s.	OLYMPIC.....	5,335	3,362	370.0	60.1	32.4	1907	South Shields, Eng-land.
22	107293	KJTM	St. s.	ONEIDA.....	583	306	172.0	24.0	15.1	1897	Wilmington, Del.
23	155406		St. s.	Oneida.....	21	7	54.5	14.5	5.3	1901	San Francisco, Calif.
24	217088	KEZJ	St. s.	ONEIDA.....	2,664	1,654	251.0	43.6	20.1	1910	Wyandotte, Mich.
25	220779	KDJO	St. s.	ONEIDA.....	2,309	1,440	251.0	43.6	22.2	1920do.
26	220782	KDJR	St. s.	ONONDAGA.....	2,309	1,440	251.0	43.6	22.2	1920do.
27	201169	WMCZ	St. s.	ONTARIO.....	3,069	1,952	202.2	42.2	15.9	1904	Camden, N. J.
28	204974	WSBP	St. s.	ONTARIO.....	415	282	134.9	27.1	15.2	1908do.
29	220138		St. s.	ONTARIO.....	294	164	146.3	20.2	10.9	1920	Long Island City, N. Y.
30	155322		St. p.	ONTEORA.....	1,213	771	230.7	35.2	10.1	1898	Newburgh, N. Y.
31	140833		St. s.	Orward.....	36	18	60.0	17.2	7.0	1888	Hoston, Mass.
32	76900		St. s.	Oradell.....	118	59	90.0	22.2	9.8	1890	Philadelphia, Pa.
33	225218		St. w.	Ora Elwell.....	66	66	78.0	18.5	3.5	1925	Secro Woolley, Wash.
34	185132		St. p.	ORANGE.....	1,096	901	218.5	35.4	13.8	1886	Newburgh, N. Y.
35	155466		St. s.	ORANGE.....	130	88	80.0	21.6	11.4	1903	Camden, N. J.
36	212435		St. s.	ORANGE.....	596	405	134.9	56.0	14.0	1914	Newburgh, N. Y.
37	220140		St. s.	ORANGE.....	294	164	146.3	20.2	10.9	1920	Long Island City, N. Y.
38	210070		St. s.	Oregon.....	107	73	80.0	20.5	10.2	1913	Seattle, Wash.
39	214322	KJTO	St. s.	Oregon.....	989	628	200.1	41.0	14.7	1916	Aberdeen, Wash.
40	210755	KUJZ	St. s.	OREGON.....	7,017	4,357	425.8	67.0	31.2	1920	Oakland, Calif.
41	220105	KUTD	St. s.	OREGON.....	6,057	3,785	402.6	63.2	32.0	1920	Alexandria, Va.
42	221055		St. s.	OREGON.....	95	46	71.0	20.1	11.2	1921	Cleveland, Ohio.
43	214725	WAGR	St. s.	OREGONIAN.....	4,862	2,871	404.6	53.0	29.8	1917	Philadelphia, Pa.
44	230323	KOOX	El. s.	ORIENTE.....	11,520	6,449	482.0	70.9	18.5	1930	Newport News, Va.
45	202803	KMWC	St. s.	Orion.....	127	74	96.5	22.2	13.1	1906	South Portland, Me.
46	225291	KFZI	St. s.	ORITANI.....	1,362	768	227.0	33.7	13.7	1920	Brooklyn, N. Y.
47	216294	WECX	St. s.	ORIZANS.....	6,937	3,420	423.0	60.0	15.7	1918	Philadelphia, Pa.
48	220139		St. s.	ORLEANS.....	294	164	146.3	20.2	10.9	1920	Long Island City, N. Y.
49	220874	KJTP	St. s.	ORLEANS.....	269	183	118.0	28.0	9.2	1898	Levis, Quebec.
50	210450		St. s.	Orlee.....	13	9	37.9	9.3	3.8	1912	Cove, Wash.
51	225292	KFZJ	St. s.	ORMES.....	1,362	768	227.0	33.7	13.7	1920	Brooklyn, N. Y.
52	206844		St. s.	Orlou.....	8	6	35.0	11.0	3.8	1909	Decatur, Wash.
53	218231	KJTT	St. s.	OSAGE.....	2,649	1,637	251.0	43.6	26.2	1919	Cleveland, Ohio.
54	207111		St. s.	OSCAR F. MAYER.....	58	39	68.2	16.2	8.9	1909	Ferrysburg, Mich.
55	155394		St. s.	OSCAR G. MURRAY.....	165	112	100.0	22.0	11.8	1900	Baltimore, Md.
56	216528	KJTR	St. s.	OSCAR J. LINGEMAN.....	2,016	1,193	252.0	43.5	18.9	1918	Toledo, Ohio.
57	204513		St. s.	Oscola.....	32	21	55.0	16.8	6.2	1906	Tottenville, N. Y.
58	211613		St. w.	OSCEOLA.....	474	272	180.0	40.0	8.0	1913	Jacksonville, Fla.

1 Formerly (a) st. s. Ohio.
 (b) British st. s. Ohio.
 2 Formerly st. s. T. C. Lutz.
 3 Formerly st. s. Bessie C. Meseck.
 4 Formerly st. p. Pennsylvania.
 5 Formerly st. s. P. R. R. No. 12.
 6 Formerly st. s. Alameda.
 7 Formerly st. s. Thomas.

8 Formerly st. s. City of Spokane.
 9 Formerly st. s. Sioux.
 10 Formerly st. s. (a) War Shell.
 (b) Lakeshore.
 11 Formerly German st. s. Harport.
 12 Formerly (a) st. s. Alcedo.
 (b) st. v. Altraus.
 13 Formerly st. s. Lake Gilboa.

Line No.	Service	Crew	Horsepower	Name of owner	Home port	Address of owner
1	Wrk.	11	350	Joseph F. O'Boyle	New York, N. Y.	16 Moore Street.
2	Tow.	5	1,000	Great Lakes Towing Co. (N. J.)	Duluth, Minn.	N. P. Dock.
3	Fer.	3	85	Carrollton Ferry Co. (Ky.)	Louisville, Ky.	Carrollton, Ky.
4	Tow.	32	2,140	Mississippi Valley Barge Line (Del.)	St. Louis, Mo.	408 Pine Street.
5	Frt.	46	4,000	American-Hawaiian Steamship Co. (N. J.)	New York, N. Y.	90 Broad Street.
6	Tow.	4	150	Great Lakes Towing Co. (N. J.)	Cleveland, Ohio.	Union Trust Building.
7	Tow.	8	150	L. E. Nobles	Pensacola, Fla.	29 South Palafox Street.
8	Tow.	8	350	J. S. Packard Dredging Co. (N. J.)	Providence, R. I.	c/o Trimount Dredging Co., 10 State Street, Boston, Mass.
9	Tow.	5	300	Eastern Steamship Lines (Me.)	New York, N. Y.	Pier 19, North River.
10	Fer.	6	340	Chesapeake Ferry Co. (Va.)	Newport News, Va.	706 Front Street, Norfolk, Va.
11	Tow.	10	60	G. W. Shaw	Pittsburgh, Pa.	629 Brookline Boulevard.
12	Tow.	7	700	Pennsylvania R. R. Co. (Pa.)	New York, N. Y.	Jersey City, N. J.
13	Tnk.	36	2,800	Standard-Vacuum Transportation Co. (Del.)	do	28 Broadway.
14	Tnk.	31	2,500	Union Oil Co. of Calif. (Calif.)	Los Angeles, Calif.	Union Oil Building.
15	Tow.	4	80	Oliver King Sand & Lime Co.	Chattanooga, Tenn.	Knoxville, Tenn.
16	Fsh.	5	300	State of Ohio	Sandusky, Ohio.	Foot Hancock Street.
17	Frt.	44	2,800	Tacoma Oriental S. S. Co. (Nev.)	Tacoma, Wash.	Washington Building.
18	Fer.	16	1,400	Puget Sound Navigation Co. (Nev.)	Seattle, Wash.	32 Coleman Dock.
19	Frt.†	25	1,200	E. K. Wood Lumber Co. (Calif.)	San Francisco, Calif.	1 Drumm Street.
20	Tow.	9	130	American Tugboat Co. (Wash.)	Port Townsend, Wash.	Clyde Dock, Everett, Wash.
21	Tnk.	31	1,600	Olympic Steamship Co. Ltd. (Nev.)	Los Angeles, Calif.	311 California Street, San Francisco, Calif.
22	Fer.	5	240	Elisha N. Goodsell	New York, N. Y.	7 West Forty-fourth Street.
23	Tow.	2	80	Alaska Salmon Co. (Calif.)	San Francisco, Calif.	141 Clay Street.
24	Frt.	24	1,500	Clyde-Mallory Lines (Me.)	New York, N. Y.	Pier 38, North River.
25	Frt.	28	1,300	Ford Motor Co. (Del.)	Detroit, Mich.	Highland Park, Mich.
26	Frt.	28	1,250	do	do	do
27	Pas.	54	3,500	Merchants & Miners Transportation Co. (Md.)	Baltimore, Md.	112 South Gay Street.
28	Tow.	17	1,000	Tugboat Ontario (Del.)	Mobile, Ala.	Clio and Magnolia Streets, New Orleans, La.
29	Frt.	3	400	Munson Inland Water Lines (N. Y.)	New York, N. Y.	67 Wall Street.
30	Pas.	50	1,748	McAllister Navigation Co. (N. Y.)	do	24 State Street.
31	Tow.	4	65	Myrtle S. S. Co. (Trustees)	Boston, Mass.	250 Stuart Street.
32	Tow.	6	400	Erie R. R. Co. (N. Y.)	New York, N. Y.	50 Church Street.
33	Tow.	3	78	Joseph N. Parker	Seattle, Wash.	Mount Vernon, Wash.
34	Fer.	7	600	Hoboken Ferry Co. (N. Y.)	New York, N. Y.	90 West Street.
35	Tow.	6	250	Delaware, Lackawanna & Western R. R. Co. (Pa.)	do	do
36	Fer.	6	700	Estate of Homer Ramsdell	Albany, N. Y.	34-38 Front Street, New- burgh, N. Y.
37	Frt.	4	400	Munson Inland Water Lines (N. Y.)	New York, N. Y.	67 Wall Street.
38	Tow.	8	350	Port of Coos Bay (Oreg.)	Marshfield, Oreg.	Coos Bay, Oreg.
39	Frt.	21	650	Wilson Bros. & Co. (Nev.)	San Francisco, Calif.	1312 Russ Building.
40	Tnk.†	42	2,800	Texas Co. (Del.)	Wilmington, Del.	7 West Tenth Street.
41	Frt.	36	2,800	States S. S. Co. (Nev.)	Portland, Oreg.	Porter Building.
42	Tow.†	4	600	Great Lakes Towing Co. (N. J.)	Duluth, Minn.	N. P. Dock, foot Seventh Avenue West.
43	Frt.	41	3,200	American-Hawaiian Steamship Co. (N. J.)	New York, N. Y.	90 Broad Street.
44	Pns.	221	14,000	Agul Navigation Co. (Me.)	do	Foot Wall Street.
45	Tow.	11	450	Houston Towing Co. (Tex.)	Houston, Tex.	Cotton Exchange Building.
46	Frt.†	20	1,300	Dunwic S. S. Corporation (Del.)	New York, N. Y.	17 Battery Place.
47	Pns.	142	8,500	New York & Cuba Mail Steamship Co. (Me.)	do	Foot Wall Street.
48	Frt.	2	400	Munson Inland Water Lines (N. Y.)	do	67 Wall Street.
49	Frt.	5	200	Charles V. Fix	Buffalo, N. Y.	1826 Niagara Street.
50	Fsh.	2	40	Alfred R. Moyer	Astoria, Oreg.	Box 7, Kelso, Wash.
51	Frt.†	27	1,300	Dawdle S. S. Corporation (Del.)	New York, N. Y.	17 Battery Place.
52	Fsh.	1	30	Walter Larson	Tacoma, Wash.	Yoman, Wash.
53	Frt.	25	1,500	Clyde-Mallory Lines (Me.)	New York, N. Y.	Pier 36, North River.
54	Tow.	8	350	Great Lakes Dredge & Dock Co. (N. J.)	Chicago, Ill.	104 South Michigan Avenue.
55	Tow.	17	340	Baltimore & Ohio R. R. Co. (Md.)	Baltimore, Md.	Baltimore and Charles Streets.
56	Frt.	28	1,200	Mid-West Transportation Co. (Mich.)	Detroit, Mich.	Union Trust Co. Building.
57	Frt.	3	75	Champlain Transportation Co.	Burlington, Vt.	181 Battery Street.
58	Frt.	15	750	Central Florida Transportation Co. (Fla.)	Jacksonville, Fla.	Sanford, Fla.

† Formerly st. s. Louisa and Alice.

†† Formerly st. s. Jamestown.

††† (a) Quabbin.

†††† (b) Cape Cod.

††††† (c) Emma H. Coppage.

†††††† (a) Anna E. Morse.

††††††† (b) Oakridge.

† Formerly st. s. Santa Rosa.

†† Formerly British st. s. Orinani.

††† Formerly British st. s. Orleans.

†††† Formerly British st. s. Ormes.

††††† Formerly st. s. Lake Fannin.

†††††† Formerly st. s. A. Fisher.

††††††† Formerly st. s. Lake Catherine.

Line No.	Official No.	Signal and radio-call letters	Rlg	Name of vessel	Tonnage		Dimensions			When built	Where built
					Gross	Net	Length	Breadth	Depth		
1	217206	KJTS	St. s.	OSKAWA.....□+	6,100	4,539	402.6	53.0	32.0	1918	Oakland, Calif.....
2	219744	KUJN	St. s.	OSPREY.....○	499	169	139.4	25.2	14.3	1919	Savannah, Ga.....
3	221814		St. s.	OSPREY.....○	39	26	58.2	15.1	5.7	1921	Erie, Pa.....
4	116079		St. s.	OSERING.....	365	233	128.0	28.0	8.6	1885	Linwood, Pa.....
5	219614	KULX	St. s.	OTHO.....□+○	4,839	2,978	380.5	53.1	27.0	1920	Tacoma, Wash.....
6	215813	WQCJ	St. s.	OTREGO.....□+○	4,638	2,595	370.9	45.3	20.7	1902	Hamburg, Germany..
7	155314		St. w.	Otto Marmet.....	278	172	142.5	28.3	4.8	1898	Raymond City, W. Va.
8	209666	WADF	St. s.	OTTO M. REHS.....+○	4,510	3,358	430.0	52.2	24.3	1906	West Bay City, Mich.
9	228227		St. w.	OUACHITA.....	255	211	144.0	29.5	6.2	1922	Nashville, Tenn.....
10	219604	KJTV	St. s.	OUTAGAMIE.....△	429	91	141.5	27.7	14.8	1920	Green Bay, Wis.....
11	155296		St. s.	OVERBROOK.....	179	89	104.2	24.4	11.2	1854	Philadelphia, Pa.....
12	202993		St. s.	OWABA.....	355	242	113.0	28.8	9.1	1905	Tottenville, N. Y.....
13	19041		St. s.	OX.....	109	74	60.8	30.1	10.0	1866	Brooklyn, N. Y.....
14	218922	KJTV	St. s.	OSARE.....□+	2,689	1,667	253.5	43.9	25.9	1919	Manitowoc, Wis.....
15	3805		St. s.	P. E. CROWLEY.....	4,077	3,398	381.7	50.5	28.0	1899	Buffalo, N. Y.....
16	200439	KJTW	St. s.	P. F. MARTIN.....	616	418	187.0	30.0	16.6	1908	Philadelphia, Pa.....
17	213769	KDZV	St. s.	PACIFIC.....□○	6,034	4,880	399.7	56.2	30.5	1915	San Francisco, Calif...
18	219871	KJTX	St. s.	PACIFIC CEDAR.....□+	5,237	3,189	396.4	54.7	27.4	1920	Nagasaki, Japan.....
19	217737	KJTZ	St. s.	PACIFIC HEMLOCK.....□+	5,651	3,517	406.7	54.2	27.7	1919	Seattle, Wash.....
20	217981	KJUB	St. s.	PACIFIC OAK.....□+	5,622	3,499	406.7	54.2	27.7	1919	do.....
21	220199	KJUC	St. s.	PACIFIC PINE.....□+	5,435	3,392	410.5	54.3	27.2	1920	Los Angeles, Calif.....
22	216333	KJUD	St. s.	PACIFIC REDWOOD.....□+	5,683	3,557	409.5	54.2	27.4	1918	Seattle, Wash.....
23	220634	KJUF	St. s.	PACIFIC SPRUCE.....□+	5,509	3,426	410.5	54.0	27.1	1920	South San Francisco, Calif.
24	204206	KJUG	St. s.	PACKERTON.....	430	292	100.2	30.4	11.4	1907	Port Richmond, N. Y.
25	216098	KJUH	St. s.	PADILLA.....+○	2,054	1,251	247.2	43.5	18.7	1918	Chicago, Ill.....
26	219336	KUQG	St. s.	PADNSAY.....□+○	4,838	2,977	380.4	53.1	27.0	1920	Tacoma, Wash.....
27	100681	KJUG	St. s.	PALACH.....□	195	110	151.0	20.0	11.2	1899	Chester, Pa.....
28	215500		St. s.	Palatine.....	24	15	45.0	14.9	5.0	1910	Csanajoharie, N. Y.....
29	95672		St. s.	Pallas.....	80	40	78.5	19.0	9.4	1882	Wilmington, Del.....
30	150917		St. s.	Palm Beach.....	17	11	61.4	12.5	4.2	1895	South Portland, Me.....
31	160550		St. s.	Palmyra.....	110	55	81.7	20.5	9.6	1891	Elizabeth, N. J.....
32	86662	KFNT	St. s.	PAM SCHNEIDER.....○	3,762	3,130	370.8	50.2	24.2	1903	Toledo, Ohio.....
33	224959		St. s.	Pan-Am.....	148	101	83.6	24.7	10.0	1925	Tottenville, N. Y.....
34	219683	KJUN	St. s.	PANAMA CITY.....□+	4,846	2,003	380.2	53.1	27.0	1920	Tacoma, Wash.....
35	221930	KDWZ	St. s.	PAN AMERICA.....□+○	13,712	8,054	517.0	72.2	27.8	1922	Sparrows Point, Md.....
36	218903	KOBM	St. s.	PAN AMERICAN.....□+○	4,810	3,036	386.6	52.2	27.4	1919	Arlington, N. Y.....
37	218731	KITX	St. s.	PAN ATLANTIC.....□+○	4,810	3,036	386.6	52.2	27.4	1919	do.....
38	211629	WACS	St. s.	PANAMAN.....□+○	5,195	3,156	407.7	53.7	28.1	1913	Sparrows Point, Md.....
39	231080	WDEK	St. s.	PAN BOLIVAR.....□+○	8,773	5,582	484.2	65.5	36.9	1931	Walsend-on-Tyne, England.
40	150466		St. s.	Pandora.....	13	6	42.0	12.5	5.6	1889	Ogdensburg, N. Y.....
41	220487	KJUK	St. s.	PANOL.....□+△	1,370	760	242.5	36.9	19.7	1920	Violet, La.....
42	217373	KJJS	St. s.	PAN ROYAL.....□+	5,627	3,461	410.5	54.3	27.2	1918	East San Pedro, Calif.
43	203911		St. s.	Panther.....	130	88	85.7	23.0	9.9	1907	West New Brighton, N. Y.
44	214668	WEQY	St. s.	PANUOL.....□+○	3,570	2,151	351.0	47.9	24.7	1917	Seattle, Wash.....
45	150710	KJUL	St. s.	PAOLI.....	330	224	125.4	26.0	14.7	1895	Philadelphia, Pa.....
46	226583	WNBS	St. s.	PAPOOSE.....□+○	5,939	3,636	412.0	53.2	31.2	1921	San Pedro, Calif.....
47	150774		St. s.	Park City.....	391	208	143.5	28.0	9.9	1898	Port Jefferson, N. Y.....
48	206818	KJUM	St. s.	PARKSLEY.....	296	201	125.0	25.0	12.6	1909	Camden, N. J.....
49	150410	KJUN	St. s.	Pasadena.....□	300	235	141.0	31.1	10.4	1887	San Francisco, Calif...
50	155090		St. p.	Passaic.....	1,055	824	193.5	36.0	13.3	1883	Newburgh, N. Y.....
51	202312		St. s.	Passaic.....	73	40	65.8	19.1	8.0	1905	New Baltimore, N. Y.
52	212002		St. s.	Passyunk.....	88	42	76.4	20.5	9.3	1913	Milford, Del.....
53	212653	KDHD	St. s.	PASTORES.....□+○	7,241	3,843	470.4	55.3	23.1	1912	Belfast, Ireland.....
54	221462		St. s.	Patapsco.....	76	51	68.6	21.3	8.1	1921	Tottenville, N. Y.....
55	204384	KJUG	St. s.	PATCOGUE.....	190	129	90.5	24.5	11.6	1907	Camden, N. J.....
56	226217	KJUP	St. s.	PATCO.....	282	148	135.6	22.6	12.7	1918	Fort William, Canada.

1 Formerly st. s. Sarah A. Jenks.
 2 Formerly German st. s. Prinz Eitel Friedrich.
 3 Formerly (a) James S. Dunham.
 4 Formerly (b) Lynnford E. Geer.
 5 Formerly st. w. Geo. Prince.
 6 Formerly st. s. Thomas C. Millard.
 7 Formerly st. s. Lake Savus.
 8 Formerly st. s. Buffalo.
 9 Formerly st. s. (a) Astral.
 10 Formerly st. s. (b) Standard II.
 11 Formerly st. s. Eastern Victor.

12 Formerly st. s. West Helix.
 13 Formerly st. s. West Hembrie.
 14 Formerly st. s. West Norranus.
 15 Formerly st. s. Westmount.
 16 Formerly st. s. West Canon.
 17 (a) st. s. Lake Crescent.
 18 Formerly (b) Columbian st. s. Lake Crescent.
 19 (c) st. s. Lake Crescent.
 20 (a) st. s. Idalia.
 21 Formerly (b) st. y. Malay II.

Line No.	Service	Crew	Horsepower	Name of owner	Home port	Address of owner
1	Ref.	51	2,800	United States Shipping Board.....	San Francisco, Calif...	369 Pine Street.
2	Fsh.	22	550	Portland Trawling Co. (Me.).....	New York, N. Y.	1 Fulton Fish Market.
3	Fsh.	5	60	John Hollander.....	Port Huron, Mich.	Harbor Beach, Mich.
4	Pas.	12	419	Lower Hudson Steamboat Co. (N. Y.).....	New York, N. Y.	78 Croton Avenue, Ossining, N. Y.
5	Frt.	45	2,568	American-West African Line (N. Y.).....	do.	17 Battery Place.
6	Frt.	47	2,400	Libby, McNeill & Libby (Me.).....	San Francisco, Calif...	Merchants Exchange Building.
7	Tow.	22	682	Raymond City Transportation Co. (Ohio)...	Cincinnati, Ohio.....	First National Bank Building.
8	Frt.	24	1,800	Reiss S. S. Co. (Del.).....	Wilmington, Del.....	7 West Tenth Street.
9	Pas.	30	400	Pittsburgh, Cincinnati & Louisville Packet Co. (Del.).....	Pittsburgh, Pa.....	Wheeling, W. Va.
10	Tow.	17	850	Standard Oil Co. (Ind.).....	Chicago, Ill.	910 South Michigan Avenue.
11	Frt.	20	650	Pennsylvania R. R. Co. (Pa.).....	New York, N. Y.	Pennsylvania Station.
12	Pas.	7	425	Richard S. Cors.....	do.	961 Seventy-fifth Street (H).
13	Frt.	5	160	Erle Basin Towing & Hoisting Co. (N. Y.).....	do.	25 Broadway.
14	Frt.	41	1,550	Clyde-Mallory Lines (Me.).....	do.	Pier 36, North River.
15	Frt.	31	2,257	Great Lakes Transit Corporation (N. Y.).....	Buffalo, N. Y.	223 Erie Street.
16	Tow.	16	1,000	Tugboat P. F. Martin Co. (Del.).....	Wilmington, Del.	Dover, Del.
17	Frt.	40	2,560	Argonaut Steamship Co. (N. Y.).....	New York, N. Y.	26 Beaver Street.
18	Frt.	31	3,200	United States Shipping Board.....	do.	45 Broadway.
19	Frt.	47	2,800	do.	do.	do.
20	Frt.	37	2,800	do.	do.	do.
21	Frt.	31	2,000	do.	do.	do.
22	Frt.	31	3,000	do.	do.	do.
23	Frt.	31	2,200	do.	do.	do.
24	Frt.	6	435	Lehigh Valley R. R. Co. of New Jersey (N. J.).....	do.	143 Liberty Street.
25	Frt.	48	1,200	Columbian Steamship Co. (Del.).....	do.	17 Battery Place.
26	Frt.†	44	2,500	American-West African Line (N. Y.).....	do.	do.
27	Pas.	8	1,000	William B. Bidell.....	do.	120 Willow Avenue, Hoboken, N. J.
28	Frt.	3	45	A. A. Parker.....	Albany, N. Y.	Waterford, N. Y.
29	Tow.	6	400	Mystic Steamship Co. Trustees.....	Boston, Mass.	250 Stuart Street.
30	Pas.	2	80	James T. De Berry.....	Key West, Fla.	West Palm Beach, Fla.
31	Tow.	5	350	Pennsylvania R. R. Co. (Pa.).....	New York, N. Y.	Pennsylvania Station.
32	Frt.	26	1,000	Schneider Steamship Co. (Del.).....	Wilmington, Del.	100 West Tenth Street.
33	Tow.	9	500	Mexican Petroleum Corporation (Me.).....	New York, N. Y.	122 East Forty-second Street.
34	Frt.	34	2,500	Pan Atlantic S. S. Corporation (Del.).....	Wilmington, Del.	Tenth and Shipley Streets.
35	Pas.	200	12,000	Munson Steamship Line (N. Y.).....	New York, N. Y.	67 Wall Street.
36	Frt.	38	2,500	Pan Atlantic S. S. Corporation (Del.).....	Wilmington, Del.	Tenth and Shipley Streets.
37	Frt.	35	3,268	do.	do.	do.
38	Frt.	30	4,000	American-Hawaiian Steamship Co. (N. J.).....	New York, N. Y.	90 Broad Street.
39	Tnk.†	41	3,000	Pan American Foreign Corporation (Del.).....	Wilmington, Del.	110 West Tenth Street.
40	Tow.	3	75	Little Falls Engineering & Equipment Co. (N. Y.).....	Oswego, N. Y.	Little Falls, N. Y.
41	Tnk.	24	750	Great Lakes Transport Corporation (Del.).....	New York, N. Y.	122 East Forty-second Street.
42	Frt.	37	2,800	Pan Atlantic S. S. Corporation (Del.).....	Wilmington, Del.	Tenth and Shipley Streets.
43	Tow.	7	500	Fred B. Dalzell.....	New York, N. Y.	21 State Street.
44	Frt.	48	2,500	New York & Cuba Mail Steamship Co. (Me.).....	do.	Foot Wall Street.
45	Tow.	10	850	Edward Nacy.....	do.	108 Van Wagenen Avenue, Jersey City, N. J.
46	Tnk.	39	3,000	Petroleum Navigation Co. (Tex.).....	Houston, Tex.	1307 Petroleum Building.
47	Frt.	7	700	Bridgeport & Port Jefferson Steamboat Co. (Conn.).....	Bridgeport, Conn.	6 Stratford Avenue.
48	Tow.	14	500	New York, Philadelphia & Norfolk R. R. Co. (Va.).....	Cape Charles, Va.	
49	Frt.	17	100	General Engineering & Dry Dock Co. (Calif.).....	San Francisco, Calif...	1100 Sansome Street.
50	Fer.	6	600	Erle R. R. Co. (N. Y.).....	New York, N. Y.	60 Church Street.
51	Tow.	6	250	Newark & New York Towboat Co. (N. Y.).....	Nowark, N. J.	1 Passaic Street.
52	Tow.	6	374	City of Philadelphia.....	Philadelphia, Pa.	City Hall.
53	Pas.	122	6,500	United Fruit S. S. Corporation (Del.).....	New York, N. Y.	Pier 3, N. R.
54	Tow.	5	250	Atlantic Transport Co. (W. Va.).....	Baltimore, Md.	Chamber of Commerce.
55	Tow.	7	750	Long Island R. R. Co. (N. Y.).....	New York, N. Y.	Pennsylvania Terminal.
56	Tow.	9	600	Salvage Process Corporation (N. Y.).....	do.	224 Bush Street (B).

17 Formerly st. s. {
 a Henry C. Winship.
 b Francis H. Jackson.
 c Fred B. Dalzell.
 18 Formerly st. s. {
 a George L. Craig.
 b Robert R. Paisley.
 c Robert J. Paisley.
 19 Formerly st. s. {
 a Ossa.
 b Exbrook.
 20 Formerly st. s. {
 a Yaphank.
 b Willpolo.
 21 Formerly st. s. {
 a Richmond Boro.
 b Willfaro.

22 Formerly st. s. Crudoll.
 23 Formerly st. s. {
 a West Curnifax.
 b Exford.
 24 Formerly st. s. {
 a Interstate.
 b Interstate No. 1.
 25 Formerly Dutch st. s. Silvanus.
 26 Formerly st. p. Oswego.
 27 Formerly st. s. Thomas J. Johnson.
 28 Formerly British st. s. Pastores.
 29 Formerly st. s. Walter L. Meseck.
 30 Formerly British st. s. {
 a Navarin.
 b Hohenlinden

Steam Vessels

Line No.	Official No.	Signal and radio-call letters	Rig	Name of vessel	Tonnage		Dimensions			When built	Where built
					Gross	Net	Length	Breadth	Depth		
1	226976	WPBQ	St. s.	¹ PAT DOHNEY..... □+⊕	7,053	4,387	430.0	59.2	33.4	1921	Chester, Pa.
2	207961		St. s.	¹ Paterson.....	579	394	160.5	37.9	13.9	1899	Boston, Mass.
3	208757	KJUQ	St. s.	¹ PATERSON..... □	119	81	87.3	18.0	11.4	1911	Seattle, Wash.
4	212557		St. s.	¹ Paterson.....	130	88	79.9	24.1	10.5	1914	Noank, Conn.
5	70562		St. s.	¹ Pathfinder.....	27	18	60.0	11.2	5.5	1885	Vermilion, Ohio.
6	208407		St. s.	¹ PATHFINDER..... △	6,751	5,409	630.0	60.2	32.2	1906	Wyandotte, Mich.
7	150621	KJUR	St. s.	¹ PATIENCE.....	292	198	122.3	25.0	14.0	1901	Camden, N. J.
8	226296		St. w.	¹ PATRICIA BARRETT.....	648	408	175.0	40.0	6.4	1927	Jeffersonville, Ind.
9	219903	KUPM	St. s.	¹ PATRICK HENRY..... □+⊕	7,743	4,914	439.6	60.2	33.7	1920	Gloucester City, N. J.
10	220608	KGQK	St. w.	¹ PATRICK J. HURLEY..... □+⊕	530	341	158.1	42.0	6.1	1930	Dubuque, Iowa.
11	230779		St. s.	¹ Patrick J. McGuirk.....	110	75	75.8	22.0	9.9	1931	Tottenville, N. Y.
12	200549		St. s.	¹ PATRIOT.....	62	42	69.0	18.0	7.4	1903	Port Richmond, N. Y.
13	214533		St. s.	¹ PAUL J.....	18	12	47.2	13.0	5.3	1916	Buffalo, N. Y.
14	200905	KJUS	St. s.	¹ Paul Card.....	153	104	107.5	21.6	11.0	1904	Baltimore, Md.
15	215528	WLCH	St. s.	¹ PAUL LUCKENBACH..... □+⊕	6,606	4,125	471.1	59.2	28.0	1913	Bremen, Germany.
16	221455	KDTE	St. s.	¹ PAUL SHOUP..... □+⊕	6,816	4,245	424.4	58.2	32.9	1921	Chester, Pa.
17	222006		St. w.	¹ Paul Thompson.....	136	136	126.3	24.0	3.9	1922	Wabasha, Minn.
18	233188		St. w.	Paul F. Thomas.....	128	128	107.0	30.0	4.0	1934	Mudson, Ind.
19	216222	KJIO	St. s.	¹ PAUL H. HARWOOD..... □+⊕	6,520	3,957	435.0	56.0	32.0	1918	San Francisco, Calif.
20	214440	WKCL	St. s.	¹ PAULSBORO..... □+⊕	6,698	4,171	435.0	56.0	33.4	1916	do.
21	226381		St. s.	¹ Pauline.....	11	7	37.3	11.2	2.4	1910	Saint Ignace, Mich.
22	150263		St. p.	¹ Paunpeck.....	820	627	199.0	35.2	12.8	1882	Newburgh, N. Y.
23	203925	KJUT	St. s.	¹ PAWNEE..... □+⊕	1,907	1,382	250.5	40.0	25.0	1907	Wilmington, Del.
24	116068	KJUU	St. s.	¹ Pawtucket.....	589	296	149.8	28.8	11.5	1886	Bath, Me.
25	214680		St. s.	¹ PEACE.....	99	33	107.8	22.0	5.2	1917	Coraopolis, Pa.
26	220852	KDKY	St. s.	¹ PEACOCK..... □+⊕	741	23	180.0	35.4	15.7	1918	New York, N. Y.
27	221417		St. s.	¹ Pearson.....	297	160	123.8	26.6	6.7	1921	Detroit, Mich.
28	150160		St. s.	¹ Peconic.....	153	91	127.0	18.5	8.5	1879	Kennebunk, Me.
29	130747	WHCH	St. s.	¹ PEGOS..... □+⊕	4,572	2,903	390.9	48.3	15.6	1899	Newport News, Va.
30	150985		St. s.	¹ Pedro Costa.....	51	32	72.0	18.0	7.3	1903	San Francisco, Calif.
31	106947		St. s.	¹ Peerless.....	34	17	55.2	15.0	6.0	1892	Bordentown, N. J.
32	215794		St. s.	¹ Peerless..... □	205	98	109.6	25.2	13.0	1917	Norfolk, Va.
33	81801		St. s.	¹ PEGASUS..... △	4,776	3,352	410.0	50.0	28.0	1902	Cleveland, Ohio.
34	130828		St. s.	¹ Peggy.....	19	13	62.0	13.9	5.0	1899	Grindstone Island, N. Y.
35	203339		St. s.	¹ Pelham.....	46	31	58.0	14.2	6.1	1906	Croton, N. Y.
36	204081		St. s.	¹ Pelham.....	54	36	54.5	19.3	7.5	1907	Tottenville, N. Y.
37	150979		St. p.	¹ PELICAN.....	1,079	1,070	303.0	53.0	7.3	1902	Dubuque, Iowa.
38	218621	KJUV	St. s.	¹ Pelican..... □	379	168	150.1	25.0	13.3	1919	South Portland, Me.
39	141270		St. s.	¹ PEMAQUID.....	409	225	132.5	28.0	9.8	1893	Philadelphia, Pa.
40	25351	WFFX	St. p.	¹ PEMBERTON.....	831	623	175.5	31.0	11.5	1902	Wilmington, Del.
41	150768		St. s.	¹ PENCOYD.....	119	81	88.2	19.0	10.6	1897	Philadelphia, Pa.
42	219215	KOMJ	St. s.	¹ PENGUIN.....	377	183	139.4	25.2	13.2	1919	Cleveland, Ohio.
43	150900	KJUW	St. s.	¹ PENLAN.....	137	93	89.3	20.6	9.6	1901	Philadelphia, Pa.
44	222450		St. s.	¹ Penn Manor..... □+⊕	105	71	81.1	20.8	9.0	1919	Sharpton, Md.
45	219555	KUNF	St. s.	¹ PENNMAR..... □+⊕	5,868	3,636	385.3	51.2	25.6	1920	Kobe, Japan.
46	77156		St. s.	¹ Pennsylvania.....	76	38	75.0	18.0	9.1	1894	Philadelphia, Pa.
47	125843		St. s.	¹ Pennsylvania.....	85	42	85.0	17.6	9.5	1880	do.
48	150849	KJUX	St. s.	¹ PENNSYLVANIA.....	1,352	857	244.3	40.0	14.8	1900	Chester, Pa.
49	209370		St. s.	¹ PENNSYLVANIA.....	97	30	71.0	20.0	10.8	1911	Cleveland, Ohio.
50	215286	WKCV	St. s.	¹ PENNSYLVANIA..... □+⊕	6,390	3,970	416.8	56.1	32.7	1917	Quincy, Mass.
51	220024	KUSG	St. s.	¹ PENNSYLVANIA..... □+⊕	5,452	3,522	410.5	54.3	27.2	1920	Los Angeles, Calif.
52	220044	WMDS	El. s.	¹ PENNSYLVANIA..... □+⊕	18,200	9,702	589.4	80.3	20.9	1929	Newport News, Va.
53	222747	KFFC	St. s.	¹ PENNSYLVANIA SUN..... □+⊕	8,862	5,535	480.5	66.0	36.8	1923	Chester, Pa.
54	211297	WACT	St. s.	¹ PENNSYLVANIAN..... □+⊕	5,155	3,145	407.7	53.7	28.1	1913	Sparrows Point, Md.

¹ Formerly Belgian st. s. Sunoco.
² Formerly st. s. Governor Russell.
³ Formerly st. s. *a* David Bosman.
b G. H. Minor.
⁴ Formerly st. s. J. L. Wayland.
⁵ Formerly st. s. Samuel Mather.
⁶ Formerly st. s. William Tracy.
⁷ Formerly st. s. Ram.

⁸ Formerly st. s. Imperial.
a German st. s. Mark.
⁹ Formerly *b* st. s. Suwanee.
c st. s. Poznam.
¹⁰ Formerly st. w. *a* Capella.
b Gillespie.
¹¹ Formerly st. s. Sappho.
¹² Formerly U. S. N. st. s. Peacock.

Line No.	Service	Crew	Horsepower	Name of owner	Home port	Address of owner
1	Tnk.	34	2,800	Riehfield Oil Co. of California (Del.)	Los Angeles, Calif.	c/o William C. McDuffie, Riehfield Building.
2	Fer.	7	700	Riverside & Fort Lee Ferry Co. (N. Y.)	New York, N. Y.	Edgewater, N. J.
3	Whl.	10	325	American Pacific Whaling Co. (S. Dak.)	Seattle, Wash.	L. C. Smith Building.
4	Tow.	6	250	Erle R. R. Co. (N. Y.)	New York, N. Y.	50 Church Street.
5	Tow.	2	100	Mohawk Dredge & Dock Co. (N. Y.)	Oswego, N. Y.	Box 416, Herkimer, N. Y.
6	Frt.	32	1,800	Interlake Steamship Co. (Del.)	Wilmington, Del.	100 West Tenth Street.
7	Tow.	14	500	Reading Co. (Pa.)	Philadelphia, Pa.	Reading Terminal.
8	Tow.	9	700	Barrett Line (Ohio)	Cincinnati, Ohio	Chamber of Commerce Building.
9	Frt. †	37	3,500	United States Shipping Board.	Philadelphia, Pa.	Bourse Building.
10	Tow.	22	1,000	Inland Waterways Corporation (U. S. A.)	Dubuque, Iowa.	Pier 93, North River.
11	Tow.	5	400	Shamrock Towing Co. (Del.)	New York, N. Y.	24 State Street.
12	Tow.	4	150	Fred B. Dalzell	do.	c/o Midland Steamship Co., Terminal Tower.
13	Tow.	1	60	Capt. John J. Freitas	Cleveland, Ohio.	11 Moore Street.
14	Tow.	11	350	Hollis Towing Line (N. Y.)	New York, N. Y.	120 Wall Street.
15	Frt.	49	4,000	Luckenbach S. S. Co. (Del.)	do.	70 New Montgomery Street.
16	Tnk.	40	2,700	Associated Oil Co. (Calif.)	San Francisco, Calif.	132 South Thirteenth Street,
17	Tow.	6	450	Wood Brothers Construction Co. (Nebr.)	Omaha, Nebr.	Lincoln, Nebr.
18	Fer.	3	200	Twenty-sixth Street Ferry Co. (Ohio)	Cincinnati, Ohio.	Proctorville, Ohio.
19	Tnk. †	3	2,600	Pan American Foreign Corporation (Del.)	Wilmington, Del.	110 West Tenth Street.
20	Tnk.	36	3,000	Standard-Vacuum Transportation Co. (Del.)	New York, N. Y.	26 Broadway.
21	Fsh.	1	18	Peter Truckey	Sault Ste. Marie, Mich.	St. Ignace, Mich.
22	Pas.	7	450	Westchester Ferry Corporation (N. Y.)	New York, N. Y.	26 Main Street, Yonkers, N. Y.
23	Frt.	23	1,200	Clyde-Mallory Lines (Me.)	do.	Pier 36, North River, foot Liberty Street.
24	Frt.	28	750	Colonial Navigation Co. (N. Y.)	do.	Pier 11, North River, foot Liberty Street.
25	Tow.	10	280	Dravo Contracting Co. (Pa.)	Pittsburgh, Pa.	4801 Grand Street.
26	Msc.	19	1,400	United States Shipping Board.	New York, N. Y.	45 Broadway.
27	Frt.	9	150	Valley Sand Co. (Mich.)	Port Huron, Mich.	209 South Chilson Street, Bay City, Mich.
28	Fsh.	23	400	McNeal Company (Va.)	Reedville, Va.	Pier 36, North River.
29	Frt.	43	4,300	Clyde-Mallory Lines (Me.)	New York, N. Y.	539 Washington Street.
30	Fsh.	3	90	Associated Fisheries (Calif.)	San Francisco, Calif.	58 Sterling Avenue, Weehawken, N. J.
31	Tow.	3	150	Lillian Kelling	New York, N. Y.	Romoke Dock.
32	Tow.	5	600	Wood Towing Corporation (Va.)	Norfolk, Va.	100 West Tenth Street.
33	Frt.	24	1,600	Interlake S. S. Co. (Del.)	Wilmington, Del.	40 East Mohawk Street,
34	Frt.	3	75	Augustus R. Hinckley	Oswego, N. Y.	Parishville, N. Y.
35	Pas.	4	60	James J. Lawler	Hartford, Conn.	82 Rocky Hill Avenue, New Britain, Conn.
36	Tow.	6	300	Red Star Towing & Transportation Co. (W. Va.)	New York, N. Y.	21 West Street.
37	Fer.	10	1,346	Valley Railroad Co. (Tenn., Miss. & La.)	Memphis, Tenn.	135 East Eleventh Place, Chicago, Ill.
38	Fsh.	32	700	Consolidated Fisheries Co. (Del.)	Wilmington, Del.	Lewes, Del.
39	Pas.	15	701	Sound S. S. Lines (Del.)	New York, N. Y.	Pier 31, East River.
40	Pas.	34	1,000	Nantasket-Boston Steamboat Co. (Mass.)	Boston, Mass.	Hull, Mass.
41	Tow.	10	350	Reading Co. (Pa.)	Philadelphia, Pa.	Reading Terminal.
42	Fsh.	21	600	Portland Trawling Co. (Me.)	New York, N. Y.	1 Fulton Fish Market.
43	Tow.	5	600	Reading Co. (Pa.)	Philadelphia, Pa.	Reading Terminal.
44	Tow.	8	400	John E. Matton & Son (N. Y.)	Albany, N. Y.	Third Street, Waterford, N. Y.
45	Frt.	35	2,300	Calmar S. S. Corporation (Del.)	New York, N. Y.	25 Broadway.
46	Tow.	5	200	Curtis Bay Towing Co. (Pa.)	Philadelphia, Pa.	Bourse Building.
47	Tow.	9	350	Intracoastal Towing & Transportation Co. (Tex.)	Houston, Tex.	Petroleum Building.
48	Pas.	38	3,300	New York, Philadelphia & Norfolk R. R. Co. (Va.)	Cape Charles, Va.	N. P. Dock.
49	Tow.	4	1,000	Great Lakes Towing Co. (N. J.)	Duluth, Minn.	7 West Tenth Street.
50	Tnk.	34	3,000	Texas Co. (Del.)	Wilmington, Del.	Porter Building.
51	Frt.	40	2,800	States S. S. Co. (Nev.)	Portland, Oreg.	1 Broadway.
52	Pas.	323	17,000	American Line Steamship Corporation (Del.)	New York, N. Y.	1009 Walnut Street.
53	Tnk. †	38	4,300	Sun Oil Co. (N. J.)	Philadelphia, Pa.	90 Broad Street.
54	Frt.	37	4,000	American-Hawaiian Steamship Co. (N. J.)	New York, N. Y.	

¹¹ Formerly st. s. El Sud.
¹² Formerly st. s. A. M. Bramell.
¹³ Formerly st. s. William H. Gratwick.
¹⁴ Formerly st. s. Niagara.
¹⁵ Formerly st. s. Thos. W. Rogers.
¹⁶ Formerly st. s. Long Island.
¹⁷ Formerly st. p. Uncatena.

²⁰ Formerly U. S. N. No. 57.
²¹ Formerly st. s. ^a Eastern Ocean.
²² Formerly st. s. ^b George Allen.
²³ Formerly st. s. John E. Mahrer.
²⁴ Formerly st. s. ^a Confidence.
²⁵ Formerly st. s. ^b Waban.
²⁶ Formerly st. s. West Nomentum.

Line No.	Official No.	Signal and radio-call letters	Rtg	Name of vessel	Tonnage		Dimensions			When built	Where built
					Gross	Net	Length	Breadth	Depth		
1	92259		St. p.	PENNSVILLE.....	725	457	196.0	37.4	11.1	1890	Newburgh, N. Y.
2	150705	KQQR	St. s.	PENOSCOT..... [⊕]	3,943	2,821	454.0	44.5	22.5	1895	West Bay City, Mich.
3	150750		St. s.	PEORIA.....	302	147	126.0	25.0	14.0	1897	Philadelphia, Pa.
4	96663		St. s.	PENTECOST MITCHELL..... [△]	4,044	2,917	414.0	50.0	28.0	1903	Lorain, Ohio
5	202039	WRCP	St. s.	PEQUONNOCK..... [○]	2,930	1,986	275.7	45.1	16.7	1906	Chester, Pa.
6	208831	KJUY	St. s.	Pequot.....	282	192	144.4	22.5	11.2	1911	Wilmington, Del.
7	210516		St. s.	Pequot.....	199	102	101.4	20.0	8.6	1912	Tottenville, N. Y.
8	211025		St. s.	PERCIVAL ROBERTS, Jr..... [△]	7,593	5,862	580.0	58.0	32.0	1913	Lorain, Ohio
9	92006		St. s.	Pere Marquette 6.....	341	232	130.9	20.8	9.8	1888	Manitowoc, Wis.
10	227050		St. s.	PERE MARQUETTE 12.....	2,767	1,123	380.0	53.1	18.5	1927do.....
11	200611		St. s.	PERE MARQUETTE 14.....	2,531	1,655	327.6	52.1	21.0	1904	Wyandotte, Mich.
12	150740	WDCA	St. s.	PERE MARQUETTE 15..... [⊕]	2,443	1,631	337.1	56.0	17.0	1896	West Bay City, Mich.
13	150906	WDCC	St. s.	PERE MARQUETTE 17..... [⊕]	2,775	1,685	338.0	56.0	19.5	1901	Cleveland, Ohio
14	208305	WDCD	St. s.	PERE MARQUETTE 18..... [⊕]	2,777	1,690	338.0	57.6	21.7	1911	Chicago, Ill.
15	200459	WDCB	St. s.	PERE MARQUETTE 19..... [⊕]	2,626	1,548	338.0	56.0	19.5	1903	Cleveland, Ohio
16	200531	WDC E	St. s.	PERE MARQUETTE 20..... [⊕]	2,626	1,495	338.0	56.0	10.5	1903do.....
17	223796	WDC F	St. s.	PERE MARQUETTE 21..... [⊕]	2,992	1,511	317.9	56.2	19.2	1924	Manitowoc, Wis.
18	224122	WDC G	St. s.	PERE MARQUETTE 22..... [⊕]	2,985	1,501	317.9	56.2	10.2	1924do.....
19	216069		St. s.	PERRY G. HAGUE.....	50	9	58.0	15.0	7.9	1918	Baton Rouge, La.
20	202475		St. s.	PERSEUS..... [⊕]	4,978	3,770	462.0	50.8	24.0	1905	St. Clair, Mich.
21	221698		St. s.	Perseverance.....	385	261	142.0	31.6	14.4	1919	Fall River, Mass.
22	204779		St. p.	Perth Amboy.....	618	389	142.3	34.0	12.9	1907	Noank, Conn.
23	210781	KJUZ	St. s.	PERTH AMBOY.....	452	307	138.9	28.4	16.5	1912	Port Richmond, N. Y.
24	86534		St. s.	PERTH AMBOY No. 1.....	204	139	96.0	20.7	11.3	1900do.....
25	86509		St. s.	PERTH AMBOY No. 2.....	204	139	96.0	20.7	11.3	1900do.....
26	93064		St. s.	PERTH AMBOY No. 3.....	204	139	96.0	20.7	11.3	1900do.....
27	222878		St. s.	Perth Amboy No. 4.....	106	72	81.3	20.6	9.9	1919	Morris Heights, N. Y.
28	212915		St. w.	Petaluma.....	448	339	148.4	32.3	7.5	1914	Benicia, Calif.
29	232130	KDCY	St. s.	PETEN..... [⊕]	6,968	3,152	415.4	60.2	24.0	1933	Newport News, Va.
30	86333		St. s.	Peter Hugan.....	98	56	75.0	17.5	7.4	1895	Noank, Conn.
31	219741	KJJP	St. s.	PETER HELMS..... [⊕]	3,326	2,025	322.0	46.2	25.0	1920	Mobile, Ala.
32	220276	KUZT	St. s.	PETER KERR..... [⊕]	6,600	4,157	415.0	55.7	31.9	1920	Osaka, Japan
33	210114		St. s.	PETER KOENIG.....	688	468	162.0	35.4	10.6	1912	Manitowoc, Wis.
34	203898		St. s.	Peter Reiss.....	95	59	76.0	22.0	11.0	1906	Sturgeon Bay, Wis.
35	207471	WADG	St. s.	PETER REISS..... [⊕]	5,923	4,217	512.0	54.0	30.0	1910	West Superior, Wis.
36	204819		St. s.	Peter Rinelli.....	94	64	83.5	23.0	7.3	1907	Port Jefferson, N. Y.
37	226565		St. s.	PETER STUYVESANT..... [⊕]	1,721	633	260.5	60.0	15.8	1927	Wilmington, Del.
38	262368	KFLO	St. s.	PETER WHITE..... [⊕]	6,184	4,031	604.0	54.2	31.0	1905	Ecorse, Mich.
39	204030		St. s.	Peter C. Struven.....	254	118	144.0	22.0	9.5	1907	Pocomoke City, Md.
40	210818	KEXT	St. s.	PETER H. CROWELL..... [⊕]	3,101	2,423	313.5	46.1	22.0	1917	Newport News, Va.
41	150404		St. s.	Peter W. French.....	48	24	72.0	16.5	7.6	1882	Boston, Mass.
42	203677		St. s.	PETER A. B. WIDENER..... [⊕]	7,053	5,444	580.0	58.0	27.4	1906	Chicago, Ill.
43	150425		St. s.	Petoskey.....	770	544	171.3	30.4	12.2	1888	Manitowoc, Wis.
44	210070		St. s.	Petrel.....	50	30	57.5	16.5	6.5	1912	Hoquiam, Wash.
45	211086		St. w.	PETROLEUM No. 3.....	231	159	125.5	28.7	6.2	1913	San Francisco, Calif.
46	80993		St. s.	Philadelphia.....	87	43	83.2	19.0	8.1	1883	Philadelphia, Pa.
47	150806		St. s.	PHILADELPHIA.....	826	561	191.0	46.1	15.2	1899	Chester, Pa.
48	208789		St. s.	PHILADELPHIA.....	45	31	61.0	16.0	8.0	1911	Lorain, Ohio
49	214565	KJVA	St. s.	PHILADELPHIA..... [⊕]	2,453	1,759	253.0	43.5	21.5	1916	Ecorse, Mich.
50	225813		St. s.	PHILADELPHIA.....	1,028	695	189.5	36.2	14.5	1926	Wilmington, Del.
51	232637		St. s.	PHILADELPHIA.....	56	38	64.2	16.0	7.5	1894do.....
52	151008		St. s.	Philip.....	75	51	65.0	22.8	5.8	1903	Honchester, Mass.
53	220016		St. s.	Philip Mago.....	32	21	48.0	14.5	6.9	1915	Tonawanda, N. Y.
54	201928		St. s.	PHILIP MINCH..... [⊕]	5,865	4,471	480.0	52.0	30.0	1905	Lorain, Ohio
55	224508	WCDG	St. s.	PHILIP D. BLOCK..... [⊕]	7,931	6,210	586.3	60.2	28.0	1925do.....
56	150806		St. s.	Phillip F. Kelly.....	151	72	89.3	22.3	10.5	1901	Tacoma, Wash.
57	230748		St. w.	Phillips.....	212	120.0	27.1	4.0	1931	Paducah, Ky.	
58	150295		St. s.	Phillips Eaton.....	19	9	49.9	12.6	5.7	1883	Bath, Me.
59	150775		St. s.	Phoenix.....	118	80	85.9	22.1	10.5	1898	Tompkins Cove, N. Y.
60	216824	WJEO	St. s.	PHOENIX..... [⊕]	5,731	3,511	400.8	54.3	31.4	1918	Chester, Pa.
61	214757	KJVD	St. s.	Phyllis..... [⊕]	1,266	695	215.3	42.8	17.1	1917	Aberdeen, Wash.
62	130510	KJVE	St. s.	Piankaskan.....	899	611	200.0	31.0	11.0	1890	Wilmington, Del.
63	92998		St. w.	Piase.....	214	214	170.2	34.0	4.6	1869	Mobile, Ala.
64	150313		St. p.	Piedmont.....	1,854	1,169	257.1	39.5	15.6	1883	Oakland, Calif.

¹ Formerly st. p. Montauk.
² Philadelphia.
³ Formerly st. s. U. S. Navy st. s. Peoria.
⁴ Formerly st. s. H. B. Hawgood.
⁵ Formerly st. s. J. A. Palmer, Jr.
⁶ Formerly st. s. Mark B. Covell.
⁷ Formerly st. s. Pere Marquette.

⁸ Formerly st. s. Frank J. Hecker.
⁹ (a) Genesee.
¹⁰ Formerly st. s. (b) New York Marine Co. No. 1.
¹¹ (a) Ganoga.
¹² Formerly st. s. (b) New York Marine Co. No. 2.
¹³ (a) Mahanoy.
¹⁴ Formerly st. s. (b) New York Marine Co. No. 2.

Line No.	Service	Crew	Horsepower	Name of owner	Home port	Address of owner
1	Fer.	6	540	Delaware-New Jersey Ferry Co. (Del.)	Wilmington, Del.	Foot East Fourth Street.
2	Frt.	20	1,150	Nicholson Universal S. S. Co. (Del.)	do.	1465 West Jefferson Avenue, Detroit, Mich.
3	Tow.	18	450	Standard Dredging Co. (N. J.)	New York, N. Y.	80 Broad Street.
4	Frt.	27	1,500	Pittsburgh Steamship Co. (W. Va.)	Duluth, Minn.	Wolvyn Building.
5	Frt.	21	1,600	New England Steamship Co. (Conn.)	New London, Conn.	State Street.
6	Fsh.	10	450	McNeal Edwards Co. (Va.)	Reedville, Va.	
7	Frt.	9	325	United States Gypsum Transportation Co. (N. Y.)	New York, N. Y.	17 State Street.
8	Frt.	21	1,880	Pittsburgh Steamship Co. (W. Va.)	Duluth, Minn.	Wolvyn Building.
9	Frt.	11	210	Marquette Transit Co.	Milwaukee, Wis.	1118 Stanton Street, Marinette, Wis.
10	Fer.	17	3,200	Pere Marquette Railway Co. (Mich.)	Port Huron, Mich.	Foot Court Street.
11	Fer.	33	1,800	do.	Detroit, Mich.	Foot Third Street.
12	Pas.	42	2,500	do.	Grand Haven, Mich.	Ludington, Mich.
13	Pas.	44	2,500	do.	do.	do.
14	Pas.	40	2,500	do.	do.	do.
15	Pas.	36	2,280	do.	do.	do.
16	Pas.	36	2,300	do.	do.	do.
17	Pas.	42	2,700	do.	do.	do.
18	Pas.	42	2,700	do.	do.	do.
19	Misc.	8	100	Knowles Iron Works of Louisiana (La.)	New Orleans, La.	109 Tchoupitoulas Street.
20	Frt.	29	1,600	Interlake Steamship Co. (Del.)	Wilmington, Del.	100 West Tenth Street.
21	Tow.	13	460	Cornell Steamboat Co. (N. Y.)	Albany, N. Y.	22 Ferry Street, Kingston, N. Y.
22	Fer.	6	300	Staten Island Ry. Co. (N. Y.)	New York, N. Y.	25 Broadway.
23	Tow.	15	375	Interports Transportation Corporation (N. Y.)	do.	17 Battery Place.
24	Tow.	13	500	Fred B. Dalzell.	do.	24 State Street.
25	Tow.	13	500	G. H. Dalzell.	do.	do.
26	Tow.	12	500	Fred B. Dalzell.	do.	do.
27	Tow.	6	250	do.	do.	do.
28	Pas.	17	250	Petaluma & Santa Rosa R. R. Co. (Calif.)	San Francisco, Calif.	Pier No. 9.
29	Pas.	113	10,500	United Mail S. S. Co. (Del.)	New York, N. Y.	Pier 3, North River.
30	Frt.	1	100	Peter Hagan.	Philadelphia, Pa.	127 Walnut Street.
31	Frt.	32	1,600	Chas. R. McCormick Lumber Co. (Del.)	San Francisco, Calif.	461 Market Street.
32	Frt.	33	3,200	Pacific Atlantic S. S. Co. (Del.)	Portland, Oreg.	Porter Building.
33	Frt.	9	1,500	Koenig Transportation Co. (Mich.)	Detroit, Mich.	1480 Gratiot Avenue.
34	Tow.	8	450	C. Reiss Coal Co. (Wis.)	Milwaukee, Wis.	Reiss Bldg., Sheboygan, Wis.
35	Frt.	23	1,600	Reiss Steamship Co. (Del.)	Wilmington, Del.	7 West Tenth Street.
36	Frt.	6	175	Peter Rhnell.	New York, N. Y.	Foot Smith Street (B).
37	Pas.	60	2,700	Hudson River Day Line (N. Y.)	do.	Desrosses Street Pier.
38	Frt.	33	1,700	Presque Isle Transportation Co. (Del.)	Wilmington, Del.	100 West Tenth Street.
39	Fsh.	26	350	Consolidated Fisheries Co. (Del.)	do.	Lewes, Del.
40	Frt.	35	1,400	Mystic Steamship Co., Trustees.	Boston, Mass.	250 State Street.
41	Tow.	6	275	do.	do.	do.
42	Frt.	25	1,800	Pittsburgh Steamship Co. (W. Va.)	Duluth, Minn.	Wolvyn Building.
43	Pas.	35	450	Leroy Woodland.	Milwaukee, Wis.	622 North Water Street.
44	Tow.	4	125	Polson Logging Co. (Wash.)	Aberdeen, Wash.	Polson Bldg., Hoquiam, Wash.
45	Frt.	6	200	Standard Oil Co. (Del.)	San Francisco, Calif.	225 Bush Street.
46	Tow.	10	350	Daniel Roe Towing & Transportation Co. (N. J.)	New York, N. Y.	1 Broadway.
47	Fer.	7	1,800	Pennsylvania R. R. Co. (Pa.)	do.	Pennsylvania Station.
48	Fsh.	5	55	Booth Fisheries Corporation (Del.)	Chicago, Ill.	300 West Adams Street.
49	Frt.	26	1,300	Clyde-Mallory Lines (Me.)	New York, N. Y.	Pier 36, North River.
50	Fer.	8	1,200	Reading Co. (N. J.)	Philadelphia, Pa.	Reading Terminal.
51	Tow.	5	275	George H. Anderson.	do.	28 Ridley Avenue, Aldan, Pa.
52	Lgt.	3	30	Thomas F. Reed.	Gloucester, Mass.	6 Pearce Street.
53	Tow.	2	40	Frank L. Mugo.	Buffalo, N. Y.	187 Bryant Street, North Tonawanda, N. Y.
54	Frt.	30	1,400	Kinsman Transit Co. (Del.)	Wilmington, Del.	100 West Tenth Street.
55	Frt.	34	2,200	Pioneer Steamship Co. (Del.)	do.	do.
56	Fsh.	9	300	New England Fish Co. (Me.)	Boston, Mass.	44 Boston Fish Pier.
57	Tow.	15	500	Phillips-Hechman Towing Corporation (Mo.)	St. Louis, Mo.	4553 Washington Boulevard.
58	Tow.	2	75	A. E. McReel Co. (N. H.)	Portsmouth, N. H.	Exeter, N. H.
59	Tow.	8	450	Goodwin-Gallagher Sand & Gravel Corporation (N. Y.)	New York, N. Y.	551 Fifth Avenue.
60	Tnk.	44	3,500	American Tankers Corporation (Mass.)	Boston, Mass.	80 Boylston Street.
61	Frt.	23	800	W. R. Chamberlin.	San Francisco, Calif.	1 Drumm Street.
62	Frt.	36	550	Newcastle Terminal Co. (Del.)	Baltimore, Md.	Pier 4, Light Street.
63	Pas.	31	780	Eagle Packet Co. (Mo.)	St. Louis, Mo.	Foot Vine Street.
64	Fer.	17	257	Central Pacific Ry. Co. (Utah)	San Francisco, Calif.	65 Market Street.

¹¹ Formerly *a* U. S. S. Harbor tug No. 78.
¹² *b* st. s. New York Marine Co. No. 11.
¹³ Formerly st. s. *a* George M. Long.
¹⁴ Formerly st. s. *b* Standlight No. 1.
¹⁵ Formerly st. s. Hutchinson.
¹⁶ Formerly st. s. Eastern Sailor.
¹⁷ Formerly st. s. E. Gunnell.

¹⁸ Formerly st. s. Frank T. Lane.
¹⁹ Formerly *a* st. s. Peter C. Struven.
²⁰ *b* U. S. N. st. s. Peter C. Struven.
²¹ Formerly st. s. W. H. Jackson.
²² Formerly U. S. Engineer Corps st. s. Philadelphia.
²³ Formerly st. s. Neuse.
²⁴ Formerly st. w. Mary S. Brees.

Steam Vessels

Line No.	Official No.	Signal and radio-call letters	Rig	Name of vessel	Tonnage		Dimensions			When built	Where built
					Gross	Net	Length	Breadth	Depth		
1	150477		St. p.	PIERMONT	1,095	873	196.0	37.4	14.1	1889	Newburgh, N. Y.
2	150524		St. s.	Pilgrim	261	209	113.7	26.0	7.9	1891	Buffalo, N. Y.
3	150539		St. s.	Pilot	120	60	84.2	20.8	10.1	1891	Philadelphia, Pa.
4	200227		St. s.	Pilot	88	43	82.5	20.5	9.5	1903	San Francisco, Calif.
5	226248		St. s.	Pilot	35	24	62.0	16.8	6.1	1927	Hoquiam, Wash.
6	150716		St. s.	Pilot Boy	25	17	50.0	14.2	6.1	1893	Bordentown, N. J.
7	95553		St. s.	Pine Grove	75	41	71.0	19.6	8.4	1879	Communiaw, N. J.
8	150551		St. s.	Pinners Point	63	34	67.2	18.5	7.4	1891	Philadelphia, Pa.
9	150132	KJVF	St. s.	Pioneer	160	80	107.0	21.0	13.0	1878	do.
10	150540		St. s.	Pioneer	45	22	53.0	16.3	6.4	1891	Berkley, Va.
11	203941	KFMK	St. s.	PIONEER	6,316	5,021	504.0	54.2	31.0	1907	Wyandotte, Mich.
12	206343		St. p.	PIONEER	1,361	817	240.6	47.4	15.7	1909	Bath, Me.
13	214442		St. s.	Pioneer	75	61	59.5	24.8	7.5	1916	Seattle, Wash.
14	218490	KIMZ	St. s.	PIPESTONE COUNTY	5,102	3,126	390.0	54.2	27.6	1919	Hog Island, Pa.
15	214770		St. s.	PITIRRE	258	137	119.0	25.0	8.4	1917	Jacksonville, Fla.
16	150741		St. s.	PITTSBURGH	794	540	200.0	46.0	15.2	1896	Philadelphia, Pa.
17	208460		St. s.	PITTSBURGH	1,270	620	134.0	40.0	21.7	1911	Buffalo, N. Y.
18	208790		St. s.	PITTSBURGH	45	31	61.0	16.0	8.0	1911	Lorain, Ohio
19	200879		St. s.	PLAINFIELD	1,225	822	200.3	43.4	15.8	1904	Elizabeth, N. J.
20	150670		St. s.	Pleasure	489	293	128.0	51.0	12.0	1894	West Bay City, Mich.
21	219679	KUFT	St. s.	PLOYER	411	208	139.4	25.2	14.2	1920	Savannah, Ga.
22	219584	KJVG	St. s.	PLYMOUTH	3,282	2,026	324.0	46.2	25.0	1920	Newark, N. J.
23	95331		St. p.	PLYMOUTH	1,197	754	200.0	36.0	11.5	1902	Philadelphia, Pa.
24	150502	WRCH	St. p.	PLYMOUTH	3,770	2,280	352.0	50.4	18.3	1890	Chester, Pa.
25	150604		St. s.	Plymouth	373	223	126.2	26.2	15.2	1892	Philadelphia, Pa.
26	213670	WCCL	St. s.	PLYMOUTH	5,266	3,354	368.6	55.2	30.5	1915	Camden, N. J.
27	225315		St. w.	Plymouth	149	149	120.7	25.6	4.0	1926	Paducah, Ky.
28	150326		St. s.	Pocahontas	177	94	118.0	26.4	9.3	1884	Newburgh, N. Y.
29	150628		St. p.	POCAHONTAS	814	541	195.0	33.0	11.0	1893	Wilmington, Del.
30	212389	KJVH	St. s.	Pocahontas	286	147	139.6	24.2	11.5	1914	Milford, Del.
31	203766	KJVI	St. s.	POCOMORE	293	199	125.0	25.0	12.6	1906	Camden, N. J.
32	218467	KQOE	St. s.	POINT ANCHA	4,727	2,978	379.0	53.1	26.9	1916	Seattle, Wash.
33	210585	KUCD	St. s.	POINT ARENA	3,290	2,042	324.0	46.2	25.0	1920	Newark, N. J.
34	218059	KIFQ	St. s.	POINT BONITA	3,283	2,000	324.0	46.2	25.0	1919	do.
35	217791	WFOI	St. s.	POINT BRAVA	4,834	3,045	356.8	52.2	27.4	1919	Arlington, N. Y.
36	96649		St. s.	POINT BREEZE	164	111	91.0	22.0	9.4	1902	Philadelphia, Pa.
37	217890	WNEO	St. s.	POINT CALETA	4,823	3,038	356.8	52.2	27.4	1919	Arlington, N. Y.
38	217381	KEHD	St. s.	POINT CHICO	4,905	3,067	356.8	52.2	27.4	1918	do.
39	220115	KUTJ	St. s.	POINT CLEAR	4,839	2,978	380.5	53.1	27.0	1920	Tacoma, Wash.
40	218945	KOCJ	St. s.	POINT FERMIN	3,283	2,060	324.0	46.2	25.0	1919	Newark, N. J.
41	219859	WSBK	St. s.	POINT GORDA	3,283	1,996	324.0	46.2	25.0	1920	do.
42	218399	KEFR	St. s.	POINT LOBOS	4,802	3,010	380.1	53.1	27.0	1919	Tacoma, Wash.
43	216021	KJVJ	St. s.	POINT LOMA	2,119	1,280	251.0	43.5	18.1	1918	Portland, Oreg.
44	218944	KOCN	St. s.	POINT MONTARA	3,283	2,000	324.0	46.2	25.0	1919	Newark, N. J.
45	218186	KIJJ	St. s.	POINT PALMAS	4,869	3,018	356.8	52.2	27.4	1919	Arlington, N. Y.
46	219588	KUCJ	St. s.	POINT REYES	3,286	2,030	324.0	46.2	25.0	1920	Newark, N. J.
47	218390	KIMR	St. s.	POINT SALINAS	1,886	1,071	356.8	52.2	27.4	1919	Arlington, N. Y.
48	219521	KOZN	St. s.	POINT SAN PABLO	3,280	2,002	324.0	46.2	25.0	1919	Mobile, Ala.
49	220490	KDCO	St. s.	POINT SAN PEDRO	3,280	2,002	324.0	46.2	25.0	1920	do.
50	219758	KUKD	St. s.	POINT SUR	3,286	2,030	324.0	46.2	25.0	1920	Newark, N. J.
51	212916	WOCX	St. s.	POLARINE	4,046	2,389	354.6	50.0	26.7	1914	Geestemunde, Germany.
52	218068	KIGL	St. s.	POLYHUS	7,041	5,359	409.6	54.2	27.1	1919	Seattle, Wash.
53	220334	KDAT	St. s.	POMONA	7,583	4,819	440.0	56.0	35.2	1920	San Francisco, Calif.
54	226079		St. w.	Pomona	216	183	120.3	28.7	4.7	1926	Portland, Oreg.
55	150631	WFCB	St. s.	PONCE	3,606	2,192	317.0	42.0	27.8	1899	Wilmington, Del.
56	150294		St. s.	Pontiac	112	97	98.6	22.2	7.2	1883	East Providence, R. I.
57	215048	KFML	St. s.	PONTIAC	8,200	6,367	680.6	60.0	27.9	1917	Ecorse, Mich.
58	203851		St. s.	Pontin Brothers	215	121	99.3	30.8	10.5	1907	Tottenville, N. Y.

1 Formerly st. p. Pierrepont.
 a Hattie M. Spraker.
 b N. Y. Central Ltg. Co. No. 6.
 c Formerly st. s. New York Central No. 6.
 d P. O'Riorden.
 e A. S. Sherman.
 f Formerly st. s. J. H. Bartow.
 g Formerly st. p. Ferdinando Gorgas.
 h Formerly st. s. Pitirre.
 i Formerly Cuban st. s. Pitirre

6 Formerly st. p. Middlesex.
 7 Formerly st. s. David W. Burbage.
 8 Formerly st. s. Delight.
 9 Formerly st. s. Riverside Bridge.
 10 Formerly st. s. Bound Brook.
 11 Formerly st. s. a Osakis.
 b Manhattan Island.
 c st. s. H. B. Chamberlain.
 12 Formerly b U. S. st. s. Gatun.
 c st. s. H. B. Chamberlain.

Line No.	Service	Crew	Horsepower.	Name of owner	Home port	Address of owner
1	Fer.	8	540	Irvington Piermont Ferry Corporation (N. Y.)	New York, N. Y.	East Forty-second Street.
2	Pas.	11	350	Casco Bay Lines (Me.)	Portland, Me.	Customhouse Wharf.
3	Tow.	6	300	American Dredging Co. (Pa.)	Philadelphia, Pa.	308 Chestnut Street.
4	Tow.	5	300	Ship Owners and Merchants Tugboat Co. (Calif.)	San Francisco, Calif.	Pier 25.
5	Tow.	4	175	Polson Logging Co. (Wash.)	Aberdeen, Wash.	Polson Building, Hoquiam, Wash.
6	Tow.	3	60	Tugboat Pilot Boy Co. (Del.)	Philadelphia, Pa.	Pier 34, South Wharves.
7	Tow.	5	92	Tug Pine Grove (N. Y.)	Albany, N. Y.	Box 337, Coxsacke, N. Y.
8	Tow.	4	250	Atlantic Coast Line R. R. Co. (Va.)	Norfolk, Va.	Water and Mathews Streets.
9	Tow.	12	500	Chas. R. McCormick Lumber Co. (Del.)	Seattle, Wash.	461 Market Street, San Francisco, Calif.
10	Tow.	3	70	Norfolk Lighterage Co. (Va.)	Norfolk, Va.	Foot Commerce Street.
11	Frt.	31	1,650	Cleveland-Cliffs Steamship Co. (Del.)	Wilmington, Del.	100 West Tenth Street.
12	Fer.	8	2,000	American Barge Line Co. (Del.)	Louisville, Ky.	437 North Preston Street.
13	Pas.	3	75	Mrs. Berthe Olson	Seattle, Wash.	Route 2, Anacortes, Wash.
14	Frt. †	35	2,500	United States Shipping Board	Philadelphia, Pa.	Bourse Building.
15	Tnk.	15	200	Porto Rico Mercantile Co. (W. Va.)	San Juan, P. R.	Ochoa Building.
16	Fer.	7	540	Pennsylvania R. R. Co. (Pa.)	New York, N. Y.	Pennsylvania Station.
17	Mso.	11	600	Pittsburgh Coal Co. (Ohio)	Cleveland, Ohio	Terminal Tower.
18	Fsh.	5	55	Booth Fisheries Corporation (Del.)	Chicago, Ill.	300 West Adams Street.
19	Fer.	8	1,200	Central R. R. Co. (N. J.)	New York, N. Y.	143 Liberty Street.
20	Fer.	10	1,600	Detroit & Windsor Ferry Co. (Mich.)	Detroit, Mich.	Foot Woodward Avenue.
21	Fsh.	20	500	Portland Trawling Co. (Me.)	New York, N. Y.	1 Fulton Fish Market.
22	Frt. †	28	1,500	Charles Nelson Co. (Calif.)	San Francisco, Calif.	230 California Street.
23	Pas.	30	850	Nantasket Beach Steamboat Co. (Mass.)	Boston, Mass.	Rowes Wharf.
24	Frt.	190	5,550	New England Steamship Co. (Conn.)	Fall River, Mass.	Pier 3.
25	Tow.	15	675	Delaware, Lackawanna & Western Coal Co. (N. J.)	New York, N. Y.	120 Broadway.
26	Frt.	30	2,500	Plymouth Steamship Corporation (Del.)	Boston, Mass.	7 West Tenth Street, Wilmington, Del.
27	Tow.	14	438	American Barge Line Co. (Del.)	Louisville, Ky.	437 North Preston Street.
28	Tow.	10	750	Cornell Steamboat Co. (N. Y.)	Albany, N. Y.	22 Ferry Street, Kingston, N. Y.
29	Pas.	27	1,000	Keansburg Steamboat Co. (N. J.)	Perth Amboy, N. J.	Keansburg, N. J.
30	Fsh.	29	500	Kilmarnock Fish Products (Va.)	Keedville, Va.	Kilmarnock, Va.
31	Tow.	14	1,000	American Dredging Co. (Pa.)	Philadelphia, Pa.	308 Chestnut Street.
32	Frt.	35	2,500	Gulf Pacific Mail Line, Ltd. (Nev.)	San Francisco, Calif.	215 Market Street.
33	Frt.	29	1,500	Swayne & Hoyt, Ltd. (Nev.)	do	do.
34	Frt.	37	1,500	Gulf Pacific Mail Line, Ltd. (Nev.)	do	do.
35	Frt.	31	2,500	Swayne & Hoyt, Ltd. (Nev.)	do	do.
36	Tow	9	550	Donaldson Towing and Lightering Co. (Del.)	Philadelphia, Pa.	Bourse Building.
37	Frt.	31	3,000	Swayne & Hoyt, Ltd. (Nev.)	San Francisco, Calif.	215 Market Street.
38	Frt.	31	3,000	do	do	do.
39	Frt.	39	2,500	do	do	do.
40	Frt.	37	1,500	Record S. S. Line (N. Y.)	do	50 Broad Street, New York, N. Y.
41	Frt.	37	1,500	Swayne & Hoyt, Ltd. (Nev.)	do	215 Market Street.
42	Frt.	32	3,500	Gulf Pacific Mail Line, Ltd. (Nev.)	do	do.
43	Frt.	29	1,200	Lawrence-Phillips S. S. Co. (Calif.)	Los Angeles, Calif.	Petroleum Securities Building.
44	Frt.	33	1,500	Swayne & Hoyt, Ltd. (Nev.)	San Francisco, Calif.	215 Market Street.
45	Frt.	50	2,500	do	do	do.
46	Frt.	37	1,500	do	do	do.
47	Frt. †	35	2,500	do	do	do.
48	Frt.	37	1,500	McCormick S. S. Co. (Calif.)	do	461 Market Street.
49	Frt.	33	1,500	do	do	do.
50	Frt. †	32	1,500	Gulf Pacific Mail Line, Ltd. (Nev.)	do	215 Market Street.
51	Tnk. †	31	1,500	Standard Shipping Co. (Del.)	Wilmington, Del.	30 Rockefeller Plaza, New York, N. Y.
52	Frt. †	40	3,500	United States Shipping Board	Seattle, Wash.	841 Railroad Avenue South.
53	Frt. †	38	3,100	Weyerhaeuser S. S. Co. (Del.)	Tacoma, Wash.	Tacoma Building.
54	Tow.	10	175	Cowlitz Towing Co. (Oreg.)	Portland, Oreg.	Foot Lincoln Street.
55	Pas.	59	1,450	New York & Porto Rico Steamship Co. (Me.)	New York, N. Y.	Foot Wall Street.
56	Pas.	7	250	Steamer Pontiac (N. Y.)	do	160 South Street.
57	Frt.	31	1,900	Cleveland-Cliffs S. S. Co. (Del.)	Wilmington, Del.	100 West Tenth Street.
58	Tow.	6	250	Pontin Boat Corporation (Del.)	New York, N. Y.	60 West Street.

† Formerly st. s. Dlo.

† Formerly st. s. Abron.

† Formerly st. s. ja Pallas.

† Formerly st. s. b S. A. Perkins.

† Formerly st. s. Continental Bridge.

† Formerly st. s. Neshobee.

† Formerly st. s. Ossling.

† Formerly st. s. Federal Bridge.

† Formerly st. s. Sabotawan.

† Formerly st. s. Holyoke Bridge.

† Formerly st. s. Dochet.

† Formerly st. s. Minooka.

† Formerly st. s. Houston.

† Formerly st. s. East Chicago.

† Formerly German st. s. Ema.

† Formerly st. s. Pioneer.

† Formerly st. s. New York Central No 24.

Line No.	Official No.	Signal and radio-call letters	Rig	Name of vessel	Tonnage		Dimensions			When built	Where built
					Gross	Net	Length	Breadth	Depth		
1	215034		St. s.	Portchester	86	58	Feet 70.8	Feet 21.3	Feet 8.8	1917	Tottenville, N. Y.
2	150167		St. s.	Portland	118	97	85.5	18.1	7.5	1879	Kennebunk, Me.
3	150976		St. s.	Portland	94	48	87.5	21.5	10.0	1902	South Portland, Me.
4	218331		St. w.	Portland	801	683	185.2	40.8	8.1	1919	Portland, Ore.
5	95957		St. w.	Port Allen	88	84	96.6	37.0	6.2	1888	Lake Charles, La.
6	214716	KJVK	St. s.	Port Angeles	1,358	760	223.2	42.3	15.8	1916	North Bend, Ore.
7	77354	KJVL	St. s.	Port COVINGTON	145	99	85.6	22.5	10.7	1899	Camden, N. J.
8	80164		St. s.	Port Newark	82	56	80.0	18.3	8.7	1870	New Brunswick, N. J.
9	220150	KJVM	St. s.	PORT SAUNDERS	112	12	92.7	17.5	11.6	1904	Christiana, Norway
10	208044		St. w.	Port of Stockton	1,142	701	220.0	42.6	9.3	1910	San Francisco, Calif.
11	219672		St. s.	Porter	181	123	94.2	25.0	13.2	1919	Nyack, N. Y.
12	219283	KOPZ	St. s.	PORTMAR	5,550	3,418	469.8	54.2	27.7	1919	Portland, Ore.
13	150376	KJVO	St. s.	Portsmouth	214	107	116.3	23.0	12.0	1886	Wilmington, Del.
14	105908		St. p.	Potomac	1,415	815	314.0	40.0	10.1	1880	do.
15	150672	KJVP	St. s.	POTOMAC	703	688	176.8	35.8	11.0	1894	Philadelphia, Pa.
16	150889		St. s.	Potomac	155	77	102.0	30.5	8.5	1895	Baltimore, Md.
17	150855		St. w.	Poirero	531	452	145.0	35.0	8.0	1900	Alameda, Calif.
18	215041		St. s.	POUGHKEEPSIE	1,566	918	206.8	47.0	14.2	1917	Tampa, Fla.
19	202339		St. s.	POWELL STACKHOUSE	6,171	4,919	501.0	54.2	31.0	1905	Wyndotte, Mich.
20	205637	KJVQ	St. s.	POWERFUL	176	120	89.4	24.1	12.1	1908	Port Richmond, N. Y.
21	200694		St. s.	Powow	48	25	69.0	18.8	7.1	1904	Kennebunk, Me.
22	150783		St. s.	President	112	76	86.3	22.1	10.2	1898	Tompkins Cove, N. Y.
23	223580		St. p.	PRESIDENT	978	868	285.0	45.6	7.3	1924	Midland, Pa.
24	221203	KDRL	St. s.	PRESIDENT ADAMS	10,516	6,345	502.1	62.2	28.3	1921	Camden, N. J.
25	220485	KDCM	St. s.	PRESIDENT CLEVELAND	12,554	6,670	517.0	72.2	27.8	1921	Newport News, Va.
26	231219	KDMX	El. s.	PRESIDENT COOLIDGE	21,936	13,029	615.6	81.3	28.2	1931	do.
27	200493	WCCN	St. s.	PRESIDENT FILLMORE	15,575	9,391	600.0	65.3	23.1	1903	Camden, N. J.
28	221426	KDTC	St. s.	PRESIDENT GARFIELD	10,495	6,233	502.1	62.2	28.3	1921	do.
29	221633	KDUT	St. s.	PRESIDENT GRANT	14,110	8,405	517.0	72.2	27.8	1921	Sparrows Point, Md.
30	221844	KDWK	St. s.	PRESIDENT HARDING	13,869	8,171	516.5	72.2	27.8	1921	Camden, N. J.
31	220952	KDMQ	St. s.	PRESIDENT HARRISON	10,604	6,242	502.1	62.2	28.3	1921	do.
32	220858	KDLB	St. s.	PRESIDENT HAYES	10,533	6,195	502.1	62.2	28.3	1920	do.
33	231008	KDMW	El. s.	PRESIDENT HOOVER	21,936	12,986	615.6	81.3	28.2	1931	Newport News, Va.
34	221058	KDPA	St. s.	PRESIDENT JACKSON	14,123	8,377	517.0	72.2	27.8	1921	do.
35	221042	KDOT	St. s.	PRESIDENT JEFFERSON	14,174	8,443	516.5	72.2	27.8	1921	Camden, N. J.
36	200690	WCCM	St. s.	PRESIDENT JOHNSON	15,543	9,487	600.0	65.3	23.1	1904	do.
37	221645	KDUY	St. s.	PRESIDENT LINCOLN	12,580	6,739	516.5	72.2	27.8	1921	do.
38	221314	KDSL	St. s.	PRESIDENT MCKINLEY	14,127	8,400	516.5	72.2	27.8	1921	do.
39	221727	KDVR	St. s.	PRESIDENT MADISON	14,187	8,341	516.5	72.2	27.8	1921	do.
40	220325	KDAR	St. s.	PRESIDENT MONROE	10,533	6,195	502.1	62.2	28.3	1920	do.
41	220687	KDNV	St. s.	PRESIDENT PIERCE	12,546	6,663	517.0	72.2	27.8	1921	Sparrows Point, Md.
42	221054	KDOZ	St. s.	PRESIDENT POLK	10,500	6,304	502.1	62.2	28.3	1921	Camden, N. J.
43	221732		St. s.	PRESIDENT ROOSEVELT	1,907	1,296	241.0	46.1	13.4	1921	Marlins Harbor, N. Y.
44	221901	KDWS	St. s.	PRESIDENT ROOSEVELT	13,869	8,138	516.5	72.2	27.8	1922	Camden, N. J.
45	221233	KDRW	St. s.	PRESIDENT TAFT	12,548	6,651	517.0	72.2	27.8	1921	Sparrows Point, Md.
46	220709	KDHF	St. s.	PRESIDENT VAN BUREN	10,533	6,195	502.1	62.2	28.3	1920	Camden, N. J.
47	227753		St. s.	PRESIDENT WARFIELD	1,814	706	320.0	56.5	16.9	1923	Wilmington, Del.
48	221374	KDSV	St. s.	PRESIDENT WILSON	12,574	6,735	516.5	72.2	27.8	1921	Camden, N. J.
49	150786	KFNS	St. s.	PRESQUE ISLE	4,578	3,486	406.0	50.0	28.0	1888	Cleveland, Ohio
50	205324	KDXR	St. s.	PRICE MCKINNEY	4,671	3,433	432.0	54.0	28.0	1908	Lorain, Ohio
51	150146		St. w.	Pride of the River	619	553	175.0	39.0	8.0	1878	San Francisco, Calif.
52	150963		St. s.	Prinrose	58	40	70.5	19.3	8.0	1902	Athens, N. Y.
53	96347		St. w.	Princess	181	181	160.0	30.0	4.1	1896	Jeffersonville, Ind.

1 Formerly st. w. Hazel.

2 Formerly st. s. Ja Jack Dykman.
3 S. O. Co. No. 4.

4 Formerly st. s. Winnie.

5 Formerly British st. s. Port Saunders.

6 Formerly st. w. Capital City.

7 Formerly st. s. Centaurus.

8 Formerly st. p. Albany.

9 Formerly st. p. Cincinnati.

10 Formerly st. s. Centennial State.

11 Formerly st. s. Golden State

12 Formerly st. s. Mongolia.

13 Formerly st. s. Blue Hen State.

14 Formerly st. s. Pine Tree State.

15 Formerly Ja st. s. Lone Star State.

16 st. s. President Taft.

17 Formerly st. s. Wolverine State.

18 Formerly st. s. Creole State.

Line No.	Service	Crew	Horsepower	Name of owner	Home port	Address of owner
1	Tow.	5	350	Red Star Towing & Transportation Co. (W. Va.)	New York, N. Y.	21 West Street.
2	Fsh.	23	200	John A. Hayes	New London, Conn.	457 Williams Street.
3	Frt.	5	350	Central Wharf Towing Co.	Portland, Me.	Central Wharf.
4	Tow.	7	1,500	Port of Portland Commission (Oreg.)	Portland, Oreg.	Spalding Building.
5	Frt.	5	110	Baton Rouge Transportation Co. (La.)	Baton Rouge, La.	Box 516.
6	Frt.	25	900	Charles Nelson Co. (Calif.)	San Francisco, Calif.	230 California Street.
7	Tow.	9	500	Curtis Bay Towing Co. (Md.)	Baltimore, Md.	Continental Building.
8	Tow.	9	135	Newark & New York Towing Co. (N. J.)	Newark, N. J.	1 Passaic Street.
9	Whl.	0	350	California Whaling Co. (Nev.)	San Francisco, Calif.	166 Fremont Street.
10	Pas.	20	1,242	California Transportation Co. (Calif.)	do.	Pier 3.
11	Tow.	9	450	Cottman Co. (Md.)	Baltimore, Md.	Baltimore Trust Building.
12	Frt.	36	2,200	Calmar Steamship Corporation (Del.)	New York, N. Y.	25 Broadway.
13	Frt.	15	915	New York, Philadelphia & Norfolk R. R. Co. (Va.)	Cape Charles, Va.	
14	Pas.	65	3,200	Potomac River Line.	Washington, D. C.	Shoreham Building.
15	Frt.	36	450	Western Shore Steamboat Co. (Md.)	Baltimore, Md.	Pier 3, Light Street.
16	Frt.	6	350	Baltimore & Ohio R. R. Co. (Md.)	do.	Baltimore and Charles Street.
17	Frt.	5	300	George H. Pitt (trustee)	San Francisco, Calif.	463 Vermont Avenue, Berkeley, Calif.
18	Pas.	40	1,200	Hudson River Steamboat Co. (Del.)	New York, N. Y.	Pier 32, North River.
19	Frt.	32	1,800	Mahoning Steamship Co. (Del.)	Cleveland, Ohio	Lackawanna, N. Y.
20	Tow.	6	250	Lehigh Valley R. R. Co. of New Jersey (N. J.)	New York, N. Y.	143 Liberty Street.
21	Tow.	4	350	Ross Towing Co. (Mass.)	Boston, Mass.	28 T Wharf.
22	Tow.	6	500	Clyde-Mallory Lines (Me.)	New York, N. Y.	Pier 36, North River.
23	Pas.	29	1,400	Streckfus Steamers (Del.)	St. Louis, Mo.	Foot Washington Avenue.
24	Pas.	148	7,000	Dollar Steamship Lines Ltd. (Del.)	San Francisco, Calif.	311 California Street.
25	Pas.	235	12,000	do.	do.	Do.
26	Pas.	320	25,500	do.	do.	Do.
27	Pas.	219	12,000	do.	do.	Do.
28	Pas.	148	6,000	do.	do.	Do.
29	Pas.	222	12,000	American Mail Line Ltd. (Nev.)	Seattle, Wash.	1519 Railroad Avenue South.
30	Pas.	240	12,000	United States Lines Co. (Nev.)	New York, N. Y.	1 Broadway.
31	Pas.	150	7,000	Dollar Steamship Lines Ltd. (Del.)	San Francisco, Calif.	311 California Street.
32	Pas.	145	6,000	do.	do.	Do.
33	Pas.	314	25,500	do.	do.	Do.
34	Pas.	222	12,000	American Mail Line Ltd. (Nev.)	Seattle, Wash.	1519 Railroad Avenue South.
35	Pas.	222	13,000	do.	do.	Do.
36	Pas.	225	10,000	Dollar S. S. Lines Ltd. (Del.)	San Francisco, Calif.	311 California Street.
37	Pas.	190	12,000	do.	do.	Do.
38	Pas.	222	12,000	American Mail Line Ltd. (Nev.)	Seattle, Wash.	1519 Railroad Avenue South.
39	Pas.	222	11,000	do.	do.	Do.
40	Pas.	115	6,000	Dollar Steamship Lines Ltd. (Del.)	San Francisco, Calif.	311 California Street.
41	Pas.	240	12,000	do.	do.	Do.
42	Pas.	120	6,000	do.	do.	Do.
43	Pas.	11	3,500	City of New York	New York, N. Y.	Municipal Building.
44	Pas.	130	15,000	United States Lines Co. (Del.)	do.	1 Broadway.
45	Pas.	238	12,000	Dollar Steamship Lines Ltd. (Del.)	San Francisco, Calif.	311 California Street.
46	Pas.	115	6,000	do.	do.	Do.
47	Pas.	69	2,800	Baltimore Steam Packet Co. (Md.)	Baltimore, Md.	Light and Harre Streets.
48	Pas.	240	12,000	Dollar Steamship Lines Ltd. (Del.)	San Francisco, Calif.	311 California Street.
49	Frt.	27	1,500	Presque Isle Transportation Co. (Del.)	Wilmington, Del.	100 West Tenth Street.
50	Frt.	29	1,500	Pioneer S. S. Co. (Del.)	do.	Do.
51	Pas.	17	650	California Transportation Co. (Calif.)	San Francisco, Calif.	Pier 3.
52	Tow.	5	183	Cornell Steamboat Co. (N. Y.)	Albany, N. Y.	22 Ferry Street, Kingston, N. Y.
53	Pas.	25	258	Morgan Davis Dock Co.	Pittsburgh, Pa.	Main and Woodrow Avenues, Lincoln Place.

¹² Formerly st. s. Silver State
¹³ Formerly st. s. Wenatchee.
¹⁴ Formerly st. s. Manaharra.
¹⁵ Formerly st. s. Hoosier State.
¹⁶ Formerly st. s. Keystone State.
¹⁷ Formerly st. s. Bay State.
¹⁸ Formerly st. s. Panhandle State.
¹⁹ Formerly st. s. Hawkeye State.

²¹ Formerly st. s. Granite State.
²² Formerly st. s. Peninsula State.
²³ Formerly st. s. Buckeye State.
²⁴ Formerly st. s. Old North State.
²⁵ Formerly st. s. Empire State.
²⁶ Formerly st. w. {a H. W. Buttorf,
 {b John Leo.

Steam Vessels

Line No.	Official No.	Signal and radio-call letters	Rig	Name of vessel	Tonnage		Dimensions			When built	Where built
					Gross	Net	Length	Breadth	Depth		
1	150876		St. s.	PRINCETON.....△	4,473	3,379	454.0	50.0	28.5	1900	Lorain, Ohio.....
2	200830		St. s.	PRINCETON.....	223	145	92.0	22.0	12.1	1904	Richmond, Va.....
3	212833	WOCY	St. s.	PRINCETON.....□+⊕	5,081	3,049	385.8	52.4	28.5	1912	Kiel, Germany.....
4	220891	KDLU	St. s.	PRINCETON.....○	324	220	137.0	22.8	12.5	1919	Savannah, Ga.....
5	150066	WRCI	St. p.	PRISCILLA.....○	5,292	2,673	425.8	52.3	18.3	1894	Chester, Pa.....
6	217860		St. s.	Priscilla.....	54	28	71.1	19.0	7.4	1919	Thomaston, Me.....
7	130834	KJSC	St. s.	Priscilla Alden.....+	503	317	151.9	28.1	11.8	1901	East Boston, Mass.....
8	213862		St. s.	Progressive.....	77	52	70.5	20.7	8.4	1916	W. New Brighton, N. Y.
9	150590		St. s.	Promise.....	473	295	119.5	38.8	12.0	1892	Detroit, Mich.....
10	219671		St. s.	Propeller.....+	181	123	94.2	25.0	13.2	1919	Nyack, N. Y.....
11	3778		St. s.	Protector.....	40	22	60.2	14.8	6.2	1899	Norfolk, Va.....
12	150255		St. s.	Protector.....	98	49	92.9	20.0	9.8	1882	Camden, N. J.....
13	201723	WRCY	St. p.	PROVIDENCE.....○	4,365	2,502	379.4	50.0	18.6	1905	Quincy, Mass.....
14	220129	KUTV	St. s.	PROVIDENCE.....□+⊕	2,677	1,660	253.4	43.8	20.2	1920	Saginaw, Mich.....
15	150885	KJVT	St. s.	PRUDENCE.....	292	198	122.3	25.0	14.0	1900	Camden, N. J.....
16	217591	KELO	St. s.	PRUSA.....□+⊕	5,113	3,102	390.0	54.2	27.6	1919	Hog Island, Pa.....
17	220564	KESV	St. s.	PUEBLO.....□+⊕	4,469	2,628	340.1	49.2	28.7	1920	Baltimore, Md.....
18	205849	KJYU	St. s.	Puget.....	188	128	121.5	34.4	9.0	1908	Seattle, Wash.....
19	201964		St. w.	Pup.....	33	21	54.0	15.6	3.4	1905	Ballard, Wash.....
20	209636		St. s.	PUT IN BAY.....	1,182	731	226.0	46.5	17.6	1911	Wyandotte, Mich.....
21	220141		St. s.	PUTNAM.....□	294	164	146.3	20.2	10.9	1920	Long Island City, N. Y.
22	116371		St. w.	¹⁰ Pyrauid.....□	603	457	161.0	27.5	7.0	1890	San Francisco, Calif..
23	219524	KOZL	St. s.	QUAKER CITY.....□+⊕	4,961	3,032	390.0	54.2	27.8	1920	Hog Island, Pa.....
24	201665		St. s.	¹⁰ Quantico.....	95	64	70.2	19.9	9.2	1905	Tottenville, N. Y.....
25	219112	KOJQ	St. s.	QUANTICO.....□+⊕	2,713	1,679	253.4	43.8	26.0	1919	Superior, Wis.....
26	20587	WQCR	St. s.	¹⁰ Queen.....□○	2,727	1,672	331.2	38.5	21.2	1882	Philadelphia, Pa.....
27	217651	KJVW	St. s.	¹⁰ QUEEN.....+	2,592	1,604	251.0	43.6	26.1	1919	Wyandotte, Mich.....
28	20612		St. s.	QUEEN CITY.....△	3,785	2,574	401.4	48.0	23.7	1896	Cleveland, Ohio.....
29	20914		St. w.	Queen City.....	624	624	236.9	44.0	7.0	1897	Cincinnati, Ohio.....
30	203355		St. s.	Queen City.....	24	17	53.2	13.3	5.6	1906	Buffalo, N. Y.....
31	20582		St. s.	Queen Mab.....	19	9	51.6	13.4	4.6	1880	Tottenville, N. Y.....
32	227510		St. w.	Queen of Dycusburg.....	76	76	64.9	21.0	4.1	1928	Paducah, Ky.....
33	202347		St. s.	QUEENS.....+	1,951	1,329	246.1	46.1	18.4	1905	Sparrows Point, Md..
34	20581		St. s.	Quickstep.....	241	128	111.8	19.9	9.9	1879	Noank, Conn.....
35	20017		St. w.	Quickstep.....	313	213	123.8	21.8	4.4	1893	Seattle, Wash.....
36	214051		St. s.	¹⁰ Quilcene.....□	401	272	145.6	42.8	13.0	1916	Portland, Oreg.....
37	220985	KJVX	St. s.	Quinault.....□+⊕	1,138	610	210.0	43.1	15.4	1921do.....
38	222706	KFEF	St. s.	¹⁰ QUINCY.....□+⊕	3,789	2,308	350.5	51.0	22.6	1909	Sunderland, England..
39	231015	KDCR	El. s.	QUIROGA.....□+⊕	6,982	3,178	415.7	60.3	21.1	1932	Quincy, Mass.....
40	217144	WREI	St. s.	QUYSTONCK.....□+⊕	5,144	3,072	390.0	51.2	27.6	1918	Hog Island, Pa.....
41	218370	KJYV	St. s.	QUITACAS.....□+⊕	4,767	2,950	379.4	53.1	27.0	1919	Tacoma, Wash.....
42	219419		St. s.	Quogue.....	183	105	92.5	25.1	15.7	1919	Wilmington, Del.....
43	210643		St. s.	¹¹ R. Leuahan.....□	341	250	148.1	22.4	11.8	1918	Brooklyn, N. Y.....
44	111336		St. s.	R. B. Douglas.....+	176	87	127.0	20.5	9.1	1901	Pocomoke City, Md..
45	110896		St. s.	R. C. Veit.....□	192	96	106.2	23.8	12.2	1891	Athens, N. Y.....
46	221897	KJVZ	St. s.	R. D. LEONARD.....□+⊕	1,778	1,082	265.9	39.2	19.6	1922	Wilmington, Del.....
47	201815		St. s.	R. E. DOVILLE.....	102	69	120.5	28.0	7.2	1905	Toledo, Ohio.....
48	214488		St. s.	R. G. Cooper.....	28	19	53.0	14.0	5.9	1916	Mantowoc, Wis.....
49	214951	WPCL	St. s.	¹⁰ R. G. STEWART.....□+⊕	7,530	4,590	467.6	62.7	32.0	1917	Camden, N. J.....
50	110549		St. s.	R. G. Townsend.....	83	41	81.6	20.5	8.5	1882	Philadelphia, Pa.....
51	231010		St. s.	R. H. GOODE.....	187	98	96.2	24.7	13.4	1931	River Rouge, Mich...
52	111040		St. s.	R. J. Barrett.....	109	54	84.0	21.5	10.2	1893	Athens, N. Y.....
53	200183		St. s.	R. J. Foster.....	45	31	70.0	16.6	7.0	1903	New Baltimore, N. Y.
54	221169	KDRD	St. s.	R. J. HANNA.....□+⊕	7,095	4,358	435.0	56.2	33.4	1921	Oakland, Calif.....

¹ Formerly st. s. P. R. R. No. 7.

² Formerly German st. s. Sloux.

³ Formerly st. s. Blue Point.

⁴ Formerly st. s. ^aNew Shoreham.

⁵ Formerly st. s. ^bMyrtle H.

⁶ Formerly st. s. Bentley.

⁶ Formerly ^aSt. s. Protector

⁷ Formerly ^bU. S. Q. M. C. st. s. Protector.

⁸ Formerly st. s. Lake Furnas.

⁹ Formerly st. s. City of Freeport.

¹⁰ Formerly st. s. Vasholan.

¹¹ Formerly st. p. Sunol.

Line No.	Service	Crew	Horsepower	Name of owner	Home port	Address of owner
1	Frt.	23	2,000	Pittsburgh Steamship Co. (W. Va.)	Duluth, Minn.	Wolvyn Building.
2	Tow.	7	500	Pennsylvania R. R. Co. (Pa.)	New York, N. Y.	Pennsylvania Station.
3	Tnk.	29	1,500	Standard Shipping Co. (Del.)	Wilmington, Del.	30 Rockefeller Plaza, New York, N. Y.
4	Cod.	13	600	General Seafoods Corporation (Mass.)	Boston, Mass.	5 Fish Pier, South Boston, Mass.
5	Pas.	180	8,500	New England Steamship Co. (Conn.)	Fall River, Mass.	Pier 3.
6	Tow.	5	90	Doane-Commercial Towing Co. (Mass.)	Boston, Mass.	78 Long Wharf.
7	Pas.	19	847	Alfred Sorensen, estate of	New York, N. Y.	370 Bement Avenue, New West Brighton, S. I. N. Y.
8	Tow.	6	400	Newtown Creek Towing Co. (N. Y.)	do.	17 Battery Place.
9	Msc.	1	1,400	Harold S. Baker	Detroit, Mich.	45 Muskoka Drive.
10	Tow.	11	450	Suderman & Young Towing Co. (Tex.)	Galveston, Tex.	605 United States National Bank Building.
11	Tow.	4	100	Norfolk Lighterage Co. (Va.)	Norfolk, Va.	Foot Commerce Street.
12	Tow.	6	475	M. H. Sterne	Mobile, Ala.	2504 Fifteenth Avenue, South Birmingham, Ala.
13	Frt.	240	5,500	New England Steamship Co. (Conn.)	Fall River, Mass.	Pier 3.
14	Frt.	40	1,500	Merchants and Miners Transportation Co. (Md.)	Baltimore, Md.	112 South Gay Street.
15	Tow.	12	750	James McWilliams Blue Line (N. J.)	New York, N. Y.	1 Broadway.
16	Frt.	43	2,500	Tampa Inter-Ocean S. S. Co. (Fla.)	New Orleans, La.	Whitney Building.
17	Tnk.	30	1,800	Petroleum Navigation Co. (Tex.)	Houston, Tex.	Petroleum Building.
18	Fer.	10	350	Puget Sound Navigation Co. (Nev.)	Seattle, Wash.	No. 32 Colman Dock.
19	Tow.	3	25	John C. Green	Eagle, Alaska	c/o Max Smeil, Iditarod, Alaska.
20	Pas.	60	3,000	Ashley & Dustin Steamers Line (Mich.)	Detroit, Mich.	170 First Street.
21	Frt.	2	400	New York Canal & Great Lakes Corporation (Del.)	New York, N. Y.	67 Wall Street.
22	Frt.	9	120	California Salt Co. (Del.)	San Francisco, Calif.	200 Bush Street.
23	Frt.	41	2,500	United States Shipping Board	Philadelphia, Pa.	Bourse Building.
24	Tow.	5	350	J. H. Townsend	New York, N. Y.	Foot Humphrey Avenue, Bayonne, N. J.
25	Frt.	33	1,500	Merchants and Miners Transportation Co. (Md.)	Baltimore, Md.	112 South Gay Street.
26	Pas.	82	3,000	Pacific S. S. Lines, Ltd. (Nev.)	Seattle, Wash.	311 California Street, San Francisco, Calif.
27	Frt.	26	1,500	Queen Steamship Corporation (Del.)	Duluth, Minn.	N. P. Dock.
28	Frt.	30	1,700	Pittsburgh Steamship Co. (W. Va.)	do.	Wolvyn Building.
29	Pas.	50	1,214	Ohio River Transportation Co. (Del.)	Pittsburgh, Pa.	Foot Wood Street.
30	Tow.	2	25	State of New York	Buffalo, N. Y.	Foot Porter Avenue.
31	Tow.	3	45	Martha Johnson	New York, N. Y.	188 Belmont Avenue, Jersey City, N. J.
32	Frt.	4	85	C. E. Kennedy	Memphis, Tenn.	Box 886.
33	Fer.	15	3,500	City of New York (N. Y.)	New York, N. Y.	Municipal Building.
34	Fsh.	23	350	John A. Hayes	New London, Conn.	487 Williams Street.
35	Pas.	18	300	Alaska Rivers Navigation Co. (Alaska)	Seward, Alaska	McGrath, Alaska.
36	Fer.	18	1,200	Puget Sound Navigation Co. (Nev.)	Seattle, Wash.	Colman Dock.
37	Frt.	25	625	W. H. Wood	San Francisco, Calif.	1 Drumm Street.
38	Frt.	32	2,500	George A. Crockwell	Boston, Mass.	114 State Street.
39	Pas.	112	11,000	United Mail S. S. Co. (Del.)	New York, N. Y.	1 Federal Street, Boston, Mass.
40	Frt.	42	2,500	Lykes-Bros. Ripley S. S. Co. (La.)	New Orleans, La.	Whitney Building.
41	Frt.	41	2,500	United States Shipping Board	Tacoma, Wash.	
42	Tow.	6	400	Long Island R. R. Co. (N. Y.)	New York, N. Y.	Pennsylvania Terminal.
43	Frt.	10	150	L. & L. Canal Line (N. Y.)	Albany, N. Y.	Athens, N. Y.
44	Fsh.	26	250	Standard Products Incorporated (Va.)	Reedville, Va.	Whitestone, Va.
45	Tow.	10	720	Houston Towing Co. (Tex.)	Houston, Tex.	811 Cotton Exchange Building.
46	Tnk.	21	750	Athletic Refining Co. (Pa.)	Philadelphia, Pa.	250 South Broad Street.
47	Frt.	9	250	Doville Lake Sand & Gravel Co.	Toledo, Ohio.	121 Water Street.
48	Fsh.	4	75	Jay Wheaton	Port Huron, Mich.	407 East Water Street.
49	Tnk.	45	3,200	Pan American Foreign Corporation (Del.)	Wilmington, Del.	110 West Tenth Street.
50	Tow.	8	348	Cornell Steamboat Co. (N. Y.)	Albany, N. Y.	22 Ferry Street, Kingston, N. Y.
51	Tow.	11	650	Dunbar & Sullivan Dredging Co. (N. Y.)	Buffalo, N. Y.	c/o W. J. Dugan, 254 Court Street.
52	Tow.	5	400	Edward E. Harrett	New York, N. Y.	60 West Street.
53	Tow.	4	124	Cornell Steamboat Co. (N. Y.)	Albany, N. Y.	22 Ferry Street, Kingston, N. Y.
54	Tnk.	37	3,000	Standard Oil Co. of California (Del.)	San Francisco, Calif.	225 Bush Street.

¹¹ Formerly st. s. ^a Arthur Hill.
^b Jessie Morse.
^c Jas. A. McKenna.
¹² Formerly st. s. Lake Fitch.
¹³ Formerly st. s. Queen of the Pacific.
¹⁴ Formerly st. s. Lake Florida.

¹⁵ Formerly st. s. ^a Kitsap II.
^b City of Bellingham.
¹⁶ Formerly ^a German st. s. Vogesen.
^b U. S. Navy st. s. Quincey.
¹⁷ Formerly st. s. Walter C. Witherbee.
¹⁸ Formerly st. s. ^a Edward L. Doheny, Junior.
^b R. W. Stewart.

Steam Vessels

Line No.	Official No.	Signal and radio-call letters	Rig	Name of vessel	Tonnage		Dimensions			When built	Where built
					Gross	Net	Length	Breadth	Depth		
1	96223		St. w.	R. J. Heslop.....	48	48	93.0	16.5	3.2	1893	Pittsburgh, Pa.....
2	219914		St. w.	R. J. Stewart.....	63	63	90.4	20.5	3.9	1920	St. Joseph, Mo.....
3	162391		St. s.	R. M. Shunklin.....	163	97	104.0	30.0	9.0	1905	Tottenville, N. Y.....
4	207693		St. s.	R. P. REIDENBACH.....	71	37	68.7	17.0	11.0	1910	Cleveland, Ohio.....
5	77532		St. s.	R. R. HUBBARDSON..... ¹	4,046	2,925	414.0	50.0	28.0	1902	Lorain, Ohio.....
6	218515	WEFY	St. s.	R. Granger Benson..... ²	177	30	95.5	24.7	12.2	1919	Green Bay, Wis.....
7	220673	KJWB	St. s.	Rachorse..... ³	164	101	94.5	24.8	12.0	1920	Eastport, Md.....
8	140917		St. w.	Rachel Woods.....	56	30	98.2	18.1	4.6	1888	New Orleans, La.....
9	212670		St. s.	RACINE.....	65	31	68.7	17.0	11.0	1914	Cleveland, Ohio.....
10	111443		St. s.	RADIANT.....	81	55	71.0	18.0	9.0	1903	Philadelphia, Pa.....
11	222342		St. s.	RADIO.....	21	14	31.2	13.2	5.2	1922	Buffalo, N. Y.....
12	222886		St. s.	Radio..... ⁴	189	94	94.2	25.0	13.2	1923	Brooklyn, N. Y.....
13	105323		St. s.	Radnor.....	45	22	68.9	15.6	7.6	1873	Baltimore, Md.....
14	215818	WNCZ	St. s.	RAJAH..... ⁵	2,264	1,350	283.5	42.1	18.8	1902	Bremerhaven, Germany.....
15	202894		St. w.	RALPH HICKS.....	76	76	110.8	20.1	3.4	1902	St. Louis, Mo.....
16	221673		St. s.	RALPH J. PALUMBO.....	755	513	162.3	40.0	14.2	1921	Chelsea, Mass.....
17	208158	KJWE	St. s.	RANCOAS.....	106	71	79.0	20.0	9.2	1910	Camden, N. J.....
18	77077		St. w.	Ranger.....	198	141	132.8	27.5	4.2	1892	Pittsburgh, Pa.....
19	110534		St. s.	Ranger.....	213	115	137.4	21.2	12.0	1882	Mystic, Conn.....
20	111445		St. s.	Rappalaunock.....	146	71	121.0	19.9	8.2	1903	Pocomoke City, Md.....
21	210519	WSCQ	St. s.	RAWLEIGH WARNER..... ⁶	3,663	2,223	321.7	46.2	27.5	1912	Camden, N. J.....
22	212445		St. s.	Ray.....	22	15	42.0	12.6	5.8	1914	Mantowoc, Wis.....
23	116224		St. w.	Ray Moore.....	31	31	100.5	13.4	3.0	1889	La Crosse, Wis.....
24	202779		St. s.	Raymond.....	33	22	51.7	15.0	5.5	1906	Hartford, Conn.....
25	80488	KJWH	St. s.	Raymond Card.....	224	152	102.0	24.0	10.3	1900	Wilmington, Del.....
26	220864	KDLG	St. s.	REAPER..... ⁷	6,407	3,964	410.8	56.1	32.7	1920	Bath, Me.....
27	110232		St. s.	Rebecca.....	39	19	67.0	14.0	6.7	1874	Camden, N. J.....
28	111352		St. w.	Rebecca..... (composite)	254	254	163.4	46.0	4.2	1901	Parkersburg, W. Va.....
29	110607		St. s.	Record.....	59	30	68.4	17.0	8.0	1884	Cleveland, Ohio.....
30	145475		St. s.	Red Ash No. 2.....	142	71	91.0	20.0	9.5	1888	Wilmington, Del.....
31	111411		St. s.	RED BANK.....	1,016	501	200.0	44.0	17.3	1902	do.....
32	111067		St. w.	Red Bull..... ⁸	246	185	150.5	33.0	3.2	1894	Sacramento, Calif.....
33	207553		St. s.	Red Jacket.....	136	90	92.1	17.6	9.7	1910	Tonawanda, N. Y.....
34	111405	WCCX	St. s.	REDONDO..... ⁹	1,221	735	188.0	38.0	19.3	1902	Toledo, Ohio.....
35	162330		St. s.	Redondo.....	77	42	65.8	20.0	9.2	1604	Hoquiam, Wash.....
36	214849	WEIS	St. s.	Redwood..... ¹⁰	1,793	1,045	226.4	41.8	23.1	1917	Bellingham, Wash.....
37	203590		St. w.	Reform..... ¹¹	627	560	178.0	40.0	6.0	1898	Wood Island, Calif.....
38	110987		St. s.	REFUGEE.....	33	23	54.2	15.0	6.9	1892	Wilmington, Del.....
39	110948		St. s.	Regis.....	91	45	76.5	19.5	8.6	1891	Camden, N. J.....
40	203235	KJWI	St. s.	Reichert Hoys.....	158	106	85.9	27.0	10.6	1906	Tomkins Cove, N. Y.....
41	200317		St. s.	Reichert Line.....	177	104	100.9	20.8	11.0	1900	Pocomoke City, Md.....
42	211152		St. s.	REISS.....	99	51	71.0	20.0	12.5	1913	Cleveland, Ohio.....
43	223607	KFOW	St. s.	REISS BROTHERS..... ¹²	8,195	6,369	588.0	60.3	27.7	1924	Toledo, Ohio.....
44	111424		St. s.	Reliable.....	50	31	73.1	17.4	6.0	1902	Astoria, Ore.....
45	86436		St. s.	RELIABLE NO. 1.....	62	28	70.0	18.0	8.0	1898	Wilmington, Del.....
46	105091		St. s.	Reliance.....	75	37	81.0	18.0	8.6	1881	Camden, N. J.....
47	110878		St. s.	RELiance.....	150	23	96.0	20.3	10.0	1890	Dubuque, Iowa.....
48	128603		St. p.	Reliance.....	847	680	213.3	32.0	10.6	1881	Philadelphia, Pa.....
49	200164		St. s.	Reliance.....	62	42	70.6	17.6	7.8	1903	Long Island City, N. Y.....
50	214117		St. w.	Reliance.....	204	126	136.6	26.0	4.7	1916	Elizabeth, Pa.....
51	95227		St. s.	Relief.....	70	54	75.9	18.0	9.6	1873	Chester, Pa.....

¹ Formerly st. s. Harry No. 2.
² Formerly st. s. Muckbell.
³ Formerly barge Penoles.
⁴ Formerly st. s. J. M. Jenks.
⁵ Formerly st. s. Guardian.
⁶ Formerly st. w. Louisiana.
⁷ Formerly st. s. Anna Belle.
⁸ Formerly st. s. Anita.
⁹ Formerly German st. s. Rajah.
¹⁰ Formerly st. w. Albernata.
¹¹ Formerly st. w. John W. Alice.

¹² Formerly st. s. Rayo.
¹³ Formerly st. p. Scotch.
¹⁴ Formerly st. s. Gerry.
¹⁵ Formerly st. s. Transfer No. 5.
¹⁶ Formerly st. s. Pliny Fisk.
¹⁷ Formerly st. s. George F. McCaffrey.
¹⁸ Formerly st. s. George Hughes.
¹⁹ Formerly st. s. Henry Steers.
²⁰ Formerly st. s. Q. A. Gilmore.
²¹ Formerly st. s. William K. Field.

Line No.	Service	Crew	Horsepower	Name of owner	Home port	Address of owner
1	Tow	9	248	John M. Hysmith	Pittsburgh, Pa.	58 Market Street, Elizabeth, Pa.
2	Tow	3	200	Chester W. Cunningham	Omaha, Nebr.	
3	Tow	6	385	Crew Levick Co. (Pa.)	Philadelphia, Pa.	Elverson Building.
4	Tow	4	250	Great Lakes Towing Co. (N. J.)	Duluth, Minn.	N. P. Dock.
5	Frt.	31	1,500	Pittsburgh Steamship Co. (W. Va.)	do.	Wolvin Building.
6	Tow	13	450	East Jersey R. R. & Terminal Co. (N. J.)	New York, N. Y.	11 Broadway.
7	Tow	9	450	United States Shipping Board	Norfolk, Va.	Army Base.
8	Tow	9	250	Woods Bros. Construction Co. (Nebr.)	Omaha, Nebr.	132 South Thirteenth Street, Lincoln, Nebr.
9	Tow	4	400	Great Lakes Towing Co. (N. J.)	Duluth, Minn.	N. P. Dock.
10	Tow	5	250	Tug Radiant Co. (Del.)	Philadelphia, Pa.	127 Walnut Street.
11	Msc.	2	40	Nicholson & Hull Boiler and Welding Corporation (N. Y.)	Buffalo, N. Y.	176 Ohio Street.
12	Tow	8	450	Warner Co. (Del.)	Philadelphia, Pa.	1616 Walnut Street.
13	Tow	7	125	Joseph H. Mullen, Jr.	Baltimore, Md.	2832 East Baltimore Street.
14	Frt.	34	900	Munson S. S. Line (N. Y.)	New Orleans, La.	Perre Marquette Building.
15	Tow	13	86	Kansas City Bridge Co. (Mo.)	Kansas City, Mo.	215 Pershing Road.
16	Fer.	7	700	City of Boston (Mass.)	Boston, Mass.	City Hall.
17	Tow	9	450	Warner Co. (Del.)	Philadelphia, Pa.	1616 Walnut Street.
18	Tow	15	475	Pittsburgh Coal Co. (Pa.)	Pittsburgh, Pa.	527 Smithfield Street.
19	Fsh.	26	250	Consolidated Fisheries Co. (Del.)	Wilmington, Del.	Lewes, Del.
20	Fsh.	25	225	B. O. Colonna	Norfolk, Va.	1710 Montclair Avenue, Berkeley, Va.
21	Tnk.	32	1,500	Sabine Transportation Co. (Del.)	Baltimore, Md.	c/o F. H. Shullis Co., Chamber of Commerce Building.
22	Fsh.	5	25	Leonard J. Johnson	Grand Haven, Mich.	105 South Gayford Avenue, Ludington, Mich.
23	Tow	6	60	Geo. E. Breece Lumber Co. (N. M.)	New Orleans, La.	Monroe, La.
21	Tow	4	90	Dunbar and Sullivan Dredging Co. (N. Y.)	Buffalo, N. Y.	c/o W. J. Dugan, 254 Court Street.
25	Tow	12	700	Flushing Towing Line (N. Y.)	New York, N. Y.	11 Moore Street.
26	Tnk. †	33	2,900	Texas Co. (Del.)	Wilmington, Del.	7 West Tenth Street.
27	Tow	5	125	Henry E. Strathmann	Philadelphia, Pa.	Kensington and Lehigh Avenues.
28	Tow	14	310	McCrary Rodgers Co. (Pa.)	Pittsburgh, Pa.	237 Fourth Avenue.
29	Tow	6	225	Russel Couture	Sault Ste. Marie, Mich.	Ontonagon, Mich.
30	Tow	5	600	James F. Woodmencey, Jr.	New York, N. Y.	100 Fairview Avenue, Jersey City, N. J.
31	Fer.	10	1,000	Central R. R. Co. (N. J.)	do.	143 Liberty Street.
32	Frt.	30	160	Sacramento Transportation Co. (Calif.)	San Francisco, Calif.	Pier 5.
33	Frt.	4	85	Katherine C. Killian	Albany, N. Y.	154 Spring Street, Kingston, N. Y.
34	Frt.	29	750	Alaska Steamship Co. (Nev.)	New York, N. Y.	120 Broadway.
35	Fsh.	6	350	Pacific American Fisheries (Del.)	Bellingham, Wash.	South Bellingham, Wash.
36	Pas.	31	1,000	do.	do.	Do.
37	Pas.	17	375	California Transportation Co. (Calif.)	San Francisco, Calif.	Pier 3.
38	Fer.	5	100	Society for the Reformation of Juvenile Delinquents (N. Y.)	New York, N. Y.	Randall's Island, N. Y.
39	Tow	7	250	Savannah Lighterage & Transfer Co. (Ga.)	Savannah, Ga.	28 East Bay Street.
40	Tow	10	50	Reichert Towing Line (N. Y.)	New York, N. Y.	Foot Dupont Street (B.).
41	Tow	13	427	do.	do.	Do.
42	Tow	8	450	C. Reiss Coal Co. (Wis.)	Milwaukee, Wis.	Reiss Building, Sheboygan, Wis.
43	Frt.	34	2,200	Rless S. S. Co. (Del.)	Wilmington, Del.	Dupont Building.
44	Tow	4	250	Schafer Brother Logging Co. (Wash.)	Aberdeen, Wash.	Monesano, Wash.
45	Tow	5	200	State of New York	Albany, N. Y.	Department of Public Works, State Office Building.
46	Tow	7	350	Wood Towing Corporation (Va.)	Norfolk, Va.	Roanoke Dock.
47	Tow	9	345	Magnolia Petroleum Co. (Tex.)	Port Arthur, Tex.	Beaumont, Tex.
48	Pas.	21	1,605	Union Navigation Co. (Del.)	New York, N. Y.	350 Madison Avenue.
49	Tow	4	400	Newtown Creek Towing Co. (N. Y.)	do.	17 Battery Place.
50	Tow	17	339	Union Barge Line Corporation (Pa.)	Pittsburgh, Pa.	400 Liberty Avenue.
51	Tow	7	150	McCarren Towing Line (N. J.)	Newark, N. J.	719 Lake Street.

† Formerly st. s.
 a Gem.
 b S. O. Co. No. 11.
 c W. M. J Peoples.
 d Gem.
 e Edward L. Fuller.
 f J. Stanley Barton.

† Formerly st. s. Anna.
 † Formerly st. p. Cetus.
 † Formerly st. w.
 † Active.
 † Henry A. Crawford.
 † John D. Daley.

Line No.	Official No.	Signal and radio-call letters	Rig	Name of vessel	Tonnage		Dimensions			When built	Where built
					Gross	Net	Length	Breadth	Depth		
1	110655	KMWD	St. s.	Relief..... □	210	8	112.0	22.5	12.6	1884	Philadelphia, Pa.
2	110700		St. s.	Relief..... □	16	14	63.0	9.6	6.6	1884	Camden, N. J.
3	110886		St. s.	Relief..... □	242	113	128.7	23.0	12.1	1891	Philadelphia, Pa.
4	203988	WHCZ	St. s.	RELIEF..... □+⊕	889	322	184.6	30.2	20.6	1907	Wilmington, Del.
5	207224		St. w.	Relief..... □	49	49	91.0	23.4	3.0	1910	Point Pleasant, W. Va.
6	218189	KJWK	St. s.	REMUS..... □+	4,744	2,931	379.9	53.1	26.9	1919	Tacoma, Wash.
7	111302		St. s.	RENSELAE..... □	4,472	3,411	454.0	59.0	21.0	1910	Cleveland, Ohio.
8	206501		St. p.	RENSELAE..... □△	2,690	1,796	317.3	42.5	12.5	1909	Newburgh, N. Y.
9	220136		St. s.	RENSELAE..... □	294	164	146.3	20.2	10.9	1920	Long Island City, N. Y.
10	219636	KUBJ	St. s.	REPUBLIC..... □+⊕	5,056	3,700	391.8	51.3	28.8	1920	Wilmington, Del.
11	110691		St. s.	Rescue..... □	75	37	79.2	19.0	9.0	1886	Camden, N. J.
12	24368		St. s.	Reserve..... □	225	140	149.0	25.5	8.7	1861	Brooklyn, N. Y.
13	125368		St. s.	Resolute..... □	141	73	92.0	21.5	10.0	1873	Philadelphia, Pa.
14	214265	WKCN	St. s.	RESOLUTE..... ⊕	453	219	135.0	30.0	16.0	1916	Ashtabula, Ohio.
15	228362	KJWL	St. s.	RESOURCE..... ⊕	378	195	138.7	26.6	13.5	1910	Palsley, Scotland
16	110248		St. s.	Restless..... □	53	26	75.9	16.0	6.0	1875	Algiers, La.
17	167368	KJEL	St. s.	RESTLESS..... ⊕	153	76	120.0	20.7	10.6	1893	Camden, N. J.
18	200963		St. s.	Restless..... □	475	291	140.0	30.5	12.5	1904	Noank, Conn.
19	204562		St. s.	Restless..... □	64	27	79.0	18.6	9.1	1907	San Francisco, Calif.
20	127413	WCDB	St. s.	RESTORER..... ⊕	1,108	670	210.0	32.0	23.3	1900	Wilmington, Del.
21	136052		St. s.	Revere..... □	153	76	102.0	21.6	9.0	1889	Philadelphia, Pa.
22	230098		St. s.	RHODE ISLAND..... □	94	32	78.8	20.0	12.4	1930	Cleveland, Ohio.
23	225353		St. s.	Richard H..... □	19	13	43.8	12.0	5.1	1923	Marinette, Wis.
24	228901		St. s.	Richard W..... □	24	16	45.2	11.6	4.2	1929	Northport, Mich.
25	201458	KJWM	St. s.	Richard Card..... □	182	123	102.5	22.5	10.4	1904	Camden, N. J.
26	210354		St. s.	RICHARD FITZGERALD..... □	167	110	82.0	22.0	12.0	1912	Mamotowoc, Wis.
27	110335	KFNB	St. s.	Richard Holyoke..... □⊕	181	90	115.6	24.3	11.8	1877	Seabeck, Wash.
28	110971	WRCR	St. s.	RICHARD PECK..... ⊕	2,906	1,819	303.3	48.0	17.8	1892	Wilmington, Del.
29	211287		St. s.	RICHARD TRIMBLE..... △	7,697	5,868	680.0	58.0	32.0	1913	Lorain, Ohio.
30	136530		St. s.	Richard F. Morton..... ⊕	153	104	103.1	28.9	7.8	1895	Athens, N. Y.
31	219389	KJWN	St. s.	Richard J. Barrett..... ⊕	176	20	95.5	24.7	12.2	1919	Green Bay, Wis.
32	89582	WADH	St. s.	RICHARD J. REISS..... ⊕△	4,503	3,526	430.0	50.0	28.5	1901	Cleveland, Ohio.
33	222849	KJVO	St. s.	RICHARD V. LINDABURY..... ⊕△	7,940	6,213	586.3	60.2	28.0	1923	Lorain, Ohio.
34	231437		St. w.	RICHLAND..... ⊕	286	177	138.7	30.1	4.9	1903	Leedsdale, Pa.
35	20637	KMWU	St. s.	RICHMOND..... □	893	487	193.0	30.1	11.2	1902	Baltimore, Md.
36	111261	KDOQ	St. s.	RICHMOND..... □	401	196	135.0	27.5	15.7	1893	Philadelphia, Pa.
37	111283		St. s.	Richmond..... □	135	77	99.5	23.5	11.5	1900	San Francisco, Calif.
38	201898		St. s.	Richmond..... □	2,006	1,364	231.6	40.0	18.2	1905	Port Richmond, N. Y.
39	211413	WOCF	St. s.	RICHMOND..... □+⊕	6,444	3,962	419.4	51.2	31.2	1913	Quincy, Mass.
40	227217		St. s.	Richmond..... ⊕	105	71	80.6	21.0	9.9	1919	New York, N. Y.
41	251084		St. s.	Richmond..... ⊕	266	132	102.6	28.2	13.6	1931	Wilmington, Del.
42	110637		St. s.	Ridgewood..... □	48	29	68.0	17.5	7.4	1891	Athens, N. Y.
43	110738		St. s.	Ripple..... □	36	18	48.0	16.2	5.2	1887	So. Norwalk, Conn.
44	216973	KFKN	St. s.	RIPPLE..... ⊕	301	96	135.0	22.8	13.1	1918	Superior, Wis.
45	225020		St. w.	Rita..... □	124	59	100.3	24.3	3.9	1925	Morgan City, La.
46	110974		St. s.	Riverside..... □	90	62	112.5	18.7	5.2	1892	Buffalo, N. Y.
47	202856	KJWQ	St. s.	RIVERSIDE..... □	300	204	118.1	25.0	8.7	1906	Port Richmond, N. Y.
48	218438	KINK	St. s.	ROANOKE..... □+⊕	2,606	1,612	251.0	43.6	26.1	1919	Wyandotte, Mich.
49	219512	KOXV	St. s.	ROANOKE..... □⊕	6,426	3,964	416.8	56.1	32.7	1920	Bath, Me.
50	111421		St. s.	Rob..... □	47	32	74.8	18.2	7.5	1902	Sleightsburg, N. Y.
51	111129		St. s.	ROBERT FULTON..... △	3,801	2,680	424.6	45.8	23.0	1896	Wyandotte, Mich.
52	206288		St. p.	ROBERT FULTON..... □	2,168	1,344	337.0	42.0	11.5	1909	Camden, N. J.
53	221041		St. w.	Robert Gordon..... □	115	115	116.0	23.6	3.8	1922	Paducah, Ky.
54	226175	WPBA	St. s.	ROBERT HOBSON..... ⊕+⊕	8,024	6,314	586.3	60.2	27.9	1926	Lorain, Ohio.
55	111180		St. w.	Robert Kerr..... ⊕	718	409	176.1	35.1	5.0	1898	Seattle, Wash.

1 Formerly st. s. Liberty Minquas.

2 Formerly st. s. (a) Transl.

3 Formerly st. s. (b) John Lenox.

4 Formerly st. s. Captain Sam.

5 Formerly British st. s. Resource.

6 Formerly st. s. (a) Dauntless.

7 Formerly st. s. (b) C. H. Hix.

8 Formerly (a) st. s. Chesapeake.

9 Formerly (b) U. S. N. st. s. Restorer.

10 Formerly st. s. (a) E. C. Baker.

11 Formerly st. s. (b) Thomas J. Scully.

12 Formerly st. s. (a) Blue Bell.

13 Formerly st. s. (b) Virginia.

14 Formerly st. s. E. Frank Coe.

Line No.	Service	Crew	Horsepower	Name of owner	Home port	Address of owner
1	Tow.	12	600	Rolph Navigation & Coal Co. (Calif.)	San Francisco, Calif.	230 California Street.
2	Tow.	3	40	Pennsylvania R. R. Co. (Pa.)	Philadelphia, Pa.	Broad Street Station.
3	Plt.	12	500	W. R. Bontwell	Norfolk, Va.	Hoyster Building.
4	Wrk.	20	1,600	Merritt, Chapman & Scott Corporation (Del.)	New York, N. Y.	17 Battery Place.
5	Fer.	3	60	Kline O'Neill	Cincinnati, Ohio	Augusta, Ky.
6	Frt.	41	2,400	United States Shipping Board	Tacoma, Wash.	
7	Frt.	25	2,000	Pittsburgh Steamship Co. (W. Va.)	Duluth, Minn.	Wolvyn Building.
8	Pas.	60	2,400	Hudson River Navigation Corporation (Del.)	New York, N. Y.	Pier 32, North River.
9	Frt.	3	400	Munson Inland Water Lines (N. Y.)	do.	67 Wall Street.
10	Tnk.†	38	2,600	Petroleum Navigation Co. (Tex.)	Houston, Tex.	Petroleum Building.
11	Tow.	6	250	Ell Walls	Philadelphia, Pa.	6226 Walnut Street.
12	Frt.	5	332	Catskill Evening Line (Del.)	New York, N. Y.	Pier 43, North River.
13	Tow.	12	500	Bay Towing Co. (Tex.)	Galveston, Tex.	Medical Arts Building.
14	Wrk.	19	900	Merritt-Chapman & Scott Corporation (Del.)	New York, N. Y.	17 Battery Place.
15	Wrk.	16	500	Heno Marine Salvage Corporation (Del.)	do.	261 Broadway.
16	Tow.	7	325	Morgan's Louisiana & Texas R. R. & Steamship Co. (La.)	New Orleans, La.	Pan-American Building.
17	Tow.	7	700	Wool Towing Corporation (Va.)	Norfolk, Va.	Roanoke Dock.
18	Pas.	11	1,000	Delaware-Hudson S. S. Co. (Del.)	New York, N. Y.	24 State Street.
19	Tow.	5	200	Ship Owners and Merchants Tugboat Co. (Calif.)	San Francisco, Calif.	Pier 25.
20	Frt.	18	950	Colonial Navigation Co. (N. Y.)	New York, N. Y.	Pier 11, North River, foot Liberty Street.
21	Tow.	8	550	Steaming Revere (N. Y.)	do.	59 Pearl Street.
22	Tow.	4	700	Great Lakes Towing Co. (N. J.)	Duluth, Minn.	Union Trust Building, Cleveland, Ohio.
23	Fsh.	4	30	John Hummel	Milwaukee, Wis.	514 North Madison Street, Green Bay, Wis.
24	Fsh.	4	40	Fenn Wilson	Grand Haven, Mich.	Northport, Mich.
25	Tow.	13	500	Great Neck Towing Line (N. Y.)	New York, N. Y.	11 Moore Street.
26	Tow.	5	6,500	Kelley Island Line & Transport Co. (Ohio)	Sandusky, Ohio	Foot McDonough Street.
27	Tow.	8	344	Bellingham Tug & Barge Co. (Wash.)	Seattle, Wash.	Roeder Avenue and B Street, Bellingham, Wash.
28	Pas.	81	2,006	New England S. S. Co. (Conn.)	New London, Conn.	State Street.
29	Frt.	21	1,880	Pittsburgh Steamship Co. (W. Va.)	Duluth, Minn.	Wolvyn Building.
30	Frt.	0	270	New York Towing & Transportation Co. (N. Y.)	New York, N. Y.	17 Battery Place.
31	Tow.	7	450	Edward E. Harrett	do.	90 West Street.
32	Frt.	33	1,700	Hess Steamship Co. (Del.)	Wilmington, Del.	7 West Tenth Street.
33	Frt.	34	2,200	Pittsburgh Steamship Co. (W. Va.)	Duluth, Minn.	Wolvyn Building.
34	Tow.	18	579	Costanzo Transportation Co. (W. Va.)	Pittsburgh, Pa.	Warwood Avenue, Warwood, Wheeling, W. Va.
35	Frt.	10	1,000	Buxton Lines (Va.)	Norfolk, Va.	710 Water Street.
36	Tow.	16	1,000	John A. Merritt and Co. (Fla.)	Pensacola, Fla.	804 South Palafox Street.
37	Tow.	5	750	Crowley Launch & Tugboat Co. (Calif.)	San Francisco, Calif.	Pier 14.
38	Fer.	15	3,500	City of New York	New York, N. Y.	Municipal Building.
39	Tnk.	39	3,000	Standard Oil Co. of California (Del.)	San Francisco, Calif.	225 Bush Street.
40	Tow.	5	400	Richmond Towboat Co. (N. Y.)	New York, N. Y.	Pier 5, Bush Docks (B.).
41	Tow.	5	1,000	Chesapeake & Ohio Railway Co. (Va.)	Newport News, Va.	C. & O. Building.
42	Tow.	5	100	Norfolk Lighterage Co. (Va.)	Norfolk, Va.	Foot Commerce Street.
43	Oys.	4	78	David B. Decker	Bridgeport, Conn.	142 Water Street.
44	Cod.	24	450	My State Fishing Co. (Mass.)	Boston, Mass.	30 Fish Pier, South Boston, Mass.
45	Pas.	11	150	Tennessee Valley Sand & Gravel Co. (Ala.)	New Orleans, La.	Shelfield, Ala.
46	Pas.	8	110	Harvey Slate	Cape Vincent, N. Y.	Alexandria Bay, N. Y.
47	Pas.	8	550	Department of Plants & Structures, City of New York	New York, N. Y.	Municipal Building.
48	Pas.	36	1,500	Merchants & Miners Transportation Co. (Md.)	Baltimore, Md.	112 South Clay Street.
49	Tnk.†	36	3,500	Texas Co. (Del.)	Wilmington, Del.	7 West Tenth Street.
50	Pas.	8	125	Cornell Steamboat Co. (N. Y.)	Albany, N. Y.	22 Ferry Street, Kingston, N. Y.
51	Frt.	36	2,000	Pittsburgh Steamship Co. (W. Va.)	Duluth, Minn.	Wolvyn Building.
52	Pas.	65	3,850	Hudson River Day Line (N. Y.)	New York, N. Y.	Desbrosses Street Pier.
53	Tow.	5	212	S. G. Swain	Mobile, Ala.	Tuscaloosa, Ala.
54	Frt.	32	2,000	Interlake S. S. Co. (Del.)	Wilmington, Del.	100 West Tenth Street.
55	Frt.	4	400	Waechter Brothers Co. (Wash.)	Seward, Alaska	Fairbanks, Alaska.

† Formerly st. s. Fort Howard.

†† Formerly st. s. George W. Peavey.

††† U. S. Eng. Corps General Theodore Schwan.

†††† Formerly b st. s. Swan.

††††† c st. s. William Muller.

‡ Formerly { a st. s. Queen Caroline.
b st. y. Mantauk.
c st. s. Transford.
d st. s. Ramona.

‡† Formerly U. S. S. Harbor tug No. 77.

‡†† Formerly st. s. Lake Glasco.

Line No.	Official No.	Signal and radio-call letters	Rig	Name of vessel	Tonnage		Dimensions			When built	Where built
					Gross	Net	Length	Breadth	Depth		
							Feet	Feet	Feet		
1	219776	KUKS	St. s.	ROBT. LUCKENBACH □+⊕	6,461	3,908	445.0	58.0	29.4	1919	Machida Mura, Japan.
2	111208		St. s.	Robert Robinson	36	27	66.6	15.8	6.0	1898	New Baltimore, N. Y.
3	227110		St. w.	ROBERT SANFORD	92	92	100.0	28.0	3.7	1927	Clarendon, Ark.
4	215759		St. w.	Robert Young	349	292	130.5	26.1	5.2	1917	Wenatchee, Wash.
5	201011		St. s.	Robert A. Scott	50	34	75.0	18.8	8.0	1901	New Baltimore, N. Y.
6	25290		St. p.	Robert A. Snyder	780	580	205.0	30.5	10.2	1892	Brooklyn, N. Y.
7	203108		St. s.	ROBERT B. WALLACE +△	6,657	5,140	535.5	55.0	31.0	1906	Superior, Wis.
8	221663	KDVE	St. s.	ROBERT E. HOPKINS □⊕	6,624	4,117	424.4	58.2	32.9	1921	Chester, Pa.
9	203555		St. s.	ROBERT E. JOHNSTON	22	15	43.8	12.8	5.6	1906	Ferrysburg, Mich.
10	224339	WTCH	St. s.	ROBERT E. LEE □+⊕	5,184	3,167	375.5	51.0	17.2	1924	Newport News, Va.
11	135727		St. s.	Robt. H. Lockwood	112	56	92.0	20.0	9.6	1883	Camden, N. J.
12	221439		St. w.	Robert H. Noble	116	116	99.8	24.0	3.5	1925	Paducah, Ky.
13	223113		St. w.	ROBT. H. ROMENDER	96	96	100.0	26.5	3.5	1923	Memphis, Tenn.
14	203112	KJWR	St. s.	ROBERT H. SMITH	207	141	108.0	23.4	11.9	1906	Baltimore, Md.
15	211231		St. s.	ROBERT J. CLOSE	187	112	86.5	28.0	8.1	1913	Superior, Wis.
16	77546		St. s.	Robert J. McGuirl	108	74	80.1	21.8	10.0	1902	Tottenville, N. Y.
17	127583	KFNU	St. s.	ROBERT J. PAISLEY +⊕	4,260	3,137	410.0	48.0	24.0	1901	West Superior, Wis.
18	229860		St. w.	ROBERT J. STEWART	184	131	100.0	24.0	5.3	1930	Leavenworth, Kans.
19	212078		St. s.	ROBERT L. IRELAND +△	6,387	4,899	504.0	51.0	30.0	1914	Lorain, Ohio.
20	218529	WJCN	St. s.	Robert P. Clark	291	117	128.1	25.8	13.2	1917	Orange, Tex.
21	216127		St. w.	Robt. T. Graham	46	46	61.5	22.0	4.0	1918	Madison, Ind.
22	227263		St. s.	ROBERT W. STEWART □△	4,161	3,025	379.5	52.2	25.0	1928	Lorain, Ohio.
23	111163	KGMS	St. s.	ROBERT W. WILMOT ⊕	407	277	132.4	28.0	16.0	1897	West Bay City, Mich.
24	111294		St. s.	ROBERT W. E. BUNSEN △	4,173	2,815	439.0	50.2	24.8	1900	Chicago, Ill.
25	219173	KOVM	St. s.	ROBIN ADAIR □+⊕	6,895	4,267	424.8	55.2	23.9	1919	Seattle, Wash.
26	219569	KUBN	St. s.	ROBIN GOODFELLOW □+⊕	6,885	4,260	421.8	55.2	23.9	1920	do.
27	219511	KOXT	St. s.	ROBIN GRAY □+⊕	6,886	4,267	424.8	55.2	23.9	1920	do.
28	219436	KOTM	St. s.	ROBIN HOOD □+⊕	6,887	4,268	424.8	55.2	23.9	1919	do.
29	95951		St. s.	Roche Harbor	87	59	50.4	15.6	6.1	1888	Tacoma, Wash.
30	202712		St. s.	ROCHESTER	1,338	910	191.2	39.6	10.8	1905	Newburgh, N. Y.
31	219491		St. s.	Rochester	173	87	94.3	25.2	12.2	1919	New York, N. Y.
32	220133	KUTZ	St. s.	ROCHESTER □△	6,836	4,221	435.6	50.2	33.6	1920	Sparrows Point, Md.
33	110359		St. p.	Rockaway	520	361	150.0	32.0	10.5	1879	Wilmington, Del.
34	224506		St. s.	ROCKAWAY □+⊕	593	403	142.0	37.5	13.5	1925	Brooklyn, N. Y.
35	111354		St. s.	ROCKET	39	27	62.4	15.0	7.0	1901	Buffalo, N. Y.
36	231430		St. s.	ROCKET	185	103	96.4	28.1	8.6	1900	Wilmington, Del.
37	220137		St. s.	ROCKLAND	294	164	148.3	20.2	10.9	1920	Long Island City, N. Y.
38	219517	KJWS	St. s.	ROCKPORT □+⊕	5,401	3,364	400.7	54.2	30.2	1920	Pensacola, Fla.
39	223021		St. s.	RODMAN WANAMAKER	875	595	209.0	45.1	16.3	1923	Mariners Harbor, N. Y.
40	226560		St. s.	RODGERS CITY	151	102	88.4	24.6	12.7	1927	Lorain, Ohio.
41	208918	KJWT	St. s.	Rollin E. Mason	323	145	155.6	23.1	12.0	1911	Essex, Mass.
42	222970		St. s.	Ronda	39	22	58.9	18.6	4.6	1922	Elg Harbor, Wash.
43	202120	KFIN	St. s.	Roosevelt □⊕	618	350	182.0	35.5	16.2	1905	Verona, Me.
44	203203		St. s.	Roosevelt	120	85	111.1	21.6	6.9	1906	Milford, Del.
45	221647		St. p.	Roosevelt	197	131	95.8	29.2	9.2	1921	North Bend, Ore.
46	111464		St. s.	Roque	39	20	67.7	14.0	6.0	1902	Boston, Mass.
47	217056		St. s.	Rosalie M.	7	7	40.1	10.0	3.6	1918	Vicksburg, Miss.
48	86939		St. s.	Rosalie May	48	33	58.7	17.4	8.2	1882	Athens, N. Y.
49	220819	KDKM	St. s.	ROSARIO □⊕	4,659	2,871	376.4	52.3	27.0	1920	Wilmington, Del.
50	130156		St. s.	Rose	74	37	88.0	19.0	9.0	1889	do.
51	201962		St. s.	Rose A.	52	36	59.3	18.3	7.4	1905	Brooklyn, N. Y.
52	111453	KJWC	St. s.	ROSELLE	220	149	98.0	24.5	13.8	1903	Philadelphia, Pa.
53	130532		St. s.	Rose McNeill	85	42	75.6	10.7	9.0	1891	Tottenville, N. Y.
54	126909		St. s.	Rose Relchert	51	25	62.5	17.9	8.0	1892	do.
55	211702		St. s.	ROSS CODDINGTON	41	28	55.4	15.1	7.0	1913	Buffalo, N. Y.
56	120718	KJWV	St. s.	Rowe	476	394	142.8	30.0	10.6	1888	Mantowoc, Wis.
57	201571		St. w.	Rowena	187	147	75.7	25.1	5.0	1901	Burnside, Ky.
58	95988	KJWW	St. s.	Rowen Card	186	93	106.3	24.2	12.5	1889	New London, Conn.
59	111311		St. s.	ROWIRA	35	24	50.6	14.4	6.6	1900	Ferrysburg, Mich.
60	208110		St. s.	Rowland H. Wilcox	247	119	132.0	22.3	10.7	1911	Noank, Conn.
61	208113		St. s.	Royal	27	21	52.8	15.4	6.0	1919	Erle, Pa.
62	214581	WSCU	St. s.	ROYAL ARROW □⊕	7,794	4,800	467.6	62.7	32.0	1916	Camden, N. J.

1 Formerly st. s. Eastern Merchant.
 2 Formerly st. w. Nespelem.
 3 Formerly st. p. Ulster.
 4 Formerly st. s. R. J. Earling.
 5 Formerly st. s. (a) Elmer E. Wood.
 6 Formerly st. s. (b) Monagh.
 7 Formerly (a) st. s. Robert H. Smith.
 8 Formerly (b) Isthmian Canal st. s. Robert H. Smith.

9 Formerly st. s. (a) John K. Gilkinson.
 10 Formerly st. s. (b) Gerard H. Keller.
 11 Formerly st. s. (c) Fortuna.
 12 Formerly st. s. (a) Christopher.
 13 Formerly st. s. (b) Thomas Britt.
 14 Formerly st. s. (c) J. E. Savage.
 15 Formerly st. s. Harry Lynn.
 16 Formerly st. s. Foreman.

Line No.	Service	Crew	Horsepower	Name of owner	Home port	Address of owner
1	Frt.	43	3,500	Luckenbach Steamship Co. (Del.)	New York, N. Y.	120 Wall Street.
2	Tow.	4	150	Androvett Towing & Transportation Co. (N.J.)	do.	4553 Arthur Kill Road, Kresscherville, N. Y.
3	Tow.	8	175	R. H. Romunder	Memphis, Tenn.	Clarendon, Ark.
4	Tow.	9	500	Western Transportation Co. (Oreg.)	Portland, Oreg.	733 Pittock Building.
5	Tow.	5	82	Steaming Robert A. Scott (N. Y.)	New York, N. Y.	8 South Street.
6	Pas.	23	450	Saugerties & New York Steamboat Co. (N. Y.)	Albany, N. Y.	Saugerties, N. Y.
7	Frt.	31	1,780	Kinney S. S. Co. (Del.)	Wilmington, Del.	100 West Tenth Street.
8	Tnk.	36	3,000	Tide Water Associated Transport Corporation (Del.)	do.	7 West Tenth Street.
9	Tow.	4	80	Construction Materials Corporation (Del.)	Chicago, Ill.	33 North La Salle Street.
10	Pas.	113	4,200	Robert E. Lee Steamship Corp. (Del.)	Wilmington, Del.	Du Pont Building.
11	Tow.	12	650	J. J. Lockwood	Charleston, S. C.	124 Rutledge Avenue.
12	Tow.	6	400	Robert H. Noble	Louisville, Ky.	Sand and Monroe Streets, Paducah, Ky.
13	Tow.	1	300	S. E. Hutson	Memphis, Tenn.	Clarendon, Ark.
14	Tow.	11	450	Reichert Towing Line (N. Y.)	New York, N. Y.	Foot Dupont Street (B).
15	Misc.	3	100	Superior Shipbuilding Co. (W. Va.)	Duluth, Minn.	Second Street and Lamborn Avenue, Superior, Wis.
16	Tow.	7	250	Shamrock Towing Co. (Del.)	New York, N. Y.	Pier 93, North River.
17	Frt.	27	1,800	Morrow S. S. Co. (Del.)	Wilmington, Del.	100 West Tenth Street.
18	Tow.	3	407	Pioneer Sand Co. (Mo.)	Kansas City, Mo.	202 West Francis Street, St. Joseph, Mo.
19	Frt.	28	1,400	Kinney S. S. Co. (Del.)	Wilmington, Del.	100 West Tenth Street.
20	Tow.	16	1,000	Gulf Refining Co. (Tex.)	Port Arthur, Tex.	Gulf Office Building.
21	Fer.	2	50	J. L. Graham	Evansville, Ind.	Vevay, Ind.
22	Tnk.	26	2,100	Standard Oil Co. (Ind.)	Chicago, Ill.	910 South Michigan Avenue.
23	Tow.	16	2,000	New Orleans Coal & Bisco Towboat Co. (Del.)	New Orleans, La.	United Fruit Building.
24	Frt.	25	1,750	Pittsburgh Steamship Co. (W. Va.)	Duluth, Minn.	Wolvyn Building.
25	Frt.	36	3,000	Seas Shipping Co. (N. Y.)	New York, N. Y.	39 Cortlandt Street.
26	Frt.	36	3,000	do.	do.	do.
27	Frt.	37	5,000	do.	do.	do.
28	Frt.	37	3,000	do.	do.	do.
29	Tow.	7	90	Roche Harbor Lime & Cement Co. (Wash.)	Seattle, Wash.	Pioneer Building.
30	Fer.	8	1,500	New York Central R. R. Co. (N. Y.)	New York, N. Y.	6 Beaver Street.
31	Tow.	8	700	Lehigh Valley R. R. Co. of New Jersey (N. J.)	do.	143 Liberty Street.
32	Tnk.	32	3,500	Standard-Vacuum Transportation Co. (Del.)	do.	26 Broadway.
33	Fer.	6	300	City of Portsmouth and County of Norfolk	Norfolk, Va.	Portsmouth, Va.
34	Pas.	3	650	City of New York	New York, N. Y.	Municipal Building.
35	Tow.	3	35	Eustace J. Roberts	Toledo, Ohio	709 LaPlaisance Street, Monroe, Mich.
36	Frt.	12	308	Rocket Steam Packet Co. (Me.)	Portland, Me.	84 Commercial Street.
37	Frt.	3	400	W. O. Coyle & Co. (La.)	New Orleans, La.	Pere Marquette Building.
38	Frt.	45	3,000	United States Shipping Board	Pensacola, Fla.	
39	Fer.	15	2,200	City of New York	New York, N. Y.	Municipal Building.
40	Tow.	10	800	Michigan Limestone & Chemical Co. (Mich.)	Detroit, Mich.	Rogers City, Mich.
41	Fsh.	32	600	John A. Hayes	New London, Conn.	487 Williams Street.
42	Frt.	2	40	Thomas Torjesen	Tacoma, Wash.	Gertrude, Wash.
43	Tow.	11	900	Washington Tug & Barge Co. (Wash.)	Seattle, Wash.	Colman Dock.
44	Frt.	3	125	Hutchinson Ferry Co. (N. Y.)	Cape Vincent, N. Y.	Fuller Street, Alexandria Bay, N. Y.
45	Fer.	4	108	State of Oregon (Oreg.)	Marshfield, Oreg.	State House, Salem, Ore.
46	Fsh.	4	70	Eastern Packing Co. (Me.)	Portland, Me.	30 Commercial Street.
47	Pas.	2	30	T. H. Morrissey	Vicksburg, Miss.	1009 Washington Street.
48	Tow.	5	120	William H. Westervelt	New York, N. Y.	Pier 43, N. E.
49	Frt.	33	2,500	A. H. Bull S. S. Co. (N. J.)	do.	115 Broad Street.
50	Tow.	8	400	Louis B. Tucker	Philadelphia, Pa.	103 Walnut Street.
51	Tow.	6	150	Louis Lubchansky	New London, Conn.	64 Howard Street.
52	Tow.	9	500	Central R. R. Co. of New Jersey (N. J.)	New York, N. Y.	143 Liberty Street.
53	Tow.	5	300	East River Towing Co. (N. Y.)	do.	17 Battery Place.
54	Tow.	4	150	Reichert Towing Line (N. Y.)	do.	Foot Du Pont Street (B).
55	Tow.	2	200	Cowles Towing Co. (N. Y.)	Buffalo, N. Y.	360 Ohio Street.
56	Oys.	13	300	Steamer Rowe (Del.)	New Haven, Conn.	70 East Ferry Street.
57	Pas.	21	210	Cumberland Transportation Co. (Ky.)	Louisville, Ky.	Burnside, Ky.
58	Tow.	9	600	Queens Towing Line (N. Y.)	New York, N. Y.	15 Moore Street.
59	Fsh.	3	28	Timothy J. Desmond, Estate of	Buffalo, N. Y.	c/o John J. Desmond, execu- tor, Dunkirk, N. Y.
60	Fsh.	30	450	John A. Hayes	New London, Conn.	487 Williams Street.
61	Fsh.	3	89	Ashtabula Fish Co. (Ohio)	Cleveland, Ohio	Ashtabula, Ohio.
62	Tnk.	38	3,200	Standard-Vacuum Transportation Co. (Del.)	New York, N. Y.	26 Broadway.

11 Formerly st. s. Murray Hulbert.
 12 Formerly U. S. Navy st. s. Rocket.
 13 Formerly st. s. a J. C. Ritchie.
 b Hayville.
 14 Formerly st. s. a William Fuller.
 b Eva May.
 15 Formerly st. s. Natirar.
 16 Formerly st. s. Newport.

17 Formerly st. s. a New York Central Lighterage Co. No. 19.
 b New York Central No. 19.
 c Catherine T.
 18 Formerly st. s. a C. Offerman.
 b Chas. F. Kuper.
 19 Formerly st. s. Colonel Ward.
 20 Formerly st. s. Fannie C. Hart.
 21 Formerly st. s. Harold.

Steam Vessels

Line No.	Official No.	Signal and radio-call letters	Rig	Name of vessel	Tonnage		Dimensions			When built	Where built
					Gross	Net	Length	Breadth	Depth		
							Feet	Feet	Feet		
1	145897	KJWX	St. s.	ROY HOOPER.....	238	120	103.0	23.0	12.3	1901	Philadelphia, Pa.....
2	203724		St. s.	ROY B. WHITE.....	290	203	102.0	31.0	9.7	1906	Tottenville, N. Y.....
3	200160		St. w.	Ruby.....	49	49	77.0	16.9	3.3	1883	St. Louis, Mo.....
4	111407		St. s.	Rudolph Brothers.....	123	83	98.5	28.9	8.3	1902	Athens, N. Y.....
5	221729		St. s.	RUDOLPH BLANKENBURG.....	292	199	123.3	28.4	11.4	1921	Elizabethport, N. J.....
6	205086		St. s.	RUFUS P. RANNEY.....	4,797	3,505	425.0	52.0	20.8	1908	Noank, Wis.....
7	83238		St. s.	Runner.....	40	27	64.5	16.0	7.0	1872	Philadelphia, Pa.....
8	229987		St. s.	Russell I.....	22	14	47.8	15.0	5.6	1930	Long Island City, N. Y.....
9	200348		St. s.	Russell 5.....	147	99	91.5	24.8	11.6	1903	Noank, Conn.....
10	111124	KJWY	St. s.	Russell 6.....	174	74	91.0	23.5	10.8	1896	New London, Conn.....
11	204105		St. s.	Russell 7.....	119	81	83.0	22.2	10.0	1907	Noank, Conn.....
12	81839	KJWZ	St. s.	Russell 10.....	115	78	82.4	21.9	10.7	1902	West New Brighton, N. Y.....
13	228122		St. s.	Russell 11.....	55	37	58.0	19.0	7.3	1928	Long Island City, N. Y.....
14	212567		St. s.	Russell 14.....	61	41	58.5	18.7	9.0	1914	Tottenville, N. Y.....
15	220376		St. s.	Russell 15.....	79	54	73.9	20.3	8.2	1920	Long Island City, N. Y.....
16	203746		St. s.	Russell 16.....	55	37	62.0	17.4	7.7	1906	do.....
17	100445		St. s.	Russell 17.....	88	44	81.7	20.5	9.3	1889	Athens, N. Y.....
18	202405		St. s.	Russell 18.....	65	44	64.7	19.0	8.0	1905	Tottenville, N. Y.....
19	218126		St. s.	Rustler.....	14	9	44.3	11.9	3.6	1912	International Falls, Minn.....
20	93358		St. w.	Ruth.....	63	63	98.0	20.5	4.0	1903	Morgan City, La.....
21	111465		St. s.	Ruth.....	35	24	64.2	15.4	5.4	1903	Buffalo, N. Y.....
22	204539		St. s.	Ruth.....	373	259	113.6	28.3	9.4	1907	Tottenville, N. Y.....
23	206747		St. c.	Ruth.....	86	86	100.0	35.2	6.0	1909	Dubuque, Iowa.....
24	210588		St. w.	Ruth.....	83	83	100.0	20.0	4.3	1912	St. Louis, Mo.....
25	231359		St. w.	Ruth.....	72	60	79.0	18.5	3.5	1895	Keokuk, Iowa.....
26	213345		St. s.	Ruth R.....	13	11	37.0	11.3	3.8	1915	Naubinway, Mich.....
27	220666	WADW	St. s.	RUTH ALEXANDER.....	8,135	4,968	439.1	56.0	28.2	1913	Hamburg, Germany.....
28	100600		St. w.	Ruth Ann.....	71	71	90.8	27.0	3.9	1895	Levanua, Ohio.....
29	220761	KDIP	St. s.	RUTH KELLOGG.....	5,030	3,105	390.0	54.2	27.8	1920	Hog Island, Pa.....
30	219173	KOKS	St. s.	RUTH LYKES.....	2,637	1,619	251.0	43.6	26.1	1919	Chicago, Ill.....
31	111181		St. s.	Ruth B. Lute.....	148	91	95.0	21.8	7.6	1898	Wilmington, Del.....
32	220052	KJXA	St. s.	Ryder Hanfly.....	1,343	756	235.0	43.0	17.7	1920	North Bend, Ore.....
33	92225		St. s.	S. & H. No. 1.....	50	26	61.2	18.0	7.0	1893	Athens, N. Y.....
34	127065		St. s.	S. & H. No. 2.....	112	59	80.5	21.7	9.5	1894	Newburg, N. Y.....
35	110482		St. s.	S. & H. No. 3.....	71	48	72.0	18.3	8.6	1881	do.....
36	85763		St. s.	S. & H. No. 6.....	50	34	57.7	17.4	8.1	1882	Tottenville, N. Y.....
37	200379		St. s.	S. & H. No. 7.....	76	37	75.3	20.1	8.2	1903	Bath, Me.....
38	117224	KJXB	St. s.	S. S. Co. No. 12 (Steel).....	158	107	90.0	20.5	11.0	1903	Camden, N. J.....
39	30094		WBDQ	St. s.	S. B. COOLIDGE.....	3,695	2,818	376.0	48.2	2.4	1897
40	218630	KJXC	St. s.	S. B. HUNT.....	6,840	4,268	429.3	69.2	31.4	1919	Chester, Pa.....
41	127426		WFUI	St. s.	S. B. WAY.....	6,874	5,288	542.4	60.2	28.7	1900
42	116710		St. s.	S. C. Hart.....	63	43	73.7	18.0	8.4	1896	Baltimore, Md.....
43	81038		St. s.	S. E. Vaughan.....	70	35	74.5	18.5	8.0	1884	Boston, Mass.....
44	206436		St. s.	S. H. EDWARDS.....	179	122	88.9	22.8	11.8	1911	Port Richmond, N. Y.....
45	96445		St. s.	S. H. ROBBINS.....	4,909	3,617	444.0	60.0	24.6	1869	Lorain, Ohio.....
46	115925		St. s.	S. L. Crosby.....	103	51	90.8	22.5	9.0	1883	Philadelphia, Pa.....
47	216019	WPCM	St. s.	S. M. SPALDING.....	7,175	4,361	435.0	56.0	32.0	1918	San Francisco, Calif.....
48	116722		St. s.	S. M. Stephenson.....	546	426	166.2	33.0	12.0	1880	Manitowoc, Wis.....
49	226471	WNBQ	St. w.	S. S. THORPE.....	319	197	130.1	35.1	6.1	1927	Dubuque, Iowa.....

1 Formerly st. s. Texas.

2 Formerly st. s. Standard.

3 Formerly U. S. Eng. Corps st. w. Ruby.

4 Formerly st. s. Greyhound.

5 Formerly st. s. New York Dock Company.

6 Formerly st. s. James J. McAllister.

7 Formerly st. s. James H. Flannery.

8 Formerly st. s. R. M. Waterman.

9 Formerly st. s. Joan Flannery.

10 Formerly st. s. McAllister Bros.

11 Formerly st. s. Ilugh Ross.

12 Formerly st. s. Margaret F. McWilliams.

13 Formerly st. s. Daisy McWilliams.

14 Formerly st. s. W. H. Flannery.

15 Formerly st. s. Dowper V.

16 Formerly st. s. Thetis.

17 Formerly st. s. Hero.

18 Formerly st. s. Idlewild.

19 Formerly st. s. Utica.

20 Formerly st. s. Beatrice Morse.

21 Formerly st. s. Madlyn Flannery.

22 Formerly st. s. Downer.

23 Formerly st. w. Mangle D.

24 Formerly st. s. Port Chester.

25 Formerly U. S. Engineer Corps st. w. Ruth.

26 Formerly st. s. Sierra Cordoba.

27 Formerly Peruvian st. s. Callao.

28 Formerly st. s. Callao.

Line No.	Service	Crew	Horsepower	Name of owner	Home port	Address of owner
1	Tow.	10	500	Sinclair Navigation Co. (Del.)	New York, N. Y.	45 Nassau Street.
2	Frt.	6	350	Dennis Kelly	do.	155 Broadway, Elizabeth, N. J.
3	Tow.	11	40	A. P. Breaux	New Orleans, La.	Lockport, La.
4	Tow.	6	193	Mathug Marine Operating Co. (Del.)	New York, N. Y.	15 Moore Street.
5	Frt.	12	800	City of Philadelphia	Philadelphia, Pa.	City Hall.
6	Frt.	28	1,600	Triton Steamship Co. (Del.)	Wilmington, Del.	100 West Tenth Street.
7	Tow.	9	200	Cottman Co. (Md.)	Baltimore, Md.	Baltimore Trust Building.
8	Tow.	5	250	Newtown Creek Towing Co. (N. Y.)	New York, N. Y.	17 Battery Place.
9	Tow.	6	450	Newtown Creek Towing Co. (N. Y.)	do.	Do.
10	Tow.	8	250	do.	do.	Do.
11	Tow.	10	900	do.	do.	Do.
12	Tow.	5	350	do.	do.	Do.
13	Tow.	5	150	do.	do.	Do.
14	Tow.	5	200	Russell Bros. Towing Co. (N. Y.)	do.	Do.
15	Tow.	5	140	Harlem River Tow Boat Line (N. Y.)	do.	Foot East One Hundred and Third Street.
16	Tow.	4	150	Newtown Creek Towing Co. (N. Y.)	do.	17 Battery Place.
17	Tow.	7	300	do.	do.	Do.
18	Tow.	4	175	do.	do.	Do.
19	Tow.	4	20	International Lumber Co. (Minn.)	Duluth, Minn.	International Falls, Minn.
20	Tow.	8	200	Owen F. Burke	Mobile, Ala.	Foot St. Francis Street.
21	Fsh.	4	96	Lake Erie Fish Co. (Pa.)	Erie, Pa.	Foot State Street.
22	Frt.	5	403	A. H. Bull S. S. Co. (N. J.)	New York, N. Y.	115 Broad Street.
23	Fer.	5	120	Burnside & Donaldsonville Packet Co., Ltd. (La.)	New Orleans, La.	171 Walnut Street.
24	Tow.	5	40	Yourtee-Roberts Sand Co. (Ill.)	St. Louis, Mo.	Chester, Ill.
25	Tow.	5	100	Kingston Lake Gravel Co. (Ill.)	Chicago, Ill.	Mapleton, Ill.
26	Fsh.	2	10	Robert S. McDonald	Sault Ste Marie, Mich.	Detour, Mich.
27	Pas.	143	5,000	Dollar Terminal S. S. Co. (Nev.)	San Francisco, Calif.	311 California Street.
28	Frt.	7	50	Hellalre-Benwood & Wheeling Ferry Co. (W. Va.)	Pittsburgh, Pa.	3501 Guernsey Street, Bellaire, Ohio.
29	Tnk.†	34	2,500	New York and Philippine Steamship Corporation (Del.)	New York, N. Y.	17 Battery Place.
30	Frt.†	25	1,500	Lykes Brothers S. S. Co. (La.)	Galveston, Tex.	U. S. National Bank Building.
31	Frt.	5	125	Dyer Transportation Line (R. I.)	Providence, R. I.	185 South Water Street.
32	Frt.	28	1,000	J. R. Hanly Co. (Calif.)	San Francisco, Calif.	24 Market Street.
33	Tow.	1	125	Steamtug S. & H. No. 7 (N. Y.)	New York, N. Y.	17 State Street.
34	Tow.	10	300	Steamtug S. & H. No. 2 (N. Y.)	do.	Do.
35	Tow.	5	250	Steamtug S. & H. No. 3 (N. Y.)	do.	Do.
36	Tow.	4	200	Steamtug S. & H. No. 6 (N. Y.)	do.	Do.
37	Tow.	4	250	Steam Tug S. & N. No. 7 (N. Y.)	do.	17 State Street
38	Tow.	9	1,000	Standard Shipping Co. (Del.)	Baltimore, Md.	Second Avenue and Clinton Street.
39	Frt.	27	1,000	Pioneer Steamship Co. (Del.)	Wilmington, Del.	100 West Tenth Street.
40	Tnk.	37	2,800	Standard Shipping Co. (Del.)	do.	30 Rockefeller Plaza, New York, N. Y.
41	Frt.	32	1,750	Morrow S. S. Co. (Del.)	do.	100 West Tenth Street.
42	Tow.	6	160	Despatch Shipping Corporation (N. Y.)	New York, N. Y.	44 Whitehall Street.
43	Tow.	4	300	Steamtug S. E. Vaughn (N. Y.)	do.	59 Pearl Street.
44	Tow.	8	475	East Jersey R. R. & Terminal Co. (N. J.)	do.	11 Broadway.
45	Frt.	27	1,300	Wilson Transit Co. (Del.)	Wilmington, Del.	100 West Tenth Street.
46	Tow.	8	350	Cornell Steamboat Co. (N. Y.)	Albany, N. Y.	22 Ferry Street, Kingston, N. Y.
47	Tnk.†	39	2,600	Pan American Foreign Corporation (Del.)	Wilmington, Del.	110 West Tenth Street.
48	Frt.	14	400	Wm. Burns	Detroit, Mich.	1471 Huribut Avenue.
49	Tow.	10	800	Inland Waterways Corporation (Del.)	Minneapolis, Minn.	523 Marquette Avenue.

13 Formerly st. w. Ironton.

14 Formerly st. s. Vaba.

15 Formerly st. s. a Lake Gera.

16 Formerly st. s. b Southlands.

17 Formerly st. s. a Mabel.

18 Formerly st. s. b Veribest.

19 Formerly st. s. a Comet.

20 Formerly st. s. b S. O. Co. No. 5.

21 Formerly st. s. c S. T. Co. No. 8.

22 Formerly st. s. d Socony 5.

23 Formerly st. s. e Madeline Messck.

24 Formerly st. s. f Fical E. Rol.

25 Formerly a st. s. Robert Burnett.

26 Formerly b st. s. Admiral.

27 Formerly a Glen Cove.

28 Formerly st. s. b John A. Meseck.

29 Formerly c Daniel R. Roe.

30 Formerly st. s. Quequechan.

31 Formerly st. s. S. O. Co. No. 12.

32 Formerly st. s. Australia.

33 Formerly st. s. a Charles R. Van Hise.

34 Formerly st. s. b A. E. R. Schneider.

35 Formerly st. s. Wesley A. Gove.

36 Formerly st. s. S. Q. Brown.

37 Formerly st. s. Henry W. Oliver.

Steam Vessels

Line No.	Official No.	Signal and radio-call letters	Rig	Name of vessel	Tonnage		Dimensions			When built	Where built
					Gross	Net	Length	Breadth	Depth		
1	226885	WOBA	St. s.	S. T. CRAPO.....	4,769	2,942	392.5	60.3	24.4	1927	River Rouge, Mich.
2	220041	KDML	St. s.	S. C. T. DODD.....	7,036	4,362	425.0	57.2	33.1	1920	Oakland, Calif.
3	215201	WHCY	St. s.	SABINE.....	488	252	152.2	26.1	15.1	1917	Baltimore, Md.
4	205213		St. s.	Sabino.....	24	9	45.2	15.3	5.4	1908	East Boothbay, Me.
5	217328	WGOI	St. s.	SACCARAPPA.....	4,965	2,952	390.0	54.2	27.6	1918	Hog Island, Pa.
6	116994		St. s.	SACHEM.....	195	132	110.3	24.0	10.0	1900	Baltimore, Md.
7	127649	KJXE	St. s.	SACHEM.....	197	134	143.3	23.6	12.5	1902	Wilmington, Del.
8	204106		St. s.	SACHEM.....	100	70	71.8	20.1	10.5	1907	Buffalo, N. Y.
9	116682		St. s.	Sacramento.....	2,380	1,903	308.2	42.6	21.2	1895	West Bay City, Mich.
10	130118		St. p.	Sacramento.....	2,254	1,378	268.0	42.5	18.8	1877	San Francisco, Calif.
11	215939	KMWE	St. s.	SACRAMENTO.....	4,782	2,996	380.0	153.2	27.5	1918	Seattle, Wash.
12	200765		St. s.	Sadie Ross.....	49	27	60.5	28.6	7.7	1904	Boston, Mass.
13	117264		St. s.	Safety.....	134	91	85.6	7.2	8.3	1903	Jersey City, N. J.
14	216845	KJXF	St. s.	SAG HARBOR.....	2,431	1,417	264.0	42.2	21.9	1918	Mariners Harbor, N. Y.
15	216584	KTUO	St. s.	SAGADAHOC.....	6,275	3,969	420.5	54.2	31.4	1918	Bath, Me.
16	117031		St. s.	Sagamore.....	173	62	110.0	25.0	12.0	1900	Fall River, Mass.
17	150166		St. s.	Sagamore.....	142	96	115.4	25.6	6.8	1879	Brooklyn, N. Y.
18	217619	KZIU	St. s.	SAGAPORACK.....	5,113	3,101	390.0	54.2	27.6	1919	Hog Island, Pa.
19	217919	WJJD	St. s.	SAGE BRUSH.....	5,565	3,476	409.8	54.2	27.7	1919	Portland, Ore.
20	204678	KJXI	St. s.	Saginaw.....	886	496	191.4	39.1	14.2	1907	Hoquiam, Wash.
21	217692	KEPR	St. s.	SAHALE.....	5,028	3,066	390.0	54.2	27.6	1919	do.
22	222451		St. w.	Sailor.....	67	57	64.2	26.4	4.4	1922	Memphis, Tenn.
23	223970		St. w.	SAILOR.....	445	327	133.8	34.0	7.1	1924	Point Pleasant, W. Va.
24	207582		St. s.	STE. CLAIRE.....	870	507	181.0	50.0	14.9	1910	Toledo, Ohio.
25	222668		St. p.	STE. GENEVIEVE.....	1,667	1,039	286.3	54.0	11.0	1922	Charleston, W. Va.
26	231997		St. s.	SAINTE GENEVIEVE.....	947	701	199.3	47.9	8.0	1932	Pittsburgh, Pa.
27	136606		St. s.	St. George.....	37	25	58.1	16.0	6.6	1897	Tottenville, N. Y.
28	200449		St. s.	St. Helen.....	62	35	60.0	17.8	7.6	1903	do.
29	223692		St. s.	SAINT IGNACE.....	528	239	172.5	44.0	10.7	1919	Milwaukee, Wis.
30	92070		St. s.	St. John.....	26	13	51.9	15.6	5.1	1888	Tottenville, N. Y.
31	231530	WHEI	St. s.	SAINT JOHN.....	6,185	3,020	387.4	61.2	27.0	1932	Newport News, Va.
32	116993		St. w.	St. Joseph.....	69	43	96.0	22.6	4.5	1896	St. Michael, Alaska
33	116765		St. s.	St. Louis.....	779	530	200.0	46.0	15.2	1896	Philadelphia, Pa.
34	221137	KDQX	St. s.	St. Louis.....	757	410	200.0	40.0	7.9	1921	Point Pleasant, W. Va.
35	210944		St. s.	SAINTE MARIE.....	2,383	1,620	250.0	62.2	21.7	1913	Toledo, Ohio.
36	107261		St. s.	St. Martin.....	119	80	87.5	22.3	9.8	1896	Newburgh, N. Y.
37	150841		St. s.	St. Paul.....	102	69	85.4	21.2	9.7	1899	Baltimore, Md.
38	200694		St. p.	St. Paul.....	832	532	276.6	65.0	6.4	1903	Dubuque, Iowa.
39	220001		St. s.	St. Thomas.....	102	69	76.9	21.8	9.3	1920	Tottenville, N. Y.
40	219991	KJXJ	St. s.	SALAAM.....	5,990	3,709	400.7	54.2	30.4	1920	Harriman, Pa.
41	211819		St. s.	SALEM.....	20	13	54.7	10.0	4.4	1913	New York, N. Y.
42	211806		St. s.	SALEM.....	774	526	142.6	39.1	14.6	1913	Wilmington, Del.
43	107539	KJXK	St. s.	SALISBURY.....	284	164	123.9	25.0	12.6	1900	Camden, N. J.
44	116316		St. s.	Salle.....	25	12	56.5	14.5	6.5	1889	Baltimore, Md.
45	208954		St. w.	Salle Marmet.....	129	129	142.8	28.0	4.0	1910	Marletta, Ohio.
46	216542	KJXL	St. s.	Salmon King.....	1,377	1,100	202.0	40.1	16.2	1918	Seattle, Wash.
47	203826	KJXM	St. s.	Salutation.....	184	125	107.5	22.5	11.0	1907	Camden, N. J.
48	23254	KJXN	St. s.	Salvager.....	141	71	125.6	20.6	10.0	1883	Chester, Pa.
49	207299	WJEH	St. s.	Salvor.....	532	235	132.8	33.3	15.1	1910	Tottenville, N. Y.
50	209071		St. w.	Sam Conner.....	47	47	104.1	19.6	3.2	1911	Herrmann, Mo.
51	228180		St. w.	SAM CRAIG.....	416	264	151.0	24.7	6.0	1929	Midland, Pa.
52	225165		St. w.	SAM P. SUIT.....	296	185	123.0	30.5	5.4	1925	Point Pleasant, W. Va.
53	216718	RTUI	St. s.	SAMOA.....	1,997	1,172	251.0	43.6	18.1	1918	Duluth, Minn.
54	113791	KJXO	St. s.	Samson.....	159	79	108.0	22.0	10.6	1881	Camden, N. J.

1 Formerly st. s. Freeport Sulphur No. 2.

2 Formerly st. s. Tourist.

3 Formerly st. y. Celt.

4 Formerly st. s. John Kelderhouse.

5 Formerly st. p. Newark.

6 Formerly a st. s. Sadie Ross.

7 Formerly U. S. Navy st. s. Sadie Ross.

8 Formerly st. s. Port Chester.

9 Formerly st. s. West Cherow.

10 Formerly st. s. Edith.

11 Formerly st. s. Frank Steers.

12 Formerly st. s. Hamburg American Line No. 2.

13 Formerly st. s. Donald G.

14 Formerly U. S. Q. M. C. st. s. Colonel Pond.

15 Formerly st. s. Mabel.

16 Formerly st. s. A. A. Sumner.

17 Formerly st. s. Nellie Tracy.

18 Formerly st. s. U. S. E. F. C., A. I. S. C. No. 2.

19 Formerly st. s. U. S. E. F. C., A. I. S. C. Newark Bay.

Steam Vessels

Line No.	Service	Crew	Horsepower	Name of owner	Home port	Address of owner
1	Frt.	34	1,800	Huron Transportation Co. (Mich.)	Detroit, Mich.	Ford Building.
2	Tnk.	36	3,200	Standard Oil Co. of California (Del.)	San Francisco, Calif.	225 Bush Street.
3	Tow.	30	1,500	Sabine Transportation Co. (Del.)	Baltimore, Md.	c/o F. H. Shalins, Chamber of Commerce Building.
4	Frt.	3	80	Harry P. Williams	Portland, Me.	21 Customhouse Wharf.
5	Frt. †	37	2,500	South Atlantic S. S. Co. (Del.)	Savannah, Ga.	7 West Tenth Street.
6	Tow.	10	500	James McWilliams Blue Line (N. J.)	New York, N. Y.	1 Broadway.
7	Pas.	7	1,200	Jacob Martin	do.	2749 East Twenty-seventh Street, Sheephead Bay (B)
8	Tow.	4	70	Dunbar & Sullivan Dredging Co. (N. Y.)	Buffalo, N. Y.	c/o W. J. Dugan, 254 Court Street.
9	Frt.	20	1,200	Davidson Steamship Co. (Minn.)	Duluth, Minn.	Board of Trade Building.
10	Fer.	15	1,400	South Pacific Coast Ry. Co. (Calif.)	San Francisco, Calif.	65 Market Street.
11	Frt.	32	2,100	Charles Nelson Co. (Calif.)	do.	230 California Street.
12	Tow.	5	180	Ross Towboat Co. (Mass.)	Boston, Mass.	28 T Wharf.
13	Frt.	7	130	New York & New Jersey Steamboat Co. (N. J.)	Perth Amboy, N. J.	286 Front Street.
14	Frt.	26	1,400	Joseph F. O'Boyle	New York, N. Y.	15 Moore Street.
15	Frt.	33	3,000	Sagadahoc Steamship Corporation (N. Y.)	do.	25 Beaver Street.
16	Frt.	5	250	Dyer Transportation Line (R. I.)	Providence, R. I.	135 South Water Street.
17	Frt.	6	140	New York & New Jersey Steamboat Co. (N. J.)	Perth Amboy, N. J.	286 Front Street.
18	Frt. †	32	3,140	American Seantle Line (Del.)	New York, N. Y.	5 Broadway.
19	Frt.	40	2,600	Shepard S. S. Co. (Me.)	Portland, Me.	477 Congress Street.
20	Frt.	22	750	Charles Nelson Co. (Calif.)	San Francisco, Calif.	230 California Street.
21	Frt. †	35	2,600	Tampa Intercoastal S. S. Co. (Fla.)	New Orleans, La.	Whitney Building.
22	Fer.	3	90	Swan Creek Steam Ferry Co.	Pittsburgh, Pa.	Glenwood, W. Va.
23	Tow.	10	850	Vesta Coal Co. (Pa.)	do.	311 Ross Street.
24	Fer.	25	2,000	Detroit & Windsor Ferry Co. (Mich.)	Detroit, Mich.	Foot Woodward Avenue.
25	Fer.	7	1,200	Missouri-Illinois R. R. Co. (Mo.)	St. Louis, Mo.	Bonne Terre, Mo.
26	Drg.	47	1,400	Dravo Contracting Co.	do.	4801 Grand Street, Pittsburgh, Pa.
27	Tow.	5	100	Richmond Tow Boat Co. (N. Y.)	New York, N. Y.	Pier 6, Bush Docks (B.).
28	Tow.	5	150	Steamtug St. Helen (N. Y.)	do.	Box 61, Tottenville, N. Y.
29	Fer.	19	850	State of Michigan	Detroit, Mich.	Lansing, Mich.
30	Tow.	4	125	Steamtug St. John (N. Y.)	New York, N. Y.	Box 61, Tottenville, N. Y.
31	Pas.	177	11,400	Eastern S. S. Lines (Me.)	Boston, Mass.	Box 6179.
32	Pas.	9	50	Ira F. Wood	Seward, Alaska.	Iditarod, Alaska.
33	Fer.	7	1,800	Pennsylvania Railroad Co. (Pa.)	New York, N. Y.	Pennsylvania Station.
34	Tow.	27	2,000	Inland Waterways Corporation (D. C.)	New Orleans, La.	211 Canal Street.
35	Fer.	27	2,500	Mackinac Transportation Co. (Mich.)	Grand Haven, Mich.	St. Ignace, Mich.
36	Tow.	5	350	Steamtug St. Martin (N. Y.)	New York, N. Y.	Box 61, Tottenville, N. Y.
37	Tow.	5	450	Steamtug St. Paul (N. Y.)	do.	do.
38	Pas.	62	825	Streakfus Steamers (Del.)	St. Louis, Mo.	Foot Washington Avenue.
39	Tow.	6	300	Steamtug St. Thomas (N. Y.)	New York, N. Y.	Box 61, Tottenville, N. Y.
40	Frt.	44	3,000	United States Shipping Board	Philadelphia, Pa.	Bourse Building.
41	Pas.	3	70	Arundel Corporation (Md.)	Baltimore, Md.	Pier 2, Pratt Street.
42	Fer.	7	700	Philadelphia & Camden Ferry Co. (N. J.)	Philadelphia, Pa.	Broad Street Station.
43	Tow.	9	1,200	New York, Philadelphia and Norfolk R. R. Co. (Va.)	Cape Charles, Va.	do.
44	Tow.	3	16	Norfolk Lighterage Co. (Va.)	Norfolk, Va.	Foot Commerce Street.
45	Tow.	15	400	Raymond City Transportation Co. (Ohio)	Cincinnati, Ohio	First National Bank Building.
46	Fsh.	48	400	Alaska Packers Association (Calif.)	Seward, Alaska	111 California Street, San Francisco, Calif.
47	Tow.	9	500	James McWilliams Blue Line (N. J.)	New York, N. Y.	1 Broadway.
48	Msc.	5	500	Salvage Process Corporation (N. Y.)	do.	224 Bush Street (B).
49	Wrk.	22	1,000	Subocean Salvage Corporation (Del.)	do.	149 Nineteenth Avenue, Whitestone, N. Y.
50	Frt.	14	90	Tennessee River Navigation Co. (Tenn.)	Chattanooga, Tenn.	100 Water Street.
51	Tow.	18	750	Union Barge Line Corporation (Pa.)	Pittsburgh, Pa.	400 Liberty Avenue.
52	Tow.	23	600	Island Creek Fuel and Transportation Co. (Me.)	Cincinnati, Ohio	Dixie Terminal Building.
53	Frt.	27	1,250	Hammond Lumber Co. (Del.)	San Francisco, Calif.	310 Sansome Street.
54	Pas.	11	650	Port of New Orleans (La.)	New Orleans, La.	c/o Board of Commissioners, New Court Building.

¹¹ Formerly st. s. Peerless.

¹² Formerly st. s. a A. E. Ackerman.

¹³ Formerly st. s. b Socony 27.

¹⁴ Formerly st. s. a Hamburg-American Line No. 4.

¹⁵ Formerly st. s. b A. T. S. No. 4.

¹⁶ Formerly st. s. c Hamburg-American Line No. 4.

¹⁷ Formerly st. s. Abram Minis.

¹⁸ Formerly st. s. H. B. Lovejoy.

¹⁹ Formerly st. s. a Utowana.

²⁰ Formerly st. s. b Onelda.

²¹ Formerly st. s. c Adelante.

²² Formerly st. s. d John Gully.

²³ Formerly st. s. a Robert C. Clowry.

²⁴ Formerly st. s. b Telegraph.

²⁵ Formerly st. w. H. E. Myrtle.

²⁶ Formerly st. s. Lake Pepin.

Line No.	Official No.	Signal and radio-call letters	Rig	Name of vessel	Tonnage		Dimensions			When built	Where built
					Gross	Net	Length	Breadth	Depth		
1	116846		St. s.	Samson	278	189	110.4	25.4	15.6	1898	Portland, Oreg.
2	118177		St. s.	Samuel Eccles, Jr.	41	20	69.6	10.2	6.6	1887	Hertford County, N.C.
3	224409	WPBG	St. s.	SAMUEL MATHER	8,151	6,442	686.3	60.2	27.9	1926	Lorain, Ohio
4	116495	WBDC	St. s.	SAMUEL MITCHELL	2,248	1,362	293.3	40.4	20.1	1892	Cleveland, Ohio
5	117000		St. s.	SAMUEL H. ASHBRIDGE	268	152	134.0	24.0	10.0	1900	Philadelphia, Pa.
6	212802		St. s.	SAMUEL J. DARK	58	29	61.7	18.0	7.9	1914	Buffalo, N. Y.
7	220855	KDMS	St. s.	SAMUEL L. FULLER	6,950	4,312	430.0	59.2	33.4	1921	Chester, Pa.
8	224930		St. w.	SAMUEL L. MAY	183	183	130.0	23.0	5.0	1925	Jeffersonville, Ind.
9	221721	KDVO	St. s.	SAMUEL Q. BROWN	6,624	4,117	421.4	58.2	32.0	1921	Chester, Pa.
10	116841		St. s.	SAMUEL F. B. MORSE	4,477	3,370	450.0	50.0	23.8	1898	West Bay City, Mich.
11	217152	WDIO	St. s.	SAN ANGELO	5,505	3,521	408.5	54.2	27.4	1918	Seattle, Wash.
12	219624	KUDG	St. s.	SAN ANSELMO	5,768	3,571	410.5	54.2	29.2	1920	do.
13	219543	KUCM	St. s.	SAN ANTONIO	2,689	1,667	253.4	43.8	20.2	1920	Manitowoc, Wis.
14	219422	KUKI	St. s.	SAN BERNARDINO	5,751	3,555	410.5	54.2	29.2	1920	Seattle, Wash.
15	219320	KORB	St. s.	SAN CLEMENTE	5,463	3,435	410.0	54.4	27.2	1919	Los Angeles, Calif.
16	219774	KJXO	St. s.	SAN DIEGO	1,487	835	237.3	41.7	16.8	1918	Hogulam, Wash.
17	219167	KOLO	St. s.	SAN DOMINGO	4,964	3,058	378.4	52.3	27.0	1919	Sparrows Point, Md.
18	218388	KIMX	St. s.	SAN FELIPE	4,760	2,890	378.4	52.3	27.0	1919	do.
19	218196	KEDR	St. s.	SAN GABRIEL	4,918	3,080	409.8	54.2	29.2	1919	Seattle, Wash.
20	219474	WACF	St. s.	SAN JACINTO	4,821	2,981	388.8	52.2	27.4	1919	Arlington, N. Y.
21	200468	KJXS	St. s.	SAN JOSE	6,069	3,870	380.0	53.0	24.7	1923	Chester, Pa.
22	212335	KDAJ	St. s.	SAN JUAN	3,358	1,938	330.0	44.6	13.9	1904	Belfast, Ireland
23	118635	WFCB	St. s.	SAN JUAN	3,511	2,194	317.0	42.0	23.8	1900	Wilmington, Del.
24	201483	KJXT	St. s.	SAN JUAN	284	128	118.0	24.5	13.5	1904	Seattle, Wash.
25	215544	WCDD	St. s.	SAN JULIAN	6,872	4,321	468.5	58.5	32.2	1911	Bremen, Germany
26	222781		El. s.	SAN LEANDRO	1,653	1,048	225.0	42.1	17.1	1923	Los Angeles, Calif.
27	219648	KUFB	St. s.	SAN LUCAS	6,588	4,156	415.1	55.7	32.0	1919	Osaka, Japan
28	219423	KOTG	St. s.	SAN MARCOS	6,758	3,560	410.5	54.2	29.2	1919	Seattle, Wash.
29	213201	KDBE	St. s.	SAN MATEO	3,289	1,878	315.2	44.2	28.8	1915	Belfast, Ireland
30	222386		St. s.	SAN MATEO	1,782	1,120	216.7	42.1	17.3	1922	San Francisco, Calif.
31	117006		St. p.	SAN PABLO	1,684	966	228.1	36.2	17.6	1900	do.
32	208463		St. p.	SAN PEDRO	1,720	1,035	218.5	36.0	16.7	1911	do.
33	216512	WDDA	St. s.	SAN PEDRO	2,235	1,360	289.0	44.1	19.0	1918	Portland, Oreg.
34	217931	KIDZ	St. s.	SAN PEDRO	6,216	3,841	395.5	55.0	31.4	1919	Kearny, N. J.
35	219443	KOTR	St. s.	SAN RAFAEL	5,479	3,423	410.0	54.4	27.2	1919	Los Angeles, Calif.
36	218893	KOBK	St. s.	SAN SIMON	5,561	3,487	410.5	54.3	27.2	1919	Long Beach, Calif.
37	219938	KUQR	St. s.	SAN VICENTE	5,697	3,496	410.5	54.3	27.2	1920	do.
38	220571		St. w.	Sanco	63	62	110.0	23.1	3.0	1920	Evansville, Ind.
39	100754	KJXU	St. s.	Sand Beach	248	168	119.1	29.0	9.3	1901	Tomkins Cove, N. Y.
40	214110		St. w.	SAND BOY	58	43	63.7	16.5	3.7	1916	Keokuk, Iowa
41	218199	KLFO	St. s.	SANDCRAFT	2,054	1,251	247.2	43.5	18.7	1918	Chicago, Ill.
42	210472		St. s.	SANDUSKY	72	38	68.7	17.0	11.0	1912	Cleveland, Ohio
43	107803	KJXV	St. s.	SANDY HOOK	361	213	168.6	24.4	12.6	1902	Elizabeth, N. J.
44	116284		St. s.	Sandy Hook	1,519	1,033	260.5	37.1	14.3	1889	Wilmington, Del.
45	219414	KJXW	St. s.	SANDWICH	2,400	1,612	251.0	43.6	26.1	1919	Wyandotte, Mich.
46	228418		St. w.	SANFORD E. HUTSON	140	93	100.5	28.1	3.8	1929	Clarendon, Ark.
47	215502		St. s.	Sanitation	152	103	84.8	28.7	8.5	1917	West New Brighton, N. Y.
48	208399	KJXX	St. s.	SANKATY	463	205	157.5	31.5	11.3	1911	Quincy, Mass.
49	208442		St. s.	Sannak	68	29	76.6	18.0	8.1	1911	Oakland, Calif.
50	116944	KJXY	St. s.	Santa Ana	1,218	694	183.0	36.2	23.3	1900	Marshfield, Oreg.
51	216215	KJEU	St. s.	SANTA ANA	4,904	2,902	360.2	51.6	22.8	1918	Philadelphia, Pa.
52	117003	WEFZ	St. s.	Santa Barbara	695	527	183.5	37.5	13.5	1900	San Francisco, Calif.
53	211722	WNCO	St. s.	SANTA CECILIA	4,813	2,915	404.6	53.9	26.3	1913	Philadelphia, Pa.
54	215880	WADT	St. s.	SANTA CECILIA	4,900	2,900	360.2	51.6	22.8	1917	do.
55	213389		St. p.	SANTA CLARA	2,282	1,308	273.0	42.3	15.3	1915	Oakland, Calif.
56	229377	WMDB	El. s.	SANTA CLARA	8,220	3,825	483.3	63.9	25.5	1930	Camden, N. J.

1 Formerly st. s. ^a Westmead.
^b Willanglo.
2 Formerly st. s. ^a West Jester.
^b Oran.
3 Formerly st. s. Lake Ikatan.
4 Formerly st. s. ^a West Jappa.
^b Oriole.
5 Formerly st. s. West Mingo.
6 Formerly st. s. ^a Gosport.
^b Orient.
7 Formerly st. s. ^a Huachuca.
^b Orinoco.

8 Formerly st. s. ^a Western Glen.
^b Willwello.
9 Formerly st. s. ^a Clarksburg.
^b Georgian.
10 Formerly British st. s. San Jose.
^a German st. s. O. J. D. Ahlers.
^b st. s. Monticello.
^c Oregon.
^d Willbahen.
11 Formerly st. s. Eastern Knight.
^a West Jena.
12 Formerly st. s. ^b Myrtle.

Line No.	Service	Crew	Horsepower	Name of owner	Home port	Address of owner
1	Tow.	13	800	Samson Towing Co. (Oreg.)	Portland, Oreg.	910 Porter Building.
2	Norfolk	9	60	Norfolk Litterage Co. (Va.)	Norfolk, Va.	Foot Commerce Street.
3	Fri.	32	2,200	Interlake Steamship Co. (Del.)	Wilmington, Del.	100 West Tenth Street.
4	Fri.	20	1,475	Huron Transportation Co. (Mich.)	Detroit, Mich.	1317 Ford Building.
5	Pol.	9	700	City of Philadelphia	Philadelphia, Pa.	c/o Department of Public Welfare, City Hall.
6	Tow.	2	300	John Sayen	Detroit, Mich.	2132 Lenox Avenue.
7	Tnk.	34	3,000	Sinclair Navigation Co. (Del.)	New York, N. Y.	45 Nassau Street.
8	Tow.	16	350	Union Sand & Gravel Co. (W. Va.)	Pittsburgh, Pa.	Huntington, W. Va.
9	Tnk.	37	3,000	Tide Water Associated Transport Corporation (Del.)	Wilmington, Del.	7 West Tenth Street.
10	Fri.	25	2,200	Pittsburgh Steamship Co. (W. Va.)	Duluth, Minn.	Wolvin Building.
11	Fri.	39	2,000	Pacific-Atlantic Steamship Co. (Del.)	Portland, Oreg.	Porter Building.
12	Fri.	34	2,500	do.	do.	Do.
13	Fri.	29	1,100	Southern S. S. Co. (Del.)	Philadelphia, Pa.	Broad Street Station.
14	Fri.	36	3,000	Pacific-Atlantic Steamship Co. (Del.)	Portland, Oreg.	Porter Building.
15	Fri.	39	3,500	do.	do.	Do.
16	Fri.	25	750	W. H. Wood	San Francisco, Calif.	1 Drumm Street.
17	Fri.	32	2,600	Pacific-Atlantic Steamship Co. (Del.)	Portland, Oreg.	Porter Building.
18	Fri.	34	2,500	do.	do.	Do.
19	Fri.	39	3,000	do.	do.	Do.
20	Fri.	36	2,500	do.	do.	Do.
21	Pas.	90	5,000	Clyde-Mallory Lines (Me.)	New York, N. Y.	Pier 30, North River.
22	Fri.	42	2,750	United Fruit Steamship Corporation (Del.)	do.	Pier 3, N. R.
23	Pas.	59	1,050	New York & Porto Rico Steamship Co. (Me.)	do.	Foot Wall Street.
24	Tow.	18	400	Libby, McNeill & Libby (Me.)	San Francisco, Calif.	465 California Street.
25	Fri.	27	2,800	Pacific-Atlantic Steamship Co. (Del.)	Portland, Oreg.	Porter Building.
26	Per.	10	\$1,325	Railway Equipment and Realty Co., Ltd. (Del.)	San Francisco, Calif.	2129 Grove Street, Oakland, Calif.
27	Fri.	32	3,200	Pacific-Atlantic Steamship Co. (Del.)	Portland, Oreg.	Porter Building.
28	Fri.	40	2,500	do.	do.	Do.
29	Fri. †	40	2,500	United Fruit Steamship Corporation (Del.)	New York, N. Y.	Pier 3, N. R.
30	Per.	14	1,400	Southern Pacific Golden Gate Ferries (Calif.)	San Francisco, Calif.	65 Market Street.
31	Per.	23	1,800	Atchison, Topeka & Santa Fe Ry. Co. (Kans.)	do.	114 Sansome Street.
32	Per.	23	2,000	do.	do.	Do.
33	Fri.	28	1,600	Hammond Lumber Co. (Del.)	do.	310 Sansome Street.
34	Fri.	36	2,500	Pacific-Atlantic Steamship Co. (Del.)	Portland, Oreg.	Porter Building.
35	Fri.	36	3,500	do.	do.	Do.
36	Fri. †	34	2,800	do.	do.	Do.
37	Fri.	34	2,800	do.	do.	Do.
38	Tow.	4	232	Bedford-Nugent Co. (Ind.)	Evansville, Ind.	624 Northwest Riverside Drive.
39	Fri.	9	350	T. F. & M. Salvage & Wrecking Corporation (N. Y.)	New York, N. Y.	63 Park Row.
40	Fri.	3	100	Keokuk Sand Co.	Des Moines, Iowa	Keokuk, Iowa.
41	Fri.	27	1,200	Sensibar Transportation Co. (Del.)	Chicago, Ill.	33 North La Salle Street.
42	Tow.	4	300	Great Lakes Towing Co. (N. J.)	Duluth, Minn.	N. P. Dock.
43	Pit.	20	1,000	United New York Sandy Hook Pilots Association (N. Y.)	New York, N. Y.	Staten Island Ferry Building.
44	Pas.	35	3,200	Central R. R. Co. of New Jersey (N. J.)	do.	143 Liberty Street.
45	Fri.	28	1,000	Eastern Steamship Lines (Me.)	Portsmouth, N. H.	Box 5179, Boston, Mass.
46	Tow.	5	200	Choctaw Transportation Co.	Memphis, Tenn.	Clarendon, Ark.
47	Tow.	7	300	City of New York	New York, N. Y.	c/o Department of Sanitation, Municipal Building.
48	Pas.	14	850	Stamford-Oyster Bay Ferries Corporation (Conn.)	Bridgeport, Conn.	Canal Dock, Stamford, Conn.
49	Fsh.	7	150	Alaska Packers Association (Calif.)	Juneau, Alaska	111 California Street, San Francisco, Calif.
50	Fri.	25	600	Charles H. Dickson	Tampa, Fla.	Box 1132.
51	Pas.	83	3,400	Panama Mail S. S. Co. (Del.)	San Francisco, Calif.	2 Pine Street.
52	Fri.	20	550	J. R. Hanly Co. (Calif.)	do.	24 Market Street.
53	Fri.	38	3,000	Nautilus Steamship Corporation (N. Y.)	New York, N. Y.	26 Heaver Street.
54	Pas.	97	3,400	Panama Mail S. S. Co. (Del.)	San Francisco, Calif.	2 Pine Street.
55	Per.	18	2,500	Central Pacific Ry. Co. (Utah)	do.	65 Market Street.
56	Pas.	158	612,000	Grace Steamship Co. (Del.)	New York, N. Y.	10 Hanover Square.

¹⁶ Formerly British st. s. San Mateo.
¹⁷ Formerly st. s. Point Bonita.
¹⁸ Formerly st. s. ^a Denora.
¹⁹ Formerly st. s. ^b Orleans.
²⁰ Formerly st. s. West Montop.
²¹ Formerly st. s. West Katan.
²² Formerly st. s. West Keats.
²³ Formerly st. s. ^a Islander.
²⁴ Formerly st. s. ^b Interstate No. 3.

²⁵ Formerly st. s. Lake Clear.
²⁶ Formerly st. s. ^a Antlice.
²⁷ Formerly st. s. ^b Privateer.
²⁸ Formerly st. s. Lake Falun.
²⁹ Formerly st. s. H. C. Ruding.
³⁰ Formerly st. s. ^a Santa Luisa.
³¹ Formerly st. s. ^b El Salvador.
³² Formerly st. s. ^a Santa Ana.
³³ Formerly st. s. ^b Guatemala.

Line No.	Official No.	Signal and radio-call letters	Rig	Name of vessel	Tonnage		Dimensions			When built	Where built
					Gross	Net	Length	Breadth	Depth		
1	232171	WLEA	St. s.	SANTA ELENA..... □+⊕	9,135	3,839	484.4	72.2	25.8	1903	Kearny, N. J.....
2	218128	KIGQ	St. s.	SANTA ELISA..... □+⊕	5,004	3,021	360.3	51.7	23.1	1919	do.....
3	220673	KDDY	St. s.	SANTA EULALIA..... □+⊕	2,647	1,542	251.0	43.6	25.8	1920	Toledo, Ohio.....
4	218781		St. w.	Santa Fe..... □	43	43	65.0	20.5	2.9	1919	Glasgow, Mo.....
5	200095	WEDU	St. s.	SANTA INEZ..... □+⊕	1,832	1,044	240.0	41.0	16.5	1906	Seattle, Wash.....
6	214325	WNCB	St. s.	SANTA ISABEL..... □+⊕	5,641	3,443	380.0	48.7	32.5	1915	Amsterdam, Holland.....
7	220419	KDBV	St. s.	SANTA ISABEL..... □+⊕	2,647	1,542	251.0	43.6	25.8	1920	Toledo, Ohio.....
8	232101	WKER	St. s.	SANTA LUCIA..... □+⊕	9,135	3,839	484.4	72.2	25.8	1933	Kearny, N. J.....
9	223849	KFTI	St. s.	SANTA MARIA..... □+⊕	8,088	4,922	460.0	60.3	35.5	1922	Glasgow, Scotland.....
10	212651	KDBI	St. s.	SANTA MARTA..... □+⊕	4,736	2,718	378.8	50.3	29.9	1909	Belfast, Ireland.....
11	117115	KJXZ	St. s.	Santa Monica..... □	497	318	166.0	34.0	12.0	1902	San Francisco, Calif.....
12	214398	WNCW	St. s.	SANTA OLIVIA..... □+⊕	5,644	3,435	380.6	48.7	24.7	1915	Flushing, Holland.....
13	233006	WKEK	St. s.	SANTA PAULA..... □+⊕	9,135	3,839	484.4	72.2	25.8	1932	Kearny, N. J.....
14	231932	WMDA	St. s.	SANTA ROSA..... □+⊕	9,135	3,839	484.4	72.2	25.8	1932	do.....
15	216380	KNEE	St. s.	SANTA TECLA..... □+⊕	2,492	1,483	298.6	40.0	22.9	1918	Camden, N. J.....
16	214699	WLIA	St. s.	SANTA TERESA..... □+⊕	4,858	2,898	360.2	51.6	22.8	1918	Philadelphia, Pa.....
17	220624	KDHT	St. s.	SANTA VERONICA..... □+⊕	2,647	1,542	251.0	43.6	25.8	1920	Toledo, Ohio.....
18	214612	KJYA	St. s.	Santiam..... □+⊕	946	543	209.8	42.0	14.0	1918	Fairhaven, Calif.....
19	218009	WQCC	St. s.	SANTORE..... □+⊕	7,117	4,498	449.1	57.2	34.0	1918	Sparrows Point, Md.....
20	217546	KESG	St. s.	SANTA TERESA..... □+⊕	5,106	3,097	390.0	54.2	27.6	1919	Hog Island, Pa.....
21	202671		St. s.	Sara E. Carroll..... □	74	60	65.2	19.0	8.0	1903	New Baltimore, N. Y.....
22	116941		St. s.	Sarah..... □	96	65	87.0	20.0	9.5	1906	Baltimore, Md.....
23	203009		St. w.	Sarah Dixon..... □	368	334	161.0	29.5	7.2	1906	Portland, Ore.....
24	206100		St. w.	SARAH EDENBORN..... □	259	259	148.2	33.4	7.0	1909	Ambridge, Pa.....
25	212650	KDBK	St. s.	SARAMACCA..... □+⊕	3,212	1,917	336.7	42.0	23.0	1908	Amsterdam, Holland.....
26	116106		St. s.	Sarasco..... □	56	28	69.0	18.8	7.4	1886	Athens, N. Y.....
27	217887	WLAA	St. s.	SARCOXIE..... □+⊕	5,116	3,103	390.0	54.2	27.6	1919	Hog Island, Pa.....
28	200293		St. s.	Sardinia..... □	35	13	61.0	17.0	6.9	1903	West Bay City, Mich.....
29	116926		St. s.	Sargent L. Saville..... □	92	32	82.5	24.7	7.5	1899	Athens, N. Y.....
30	218089	KIDC	St. s.	SATANTIA..... □+⊕	4,994	3,021	390.0	54.2	27.6	1919	Hog Island, Pa.....
31	116628		St. s.	Satisfaction..... □	47	23	64.0	16.0	8.0	1894	Sheboygan, Mich.....
32	219295	KOQM	St. s.	SATOCO..... □+⊕	426	200	142.0	27.7	14.8	1919	Port Jefferson, N. Y.....
33	81743		St. s.	SATURN..... □	4,426	3,061	416.0	50.0	28.0	1901	Cleveland, Ohio.....
34	206323	KMWF	St. s.	Saturn..... □	125	65	82.6	23.5	11.1	1911	Boston, Mass.....
35	221892	WSEBQ	St. s.	SATURN..... □	292	137	183.1	22.8	12.4	1920	Greenport, N. Y.....
36	208184	WQCC	St. s.	SATCON..... □+⊕	5,996	5,511	549.0	56.0	26.6	1906	West Bay City, Mich.....
37	217781	WNCV	St. s.	SAUDERTIES..... □+⊕	5,101	3,093	390.0	54.2	27.6	1919	do.....
38	116929	KJYB	St. s.	SAVAGE..... □	410	279	142.8	27.0	15.5	1899	Baltimore, Md.....
39	220118	KJYC	St. s.	SAVANNAH..... □	263	124	146.9	22.0	12.5	1893	Glasgow, Scotland.....
40	226186		St. s.	Scallop..... □	14	10	47.9	9.8	5.4	1910	Puget Sound, Wash.....
41	201816		St. s.	SCANDINAVIA..... □	1,462	676	187.5	42.4	16.5	1905	Newport News, Va.....
42	219116	KOJR	St. s.	SCANMAIL..... □+⊕	5,152	3,156	390.0	54.2	28.0	1919	Hog Island, Pa.....
43	218905	KOBP	St. s.	SCANFENN..... □+⊕	5,152	3,155	390.0	54.2	28.0	1919	do.....
44	217801	KFKL	St. s.	SCANSTATES..... □+⊕	5,163	3,164	390.0	54.2	28.0	1919	do.....
45	218283	KJYD	St. s.	SCANVIC..... □+⊕	5,106	3,097	390.0	54.2	27.6	1919	do.....
46	217866	WJIU	St. s.	SCANYORE..... □+⊕	5,163	3,162	390.0	54.2	28.0	1919	do.....
47	211729		St. s.	Schnoden..... □	48	32	58.3	19.0	7.0	1913	St. James, Mich.....
48	217800	KEVT	St. s.	SCHODACK..... □+⊕	5,041	3,116	390.0	54.2	27.6	1919	Hog Island, Pa.....
49	217799	KEVV	St. s.	SCHOHARNE..... □+⊕	4,971	3,070	390.0	54.2	27.6	1919	do.....
50	220062		St. s.	SCHUYLER..... □	272	152	147.5	20.1	10.8	1920	Erie, Pa.....
51	219222	KOMM	St. s.	SCOTTSBURG..... □+⊕	7,771	4,829	419.5	58.5	30.2	1919	Camden, N. J.....
52	201828		St. s.	SCRANTON..... □+⊕	1,462	675	187.0	43.4	16.5	1904	Newport News, Va.....
53	219674		St. s.	Scranton..... □	181	123	94.2	26.0	13.2	1919	Nyack, N. Y.....
54	221905	KFWE	St. s.	SEA..... □	411	216	139.4	25.2	14.2	1919	Savannah, Ga.....
55	22806	KJYE	St. p.	Sea Bird..... □	489	253	187.0	30.4	8.0	1866	Hunters Point, N. Y.....
56	117013		St. s.	SEA BIRD..... □	21	13	60.0	11.8	6.0	1900	Ferrysburg, Mich.....
57	213672		St. s.	Sea Bird..... □	37	25	63.6	17.4	6.3	1915	Erie, Pa.....

1 Formerly st. s. Falcon.

2 Formerly (a) Dutch st. s. Venezuela.

3 Formerly (b) st. s. Venezuela.

4 Formerly British st. s. Santa Marta.

5 Formerly (a) Dutch st. s. Ecuador.

6 Formerly (b) st. s. Ecuador.

(a) Chas. G. Wing.

7 Formerly st. s. (b) Henry Gillen.

(c) Governor.

8 Formerly (a) Dutch st. s. Saramacca.

9 Formerly (b) British st. s. Saramacca.

10 Formerly st. s. Standtug No. 1.

11 Formerly st. s. Walter Scranton.

Steam Vessels

Line No.	Service	Crew	Horsepower	Name of owner	Home port	Address of owner
1	Pas.	164	12,000	Grace Steamship Co. (Del.)	San Francisco, Calif.	2 Pine Street.
2	Pas.	43	3,850	Panama Mail S. S. Co. (Del.)	New York, N. Y.	19 Hanover Square.
3	Frt.	31	1,100	American & Cuban Steamship Line (N. Y.)	do.	33 Cortlandt Street.
4	Pas.	2	65	W. M. Lessley	St. Louis, Mo.	Box 8, Lexington, Mo.
5	Frt.	29	950	Andrew F. Mahony Co. (Calif.)	San Francisco, Calif.	1 Drumm Street.
6	Pas.	128	3,350	Grace S. S. Co. (Del.)	New York, N. Y.	10 Hanover Square.
7	Frt.	30	2,000	American & Cuban Steamship Line (N. Y.)	do.	39 Cortlandt Street.
8	Pas.	180	12,000	Grace S. S. Co. (Del.)	San Francisco, Calif.	2 Pine Street.
9	Tnk.	37	3,000	Union Oil Co. of California (Calif.)	Los Angeles, Calif.	Union Oil Building.
10	Pas.	86	3,650	United Fruit Steamship Corporation (Del.)	New York, N. Y.	Pier 3, N. R.
11	Frt.	18	400	J. R. Hanly Co. (Calif.)	San Francisco, Calif.	24 Market Street.
12	Pas.	89	3,350	Grace S. S. Co. (Del.)	New York, N. Y.	10 Hanover Square.
13	Pas.	164	12,000	Panama Mail S. S. Co. (Del.)	San Francisco, Calif.	2 Pine Street.
14	Pas.	165	12,000	do.	do.	Do.
15	Frt.	30	1,500	New Orleans & South American S. S. Co. (La.)	New Orleans, La.	111 Q. & C. Building.
16	Pas.	85	3,400	Panama Mail S. S. Co. (Del.)	New York, N. Y.	19 Hanover Square.
17	Frt.	30	1,500	American & Cuban Steamship Line (N. Y.)	do.	39 Cortlandt Street.
18	Frt.	21	650	Sudden & Christenson (Calif.)	San Francisco, Calif.	310 Sansome Street.
19	Frt.	37	2,800	Ore Steamship Corporation (Del.)	New York, N. Y.	25 Broadway.
20	Frt.†	43	2,500	Tampa Intercean S. S. Co. (Fla.)	New Orleans, La.	Whitney Building.
21	Tow.	5	150	Carroll Towing Co. (N. Y.)	New York, N. Y.	Pier 5, Bush Dock (B).
22	Tow.	10	305	Artundel Corporation (Md.)	Baltimore, Md.	Pier 2, East Pratt Street.
23	Tow.	11	400	Shaver Transportation Co. (Oreg.)	Portland, Oreg.	Foot North St. Louis Avenue.
24	Tow.	22	600	Louisiana Railway & Navigation Co. (La.)	Baton Rouge, La.	Shreveport, La.
25	Frt.	71	2,500	United Fruit Steamship Corporation (Del.)	New York, N. Y.	Pier 3, N. R.
26	Tow.	8	250	Cornell Steamboat Co. (N. Y.)	Albany, N. Y.	22 Ferry Street, Kingston, N. Y.
27	Frt.†	35	2,500	United States Shipping Board	Philadelphia, Pa.	Bourse Building.
28	Tow.	4	250	Davidson Steamship Co. (Minn.)	Duluth, Minn.	Board of Trade Building.
29	Frt.	6	330	Anthony O'Boyle	New York, N. Y.	15 Moore Street.
30	Frt.	40	2,500	United States Shipping Board	Philadelphia, Pa.	Bourse Building.
31	Tow.	8	150	Waterways Engineering Co. (Wis.)	Milwaukee, Wis.	624 McDonald Street, Green Bay, Wis.
32	Tow.	17	1,000	Sabine Transportation Co. (Del.)	Baltimore, Md.	60 F. H. Shullis Co.; c/o Chamber of Commerce Building.
33	Frt.	29	1,700	Interlake Steamship Co. (Del.)	Wilmington, Del.	100 West Tenth Street.
34	Tow.	6	450	Mystic Steamship Co., trustees	Boston, Mass.	250 Stuart Street.
35	Cod.	22	450	Bay State Fishing Co. (Mass.)	do.	30 Fish Pier, South Boston, Mass.
36	Frt.	32	2,000	Bethlehem Transportation Corporation (Del.)	Cleveland, Ohio	Union Trust Building.
37	Frt.	38	2,500	Mississippi Shipping Co. (La.)	New Orleans, La.	320 Magazine Street.
38	Tow.	12	150	Taylor Dredging Co. (N. J.)	New York, N. Y.	Foot Communipaw Avenue, Jersey City, N. J.
39	Plt.	21	550	Savannah Bar Pilots (Ga.)	Savannah, Ga.	228 East Bay Street.
40	Fsh.	2	150	Roy J. Kimbel	Tacoma, Wash.	Shelton, Wash.
41	Fer.	7	1,100	Hoboken Ferry Co. (N. J.)	New York, N. Y.	90 West Street.
42	Pas.	78	2,500	American Scantic Line (Del.)	do.	5 Broadway.
43	Pas.	80	2,500	do.	do.	do.
44	Pas.	55	2,500	do.	do.	do.
45	Frt.	42	2,500	do.	do.	do.
46	Pas.	80	2,500	do.	do.	do.
47	Frt.	3	40	Albert P. La Blane	Grand Haven, Mich.	101 George Street, Ludington, Mich.
48	Frt.†	37	2,500	United States Shipping Board	Philadelphia, Pa.	Bourse Building.
49	Frt.	37	2,500	South Atlantic Steamship Co. (Del.)	Savannah, Ga.	7 West Tenth Street, Wilmington, Del.
50	Frt.	9	450	Munson Inland Water Lines (N. Y.)	New York, N. Y.	67 Wall Street.
51	Frt.†	42	3,100	United States Shipping Board	Philadelphia, Pa.	Bourse Building.
52	Fer.	7	1,400	Hoboken Ferry Co. (N. J.)	New York, N. Y.	90 West Street.
53	Tow.	11	150	Delaware, Lackawanna & Western R. R. Co. (Pa.)	do.	do.
54	Cod.	11	500	Bay State Fishing Co. (Mass.)	Boston, Mass.	30 Fish Pier, South Boston, Mass.
55	Pas.	11	808	James Thomas Carroll	New York, N. Y.	279 Argye Road (B).
56	Fsh.	3	60	Arthur Lahmann	Milwaukee, Wis.	831 North Thirty-third Street.
57	Fsh.	6	65	A. G. Sheeldenhelm	Erie, Pa.	1122 Upland Drive, Erie, Pa.

† Formerly st. s. Charles Weston.
 ‡ Formerly st. s. J. Leonard Rejogle.
 § Formerly st. s. Christabel.
 ¶ Formerly st. s. Christabel.
 †† Formerly U. S. Navy st. s. Christabel.
 ††† Formerly U. S. Navy st. s. No. 867.

† Formerly st. s. Chlekasaw.
 ‡ Formerly st. s. Bird City.
 § Formerly st. s. Saguonche.
 ¶ Formerly St. s. Schenectady.
 † Formerly st. s. Driver.
 †† Formerly French st. s. Dego.
 ††† Formerly St. s. Dego.

Line No.	Official No.	Signal and radio-call letters	Rig	Name of vessel	Tonnage		Dimensions			When built	Where built
					Gross	Net	Length	Breadth	Depth		
1	217662	KJYF	St. s.	Sea Bird.....	383	169	150.3	25.0	13.3	1917	South Portland, Me...
2	226468		St. s.	Seabird.....	13	9	39.1	11.4	4.0	1927	Traverse City, Mich..
3	157377		St. s.	¹ SEABOARD.....	79	39	80.3	17.0	8.4	1893	Sparrows Point, Md..
4	204279		St. s.	SEABREEZE.....	87	59	96.0	22.5	6.0	1907	Buffalo, N. Y.....
5	203401		St. s.	SEA BRIGHT.....	240	163	109.2	24.6	14.7	1906	Wilmington, Del.....
6	222814		St. s.	Seaconnet.....	19	13	45.8	11.3	5.4	1923	Portsmouth, R. I.....
7	117209		St. s.	Sea Fox.....	69	35	78.5	19.0	9.5	1902	Alameda, Calif.....
8	204207		St. s.	SEA GATE.....	244	165	122.2	27.2	8.5	1907	Newburgh, N. Y.....
9	224984		St. s.	¹ SEA GATE.....□+	593	403	142.0	37.5	13.5	1925	Brooklyn, N. Y.....
10	215820	KFCW KMWI KMIWH	St. s.	SEA GULL.....+○	299	127	135.0	22.5	13.4	1917	Superior, Wis.....
11	115923		St. s.	Sea King.....□	181	90	119.0	26.1	11.5	1883	San Francisco, Calif..
12	117141		St. s.	Sea King.....	124	84	95.6	21.8	10.4	1902	Baltimore, Md.....
13	207503	WDDX	St. s.	¹ SEA KING.....□○	214	99	103.5	25.3	13.2	1910	Portland, Ore.....
14	201882		St. s.	Sea Lark.....□	69	35	78.5	19.0	9.5	1905	San Francisco, Calif..
15	221034	KDOJ	St. s.	Sea Lion.....□+	473	255	111.0	29.8	15.6	1921	Oakland, Calif.....
16	216471		St. s.	Seamill.....□	18	12	47.6	14.2	5.3	1918	Seattle, Wash.....
17	117025		St. s.	Sea Prince.....	58	27	75.0	18.5	8.6	1901	San Francisco, Calif..
18	116251		St. s.	Sea Queen.....	111	55	100.5	22.0	11.8	1888	do.....
19	221353	KDSQ KICP KFOM	St. s.	Sea Ranger.....□+	473	250	111.0	29.8	15.6	1921	Oakland, Calif.....
20	117184		St. s.	SEA ROVER.....□○	199	116	121.0	24.5	15.0	1902	San Francisco, Calif..
21	223583		St. s.	⁴ SEA SALVOR.....□○	423	229	137.4	30.4	12.0	1904	Philadelphia, Pa.....
22	221392	KDSY	St. s.	Sea Scout.....+○	472	250	141.0	29.8	15.6	1921	Oakland, Calif.....
23	231916	WKEC	St. s.	SEATRAN HAVANA.....□+	8,061	4,927	461.3	63.7	33.2	1932	Chester, Pa.....
24	231460	WHEA	St. s.	³ SEATRAN NEW ORLEANS.....□○	7,684	4,546	428.6	62.2	32.5	1928	WallSEND-on-Tyue, England.
25	231905	WKEB	St. s.	SEATRAN NEW YORK.....□+	8,061	4,927	461.3	63.7	33.2	1932	Chester, Pa.....
26	115943		St. s.	Sea Witch.....□	74	37	77.0	20.0	10.0	1883	San Francisco, Calif..
27	11999		St. s.	⁶ Sea Wolf.....□	97	48	95.5	23.0	10.9	1869	do.....
28	206030		St. s.	⁷ SEATTLE.....□	504	313	185.3	44.2	11.2	1909	Portland, Ore.....
29	218849	KISF KISD	St. s.	⁸ SEATTLE.....□+	7,001	5,451	410.1	54.2	27.1	1919	Seattle, Wash.....
30	218733		St. s.	SEATTLE SPIRIT.....□+	5,627	3,403	409.7	64.2	27.7	1919	do.....
31	155147		St. p.	⁹ Seawells Point.....	680	410	174.0	36.6	13.3	1887	Wilmington, Del.....
32	115323		St. s.	Secausus.....	919	579	214.0	46.5	13.6	1873	Hoboken, N. J.....
33	204425	KJYG	St. s.	¹⁰ SECURITY.....	397	270	140.5	26.0	15.9	1907	Port Richmond, N. Y.
34	211085	WTCT	St. p.	SEANDBEE.....○	6,381	3,434	484.5	58.1	24.0	1913	Wyandotte, Mich.....
35	115966		St. s.	Seguin.....	96	48	86.1	19.8	9.5	1884	Bath, Me.....
36	221193	KDRJ	St. s.	SELMA CITY.....□+	5,686	3,450	424.2	56.2	26.5	1921	Chickasaw, Ala.....
37	215755		St. w.	Seminole.....	140	88	113.5	24.5	4.0	1901	Mobile, Ala.....
38	224918	WNCX	St. s.	SEMINOLE.....□+	5,891	3,514	387.5	54.3	20.0	1925	Newport, News, Va...
39	225952		St. s.	¹¹ Senator.....(composite)	332	226	146.6	27.7	10.9	1879	Wilmington, Del.....
40	227889		St. s.	¹² Senator.....	80	54	82.9	19.1	8.2	1920	Brunswick, Ga.....
41	211527	WJCM	St. s.	SENATOR BAILEY.....□+	201	31	113.5	25.6	13.2	1913	Camden, N. J.....
42	224422		St. w.	Senator Cordill.....+	396	396	193.0	36.0	6.9	1925	Point Pleasant, W. Va.
43	117218		St. s.	Senator Rice.....	98	66	90.1	20.2	10.0	1902	Rondout, N. Y.....
44	221596	KJYH	St. s.	¹³ Seneca.....	173	118	94.3	25.3	13.1	1919	Sharptown, Md.....
45	222404		St. s.	Sennece.....	25	17	51.8	14.4	6.0	1922	Grand Haven, Mich..
46	22798		St. s.	Sentinel.....	110	73	102.0	21.2	7.7	1862	East Haddam, Conn..
47	217359	KJYI	St. s.	¹⁴ SENTINEL.....□	116	79	90.5	19.0	9.5	1897	Baltimore, Md.....
48	221267		St. s.	SERVICE.....	190	129	87.2	28.5	8.3	1921	Buffalo, N. Y.....
49	212795		St. s.	¹⁵ Service No. 2.....	70	48	80.0	16.0	7.0	1914	Croton-on-Hudson, N. Y.
50	23852		St. s.	Seven Brothers.....	46	28	60.0	15.4	6.4	1870	Britol, R. I.....
51	215795	KXOE	St. s.	¹⁶ SEVERANCE.....⊙	4,993	3,653	366.0	53.0	24.9	1909	Stockton, Eng.....
52	216101	WJCV	St. s.	SEWALLS POINT.....⊙	5,431	3,373	368.6	55.2	30.5	1918	Camden, N. J.....
53	77053		St. s.	¹⁷ Shamrock.....	98	49	82.2	20.5	9.5	1892	Athens, N. Y.....
54	125904		St. p.	¹⁸ Shamrock.....	882	578	213.6	32.4	11.5	1881	Chester, Pa.....
55	201668		St. s.	Shamrock.....	99	67	72.3	18.2	6.2	1905	Astoria, Ore.....

¹ Formerly st. s. ^a Dorothy.
^b Dorothea.
² Formerly st. s. John H. McCooey.
³ Formerly st. s. Oneonta.
⁴ Formerly U. S. Q. M. C. st. s. Major Samuel Ringgold.
⁵ Formerly British st. s. Seatrain.

⁶ Formerly st. s. ^a H. H. Buhne.
^b Crowley No. 3.
⁷ Formerly st. s. H. B. Kennedy.
⁸ Formerly st. s. Wheatland, Montana.
⁹ Formerly st. p. Ohio.
¹⁰ Formerly st. s. Standard 11.

Line No.	Service	Crew	Horsepower	Name of owner	Home port	Address of owner
1	Fsh.	2	700	Consolidated Fisheries Co. (Del.)	Wilmington, Del.	Lewes, Del.
2	Fsh.	3	10	Burney R. Stites	Grand Haven, Mich.	807 State Street, Traverse City, Mich.
3	Pas.	6	250	Seaboard Air Line Railway Co. (Va.)	Norfolk, Va.	S. A. L. Building, West Bute and Duke Streets.
4	Pas.	6	120	Charles V. Fly	Buffalo, N. Y.	1820 Niagara Street.
5	Tow.	6	700	Central R. R. Co. (N. J.)	New York, N. Y.	143 Liberty Street.
6	Fsh.	5	50	Seconnet River Fishing Co. (H. I.)	Newport, R. I.	143 Liberty Street.
7	Tow.	4	250	Shipowners and Merchants Tugboat Co. (Calif.)	San Francisco, Calif.	Pier 25.
8	Pas.	5	450	William M. Mills (Estate)	New York, N. Y.	169 Smith Street.
9	Fer.	5	750	City of New York	do.	Department of Plants and Structures.
10	Fsh.	22	450	Portland Trawling Co. (Me.)	do.	1 Fulton Fish Market.
11	Tow.	7	850	Washington Stevedoring Co. (Wash.)	Seattle, Wash.	Alaska Building.
12	Tow.	13	550	Suderman & Young Towing Co. (Tex.)	Galveston, Tex.	905 United States National Bank Building.
13	Tow.	6	950	Shipowners and Merchants Tugboat Co. (Calif.)	San Francisco, Calif.	Pier 25.
14	Tow.	4	250	do.	do.	do.
15	Tow.	15	850	do.	do.	do.
16	Tow.	3	50	Puget Sound Tug & Barge Co. (Wash.)	Seattle, Wash.	3114 Iowa Avenue.
17	Tow.	4	250	Shipowners and Merchants Tugboat Co. (Calif.)	San Francisco, Calif.	Pier 25.
18	Tow.	6	450	do.	do.	do.
19	Tow.	14	850	do.	do.	do.
20	Tow.	7	800	do.	do.	do.
21	Tow.	6	800	do.	do.	do.
22	Tow.	10	850	do.	do.	do.
23	Frt.	33	8,800	Seatrain Lines (Del.)	New York, N. Y.	39 Broadway.
24	Frt.	40	3,000	Gulf Transit Corporation (Del.)	New Orleans, La.	100 West Tenth Street, Wilmington, Del.
25	Frt.	33	8,800	Seatrain Lines (Del.)	New York, N. Y.	39 Broadway.
26	Tow.	5	190	Shipowners and Merchants Tugboat Co. (Calif.)	San Francisco, Calif.	Pier 25.
27	Tow.	4	500	do.	do.	do.
28	Fer.	27	2,000	Puget Sound Navigation Co. (Nev.)	Seattle, Wash.	Colman Dock.
29	Frt. †	47	2,800	Tacoma Oriental S. S. Co. (Nev.)	Tacoma, Wash.	Washington Building.
30	Frt. †	31	2,800	United States Shipping Board	Seattle, Wash.	841 Railroad Avenue South.
31	Fer.	8	600	Chesapeake Ferry Co. (Va.)	Norfolk, Va.	706 Front Street.
32	Fer.	7	550	Carlet Ferry Corporation (N. J.)	New York, N. Y.	17 Battery Place.
33	Tow.	16	1,000	H. L. Pontin	do.	90 West Street.
34	Pas.	100	11,000	Cleveland & Buffalo Transit Co. (Del.)	Wilmington, Del.	7 West Tenth Street.
35	Tow.	6	250	Kennebec Towing Co. (Me.)	Bath, Me.	Care Walter S. Glidden, Kennebec Towing Co.
36	Frt.	34	3,500	Isthmian S. S. Co. (Del.)	New York, N. Y.	71 Broadway.
37	Tow.	14	500	Mengel Co. (N. J.)	Louisville, Ky.	Eleventh and Dumesnil Streets.
38	Pas.	122	4,200	Cherokee-Seminole S. S. Corporation (Me.)	New York, N. Y.	Pier 36, North River.
39	Frt.	10	600	Chesapeake and Delaware S. S. Co. (Del.)	Baltimore, Md.	Pier 5, East Pratt Street.
40	Frt.	3	250	James A. Kenny	New York, N. Y.	602 Seventy-eighth Street (B).
41	Tow.	17	550	Gulf Refining Co. (Tex.)	Port Arthur, Tex.	Gulf Office Building.
42	Pas.	20	421	John W. Hubbard	Pittsburgh, Pa.	313 Sixth Avenue.
43	Tow.	5	246	Cornell Steamboat Co. (N. Y.)	Albany, N. Y.	22 Ferry Street, Kingston, N. Y.
44	Tow.	5	550	Lehigh Valley R. R. Co. of New Jersey (N. J.)	New York, N. Y.	143 Liberty Street.
45	Tow.	5	100	Thomas Johnston	Grand Haven, Mich.	114 Lafayette Street.
46	Frt.	5	78	Alfred Knudsen	New York, N. Y.	206 Sixty-second Street (B).
47	Tow.	10	300	James J. Kehoe (N. Y.)	do.	Avenue U and East Fifty-seventh Street (B).
48	Ref.	3	90	Buffalo Dry Dock Co. (W. Va.)	Buffalo, N. Y.	191 Ganson Street.
49	Pas.	3	60	City of New York	New York, N. Y.	Municipal Building.
50	Fsh.	13	90	Holder N. Wilcox	Newport, R. I.	Tiverton, R. I.
51	Frt.	41	1,800	Diamond Steamship Transportation Corporation (Mass.)	Boston, Mass.	910 Barristers Hall, Pemberton Square.
52	Frt.	37	2,500	Mystic Steamship Co. (trustees)	do.	250 Stuart Street.
53	Tow.	5	250	Shamrock Towing Co. (Del.)	New York, N. Y.	Pier, 93, North River.
54	Pas.	21	900	Unlon Navigation Co. (Del.)	do.	350 Madison Avenue.
55	Tow.	5	200	Knappton Towboat Co. (Wash.)	Astoria, Ore.	Foot Fourteenth Street.

† Formerly U. S. Bureau of Fisheries st. s. Fish Hawk.

† Formerly U. S. Public Health st. s. McClintic.

† Formerly st. s. Vulcan I.

† Formerly U. S. Engineers, st. s. Sentinel.

† Formerly {a J. Hooker Hammersley.

† Formerly {b Elisco No. 6.

{a British st. s. Gladstone.

{b Norwegian st. s. Gladstone.

{c Costa Rican st. s. Marine Quezada.

{d Danish st. s. Nordskov.

† Formerly st. s. Fred Lohman.

† Formerly st. p. Cepheus.

Line No.	Official No.	Signal and radio call letters	Rig	Name of vessel	Tonnage		Dimensions			When built	Where built
					Gross	Net	Length	Breadth	Depth		
1	127620		St. s.	SHASTA	3,698	2,825	380.0	50.0	28.0	1902	Lorain, Ohio
2	222598		St. s.	SHASTA	1,782	1,120	216.7	42.1	17.3	1922	San Francisco, Calif.
3	115917		St. s.	Shaughraun	45	22	60.0	15.4	8.0	1853	Buffalo, N. Y.
4	117072		St. s.	SHAUN RHUE	70	51	65.8	17.2	7.8	1901	do
6	226696	WOBG	St. s.	SHAWNEE	6,209	3,405	394.7	62.2	19.4	1927	Newport News, Va.
6	230603		St. w.	Shawnee	119	110	103.0	23.3	3.9	1923	Louisville, Ky.
7	222085		St. s.	Sheboygan	763	510	142.5	30.5	15.2	1919	Sturgeon Bay, Wis.
8	219681	KUFK	St. s.	SHELDRAKE	411	208	139.4	25.2	14.2	1920	Savannah, Ga.
9	220836	KIDJ	St. s.	SHELTON	6,062	3,770	402.5	53.0	32.0	1920	Haypoint, Calif.
10	215151		St. s.	Shenandoah	183	106	102.5	29.0	8.5	1916	Milford, Del.
11	217920	KIBD	St. s.	SHENANDOAH	6,414	3,974	416.8	56.1	32.7	1919	Bath, Me.
12	206329		St. s.	SHENANGO	8,047	6,408	590.8	58.2	33.0	1909	Ecorse, Mich.
13	218833	KIZP	St. s.	SHICKSHINNY	5,103	3,127	390.0	54.2	27.6	1919	Hog Island, Pa.
14	222465		St. s.	Shirley Keller	97	66	70.9	21.8	9.7	1921	Tottenville, N. Y.
15	221601		St. s.	Shohola	139	94	90.0	24.8	10.4	1921	Newburgh, N. Y.
16	217539	KJYJ	St. s.	SHOOTERS ISLAND	4,755	2,961	377.0	52.0	26.8	1919	Shooters Island, N. Y.
17	216082	WECZ	St. s.	SHONEY	6,937	3,420	423.0	60.0	15.7	1918	Philadelphia, Pa.
18	220168	KUVD	St. s.	SIDNEY M. HAUPTMAN	6,091	3,816	401.4	53.2	31.9	1920	Vancouver, Wash.
19	116377		St. s.	Sidney O. Neff	435	338	149.6	30.2	10.4	1890	Manitowoc, Wis.
20	116775		St. s.	Sidonie	13	7	44.4	12.2	5.6	1897	Manitowoc, Wis.
21	116996	WBDR	St. s.	SIERRA	6,023	3,587	400.0	50.2	18.1	1900	Philadelphia, Pa.
22	203757	WIFJ	St. s.	SIERRA	4,846	4,287	438.7	52.0	23.9	1906	Toledo, Ohio
23	211506		St. s.	SIERRA NEVADA	1,578	1,025	218.0	42.0	16.6	1913	Oakland, Calif.
24	127030		St. s.	Sightseer	97	59	86.9	21.6	7.7	1894	Braintree, Mass.
25	116676		St. s.	Silver Spray	38	26	54.0	15.8	6.0	1895	West Bay City, Mich.
26	216304	KFKI	St. s.	SILVERADO	2,298	1,359	245.0	42.0	21.1	1918	Long Beach, Calif.
27	218615	KIRG	St. s.	SILVER SWORD	4,937	3,122	386.8	52.2	27.4	1910	Arlington, N. Y.
28	116987		St. s.	SIMON J. MURPHY	3,241	3,061	435.5	51.5	23.5	1900	Wyandotte, Mich.
29	117248	WCEW	St. s.	SINALOA	4,549	3,503	416.0	50.0	24.0	1903	West Bay City, Mich.
30	202285		St. g.	SIPSEY	496	337	128.0	25.2	12.7	1905	Ferryburg, Mich.
31	203170		St. s.	SIR THOMAS SHAUGHNESSY	5,507	3,990	480.0	52.2	30.2	1906	Wyandotte, Mich.
32	116736		St. s.	SIR WILLIAM FAIRBAIRN	3,807	2,769	424.6	45.8	23.9	1896	do
33	210872	KJYK	St. s.	SISKIYOU	884	523	204.1	41.5	14.2	1912	Hoguan, Wash.
34	212585	KDAQ	St. s.	SIXAOLA	4,693	2,430	378.8	50.3	29.1	1911	Belfast, Ireland
35	116330		St. s.	Skater	92	63	89.0	23.0	7.0	1890	Detroit, Mich.
36	200803		St. w.	Skookum	348	325	140.6	26.4	5.6	1904	Aberdeen, Wash.
37	223682		St. w.	SLACK BARRETT	592	526	175.7	38.0	6.6	1921	Middand, Pa.
38	204461	KJYL	St. s.	SLATINGTON	221	150	95.1	25.0	12.2	1911	Port Richmond, N. Y.
39	96511		St. p.	SMITHFIELD	725	353	202.7	29.6	10.1	1901	Elizabeth, N. J.
40	77142		St. s.	Smith Bros.	26	18	47.8	11.0	4.3	1900	Kewanee, Wis.
41	204190		St. s.	SMITH THOMPSON	4,786	4,227	438.7	52.0	23.9	1907	Toledo, Ohio
42	116387		St. s.	Snoqualmie	101	70	82.9	22.3	10.4	1890	Seattle, Wash.
43	226901		St. s.	SOCOBY 1	214	145	100.0	24.1	12.3	1927	Mariners Harbor, N. Y.
44	215885		St. s.	SOCOBY 3	175	119	97.8	25.3	11.2	1917	Greenport, N. Y.
45	212222	WDFC	St. s.	SOCOBY 4	238	161	102.3	26.6	12.7	1911	Port Richmond, N. Y.
46	226891		St. s.	SOCOBY 5	214	145	106.1	24.1	12.3	1927	Mariners Harbor, N. Y.
47	111121		St. s.	SOCOBY 6	89	60	72.9	18.0	9.6	1896	Philadelphia, Pa.
48	157510		St. s.	SOCOBY 7	117	79	81.6	19.0	8.8	1898	do
49	223240	KJYM	St. s.	SOCOBY 8	315	146	100.0	24.1	12.3	1923	Brooklyn, N. Y.
50	223217	KJYN	St. s.	SOCOBY 9	215	146	100.0	24.1	12.3	1923	do
51	204899		St. s.	SOCOBY 10	91	62	73.5	21.0	9.7	1907	Tottenville, N. Y.
52	201593	KJYO	St. s.	SOCOBY 11	129	87	81.7	20.5	9.9	1901	Philadelphia, Pa.
53	210321		St. s.	SOCOBY 12	93	63	79.4	21.0	9.4	1912	Newburgh, N. Y.
54	117219	KJYP	St. s.	SOCOBY 14	194	111	91.0	22.0	9.4	1902	Philadelphia, Pa.
55	204602		St. s.	SOCOBY 16	175	110	96.0	23.0	11.2	1907	Baltimore, Md.
56	204718	KJYQ	St. s.	SOCOBY 17	175	119	96.0	23.0	11.2	1907	do

1 Formerly st. s. C. W. Watson.

2 Formerly U. S. Engineers Corps st. w. Shawnee.

3 Formerly st. s. Cuprum.

4 Formerly st. s. Carrle Nichols.

5 Formerly st. s. Argus.

6 Formerly st. s. (a) Sidney O. Neff.

(b) M. C. & M. C. No. 2.

7 Formerly st. s. (a) Sierra.

(b) Gdansk.

8 Formerly st. s. (a) Edward T. Jeffery.

(b) Feather River.

(a) st. s. City of Quincy.

(b) st. s. Tanlwha.

(c) British st. s. Tanlwha.

9 Formerly st. s. New Britain.

10 Formerly st. s. (a) Sinaloa.

(b) William F. Rapprich

11 Formerly st. s. Frank Perry.

12 Formerly British st. s. Siraola.

13 Formerly st. p. Hampton.

14 Formerly st. s. John Linn, Jr.

15 Formerly st. s. S. T. Co. No. 3.

Line No.	Service	Crew	Horsepower.	Name of owner	Home port	Address of owner
1	Frt.	27	1,450	National Steamship Co. (Minn.).....	Duluth, Minn.....	Alworth Building.
2	Fer.	13	1,400	Southern Pacific Golden Gate Ferries (Calif.)	San Francisco, Calif....	63 Market Street.
3	Tow.	4	90	Dunbar & Sullivan Dredging Co. (N. Y.)....	Buffalo, N. Y.....	c/o W. J. Dugan, 254 Court Street.
4	Tow.	4	80	do.....	do.....	Do.
5	Pas.	174	\$ 8,500	New York & Miami S. S. Corporation (Me.)..	New York, N. Y.....	Pier 36, North River.
6	Tow.	6	250	Campbell Transportation Co. (Del.).....	Pittsburgh, Pa.....	313 Sixth Avenue.
7	Frt.	36	800	West Ports S. S. Line (Wis.).....	Milwaukee, Wis.....	108 North Broadway.
8	Fsh.	23	500	Portland Trawling Co. (Me.).....	New York, N. Y.....	1 Fulton Fish Market.
9	Frt.	44	2,800	Tacoma Oriental S. S. Co. (Nev.).....	Tacoma, Wash.....	Washington Building.
10	Tow.	7	300	Baltimore & Ohio R. R. Co. (Md.).....	Baltimore, Md.....	Baltimore and Charles Streets.
11	Tnk. †	37	3,000	Texas Co. (Del.).....	Wilmington, Del.....	7 West Tenth Street.
12	Frt.	33	1,800	Shenango Furnace Co. (Pa.).....	Pittsburgh, Pa.....	812 Oliver Building.
13	Frt. †	33	\$ 2,500	South Atlantic S. S. Co. (Del.).....	Savannah, Ga.....	7 West Tenth Street, Wil- mington, Del.
14	Tow.	6	350	Hudson Towboat Co. (N. J.).....	New York, N. Y.....	Foot Seventeenth Street, Hoboken, N. J.
15	Tow.	7	450	Erie Railroad Co. (N. Y.).....	do.....	50 Church Street.
16	Frt.	35	2,500	United States Shipping Board.....	do.....	45 Broadway.
17	Pas.	167	\$ 8,500	New York & Cuba Mail Steamship Co. (Me.)	do.....	Foot Wall Street.
18	Frt.	32	2,500	Chas. R. McCormick Lumber Co. (Del.)....	San Francisco, Calif....	461 Market Street.
19	Frt.	24	350	Marinette Transit Co. (Wis.).....	Milwaukee, Wis.....	1118 Stanton Street, Mari- nette, Wis.
20	Fsh.	4	30	James S. Pooler.....	Port Huron, Mich.....	312 Lockwood Street, Alpena, Mich.
21	Pas.	120	\$ 2,244	Matson Navigation Co. (Calif.).....	San Francisco, Calif....	215-Market Street.
22	Frt.	24	1,250	Sierra Steamship Co. (Del.).....	Wilmington, Del.....	101 West Front Street.
23	Fer.	20	2,500	Western Puelffe R. R. Co. (Calif.).....	San Francisco, Calif....	220 Montgomery Street.
24	Pas.	8	350	Piscataqua River Towing Co. (Mo.).....	Portsmouth, N. H.....	Piscataqua Savings Bank.
25	Tow.	6	20	Kreelan Co. (Mich.).....	Sault Ste. Marie, Mich.	Johns Wood, Mich.
26	Frt.	28	1,000	Silverado Steamship Co. (Calif.).....	San Francisco, Calif....	215 Market Street.
27	Frt.	33	2,500	Sword S. S. Line (N. Y.).....	New York, N. Y.....	60 Broad Street.
28	Frt.	27	1,150	Pittsburgh Steamship Co. (W. Va.).....	Duluth, Minn.....	Wolvyn Building.
29	Frt.	22	1,550	Michigan S. S. Co. (Mich.).....	Detroit, Mich.....	461 Burns Drive.
30	Pas.	24	1,200	W. G. Coyle & Co. (La.).....	New Orleans, La.....	Pere Marquette Building.
31	Frt.	30	1,650	Jenkins S. S. Co. (Del.).....	Cleveland, Ohio.....	Terminal Tower.
32	Frt.	27	1,800	Pittsburgh Steamship Co. (W. Va.).....	Duluth, Minn.....	Wolvyn Building.
33	Frt.	21	800	Hinsen Transportation Co. (Calif.).....	Los Angeles, Calif....	Box 128, San Pedro, Calif.
34	Pas.	80	2,650	United Fruit Steamship Corporation (Del.)	New York, N. Y.....	Pier 3, N. H.
35	Pas.	11	175	Edward C. Illtze.....	Chicago, Ill.....	414 Springfield Avenue, Michigan City, Ind.
36	Tow.	5	400	Willamette & Columbia River Towing Co. (Oreg.).....	Portland, Oreg.....	181 East Water Street.
37	Tow.	18	1,200	Standard Oil Co. of Louisiana (La.).....	Haton Rouge, La.....	Box 629.
38	Tow.	5	750	Lehigh Valley R. R. Co. of New Jersey (N. J.)	New York, N. Y.....	143 Liberty Street.
39	Pas.	15	1,200	Keansburg Steamboat Co. (N. J.).....	Perth Amboy, N. J.....	Keansburg, N. J.
40	Fsh.	4	25	Calvin H. Pooler.....	Grand Haven, Mich.....	13 North Fourth Street.
41	Frt.	22	1,400	Great Lakes Steamship Co. (Del.).....	Oswego, N. Y.....	Hills Building, Syracuse, N. Y.
42	Frb.	19	350	City of Seattle (Wash.).....	Seattle, Wash.....	301 Second Avenue South.
43	Tow.	6	874	Standard-Vacuum Transportation Co. (Del.)	New York, N. Y.....	26 Broadway.
44	Tow.	10	600	do.....	do.....	Do.
45	Tow.	7	750	do.....	do.....	Do.
46	Tow.	8	850	do.....	do.....	Do.
47	Tow.	5	251	do.....	do.....	Do.
48	Tow.	11	350	do.....	do.....	Do.
49	Tow.	12	850	do.....	do.....	Do.
50	Tow.	12	850	do.....	do.....	Do.
51	Tow.	5	251	do.....	do.....	Do.
52	Tow.	5	500	do.....	do.....	Do.
53	Tow.	7	125	do.....	do.....	Do.
54	Tow.	11	500	do.....	do.....	Do.
55	Tow.	7	650	do.....	do.....	Do.
56	Tow.	8	650	do.....	do.....	Do.

† Formerly st. s. *a* Mayfield.
b Robert S. Parsons.
c S. T. Co. No. 4.
a Radiant.
 † Formerly st. s. *b* S. O. Co. No. 6.
c S. T. Co. No. 6.
a De Witt C. Ivins.
 † Formerly st. s. *b* S. O. Co. No. 7.
c S. T. Co. No. 7.
 † Formerly st. s. *a* S. O. Co. No. 10.
b S. T. Co. No. 10.

† Formerly st. s. *a* S. O. Co. No. 11.
b S. T. Co. No. 11.
a Edwin A. Fisher.
 † Formerly st. s. *b* S. T. Co. No. 12.
a S. O. Co. No. 14.
 † Formerly st. s. *b* S. T. Co. No. 14.
a S. O. Co. No. 16.
 † Formerly st. s. *b* S. T. Co. No. 16.
a S. O. Co. No. 17.
 † Formerly st. s. *b* S. T. Co. No. 17.

Steam Vessels

Line No.	Official No.	Signal and radio-call letters	Rig	Name of vessel	Tonnage		Dimensions			When built	Where built
					Gross	Net	Length	Breadth	Depth		
1	204764	KJYR	St. s.	SOCONY 18.....	175	119	96.0	23.0	11.2	1907	Baltimore, Md.
2	204860	KJYS	St. s.	SOCONY 19.....	175	119	96.0	23.0	11.2	1908	do.
3	211790		St. s.	SOCONY 20.....	173	117	97.1	23.0	10.8	1913	Port Richmond, N. Y.
4	211791		St. s.	SOCONY 21.....	183	124	96.1	23.0	10.9	1913	do.
5	214050		St. s.	SOCONY 22.....	170	116	93.1	24.1	12.0	1916	do.
6	229118	KJYT	St. s.	SOCONY 23.....	168	112	91.5	22.0	10.0	1929	Mariners Harbor, N. Y.
7	219026		St. s.	SOCONY 24.....	115	78	78.0	22.1	10.9	1919	Milford, Del.
8	219027		St. s.	SOCONY 25.....	115	78	78.0	22.1	10.9	1919	do.
9	219281		St. s.	SOCONY 26.....	99	67	76.0	21.8	9.3	1919	Tottenville, N. Y.
10	229119	KJYU	St. s.	SOCONY 27.....	166	112	91.5	22.0	10.0	1929	Mariners Harbor, N. Y.
11	220712		St. s.	SOCONY 28.....	204	138	96.0	26.5	11.9	1920	Tottenville, N. Y.
12	221122	KDQJ	St. s.	SOLANO.....	6,702	4,203	419.5	50.5	33.3	1921	Camden, N. J.
13	115694		St. p.	SOLANO.....	3,549	3,057	407.0	65.5	17.4	1879	San Francisco, Calif.
14	211618	KJYV	St. s.	Solino.....	943	525	198.2	42.7	14.1	1913	Raymond, Wash.
15	210133	KJYW	St. s.	Sol Duc.....	1,085	667	189.0	31.5	22.6	1912	Seattle, Wash.
16	202905		St. s.	Sollicitor.....	28	17	54.4	17.4	5.2	1906	Patchogue, N. Y.
17	127241		St. s.	SOL R. CROWN.....	130	92	85.2	23.4	10.8	1898	Buffalo, N. Y.
18	116687		St. s.	Somers Point.....	20	14	70.1	14.4	5.0	1895	Nyack, N. Y.
19	208381	WFCO	St. s.	SOMERSET.....	3,648	2,300	309.1	46.2	19.3	1911	Camden, N. J.
20	202713		St. s.	SOMERVILLE.....	1,197	814	191.4	41.0	15.8	1905	Wilmington, Del.
21	116141		St. s.	Sommers N. Smith.....	52	36	66.6	16.0	7.2	1887	Philadelphia, Pa.
22	117009	WBDT	St. s.	SONOMA.....	5,985	3,597	400.0	50.2	18.1	1903	do.
23	117256		St. s.	SONOMA.....	4,471	3,418	416.0	50.3	24.0	1903	West Bay City, Mich.
24	200256		St. s.	Sonoma Valley.....	630	412	175.4	38.0	17.0	1903	Alameda, Calif.
25	117158	KGAP	St. s.	SONORA.....	3,611	2,858	353.2	48.6	21.0	1902	West Superior, Wis.
26	116529		St. s.	Sophia.....	100	50	81.4	23.9	7.4	1892	Boston, Mass.
27	212244	WGCW	St. s.	SOUTH AMERICAN.....	2,662	1,427	290.6	47.1	18.3	1904	Ecorse, Mich.
28	216000	KMIWJ	St. s.	SOUTH AMERICAN.....	168	75	97.2	23.0	10.2	1918	Bath, Me.
29	121015		St. s.	SOUTH PARK.....	2,646	1,799	369.5	45.4	21.8	1896	Superior, Wis.
30	202357		St. s.	Southern.....	54	27	68.0	17.5	8.2	1905	Baltimore, Md.
31	221374	KDTZ	St. s.	SOUTHERN CROSS.....	13,788	7,977	516.5	72.2	27.8	1921	Camden, N. J.
32	217267	WVAU	St. s.	SOUTHERN SWORD.....	2,344	1,410	251.0	43.6	22.2	1918	Superior, Wis.
33	205896	KJYX	St. s.	SOUTHLAND.....	2,081	1,215	291.2	51.0	16.1	1908	Newport News, Va.
34	208730		St. s.	Southport.....	245	167	125.6	21.2	8.8	1911	Boston, Mass.
35	208319		St. s.	Southwark.....	41	27	58.6	16.5	6.7	1911	West New Brighton N. Y.
36	116305		St. s.	Spalpeen.....	29	14	46.5	13.6	6.4	1889	Buffalo, N. Y.
37	126053		St. s.	SPARROWS POINT.....	153	76	91.5	21.0	10.4	1893	Philadelphia, Pa.
38	121219		St. s.	SPARTA.....	3,942	3,168	380.0	49.7	28.0	1902	Lorain, Ohio.
39	06163		St. s.	SPARTAN.....	60	39	65.4	16.6	7.7	1892	Philadelphia, Pa.
40	210272	KJYZ	St. s.	SPARTAN.....	226	154	105.9	25.1	11.1	1912	Baltimore, Md.
41	227808		St. s.	SPARTAN.....	96	61	80.8	18.9	10.0	1904	Lorain, Ohio.
42	212809		St. w.	Spellet.....	75	55	76.3	24.0	4.0	1911	St. Helens, Ore.
43	218003	KIDR	St. s.	SPENCER KELLOGG.....	5,307	3,213	391.8	51.3	28.8	1919	Wilmington, Del.
44	116104		St. s.	SPOKANE.....	2,356	1,974	311.8	39.2	20.8	1886	Cleveland, Ohio.
45	226933		St. w.	Sporty Days.....	48	48	62.3	20.0	3.3	1930	New Madrid, Mo.
46	117174		St. w.	SPRAGUE.....	1,479	1,479	276.0	61.0	7.4	1902	Dubuque, Iowa.
47	215618	KPKO	St. s.	SPRAY.....	303	91	135.0	22.8	13.1	1917	Manitowoc, Wis.
48	117092		St. s.	SPRINGFIELD.....	287	163	127.0	24.0	9.6	1901	Wilmington, Del.
49	211754		St. s.	Sprudel.....	41	32	62.0	17.6	6.6	1903	Erle, Pa.
50	116913		St. s.	Stamford.....	55	37	61.4	18.7	7.4	1899	Tottenville, N. Y.
51	231380		St. s.	STAMINA.....	55	37	58.0	15.6	7.5	1931	Chicago, Ill.
52	213154	WOCZ	St. s.	STANDARD.....	9,724	6,138	523.8	69.6	31.7	1914	Kiel, Germany.
53	211807		St. s.	Standard No. 1.....	108	62	88.9	21.5	11.0	1913	Oakland, Calif.
54	211190	WSCW	St. s.	STANDARD ARROW.....	7,791	4,800	467.6	62.7	32.0	1916	Camden, N. J.
55	200911	KDWA	St. s.	STANDARD PORTLAND CEMENT.....	5,141	3,894	414.0	59.2	29.0	1909	Ecorse, Mich.

1 Formerly st. s. {a S. O. Co. No. 18.
 b S. T. Co. No. 18.
 2 Formerly st. s. {a S. O. Co. No. 19.
 b S. T. Co. No. 19.
 3 Formerly st. s. {a S. O. Co. of N. Y. No. 20.
 b S. T. Co. No. 20.
 4 Formerly st. s. {a S. O. Co. of N. Y. No. 21.
 b S. T. Co. No. 21.

1 Formerly st. s. S. T. Co. No. 22.
 2 Formerly st. s. Evelyn Ackerman.
 3 Formerly st. s. Little Sisters.
 4 Formerly {a st. s. Charles F. Dunbar.
 b British st. s. Sol R. Crown.
 5 Formerly st. s. {a Suwannee.
 b City of Rome.
 c Veramar.

Line No.	Service	Crew	Horsepower	Name of owner	Home port	Address of owner
1	Tow.	7	650	Standard-Vacuum Transportation Co. (Del.)	New York, N. Y.	26 Broadway.
2	Tow.	7	650	do.	do.	Do.
3	Tow.	8	600	do.	do.	Do.
4	Tow.	6	500	do.	do.	Do.
5	Tow.	13	750	do.	do.	Do.
6	Tow.	8	500	do.	do.	Do.
7	Tow.	5	250	do.	do.	Do.
8	Tow.	5	250	do.	do.	Do.
9	Tow.	5	200	do.	do.	Do.
10	Tow.	8	500	do.	do.	Do.
11	Tow.	8	600	do.	do.	Do.
12	Tnk.	40	3,500	Associated Oil Co. (Calif.)	San Francisco, Calif.	79 New Montgomery Street.
13	Fer.	17	2,000	Southern Pacific R. R. (Calif.)	do.	65 Market Street.
14	Frt.	21	650	Beadle S. S. Co. Ltd. (Calif.)	do.	320 Market Street.
15	Pas.	40	1,200	Puget Sound Navigation Co. (Wash.)	Seattle, Wash.	32 Coleman Dock.
16	Tow.	2	120	Jeremiah K. Sullivan	Newport, R. I.	New York Yacht Club Wharf.
17	Tow.	5	900	Material Service Corporation (Ill.)	Chicago, Ill.	33 North La Salle Street.
18	Pas.	3	150	McAvoy Excursion Line (N. Y.)	New York, N. Y.	172½ East Ninety-third Street (B).
19	Frt.	54	1,700	Merchants & Miners' Transportation Co. (Md.)	Baltimore, Md.	112 South Gay Street.
20	Fer.	6	1,500	Central R. R. Co. (N. J.)	New York, N. Y.	143 Liberty Street.
21	Tow.	4	200	Snow Marine Co. (Me.)	Rockland, Me.	79 Mechanic Street.
22	Pas.	125	8,729	Oceanic Steamship Co. (Calif.)	San Francisco, Calif.	215 Market Street.
23	Frt.	20	1,300	Nicholson-Universal S. S. Co. (Del.)	Wilmington, Del.	1465 West Jefferson Avenue, Detroit, Mich.
24	Fer.	8	1,200	Richmond & San Rafael Ferry & Transportation Co. (Calif.)	San Francisco, Calif.	564 Market Street.
25	Frt.	24	1,198	Nicholson Universal S. S. Co. (Del.)	Wilmington, Del.	501 Coe Terminal Warehouse Building, Detroit, Mich.
26	Frt.	5	150	Snow Marine Co. (Me.)	Rockland, Me.	79 Mechanic Street.
27	Pas.	81	2,000	Chicago, Duluth & Georgian Bay Transit Co. (Ind.)	Chicago, Ill.	110 West Adams Street.
28	Tow.	12	550	Texas Co. (Del.)	Wilmington, Del.	7 West Tenth Street.
29	Frt.	25	2,600	Central Dredging Co. (Ohio)	Duluth, Minn.	c/o James R. McLean, 311 Board of Trade Building.
30	Tow.	4	140	Chesapeake Steamship Co. (Md.)	Baltimore, Md.	Light and Lee Streets.
31	Pas.	224	12,000	Munson Steamship Line (N. Y.)	New York, N. Y.	67 Wall Street.
32	Frt.†	30	1,200	Record S. S. Line (N. Y.)	Norfolk, Va.	33 Commercial Place.
33	Pas.	09	3,000	Norfolk & Washington Steamboat Co. (Va.)	Washington, D. C.	Seventh Street Wharf, SW.
34	Pas.	20	450	Eastern Steamship Lines (Me.)	Portsmouth, N. H.	Box 5179, Boston, Mass.
35	Frt.	5	150	City of Philadelphia	Philadelphia, Pa.	City Hall.
36	Tow.	2	90	Dunbar & Sullivan Dredging Co. (N. Y.)	Buffalo, N. Y.	c/o W. J. Dugan, 251 Court Street.
37	Tow.	12	500	Curtis Bay Towing Co. (Md.)	Baltimore, Md.	1600 Continental Building.
38	Frt.	25	1,450	National Steamship Co. (Minn.)	Duluth, Minn.	Alworth Building.
39	Tow.	4	175	Tugboat Spartan Co. (Del.)	Philadelphia, Pa.	Pier 34, South Wharves.
40	Tow.	10	800	James McWilliams Blue Line (N. J.)	New York, N. Y.	1 Broadway.
41	Tow.	4	350	James W. Baker	Buffalo, N. Y.	30 Montecello Place.
42	Tow.	3	40	Lewis River Boom & Logging Co. (Wash.)	Portland, Oreg.	Ridgefield, Wash.
43	Tnk.†	36	2,700	New York and Phillipino Steamship Corporation (Del.)	New York, N. Y.	c/o Kellogg S. S. Corporation, 17 Battery Place.
44	Frt.	17	750	Reid Transit Co. (Mich.)	Port Huron, Mich.	1906 Military Street.
45	Tow.	3	100	John M. Kurtz	St. Louis, Mo.	Box 428, New Madrid, Mo.
46	Tow.	55	1,600	Standard Oil Co. of Louisiana (La.)	Baton Rouge, La.	Box 629.
47	Cod.	12	500	Bay State Fishing Co. (Mass.)	Boston, Mass.	30 Fish Pier, South Boston, Mass.
48	Frt.	11	325	Peekskill & New York Day Line (N. Y.)	New York, N. Y.	Peekskill, N. Y.
49	Fsh.	4	50	Timothy J. Desmond (estate of)	Buffalo, N. Y.	c/o John J. Desmond, Dunkirk, N. Y.
50	Tow.	7	85	Red Star Towing & Transportation Co. (W. Va.)	New York, N. Y.	21 West Street.
51	Fsh.	2	75	Deane L. Conner	Chicago, Ill.	9526 Muskegon Avenue.
52	Tnk.	40	3,300	Standard Shipping Co. (Del.)	Wilmington, Del.	30 Rockefeller Plaza, New York, N. Y.
53	Tow.	6	650	Standard Oil Co. of California (Del.)	San Francisco, Calif.	225 Bush Street.
54	Tnk.	49	3,200	Standard-Vacuum Transportation Co. (Del.)	New York, N. Y.	26 Broadway.
55	Frt.	28	1,550	American S. S. Co. (N. Y.)	Buffalo, N. Y.	Marine Trust Building.

†a Sonoma.
 †b David S. Troxel.
 † Formerly st. s. San Jose.
 † Formerly st. s. Frank Rockefeller.
 † Formerly st. s. Contocook.
 † Formerly st. s. Elda.
 † Formerly st. s. Col. John F. Gaynor.

† Formerly st. s. Frank W. Hart.
 † Formerly st. s. Harry M. Wall.
 † Formerly U. S. Engineers Corps st. s. Spear.
 † Formerly st. s. Romulus.
 † Formerly German st. s. Jupiter.
 † Formerly st. s. Clifford F. Moll.

Steam Vessels

Line No.	Official No.	Signal and radio-call letters	Rig	Name of vessel	Tonnage		Dimensions			When built	Where built
					Gross	Net	Length	Breadth	Depth		
1	218768	KISJ	St. s.	STANLEY.....□+⊕	6,463	4,712	401.7	64.8	32.1	1919	Seattle, Wash.....
2	215293	WCDM	St. s.	STANLEY DOLLAR.....□+⊕	5,929	3,742	401.4	64.0	22.9	1914	Monfalcone, Austrin.....
3	214500	KJZA	St. s.	Stanwood.....□+⊕	1,129	627	206.0	42.0	16.5	1916	North Bend, Oreg.....
4	227894		St. s.	Stanwood.....□	69	57	68.8	22.8	6.7	1928	Tacoma, Wash.....
6	81302		St. s.	Stapleton.....	102	67	81.5	24.0	8.5	1890	Tottenville, N. Y.....
6	117136		St. s.	Stapleton.....	38	25	50.8	16.8	6.7	1902do.....
7	117028		St. s.	Starlin.....	20	11	48.4	13.4	5.0	1901	Nonak, Conn.....
8	232927	WEPW	St. s.	STAR OF HOLLYWOOD.....□+⊕	1,488	864	254.0	33.2	19.7	1918	Grangemouth, Scot-land.....
9	210542	WDDR	St. s.	STARR.....□+⊕	525	309	131.1	25.8	19.7	1912	Seattle, Wash.....
10	116299		St. s.	Startle.....	46	23	59.8	15.0	7.0	1889	Gloucester, Mass.....
11	222971		St. s.	STATE OF DELAWARE.....□+⊕	814	336	219.1	48.9	10.6	1923	Wilmington, Del.....
12	222636	KJZH	St. s.	STATE OF MARYLAND.....□+⊕	1,783	649	320.0	56.7	16.9	1922do.....
13	213442		St. s.	State of New York.....	47	32	65.2	17.6	4.8	1909	Buffalo, N. Y.....
14	223103		St. s.	STATE OF PENNSYLVANIA.....□+⊕	814	336	219.1	48.9	10.6	1923	Wilmington, Del.....
15	222715	KJZC	St. s.	STATE OF VIRGINIA.....□+⊕	1,783	671	320.0	56.6	16.9	1923do.....
16	206500		St. s.	Staten Island.....	74	50	65.7	10.0	3.0	1909	New Hallmore, N. Y.....
17	219514	KOXZ	St. s.	STEEL AGE.....□+⊕	6,187	3,521	395.5	55.0	31.4	1926	Kearny, N. J.....
18	225869		St. w.	STEEL CITY.....	207	206	139.5	30.0	4.8	1926	Point Pleasant, W. Va.....
19	220495	KDCX	St. s.	STEEL ENGINEER.....□+⊕	5,686	3,450	424.2	56.2	26.5	1920	Kearny, N. J.....
20	220553	KDDN	St. s.	STEEL EXPORTER.....□+⊕	5,686	3,450	424.2	56.2	26.5	1920do.....
21	220776	KDJL	St. s.	STEEL INVENTOR.....□+⊕	5,686	3,450	424.2	56.2	26.5	1920do.....
22	219513	KOXX	St. s.	STEELMAKER.....□+⊕	6,187	3,821	395.5	55.0	31.4	1920do.....
23	220179	KUVK	St. s.	STEEL MAHINER.....□+⊕	5,686	3,450	424.2	56.2	26.5	1920do.....
24	221857	KDWL	St. s.	STEEL NAVIGATOR.....□+⊕	5,718	3,471	424.2	56.2	26.5	1921	Kearny, N. J.....
25	222537	KFCG	St. s.	STEELORE.....□+⊕	8,215	4,172	550.3	72.2	43.9	1922	Sparrows Point, Md.....
26	92830	KJZD	St. s.	STEEL PIER.....□+⊕	1,775	1,065	239.2	40.1	21.8	1897	Philadelphia, Pa.....
27	220652	KDGL	St. s.	STEEL RANGER.....□+⊕	5,686	3,450	424.2	56.2	26.5	1920	Kearny, N. J.....
28	221785	KDVW	St. s.	STEEL SCIENTIST.....□+⊕	5,718	3,471	424.2	56.2	26.5	1921do.....
29	221707	KDVN	St. s.	STEEL SEAFARER.....□+⊕	5,718	3,471	424.2	56.2	26.5	1921do.....
30	204393	WCDS	St. s.	STEELTON.....⊕	6,215	4,917	501.0	52.2	31.0	1907	Forse, Mich.....
31	220180	KUVL	St. s.	STEEL TRADER.....□+⊕	5,686	3,450	424.2	56.2	26.5	1920	Kearny, N. J.....
32	222539	KFCI	St. s.	STEEL TRAVELER.....□+⊕	7,059	4,381	424.2	56.2	26.5	1922do.....
33	219692	KUCN	St. s.	STEEL VOYAGER.....□+⊕	6,187	3,821	395.5	55.0	31.4	1920do.....
34	220389	KDBJ	St. s.	STEEL WORKER.....□+⊕	5,686	3,450	424.2	56.2	26.5	1920do.....
35	119426		St. p.	Steinway.....	354	239	125.0	32.5	10.2	1881	Brooklyn, N. Y.....
36	107716		St. s.	Stella.....	93	63	72.1	19.2	8.5	1901	Athens, N. Y.....
37	115744		St. s.	Stella.....	80	40	83.7	18.2	8.5	1880	Camden, N. J.....
38	120192		St. s.	Stella.....	152	103	93.0	22.5	9.0	1873	Brooklyn, N. Y.....
39	218831	KIZM	St. s.	STELLA LYKES.....□+⊕	2,609	1,610	251.0	43.6	26.2	1919	Duluth, Minn.....
40	117208		St. s.	Stephen Chase.....	45	31	69.0	16.0	6.6	1902	Ashtabula, Ohio.....
41	230496		St. s.	Stephen O'Meara.....	193	131	112.8	22.9	10.8	1931	Boston, Mass.....
42	200013		St. s.	Stephen J. Horkay.....	179	143	95.4	20.3	9.9	1903	Newburgh, N. Y.....
43	213740	WJCX	St. s.	STEPHEN R. JONES.....□+⊕	4,387	3,112	351.2	49.0	27.4	1915	Newport News, Va.....
44	115647		St. s.	Stirling.....	143	97	110.0	18.1	8.8	1879	East Deering, Me.....
45	116798		St. s.	STERLINGTON.....	398	271	105.7	30.1	9.5	1898	New York, N. Y.....
46	216597		St. s.	Stillwater.....	30	20	52.8	15.4	6.2	1906	St. Joseph de Lewis, Quebec.....
47	116518		St. s.	Stimson.....	25	12	49.2	11.0	4.0	1892	Hallard, Wash.....
48	217615	KJZE	St. s.	STirling Tomkins.....	357	197	126.0	28.9	13.7	1919	Solomons, Md.....
49	215269		St. s.	STONY POINT.....	1,391	916	196.5	38.5	16.1	1917	Wilmington, Del.....
50	115822	KJZF	St. s.	Storm King.....	174	87	109.6	21.0	11.8	1882	Philadelphia, Pa.....
51	208460		St. s.	Storm King.....	1,076	949	180.0	36.0	11.1	1911	Wilmington, Del.....
52	219061	KJZG	St. s.	Storm King.....	445	103	140.3	28.6	14.3	1919	Rolph, Calif.....
53	227888		St. w.	Stranger.....	358	312	129.8	28.4	4.5	1928	Portland, Oreg.....
54	81337		St. s.	Stratford.....	98	67	100.6	22.1	7.0	1891	Bridgeport, Conn.....
55	225250		St. s.	STROUSBERG.....	195	133	92.8	24.4	12.5	1925	Wilmington, Del.....
56	221227	KDXD	St. s.	STUART DOLLAR.....□+⊕	7,038	4,355	429.0	55.2	26.0	1920	Shanghai, China.....
57	221505		St. s.	STUYVESANT.....□+⊕	593	403	142.0	37.5	13.5	1925	Brooklyn, N. Y.....
58	220010	KJZI	St. s.	SUBOATCO.....□+⊕	3,285	1,997	324.0	46.2	25.0	1920	Newark, N. J.....
59	219876	KJZJ	St. s.	SUCARSECO.....□+⊕	3,263	1,977	324.0	46.2	25.0	1920do.....

¹ Formerly Austrian st. s. Erny.
^b Erny.
^c Warszawa.

² Formerly ga. s. City of Everett.

^a Windsor.

³ Formerly st. s. ^b Francis M. Kelly.
^c M. E. P. I.

^a Panaman st. s. Chlapas.

^b Formerly Panaman st. s. La Playa.

^c Panaman st. s. City of Panama.

⁴ Formerly st. s. James Hyer.

⁵ Formerly st. s. Miami.

^a Millinokett.

^b Formerly st. s. Herbert K. Oakes.

Line No.	Service	Crew	Horsepower	Name of owner	Home port	Address of owner
1	Frt.	42	2,800	United States Shipping Board.....	Seattle, Wash.....	841 Railroad Avenue South.
2	Frt.	45	2,700	Dollar Steamship Lines, Ltd. (Calif.).....	San Francisco, Calif.....	311 California Street.
3	Frt.†	24	835	W. R. Chamberlin.....	do.....	1 Drumm Street.
4	Frt.	4	190	Skagit River Navigation and Trading Co. (Wash.).....	Seattle, Wash.....	City Dock.
5	Frt.	8	160	George W. Stapleton.....	New York, N. Y.....	251 St. Pauls Avenue, Stapleton, N. Y.
6	Pas.	3	90	do.....	do.....	do.
7	Fsh.	5	42	Saconnet River Fishing Co. (R. I.).....	Newport, R. I.....	Tiverton, R. I.
8	Pas.	21	225	Murth S. Lewis, Jr.....	Los Angeles, Calif.....	Box 260, Wilmington, Calif.
9	Frt.†	35	650	San Juan Fishing & Packing Co. (Wash.).....	Seward, Alaska.....	Latonche, Alaska.
10	Frt.	4	150	Central Wharf Towboat Co. (Me.).....	Portland, Me.....	Central Wharf.
11	Pas.	41	2,900	Wilson Line (Del.).....	Wilmington, Del.....	Foot East Fourth Street.
12	Pas.	53	2,800	Baltimore Steam Packet Co. (Md.).....	Baltimore, Md.....	Light and Barre Streets.
13	Tow.	4	75	State of New York.....	Buffalo, N. Y.....	Custom Office, Foot Porter Avenue.
14	Pas.	41	2,900	Wilson Line (Del.).....	Wilmington, Del.....	Foot East Fourth Street.
15	Pas.	57	2,800	Baltimore Steam Packet Co. (Md.).....	Baltimore, Md.....	Foot of Light and Barre Streets.
16	Tow.	5	250	Richmond Towboat Co. (N. Y.).....	New York, N. Y.....	Pier 5, Bush Docks (B).
17	Frt.	34	2,600	Isthmian S. S. Co. (Del.).....	do.....	50 Trinity Place.
18	Tow.	15	700	Iron City Sand and Gravel Co. (Pa.).....	Pittsburgh, Pa.....	310 Grant Street
19	Frt.†	54	3,100	Isthmian S. S. Co. (Del.).....	New York, N. Y.....	71 Broadway.
20	Frt.†	35	3,100	do.....	do.....	do.
21	Frt.†	44	3,100	do.....	do.....	do.
22	Frt.†	34	2,800	do.....	do.....	do.
23	Frt.	49	3,100	do.....	do.....	do.
24	Frt.	55	3,100	do.....	do.....	do.
25	Frt.	45	3,500	Ore S. S. Corporation (Del.).....	do.....	25 Broadway.
26	Pas.	35	1,200	Cape Cod S. S. Co. (Me.).....	Boston, Mass.....	131 State Street.
27	Frt.	33	3,100	Isthmian S. S. Co. (Del.).....	New York, N. Y.....	71 Broadway.
28	Frt.	45	3,100	do.....	do.....	do.
29	Frt.	41	3,100	do.....	do.....	do.
30	Frt.	32	1,800	Bethlehem Transportation Corporation (Del.).....	Cleveland, Ohio.....	Union Trust Building.
31	Frt.	37	3,100	Isthmian S. S. Co. (Del.).....	New York, N. Y.....	71 Broadway.
32	Frt.†	46	3,100	do.....	do.....	do.
33	Frt.	47	2,800	do.....	do.....	do.
34	Frt.	36	3,100	do.....	do.....	do.
35	Fer.	5	385	Richard F. Daly (Del.).....	do.....	332 East Thirtieth Street.
36	Tow.	5	150	McCarren Towing Line (N. J.).....	do.....	11 Moore Street.
37	Tow.	4	375	D. M. Pleton & Co. (Tex.).....	Port Arthur, Tex.....	Adams Building.
38	Pas.	4	300	John J. Courtney.....	New York, N. Y.....	159 West One hundred and Sixth Street.
39	Frt.†	33	1,500	Lykes Bros. Steamship Co. (La.).....	Galveston, Tex.....	United States National Bank Building.
40	Fsh.	2	107	John C. McKay.....	Port Huron, Mich.....	150 Washington Avenue, Alpena, Mich.
41	Pas.	14	800	City of Boston.....	Boston, Mass.....	Boston Police Department.
42	Frt.	5	125	Stephen J. Horkay.....	New York, N. Y.....	11 Moore Street.
43	Frt.	37	1,700	Mystic Steamship Co., trustees.....	Boston, Mass.....	250 Stuart Street.
44	Fsh.	20	325	Triton Oil & Fertilizer Co. (N. Y.).....	New York, N. Y.....	101 Heekman Street.
45	Tow.	4	350	Eric R. R. Co. (N. Y.).....	do.....	50 Church Street.
46	Tow.	3	76	Mohawk Dredge & Dock Co. (N. Y.).....	Albany, N. Y.....	Box 416, Herkimer, N. Y.
47	Tow.	3	95	Pacific Bridge Co. (Oreg.).....	Portland, Oreg.....	Foot East Salmon Street.
48	Tow.	14	1,000	Cornell Steamship Co. (N. Y.).....	New York, N. Y.....	Foot West Fifty-third Street.
49	Fer.	10	1,600	New York Central R. R. Co. (N. Y.).....	do.....	6 Beaver Street.
50	Tow.	12	600	Tug "Storm King" Co. (Del.).....	Philadelphia, Pa.....	115 Walnut Street.
51	Frt.	22	400	Catskill Evening Line (Del.).....	New York, N. Y.....	Pier 43, North River.
52	Tow.	18	900	C. E. Baen.....	San Francisco, Calif.....	1 Sansome Street.
53	Frt.	7	166	Salem Navigation Co. (Oreg.).....	Portland, Oreg.....	Spalding Building.
54	Oys.	8	200	Long Island Oyster Farms (N. Y.).....	New York, N. Y.....	Northport, N. Y.
55	Tow.	7	900	Delaware, Lackawanna & Western Railroad Co. (Pa.).....	do.....	90 West Street.
56	Frt.	44	2,800	Dollar S. S. Lines Ltd. (Del.).....	San Francisco, Calif.....	311 California Street.
57	Fer.	3	1,200	City of New York.....	New York, N. Y.....	Municipal Building.
58	Frt.	28	1,500	Portland-California S. S. Co. (Calif.).....	do.....	29 Broadway.
59	Frt.	29	1,500	do.....	do.....	do.

† Formerly st. s. ^a Allison Briggs.
^b Ethel.
^c Boles Penrose.
 ‡ Formerly st. s. Eldelity.
 § Formerly st. s. Lake Flagstaff.
 ¶ Formerly st. s. The Higginson Man'g. Co. No. 3.

† Formerly st. s. Suffern.
 ‡ Formerly st. s. Artisan.
 § Formerly st. s. William H. Hoyt.
 ¶ Formerly st. s. Mandarin.
 § Formerly st. s. Julius Miller.
 ¶ Formerly st. s. Italia.

Line No.	Official No.	Signal and radio-call letters	Rig	Name of vessel	Tonnage		Dimensions			When built	Where built
					Gross	Net	Length	Breadth	Depth		
							Feet	Feet	Feet		
1	221125	KJZK	St. s.	SUCUBACO.....	3,285	1,997	324.0	46.2	25.0	1921	Newark, N. J.
2	220626	KJZL	St. s.	BUDAWSONCO.....	3,253	1,977	324.0	46.2	25.0	1920	do.
3	220609	KJZM	St. s.	BUDURCO.....	3,545	2,174	324.0	46.2	25.0	1920	do.
4	220011	KJZN	St. s.	SUEDCO.....	3,545	2,174	324.0	46.2	25.0	1920	do.
5	220247	KJZO	St. s.	SUELCO.....	3,285	1,997	324.0	46.2	25.0	1920	do.
6	209076	KGGN	St. s.	SUFFOLK.....	4,607	2,895	365.7	60.1	28.1	1911	Camden, N. J.
7	121208		St. s.	SULLIVAN BROTHERS.....	4,378	3,367	437.5	60.2	24.5	1901	South Chicago, Ill.
8	217678	KENQ	St. s.	SULPHITE.....	437	203	142.0	27.7	14.8	1919	Elizabeth, N. J.
9	117124	KGAB	St. s.	SULTANA.....	3,613	2,876	353.2	48.6	24.0	1902	West Superior, Wis.
10	220532	KJZP	St. s.	SUMANCO.....	3,253	1,977	324.0	46.2	25.0	1920	Newark, N. J.
11	136623	WIFL	St. s.	SUMATRA.....	4,118	3,268	405.4	48.0	24.4	1897	Cleveland, Ohio
12	219711	KJZQ	St. s.	SUMMERLEAF.....	6,141	3,796	400.7	54.2	30.1	1920	Chester, Pa.
13	215312		St. s.	SUNBEAM.....	64	43	66.5	16.0	7.5	1917	Manitowoc, Wis.
14	218961	KODC	St. s.	SUNBEAM.....	6,664	4,148	429.3	69.2	31.4	1919	Chester, Pa.
15	219323	KORD	St. s.	SUNDANCE.....	5,183	3,181	390.0	64.2	27.8	1919	Hog Island, Pa.
16	220012	KJZR	St. s.	SUNELSCO.....	3,250	2,014	324.0	46.2	25.0	1920	Newark, N. J.
17	220994	KJZS	St. s.	SUNEWARKCO.....	3,253	1,977	324.0	46.2	25.0	1920	do.
18	220402	KJZT	St. s.	SUNWCO.....	3,252	2,000	324.0	46.2	25.0	1920	do.
19	203550		St. s.	Superior.....	168	84	101.0	25.0	12.0	1906	Noank, Conn.
20	203434		St. s.	Supervisor.....	214	136	91.4	25.0	7.4	1906	Northport, N. Y.
21	220248	KJZU	St. s.	SUPORTCO.....	3,285	1,997	324.0	46.2	25.0	1920	Newark, N. J.
22	209480	KJZV	St. s.	SURF.....	252	119	117.8	22.5	11.6	1911	Quincy, Mass.
23	212710	KDBO	St. s.	SURINAME.....	3,234	1,865	336.7	41.9	15.1	1908	Amsterdam, Holland.
24	210960	KFWX	St. s.	SUSAN A. MORAN.....	344	234	132.7	27.6	15.1	1912	Port Richmond, N. Y.
25	217019	WQIO	St. s.	SUSAN V. LUCKENBACH.....	5,781	3,622	434.3	57.7	27.4	1918	Chester, Pa.
26	116835		St. w.	Suste.....	1,130	588	222.8	42.0	6.2	1898	Unalaska, Alaska.
27	115789		St. s.	Suste Hazard.....	98	60	97.0	19.1	8.4	1881	St. Louis, Mo.
28	221038	KJZW	St. s.	SUSPEARCO.....	3,218	1,984	324.0	46.2	25.0	1920	Newark, N. J.
29	116827		St. s.	Susquehanna.....	462	314	157.7	38.0	9.0	1898	Baltimore, Md.
30	216043	KJZX	St. s.	SUTHERLAND.....	4,769	3,026	380.0	63.2	27.0	1918	Seattle, Wash.
31	220401	KJZY	St. s.	SUTORICO.....	3,289	2,000	324.0	46.2	25.0	1920	Newark, N. J.
32	116273		St. w.	Suwanee.....	82	60	70.0	16.5	4.4	1886	Brandford, Fla.
33	220861	KJZZ	St. s.	SUWAINCO.....	3,253	1,977	324.0	46.2	25.0	1920	Newark, N. J.
34	219486	KLAA	St. s.	SUWIED.....	3,249	1,988	324.0	46.2	25.0	1919	do.
35	203192	KLAB	St. s.	Svea.....	018	370	174.0	38.2	13.3	1906	Fairhaven, Calif.
36	115864		St. p.	Swampscott.....	416	324	124.5	25.3	10.8	1882	Boston, Mass.
37	231834		St. s.	Swan.....	92	43	83.6	11.4	9.8	1918	Lauzon, Canada
38	116875	KLAC	St. s.	SWATARA.....	625	425	157.0	29.0	17.5	1899	Philadelphia, Pa.
39	230170		St. s.	Swayze.....	13	6	37.2	10.0	4.3	1930	Monroe, La.
40	141793		St. s.	SWEDEN.....	4,702	3,418	414.0	60.0	29.0	1902	West Bay City, Mich.
41	209481	KLAD	St. s.	SWELL.....	252	119	117.8	22.5	11.6	1911	Quincy, Mass.
42	81432		St. s.	Swift.....	886	712	191.5	36.5	13.6	1883	Marine City, Mich.
43	221041	KDOS	St. s.	SWIFTHARROW.....	8,206	5,091	464.6	60.2	27.7	1921	Portland, Ore.
44	221194	KDRK	St. s.	SWIFTEAGLE.....	8,206	5,091	464.6	60.2	27.7	1921	do.
45	221268	KDSA	St. s.	SWIFTLIGHT.....	8,206	5,091	464.6	60.2	27.7	1921	do.
46	221134	KDQV	St. s.	SWIFTSKOUT.....	8,206	5,091	464.6	60.2	27.7	1921	do.
47	220990	KDNG	St. s.	SWIFTSURE.....	8,206	5,091	464.6	60.2	27.7	1921	do.
48	200504		St. w.	Swinomish.....	166	105	91.6	20.6	4.0	1903	La Conner, Wash.
49	202647		St. s.	Sybil.....	70	52	85.8	18.4	7.5	1905	Scranton, Miss.
50	116921		St. w.	Sylph.....	44	37	80.4	16.4	3.4	1899	Demopolis, Ala.
51	229468		St. s.	SYLPH.....	149	101	130.0	19.8	10.4	1898	Chester, Pa.
52	215840	WSCX	St. s.	SYLVAN ARROW.....	7,797	4,858	467.6	62.7	32.0	1917	Camden, N. J.
53	201840		St. s.	SYLVANIA.....	6,272	4,826	604.0	64.0	26.7	1905	West Bay City, Mich.
54	116895	KLAE	St. s.	SYOSSET.....	176	120	102.6	23.0	10.5	1899	Philadelphia, Pa.
55	117261		St. s.	SYRACUSE.....	1,344	914	194.3	40.1	16.9	1903	Newburgh, N. Y.
56	202964		St. s.	SYRACUSE.....	431	270	101.0	30.2	11.2	1905	Newport News, Va.
57	224770		St. s.	Syracuse.....	35	15	67.0	17.3	8.1	1918	Syracuse, N. Y.
58	232983		St. s.	SYRACUSE.....	103	70	74.0	20.2	9.5	1934	do.
59	220583	KDEC	St. s.	SYROS.....	6,601	4,016	395.3	55.1	31.4	1920	Wilmington, N. C.
60	226201		St. s.	Systematic.....	130	88	87.8	21.5	11.3	1927	Tottenville, N. Y.

¹ Formerly st. s. *fa* Frederick H. Wells.

² Formerly st. s. *fb* Otto M. Reiss.

³ Formerly st. s. Ballew.

⁴ Formerly st. s. Empire City.

⁵ Formerly British st. s. Surliname.

⁶ Formerly st. s. Pan American.

⁷ Formerly st. s. Neponset.

⁸ Formerly *fa* British st. s. Blairemore I.

⁹ Formerly *fb* U. S. Coast Guard st. s. Blairemore I.

¹⁰ Formerly st. s. L. C. Smith.

Line No.	Service	Crew	Horsepower	Nams of owner	Home port	Address of owner
1	Frt.	29	\$1,600	Portland-California S. S. Co. (Calif.)	New York, N. Y.	25 Broadway.
2	Frt.	29	\$1,600	do.	do.	Do.
3	Frt.	29	\$1,600	do.	do.	Do.
4	Frt.	37	\$1,600	do.	do.	Do.
5	Frt.	38	\$1,600	do.	do.	Do.
6	Frt.†	32	2,600	Coastwise Transportation Corporation (Me.)	Portland, Me.	381 St. John Street.
7	Frt.	30	1,700	Gartland S. S. Co. (Del.)	Wilmington, Del.	7 West Tenth Street.
8	Tow.	19	800	Detroit Sulphite Transportation Co. (Mich.)	Detroit, Mich.	9125 West Jefferson Avenue.
9	Frt.	21	1,198	Nicholson-Universal S. S. Co. (Del.)	Wilmington, Del.	1485 West Jefferson Avenue, Detroit, Mich.
10	Frt.	26	\$1,600	Portland-California S. S. Co. (Calif.)	New York, N. Y.	29 Broadway.
11	Frt.	25	1,585	Sumatra S. S. Co. (Del.)	Wilmington, Del.	100 West Tenth Street
12	Frt.	42	\$2,600	United States Shipping Board	Philadelphia, Pa.	Bourse Building.
13	Fsh.	5	130	Roy K. Smith	Milwaukee, Wis.	627 North Fourth Street, Sheboygan, Wis.
14	Tnk.	37	2,800	Sun Oil Co. (N. J.)	Philadelphia, Pa.	1608 Walnut Street.
15	Frt.†	33	\$2,600	South Atlantic S. S. Co. (Del.)	Savannah, Ga.	7 West Tenth Street, Wil- mington, Del.
16	Frt.	29	\$1,600	Portland-California S. S. Co. (Calif.)	New York, N. Y.	29 Broadway.
17	Frt.	29	\$1,600	do.	do.	Do.
18	Frt.	32	\$1,600	do.	do.	Do.
19	Tow.	7	650	Lehigh Valley R. R. Co. of New Jersey (N. J.)	do.	143 Liberty Street.
20	Oys.	6	250	Long Island Oyster Farms (N. Y.)	do.	Northport, N. Y.
21	Frt.	37	\$1,600	Portland-California S. S. Co. (Calif.)	do.	29 Broadway.
22	Cod.	18	450	Bay State Fishing Co. (Mass.)	Boston, Mass.	30 Fish Pier, South Boston, Mass.
23	Frt.	40	3,000	United Fruit S. S. Corporation (Del.)	New York, N. Y.	Pier 3, N. R.
24	Tow.	17	1,200	Tug Susan A. Moran (N. Y.)	do.	17 Battery Place.
25	Ref.†	43	2,600	Luckenbach Steamship Co. (Del.)	do.	120 Wall Street.
26	Pas.	52	1,000	American Yukon Navigation Co. (W. Va.)	St. Michael, Alaska	Alaska Building, Seattle, Wash.
27	Tow.	5	624	Southern Coal, Coke & Mining Co. (Ill.)	St. Louis, Mo.	710 Security Building.
28	Tnk.	29	\$1,600	Portland-California S. S. Co. (Calif.)	New York, N. Y.	29 Broadway.
29	Pas.	14	725	Sound S. S. Lines (Del.)	do.	Pier 31, E. R.
30	Frt.†	31	2,200	Charles Nelson Co. (Calif.)	San Francisco, Calif.	230 California Street.
31	Frt.	38	\$1,600	Portland-California S. S. Co. (Calif.)	New York, N. Y.	29 Broadway.
32	Pas.	5	37	J. F. Menge Bros.	Key West, Fla.	Fort Myers, Fla.
33	Frt.	29	\$1,600	Portland-California S. S. Co. (Calif.)	New York, N. Y.	29 Broadway.
34	Frt.†	37	2,600	Charles Nelson Co. (Calif.)	San Francisco, Calif.	230 California Street.
35	Frt.	17	650	Francis A. Wilson	do.	Russ Building.
36	Fer.	4	333	Island Ferry Co. (Me.)	Portland, Me.	Central Wharf.
37	Fsh.	7	150	Chesapeake Oil Transport Co.	Baltimore, Md.	Dock Street Wharf.
38	Tow.	19	1,000	Reading Co. (Pa.)	Philadelphia, Pa.	Reading Terminal.
39	Tow.	3	35	L. H. Swayze, Jr.	New Orleans, La.	Monroe, La.
40	Frt.	23	1,600	Great Lakes Steamship Co. (Del.)	Oswego, N. Y.	Hills Building, Syracuse, N. Y.
41	Cod.	12	450	Bay State Fishing Co. (Mass.)	Boston, Mass.	30 Fish Pier, South Boston, Mass.
42	Frt.	13	490	Nessen Transportation Co. (Mich.)	Grand Haven, Mich.	Manistee, Mich.
43	Tnk.†	32	3,050	Boat Owning & Operating Co. (Del.)	Wilmington, Del.	7 West Tenth Street.
44	Tnk.†	32	3,150	do.	do.	Do.
45	Tnk.	32	2,600	do.	do.	Do.
46	Tnk.†	32	3,600	do.	do.	Do.
47	Tnk.	33	3,200	do.	do.	Do.
48	Tow.	8	250	American Tug Boat Co. (Wash.)	Seattle, Wash.	City Dock, Everett, Wash.
49	Tow.	10	300	Harold J. Reichert	New York, N. Y.	121-11 Merrill Avenue, Ja- maica, L. I., N. Y.
50	Tow.	5	140	James C. Spencer	Mobile, Ala.	Tuscaloosa, Ala.
51	Pas.	7	650	Frank P. Clair	New York, N. Y.	218 Kenmore Court.
52	Tnk.	40	3,300	Standard-Vacuum Transportation Co. (Del.)	do.	28 Broadway.
53	Frt.	25	1,800	Duluth S. S. Co. (Minn.)	Duluth, Minn.	Alworth Building.
54	Tow.	7	1,400	Long Island R. R. Co. (N. Y.)	New York, N. Y.	Pennsylvania Terminal.
55	Fer.	8	1,400	New York Central R. R. Co. (N. Y.)	do.	6 Beaver Street.
56	Tow.	6	300	Delaware, Lackawanna & Western R. R. Co. (Pa.)	do.	90 West Street.
57	Tow.	4	250	State of New York	Oswego, N. Y.	Syracuse, N. Y.
58	Tow.	4	250	do.	do.	c/o Dept. of Public Works, 608 Ostram Avenue, Syra- cuse, N. Y.
59	Frt.	32	2,800	Lykes Bros., Ripley S. S. Co. (La.)	Galveston, Tex.	U. S. National Bank Bldg.
60	Tow.	6	300	Fred B. Dalzell	New York, N. Y.	24 State Street.

† Formerly st. s. Watan.
(a) st. s. Sylph.
‡ Formerly U. S. Eng. Corps st. s. Sylph.

†† Formerly U. S. Navy st. s. Sylph.
(a) Sylvania.
‡ Formerly st. s. (b) D. M. Philbin.

Steam Vessels

Line No.	Official No.	Signal and radio-call letters	Rlg	Name of vessel	Tonnage		Dimensions			When built	Where built
					Gross	Net	Length	Breadth	Depth		
1	214558		St. s.	T. B. S.	278	242	124.8	27.8	7.0	1916	Toledo, Ohio.
2	145106		St. s.	T. B. Banner	42	29	76.1	20.8	4.5	1876	Brooklyn, N. Y.
3	216193		St. w.	T. C. Reed	277	209	109.1	28.2	4.7	1918	Seattle, Wash.
4	145403	KLAF	St. w.	T. C. Walker	786	702	200.0	38.8	9.1	1885	Stockton, Calif.
5	212519		St. s.	T. G. Herbert	35	24	56.1	15.5	7.2	1914	Solomons, Md.
6	221145	KLAC	St. s.	T. J. Hooper	459	277	142.2	29.1	10.5	1921	Baltimore, Md.
7	221618	KDUR	St. s.	T. J. Williams	8,211	5,108	465.4	60.2	27.8	1921	Tampa, Fla.
8	230286		St. s.	T. L. DUCHOCHER	319	149	117.5	28.2	14.9	1930	Lorain, Ohio.
9	93098		St. s.	T. V. O'Connor	43	30	60.0	17.0	6.3	1900	Buffalo, N. Y.
10	224836	WDDB	St. s.	T. W. ROBINSON	7,726	6,118	572.6	60.2	29.5	1925	Lorain, Ohio.
11	215362		St. s.	T. A. D. JONES	3,092	1,865	299.2	45.2	24.3	1917	Wilmington, Del.
12	220798	KDKI	St. s.	TACHIRA	2,325	1,389	251.0	43.7	22.2	1920	Duluth, Minn.
13	211108	KLAI	St. s.	TACOMA	836	458	209.4	30.0	17.6	1913	Seattle, Wash.
14	218195	KICN	St. s.	TACOMA	7,001	5,482	409.6	54.2	27.1	1919	do.
15	95126		St. s.	Tactic	38	19	67.0	16.0	6.3	1871	Philadelphia, Pa.
16	204685	KLAJ	St. s.	Tahoe	761	419	179.0	38.2	13.3	1907	Fairhaven, Calif.
17	211884		St. s.	TAHOE	179	121	163.5	16.8	8.2	1896	Glenbrook, Nev.
18	212941		St. s.	Takana	68	29	69.5	18.7	8.8	1915	Solomons, Md.
19	231319	KDCC	El. s.	TALAMANCA	6,963	3,183	415.4	60.2	24.0	1931	Newport News, Va.
20	210704		St. p.	TALBOT	1,090	579	192.0	36.2	10.2	1912	Sparrows Point, Md.
21	220000	KLAK	St. s.	Tallsman	188	127	54.2	24.6	13.0	1920	Camden, N. J.
22	207398		St. s.	Talofa	83	46	87.5	15.0	9.5	1910	Boston, Mass.
23	145873		St. p.	TAMALPAIS	1,631	1,013	224.0	36.0	16.0	1901	San Francisco, Calif.
24	145710	KLAL	St. s.	TAMAQUA	564	383	158.5	29.0	18.0	1896	Philadelphia, Pa.
25	221648	WICU	St. s.	TAMIAHUA	10,227	6,552	600.0	71.2	31.2	1921	Oakland, Calif.
26	145840	KLAM	St. s.	TAMPICO	1,894	1,180	217.0	42.0	22.0	1900	Toledo, Ohio.
27	201820		St. w.	Tanna	234	175	106.0	25.4	4.0	1905	Seattle, Wash.
28	214666	WFFA	St. s.	TANAMO	3,211	1,952	331.1	45.2	25.6	1914	Newcastle, England.
29	220114	KUTG	St. s.	TANANA	3,474	2,064	350.7	46.0	24.4	1920	Oakland, Calif.
30	145962		St. s.	Tangier	145	91	120.0	19.0	8.6	1903	Pocomoke City, Md.
31	204458		St. s.	TANGINAK	151	71	97.9	17.7	11.8	1907	Seattle, Wash.
32	130381		St. s.	Tarpon	449	281	159.9	26.0	7.2	1887	Wilmington, Del.
33	120282		St. p.	Tarrytown	521	383	163.0	32.5	9.5	1877	do.
34	217642	KLAN	St. s.	Tartar	415	197	112.0	31.6	14.4	1918	South Somerset, Mass.
35	145843		St. p.	TASHMOO	1,344	760	302.9	37.6	13.6	1900	Wyandotte, Mich.
36	210497	KLAO	St. s.	TASHMOO	3,249	1,998	324.0	46.2	25.0	1919	Newark, N. J.
37	145846	KLAP	St. s.	TATOSH	277	164	119.2	25.2	15.5	1900	Seattle, Wash.
38	145244		St. s.	Taurus	50	34	64.5	17.0	6.5	1881	Wilmington, Del.
39	200377		St. s.	Taurus	4,470	3,143	416.0	60.3	24.0	1903	Chicago, Ill.
40	207332		St. s.	Taurus	89	60	75.5	20.6	9.8	1910	Boston, Mass.
41	226728		St. s.	Taurus	33	23	53.9	15.0	7.4	1917	Milford, Del.
42	228904		St. s.	Taylor	104	71	81.0	20.0	9.8	1928	Stamford, Conn.
43	219415	KOTC	St. s.	TEAL	408	209	139.4	25.2	14.2	1919	Savannah, Ga.
44	220027	KUSK	St. s.	TEJON	7,004	4,349	425.8	57.0	31.2	1920	Oakland, Calif.
45	212094		St. w.	Telegraph	96	63	103.0	16.2	3.2	1911	Prosper, Oreg.
46	116235	KLAR	St. s.	TEN	2,015	1,595	260.0	39.2	21.6	1888	Cleveland, Ohio.
47	203468		St. s.	TENAFLY	1,310	890	188.5	45.1	10.5	1906	Wilmington, Del.
48	222060		St. s.	Tender	20	20	56.6	12.2	6.6	1907	Bayonne, N. J.
49	145783		St. s.	TENNESSEE	1,240	743	215.0	38.0	15.8	1898	Wilmington, Del.
50	214707		St. s.	TENNESSEE	97	51	71.0	20.0	12.5	1917	Cleveland, Ohio.
51	230018	KGRD	St. s.	TENNESSEE	913	416	101.0	40.6	8.0	1930	Pittsburgh, Pa.
52	222778		St. w.	Tennessee Belle	315	315	170.0	33.0	6.0	1923	Paducah, Ky.
53	145588		St. s.	Terminal	129	88	83.7	28.2	8.9	1891	Brooklyn, N. Y.
54	210667	KUFQ	St. s.	TERN	411	208	139.4	25.2	14.2	1919	Savannah, Ga.
55	212029	KLAS	St. s.	TERRE HAUTE	584	371	107.0	32.2	14.7	1914	Sparrows Point, Md.
56	201789		St. s.	TESSLER	57	40	70.6	16.3	8.5	1905	Ferrysburg, Mich.

1 Formerly
 {a St. v. Truant.
 b St. s. Pilgrim.
 c St. s. Hum.
 d Howard F.
 2 Formerly st. s. {a Major Symons.
 b J. E. Carroll.

3 Formerly st. s. {a Olean.
 b C. A. Snider.
 4 Formerly st. s. {a Antonio.
 b Elizabeth R.
 5 Formerly st. s. Ehrldge.
 6 Formerly st. s. {a Henry Wellman
 b Julia C. Moran

Line No.	Service	Crew	Horsepower	Name of owner	Home port	Address of owner
1	Frt.	6	150	Kuhlman Builders Supply & Brick Co. (Ohio)	Toledo, Ohio	Nicholas Building.
2	Pas.	3	85	W. E. Conroyd	Chicago, Ill.	6211 North Rockwell Street.
3	Frt.	8	150	American Tug Boat Co. (Wash.)	Seattle, Wash.	City Dock, Everett, Wash.
4	Pas.	24	320	California Transportation Co. (Calif.)	San Francisco, Calif.	Pier 5.
5	Tow.	4	175	Smoot Sand & Gravel Corporation (Del.)	Alexandria, Va.	3020 K Street N.W., Wash- ington, D. C.
6	Tow.	15	1,000	Eastern Transportation Co. (Del.)	Wilmington, Del.	7 West Tenth Street.
7	Tnk.	32	2,700	Standard Shipping Co. (Del.)	do.	30 Rockefeller Plaza, New York, N. Y.
8	Tow.	12	800	Independent S. S. Co. (Del.)	do.	7 West Tenth Street.
9	Tow.	3	75	Frank F. Fix	Buffalo, N. Y.	1826 Niagara Street.
10	Frt.	48	3,000	Bradley Transportation Co. (W. Va.)	Duluth, Minn.	Wolvin Building.
11	Frt.	31	1,350	Union Sulphur Co. (N. J.)	New York, N. Y.	33 Hector Street.
12	Frt.	23	1,200	Atlantic & Caribbean Steam Navigation Co. (Del.)	Wilmington, Del.	Du Pont Building.
13	Pas.	22	3,000	Puget Sound Navigation Co. (Nev.)	Seattle, Wash.	32 Coleman Dock.
14	Frt.	47	3,500	Tacoma Oriental Steamship Co. (Nev.)	Tacoma, Wash.	Washington Building.
15	Tov.	3	200	Fred B. Dalzell	New York, N. Y.	24 State Street.
16	Frt.	10	430	Oakland Scavenger Co. (Calif.)	San Francisco, Calif.	2501 Peralta Street, Oakland, Calif.
17	Pas.	8	1,500	Tahoe Transportation Co. (Calif.)	do.	464 California Street.
18	Tow.	5	80	Seaboard Sand & Gravel Corporation (N. Y.)	New York, N. Y.	26 Cortlandt Street.
19	Pis.	113	10,500	United Mail S. S. Co. (Del.)	do.	1 Federal Street, Boston, Mass.
20	Pas.	67	1,000	Baltimore & Virginia Steamboat Co. (Md.)	Baltimore, Md.	c/o James V. Dennis, Pier 1, Pratt Street.
21	Tow.	10	700	Long Island R. R. Co. (N. Y.)	New York, N. Y.	Pennsylvania Terminal.
22	Pas.	6	380	Talofa Steamboat Co.	do.	235 Cypress Avenue.
23	Fer.	15	1,800	Northwestern Pacific R. R. Co. (Calif.)	San Francisco, Calif.	65 Market Street.
24	Tow.	19	1,000	H. P. Dilkes	Philadelphia, Pa.	308 Chestnut Street.
25	Tnk.†	41	4,200	Southern Pacific Co. (Ky.)	New York, N. Y.	Pier 49, North River.
26	Frt.	27	1,000	F. D. Gleason Coal Co. (Mich.)	Detroit, Mich.	Book Tower.
27	Pas.	25	85	Alaska Rivers Navigation Co. (Alaska)	Seward, Alaska	McCrath, Alaska.
28	Frt.	57	2,000	United Fruit S. S. Corporation (Del.)	New York, N. Y.	Pier 3, N. H.
29	Frt.†	30	1,675	Alaska Steamship Co. (Nev.)	do.	120 Broadway.
30	Fsh.	20	225	John R. Adams	Port Arthur, Tex.	Fifth Street and Austin Avenue.
31	Whl.	10	350	American Pacific Whaling Co. (S. Dak.)	Seattle, Wash.	L. C. Smith Building.
32	Frt.	10	450	Pensacola, St. Andrews & Gulf Steamship Co. (Fla.)	Pensacola, Fla.	Wittich Wharf.
33	Fer.	6	300	North River Ferry Co. (N. Y.)	New York, N. Y.	103 Park Avenue.
34	Tow.	16	750	James Shewan, Estate of	do.	Foot Twenty-seventh Street (B.).
35	Pas.	82	3,150	White Star S. S. Co. (Mich.)	Detroit, Mich.	Parobscot Building.
36	Frt.†	33	1,600	Charles Nelson Co. (Calif.)	San Francisco, Calif.	230 California Street.
37	Tow.	15	376	Henry C. Peterson (Calif.)	do.	Pier 10.
38	Tow.	4	115	D. T. Sheridan	Philadelphia, Pa.	127 Walnut Street.
39	Frt.	29	1,200	Interlake Steamship Co. (Del.)	do.	100 West Tenth Street.
40	Tow.	7	300	Myrtle Steamship Co., trustees.	Boston, Mass.	250 Stuart Street.
41	Tow.	3	75	Gowanus Towing Co. (N. Y.)	New York, N. Y.	Foot Smith Street (D.Y.)
42	Tow.	6	400	Newark and New York Tow Boat Co. (N. J.)	Newark, N. J.	1 Passaic Street.
43	Cod.	21	500	Portland Trawling Co. (Me.)	New York, N. Y.	1 Fulton Fish Market.
44	Tnk.	35	2,800	Standard-Vacuum Transportation Co. (Del.)	do.	26 Broadway.
45	Pas.	3	250	John W. Exon	Portland, Oreg.	372 East Oak Street.
46	Frt.	23	1,200	Ten Steamship Corporation (Del.)	Detroit, Mich.	Care Terminal & Transpor- tation Co. of America.
47	Fer.	7	1,600	Holland Co. (N. J.)	New York, N. Y.	80 Park Place, Newark, N. J.
48	Frb.	2	125	Mayor and City Council (Md.)	Baltimore, Md.	City Hall.
49	Pas.	52	2,100	George T. Ellis	Hartford, Conn.	18 Medfield Street, Boston, Mass.
50	Tow.	4	750	Great Lakes Towing Co. (N. J.)	Duluth, Minn.	N. P. Dock.
51	Tow.	32	2,140	Mississippi Valley Barge Line Co. (Del.)	St. Louis, Mo.	408 Pine Street.
52	Pas.	11	250	New Orleans & Vicksburg Packet Co. (La.)	New Orleans, La.	Robin Street Wharf.
53	Frt.	6	280	Security Towing Corporation (N. Y.)	New York, N. Y.	90 West Street.
54	Fsh.	20	500	Portland Trawling Co. (Me.)	do.	1 Fulton Fish Market.
55	Frt.	7	344	Pennsylvania R. R. Co. (Pa.)	do.	Pier D, Jersey City, N. J.
56	Fsh.	3	100	Charles Tessler	Milwaukee, Wis.	2728 South Shore Drive.

† Formerly for Dutch st. s. Van Hogendorp.
 ‡ 6 st. s. Van Hogendorp.
 § Formerly st. s. Delrosa.
 ¶ Formerly st. s. Tyce Junlor.
 †† Formerly st. s. Naughtuek.
 ††† Formerly st. p. Flushing.
 †††† Formerly st. y. Perry G. Walker.

‡‡ Formerly U. S. Navy tug No. 71.
 ‡‡‡ Formerly st. s. City of Reno.
 ‡‡‡‡ Formerly st. s. Seranton.
 ‡‡‡‡‡ Formerly st. s. Babylon.
 ‡‡‡‡‡‡ Formerly U. S. Q. M. C. st. s. Capt. John C. Oregg.
 ‡‡‡‡‡‡‡ Formerly st. s. P. R. R. No. 155.

Line No.	Official No.	Signal and radio-call letters	Rig	Name of vessel	Tonnage		Dimensions			When built	Where built
					Gross	Net	Length	Breadth	Depth		
1	215816	KDIY	St. s.	TEXADA.....	2,477	1,440	253.0	43.5	24.6	1917	Ecorse, Mich.
2	126391	WLCM	St. s.	TEXAN.....	2,556	1,066	261.0	43.0	18.8	1886	Philadelphia, Pa.
3	145944	WACU	St. s.	TEXAN.....	7,095	4,427	471.0	57.2	31.8	1902	Camden, N. J.
4	211849		St. s.	TEXAS.....	74	46	75.8	16.0	8.1	1913	Lockmoor, La.
5	213878	WBCH	St. s.	TEXAS.....	6,368	3,946	416.8	56.1	32.7	1916	Quincy, Mass.
6	214324		St. s.	TEXAS.....	98	62	71.0	20.0	12.5	1916	Cleveland, Ohio.
7	218675	KEFZ	St. s.	TEXAS.....	5,638	3,533	410.0	54.2	27.6	1919	Portland, Ore.
8	219878	KMWK	St. s.	TEXAS.....	301	190	123.1	23.3	13.7	1919	Kingston, Ontario
9	219811	KOBT	St. s.	TEXAS HANKER.....	2,606	1,612	251.0	43.6	26.1	1919	Wyandotte, Mich.
10	219068	KOGS	St. s.	TEXAS PLANTER.....	2,609	1,610	251.0	43.6	26.2	1919	Duluth, Minn.
11	219121	KOIZ	St. s.	TEXAS RANGER.....	2,650	1,667	253.4	43.8	26.2	1919	Manitowoc, Wis.
12	219601	KUCR	St. s.	TEXAS SHIPPER.....	2,592	1,613	251.0	43.6	26.1	1920	Chicago, Ill.
13	219019	KOFM	St. s.	TEXAS TRADER.....	2,674	1,658	253.4	43.8	26.0	1919	Ecorse, Mich.
14	218027	KIFD	St. s.	TEXMAR.....	5,505	3,439	410.5	54.3	27.2	1919	Los Angeles, Calif.
15	219718	KUJIB	St. s.	THE ANGELES.....	5,481	3,420	410.0	54.1	27.2	1920	do.
16	157447		St. s.	The Bronx.....	47	31	75.6	18.2	6.0	1896	Tottenville, N. Y.
17	221068		St. s.	THE CRAFTSMAN.....	163	111	83.6	28.1	8.2	1921	Cleveland, Ohio.
18	209060	WADS	St. s.	THE HARVESTER.....	7,188	5,690	525.0	58.0	31.0	1911	Lorain, Ohio.
19	222986		St. s.	THE INTERNATIONAL.....	7,954	6,277	586.3	60.2	28.0	1923	do.
20	224449		St. w.	The King.....	81	81	92.0	26.0	4.0	1925	Knoxville, Tenn.
21	218147		St. w.	The New Era.....	53	53	64.7	20.0	4.0	1918	Clarington, Ohio.
22	227644		St. s.	THE STRAITS OF MACKINAC.....	736	272	196.1	48.1	14.7	1928	River Rouge, Mich.
23	211809		St. w.	Thelma.....	53	35	86.0	19.0	4.0	1913	Point Caswell, N. C.
24	145781		St. s.	THEMIS.....	591	402	110.0	32.1	16.0	1898	Camden, N. J.
25	203387	KLAT	St. s.	Theo Lee.....	197	134	101.1	25.0	12.0	1906	Noank, Conn.
26	202941	KGFV	St. s.	THEODORE ROOSEVELT.....	1,955	1,330	275.6	40.0	23.4	1906	Toledo, Ohio.
27	145480		St. s.	Theodore Smith.....	33	16	56.5	16.5	0.9	1888	Tottenville, N. Y.
28	200991		St. s.	THEODORE E. COWLES.....	33	22	49.2	15.0	7.0	1905	Buffalo, N. Y.
29	206045	KDZC	St. s.	THEODORE H. WIFE.....	5,141	3,891	411.0	56.2	29.0	1909	Ecorse, Mich.
30	220640	KUNP	St. s.	THERMO.....	4,487	2,649	353.8	52.6	27.7	1920	Kearny, N. J.
31	204798		St. s.	THOMAS BARLUM.....	5,752	4,485	480.0	52.2	30.0	1907	Wyandotte, Mich.
32	157601	KDUX	St. s.	THOMAS BRITT.....	4,626	3,584	412.9	51.5	28.0	1900	do.
33	145704		St. s.	THOMAS CUNNINGHAM, Sr.....	70	43	68.6	17.0	8.5	1895	Philadelphia, Pa.
34	204212		St. s.	THOMAS LYNCH.....	7,240	5,450	580.0	58.0	27.5	1907	Chicago, Ill.
35	146631		St. s.	THOMAS MAYTHAM.....	2,329	1,972	286.0	41.3	21.3	1892	South Chicago, Ill.
36	145634		St. w.	THOMAS PICKLES.....	237	237	125.0	53.0	7.0	1892	Jeffersonville, Ind.
37	221531		St. s.	Thomas Powell.....	564	383	163.9	41.0	14.5	1921	Chelsea, Mass.
38	225028		St. s.	Thomas Tracy.....	103	70	74.8	22.0	9.5	1925	Tottenville, N. Y.
39	225122	KFYE	St. s.	THOMAS TRACY.....	2,443	1,474	251.1	43.6	24.9	1916	Ashtabula, Ohio.
40	208561		St. s.	THOMAS WALTERS.....	7,518	5,787	580.0	58.0	32.0	1911	Lorain, Ohio.
41	204989		St. s.	THOMAS WILLET.....	326	222	123.2	27.4	14.0	1908	Newburgh, N. Y.
42	208351		St. s.	Thomas A. Ring, Engine 31.....	103	70	84.1	24.0	8.7	1911	East Boston, Mass.
43	209289	KLAU	St. s.	THOMAS E. MORAN.....	260	143	119.6	25.1	11.7	1911	Sparrows Point, Md.
44	203891		St. s.	THOMAS F. COLE.....	7,268	5,484	580.0	58.0	33.0	1907	Ecorse, Mich.
45	220210		St. s.	THOMAS F. O'BRIEN.....	181	123	91.2	25.0	13.2	1920	Tottenville, N. Y.
46	202812		St. s.	THOMAS F. O'BRIEN, Jr.....	95	64	72.5	19.1	8.4	1906	Philadelphia, Pa.
47	221040	KDOR	St. s.	THOMAS H. WHEELER.....	7,053	4,352	425.0	57.2	33.1	1921	Oakland, Calif.
48	217196	KLAV	St. s.	Thomas J. Howard.....	320	63	132.2	27.5	12.8	1918	Green Bay, Wis.
49	145263		St. s.	Thomas J. Yorke, Jr.....	45	22	66.0	17.0	7.7	1881	Philadelphia, Pa.
50	81706		St. s.	THOMAS M. MULRY.....	69	47	74.4	20.6	6.0	1900	Athens, N. Y.
51	221483	KDTO	St. s.	THOMAS P. BEAL.....	6,032	3,743	394.1	55.1	31.0	1921	Bath, Me.
52	229753		St. s.	THOMAS W. LAMONT.....	7,964	6,345	587.9	60.2	27.9	1930	Toledo, Ohio.

(a) Engersford.
 (b) Lake Dunmore.
 (c) El Cleuta.
 (a) Cherokee.
 (b) Tampa.
 (c) Western Wave.
 (a) Arlett A.
 (b) Dan Ryan.
 (c) Formerly st. s. West Haris.
 (a) British st. s. Colonel Roosevelt.
 (b) st. s. Colonel Roosevelt.

(a) Formerly st. s. Lake Inglenook.
 (b) Formerly st. s. Lake Flutonia.
 (c) Formerly st. s. Lake Gauthier.
 (d) Formerly st. s. Lake Olddams.
 (e) Formerly st. s. Lake Ellithorpe.
 (a) Formerly st. s. (a) West Canaval.
 (b) Edgar Bowling.
 (a) Dulis.
 (b) William L. Strong.
 (c) Formerly st. s. William H. Warner.
 (d) Formerly st. p. Transit.

Steam Vessels

Line No.	Service	Crew	Horsepower	Name of owner	Home port	Address of owner
1	Frt.	27	1,400	Kingsley Company of California (Calif.)	San Francisco, Calif.	Pier 17.
2	Frt.	32	1,253	James A. Wilson	New York, N. Y.	Ocean Springs, Miss.
3	Frt.	46	3,700	American-Hawaiian Steamship Co. (N. J.)	do.	90 Broad Street.
4	Tow.	4	150	Houston Towing Co. (Tex.)	Houston, Tex.	811 Cotton Exchange Building.
5	Tnk.	33	3,000	Texas Co. (Del.)	Wilmington, Del.	7 West Tenth Street.
6	Tow.	4	600	Great Lakes Towing Co. (N. J.)	Duluth, Minn.	N. P. Dock.
7	Frt. f	47	2,500	States Steamship Co. (Nev.)	Portland, Oreg.	Porter Building.
8	Plt.	17	500	Galveston Pilots Association	Galveston, Tex.	Medical Arts Building.
9	Frt.	23	1,500	Newtex S. S. Corporation (Del.)	New York, N. Y.	Pier 23, N. R.
10	Frt.	35	1,500	McCormick S. S. Co. (Calif.)	do.	17 Battery place.
11	Frt.	32	1,500	Newtex S. S. Corporation (Del.)	do.	Pier 23, N. R.
12	Frt.	26	1,125	do.	do.	Do.
13	Frt.	27	1,200	do.	do.	Do.
14	Frt.	34	2,500	Calmar Steamship Corporation (Del.)	do.	25 Broadway.
15	Frt.	32	3,500	United States Shipping Board	Los Angeles, Calif.	
16	Fer.	3	150	John J. Courtney	New York, N. Y.	159 West One hundred and sixth Street.
17	Msc.	3	115	American Ship Building Co. (N. J.)	Cleveland, Ohio	Foot West Fifty-fourth Street.
18	Frt.	37	1,760	International Harvester Co. (N. J.)	Duluth, Minn.	Box 1986, Hibbing, Minn.
19	Frt.	33	2,200	do.	do.	do.
20	Tow.	4	180	Oliver King	Chattanooga, Tenn.	Knoxville, Tenn.
21	Fer.	2	80	Wellsburg-Brilliant Bridge & Ferry Co. (W. Va.)	Pittsburgh, Pa.	Main Street and Ohio River, Wellsburg, W. Va.
22	Fer.	23	1,100	State of Michigan	Detroit, Mich.	c/o Commissioner, State Highway Dept., Lansing, Mich.
23	Frt.	6	60	Mrs. Mary A. Hunt	Wilmington, N. C.	Point Caswell, N. C.
24	Fir.	5	300	International Elevating Co. (N. J.)	New York, N. Y.	2 Broadway.
25	Tow.	7	600	Leo Transit Corporation (N. Y.)	do.	41 Whitehall Street.
26	Pas.	100	3,000	Chicago Roosevelt Steamship Co. (Del.)	Duluth, Minn.	103 Board of Trade Building.
27	Tow.	5	200	Ellis E. Howard	Bridgeport, Conn.	Norwalk, Conn.
28	Tow.	3	140	Niagara Falls Power Co. (N. Y.)	Buffalo, N. Y.	Niagara Falls, N. Y.
29	Frt.	30	1,550	American Steamship Co. (N. Y.)	do.	Marine Trust Building.
30	Tnk.	40	1,700	Thermo Steamship Co. (Del.)	Philadelphia, Pa.	260 South Broad Street.
31	Frt.	19	1,650	Barham Steamship Co. (W. Va.)	Detroit, Mich.	2746 Grand River Avenue.
32	Frt.	28	1,200	Lakewood Steamship Co. (Del.)	Wilmington, Del.	100 West Tenth Street.
33	Tow.	4	250	City of Richmond	Newport News, Va.	Richmond, Va.
34	Frt.	25	2,000	Pittsburgh Steamship Co. (W. Va.)	Duluth, Minn.	Wolvin Building.
35	Frt.	20	800	Maythan S. S. Co. (Del.)	Cleveland, Ohio.	Union Trust Building.
36	Fer.	11	471	Algiers Public Service Co. (La.)	New Orleans, La.	Canal Street Ferry House.
37	Fer.	7	1,000	Homer Ramsdell, Estate of	Albany, N. Y.	34-38 Front Street, Newburgh, N. Y.
38	Tow.	4	250	Mary T. Tracy	New York, N. Y.	216 Eighth Avenue (B).
39	Frt.	27	1,450	M. & J. Tracy (N. Y.)	do.	1 Broadway.
40	Frt.	21	1,880	Interstate Steamship Co. (W. Va.)	Duluth, Minn.	Alworth Building.
41	Frb.	12	900	City of New York	New York, N. Y.	Municipal Building.
42	Frb.	6	375	City of Boston (Mass.)	Boston, Mass.	City Hall.
43	Tow.	18	550	Tug Thomas E. Moran (N. Y.)	New York, N. Y.	17 Battery Place.
44	Frt.	25	2,000	Pittsburgh Steamship Co. (W. Va.)	Duluth, Minn.	Wolvin Building.
45	Tow.	9	450	Steam tug Thomas F. O'Brien (N. Y.)	New York, N. Y.	233 Broadway.
46	Tow.	11	360	Steam tug O'Brien (N. Y.)	do.	Do.
47	Tnk.	5	3,200	Standard Shipping Co. (Del.)	Wilmington, Del.	30 Rockefeller Plaza, New York, N. Y.
48	Tow.	4	450	Thomas J. Howard	New York, N. Y.	17 Battery Place.
49	Tow.	6	240	Rendle Contracting & Dock Building Co. (Del.)	Boston, Mass.	230 Meridian Street, East Boston, Mass.
50	Frt.	4	200	James J. Mannsoll	Buffalo, N. Y.	Barge Canal Terminal.
51	Frt.	34	2,300	Mystic Steamship Co. (Mass.), trustees	Boston, Mass.	250 Stuart Street.
52	Frt.	35	2,500	Pittsburgh Steamship Co. (W. Va.)	Duluth, Minn.	Wolvin Building.

¹³ Formerly st. s. ^a P. J. T. Co. No. 7.
^b Charles A. McCaffrey.
¹⁴ Formerly ^a st. s. Theodore Roosevelt.
^b U. S. Navy st. s. Theodore Roosevelt.
¹⁵ Formerly st. s. Freeport Sulphur No. 6.
^a David M. Whitney.
¹⁶ Formerly st. s. ^a Edwin L. Booth.
^b G. N. Wilson.
¹⁷ Formerly st. s. Noddle Island.
¹⁸ Formerly st. s. Russell 17.
¹⁹ Formerly ^a Norwegian st. s. Begna.
^b Norwegian st. s. Condor.

²⁰ Formerly st. s. Engine 31.
^a st. s. Frank Tenney.
²¹ Formerly ^b Cuban st. s. Frank Tenney.
^c st. s. Frank Tenney.
²² Formerly st. s. Cavaller.
²³ Formerly st. s. Onrust.
²⁴ Formerly st. s. Toller.
²⁵ Formerly st. s. ^a William Coleman.
^b Companion.

Line No.	Official No.	Signal and radio-call letters	Rtg	Name of vessel	Tonnage		Dimensions			When built	Where built
					Gross	Net	Length	Breadth	Depth		
1	209734		St. p.	Thoroughfare.....	2,620	1,731	273.0	42.6	17.4	1912	Oakland, Calif.
2	135703	KLAW	St. s.	Three Friends.....	157	89	112.0	24.0	8.8	1895	Jacksonville, Fla.
3	105218		St. s.	Three Musketeers.....	38	19	65.5	14.6	6.9	1873	Kaighus Point, N. J.
4	207766	KDUL	St. s.	THUNDER BAY QUARRIES.....	6,612	5,335	511.1	56.2	26.2	1910	St. Clair, Mich.
5	203172		St. p.	TICONDEROGA.....	892	344	212.2	57.9	10.2	1906	Shelburne, Vt.
6	214536	KFKS	St. s.	TIDE.....	303	97	135.0	22.8	13.4	1916	Manitowoc, Wis.
7	215248	WSCY	St. s.	TIGER.....	5,992	3,707	410.0	56.0	29.0	1917	San Francisco, Calif.
8	218119	WBDU	St. s.	TILLAMOOK.....	2,117	1,285	251.0	43.5	18.1	1918	Portland, Ore.
9	145915	KFIN	St. s.	Tillouin.....	116	65	87.0	20.9	8.6	1901	Ballard, Wash.
10	222053		St. s.	TILICUM.....	15	10	49.0	10.1	4.6	1911	Mare Island, Calif.
11	219655	KUFD	St. s.	TILLIE LYKES.....	2,606	1,612	251.0	43.6	26.2	1920	Duluth, Minn.
12	217011	WQBB	St. s.	TIMBERMAN.....	2,059	1,229	250.5	43.7	20.4	1918	Manitowoc, Wis.
13	218018	WJEX	St. s.	TIMBER RUSH.....	5,441	3,369	410.0	54.2	27.6	1919	Portland, Ore.
14	205440		St. s.	Timothy D. Sullivan.....	74	50	65.5	19.0	8.0	1908	New Baltimore, N. Y.
15	202515		St. s.	TINICUM.....	320	218	140.5	30.0	10.0	1905	Chester, Pa.
16	145958	WADL	St. s.	TIONESTA.....	4,329	2,652	340.0	45.2	28.0	1903	Wyandotte, Mich.
17	230550		St. s.	TIPERARY.....	98	51	85.8	17.5	11.2	1895	Christiana, Norway
18	107301	KLAX	St. s.	TITAN.....	178	68	101.0	23.0	12.2	1897	Wilmington, Del.
19	230183		St. w.	TITAN.....	420	192	136.0	34.0	7.3	1930	Jeffersonville, Ind.
20	212565	KDCD	St. s.	TIVIVES.....	4,596	2,590	378.8	50.3	29.1	1911	Belfast, Ireland
21	115633		St. p.	Tolchester.....	1,098	667	250.0	38.0	12.5	1878	Wilmington, Del.
22	213726		St. s.	TOLEDO.....	64	32	68.7	17.0	11.0	1915	Cleveland, Ohio
23	228203	WHDR	St. s.	TOLOA.....	6,494	3,616	425.4	54.3	29.9	1917	Belfast, Ireland
24	222861		St. w.	Tomahawk.....	135	135	110.6	24.0	4.0	1923	Paducah, Ky.
25	222568		St. w.	Tombigbee.....	259	169	104.8	28.6	4.9	1909	Jeffersonville, Ind.
26	222770		St. w.	TOM GREENE.....	435	339	200.0	38.0	5.9	1923	Point Pleasant, W. Va.
27	223358		St. s.	Tompkins.....	49	33	60.9	18.2	7.9	1921	Milford, Del.
28	250240		St. s.	TOMPKINSVILLE.....	2,045	1,391	251.5	46.1	18.4	1930	Mariners Harbor, N. Y.
29	220421	KDBB	St. s.	TOFA TOFA.....	5,356	3,330	410.0	54.4	27.2	1920	Los Angeles, Calif.
30	211469	WICV	St. s.	TOPIA.....	5,125	3,146	371.5	59.1	28.1	1913	Newport News, Va.
31	150561		St. s.	TOP SERGEANT.....	155	106	101.4	21.0	11.3	1892	Sparrows Point, Md.
32	207744		St. s.	TORRENT.....	296	197	110.0	28.0	15.0	1910	Lorain, Ohio
33	221812		St. s.	TORRENT.....	340	205	115.4	28.2	14.3	1921	Baltimore, Md.
34	215233	WICW	St. s.	TORRES.....	4,943	2,955	371.5	59.1	28.8	1917	Newport News, Va.
35	95667		St. p.	Tottenille.....	831	654	200.0	35.5	12.5	1881	Newburgh, N. Y.
36	116223	KLAZ	St. s.	Tourist.....	260	176	118.8	26.1	10.2	1888	Bath, Me.
37	203932		St. w.	Tourist.....	517	474	156.8	27.9	7.6	1907	Port Blakely, Wash.
38	211673		St. s.	Tourist.....	33	28	58.4	16.2	6.6	1913	Boothbay Harbor, Me.
39	223468		St. s.	Tramp.....	59	27	62.8	22.2	6.2	1923	Elizabeth City, N. C.
40	24895		St. s.	Transfer.....	101	59	99.0	19.5	8.1	1872	Wilmington, Del.
41	145503		St. p.	TRANSFER.....	1,511	1,060	265.0	75.2	12.2	1888	Cleveland, Ohio
42	145426		St. s.	Transfer No. 3.....	130	65	92.7	22.0	10.0	1886	Philadelphia, Pa.
43	145581		St. s.	Transfer No. 7.....	129	64	90.1	22.2	10.5	1881	Elizabeth City, N. J.
44	145585		St. s.	Transfer No. 8.....	131	65	90.1	22.2	10.5	1891	do.
45	145587		St. s.	Transfer No. 9.....	196	98	101.7	20.0	10.9	1891	do.
46	130444	KLBA	St. s.	TRANSFER No. 10.....	217	108	114.0	24.6	11.6	1889	Wilmington, Del.
47	145764		St. s.	TRANSFER No. 11.....	248	109	110.0	25.0	14.0	1898	do.
48	145770		St. s.	TRANSFER No. 12.....	249	110	110.0	25.0	14.0	1898	do.
49	145839		St. s.	TRANSFER No. 14.....	322	189	119.0	26.1	15.8	1900	Bath, Me.
50	145837		St. s.	TRANSFER No. 15.....	322	189	119.0	26.1	15.8	1900	do.
51	200701	KLHH	St. s.	TRANSFER No. 16.....	268	182	112.0	26.2	14.0	1904	Philadelphia, Pa.
52	200799	KLBC	St. s.	TRANSFER No. 17.....	268	182	112.0	26.2	14.0	1904	do.
53	200814	KLBD	St. s.	TRANSFER No. 18.....	268	182	112.0	26.2	14.0	1904	do.
54	202631	KLBE	St. s.	TRANSFER No. 19.....	270	183	112.0	26.2	14.0	1905	Philadelphia, Pa.
55	202634	KLBF	St. s.	TRANSFER No. 20.....	270	183	112.0	26.2	14.0	1905	do.
56	201859	KLBG	St. s.	TRANSFER No. 21.....	267	155	110.9	27.9	13.5	1908	Quincy, Mass.
57	223968	KLHH	St. s.	TRANSFER II.....	1,704	1,016	215.0	40.1	17.7	1920	Elizabeth, N. J.
58	145079		St. p.	Transit.....	1,566	1,079	313.5	40.5	15.7	1875	San Francisco, Calif.

^a Amanda Powell.
^b Peter Hagan.
^c D. R. D. Co. No. 1.
¹ Formerly st. s. Theodore II. Wickwire, Jr.
² Formerly st. s. Point Arena.
³ Formerly U. S. Navy No. 691.
⁴ Formerly st. s. Lake Florlan.
⁵ Formerly st. s. Corsicana.

[†] Formerly st. s. ^a City of Eureka.
[†] Formerly st. s. ^b Explorer.
[†] Formerly ^a Canadian st. s. Falken.
[†] Formerly ^b Canadian South East Shoal No. 18.
[†] Formerly ^c Canadian st. s. No. 18.
[†] Formerly st. s. ^a Anson M. Bangs.
[†] Formerly st. s. ^b Ellice Morse.
[†] Formerly British st. s. Thivives.

Line No.	Service	Crew	Horsepower	Name of owner	Home port	Address of owner
1	Fer.	15	1,300	Southern Pacific Golden Gate Ferries (Calif.).	San Francisco, Calif.	65 Market Street.
2	Tow.	13	700	Jacksonville Forwarding Co. (Fla.)	Jacksonville, Fla.	Foot Laura Street.
3	Tow.	4	125	Delaware River Operating Co. (N. J.)	Philadelphia, Pa.	Drexel Building.
4	Frt.	31	1,500	American S. S. Co. (N. Y.)	Buffalo, N. Y.	Marine Trust Building.
5	Pas.	28	1,150	Champlain Transportation Co.	Burlington, Vt.	181 Battery Street.
6	Cod	12	450	Bay State Fishing Co. (Mass.)	Boston, Mass.	30 Fish Pier, South Boston, Mass.
7	Frt.	41	3,200	Standard Vacuum Transportation Co. (Del.)	New York, N. Y.	26 Broadway.
8	Frt.	24	1,150	Hammond Lumber Co. (Del.)	San Francisco, Calif.	310 Sansome Street.
9	Tow.	7	154	American Tug Boat Co. (Wash.)	Port Townsend, Wash.	City Dock, Everett, Wash.
10	Tow.	2	150	Vincent Mersich	Aberdeen, Wash.	205 North G Street.
11	Frt.†	33	1,500	Lykes Bros., Steamship Co. (La.)	Galveston, Tex.	916 United States National Bank Building.
12	Frt.	35	1,550	California S. S. Co. (Calif.)	Los Angeles, Calif.	Box 218, Pier a, Wilmington, Calif.
13	Frt.	33	2,500	Shepard S. S. Co. (Me.)	Portland, Me.	205 East Forty-second Street, New York, N. Y.
14	Tow.	6	250	Clyde-Mullory Lines (Me.)	New York, N. Y.	Pier 36, North River.
15	Fer.	10	600	Stamford Oyster Bay Ferries Corporation (Conn.)	Bridgeport, Conn.	Canal Dock, Stamford, Conn.
16	Pas.	165	2,500	Great Lakes Transit Corporation (N. Y.)	Buffalo, N. Y.	223 Erie Street.
17	Tow.	4	300	William J. Meagher	Port Huron, Mich.	5 Fay Block, Hay City, Mich.
18	Tow.	11	900	Intercoastal Towing & Transportation Co. (Tex.)	Houston, Tex.	Petroleum Building.
19	Tow.	23	700	Vesta Coal Company (Pa.)	Pittsburgh, Pa.	311 Ross Street.
20	Pas.	105	3,650	United Fruit Steamship Corporation (Del.)	New York, N. Y.	Pier 3, N. It.
21	Pas.	99	1,500	Tolchester Beach Improvement Co. of Kent County (Md.)	Baltimore, Md.	Pier 16, Light Street.
22	Tow.	7	500	Great Lakes Towing Co. (N. J.)	Duluth, Minn.	N. P. Dock.
23	Pas.	134	6,000	United Fruit S. S. Corporation (Del.)	New York, N. Y.	Pier 3, N. It.
24	Tow.	14	280	Arrow Transportation Co. (Ill.)	Chicago, Ill.	400 West Madison Street.
25	Tow.	5	400	Southern Sand & Gravel Co. (Ala.)	Mobile, Ala.	Selma, Ala.
26	Pas.	10	600	Gordon C. Greene (Ohio)	Cincinnati, Ohio	Foot Main Street.
27	Fer.	5	150	Richmond Towboat Co. (N. Y.)	New York, N. Y.	Pier 5, Bush Docks (B).
28	Fer.	9	4,000	City of New York	do.	Municipal Building.
29	Frt.†	36	3,500	Waterman S. S. Corporation (Ala.)	Mobile, Ala.	Merchants National Bank Building.
30	Tnk.	35	2,350	Southern Pacific Co. (Ky.)	New York, N. Y.	Pier 49, North River.
31	Tow.	9	550	Steaming Top Sergeant (N. Y.)	do.	764 Court Street (H).
32	Frb.	10	1,200	City of Milwaukee (Wis.)	Milwaukee, Wis.	City Hall.
33	Frb.	12	1,000	Mayor and City Council (Md.)	Baltimore, Md.	Do.
34	Tnk.	33	2,300	Southern Pacific Co. (Ky.)	New York, N. Y.	Pier 49, North River.
35	Fer.	6	450	Staten Island Ry. Co. (N. Y.)	do.	25 Broadway.
36	Pas.	6	300	Goodwin Steamboat Corporation (N. Y.)	do.	Battery Park Pier.
37	Pas.	19	500	Puget Sound Navigation Co. (Nev.)	Seattle, Wash.	32 Column Dock.
38	Frt.	2	150	Casco Bay Lines (Me.)	Portland, Me.	Customhouse Wharf.
39	Frt.	3	60	B. G. Willis	Elizabeth City, N. C.	Edenton, N. C.
40	Frt.	6	212	Baltimore & Ohio R. R. Co. (Md.)	Baltimore, Md.	Baltimore and Charles Streets.
41	Fer.	15	4,000	Wabash Ry. Co. (Ind.)	Detroit, Mich.	115 Twelfth Street.
42	Tow.	11	500	New York, New Haven & Hartford R. R. Co. (Conn.)	New Haven, Conn.	Meadow and Water Streets.
43	Tow.	12	600	do.	do.	Do.
44	Frt.	13	600	do.	do.	Do.
45	Tow.	13	600	do.	do.	Do.
46	Tow.	13	600	do.	do.	Do.
47	Tow.	13	750	do.	do.	Do.
48	Tow.	13	750	do.	do.	Do.
49	Tow.	13	1,200	do.	do.	Do.
50	Tow.	16	1,500	do.	do.	Do.
51	Tow.	12	1,000	do.	do.	Do.
52	Tow.	13	1,000	do.	do.	Do.
53	Tow.	12	1,000	do.	do.	Do.
54	Tow.	5	500	do.	do.	Do.
55	Tow.	5	500	do.	do.	Do.
56	Tow.	7	1,000	do.	do.	Do.
57	Pas.	25	700	Transford Corporation (Del.)	New York, N. Y.	21 West Street.
58	Fer.	13	500	Central Pacific Ry. Co. (Utah)	San Francisco, Calif.	65 Market Street.

† Formerly st. p. ^a St. Johns.
^b Bombay.
 † Formerly U. S. Eng. st. s. Tombligbee.
^a st. s. Pennwood.
^b st. s. U. S. Navy Pennwood.
^c st. s. Pennwood.
^d st. s. Mathiasen Bros.
 † Formerly st. p. Hoboken.

† Formerly st. s. Sapphire.
^a Formerly st. s. ^a New England Terminal Co. No. 3.
^b Formerly st. s. ^b Intrepid.
^c Formerly st. s. Transfer No. 13.
^a st. s. Transfer No. 21.
^b Formerly ^b U. S. N. Transfer No. 21.
^c French st. s. Molosse.
^b Formerly st. s. Aquidaban.

Line No.	Omelal No.	Signal and radio-call letters	Rlg	Name of vessel	Tonnage		Dimensions			When built	Where built
					Gross	Net	Length	Breadth	Depth		
1	145391		St. s.	Transl.....	113	56	91.0	20.0	8.2	1884	Philadelphia, Pa.....
2	145042		St. p.	Transport.....	318	226	115.0	26.5	9.8	1875	do.....
3	145779		St. s.	Transport.....	30	20	58.8	15.1	7.1	1898	Baltimore, Md.....
4	207270	KEJX	St. s.	TRANSPORTATION..... ¹ ⊕	4,015	2,444	359.0	49.2	25.9	1910	Camden, N. J.....
5	221205		St. w.	Transporter.....	387	256	163.5	33.5	5.5	1921	Elizabeth, Pa.....
6	145424		St. s.	Traveler.....	135	63	106.0	22.0	10.7	1880	North Bend, Oreg.....
7	145360		St. s.	Tred Avon.....	676	598	151.2	33.3	8.4	1884	Baltimore, Md.....
8	224521		St. s.	TREMONT..... ² ⊕	593	403	142.0	37.5	13.5	1925	Mariners Harbor, N. Y.
9	107742		St. s.	Trenton.....	40	27	57.7	17.2	6.9	1902	Athens, N. Y.....
10	214142		St. s.	TRENTON.....	191	119	97.7	24.1	12.2	1910	Fairfield, Md.....
11	219394	KOQF	St. s.	TRIMOUNTAIN..... ³ ⊕	6,385	3,942	416.9	56.2	31.0	1919	Quincy, Mass.....
12	215915	KLBI	St. s.	Trinidad..... ⁴ ⊕	974	551	209.9	42.0	14.1	1917	Fairhaven, Calif.....
13	212566	WJCK	St. s.	TRINIDADIAN..... ⁵ ⊕	2,450	1,765	295.0	39.0	25.4	1892	Newcastle, England.....
14	145157		St. s.	Trio.....	16	11	54.1	12.3	5.0	1883	Buffalo, N. Y.....
15	218311	KIMC	St. s.	TRIPP..... ⁶ ⊕	5,703	3,513	409.8	54.2	27.7	1919	Portland, Oreg.....
16	206001	KLBJ	St. s.	TRISTAN..... ⁷ ⊕	2,294	1,666	217.0	43.7	28.4	1911	Ecorse, Mich.....
17	106029		St. s.	Triton.....	98	66	84.8	19.0	9.0	1886	Philadelphia, Pa.....
18	145816		St. s.	Triton.....	35	24	52.8	15.4	6.5	1899	Buffalo, N. Y.....
19	206129		St. p.	TROJAN..... ⁸ ⊕	2,571	1,739	317.2	42.5	12.5	1909	Newburgh, N. Y.....
20	223500		St. s.	TROJAN.....	197	114	104.7	24.5	12.2	1905	Philadelphia, Pa.....
21	145053		St. s.	TROUBADOUR.....	15	15	74.0	10.0	4.0	1893	Pittsburgh, Pa.....
22	216093	WQCL	St. s.	TRUJILLO..... ⁹ ⊕	2,114	1,282	251.0	43.5	21.0	1918	Lorain, Ohio.....
23	117039	KLBK	St. s.	TUARR.....	374	254	140.5	26.0	15.5	1901	Port Richmond, N. Y.
24	230101		St. w.	Tugalo.....	190	147	112.1	28.0	5.1	1902	New York, N. Y.....
25	230698		St. w.	Tu-Endl-We.....	133	86	115.0	22.5	3.5	1908	Jeffersonville, Ind.....
26	218796	KIXR	St. s.	TULSA..... ¹⁰ ⊕	5,083	3,113	390.0	51.2	27.6	1919	Hog Island, Pa.....
27	221262	KDRZ	St. s.	TULSAGAS..... ¹¹ ⊕	7,170	4,346	431.0	59.2	33.4	1921	Baltimore, Md.....
28	145928		St. s.	Tupper.....	61	40	62.9	17.1	7.0	1902	Brunswick, Ga.....
29	215855		St. s.	Turcamo Boys.....	89	60	77.4	21.9	8.6	1917	West New Brighton, N. Y.
30	212603	KDAU	St. s.	TURRIALBA..... ¹² ⊕	4,707	2,729	378.8	50.3	20.1	1909	Belfast, Ireland.....
31	220948	KFMI	St. s.	TUSCALOOSA..... ¹³ ⊕	1,537	1,436	280.1	49.1	10.0	1920	St. Louis, Mo.....
32	220885	KDLO	St. s.	TUSCALOOSA CITY..... ¹⁴ ⊕	5,686	3,450	424.2	56.2	26.5	1920	Chickasaw, Ala.....
33	203795	KUDC	St. s.	TUSCAN..... ¹⁵ ⊕	2,415	1,355	275.5	42.1	18.0	1907	Sparrows Point, Md.....
34	221543	KDTW	St. s.	TUSTEM..... ¹⁶ ⊕	6,882	4,255	425.0	57.2	33.1	1921	Oakland, Calif.....
35	206636		St. s.	TUXEDO.....	1,483	1,008	205.5	43.5	16.4	1901	Wilmington, Del.....
36	210142		St. w.	Twillia S.....	120	64	105.0	21.0	3.2	1917	Knoxwood, Ala.....
37	145668		St. p.	Twin City.....	292	146	97.3	26.0	9.6	1891	Berkley, Va.....
38	145600		St. s.	Two Brothers.....	37	18	54.0	14.0	6.6	1891	Sheboygan, Wis.....
39	216639		St. s.	Two Daus.....	21	14	53.0	13.9	4.9	1918	Erle, Pa.....
40	217544		St. s.	Two Fats.....	8	6	32.2	7.1	4.0	1913	Seattle, Wash.....
41	145399	WDDM	St. s.	Tyce.....	316	158	141.2	26.4	13.0	1884	Port Ludlow, Wash.....
42	167979		St. w.	TYLER.....	205	156	120.0	24.8	5.7	1920	Newburgh, N. Y.....
43	25275		St. s.	U. F. Washburn.....	141	102	93.0	17.0	9.7	1890	Lockport, N. Y.....
44	218953		St. s.	Ufasco.....	90	61	83.6	20.7	8.2	1919	Detroit, Mich.....
45	206540		St. s.	Ulster Davls.....	26	18	46.5	16.3	5.0	1909	Croton on Hudson, N. Y.
46	228198	WHDQ	St. s.	ULUA..... ¹⁷ ⊕	6,494	3,616	425.4	51.3	29.9	1917	Belfast, Ireland.....
47	213628	WHCT	St. s.	ULYSSES..... ¹⁸ ⊕	10,780	6,791	514.0	65.2	39.8	1915	Sparrows Point, Md.....
48	227550		St. w.	Umatilla.....	551	532	159.7	34.2	5.6	1908	Celilo, Oreg.....
49	25334		St. s.	Uncle Sam.....	26	17	53.5	15.1	6.3	1901	Madison, Md.....
50	25239		St. s.	Underwriter.....	170	85	112.7	22.0	11.3	1881	Camden, N. J.....
51	221499		St. w.	Undine.....	516	485	170.0	28.5	7.3	1921	Portland, Oreg.....
52	205747		St. w.	Uneda.....	66	61	82.2	23.0	3.6	1908	Port Myers, Fla.....
53	204382		St. s.	Uniflo.....	25	20	60.6	10.4	5.1	1907	Rayonne, N. J.....
54	111391	KLBN	St. s.	Unimak.....	258	158	121.8	31.5	9.5	1902	Alameda, Calif.....
55	209710	KLBO	St. s.	UNIMAK.....	148	101	100.0	19.2	12.4	1912	Seattle, Wash.....

¹ Formerly st. s. Henry Bruckner.

² Formerly st. s. Adonis.

³ Formerly st. s. P. R. R. No. 6.

⁴ British st. s. Augusta.

⁵ Formerly British st. s. Cadogan.

⁶ British st. s. Trinidadian.

⁷ Formerly st. s. Penobscot.

⁸ Formerly st. s. Asa W. Hughes.

⁹ Formerly st. s. Lake Ogden.

¹⁰ Formerly st. s. Standard.

¹¹ Formerly U. S. Engineers Corps st. w. Tugalo.

¹² Formerly U. S. Eng. Corps st. w. Merril.

Line No.	Service	Crew	Horsepower	Name of owner	Home port	Address of owner
1	Tow.	5	350	Ira T. Walker	Philadelphia, Pa.	113 Walnut Street.
2	Fer.	5	250	Rhinebeck & Kingston Ferry Co. (N. Y.)	Albany, N. Y.	22 Ferry Street, Kingston, N. Y.
3	Tow.	3	109	Atlantic Transport Co. (W. Va.)	Baltimore, Md.	Chamber of Commerce Building.
4	Frt.	38	2,000	Coastwise Transportation Corporation (Me.)	Portland, Me.	381 St. John Street.
5	Tow.	17	500	Wheeling Steel Corporation (Del.)	Pittsburgh, Pa.	1134 Market Street, Wheeling, W. Va.
6	Whl.	10	284	California Sea Products Co. (Calif.)	San Francisco, Calif.	332 Pine Street.
7	Frt.	28	500	Stony Creek Improvement Co. (Md.)	Baltimore, Md.	Foot Broadway.
8	Fer.	5	650	City of New York	New York, N. Y.	Department of Plants and Structures.
9	Tow.	4	110	Philadelphia & Norfolk S. S. Co. (Del.)	Wilmington, Del.	100 West Tenth Street.
10	Tow.	7	700	Pennsylvania R. R. Co. (Pa.)	New York, N. Y.	Pennsylvania Station.
11	Tnk.	35	2,600	Trinountain S. S. Corporation (Del.)	Wilmington, Del.	7 West Tenth Street.
12	Frt.	17	650	Sidden and Christenson (Calif.)	San Francisco, Calif.	310 Sansome Street.
13	Tnk.	26	975	Gulf Refining Co. (Tex.)	Fort Arthur, Tex.	Gulf Office Building.
14	Tow.	5	65	Nelson and Holthe (Mich.)	Grand Haven, Mich.	1320 Palmer Avenue, Muskegon, Mich.
15	Frt.†	44	2,500	Lykes Bros., Ripley S. S. Co. (La.)	Galveston, Tex.	U.S. National Bank Building.
16	Frt.	24	1,300	Huckeyo S. S. Co. (Del.)	Wilmington, Del.	100 West Tenth Street.
17	Tow.	8	375	Tugboat Triton Co. (Del.)	Philadelphia, Pa.	Pier 34, South Wharves.
18	Tow.	5	190	Whitehall Triton Corporation (N. Y.)	Albany, N. Y.	17 State Street, New York, N. Y.
19	Pas.	100	2,500	Hudson River Navigation Corporation (Del.)	New York, N. Y.	Pier 32, North River.
20	Tow.	11	650	Intracoastal Towing & Transportation Co. (Tex.)	Houston, Tex.	Petroleum Building.
21	Tow.		300	Snapp Foundry Co. (Va.)	Pittsburgh, Pa.	213 Watson Avenue, Fairmont, W. Va.
22	Frt.	20	2,500	Atlantic & Caribbean Steam Navigation Co. (Del.)	Wilmington, Del.	Du Pont Building.
23	Tow.	17	900	Joseph F. O'Boyle	New York, N. Y.	41 Moore Street.
24	Frt.	7	300	Cuse Fowler Lumber Co. (Ga.)	Savannah, Ga.	Box 14, Macon, Ga.
25	Tow.	16	204	C. C. Stone	Pittsburgh, Pa.	4 Main Street, Point Pleasant, W. Va.
26	Frt.	33	2,500	South Atlantic S. S. Co. (Del.)	Savannah, Ga.	7 West Tenth Street, Wilmington, Del.
27	Tnk.	34	2,750	Associated Oil Co. (Calif.)	San Francisco, Calif.	79 New Montgomery Street.
28	Tow.	6	100	A. P. St. Philip	Miami, Fla.	282 Northwest 51st Street.
29	Tow.	5	350	Tirecrao Boys (N. Y.)	New York, N. Y.	Foot Twenty-fourth Avenue.
30	Pas.	92	3,650	United Fruit Steamship Corporation (Del.)do.....	Pier 3, N. R.
31	Frt.	14	800	Inland Waterways Corporation (Ala.)	Mobile, Ala.	320 Maher Building.
32	Frt.	33	2,500	Isthmian S. S. Co. (Del.)	New York, N. Y.	71 Broadway.
33	Frt.	29	2,700	Merchants & Miners Transportation Co. (Md.)	Baltimore, Md.	112 South Gay Street.
34	Tnk.	31	3,200	Atlantic Refining Co. (Pa.)	Philadelphia, Pa.	260 South Broad Street.
35	Fer.	7	1,200	Erie R. R. Co. (N. Y.)	New York, N. Y.	50 Church Street.
36	Frt.	7	275	R. J. Wiggs	Mobile, Ala.	Knoxwood, Ala.
37	Fer.	5	400	City of Portsmouth and the County of Norfolk	Norfolk, Va.	Portsmouth, Va.
38	Fsh.	4	125	Ole Hansen	Milwaukee, Wis.	3132 South Scott Street.
39	Fsh.	4	60	Ashtabula Fish Co. (Ohio)	Erie, Pa.	Ashtabula, Ohio.
40	Msc.	1	65	Wm. L. Moyer	Ketchikan, Alaska	
41	Tow.	12	1,000	Bellingham Tug & Barge Co. (Wash.)	Seattle, Wash.	Rueder Avenue and B Street, Bellingham, Wash.
42	Tow.	10	300	New Orleans Coal & Bisco Towboat Co. (Del.)	New Orleans, La.	United Fruit Building.
43	Frt.	4	80	A. N. Van Etten	New York, N. Y.	50 Stevens Avenue, Jersey City, N. J.
44	Tow.	8	892	Norman V. Burkholder	Detroit, Mich.	218 Fullerton Avenue.
45	Tow.	3	75	American Pipe & Construction Co. (N. J.)	Albany, N. Y.	20 Market Street, Amsterdam, N. Y.
46	Pas.	150	6,000	United Fruit S. S. Corporation (Del.)	New York, N. Y.	Pier 3, N. R.
47	Tnk.	37	7,200	American Tankers Corporation (Mass.)do.....	21 West Street.
48	Tow.	7	750	Shaver Transportation Co. (Oreg.)	Portland, Oreg.	Foot North St. Louis Avenue.
49	Frt.	4	100	Richmond Sand & Gravel Corporation (Va.)	Norfolk, Va.	434 West York Street.
50	Plt.	10	400	Associated Branch Pilots (La.)	New Orleans, La.	Maison Blanche Building.
51	Frt.	15	260	Mid-Columbia Navigation Co. (Oreg.)	Portland, Oreg.	Columbia Building.
52	Frt.	11	40	Calosahatchee River Steamboat Co. (Fla.)	Key West, Fla.	Fort Myers, Fla.
53	Msc.	1	50	Paul A. Talbot	New York, N. Y.	466 Lexington Avenue.
54	Frt.	18	250	Howard G. Beadle	San Francisco, Calif.	320 Market Street.
55	Whl.	10	350	American Pacific Whaling Co. (S. Dak.)	Seattle, Wash.	L. C. Smith Building.

† Formerly st. s. Reliance.

† Formerly British st. s. Turrialba.

† Formerly a st. s. Toppla.

† Formerly (b) Mexican barge Toppla.

† Formerly British st. s. Clua.

† Formerly U. S. Eng. Corps dredge Umatilla.

† Formerly st. s. Irene.

† Formerly st. s. Redwood City.

Line No.	Official No.	Signal and radio-call letters	Rig	Name of vessel	Tonnage		Dimensions			When built	Where built
					Gross	Net	Length	Breadth	Depth		
1	25316		St. s.	UNION.....□	67	46	70.0	20.5	7.1	1899	San Francisco, Calif...
2	204340		St. s.	1 United Dry Docks No. 1.....	26	17	53.0	11.0	6.0	1907	New York, N. Y.....
3	203306		St. s.	2 United Dry Docks No. 2.....	30	20	57.2	11.4	5.7	1906	Boston, Mass.....
4	125220		St. s.	3 United Dry Docks No. 3.....	108	60	92.5	22.4	8.0	1874	Brooklyn, N. Y.....
6	202087	KFBX	St. s.	4 UNITED STATES GYPSUM..... ¹ ⊕	5,821	4,467	480.0	52.0	30.0	1905	Lorain, Ohio.....
6	130522		St. s.	5 Unity.....	404	331	101.0	30.5	10.9	1890	Elm Park, N. Y.....
7	219204	KOLZ	St. s.	6 UPSHUR.....□⊕ ²	2,637	1,619	251.0	43.6	26.1	1919	Chicago, Ill.....
8	204149		St. s.	Urania.....□	61	41	58.3	18.2	4.6	1907	Seattle, Wash.....
9	212754		St. s.	Uranus.....	33	22	61.0	10.9	6.4	1914	Erie, Pa.....
10	96562		St. s.	7 URGER.....	44	30	63.6	15.0	7.8	1901	Ferrysburg, Mich.....
11	127841	KLBP	St. s.	8 USONA.....	1,310	745	212.6	40.2	13.2	1902	Toledo, Ohio.....
12	219817	KUMC	St. s.	9 UTACARBON.....□⊕ ³	7,076	4,359	435.0	56.0	32.0	1920	Ahmeda, Calif.....
13	209840		St. s.	10 UTAH.....	99	51	71.0	20.0	12.5	1909	Cleveland, Ohio.....
14	200954		St. s.	11 UTICA.....	3,533	2,058	325.0	44.2	30.9	1904	Wyandotte, Mich.....
15	207842		St. s.	12 UTICA.....	1,351	919	181.5	40.0	15.0	1901	Newburgh, N. Y.....
16	25281	WFFD	St. s.	13 UTOWANA.....⊕	392	217	157.0	27.8	15.9	1891	Philadelphia, Pa.....
17	208655		St. s.	14 Uwanla.....	63	32	68.7	16.0	6.5	1911	Eliza Island, Wash.....
18	220165	KUTS	St. s.	15 VACUUM.....□⊕	7,009	4,321	425.8	57.0	31.2	1920	Oakland, Calif.....
19	161858	KLBU	St. s.	16 Valda.....□	79	54	101.7	14.1	7.0	1900	South Boston, Mass.....
20	155011		St. p.	17 Vallejo.....□	414	255	123.2	31.5	9.9	1879	East Portland, Ore.....
21	225473		St. w.	18 Valley Belle.....	137	88	100.0	24.1	4.2	1926	Pittsburgh, Pa.....
22	161819	KLBR	St. s.	19 VALLEY FORGE..... ⁴	558	352	158.0	29.0	18.0	1898	Wilmington, Del.....
23	227064	WFAT	St. s.	20 VAMAR.....⊕	698	246	170.0	30.0	16.7	1919	Middleboro, England.....
24	91966	KLBS	St. s.	21 Van..... ⁵	719	535	190.0	26.0	9.0	1887	Wilmington, Del.....
25	161537		St. s.	22 VANGUARD.....	80	40	81.0	17.2	9.0	1885	Pittsburgh, Pa.....
26	201544	KLBT	St. s.	23 Vanguard.....□	358	228	137.5	32.5	10.8	1904	Ahmeda, Calif.....
27	221333		St. s.	24 Vashona.....	99	53	110.1	22.9	6.5	1921	Doekton, Wash.....
28	220672	KLBU	St. s.	25 VEEDOL.....□	1,224	698	220.0	37.6	15.8	1920	Mariners Harbor, N. Y.....
29	202885		St. s.	26 VEGA.....	4,382	3,205	416.0	50.0	28.0	1906	Cleveland, Ohio.....
30	219657	KUFG	St. s.	27 VELMA LYKES.....□⊕ ⁶	2,606	1,612	251.0	43.6	26.2	1920	Duluth, Minn.....
31	220337		St. s.	28 VENTNOR.....	773	525	158.9	35.1	14.8	1920	Wilmington, Del.....
32	161871	WBDS	St. s.	29 VENTURA.....□⊕	5,984	3,598	409.0	50.2	18.1	1900	Philadelphia, Pa.....
33	10038		St. s.	30 Venture.....	42	30	63.2	13.2	5.9	1863	do.....
34	161870	WPHI	St. s.	31 VENUS.....⊕	3,719	2,764	346.0	48.0	28.0	1901	Lorain, Ohio.....
35	213513		St. s.	32 Venus.....	32	21	61.0	10.8	6.4	1915	Erie, Pa.....
36	223930		St. s.	33 Venus.....	22	15	57.1	14.0	5.4	1923	St. James, Mich.....
37	211510		St. s.	34 Vera Gordon Rowe..... ⁷	357	297	100.0	29.0	8.4	1913	Milford, Del.....
38	231755	KDCT	El. s.	35 VERAGUA.....□⊕ ⁸	6,982	3,178	415.7	60.3	24.1	1932	Quincy, Mass.....
39	219268	KOPK	St. s.	36 VERMONT.....□⊕	5,567	3,428	410.0	54.2	27.6	1919	Portland, Ore.....
40	161944		St. p.	37 VERMONT.....	1,195	608	251.5	34.9	10.6	1903	Shelburne, Vt.....
41	212455		St. s.	38 VERMONT.....	99	51	71.0	20.0	12.5	1914	Cleveland, Ohio.....
42	204684		St. s.	39 VERONA..... ⁹	5,880	4,515	480.0	52.0	30.0	1907	Lorain, Ohio.....
43	207675		St. s.	40 Verona.....□	181	123	112.9	22.8	7.3	1910	Doekton, Wash.....
44	161703		St. s.	41 Vesta.....	58	29	75.0	17.7	7.6	1892	Baltimore, Md.....
45	161713		St. s.	42 Vesta.....	70	45	87.6	15.5	8.7	1893	Brooklyn, N. Y.....
46	230536		St. s.	43 VESTA.....	416	141	155.3	29.5	9.0	1931	Charleston, W. Va.....
47	212846		St. s.	44 Viatle.....	99	67	73.2	22.3	9.7	1913	Totenville, N. Y.....
48	210558		St. w.	45 Vicksburg.....	108	73	90.2	24.5	3.4	1912	Jeffersonville, Ind.....
49	221271	KDSC	St. s.	46 VICKSBURG.....□⊕	757	410	200.0	40.0	7.9	1921	Charleston, W. Va.....
50	204506		St. s.	47 Victor.....	63	43	67.8	18.7	8.0	1907	New Baltimore N. Y.....
51	228462		St. s.	48 VICTOR.....	324	220	115.5	32.6	12.7	1929	Kearny, N. J.....
52	221053		St. s.	49 Victor T. Kelly..... ¹⁰	113	76	89.0	22.0	10.0	1920	Keypport, N. J.....
53	95532		St. s.	50 Victoria.....	77	38	82.1	17.5	8.8	1878	Camden, N. J.....
54	161820	WCCY	St. s.	51 Victoria.....□⊕	3,868	2,415	361.1	40.1	19.0	1870	Dumbarton, Scotland.....
55	169615		St. s.	52 VICTORIA.....	596	405	122.0	36.0	11.0	1917	Buffalo, N. Y.....
56	218512		St. s.	53 Victorious.....	30	18	50.1	11.2	7.6	1919	Brooklyn, N. Y.....
57	161758		St. s.	54 VICTORY.....△	4,527	3,707	459.0	48.3	22.5	1895	Chicago, Ill.....

¹ Formerly st. s. ^a A. James Shewan & Sons, Incorporated.
^a ga. y. Namm.
² Formerly ^b ga. y. Milla.
^c st. s. Emily.
³ Formerly st. s. C. L. Murchal.
⁴ Formerly st. s. Stephen M. Clement.
⁵ Formerly st. s. ^a New York Central Lighterage Co. No. 14.
⁶ Formerly st. s. ^b New York Central No. 14.
⁷ Formerly st. s. Lake Getaway.

⁸ Formerly st. s. H. J. Dornbas.
⁹ Formerly st. s. Charles Beatty.
¹⁰ Formerly st. s. E. M. Pierce.
¹¹ Formerly ^a st. s. Valda.
^b st. y. Wassuhlekon.
^c British st. s. Kilmarnock.
^d st. s. Chelsea.
¹² Formerly ^a st. s. Eleanor Boling.
^b British st. s. Eleanor Boling.
^c st. s. Eleanor Boling.
¹³ Formerly st. s. Manteo.

Line No.	Service	Crew	Horsepower	Name of owner	Home port	Address of owner
1	Pas.	1	100	Union Iron Works Co. (N. J.)	San Francisco, Calif.	215 Market Street.
2	Frt.	4	100	United Dry Docks (N. Y.)	New York, N. Y.	11 Broadway.
3	Msc.	3	369	do	do	Do.
4	Msc.	5	100	do	do	Do.
5	Frt.	21	1,500	American S. S. Co. (N. Y.)	Buffalo, N. Y.	Marine Trust Building.
6	Frt.	6	281	James J. Kelly	New York, N. Y.	155 Broadway, Elizabeth, N. J.
7	Frt.f	32	1,500	Merchants & Miners Transportation Co. (Md.)	Baltimore, Md.	112 South Gay Street.
8	Frt.	2	75	William E. Westerman	Tacoma, Wash.	Municipal Dock.
9	Fsh.	6	96	Keystone Fish Co. (Pa.)	Erie, Pa.	Foot French Street.
10	Tow.	8	151	State of New York	Albany, N. Y.	Public Works Building.
11	Frt.f	23	600	F. D. Gleason Coal Co. (Mich.)	Detroit, Mich.	Book Tower.
12	Tnk.	33	3,300	Union Oil Co. of California (Calif.)	Los Angeles, Calif.	Union Oil Building.
13	Tow.	7	300	Great Lakes Towing Co. (N. J.)	Cleveland, Ohio	Union Trust Building.
14	Frt.	32	1,500	Great Lakes Transit Corporation (N. Y.)	Buffalo, N. Y.	23 Erie Street.
15	Fer.	8	1,401	New York Central R. Co. (N. Y.)	New York, N. Y.	6 Beaver Street.
16	Frt.	14	212	Phillip Shore Shipping Co. (Fla.)	Tampa, Fla.	Stovall Building.
17	Fsh.	6	100	Pacific American Fisheries (Me.)	Seattle, Wash.	South Bellingham, Wash.
18	Tnk.	32	3,200	Standard-Vennum Transportation Co. (Del.)	New York, N. Y.	26 Broadway.
19	Pas.	7	270	Charles F. Frujcek	do	1107 Bay Way Street, Elizabeth, N. J.
20	Fer.	5	455	Mare Island Ferry (Calif.)	San Francisco, Calif.	Vallejo, Calif.
21	Tow.	5	136	William E. Bryant	Pittsburgh, Pa.	c/o Show Boat, Point Pleasant, W. Va.
22	Tow.	19	1,000	H. P. Dilkes	Philadelphia, Pa.	368 Chestnut Street.
23	Frt.	15	980	Vauvar S. S. Co. (Del.)	Norfolk, Va.	301 East Plume Street.
24	Frt.	25	400	Henry W. Dixon	New York, N. Y.	2034 Newkirk Avenue (B).
25	Tow.	6	490	West Kentucky Coal Co. (N. J.)	Memphis, Tenn.	Foot Butler Street.
26	Frt.	20	450	Chas. H. Higgins	San Francisco, Calif.	265 Market Street.
27	Pas.	5	280	J. L. Anderson	Seattle, Wash.	Canadian National Dock.
28	Tnk.	20	700	Tide Water Associated Transport Corporation (Del.)	Wilmington, Del.	7 West Tenth Street.
29	Frt.	29	1,400	Interlake S. S. Co. (Del.)	do	100 West Tenth Street.
30	Frt.f	26	1,500	Lykes Bros. S. S. Co. (La.)	Houston, Tex.	Cotton Exchange Building.
31	Fer.	8	900	Reading Co. (Pa.)	Philadelphia, Pa.	Reading Terminal.
32	Pas.	127	8,508	Oceanic S. S. Co. (Calif.)	San Francisco, Calif.	215 Market Street.
33	Frt.	4	70	Norfolk Lighterage Co. (Va.)	Norfolk, Va.	Foot Commerce Street.
34	Frt.	27	1,450	Interlake Steamship Co. (Del.)	Wilmington, Del.	100 West Tenth Street.
35	Fsh.	6	90	Keystone Fish Co. (Pa.)	Erie, Pa.	Foot French Street.
36	Fsh.	4	175	John McCann	Grand Haven, Mich.	St. James, Mich.
37	Frt.	8	350	Steamer H. C. Rowe (Del.)	New Haven, Conn.	70 East Ferry Street.
38	Pas.	103	10,500	United Mail S. S. Co. (Del.)	New York, N. Y.	1 Federal Street, Boston, Mass.
39	Frt.	44	2,500	Calmer Steamship Corporation (Del.)	do	25 Broadway.
40	Pas.	45	1,350	Champlain Transportation Co.	Burlington, Vt.	181 Battery Place.
41	Tow.	9	750	Great Lakes Towing Co. (N. J.)	Duluth, Minn.	N. P. Dock.
42	Frt.	32	1,600	Interlake S. S. Co. (Del.)	Wilmington, Del.	100 West Tenth Street.
43	Pas.	9	500	Kitsap County Transportation Co. (Wash.)	Seattle, Wash.	Canadian National Dock.
44	Tow.	5	275	Mystic Steamship Co., trustees	Boston, Mass.	250 Stuarl Street.
45	Pas.	5	150	Christopher Montagna	Philadelphia, Pa.	916 Palen Avenue, Ocean City, N. J.
46	Tow.	11	750	Vesta Coal Co. (Pa.)	Pittsburgh, Pa.	311 Ross Street.
47	Tow.	9	400	Fred B. Dalzell	New York, N. Y.	21 State Street.
48	Tow.	4	100	John F. Dunn	Baton Rouge, La.	2914 South Meadow Street, Vicksburg, Miss.
49	Tow.	27	2,000	Inland Waterways Corporation (D. C.)	New Orleans, La.	211 Camp Street.
50	Tow.	5	300	Standard Towing Corporation (N. Y.)	New York, N. Y.	21 West Street.
51	Tow.	5	550	Lehigh Valley R. R. Co. of New Jersey (N. J.)	do	143 Liberty Street.
52	Tow.	5	400	Atlantic Lighterage Corporation (N. Y.)	do	21 West Street.
53	Tow.	0	251	Cornell Steamboat Co. (N. Y.)	Albany, N. Y.	22 Ferry Street, Kingston, N. Y.
54	Pas.	105	2,780	Alaska Steamship Co. (Nev.)	New York, N. Y.	120 Broadway.
55	Frt.	8	100	Buffalo Gravel Corporation (N. Y.)	Buffalo, N. Y.	11 Hudson Street.
56	Tow.	4	85	Gowanus Towing Co. (N. Y.)	New York, N. Y.	Foot of Smith Street.
57	Frt.	29	1,500	Interlake Steamship Co. (Del.)	Wilmington, Del.	100 West Tenth Street.

¹³ Formerly st. s. Pendennis White.

¹⁴ Formerly st. s. ^a Lake Flournoy.

¹⁵ Formerly st. s. ^b Southseas.

¹⁶ Formerly st. s. Grace Titus.

¹⁷ Formerly st. s. ^a N. R. Randerson.

¹⁸ Formerly st. s. ^b Jas. G. Conway.

¹⁹ Formerly st. s. Hercules.

²⁰ Formerly ^a British st. s. Parthia.

²¹ Formerly ^b st. s. Parthia.

²² Formerly dredge Accommodation.

¹⁷ Formerly st. s. Clelmsus.

¹⁸ Formerly st. s. C. G. Ackerman.

¹⁹ Formerly st. w. City of Cairo.

²⁰ Formerly st. s. ^a N. R. Randerson.

²¹ Formerly st. s. ^b Jas. G. Conway.

²² Formerly st. s. Hercules.

²³ Formerly ^a British st. s. Parthia.

²⁴ Formerly ^b st. s. Parthia.

²⁵ Formerly dredge Accommodation.

Line No.	Official No.	Signal and radio-call letters	Rig	Name of vessel	Tonnage		Dimensions			When built	Where built
					Gross	Net	Length	Breadth	Depth		
1	218194		St. w.	VICTORY	243	190	141.2	27.0	5.6	1910	Pittsburgh, Pa.
2	161735		St. s.	Vigilant	15	7	47.5	12.0	6.2	1894	Boston, Mass.
3	161920		St. s.	Vigilant	98	66	74.6	20.8	9.8	1902	Long Island City, N. Y.
4	161612		St. s.	VIKING	1,117	943	217.4	37.1	15.0	1889	Buffalo, N. Y.
5	215750		St. s.	Viking II	8	5	46.0	11.3	2.9	1917	Astoria, Ore.
6	202733		St. s.	Vin	36	24	52.0	15.0	6.8	1905	Horton, Mass.
7	161690		St. s.	Vinohaven	186	126	100.0	16.0	7.5	1892	Searsport, Me.
8	218850	KIZS	St. s.	VINCENT	6,710	3,857	395.5	55.0	31.4	1910	Kearny, N. J.
9	206532		St. s.	Virgil G. Bogue	170	91	115.7	24.0	11.6	1909	Long Beach, Calif.
10	3930		St. s.	VIRGINIA	1,075	648	201.2	39.0	16.2	1902	Richmond, Va.
11	92176		St. s.	VIRGINIA	41	20	62.5	15.9	6.8	1890	Philadelphia, Pa.
12	136685		St. s.	VIRGINIA	106	72	90.0	20.5	10.6	1898	Madison, Md.
13	161712		St. s.	VIRGINIA	157	78	113.2	19.6	10.7	1893	Bordentown, N. J.
14	161775		St. p.	VIRGINIA	818	667	156.0	36.0	13.3	1896	Chester, Pa.
15	161909		St. s.	VIRGINIA	635	354	191.0	32.0	12.0	1902	Richmond, Va.
16	161945		St. p.	VIRGINIA	868	614	181.0	34.2	9.4	1903	Sparrows Point, Md.
17	206364		St. s.	VIRGINIA	71	48	66.3	18.5	6.3	1909	Bath, Me.
18	209390		St. s.	VIRGINIA	292	179	105.0	27.1	8.0	1911	Newport News, Va.
19	212640		St. s.	VIRGINIA	99	51	71.0	20.0	12.5	1914	Cleveland, Ohio.
20	215371	WKCY	St. s.	VIRGINIA	6,390	3,964	416.8	56.1	32.7	1917	Quincy, Mass.
21	227983	WSBW	El. s.	VIRGINIA	18,298	9,781	586.4	80.3	20.5	1923	Newport News, Va.
22	222170		St. s.	VIRGINIA V	122	83	115.9	24.1	7.1	1922	Olalla, Wash.
23	201410		St. s.	VIRGINIA Citizen	14	7	45.3	13.9	4.0	1904	Bowlers, Va.
24	217756		St. s.	VIRGINIA Dale	8	5	30.7	9.0	3.3	1909	South Haven, Mich.
25	216400	KLBY	St. s.	VIRGINIA DESPATCH	2,013	1,245	251.0	43.5	20.0	1918	Lorain, Ohio.
26	210641		St. s.	VIRGINIA Lee	74	50	69.2	18.8	8.4	1912	Brooklyn, N. Y.
27	228015		St. s.	VIRGINIA LEE	2,158	1,189	291.0	50.1	16.5	1923	Quincy, Mass.
28	230365	KGOJ	St. s.	VIRGINIA SINCLAIR	6,151	3,796	416.5	57.1	31.9	1930	do.
29	93369	WACV	St. s.	VIRGINIAN	8,015	5,044	491.5	58.2	24.4	1903	Sparrows Point, Md.
30	216401	KLBY	St. s.	VITTORIO EMMANUELE III.	4,855	3,601	380.0	53.2	27.0	1918	Seattle, Wash.
31	217835	KLBY	St. s.	Volant	415	197	142.0	31.6	14.4	1919	South Somerset, Mass.
32	203115		St. w.	Volcano	66	66	122.0	22.0	4.8	1906	Parkersburg, W. Va.
33	161574		St. s.	Volunteer	97	48	85.0	20.1	8.0	1887	Philadelphia, Pa.
34	216762	WFAO	St. s.	VOLUNTEER	7,717	5,839	410.0	56.0	29.0	1918	Alameda, Calif.
35	219846	KUMV	St. s.	VOLUSIA	2,680	1,665	253.4	43.8	26.3	1920	Superior, Wis.
36	161543		St. w.	Voyager	99	99	134.4	23.8	4.1	1885	Pittsburgh, Pa.
37	207142		St. w.	Vulcan	182	182	140.0	28.6	4.8	1910	Marletta, Ohio.
38	223781		St. s.	VULCAN	157	93	92.4	22.0	11.3	1909	Quincy, Mass.
39	207560		St. s.	W. Riedal	16	11	38.5	11.3	3.5	1910	Northport, Mich.
40	220103	KJGM	St. s.	W. A. Atkins	187	101	88.0	25.5	13.0	1920	Jacksonville, Fla.
41	107663		St. s.	W. A. Forman	39	26	53.2	16.8	6.8	1901	Tottenville, N. Y.
42	202660		St. s.	W. A. Kirk	61	41	65.6	19.0	8.0	1905	New Baltimore, N. Y.
43	80827		St. p.	W. B. Duncan	575	575	201.0	45.0	7.4	1881	Jeffersonville, Ind.
44	150816		St. s.	W. B. McCulloch	18	13	46.3	14.0	5.5	1899	Athens, N. Y.
45	219034	KLBY	St. s.	W. B. STOREY	418	196	142.0	27.7	14.8	1919	Elizabeth, N. J.
46	204407		St. w.	W. C. Mitchell	121	121	116.6	25.4	6.1	1907	Point Pleasant, W. Va.
47	205012		St. s.	W. C. RICHARDSON	4,937	3,714	420.0	52.2	29.0	1908	Wyandotte, Mich.
48	216655		St. w.	W. C. Taylor	57	57	90.0	18.0	3.0	1918	Jeffersonville, Ind.
49	215284	WSCB	St. s.	W. C. TEAGLE	9,551	5,020	499.1	68.2	28.0	1917	Sparrows Point, Md.
50	220860	KDLC	St. s.	W. D. ANDERSON	5,168	3,179	391.9	51.2	30.0	1920	Savannah, Ga.
51	96635	KDXS	St. s.	W. D. CALVERLEY, JR.	3,851	2,735	380.0	50.0	28.0	1902	Lorain, Ohio.
52	81535		St. s.	W. D. REES	3,760	2,992	396.4	45.0	23.5	1896	Cleveland, Ohio.
53	203591	WSBV	St. s.	W. E. FITZGERALD	4,940	3,701	420.0	52.2	29.0	1906	Wyandotte, Mich.
54	219834	KUMN	St. s.	W. E. HUTTON	7,076	4,359	435.0	50.0	32.0	1920	Alameda, Calif.
55	219600	KUCQ	St. s.	W. F. BURDELL	7,044	4,351	435.0	50.0	32.0	1920	do.

a st. s. Viking.
 b Formerly st. s. Clinton.
 c British st. s. Cylaton.
 d Formerly st. s. Le Baron H. Jenkins.
 e Formerly st. s. Berkeley.
 f Formerly st. s. Mascot.
 g Formerly st. s. L. A. Dempsey.

h Formerly st. s. E. J. Codd.
 i Formerly ga. s. Columbia.
 j Formerly ga. s. Crescent.
 k Formerly st. s. Lake Fernwood.
 l Formerly st. s. Bernard.
 m Formerly st. s. Maine.
 n Formerly st. s. Lake Glaucus.

Line No.	Service	Crew	Horsepower	Name of owner	Home port	Address of owner
1	Tow.	8	400	Keystone Sand & Supply Co. (Pa.)	Pittsburgh, Pa.	302 Penn Avenue.
2	Fsh.	2	50	Taltman & Mack Fish & Trap Co. (R. I.)	Newport, R. I.	Spring Wharf.
3	Tow.	5	250	Marine Equipment Corporation (Del.)	New York, N. Y.	17 Battery Place.
4	Frt.	14	500	Seneca Washed Gravel Corporation (N. Y.)	Buffalo, N. Y.	Ellicott Square Building.
5	Tow.	1	50	Astoria Lumber Co. (Oreg.)	Astoria, Oreg.	Foot Bond Street.
6	Tow.	2	175	Robert S. Hayes (R. I.)	Newport, R. I.	311 Thames Street.
7	Pas.	9	135	Vinalhaven & Rockland Steamboat Co. (Me.)	Rockland, Me.	Tillsons Wharf.
8	Frt.	54	2,500	United States Shipping Board	Newark, N. J.	Kearny, N. J.
9	Tow.	6	750	Western Pacific Railroad Co. (Calif.)	San Francisco, Calif.	220 Montgomery Street.
10	Pas.	35	1,300	Perre Marquette Line Steamers (Mich.)	Grand Haven, Mich.	Manistee, Mich.
11	Tow.	9	250	Norfolk Lighterage Co. (Va.)	Norfolk, Va.	Foot Commerce Street.
12	Tow.	12	150	Norfolk Dredging Co. (Va.)	do.	Campostella Wharf, Berkley, Va.
13	Fsh.	8	60	Steamer Virginia	Reedville, Va.	
14	Fer.	6	500	City of Portsmouth and the county of Norfolk	Norfolk, Va.	Portsmouth, Va.
15	Pas.	23	2,400	Chesapeake & Ohio Ry. Co. (Va.)	Newport News, Va.	C. & O. Building.
16	Frt.	35	750	American Contract & Trust Co. (Pa.)	Baltimore, Md.	Broad Street Station Building, Philadelphia, Pa.
17	Pas.	6	360	Samoset Steamboat Co. (Me.)	Bath, Me.	Boothbay Harbor, Me.
18	Pas.	10	250	Buxton Lines (Va.)	Norfolk, Va.	710 Water Street.
19	Tow.	4	750	Great Lakes Towing Co. (N. J.)	Duluth, Minn.	N. P. Dock.
20	Tnk. †	34	3,000	Texas Co. (Del.)	Wilmington, Del.	7 West Tenth Street.
21	Pas.	380	17,000	American Line S. S. Corporation (Del.)	New York, N. Y.	1 Broadway.
22	Pas.	8	400	West Pass Transportation Co. (Wash.)	Seattle, Wash.	Pier 4.
23	Tow.	3	70	Maude R. Wright	Philadelphia, Pa.	Pennsgrove, N. J.
24	Fsh.	3	8	David Vischer	Grand Haven, Mich.	328 Eagle Street, South Haven, Mich.
25	Frt.	27	1,300	Eastern Steamship Lines (Me.)	Newport News, Va.	Richmond, Va., Box 1434.
26	Tow.	5	290	Lee Transit Corporation (N. Y.)	New York, N. Y.	44 Whitehall Street.
27	Pas.	45	2,400	New York, Philadelphia & Norfolk R. R. Co. (Va.)	Cape Charles, Va.	
28	Tnk. †	36	4,000	Sinclair Navigation Co. (Del.)	New York, N. Y.	45 Nassau Street.
29	Frt.	49	5,200	American-Hawaiian Steamship Co. (N. J.)	do.	90 Broad Street.
30	Frt.	39	2,500	United States Shipping Board	Seattle, Wash.	841 Railroad Avenue South.
31	Tow.	29	1,000	Dawson Chemical Co. (Md.)	Baltimore, Md.	Baltimore Trust Building.
32	Tow.	10	350	Warrior Transportation Corporation (Del.)	Mobile, Ala.	Tuscaloosa, Ala.
33	Tow.	6	300	Jacksonville Forwarding Co. (Fla.)	Jacksonville, Fla.	Foot Laura Street.
34	Frt.	45	2,500	United States Shipping Board	San Francisco, Calif.	369 Pine Street.
35	Frt. †	33	1,400	Merchants & Miners Transportation Co. (Md.)	Baltimore, Md.	112 South Gay Street.
36	Tow.	15	400	Pittsburgh Coal Co. (Pa.)	Pittsburgh, Pa.	527 Smithfield Street.
37	Tow.	17	500	Vesta Coal Co. (Pa.)	do.	311 Ross Street.
38	Frb.	12	400	City of Norfolk	Norfolk, Va.	Water Bureau.
39	Fsh.	3	12	E. J. La Way	Grand Haven, Mich.	105 East State Street, Cheboygan, Mich.
40	Tow.	13	450	Goodwin-Gallagher Sand and Gravel Corporation (N. Y.)	New York, N. Y.	551 Fifth Avenue.
41	Tow.	5	200	Joseph Reichert	do.	c/o Greepnort Marine Supply, Dupont Street and E. R.
42	Tow.	5	150	New York Towing & Transportation Corporation (N. Y.)	do.	17 Battery Place.
43	Fer.	14	1,172	Illinois Central R. R. Co. (Ill.)	St. Louis, Mo.	Metropolis, Ill.
44	Tow.	2	83	Cornell Steamboat Co. (N. Y.)	Albany, N. Y.	22 Ferry Street, Kingston, N. Y.
45	Tow.	5	800	Atchison, Topeka & Santa Fe Ry. Co. (Kans.)	San Francisco, Calif.	114 Sansome Street.
46	Tow.	15	458	Ohio & Kanawha Transportation Co. (Del.)	Cincinnati, Ohio	Union Trust Building.
47	Frt.	27	1,650	Columbia Transportation Co. (Del.)	Wilmington, Del.	100 West Tenth Street.
48	Tow.	5	225	Frazier-Davis Construction Co. (Mo.)	St. Louis, Mo.	1319 Macklind Avenue.
49	Tnk.	42	3,000	Standard Shipping Co. (Del.)	Wilmington, Del.	30 Rockefeller Plaza, New York, N. Y.
50	Tnk.	32	2,600	Atlantic Refining Co. (Pa.)	Philadelphia, Pa.	260 South Broad Street.
51	Frt.	27	1,450	Pioneer Steamship Co. (Del.)	Wilmington, Del.	100 West Tenth Street.
52	Frt.	25	1,300	Wilson Transit Co. (Del.)	do.	do.
53	Frt.	24	1,650	Garland S. S. Co. (Del.)	do.	do.
54	Tnk. †	33	2,600	Pure Oil Steamship Co. (Del.)	Baltimore, Md.	7 West Tenth Street.
55	Tnk.	46	3,100	do.	do.	Chamber of Commerce Building, care F. H. Shalusa Co. Do.

¹¹ Formerly U. S. Q. M. C. st. s. General Harvey Brown.

¹² Formerly st. s. Conдор.

¹³ Formerly st. s. Agnes H. White.

¹⁴ Formerly st. s. Walter B. Pollock.

¹⁵ Formerly st. s. P. McCabe, Jr.

¹⁶ Formerly st. s. Bastford.

¹⁷ Formerly st. w. Geo. Matheson No. 2.

¹⁸ Formerly st. s. Wainwright.

¹⁹ Formerly st. w. Gen. Logan.

²⁰ Formerly st. s. Pearlton.

²¹ Formerly st. s. Harold B. Nye.

²² Formerly st. s. Portola Plumas.

²³ Formerly st. s. City of Alameda.

Steam Vessels

Line No.	Official No.	Signal and radio-call letters	Rlg	Name of vessel	Tonnage		Dimensions			When built	Where built
					Gross	Net	Length	Breadth	Depth		
1	210565		St. s.	W. F. Dalzell	147	100	87.5	23.7	9.9	1912	Tottenville, N. Y.
2	213555	WBDM	St. s.	W. F. WHITE	7,180	5,548	530.0	60.0	32.0	1915	Lorain, Ohio
3	203342	KFJT	St. s.	W. G. POLLOCK	4,872	3,585	420.0	62.0	23.0	1906	Cleveland, Ohio
4	81403		St. s.	W. G. WILMOT	150	76	99.0	23.3	11.0	1892	West Bay City, Mich.
5	201881		St. s.	W. H. ANDREWS	78	45	71.0	17.0	5.5	1905	Georgetown, S. C.
6	205319		St. s.	W. H. CHILDS	98	66	76.0	21.0	9.8	1908	Tottenville, N. Y.
7	217222		St. w.	W. H. CLINGERMAN	191	101	152.0	29.1	4.8	1918	Pittsburgh, Pa.
8	229500		St. s.	W. H. KLEIN	146	146	121.0	28.5	4.7	1930	Jeffersonville, Ind.
9	220951	KIDMP	St. s.	W. H. LIBBY	7,092	5,030	462.4	60.2	29.0	1921	Vancouver, Wash.
10	157683	KLHZ	St. s.	W. H. McAllister	154	104	107.0	22.5	10.7	1903	Baltimore, Md.
11	206419	WMIO	St. s.	W. H. MCGEAN	6,014	4,654	479.0	56.0	31.0	1909	Ecorse, Mich.
12	222239		St. s.	W. H. MEYER	130	88	93.3	22.1	11.7	1922	Manitowoc, Wis.
13	216856	KLCA	St. s.	W. H. TILFORD	5,673	3,470	411.6	63.4	29.8	1917	Wilmington, Del.
14	81376		St. w.	W. H. Whitteman	31	31	71.5	23.0	3.2	1892	Newport, Ky.
15	106580		St. s.	W. H. Williams	100	50	80.7	19.0	9.6	1888	Camden, N. J.
16	93133		St. s.	W. J. CONNERS	4,625	3,735	381.7	60.5	28.0	1901	Buffalo, N. Y.
17	220851	KLCH	St. s.	W. J. IANNA	7,039	4,367	430.0	59.2	33.4	1920	Chester, Pa.
18	227410		St. s.	W. J. HARAHAN	266	134	102.8	28.1	13.6	1928	Newport News, Va.
19	216756		St. w.	W. J. JACKSON	143	115	126.5	27.5	4.0	1918	Paducah, Ky.
20	201064		St. w.	W. J. QUINLAN	195	195	112.5	36.5	3.5	1904	Rock Island, Ill.
21	81738		St. s.	W. J. WARWICK	21	15	36.7	11.9	7.0	1901	Buffalo, N. Y.
22	77406		St. w.	W. L. HERRY	113	113	125.0	25.0	4.6	1900	Cincinnati, Ohio
23	210720	KLCC	St. s.	W. L. CONNELLY	3,098	2,364	304.0	44.2	24.7	1912	Toledo, Ohio
24	228064		St. w.	W. L. McKINNEY	205	205	130.5	24.0	4.0	1929	Point Pleasant, W. Va.
25	208117		St. s.	W. L. MERCEREAU	98	35	74.0	20.0	11.6	1910	Cleveland, Ohio
26	208905	KLCD	St. s.	W. L. MESSICK	291	177	131.8	23.5	12.5	1911	Norfolk, Va.
27	216877	WSEE	St. s.	W. L. STEED	6,409	3,985	416.8	56.1	31.1	1918	Quincy, Mass.
28	216508	KMIU	St. s.	W. M. HURTON	7,094	4,476	435.0	56.0	32.0	1918	Alameda, Calif.
29	216249	KJOE	St. s.	W. M. IRISH	7,123	4,496	435.0	56.0	32.0	1917	do.
30	215841	WADY	St. s.	W. M. TUTTER	1,756	1,092	217.6	38.0	23.6	1918	Jacksonville, Fla.
31	81790		St. s.	W. N. BAVIER	110	75	82.4	21.5	11.4	1901	Port Richmond, N. Y.
32	76040		St. s.	W. N. Fry	61	42	70.0	16.0	7.0	1878	Pittsburgh, Pa.
33	210762	WBIV	St. s.	W. R. CHAMBERLIN, Jr.	2,264	1,300	288.8	44.6	19.0	1912	Newport News, Va.
34	220194	KUVX	St. s.	W. R. KEEVER	5,350	3,357	400.5	54.2	30.4	1920	Newburgh, N. Y.
35	230306	KGWI	St. s.	W. S. FARISH	11,787	7,362	525.0	74.3	40.5	1930	Kearney, N. J.
36	81722		St. s.	W. S. GRATTAN	208	141	106.3	24.2	11.5	1900	Elizabeth, N. J.
37	220953	KDMR	St. s.	W. S. MILLER	6,984	4,311	435.0	60.2	33.5	1920	Alameda, Calif.
38	221884	KDWP	St. s.	W. S. RHEEM	9,838	6,018	500.0	68.2	30.0	1921	do.
39	206555		St. s.	W. W. ATTERBURY	4,060	3,129	350.0	46.0	31.0	1909	Wyandotte, Mich.
40	216043	WCDO	St. s.	W. W. BRUCE	6,728	4,083	429.3	59.2	31.4	1918	Chester, Pa.
41	221360	KDSS	St. s.	W. W. MILLS	6,810	4,245	424.4	68.2	32.9	1921	do.
42	81638	KLCF	St. s.	WABAN	163	111	91.0	20.0	10.4	1890	Philadelphia, Pa.
43	218222	WBUC	St. s.	WABAN	6,038	3,742	401.4	53.2	31.9	1919	Vancouver, Wash.
44	226597	WDCL	St. s.	WABASH	3,366	2,023	366.0	57.7	19.2	1927	Toledo, Ohio
45	81322		St. s.	Wachusett	75	37	77.0	21.5	7.2	1891	Newburgh, N. Y.
46	76066		St. s.	Waclark	88	60	80.1	23.6	8.5	1879	Buffalo, N. Y.
47	220878	KDLM	St. s.	WACOSTA	5,432	3,335	400.7	54.2	30.2	1920	Harriman, Pa.
48	222501		St. w.	WACOUTA	239	182	132.0	28.0	5.2	1922	Pittsburgh, Pa.
49	227500	KLGG	St. s.	WAIALEALE	3,092	1,765	295.0	48.1	25.6	1928	San Francisco, Calif.
50	221364	KLCH	St. s.	WALLING	449	233	127.0	32.5	13.8	1921	City Island, N. Y.
51	217694	KEPV	St. s.	WALLINGFORD	2,256	1,229	215.6	42.0	24.1	1919	Long Beach, Calif.
52	81278		St. s.	Walter	32	16	63.6	16.2	7.1	1890	Baltimore, Md.
53	81320		St. s.	Walter D.	136	123	101.6	27.0	5.8	1891	Toledo, Ohio
54	81267	KLGI	St. s.	Walter Adams	271	175	133.0	24.3	12.8	1890	Noank, Conn.

^a Defiance.
^b Alexander.
^c Timothy.
^d Formerly st. s. Statacona.
^e Formerly ^a st. s. Assistance.
^f U. S. Public Health st. s. T. F. Richardson.

^g Formerly st. s. Match Chunk.
^h Formerly st. w. Davenport.
ⁱ Formerly st. w. J. O. Cole.
^j L. V. Stoddard.
^k Formerly st. s. ^a L. V. Stoddard.
^l Walter Hardcastle.

Line No.	Service	Crew	Horsepower	Name of owner	Home port	Address of owner
1	Tow.	6	400	Fred B. Dalzell.....	New York, N. Y.	24 State Street.
2	Frt.	38	2,100	Bradley Transportation Co. (W. Va.).....	Duluth, Minn.	Wolvin Building.
3	Frt.	26	1,470	Midland S. S. Co. (Del.).....	Wilmington, Del.	100 West Tenth Street.
4	Pas.	11	750	W. G. Coyle & Co. (La.).....	New Orleans, La.	Pere Marquette Building.
5	Tow.	6	100	Atlantic Coast Lumber Corporation (S. C.).....	Georgetown, S. C.	429 Fraser Street.
6	Tow.	7	325	Barrett Co. (N. J.).....	New York, N. Y.	40 Rector Street.
7	Tow.	18	700	Carnegie Steel Co. (N. J.).....	Pittsburgh, Pa.	43 1/2 Fifth Avenue.
8	Tow.	5	600	Dixie Sand & Gravel Corporation (Tenn.).....	Chattanooga, Tenn.	Richard City, Tenn.
9	Tnk.	38	2,500	Standard Shipping Co. (Del.).....	Wilmington, Del.	30 Rockefeller Plaza, New York, N. Y.
10	Tow.	9	370	William McMillister Corporation (Del.).....	New York, N. Y.	17 State Street.
11	Frt.	27	1,700	Plover S. S. Co. (Del.).....	Wilmington, Del.	100 West Tenth Street.
12	Tow.	10	800	Henry A. Meyer.....	Milwaukee, Wis.	104 South Ferry Street.
13	Tnk.	34	2,750	Standard Shipping Co. (Del.).....	Wilmington, Del.	30 Rockefeller Plaza, New York, N. Y.
14	Tow.	6	60	Manchester Ferry Co. (Ohio).....	Cincinnati, Ohio.	Manchester, Ohio.
15	Tow.	10	375	W. Horace Williams Co. (La.).....	New Orleans, La.	833 Howard Avenue.
16	Frt.	32	1,800	Great Lakes Transit Corporation (N. Y.).....	Buffalo, N. Y.	223 Erie Street.
17	Tnk.	33	3,500	Standard Shipping Co. (Del.).....	Wilmington, Del.	30 Rockefeller Plaza, New York, N. Y.
18	Tow.	5	500	Chesapeake & Ohio Railway Co. (Va.).....	Newport News, Va.	C. & O. Building.
19	Tow.	12	300	Chicago & Eastern Illinois R. R. Co. (Ill.).....	Chicago, Ill.	332 South Michigan Avenue.
20	Frt.	8	300	Rock Island-Davenport Ferry Co. (Ill.).....	Rock Island, Ill.	Rock Island, Ill.
21	Tow.	2	120	Samuel Brigham.....	Buffalo, N. Y.	232 Thompson Street.
22	Tow.	18	460	American Barge Line Co. (Del.).....	Louisville, Ky.	137 North Preston Street.
23	Tnk.	29	1,250	Sabine Transportation Co. (Del.).....	Port Arthur, Tex.	670 F. H. Shullus Co., Chamber of Commerce Building, Baltimore, Md.
24	Tow.	26	300	MacQuown River Transportation (Del.).....	Pittsburgh, Pa.	435 Fifth Avenue.
25	Tow.	5	350	Great Lakes Towing Co. (N. J.).....	Duluth, Minn.	N. P. Dock.
26	Fsh.	30	500	Edwards Co. (Va.).....	Reedville, Va.	116 West Tenth Street.
27	Tnk. †	41	2,600	Pan American Foreign Corporation (Del.).....	Wilmington, Del.	260 South Broad Street.
28	Tnk.	32	\$2,700	Atlantic Refining Co. (Pa.).....	Philadelphia, Pa.	do.
29	Tnk.	32	\$2,600	do.	do.	do.
30	Frt. †	25	750	Santa Ana Steamship Co. (Wash.).....	Seattle, Wash.	774 Dexter Horton Building.
31	Tow.	7	300	Cornell Steamboat Co. (N. Y.).....	Albany, N. Y.	22 Ferry Street, Kingston, N. Y.
32	Tow.	4	230	Greenville Sand & Gravel Co. (Tenn.).....	Memphis, Tenn.	269 Walnut Street.
33	Frt.	31	1,800	W. R. Chamberlin.....	San Francisco, Calif.	1 Drum Street.
34	Frt.	36	2,600	Union Sulphur Co. (N. J.).....	New York, N. Y.	33 Rector Street.
35	Tnk.	40	4,000	Standard Shipping Co. (Del.).....	Wilmington, Del.	30 Rockefeller Plaza, New York, N. Y.
36	Frt.	10	200	City of Buffalo, N. Y. (N. Y.).....	Buffalo, N. Y.	Fire Headquarters.
37	Tnk.	37	3,100	Standard Oil Co. of California (Del.).....	San Francisco, Calif.	225 Bush Street.
38	Tnk.	43	2,600	do.	do.	do.
39	Frt.	32	1,700	Great Lakes Transit Corporation (N. Y.).....	Buffalo, N. Y.	223 Erie Street.
40	Tnk.	35	2,800	Continental Steamship Co. (Del.).....	Wilmington, Del.	Keyser Building, Baltimore, Md.
41	Tnk.	34	2,700	Pure Oil Steamship Co. (Del.).....	Baltimore, Md.	Chamber of Commerce Building, care of F. H. Shullus Co.
42	Tow.	7	600	Marine Contracting & Towing Co. (S. C.).....	Charleston, S. C.	106 Concord Street.
43	Frt.	20	2,800	Lykes Bros., Ripley S. S. Co. (La.).....	Galveston, Tex.	U. S. National Building.
44	Pas.	45	2,700	Wabash Railway Co. (Ind.).....	Grand Haven, Mich.	Railway Exchange Building, St. Louis, Mo.
45	Tow.	6	150	Pontin Boat Corporation (Del.).....	New York, N. Y.	90 West Street.
46	Frt.	6	75	New York & New Jersey Steamboat Co. (N. J.).....	Perth Amboy, N. J.	286 Front Street.
47	Frt.	32	\$3,000	Waterman S. S. Corporation (Ala.).....	Mobile, Ala.	Merchants National Bank Building.
48	Tow.	10	450	Pittsburgh Plate Glass Co. (Pa.).....	Pittsburgh, Pa.	310 Grant Street.
49	Pas.	62	\$4,000	Inter-Island Steam Navigation Co. (Hawaii).....	Honolulu, Hawaii.	Fort and Merchant Streets.
50	Tow.	5	450	Elmer D. Walling.....	New York, N. Y.	100 Lincoln Street, Montclair, N. J.
51	Frt.	20	900	Wallingford Steamship Co. (Calif.).....	San Francisco, Calif.	215 Market Street.
52	Tow.	3	50	Rapld Conlmg-Chesapeake Lighterage Co. (Md.).....	Baltimore, Md.	Keyser Building.
53	Frt.	9	134	Kuhlman Builders Supply & Brick Co. (Ohio).....	Toledo, Ohio.	Nicholas Building.
54	Fsh.	26	600	Consolidated Fisheries Co. (Del.).....	Wilmington, Del.	Lewis, Del.

† Formerly (a) st. s. W. L. Messick.
 (b) U. S. N. W. L. Messick.
 † Formerly st. s. (a) J. B. O'Brien.
 (b) S. S. Prentiss.
 † Formerly st. s. (a) Adeline Smith.
 (b) Stanley Dollar.

† Formerly st. s. (a) Half Moon.
 (b) Exanthla.
 † Formerly st. s. Conemaugh.
 † Formerly st. s. Sabine Sun.
 † Formerly st. s. Conemaugh.
 † Formerly st. s. Josephine B.
 † Formerly st. s. Toteco.

Line No.	Official No.	Signal and radio-call letters	Rig	Name of vessel	Tonnage		Dimensions			When built	Where built
					Gross	Net	Length	Breadth	Depth		
1	221083	KDPL	St. s.	WALTER JENNINGS. □+⊕	9,563	5,978	499.2	68.1	30.5	1921	Kearny, N. J.
2	220692	KDDS	St. s.	WALTER MILLER. □+⊕	7,294	4,532	425.8	57.0	33.1	1920	Oakland, Calif.
3	130525		St. s.	Walter Ross	147	73	90.0	22.5	10.4	1891	Newburgh, N. Y.
4	81695		St. p.	Walter Royal	9	7	40.0	9.0	3.9	1900	Orient, N. Y.
5	81711		St. s.	Walter Tracy	98	67	79.7	21.0	9.8	1900	Port Richmond, N. Y.
6	216218	KJIE	St. s.	WALTER A. LUCKENBACH. □+⊕	6,005	3,767	446.5	55.1	28.0	1918	Seattle, Wash.
7	229357		St. w.	WALTER A. WINDSOR. □	495	495	165.0	36.1	6.4	1929	Point Pleasant, W. Va.
8	215621	WNCK	St. s.	WALTER D. MUNSON. □⊕	3,703	2,238	368.2	48.3	24.9	1917	Sparrows Point, Md.
9	213479	WJCY	St. s.	WALTER D. NOYES. □+⊕	4,387	3,114	354.2	49.0	27.4	1915	Newport News, Va.
10	126219		St. s.	Walter E. Sutton	55	37	58.2	16.2	7.5	1900	Camden, N. J.
11	200028		St. s.	Walter F. Mead	25	17	57.0	15.7	5.5	1903	New Baltimore, N. Y.
12	231022		St. s.	Walter L. Meseck	100	68	75.0	21.8	9.7	1931	Tottenville, N. Y.
13	81275	KFJG	St. s.	Wanderer	212	125	128.2	23.8	11.4	1890	Port Blakely, Wash.
14	213092	WCIV	St. s.	Wapama	951	584	204.8	40.2	14.3	1915	St. s. Helens, Oreg.
15	220827	KDKR	St. s.	Warbler	715	390	181.6	35.5	10.3	1920	Philadelphia, Pa.
16	205813		St. s.	Warren	19	13	42.7	13.4	5.0	1908	Tonawanda, N. Y.
17	229035		St. s.	Warren II	32	22	49.2	14.3	7.3	1929	Seattle, Wash.
18	218203		St. w.	WARREN ELSEY	286	221	154.2	27.0	5.6	1910	Pittsburgh, Pa.
19	77489	KMWL	St. s.	Warrior	342	233	153.0	28.5	11.4	1901	Tompkins Cove, N. Y.
20	81772		St. s.	Warrior	122	83	101.5	24.0	10.5	1911	Wilmington, Calif.
21	229147		St. s.	Warrior	433	231	148.0	29.0	14.5	1919	Fall River, Mass.
22	212336		St. w.	WARSAW	51	51	64.3	22.0	4.0	1914	Keokuk, Iowa
23	6781	WFFE	St. p.	Warwick	681	420	193.0	30.5	10.1	1873	Greenpoint, N. Y.
24	220986	KESX	St. s.	WASHINGTON	4,469	2,628	340.1	49.2	28.7	1921	Baltimore, Md.
25	81399		St. s.	Washington	739	503	193.2	46.5	15.4	1891	Chester, Pa.
26	113715		St. w.	Washington	540	378	221.3	35.5	5.5	1880	Wheeling, W. Va.
27	202700		St. s.	WASHINGTON	181	123	93.7	24.0	11.1	1905	Port Richmond, N. Y.
28	204997		St. s.	WASHINGTON	323	219	160.0	42.5	10.5	1908	do.
29	218514	KIRF	St. s.	WASHINGTON	5,564	3,472	410.5	54.3	27.2	1919	Seattle, Wash.
30	223437	KDCB	St. s.	WASHINGTON	7,311	4,529	425.8	57.0	33.1	1920	Oakland, Calif.
31	224791		St. s.	WASHINGTON	99	31	71.0	20.1	11.2	1925	Cleveland, Ohio
32	232210	WLEE	St. s.	WASHINGTON	24,289	13,869	668.4	86.3	33.3	1933	Camden, N. J.
33	230782		St. s.	WASHINGTON SQUARE	593	403	142.0	37.5	13.5	1931	Brooklyn, N. Y.
34	225061		St. s.	Watchman	17	12	47.5	11.0	5.8	1899	Boston, Mass.
35	228403		St. s.	Watco	99	67	81.4	22.0	7.0	1920	Astoria, Oreg.
36	208101		St. s.	Waterford	44	26	64.0	17.1	5.6	1910	Whitehall, N. Y.
37	218436	KING	St. s.	WATERTOWN	6,315	3,907	416.9	56.2	31.0	1919	Quincy, Mass.
38	80887		St. s.	Water Nymph	27	13	57.6	13.0	6.2	1881	San Francisco, Calif.
39	217394	WPUI	St. s.	WATSONVILLE	2,220	1,330	289.0	41.1	19.2	1918	Portland, Oreg.
40	203637	KLCK	St. s.	WATUPA	190	129	105.0	22.6	11.8	1906	Port Richmond, N. Y.
41	210369		St. s.	WAUKEGAN	71	36	73.6	18.5	10.2	1912	Cleveland, Ohio
42	218004	KIDX	St. s.	WAUKEGAN	6,209	3,836	395.5	55.0	31.4	1919	Kearny, N. J.
43	222863		St. s.	Waukegan	763	519	142.5	30.5	15.2	1910	Sturgeon Bay, Wis.
44	209077		St. s.	WAUKETA	543	267	175.0	38.4	11.5	1909	Toledo, Ohio
45	203573		St. w.	Wauna	149	134	118.0	21.0	5.2	1906	Portland, Oreg.
46	211704		St. s.	Wauwatosa	162	110	92.4	29.1	10.0	1913	Brooklyn, N. Y.
47	211544	KFYA	St. s.	WAVE	248	119	117.8	22.5	11.6	1913	Quincy, Mass.
48	200931	KLCL	St. s.	WAVERLY	217	148	102.2	24.4	12.3	1904	Port Richmond, N. Y.
49	228253		St. s.	Waverly	15	10	37.1	9.3	4.7	1921	Bremerton, Wash.
50	222835		St. s.	WAYNE	379	251	134.1	56.6	14.4	1923	River Rouge, Mich.
51	212806		St. s.	WEBERKEN	1,402	953	187.4	38.5	16.1	1914	Wilmington, Del.
52	234431		St. s.	WELCOME	99	67	79.6	21.1	11.3	1925	Mantolowoc, Wis.
53	230312		St. s.	WELFARE	255	173	99.1	24.2	11.7	1931	Elizabethport, N. J.
54	203928	KLCM	St. s.	Wellesley	770	432	186.3	38.0	13.8	1907	Prosper, Oreg.
55	221815	KLCO	St. s.	WELLFLEET	430	292	136.1	27.1	16.8	1921	Port Richmond, N. Y.
56	116555	WBEQ	St. s.	WELLHART	2,846	2,164	343.0	42.2	21.6	1893	Wyandotte, Mich.

1 Formerly st. s. Stockton.

2 Formerly st. s. a New York Central Lighterage Co. No. 17.
b New York Central No. 17.
c B. F. Williams.

3 Formerly st. s. Charles H. Fox.

4 Formerly st. s. U. S. Navy Warbler.

5 Formerly st. s. a John F. Carroll.
b Massasoit.

6 Formerly British st. s. Alphonse G.

7 Formerly st. s. Day Star.

Line No.	Service	Crew	Horsepower	Name of owner	Home port	Address of owner
1	Tnk.	42	3,700	Standard Shipping Co. (Del.)	Wilmington, Del.	30 Rockefeller Plaza, New York, N. Y.
2	Tnk.	34	2,000	Continental S. S. Co. (Del.)	do	Keyser Building, Baltimore, Md.
3	Tow.	6	476	Ross Towing Co. (Me.)	Bangor, Me.	66 Exchange Street.
4	Frt.	2	20	Luelus H. Hallock, Estate of	New York, N. Y.	Orient, N. Y.
5	Tow.	6	200	Mary T. Tracy	do	216 Eighth Avenue.
6	Frt.	43	44,000	Luckenbach Steamship Co. (Del.)	do	120 Wall Street.
7	Tow.	16	1,100	Marlatta Manufacturing Co. (W. Va.)	Pittsburgh, Pa.	Point Pleasant, W. Va.
8	Frt. †	32	2,500	Munson Steamship Line (N. Y.)	New York, N. Y.	67 Wall Street.
9	Frt.	37	1,770	Mystle Steamship Co. (Mass.), trustees	Boston, Mass.	250 Stuart Street.
10	Tow.	5	100	Providence Steamboat Co. (R. I.)	Providence, R. I.	Foot of Crary Street.
11	Tow.	4	30	Smoot Sand and Gravel Corporation (Del.)	Alexandria, Va.	3020 K Street, Washington, D. C.
12	Tow.	4	250	A. C. Brown & Sons (N. Y.)	New York, N. Y.	Foot Amboy Road, Tottenville, N. Y.
13	Tow.	10	511	Merrill & Ring Lumber Co. (Wash.)	Seattle, Wash.	White Building.
14	Frt.	27	825	Charles C. Gillespie	San Francisco, Calif.	2633 Greene Street.
15	Wrk.	34	1,700	United States Shipping Board	Philadelphia, Pa.	Bourse Building.
16	Frt.	3	75	Dunbar & Sullivan Dredging Co. (N. Y.)	Albany, N. Y.	Care of W. J. Dugan, 254 Court Street (H).
17	Fsh.	2	175	Carl H. Dahlen	Seattle, Wash.	200 Tenth Avenue North.
18	Tow.	12	400	Vesta Coal Co. (Pa.)	Pittsburgh, Pa.	311 Ross Street.
19	Frt.	18	600	Neptune Line (Del.)	New York, N. Y.	1 Broadway.
20	Tow.	9	450	Puget Sound Tug and Barge Co. (Wash.)	Seattle, Wash.	3414 Iowa Avenue.
21	Tow.	8	750	Duluth-Superior Dredging Co. (Minn.)	Duluth, Minn.	Foot Forty-fifth Avenue, West.
22	Fer.	2	40	Valley Line Steamers (Del.)	Memphis, Tenn.	Box 871.
23	Pas.	15	1,050	William M. Mills	New York, N. Y.	169 South Street.
24	Tnk.	31	1,800	Union Oil Co. of California (Calif.)	Los Angeles, Calif.	Union Oil Building.
25	Fer.	7	650	Pennsylvania R. R. Co. (Pa.)	New York, N. Y.	Pennsylvania Station.
26	Pas.	45	550	Streckfus Steamers (Del.)	St. Louis, Mo.	Foot Washington Avenue.
27	Tow.	7	840	Delaware, Lackawanna & Western R. R. Co. (Pa.)	New York, N. Y.	90 West Street.
28	Pas.	8	900	King County (Wash.)	Seattle, Wash.	County-City Building.
29	Frt.	50	2,800	States S. S. Co. (Nev.)	Portland, Ore.	Porter Building.
30	Tnk. †	44	2,800	Texas Co. (Del.)	Wilmington, Del.	7 West Tenth Street.
31	Tow.	4	700	Great Lakes Towing Co. (N. J.)	Duluth, Minn.	N. P. Dock.
32	Pas.	514	30,000	Transatlantic S. S. Corporation (Del.)	New York, N. Y.	1 Broadway.
33	Fer.	4	650	City of New York	do	Department of Plant and Structures.
34	Pol.	2	75	City of Boston (Mass.)	Boston, Mass.	City Hall.
35	Pas.	3	175	Wahkinkum Transportation Co. (Wash.)	Astoria, Ore.	Canhamet, Wash.
36	Tow.	5	75	Spray Corporation (Del.)	New York, N. Y.	17 State Street.
37	Tnk.	37	2,600	Cities Service Transportation Co. (Del.)	do	60 Wall Street.
38	Frt.	2	635	Crowley Launch & Tugboat Co. (Calif.)	San Francisco, Calif.	Pier 14.
39	Frt.	31	1,400	Hammond Lumber Co. (Del.)	do	310 Sansome Street.
40	Tow.	10	650	Elmer A. Keeler	New York, N. Y.	Whitestone, L. I., N. Y.
41	Tow.	8	215	Dunham Towing & Wrecking Co. (Ill.)	Chicago, Ill.	Ninety-fourth Street and Calumet River.
42	Frt. †	54	2,500	United States Shipping Board	Newark, N. J.	Kearny, N. J.
43	Frt.	36	800	West Ports Steamship Line (Wis.)	Milwaukee, Wis.	108 North Broadway.
44	Pas.	27	900	Steamer Wauketa (N. Y.)	New York, N. Y.	17 Battery Place.
45	Tow.	8	310	Diamond "O" Navigation Co. (Oreg.)	Portland, Oreg.	248 Hawthorne Avenue.
46	Frt.	5	328	Richmond Lighterage Co. (N. Y.)	New York, N. Y.	78 Broad Street.
47	Cod.	18	500	Bay State Fishing Co. (Mass.)	Boston, Mass.	30 Fish Pier, South Boston, Mass.
48	Tow.	12	900	Erle R. R. Co. (N. Y.)	New York, N. Y.	50 Church Street.
49	Fsh.	2	50	L. C. Brown	Seattle, Wash.	Mercer Island, Lake Washington, Wash.
50	Fer.	14	800	Walkerville & Detroit Ferry Co. (Mich.)	Detroit, Mich.	Foot Jos. Campan Avenue.
51	Fer.	8	1,600	New York Central R. R. Co. (N. Y.)	New York, N. Y.	6 Beaver Street.
52	Tow.	9	500	Henry A. Meyer	Milwaukee, Wis.	101 South Ferry Street.
53	Pas.	5	450	City of New York	New York, N. Y.	Department of Plants and Structures.
54	Frt.	20	440	J. R. Hanly Co. (Calif.)	San Francisco, Calif.	23 Market Street.
55	Tow.	17	800	Hampton Roads Coast Barge Corporation (Del.)	Wilmington, Del.	Dover, Del.
56	Frt.	21	1,150	Wellhart Steamship Co. (Mass.)	Boston, Mass.	73 Water Street.

† Formerly st. w. Sidney.
 † Formerly st. s. West Cayole.
 † Sapulpa.
 † Formerly st. s. Cape Ann.
 † Helen Olmsted.

† Formerly st. s. Callabanas.
 † Formerly U. S. Navy st. s. No. 8004.
 † Selwyn Eddy.
 † Formerly st. s. Hall.

Line No.	Official No.	Signal and radio-call letters	Rig	Name of vessel	Tonnage		Dimensions			When built	Where built
					Gross	Net	Length	Breadth	Depth		
					Feet	Feet	Feet				
1	204457		St. w.	Wenonah.....	55	55	98.0	20.0	4.5	1907	Rumsey, Ky.....
2	230970		St. s.	Wenonah.....	18	12	42.8	10.5	3.3	1930	Holland, Mich.....
3	203994		St. w.	Weown.....	372	319	153.5	31.5	6.5	1907	St. John, Ore.....
4	217631	KLCP	St. s.	WEST AMARGOSA.....	5,162	3,411	410.0	54.4	27.2	1919	Los Angeles, Calif.....
5	216012	WCDH	St. s.	WEST ARROW.....	5,589	3,513	409.6	54.1	27.1	1918	Seattle, Wash.....
6	223020		El. s.	WEST BRIGHTON.....	875	595	209.0	45.1	16.3	1923	Mariners Harbor, N.Y.....
7	218806	KIVV	St. s.	WEST CACTUS.....	5,591	3,563	410.5	54.0	27.1	1919	South San Francisco, Calif.....
8	218973	KODF	St. s.	WEST CADDOA.....	5,641	3,522	410.5	54.0	27.1	1919	do.....
9	218294	KILT	St. s.	WEST CALUMB.....	5,946	3,741	410.0	54.4	27.2	1919	Los Angeles, Calif.....
10	220061	KUST	St. s.	WEST CAMAK.....	5,647	3,513	410.5	54.0	27.1	1920	South San Francisco, Calif.....
11	220385	KDBL	St. s.	WEST CAMARGO.....	5,834	3,730	410.5	54.0	27.1	1920	do.....
12	219682	KUPH	St. s.	WEST CAMPGAW.....	5,505	3,451	410.3	54.2	27.1	1920	Seattle, Wash.....
13	217238	WXEO	St. s.	WEST CAPE.....	5,661	3,576	409.5	54.2	27.4	1918	do.....
14	218322	KLIZ	St. s.	WEST CAWTHON.....	5,611	3,483	410.5	54.3	27.2	1919	Los Angeles, Calif.....
15	218096	WCCB	St. s.	WEST CELERON.....	5,763	3,554	409.8	54.2	27.1	1919	Portland, Ore.....
16	218097	KEZR	St. s.	WEST CELINA.....	6,187	3,838	409.8	51.2	27.7	1919	do.....
17	218581	KIPJ	St. s.	WEST CHATALA.....	6,187	3,838	409.8	51.2	27.7	1919	do.....
18	218797	KINB	St. s.	WEST CHESWALD.....	5,711	3,518	409.8	54.2	27.7	1919	do.....
19	218323	KINCI	St. s.	WEST CHIETAC.....	5,627	3,505	410.5	54.3	27.2	1919	Los Angeles, Calif.....
20	217341	KEKD	St. s.	WEST COBALT.....	5,724	3,552	410.0	54.2	27.6	1918	Portland, Ore.....
21	216549	KNAE	St. s.	WEST COHAS.....	5,647	3,495	409.6	54.2	27.1	1918	Seattle, Wash.....
22	217333	KEVD	St. s.	WEST CORUM.....	5,795	3,599	410.0	54.2	27.6	1919	Portland, Ore.....
23	216620	KQIU	St. s.	WEST COHOK.....	5,630	3,455	409.6	54.2	27.1	1918	Seattle, Wash.....
24	217128	WJOA	St. s.	WEST CUCASCO.....	5,766	4,113	409.6	54.2	27.1	1918	do.....
25	217282	WJOE	St. s.	WEST ELDARA.....	5,607	3,516	409.6	54.2	27.1	1918	do.....
26	208674		St. s.	WESTFIELD.....	1,238	842	191.8	46.1	17.0	1911	Wilmington, Del.....
27	210664	KQUU	St. s.	WEST GAMBO.....	5,570	4,171	409.6	51.2	27.1	1918	Seattle, Wash.....
28	217569	KEZM	St. s.	WEST HARCUIVAR.....	5,696	3,533	410.0	51.2	27.6	1919	Portland, Ore.....
29	217708	KEZX	St. s.	WEST HARDWAY.....	5,702	3,532	410.0	51.2	27.6	1919	do.....
30	218532	KEFX	St. s.	WEST HARSHAW.....	5,756	3,560	410.0	51.2	27.6	1919	do.....
31	218111	KLCS	St. s.	WEST HERMITATE.....	5,621	3,491	409.7	51.2	27.7	1919	Seattle, Wash.....
32	219523	KOZK	St. s.	WEST HIKITA.....	5,275	3,286	410.0	54.4	27.2	1919	Los Angeles, Calif.....
33	216780	WFAI	St. s.	WEST HOMOMAC.....	5,627	3,385	409.6	51.2	27.1	1918	Seattle, Wash.....
34	216925	WZAF	St. s.	WEST HUMHAW.....	5,527	3,355	409.6	51.2	27.1	1918	do.....
35	217617	KECX	St. s.	WEST IRRIDEN.....	5,751	3,570	410.0	51.2	27.6	1919	Portland, Ore.....
36	219060	KOGL	St. s.	WEST IRA.....	5,702	3,580	410.5	51.2	29.2	1919	Seattle, Wash.....
37	218025	KIFB	St. s.	WEST IRMO.....	5,775	3,585	409.8	51.2	29.2	1919	do.....
38	218638	KICQ	St. s.	WEST ISLETA.....	5,680	3,508	409.8	51.2	29.2	1919	do.....
39	219305	KOQQ	St. s.	WEST IVIS.....	5,785	3,603	410.5	54.2	29.2	1919	do.....
40	218965	KLCT	St. s.	WEST JAFFREY.....	5,663	3,487	409.8	54.2	27.7	1919	Portland, Ore.....
41	81769		St. s.	West Jersey.....	29	19	55.4	14.0	4.6	1901	South Amboy, N. J.....
42	220316	KDAN	St. s.	WEST KERAR.....	5,620	3,516	410.5	54.3	27.2	1920	Long Beach, Calif.....
43	220317	KDAP	St. s.	WEST KEDRON.....	5,620	3,516	410.5	54.3	27.2	1920	do.....
44	218674	KISK	St. s.	WEST KEENE.....	5,600	3,503	410.5	54.3	27.2	1919	do.....
45	217224	WJOU	St. s.	WEST KYSKA.....	5,552	3,361	409.8	54.2	27.7	1918	Portland, Ore.....
46	217002	WREA	St. s.	WEST LASHAWAY.....	5,637	3,458	409.6	54.2	27.1	1918	Seattle, Wash.....
47	217176	WJOO	St. s.	WEST MADAKET.....	5,654	4,099	409.0	54.2	27.1	1918	do.....
48	220091	KUTC	St. s.	WEST MAHWAH.....	5,603	3,547	410.3	54.2	27.7	1920	do.....
49	217461	KEID	St. s.	WEST MAXIMUS.....	5,561	4,006	409.0	51.2	27.1	1919	do.....
50	217525	KENK	St. s.	WEST MOPUS.....	5,690	3,510	409.8	51.2	27.7	1919	Portland, Ore.....
51	218601	KIKU	St. s.	WESTMORELAND.....	6,207	3,835	395.5	55.0	31.4	1919	Kearny, N. J.....
52	219134	KOTK	St. s.	WEST NERIS.....	5,588	3,483	410.5	54.3	27.2	1919	Los Angeles, Calif.....
53	219058	KUPJ	St. s.	WEST NIBUS.....	5,512	3,519	410.5	54.3	27.2	1920	do.....
54	217939	KEXC	St. s.	WEST NOHNO.....	5,769	3,564	409.8	54.2	27.7	1919	Portland, Ore.....
55	218202	KEIV	St. s.	WEST NOSSKA.....	5,663	3,438	410.0	54.2	27.6	1919	do.....
56	220315	KDAM	St. s.	WEST NOTUS.....	5,545	3,539	410.5	51.3	27.2	1920	Los Angeles, Calif.....
57	218963	KLOV	St. s.	WEST POCASSET.....	5,707	3,516	409.8	54.2	27.7	1919	Portland, Ore.....
58	81737		St. s.	WEST POINT.....	1,323	903	192.4	40.1	16.9	1901	Newburgh, N. Y.....
59	215924	KLCW	St. s.	WEST POINT.....	5,657	3,441	409.5	54.2	27.6	1918	Seattle, Wash.....
60	217127	KLCX	St. s.	WESTPOOL.....	5,724	3,519	409.6	54.2	27.6	1918	do.....
61	81188	KLCY	St. s.	Westport.....	211	154	124.0	31.2	9.5	1858	San Francisco, Calif.....
62	208731		St. s.	Westport.....	246	167	125.6	21.2	8.8	1911	Boston, Mass.....
63	208877		St. s.	WESTPORT.....	116	59	88.0	19.0	11.5	1912	Seattle, Wash.....
64	216902	KLCZ	St. s.	WESTPORT.....	5,605	3,529	409.5	54.2	27.4	1918	do.....
65	218010	KEIDT	St. s.	WEST QUEHEE.....	5,711	3,539	410.0	54.2	27.6	1919	Portland, Ore.....
66	218994	KLDA	St. s.	WEST SAGINAW.....	6,187	3,837	409.8	54.2	27.7	1919	do.....
67	203940		St. p.	West Seattle.....	773	487	145.0	48.7	10.8	1907	Tacoma, Wash.....

1 Formerly st. w. Little Clyde.

2 Formerly st. s. George W. Loft.

Line No.	Service	Crew	Horsepower	Name of owner	Home port	Address of owner
1	Tow.	8	36	J. W. Menke	Louisville, Ky	c/o American Paper & Wooden Ware Co., 17 Vine Street, Cincinnati, Ohio.
2	Fsh.	4	40	Fred C. Noble	Grand Haven, Mich.	c/o A. Harrington, Holland, Mich.
3	Tow.	8	650	Shaver Transportation Co. (Oreg.)	Portland, Oreg.	Foot East St. Louis Street.
4	Frt.	42	3,500	United States Shipping Board	Los Angeles, Calif.	Wilmington, Calif.
5	Frt.	36	\$2,500	American Diamond Lines (Del.)	New York, N. Y.	39 Broadway.
6	Fer.	15	2,200	City of New York	do.	Department of Plant and Structures.
7	Frt.	36	2,800	Pacific Argentine Brazil Line (Del.)	San Francisco, Calif.	461 Market Street.
8	Frt.	45	2,800	United States Shipping Board	do.	369 Pine Street.
9	Frt.	37	3,500	do.	Los Angeles, Calif.	Wilmington, Calif.
10	Frt.	44	2,800	Lykes Bros., Ripley S.S. Co. (La.)	Corpus Christi, Tex.	c/o L. G. Huibele, Box 1047.
11	Frt.	32	2,800	Pacific Argentine Brazil Line (Del.)	San Francisco, Calif.	461 Market Street.
12	Frt.	45	2,800	United States Shipping Board	New York, N. Y.	do.
13	Frt.	32	2,500	McCormick S. S. Co. (Calif.)	San Francisco, Calif.	461 Market Street.
14	Frt.	31	2,800	American-South African Line (N. Y.)	New York, N. Y.	25 Beaver Street.
15	Frt.	43	\$2,500	United States Shipping Board	Portland, Oreg.	514 Spalding Building.
16	Frt.	31	\$2,500	do.	do.	do.
17	Frt.	42	\$2,500	Lykes Bros., Ripley S.S. Co. (La.)	Houston, Tex.	Cotton Exchange Building.
18	Frt.	45	\$2,500	United States Shipping Board	Portland, Oreg.	514 Spalding Building.
19	Frt.	35	2,800	do.	New York, N. Y.	do.
20	Frt.	31	\$2,500	Lykes Bros., Ripley S.S. Co. (La.)	Galveston, Tex.	U.S. National Bank Bldg.
21	Frt.	41	\$2,500	do.	New Orleans, La.	Whitney Building.
22	Frt.	35	\$2,500	United States Shipping Board	do.	Hibernia Bank Building.
23	Frt.	45	\$2,500	Lykes Bros., Ripley S.S. Co. (La.)	Houston, Tex.	Cotton Exchange Building.
24	Frt.	32	\$3,000	United States Shipping Board	Seattle, Wash.	841 Railroad Avenue South.
25	Frt.	82	\$2,600	American Diamond Lines (Ala.)	New York, N. Y.	39 Broadway.
26	Fer.	7	1,400	Central R. R. Co. (N. J.)	do.	143 Liberty Street.
27	Frt.	48	\$2,500	United States Shipping Board	Seattle, Wash.	841 Railroad Avenue South.
28	Frt.	42	\$2,500	do.	Portland, Oreg.	514 Spalding Building.
29	Frt.	35	\$2,500	do.	do.	do.
30	Frt.	35	\$2,500	Lykes Bros., Ripley S.S. Co. (La.)	New Orleans, La.	Whitney Building.
31	Frt.	34	2,880	United States Shipping Board	Seattle, Wash.	841 Railroad Avenue South.
32	Frt.	37	3,500	Waterman S. S. Corporation (Ala.)	Mobile, Ala.	Merchants National Bank Building.
33	Frt.	32	\$3,000	Lykes Bros., Ripley S.S. Co. (La.)	New Orleans, La.	Whitney Bank Bldg.
34	Frt.	95	\$2,500	American-West African Line (N. Y.)	New York, N. Y.	17 Battery Place.
35	Frt.	32	\$2,500	United States Shipping Board	Portland, Oreg.	514 Spalding Building.
36	Frt.	34	2,500	Pacific Argentine-Brazil Line (Del.)	San Francisco, Calif.	461 Market Street.
37	Frt.	32	2,800	American-West African Line (N. Y.)	New York, N. Y.	17 Battery Place.
38	Frt.	38	2,500	American-South African Line (N. Y.)	do.	26 Heaver Street.
39	Frt.	35	2,500	Pacific Argentine-Brazil Line (Del.)	San Francisco, Calif.	461 Market Street.
40	Frt.	46	\$2,500	United States Shipping Board	Portland, Oreg.	514 Spalding Building.
41	Fer.	2	200	Hearn Oil Co. (Del.)	Wilmington, Del.	Third and Commerce Streets.
42	Frt.	40	2,800	American-West African Line (N. Y.)	New York, N. Y.	17 Battery Place.
43	Frt.	45	2,800	United States Shipping Board	do.	45 Broadway.
44	Frt.	36	2,800	do.	Los Angeles, Calif.	Wilmington, Calif.
45	Frt.	41	\$2,500	Waterman S. S. Corporation (Ala.)	Mobile, Ala.	Merchants National Bank Building.
46	Frt.	41	\$2,500	United States Shipping Board	Seattle, Wash.	841 Railroad Avenue South.
47	Frt.	34	\$2,500	Waterman S. S. Corporation (Ala.)	Mobile, Ala.	Merchants National Bank Building.
48	Frt.	34	2,800	Pacific Argentine Brazil Line (Del.)	San Francisco, Calif.	461 Market Street.
49	Frt.	31	\$2,500	United States Shipping Board	Seattle, Wash.	841 Railroad Avenue South.
50	Frt.	40	\$2,500	do.	Portland, Oreg.	514 Spalding Building.
51	Frt.	35	\$2,800	Lykes Bros., Ripley S.S. Co. (La.)	Galveston, Tex.	United State National Bank Building.
52	Frt.	45	2,800	Mississippi Shipping Co. (La.)	New Orleans, La.	Hibernia Building.
53	Frt.	31	2,800	Pacific Argentine Brazil Line (Del.)	San Francisco, Calif.	461 Market Street.
54	Frt.	42	\$2,500	United States Shipping Board	Portland, Oreg.	514 Spalding Building.
55	Frt.	41	\$2,500	do.	do.	do.
56	Frt.	34	2,800	Pacific Argentine Brazil Line (Del.)	San Francisco, Calif.	461 Market Street.
57	Frt.	44	\$2,500	United States Shipping Board	Portland, Oreg.	514 Spalding Building.
58	Fer.	8	1,500	New York Central R. R. Co. (N. Y.)	New York, N. Y.	6 Beaver Street.
59	Frt.	54	\$2,700	United States Shipping Board	Seattle, Wash.	841 Railroad Avenue South.
60	Frt.	45	3,000	do.	do.	do.
61	Frt.	17	150	Hobbs, Wall & Co. (Calif.)	San Francisco, Calif.	1 Drumm Street.
62	Pas.	9	450	Eastern Steamship Lines (Me.)	Portsmouth, N. H.	Box 5179, Boston, Mass.
63	Whl.	11	350	American Pacific Whaling Co. (S. Dak.)	Seattle, Wash.	L. C. Smith Building.
64	Frt.	42	2,500	United States Shipping Board	do.	841 Railroad Avenue South.
65	Frt.	42	\$2,500	Lykes Bros., Ripley S. S. Co. (La.)	New Orleans, La.	Whitney Bank Building.
66	Frt.	43	\$2,600	United States Shipping Board	Portland, Oreg.	514 Spalding Building.
67	Fer.	6	750	County of King	Seattle, Wash.	Courthouse.

Line No.	Official No.	Signal and radio-call letters	Rig	Name of vessel	Tonnage		Dimensions			When built	Where built
					Gross	Net	Length	Breadth	Depth		
1	218582	KIPK	St. s.	WEST SEGOVIA. □ ⊕	5,701	3,513	409.8	54.2	27.7	1919	Portland, Ore.
2	218810	KIXZ	St. s.	WEST SELENE. □ ⊕	5,940	3,729	410.0	51.4	27.2	1919	Los Angeles, Calif.
3	207806		St. s.	WEST SHORE. □ ⊕	675	294	157.0	36.0	15.0	1910	Buffalo, N. Y.
4	217738	KECR	St. s.	WEST PACOOK. □ ⊕	6,176	3,841	401.8	51.2	27.7	1919	Portland, Ore.
5	219847	KUMX	St. s.	WEST TEXAS. □ ⊕	2,680	1,665	251.4	43.8	26.3	1920	Superior, Wis.
6	217961	KENK	St. s.	WEST TOTANT. □ ⊕	5,028	3,488	410.0	54.2	27.6	1919	Portland, Ore.
7	217431	WSUE	St. s.	WEST WAUNA. □ ⊕	5,735	3,641	401.8	54.2	27.7	1918	do.
8	217225	WKUU	St. s.	WEST ZEDA. □ ⊕	5,658	3,488	401.8	54.2	27.7	1918	do.
9	209698		St. s.	Westerly. □ ⊕	68	36	18.1	18.2	7.2	1912	Tottenville, N. Y.
10	216224	KODK	St. s.	WESTERN QUEEN. □ ⊕	5,853	4,434	409.6	54.2	27.1	1918	Seattle, Wash.
11	81811	WPCA	St. p.	WESTERN STATES. □ ⊕	5,077	1,560	350.0	44.0	19.9	1902	Wyandotte, Mich.
12	219577	KUBM	St. s.	WESTERN SWORD. □ ⊕	4,794	3,023	379.9	53.1	27.0	1920	Tacoma, Wash.
13	222063	KDYI	St. s.	WESTERN WORLD. □ ⊕	13,712	8,054	517.0	72.2	27.8	1922	Sparrows Point, Md.
14	127547	KLDC	St. s.	WESTON M. CARROLL. □ ⊕	1,069	871	200.0	35.0	11.6	1901	Port Huron, Mich.
15	219696	KLDD	St. s.	Whistler. □ ⊕	188	127	94.2	24.6	13.0	1920	Camden, N. J.
16	202032		St. s.	Whitecap. □ ⊕	31	18	57.6	15.0	6.5	1905	Camden, Me.
17	214537	KFKT	St. s.	WHITE CAP. □ ⊕	303	97	135.0	22.8	13.4	1916	Manitowoc, Wis.
18	223001		El. s.	WHITEHALL. □ ⊕	875	595	209.0	46.1	16.3	1923	Mariners Harbor, N.Y.
19	215494	KLDE	St. s.	Whitney Olson. □ ⊕	1,558	880	224.6	44.0	17.4	1917	Wilmington, Calif.
20	207067		St. s.	Whiz. □ ⊕	9	6	49.0	8.0	3.0	1909	Berwick, La.
21	219857	KUNG	St. s.	WICHITA FALLS. □ ⊕	2,559	1,686	251.0	43.6	25.8	1920	Toledo, Ohio.
22	81692		St. s.	Wilconco. □ ⊕	136	70	113.5	19.7	10.1	1900	Pocomoke City, Md.
23	219390	KOSB	St. s.	WIDGON. □ ⊕	414	205	139.4	25.2	14.2	1919	Savannah, Ga.
24	206911		St. s.	Wilbert A. Edwards. □ ⊕	301	164	143.4	24.0	11.6	1902	Solomons, Md.
25	200067		St. s.	WILBERT L. SMITH. □ ⊕	4,310	3,039	380.0	50.0	28.0	1913	Lorain, Ohio.
26	81606		St. w.	Willbur Crimmin. □ ⊕	124	59	80.0	19.4	3.7	1898	Coupeville, Wash.
27	208345		St. s.	WILDWOOD. □ ⊕	800	550	152.9	36.7	13.0	1911	Port Richmond, N. Y.
28	216356	KORV	St. s.	WILDWOOD. □ ⊕	5,064	3,107	390.0	54.2	27.8	1910	Hog Island, Pa.
29	202280		St. s.	Wildwood. □ ⊕	22	15	66.0	14.5	4.7	1905	Greenport, N. Y.
30	216444	KOTS	St. s.	WILD GOOSE. □ ⊕	414	209	139.4	25.2	14.2	1919	Savannah, Ga.
31	206997	WMCI	St. s.	WILHELMINA. □ ⊕	6,725	4,212	425.1	54.1	33.8	1900	Newport News, Va.
32	201355		St. s.	WILKES-BARRE. □ ⊕	1,167	814	101.4	44.0	16.8	1904	North Bend, Del.
33	214976	KLDF	St. s.	WILLARD. □ ⊕	1,185	694	213.7	42.0	16.6	1917	North Bend, Ore.
34	208116		St. s.	WILLARD L. □ ⊕	46	32	61.0	16.1	8.0	1910	Cleveland, Ohio.
35	208382		St. p.	WILLARD V. KING. □ ⊕	1,103	1,103	308.0	53.8	7.6	1910	Dubuque, Iowa.
36	206634		St. s.	Will and Frank. □ ⊕	25	17	57.0	15.8	5.9	1911	Erie, Pa.
37	219689	KURM	St. s.	WILLBORO. □ ⊕	6,557	4,134	414.7	55.7	31.9	1920	Osaka, Japan.
38	81396		St. s.	Williet. □ ⊕	74	37	70.0	19.3	7.7	1892	Tottenville, N. Y.
39	220828	KDKS	St. s.	WILLET. □ ⊕	715	330	181.6	35.5	16.3	1920	Philadelphia, Pa.
40	218782	KIKX	St. s.	WILLHLO. □ ⊕	5,608	3,553	409.8	54.2	29.2	1919	Seattle, Wash.
41	216325		St. s.	William, Jr. □ ⊕	20	14	47.4	14.2	5.5	1916	Manitowoc, Wis.
42	205004		St. s.	Wm. F. 3d. □ ⊕	214	111	121.3	25.0	9.4	1908	West Haven, Conn.
43	206270	KLDD	St. s.	William Blundon. □ ⊕	240	129	127.4	22.8	10.4	1909	Solomons, Md.
44	150658		St. s.	Wm. Bowman. □ ⊕	44	30	72.0	17.4	7.5	1902	Albany, N. Y.
45	201384		St. s.	William Card. □ ⊕	95	64	82.5	19.4	8.8	1904	Solomons, Md.
46	80636		St. s.	William Cramp. □ ⊕	56	28	69.0	17.5	7.5	1877	Philadelphia, Pa.
47	81702		St. s.	WILLIAM EDENBORN. □ ⊕	5,186	4,127	478.0	62.0	25.1	1900	West Bay City, Mich.
48	212220		St. w.	WM. EDENBORN. □ ⊕	267	143.0	33.1	6.5	1913	Pittsburgh, Pa.	
49	81771		St. s.	William Engel. □ ⊕	47	32	63.1	17.5	7.2	1901	Manitowoc, Wis.
50	215348	WPCN	St. s.	WILLIAM GREEN. □ ⊕	6,353	3,925	430.0	58.2	33.3	1917	Philadelphia, Pa.
51	81480		St. s.	William Hengerer. □ ⊕	125	90	91.0	17.6	9.6	1894	Phoenix, N. Y.
52	205180		St. s.	WILLIAM LIVINGSTONE. □ ⊕	6,634	4,927	532.0	58.3	32.0	1908	Ecorse, Mich.
53	220170	WPBB	St. s.	WILLIAM McLAUCHLAN. □ ⊕	8,024	6,314	580.3	60.2	27.9	1926	Lorain, Ohio.
54	150959	KFUA	St. s.	WILLIAM NELSON. □ ⊕	3,811	2,778	356.0	50.0	24.0	1902	Chicago, Ill.
55	207697		St. w.	Wm. Norman. □ ⊕	42	42	60.0	14.0	4.0	1910	New Orleans, La.
56	81804		St. s.	WILLIAM NOTTINGHAM. □ ⊕	4,234	3,070	376.5	50.0	29.0	1902	Buffalo, N. Y.
57	212235	KDGV	St. p.	WILLIAM PENN. □ ⊕	467	200	179.6	32.0	8.6	1914	Wilmington, Del.
58	221073	KDVI	St. p.	WM. ROCKEFELLER. □ ⊕	14,054	8,790	554.9	75.3	43.0	1921	Newport News, Va.
59	224523		St. w.	WM. RUPRECHT. □ ⊕	66	66	87.5	24.1	3.8	1925	Grafton, Ill.

1 Formerly st. s. Lake Flag.

2 Formerly st. s. a St. Anthony.

b Biboco.

a Charles S. Neff.

b Serpentine.

c Spanish st. s. Gabino.

d Serpentine.

4 Formerly st. s. Lillie G.

5 Formerly st. s. W. R. Hearst.

6 Formerly st. s. Edna Christensen.

7 Formerly st. s. Union Liberty.

8 Formerly a st. s. Wilbert A. Edwards.

b U. S. N. Wilbert A. Edwards.

9 Formerly st. s. Florence Olson.

Line No.	Service	Crew	Horsepower	Name of owner	Home port	Address of owner
1	Frt.	40	2,500	United States Shipping Board.....	New Orleans, La.....	Wilmington, Calif.
2	Frt.	36	3,500	do.....	Los Angeles, Calif.....	Union Trust Building.
3	Frt.	8	800	Ashtabula S. S. Co. (Ohio).....	Cleveland, Ohio.....	Whitney Bank Building.
4	Frt.†	45	2,500	Lykes Bros., Ripley S. S. Co. (La.).....	New Orleans, La.....	Broad Street Station.
5	Frt.	29	1,500	Southern Steamship Co. (Del.).....	Philadelphia, Pa.....	614 Spalding Building.
6	Frt.†	42	2,500	United States Shipping Board.....	Portland, Oreg.....	Do.
7	Frt.	48	2,500	do.....	do.....	Do.
8	Frt.	42	2,500	do.....	do.....	Do.
9	Tow.	4	160	Merritt-Chapman & Scott Corporation (Del.).....	New York, N. Y.....	17 Battery Place.
10	Frt.	44	2,500	Lykes Bros., Ripley S. S. Co. (La.).....	Houston, Tex.....	Colton Exchange Building.
11	Pas.	136	4,200	Detroit & Cleveland Navigation Co. (Mich.).....	Detroit, Mich.....	Foot Wayne Street.
12	Frt.	31	2,500	Sword S. S. Line (N. Y.).....	New York, N. Y.....	90 Broad Street.
13	Pas.	194	12,000	Munson Steamship Line (N. Y.).....	do.....	67 Wall Street.
14	Frt.	14	600	Buffalo Gravel Corporation (N. Y.).....	Buffalo, N. Y.....	19 Hudson Street.
15	Tow.	10	450	United States Shipping Board.....	Philadelphia, Pa.....	Bourse Building.
16	Pas.	4	70	Joseph J. O'Connell.....	Fall River, Mass.....	180 River Street
17	Cod.	12	600	Bay State Fishing Co. (Mass.).....	Boston, Mass.....	30 Fish Pier, South Boston, Mass.
18	Fer.	16	2,200	City of New York.....	New York, N. Y.....	Municipal Building.
19	Frt.	24	1,150	Oliver J. Olson & Co. (Calif.).....	San Francisco, Calif.....	1 Drumm Street.
20	Tow.	2	50	McWilliams Dredging Co. (Ill.).....	New Orleans, La.....	Canal Bank Building.
21	Frt.	24	1,500	Southern S. S. Co. (Del.).....	Philadelphia, Pa.....	Broad Street Station.
22	Fsh	27	275	Northumberland Fisheries (Va.).....	Reedville, Va.....	1 Fulton Fish Market.
23	Fsh.	22	500	Portland Trawling Co. (Me.).....	New York, N. Y.....	do.
24	Fsh.	29	500	Edwards Co. (Va.).....	Reedville, Va.....	do.
25	Frt.	21	1,500	Great Lakes Steamship Co. (Del.).....	Oswego, N. Y.....	Hills Building, Syracuse, N. Y.
26	Tow.	18	125	Waechter Bros. Co. (Wash.).....	Seward, Alaska.....	Fairbanks, Alaska.
27	Fer.	7	650	Philadelphia & Camden Ferry Co. (N. J.).....	Philadelphia, Pa.....	Broad Street Station.
28	Frt.†	30	2,500	South Atlantic S. S. Co. (Del.).....	Savannah, Ga.....	7 West Tenth Street, Wilmington, Del.
29	Pas.	3	125	McAvoy Excursion Line (N. Y.).....	New York, N. Y.....	172½ East Ninety-third Street (B).
30	Cod.	22	550	Portland Trawling Co. (Me.).....	do.....	1 Fulton Fish Market.
31	Pas.	100	6,000	Matson Navigation Co. (Calif.).....	San Francisco, Calif.....	215 Market Street.
32	Fer.	7	1,400	Central R. R. Co. (N. J.).....	New York, N. Y.....	143 Liberty Street.
33	Frt.	24	800	W. H. Wood.....	San Francisco, Calif.....	1 Drumm Street.
34	Fsh.	8	55	Construction Materials Corporation (Del.).....	Chicago, Ill.....	33 North La Salle Street.
35	Pas.	24	750	New Orleans, Texas & Mexico R. R. Co. (La.).....	St. Louis, Mo.....	Missouri Pacific Building.
36	Fsh.	4	65	Frank D. Helwig.....	Buffalo, N. Y.....	Dunkirk, N. Y.
37	Frt.	58	3,200	Williams S. S. Corporation (Del.).....	New York, N. Y.....	90 Broad Street.
38	Tow.	4	200	Steamtug Willet (N. Y.).....	do.....	764 Court Street (B).
39	Msc.	24	1,400	United States Shipping Board.....	Philadelphia, Pa.....	Bourse Building.
40	Frt.	35	3,000	Williams S. S. Corporation (Del.).....	New York, N. Y.....	90 Broad Street.
41	Fsh.	4	36	William H. Muntling.....	Milwaukee, Wis.....	1334 Michigan Boulevard, Racine, Wis.
42	Frt.	4	200	T. A. Kenny (N. Y.).....	New York, N. Y.....	44 East Twenty-third Street.
43	Fsh.	27	500	Virginia Oil & Guano Co. (Va.).....	Reedville, Va.....	do.
44	Tow.	3	150	Arthur W. Finnegan.....	New York, N. Y.....	Neptune Avenue and Twentieth Street, Coney Island, N. Y.
45	Tow.	7	350	Nassau Towing Corporation (N. Y.).....	do.....	15 Moore Street.
46	Tow.	4	250	American Dredging Co. (Pa.).....	Philadelphia, Pa.....	306 Chestnut Street.
47	Frt.	25	1,800	Pittsburgh S. S. Co. (W. Va.).....	Duluth, Minn.....	Wolvin Building.
48	Tow.	18	1,400	Louisiana Railway & Navigation Co. (La.).....	Baton Rouge, La.....	Shreveport, La.
49	Pas.	5	200	William Hansen.....	Grand Haven, Mich.....	Route e, Niles, Mich.
50	Tnk.†	40	2,800	Pan American Foreign Corporation (Del.).....	Wilmington, Del.....	110 West Tenth Street.
51	Frt.	3	90	Anna M. Kill.....	Buffalo, N. Y.....	653 Walnut Street, Lockport, N. Y.
52	Frt.	31	1,800	Columbia Transportation Co. (Del.).....	Wilmington, Del.....	100 West Tenth Street.
53	Frt.	32	2,200	Interlake S. S. Co. (Del.).....	do.....	Do.
54	Frt.	25	1,000	J. A. Palsley S. S. Co. (Del.).....	do.....	Do.
55	Tow.	4	50	M. E. Norman Co. (La.).....	New Orleans, La.....	Morgan City, La.
56	Frt.	22	1,200	Great Lakes S. S. Co. (Del.).....	Oswego, N. Y.....	Hills Building, Syracuse, N. Y.
57	Pas.	21	650	Steamer William Penn (N. J.).....	Newark, N. J.....	16-18 Centre Street.
58	Tnk.	44	3,800	Standard Shipping Co. (Del.).....	Wilmington, Del.....	30 Rockefeller Plaza, New York, N. Y.
59	Tow.	3	240	County Construction Co. (Mo.).....	St. Louis, Mo.....	805 South Broadway.

¹⁰ Formerly st. p. B. F. Yeakum.
¹¹ Formerly st. s. Eastern Admiral.
¹² Formerly st. s. White Rose.
¹³ Formerly st. s. U. S. Navy Willet.
¹⁴ Formerly st. s. West Islip.
¹⁵ Formerly st. s. ^(a) Golden Rod.
¹⁶ Formerly st. s. The Howard Co.

¹⁷ Formerly st. s. Pul Le Roux.
¹⁸ Formerly st. s. ^(a) Marlon Cameron.
¹⁹ Formerly st. s. ^(b) Southern.
²⁰ Formerly st. s. Panay.
²¹ Formerly st. w. Hustler.
²² Formerly st. p. ^(a) Hanover.
²³ Formerly st. p. ^(b) Mandeville.

Line No.	Official No.	Signal and radio-call letters	Rig	Name of vessel	Tonnage		Dimensions			When built	Where built
					Gross	Net	Length	Breadth	Depth		
							Feet	Feet	Feet		
1	225341		St. s.	William Simmons.....	133	90	83.0	21.1	10.3	1926	Tottenville, N. Y.....
2	76064		St. s.	William Stewart.....	27	13	52.5	13.2	6.1	1869	Chester, Pa.....
3	219663		St. w.	WILLIAM WHIGHAM.....	364	290	147.5	33.4	5.2	1919	Ambridge, Pa.....
4	116190		St. s.	William A. Carroll.....	61	30	71.2	18.5	8.5	1883	Tottenville, N. Y.....
5	297468		St. s.	William A. Jamison.....	229	116	96.0	27.5	13.5	1910	Noank, Conn.....
6	205880		St. s.	WILLIAM A. MCGONAGLE.....	275	183	110.0	28.0	15.0	1908	Lorain, Ohio.....
7	214234		St. s.	WILLIAM A. MCGONAGLE.....	7,811	6,006	580.0	60.0	27.9	1916	Ecorse, Mich.....
8	214583	WJ CZ	St. s.	WILLIAM A. MCKENNEY.....	5,855	3,654	395.0	55.1	31.0	1916	Newport News, Va.....
9	202305	KDXZ	St. s.	WILLIAM A. PAINE.....	5,798	4,435	480.0	52.0	30.0	1905	Cleveland, Ohio.....
10	121187	WADI	St. s.	WILLIAM A. REISS.....	4,498	3,472	437.5	50.2	24.5	1901	Lorain, Ohio.....
11	220054	KLDI	St. s.	WILLIAM A. WHITNEY.....	145	47	100.0	24.1	11.2	1920	Superior, Wis.....
12	204121		St. s.	WILLIAM B. DAVOCK.....	4,220	2,671	420.0	52.0	23.0	1907	St. Clair, Mich.....
13	207981		St. s.	WILLIAM B. DICKSON.....	7,568	5,712	580.0	58.2	33.2	1910	Ecorse, Mich.....
14	209850		St. s.	William B. Murphy.....	300	172	151.6	24.1	13.0	1912	Rockland, Me.....
15	110732		St. s.	WILLIAM B. PIRKEY.....	3,886	3,032	413.2	48.0	21.0	1896	Cleveland, Ohio.....
16	212246		St. w.	Wm. H. Rodgers.....	216	246	148.0	27.5	1.9	1931	Paducah, Ky.....
17	207252		St. s.	WILLIAM B. SCHILLER.....	7,521	5,819	580.0	58.0	32.0	1909	Lorain, Ohio.....
18	217513	WTOU	St. s.	WILLIAM C. ATWATER.....	2,450	1,495	253.1	43.7	24.5	1919	Ecorse, Mich.....
19	224662	WDDL	St. s.	WILLIAM C. ATWATER.....	7,768	6,281	589.2	60.0	27.7	1925	River Rouge, Mich.....
20	218907	KLDJ	St. s.	William C. Moore.....	176	29	95.5	24.7	12.2	1919	Manitowoc, Wis.....
21	212197		St. s.	WILLIAM D. CRAWFORD.....	6,385	4,899	504.0	54.0	30.0	1914	Lorain, Ohio.....
22	213036		St. s.	Wm. D. KROPP.....	33	22	51.0	15.1	6.1	1915	Huffalo, N. Y.....
23	201197		St. s.	Wm. E. Cleary.....	90	61	75.6	19.5	11.0	1904	Newburgh, N. Y.....
24	202296		St. s.	WILLIAM E. COREY.....	6,363	5,045	557.8	56.0	26.5	1905	Chicago, Ill.....
25	81437		St. s.	William E. Doron.....	171	142	79.4	23.0	8.6	1893	Philadelphia, Pa.....
26	81807		St. s.	Wm. F. Fitch.....	3,629	2,632	346.0	48.0	28.0	1902	Wyandotte, Mich.....
27	221354	KDSR	St. s.	WILLIAM F. HUMPHREY.....	7,982	4,938	468.3	62.7	32.0	1921	Quincy, Mass.....
28	81493	KLDK	St. s.	Wm. F. McCauley.....	149	74	90.0	21.0	11.2	1894	Camden, N. J.....
29	207481		St. s.	William F. Meseck.....	104	111	57.5	25.8	11.0	1910	Tattenville, N. Y.....
30	81845		St. s.	Wm. F. Pletz.....	29	17	52.6	14.0	3.4	1902	Vermillion, Ohio.....
31	205017		St. s.	WILLIAM F. STIFEL.....	4,871	3,705	420.0	52.0	24.0	1908	St. Clair, Mich.....
32	222325	WLEP	St. w.	WILLIAM G. CLYDE.....	364	290	147.5	33.4	5.2	1922	Ambridge, Pa.....
33	228880		St. s.	WILLIAM G. CLYDE.....	7,918	6,157	587.2	60.2	27.4	1929	Lorain, Ohio.....
34	92768		St. s.	William G. Fox.....	59	40	61.9	19.0	8.8	1897	Tompkins Cove, N. Y.....
35	218690	KLDL	St. s.	Wm. O. Howard.....	475	218	139.6	30.3	15.7	1910	Savannah, Ga.....
36	224850	WADJ	St. s.	WILLIAM G. MATHER.....	8,662	6,810	601.0	62.0	27.7	1925	River Rouge, Mich.....
37	03046		St. s.	William G. Perry.....	610	401	162.0	36.0	13.2	1901	West Bay City, Mich.....
38	214684	WSCD	St. s.	Wm. G. Warden.....	9,114	5,686	500.0	68.2	27.0	1917	Newport News, Va.....
39	81723		St. s.	Wm. G. Williams.....	30	20	50.1	15.4	6.5	1900	East Boston, Mass.....
40	222834		St. s.	Wm. H. Anderson.....	160	71	97.0	26.0	8.4	1901	Shelbourne, N. S.....
41	81744		St. s.	Wm. H. Baldwin.....	38	26	54.0	16.8	6.8	1901	New Baltimore, N. Y.....
42	92227		St. s.	Wm. H. Baldwin.....	51	36	78.0	18.4	7.6	1890	Hardentown, N. J.....
43	80970		St. s.	William H. Clark.....	69	34	74.1	18.0	8.0	1883	Boston, Mass.....
44	212354		St. s.	WILLIAM H. DONNER.....	6,311	4,843	501.0	54.0	30.0	1911	Ashtabula, Ohio.....
45	81846		St. s.	Wm. H. Kinch.....	58	39	68.0	17.0	9.0	1902	Ferrysburg, Mich.....
46	213859	KEOC	St. s.	WILLIAM H. MACHEN.....	3,922	2,454	350.5	49.2	25.9	1916	Camden, N. J.....
47	81028	KLDM	St. s.	William H. Moody.....	259	176	115.0	27.5	9.2	1898	Essex, Mass.....
48	80111		St. s.	Wm. H. Seymour.....	52	26	66.0	17.3	8.5	1871	Erie, Pa.....
49	205180		St. s.	WILLIAM H. WOLF.....	6,281	4,767	504.0	54.0	30.0	1908	Lorain, Ohio.....
50	81757		St. s.	William H. Yerkes, Jr.....	59	40	73.0	18.0	8.4	1901	Solomons, Md.....
51	81693		St. s.	Wm. J. Bradley.....	99	67	84.0	19.5	9.5	1900	Camden, N. J.....
52	150185		St. s.	William J. Brennan.....	33	17	54.6	15.6	6.0	1879do.....
53	205835		St. s.	Wm. J. Conway.....	65	44	58.7	19.5	8.5	1908	Tottenville, N. Y.....
54	229485		St. s.	WILLIAM J. DICKEY.....	284	193	112.5	25.0	12.9	1930	Mariners Harbor, N. Y.....
55	121276		St. s.	Wm. J. Donaldson.....	173	118	103.0	21.4	12.0	1903	Baltimore, Md.....
56	204417		St. s.	WILLIAM J. FILBERT.....	7,962	6,199	585.0	60.0	32.0	1907	Lorain, Ohio.....

1 Formerly st. s. John Taxis.
 2 Formerly st. s. Sterling.
 3 Formerly st. s. Frank H. Peavoy.
 4 Formerly st. s. Sir William Siemens.
 5 Formerly st. s. Coulee.
 6 Formerly st. s. (a) Terrior,
 (b) Agnes A. Moran.

7 Formerly st. s. Agwibay.
 8 Formerly st. s. Axtell J. Byles.
 9 Formerly st. s. Henry N. Du Bois.
 10 Formerly st. s. Normanla.
 11 Formerly st. s. Major McKinley.
 12 Formerly st. s. Laborer.
 13 Formerly (a) British st. s. Harbinger,
 (b) st. s. Sea Gull.

Line No.	Service	Crew	Horsepower	Name of owner	Home port	Address of owner
1	Tow.	3	350	Simmons Lee Corporation (N. Y.)	New York, N. Y.	44 Whitehall Street.
2	Tow.	3	123	Hampton Towing Corporation (Va.)	Newport News, Va.	Hampton, Va.
3	Tow.	16	750	Carnegie Steel Co. (N. J.)	Pittsburgh, Pa.	434 Fifth Avenue.
4	Tow.	4	200	Carroll Towing Co. (N. Y.)	New York, N. Y.	Pier 5, Bush Docks. (B)
5	Tow.	7	1,000	Jay Street Terminal	do.	71 Water Street.
6	Tow.	16	800	Duluth, Missabe & Northern Ry. Co. (Minn.)	Duluth, Minn.	Wolvyn Building.
7	Frt.	29	2,000	Pittsburgh S. S. Co. (W. Va.)	do.	Wolvyn Building.
8	Frt.	34	2,200	Mystic S. S. Co. (Mass.) trustees	Boston, Mass.	250 Stuart Street.
9	Frt.	27	1,500	Pioneer S. S. Co. (Del.)	Wilmington, Del.	100 West Tenth Street.
10	Frt.	32	1,700	Reiss S. S. Co. (Del.)	do.	7 West Tenth Street.
11	Tow.	9	450	Merritt-Chapman & Whitney Corporation (Del.)	Duluth, Minn.	Alworth Building.
12	Frt.	27	1,400	Interlake S. S. Co. (Del.)	Wilmington, Del.	100 West Tenth Street.
13	Frt.	25	1,800	Pittsburgh S. S. Co. (W. Va.)	Duluth, Minn.	Wolvyn Building.
14	Fsh.	32	700	John A. Hayes	New London, Conn.	487 Williams Street.
15	Frt.	25	2,000	J. A. Paisley S. S. Co. (Del.)	Wilmington, Del.	100 West Tenth Street.
16	Tow.	8	450	McCrary-Rodgers Co. (Pa.)	Pittsburgh, Pa.	237 Fourth Avenue.
17	Frt.	25	1,880	Pittsburg S. S. Co. (W. Va.)	Duluth, Minn.	Wolvyn Building.
18	Frt.	25	1,350	Fall River Navigation Co. (Mass.)	Fall River, Mass.	150 South Main Street.
19	Frt.	30	2,050	Wilson Transit Co. (Del.)	Wilmington, Del.	100 West Tenth Street.
20	Tow.	12	750	John E. Moore Co. (N. Y.)	New York, N. Y.	17 Battery Place.
21	Frt.	31	1,800	Virginia S. S. Co. (Del.)	Wilmington, Del.	100 West Tenth Street.
22	Tow.	2	75	Charles V. Fix	Buffalo, N. Y.	1826 Niagara Street.
23	Tow.	9	240	Cornell Steamboat Co. (N. Y.)	Albany, N. Y.	22 Ferry Street, Kingston, N. Y.
24	Frt.	25	1,800	Pittsburgh Steamship Co. (W. Va.)	Duluth, Minn.	Wolvyn Building.
25	Fer.	5	150	Burlington & Bristol Steamboat Ferry Co. (N. J. and Pa.)	Philadelphia, Pa.	120 Itadcliff Street, Bristol, Pa.
26	Frt.	21	1,420	Jenkins S. S. Co. (Del.)	Cleveland, Ohio.	Terminal Tower.
27	Tnk.	39	3,000	Tide Water Associated Transport Corporation (Del.)	Wilmington, Del.	7 West Tenth Street.
28	Tow.	7	640	Atlantic Towing Co. (Del.)	Savannah, Ga.	228 East Bay Street.
29	Tow.	6	600	Mesek Towing & Transportation Co. (N. J.)	New York, N. Y.	Pier 59, North River.
30	Fsh.	3	50	A. G. Scheidhelm	Erle, Pa.	
31	Frt.	26	1,500	Columbia Transportation Co. (Del.)	Wilmington, Del.	100 West Tenth Street.
32	Tow.	6	1,400	Carnegie Steel Co. (N. J.)	Pittsburgh, Pa.	434 Fifth Avenue.
33	Frt.	32	2,400	Pittsburgh Steamship Co. (W. Va.)	Duluth, Minn.	Wolvyn Building.
34	Tow.	4	250	Carlton P. O'Connor	Buffalo, N. Y.	367 Plymouth Avenue.
35	Frt.	16	900	Thomas J. Howard	New York, N. Y.	1 Broadway.
36	Frt.	34	2,500	Cleveland-Cliffs S. S. Co. (Del.)	Wilmington, Del.	100 West Tenth Street.
37	Msc.	11	268	Pittsburgh Coal Co. (Ohio)	Cleveland, Ohio.	Terminal Tower.
38	Tnk.	46	3,000	Standard Shipping Co. (Del.)	Wilmington, Del.	30 Rockefeller Plaza, New York, N. Y.
39	Tow.	2	150	Ross Tow Boat Co. (Mass.)	Boston, Mass.	28 T Wharf.
40	Frt.	7	300	Croton Water Co. (N. Y.)	New York, N. Y.	109 Broad Street.
41	Tow.	4	106	Cornell Steamboat Co. (N. Y.)	Albany, N. Y.	22 Ferry Street, Kingston, N. Y.
42	Tow.	8	150	General Towing Co. (N. Y.)	New York, N. Y.	1609 Coleman Street (B).
43	Tow.	5	200	Mystic S. S. Co. (Trustees)	Boston, Mass.	250 Stuart Street.
44	Frt.	31	1,900	Mahoning S. S. Co. (Del.)	Cleveland, Ohio.	Lackawanna, N. Y.
45	Tow.	5	360	Great Lakes Dredge & Dock Co. (N. J.)	Duluth, Minn.	Exchange Building.
46	Frt.	35	2,000	Pocahontas Steamship Co. (Del.)	Wilmington, Del.	Dupont Building.
47	Frt.	6	360	Joseph H. York	Portland, Me.	91 School Street, South Portland, Me.
48	Tow.	5	376	John H. Hlecker	Sault Ste. Marie, Mich.	Corner Portage and Elm Streets.
49	Frt.	27	1,600	Gartland S. S. Co. (Del.)	Wilmington, Del.	7 West Tenth Street.
50	Tow.	8	350	Mystic S. S. Co. (Trustees)	Boston, Mass.	250 Stuart Street.
51	Tow.	10	350	American Dredging Co. (Pa.)	Philadelphia, Pa.	308 Chestnut Street.
52	Tow.	6	70	Ross M. Coyne	New York, N. Y.	15 Moore Street, c/o Taylor Towing Co.
53	Tow.	4	200	Stanwood Towing Co. (N. J.)	do.	17 Battery Place.
54	Tow.	5	900	Baltimore and Ohio Railroad Co. (Md.)	Baltimore, Md.	Baltimore and Charles Streets.
55	Tow.	13	600	Donaldson Towing & Lightering Co. (Del.)	Philadelphia, Pa.	Bourse Building.
56	Frt.	25	1,880	Pittsburgh Steamship Co. (W. Va.)	Duluth, Minn.	Wolvyn Building.

¹¹ Formerly st. s. (a) *Majestic*.
(b) *Hercules*.

¹² Formerly st. s. *Bristol*.

¹³ Formerly (a) st. s. *Wm. H. Seymour*.
(b) *Canadian st. s. Wm. H. Seymour*.

¹⁴ Formerly st. s. (a) *Pallas*.
(b) *Christiana Baird*.

¹⁵ Formerly st. s. (a) *Fireproof*.

(b) U. S. E. F. C. A. I. S. C. No. 1.
¹⁶ Formerly st. s. *William M. Mills*.

Line No.	Official No.	Signal and radio-call letters	Rig	Name of vessel	Tonnage		Dimensions			When built	Where built
					Gross	Net	Length	Breadth	Depth		
1	212224		St. s.	WILLIAM J. GAYNOR.....	270	183	109.3	24.9	13.4	1914	Elizabethport, N. J. ...
2	200546		St. s.	Wm. J. Kelly.....	52	26	66.4	18.8	6.4	1903	Scranton, Miss.....
3	214586		St. s.	William J. Moran.....	92	62	76.7	20.7	8.9	1916	West New Brighton, N. Y.....
4	207790		St. s.	William J. Olcott..... [†]	7,598	5,712	580.0	58.2	33.2	1910	Ecorse, Mich.....
5	76485		St. s.	William J. Tracy..... [†]	138	94	85.0	26.5	10.2	1884	Philadelphia, Pa.....
6	111172		St. s.	WILLIAM L. STRONG.....	203	138	102.0	24.0	12.6	1898	Camden, N. J.....
7	217126	WFOO	St. s.	WILLIAM N. PAGE..... [†]	5,438	3,339	368.6	55.2	30.5	1918	do.....
8	81817		St. s.	Wm. P. Congdon..... [†]	68	34	75.2	18.0	7.8	1889	do.....
9	216311		St. s.	WILLIAM P. COWAN..... [†]	5,429	3,962	420.0	65.0	28.0	1918	Lorain, Ohio.....
10	219187		St. s.	WILLIAM P. FERLEY..... [†]	183	92	93.9	24.0	12.0	1919	New Orleans, La.....
11	208187		St. s.	WILLIAM P. PALMER..... [†]	7,602	5,746	580.0	58.2	33.2	1910	Ecorse, Mich.....
12	205622		St. s.	WILLIAM P. SNYDER, Jr..... [†]	8,603	6,050	590.0	64.2	34.2	1912	do.....
13	81597		St. s.	WILLIAM R. LINN..... [†]	3,878	2,637	400.0	48.3	23.9	1898	Chicago, Ill.....
14	81806		St. s.	William S. Brusstar.....	174	99	132.0	20.0	9.6	1902	Baltimore, Md.....
15	80149		St. s.	Wm. S. Earl.....	24	12	55.0	14.8	6.8	1859	Philadelphia, Pa.....
16	3141	KLDN	St. s.	William S. Keeler.....	143	104	108.4	22.0	9.4	1881	do.....
17	80501		St. s.	Wm. S. Stokley.....	83	83	96.5	18.0	8.4	1875	do.....
18	135288		St. s.	Wm. T. Lauriat.....	65	45	60.0	20.4	6.0	1877	Norwalk, Conn.....
19	221508	KDHS	St. s.	Wm. Boyce Thompson..... [†]	7,001	4,350	430.3	69.3	33.2	1921	Quincy, Mass.....
20	226994		St. w.	Wm. Larimer Jones.....	420	192	136.0	34.0	7.3	1930	Jeffersonville, Ind.....
21	81538		St. s.	Wille.....	14	9	40.2	14.0	4.8	1890	Philadelphia, Pa.....
22	217129	KLDO	St. s.	WILLIAMANTIC..... [†]	4,857	2,992	379.4	53.0	27.0	1918	Tacoma, Wash.....
23	225171		St. s.	WILLIAMSBURG..... [†]	593	403	142.0	37.6	13.5	1925	Marliners Harbor, N. Y.....
24	207551		St. s.	WILLIAMSPORT..... [†]	177	120	95.8	24.5	12.4	1911	Port Richmond, N. Y.....
25	208397		St. s.	WILLIS L. KING..... [†]	7,598	5,712	580.0	58.2	33.2	1910	Ecorse, Mich.....
26	217292	WKU	St. s.	WILLKENO..... [†]	0,548	4,075	415.0	55.7	31.9	1918	Osaka, Japan.....
27	219581	KUBL	St. s.	WILLSOLO..... [†]	6,076	3,729	401.4	53.2	31.9	1920	Vancouver, Wash.....
28	219684	KUGB	St. s.	WILLZIFO..... [†]	0,617	4,101	415.1	55.7	32.0	1919	Osaka, Japan.....
29	81704		St. s.	WILMINGTON.....	225	93	88.0	22.0	12.2	1900	Wilmington, Del.....
30	224176	KLDP	St. s.	WILSON..... [†]	144	58	90.1	19.6	10.3	1899	Detroit, Mich.....
31	81668		St. s.	Wilson P. Foss.....	58	39	64.2	18.0	8.1	1899	Brooklyn, N. Y.....
32	222720	KLDQ	St. s.	WILTON..... [†]	1,827	1,094	233.6	40.2	24.3	1923	Sparrows Point, Md.....
33	157591		St. s.	Windber..... [†]	107	73	80.4	21.0	9.7	1900	Noank, Conn.....
34	216767	WFEE	St. s.	WINDING GULF..... [†]	5,438	3,339	368.6	55.2	30.5	1918	Camden, N. J.....
35	216076	WJDK	St. s.	WIND RUSH..... [†]	6,489	3,426	410.0	54.2	27.0	1918	Portland, Ore.....
36	211820		St. s.	Windsor.....	208	113	101.0	20.6	8.7	1913	Tottenville, N. Y.....
37	230113		St. s.	WINDSOR.....	3,131	2,007	368.0	66.1	19.4	1930	Toledo, Ohio.....
38	81418		St. s.	Winfield S. Cahill.....	64	28	71.0	18.6	8.0	1892	Baltimore, Md.....
39	81626	WJCL	St. s.	WINIFRED..... [†]	2,651	1,520	283.5	42.2	21.1	1890	Bath, Me.....
40	81260		St. s.	Winona.....	20	10	47.0	13.2	5.7	1898	Noank, Conn.....
41	218551	KIZR	St. s.	WINONA COUNTY..... [†]	6,049	3,767	395.5	55.0	31.4	1919	Kearny, N. J.....
42	213253		St. s.	WINSLOW..... [†]	313	202	109.7	25.0	8.4	1915	Seattle, Wash.....
43	219746	KUJS	St. s.	WINSTON-SALEM..... [†]	6,223	3,842	395.3	55.1	31.4	1920	Wilmington, N. C.....
44	214447		St. s.	WINTERTHUR.....	103	62	76.4	19.3	9.6	1916	Wilmington, Del.....
45	81543	KMWN	St. s.	WINTHROP..... [†]	352	239	125.4	26.3	15.0	1896	Philadelphia, Pa.....
46	81762		St. s.	Winthrop.....	43	20	57.0	16.5	6.8	1900	Winthrop, N. C.....
47	115912		St. s.	Winthrop.....	58	33	90.0	18.5	7.5	1883	Wilmington, Del.....
48	157399	KLDR	St. s.	WINYAH.....	143	74	115.0	20.5	9.4	1894	Sparrows Point, Md.....
49	212367		St. s.	WISCONSIN.....	98	60	71.0	20.0	12.5	1914	Cleveland, Ohio.....
50	216711	KEKM	St. s.	WISCONSIN..... [†]	0,076	3,729	401.4	53.2	31.0	1919	Vancouver, Wash.....
51	81245		St. s.	Wonder.....	34	17	58.2	16.8	6.9	1859	Tottenville, N. Y.....
52	232751		St. s.	Woodbine.....	73	60	89.2	15.6	7.0	1913	New Brighton, N. Y.....
53	217937	KLDT	St. s.	Woodman..... [†]	358	198	126.0	20.9	13.7	1910	Solomons, Md.....
54	209668	KLDU	St. s.	WOONSOCKET..... [†]	512	336	162.0	28.2	12.0	1909	Ferrysburg, Mich.....
55	222830		St. s.	WORRELL CLARKSON..... [†]	8,203	6,789	588.0	60.2	27.4	1923	Toledo, Ohio.....
56	145841	KLDV	St. s.	Wotoco..... [†]	252	131	114.1	25.5	14.5	1900	East Boston, Mass.....
57	200240		St. s.	Wrestler..... [†]	149	101	108.0	25.9	10.6	1903	Athens, N. Y.....
58	81850		St. s.	WYADDA.....	132	90	85.9	19.1	11.0	1902	Seattle, Wash.....
59	200458	WADR	St. s.	WYANDOTTE..... [†]	2,450	1,541	346.0	48.2	24.0	1908	Ecorse, Mich.....

[†] Formerly st. s. Emergency.
^a J. H. Huttler.
^b Formerly st. s. New York Central Lighterage Co. No. 9.
^c New York Central No. 9.
^d O. C. Cleveland.
[†] Formerly st. s. Robert Van Wyck.
^a st. s. Degolia.
^b Formerly U. S. N. st. s. Degolia.
^c st. s. Degolia.

[†] Formerly st. s. Hattler.
[†] Formerly st. s. Enterprise.
[†] Formerly st. s. Henry A. Meyer.
[†] Formerly st. s. P. H. R. No. 34.
[†] Formerly st. s. Eastern Light.
[†] Formerly st. s. a Pawlet.
[†] Golden Wall.
[†] Formerly st. s. Eastern Mariner.

Line No.	Service	Crew	Horsepower	Name of owner	Home port	Address of owner
1	Frb.	12	050	City of New York.....	New York, N. Y.....	Municipal Building.
2	Tow.	8	150	Suderman & Young (Tex.).....	Galveston, Tex.....	216 United States National Bank Building.
3	Tow.	5	300	Tug William J. Moran (N. Y.).....	New York, N. Y.....	17 Battery Place.
4	Frt.	25	1,800	Pittsburgh Steamship Co. (W. Va.).....	Duluth, Minn.....	Wolvyn Building.
5	Tow.	6	224	Mary T. Tracy.....	New York, N. Y.....	820 Eighth Avenue (B).
6	Frb.	10	400	City of New York.....	do.....	Municipal Building.
7	Frt.	61	2,500	Myalic Steamship Co. (Mass.) (trustees).....	Boston, Mass.....	250 Stuart Street.
8	Tow.	0	200	J. J. Lockwood.....	Charleston, S. C.....	12-A Rutledge Avenue.
9	Tnk.	31	2,000	Standard Oil Co. (Ind.).....	Chicago, Ill.....	910 South Michigan Avenue.
10	Tow.	14	650	Great Lakes Dredge and Dock Co. (N. J.).....	Duluth, Minn.....	Exchange Building.
11	Frt.	25	1,800	Pittsburgh Steamship Co. (W. Va.).....	do.....	Wolvyn Building.
12	Frt.	35	2,500	Shenango Furnace Co. (Pa.).....	Pittsburgh, Pa.....	612 Oliver Building.
13	Frt.	30	1,800	Pittsburgh S. S. Co. (W. Va.).....	Duluth, Minn.....	Wolvyn Building.
14	Fsh.	6	275	Reedville Oil & Guano Co. (Va.).....	Reedville, Va.....	Mills, Va.
15	Tow.	2	120	Cornell Steamboat Co. (N. Y.).....	Albany, N. Y.....	22 Ferry Street, Kingston, N. Y.
16	Tow.	10	385	Elmer A. Keeler.....	New York, N. Y.....	Whitestone, L. I., N. Y.
17	Pol.	7	300	City of Philadelphia.....	Philadelphia, Pa.....	City Hall.
18	Oys.	5	75	Ernest E. Hall.....	New Haven, Conn.....	59 Front Street.
19	Tnk.	34	3,000	Shinahr Navigation Co. (Del.).....	New York, N. Y.....	45 Nassau Street.
20	Tow.	23	700	Vesta Coal Co. (Pa.).....	Pittsburgh, Pa.....	311 Ross Street.
21	Tow.	3	60	Megoe Brothers Ltd. (Del.).....	Philadelphia, Pa.....	Drexel Building.
22	Frt.	44	2,500	United States Shipping Board.....	Tacoma, Wash.....	do.
23	Fer.	5	650	City of New York.....	New York, N. Y.....	Municipal Building.
24	Tow.	7	120	Pennsylvania R. R. Co. (Pa.).....	do.....	Pier D, Jersey City, N. J.
25	Frt.	24	1,800	Interstate Steamship Co. (W. Va.).....	Duluth, Minn.....	Albroad Building.
26	Frt.	52	3,300	Williams S. S. Corporation (Del.).....	New York, N. Y.....	90 North Street.
27	Frt.	30	2,500	do.....	do.....	do.
28	Frt.	48	3,200	do.....	do.....	do.
29	Tow.	6	650	Pennsylvania H. R. Co. (Pa.).....	do.....	Pier D, Jersey City, N. J.
30	Tow.	7	350	Washington Tug & Barge Co. (Wash.).....	Seattle, Wash.....	Colman Dock.
31	Tow.	4	175	Cornell Steamboat Co. (N. Y.).....	Albany, N. Y.....	22 Ferry Street, Kingston, N. Y.
32	Frt.	26	1,300	Eastern Steamship Lines (Me.).....	Newport News, Va.....	Box 1434, Richmond, Va.
33	Tow.	6	170	Staples Coal Co. (Mass.).....	Fall River, Mass.....	404 Davol Street.
34	Frt.	39	2,500	Mystic Steamship Co. (trustees).....	Boston, Mass.....	250 Stuart Street.
35	Frt.	33	2,500	Shepard S. S. Co. (Mo.).....	Portland, Me.....	477 Congress Street.
36	Frt.	8	300	U. S. Gypsum Transportation Co. (N. Y.).....	New York, N. Y.....	17 State Street.
37	Fer.	46	5,200	Wabash Railway Co. (Ind.).....	Detroit, Mich.....	115 Twelfth Street.
38	Tow.	5	200	New Haven Towing Co. (Conn.).....	New Haven, Conn.....	Bella Dock.
39	Tnk.	32	1,200	Gulf Refining Co. (Tex.).....	Port Arthur, Tex.....	Oil Office Building.
40	Fsh.	5	50	Seaconnet River Fishing Co. (R. I.).....	Newport, R. I.....	Tiverton, R. I.
41	Frt. †	39	2,500	United States Shipping Board.....	Newark, N. J.....	Kearny, N. J.
42	Pas.	10	750	Klipsop County Transportation Co. (Wash.).....	Seattle, Wash.....	Canadian National Dock.
43	Frt. †	43	2,800	United States Shipping Board.....	Wilmington, N. C.....	do.
44	Tow.	8	250	Reading Co. (Pa.).....	Wilmington, Del.....	100 Maryland Avenue.
45	Tow.	12	800	J. S. Packard Dredging Co. (N. J.).....	Providence, R. I.....	c/o Trilmont Dredging Co., 10 State Street, Boston, Mass.
46	Frt.	5	120	P. P. Walker.....	Norfolk, Va.....	241 West Thirty-sixth Street.
47	Tow.	3	200	Steamtug Winthrop (N. Y.).....	New York, N. Y.....	764 Court Street (B).
48	Frt.	6	300	H. Christiansen & Sons (Minn.).....	Duluth, Minn.....	Buchanan Street and Lake Avenue South.
49	Tow.	5	500	Great Lakes Towing Co. (N. J.).....	do.....	N. P. Dock.
50	Frt. †	40	2,800	States S. S. Co. (Nev.).....	Portland, Ore.....	Porter Building.
51	Tow.	4	42	Newtown Creek Towing Co. (N. Y.).....	New York, N. Y.....	17 Battery Place.
52	Frt.	5	135	Nick Paxos.....	Philadelphia, Pa.....	304 South Fourth Street.
53	Tow.	13	1,000	Card Towing Line (N. Y.).....	New York, N. Y.....	15 Moore Street.
54	Pas.	21	700	Colonial Navigation Co. (N. Y.).....	do.....	Pier 11, North River, foot Liberty Street.
55	Frt.	31	2,100	Kinsman Transit Co. (Del.).....	Wilmington, Del.....	100 West Tenth Street.
56	Tow.	11	700	Steel Barge Corporation (Va.).....	Norfolk, Va.....	Ranoke Dock.
57	Tow.	8	650	Cottman Co. (Md.).....	Baltimore, Md.....	Baltimore Trust Building.
58	Tow.	5	450	Henry C. Peterson (Calif.).....	San Francisco, Calif.....	Pier 16.
59	Frt.	20	1,100	Wyandotte Transportation Co. (Mich.).....	Detroit, Mich.....	1622 Ford Building.

¹¹ Formerly U. S. Engineers, st. s. General J. M. Wilson
¹² U. S. N. Harbor Tug Wilson.
¹³ Formerly st. s. D. B. Dearborn.
¹⁴ Formerly st. s. Westbrook.
¹⁵ a David H.
¹⁶ Formerly st. s. August Johnson.
¹⁷ c Stephen Guardino.
¹⁸ Formerly st. s. Bainbridge.

¹⁹ Formerly st. s. S. Thos. Brown.
²⁰ Formerly st. s. Dungeness.
²¹ Formerly st. s. Wawona.
²² Formerly U. S. Light House st. s. Woodbine.
²³ Formerly st. s. Mackinac.
²⁴ Formerly st. s. Tormentor.
²⁵ Formerly st. s. Roger Williams.

Steam Vessels

Line No.	Official No.	Signal and radio-call letters	Rig	Name of vessel	Tonnage		Dimensions			When built	Where built
					Gross	Net	Length	Breadth	Depth		
1	227068		St. s.	WYDABILITY.....□	90	64	100.3	15.0	8.7	1918	Hristol, R. I.....
2	232142		St. w.	WYNOKA.....□+‡	550	550	170.0	36.0	5.7	1899	Dubuque, Iowa.....
3	81068		St. p.	Wyoming.....	833	641	171.0	36.7	13.4	1885	Wilmington, Del.....
4	203805	KLDW	St. s.	WYOMING.....	398	270	140.0	26.8	15.8	1906	Port Richmond, N. Y.....
5	219090	KOJJ	St. s.	WYOMING.....□+⊙	2,089	1,667	253.4	43.8	20.2	1919	Manitowoc, Wis.....
6	229004		St. s.	WYOMING.....	94	32	78.8	20.0	12.4	1920	Cleveland, Ohio.....
7	200666	KLDX	St. s.	WYOMISSING.....	222	151	104.6	24.0	11.8	1904	Philadelphia, Pa.....
8	218705	KITL	St. s.	WYTHEVILLE.....	6,098	3,790	395.5	55.0	31.4	1919	Kearny, N. J.....
9	220320	KDDF	St. s.	YAKA.....□+⊙	5,432	3,335	400.7	54.2	30.2	1920	Harriman, Pa.....
10	204047	WSOT	St. s.	YALE.....□+‡	3,818	514	376.0	61.3	20.2	1906	Chester, Pa.....
11	209972		St. s.	YALE.....	99	36	71.0	20.0	10.2	1909	Cleveland, Ohio.....
12	223525		St. s.	YALE.....	1,670	1,136	223.8	42.1	14.1	1923	Elizabethport, N. J.....
13	220770	KDJK	St. s.	YALZA.....□+⊙	5,976	3,700	400.7	54.2	30.2	1920	Harriman, Pa.....
14	200980		St. p.	Yankee.....	790	410	199.0	31.0	12.1	1904	Boston, Mass.....
15	221467	KDTG	St. s.	YANKEE ARROW.....□+‡	8,046	4,960	468.3	62.7	32.0	1921	Camden, N. J.....
16	209870		St. s.	Yantio.....	35	19	56.6	18.0	5.0	1912	Noank, Conn.....
17	220717	KDHK	St. s.	YAPALAGA.....□+⊙	5,976	3,700	400.7	54.2	30.2	1920	Harriman, Pa.....
18	226335	KGAY	St. s.	YARMOUTH.....□+‡	5,043	2,714	365.5	55.7	26.7	1927	Philadelphia, Pa.....
19	27677		St. s.	Yellow Jacket.....	60	28	66.5	18.5	8.5	1900	Seattle, Wash.....
20	226360		El. s.	YERBA BUENA.....□+‡	2,075	1,325	256.0	68.0	18.7	1927	Oakland, Calif.....
21	225695		St. w.	YOCONA.....	349	226	153.5	34.0	5.8	1919	Dubuque, Iowa.....
22	221009	KDNS	St. s.	YORBA LINDA.....□+‡	6,900	4,250	435.0	56.2	33.5	1921	Alameda, Calif.....
23	300837		St. s.	YORK.....	223	145	92.0	22.0	12.1	1904	Richmond, Va.....
24	220821	KDKP	St. s.	YORK.....□+‡	2,677	1,660	233.4	43.8	26.2	1920	Saginaw, Mich.....
25	218466	KICP	St. s.	YORKMAR.....□+‡	5,612	3,496	400.8	64.2	29.2	1919	Seattle, Wash.....
26	227462	KLDY	St. s.	YORKTOWN.....	1,647	817	269.3	53.1	15.8	1928	Newport News, Va.....
27	224294		St. s.	YORRVILLE.....	593	403	142.0	37.5	13.5	1929	Brooklyn, N. Y.....
28	27662	WDDT	St. s.	YOSEMITE.....	3,554	2,719	356.0	50.0	28.0	1901	Wyandotte, Mich.....
29	222722		St. s.	YOSEMITE.....	1,782	1,120	216.7	42.1	17.3	1923	San Francisco, Calif.....
30	226775		St. w.	YOUGHIOGHENY.....	427	296	147.7	33.4	6.1	1927	Ambridge, Pa.....
31	218078	KIFX	St. s.	YOUNGSTOWN.....□+⊙	6,633	4,121	395.5	55.0	31.4	1919	Kearny, N. J.....
32	220506	WPHH	St. s.	YOUNGSTOWN.....	2,282	6,430	680.0	60.2	27.8	1920	Lorain, Ohio.....
33	222704		St. s.	YOUNGSTOWN.....	1,533	1,056	206.0	44.0	17.4	1922	Mariners Harbor, N. Y.....
34	22936	WCCZ	St. s.	YUKON.....□+‡	5,863	3,638	360.0	50.0	19.9	1899	Philadelphia, Pa.....
35	165172		St. w.	Yukon.....	642	603	164.8	35.3	5.9	1913	Seattle, Wash.....
36	212583	KDOI	St. s.	ZACAPA.....□+‡	4,736	2,718	378.9	50.3	29.1	1909	Belfast, Ireland.....
37	218701	KIOS	St. s.	ZAREMBO.....□+⊙	4,957	3,073	390.2	53.1	27.0	1919	Tacoma, Wash.....
38	228150	KLDZ	St. s.	ZELDA.....	396	269	145.3	25.1	15.0	1911	Aberdeen, Scotland.....
39	28129		St. s.	ZENITH CITY.....△	3,581	2,435	387.5	48.3	23.0	1895	Chicago, Ill.....
40	28142		St. s.	Zetes.....	44	22	58.8	17.4	6.9	1900	East Boston, Mass.....
41	225632	KLEA	St. s.	Zizania.....	439	298	157.3	27.3	10.7	1888	Baltimore, Md.....
42	28101		St. s.	Zophar Mills.....	185	121	120.5	25.2	8.0	1882	Wilmington, Del.....

‡ Formerly U. S. Engineer Corps st. w. Wynoka.
 † Formerly st. s. Lake Galtus.
 † Formerly st. p. J. T. Morse.
 † Formerly U. S. Coast Guard st. s. Yocona.

‡ Formerly st. s. P. R. R. No. 9.
 † Formerly st. s. Lake Galtus,
 † Formerly st. s. West Islay,
 † Formerly st. s. William Perkins.

Line No.	Service	Crew	Horsepower	Name of Owner	Home port	Address of owner
1	Pas.	3	1,200	Alfred W. Bearse.....	New York, N. Y.....	205 Bergenline Avenue, North Bergen, N. J.
2	Tow.	22	600	Inland Waterways Corporation (U. S.).....	St. Louis, Mo.....	Customhouse.
3	Fer.	6	600	City of New York.....	New York, N. Y.....	Municipal Building.
4	Tow.	16	900	Interports Transportation Corporation (N. Y.).....	New York, N. Y.....	17 Battery Place.
5	Frt.†	41	1,500	Merchants & Miners Transportation Co. (Md.).....	Baltimore, Md.....	112 South Gay Street.
6	Tow.	4	700	Great Lakes Towing Co. (N. J.).....	Duluth, Minn.....	N. P. Dock.
7	Tow.	12	500	Reading Co. (Pa.).....	Philadelphia, Pa.....	Reading Terminal.
8	Frt.	40	3,000	American Diamond Lines (Del.).....	New York, N. Y.....	89 Broadway.
9	Frt.†	33	3,000	Waterman S. S. Corporation (Ala.).....	Mobile, Ala.....	Merchants' National Bank Building.
10	Pas.	124	10,000	Los Angeles S. S. Co. (Calif.).....	Los Angeles, Calif.....	Box 218, Wilmington, Calif.
11	Tow.	4	500	Great Lakes Towing Co. (N. J.).....	Cleveland, Ohio.....	Union Trust Building.
12	Frt.	14	2,000	John W. Sullivan Co. (N. Y.).....	New York, N. Y.....	827 East Ninth Street.
13	Frt.†	41	3,000	United States Shipping Board.....	Philadelphia, Pa.....	Bourse Building.
14	Pas.	29	600	Yankee Ship Corporation (N. Y.).....	New York, N. Y.....	350 Madison Avenue.
15	Tnk.	40	3,200	Standard-Vacuum Transportation Co. (Del.).....	do.....	26 Broadway.
16	Pas.	3	200	Carl H. Schmidt.....	New Haven, Conn.....	504 Woodward Avenue.
17	Frt.	42	3,000	United States Shipping Board.....	Philadelphia, Pa.....	Bourse Building.
18	Pas.	141	7,500	Nova Scotia S. S. Corporation (Me.).....	Portsmouth, N. H.....	India Wharf, Boston, Mass.
19	Tow.	6	200	Pacific Tow Boat Co. (Wash.).....	Seattle, Wash.....	3414 Iowa Avenue.
20	Fer.	45	2,250	Railway Equipment & Realty Co. Ltd. (Del.).....	San Francisco, Calif.....	2129 Grove Street, Oakland, Calif.
21	Tow.	14	450	Fallon-Tully Transportation Co. (Tenn.).....	Memphis, Tenn.....	Hickford Station.
22	Tnk.	35	3,100	Standard-Vacuum Transportation Co. (Del.).....	New York, N. Y.....	26 Broadway.
23	Tow.	5	500	Pennsylvania R. R. Co. (Pa.).....	do.....	Jersey City, N. J.
24	Frt.	40	1,500	Merchants & Miners Transportation Co. (Md.).....	Baltimore, Md.....	112 South Gay Street.
25	Frt.†	34	2,500	Calmar S. S. Corporation (Del.).....	New York, N. Y.....	25 Broadway.
26	Pas.	45	2,700	Chesapeake S. S. Co. (Md.).....	Baltimore, Md.....	Light and Lee Streets.
27	Fer.	3	650	City of New York.....	New York, N. Y.....	Municipal Building.
28	Frt.	23	1,000	Fontana S. S. Co. (Del.).....	Wilmington, Del.....	100 West Tenth Street.
29	Fer.	13	1,400	Southern Pacific Golden Gate Ferries (Calif.).....	San Francisco, Calif.....	65 Market Street.
30	Tow.	18	750	Carnegie Steel Co. (N. J.).....	Pittsburgh, Pa.....	434 Fifth Avenue.
31	Frt.	33	2,500	Lykes Bros., Ripley S. S. Co. (La.).....	Houston, Tex.....	Cotton Exchange Building.
32	Frt.	35	2,300	Interlake S. S. Co. (Del.).....	Wilmington, Del.....	100 West Tenth Street.
33	Fer.	9	1,500	Erie Railroad Co. (N. Y.).....	New York, N. Y.....	60 Church Street.
34	Pas.	115	5,000	Alaska S. S. Co. (Nev.).....	do.....	120 Broadway.
35	Pas.	34	400	American Yukon Navigation Co. (W. Va.).....	Juneau, Alaska.....	Sklarway, Alaska.
36	Pas.	102	3,650	United Fruit S. S. Corporation (Del.).....	New York, N. Y.....	Pier 3, N. R.
37	Frt.†	34	2,500	American-West African Line (N. Y.).....	do.....	17 Battery Place.
38	Frb.	22	550	North Atlantic Trawling Corporation (Del.).....	Wilmington, Del.....	70 College Street, New Haven, Conn.
39	Frt.	25	1,100	Pittsburgh S. S. Co. (W. Va.).....	Duluth, Minn.....	Wolf in Building.
40	Tow.	5	250	Mystic S. S. Co. (Mass.), trustees.....	Boston, Mass.....	250 Stuart Street.
41	Frt.	16	650	James A. Ross.....	do.....	185 Devonshire Street.
42	Frb.	12	550	City of New York.....	New York, N. Y.....	Municipal Building.

† Formerly st. s. H. H. Porter.
 ‡ Formerly st. s. Mexico.
 § Formerly st. s. Colon.
 ¶ Formerly British st. s. Zacapa.

|| Formerly a British st. s. Watchful.
 ||| Formerly French st. s. Xolda.
 ||| Formerly U. S. lighthouse tender Zizania.

MOTOR

[For explanations and abbreviations see p. 6]

Line No.	Official No.	Signal and radio-call letters	Rig	Name of vessel	Tonnage		Register dimensions			When built	Where built
					Gross	Net	Length	Breadth	Depth		
							Feet	Feet	Feet		
1	213489		Ga. s.	A. I.	18	15	60.8	9.8	4.2	1915	Tacoma, Wash.
2	230000		Ga. s.	A. I.	14	9	37.6	11.8	4.8	1930	Everett, Wash.
3	223764		Ol. s.	A. G.	11	7	36.0	12.1	3.8	1916	San Francisco, Calif.
4	220015		Ga. s.	A. K.	10	7	34.7	9.9	4.2	1920	Seattle, Wash.
5	221565		Ol. s.	A. W.	15	12	34.5	10.0	4.6	1920	Munitowoc, Wis.
6	229365		Ol. s.	A. B. C.	11	7	44.6	11.2	4.7	1918	Los Angeles, Calif.
7	107541		Ga. s.	A. C. D.	14	13	39.4	14.0	3.7	1920	South Boston, Mass.
8	224234		Ga. s.	A. E. F.	13	8	37.5	12.0	2.9	1924	Lockport, La.
9	211392		Ga. s.	A. H. J.	14	12	38.0	9.8	4.0	1912	Elk Rapids, Mich.
10	213025		Ga. s.	A. R. B.	16	11	39.2	11.6	5.8	1915	Seattle, Wash.
11	228456		Ol. s.	A. R. B. 2.	23	16	43.5	12.9	5.0	1929	Craig, Alaska
12	223212		Ga. s.	A-to-Z.	14	11	35.2	12.2	6.7	1933	Mystic, Conn.
13	229451		Ol. s.	A. R. Co. BARGE No. 14.	48	33	58.7	15.1	7.2	1930	Philadelphia, Pa.
14	200821		Ga. s.	A. Booth.	14	10	50.7	11.7	3.6	1904	Astoria, Oreg.
15	106779		Ga. s.	A. Francis.	10	8	41.8	10.3	2.8	1890	Atlantic, N. C.
16	106584		Ga. s.	A. Gillis.	11	7	53.0	13.4	3.5	1888	Somerset County, Md.
17	231940		Ol. s.	A. Jeffery.	29	20	41.8	13.1	5.4	1932	Manitowoc, Wis.
18	232635		Ol. s.	A. Oliveira.	15	6	39.0	13.4	4.6	1930	Fernandina, Fla.
19	106781		Ga. s.	A. Rasmussen.	20	9	58.0	16.4	4.0	1890	Tilghmans Island, Md.
20	220040		Ga. p.	A. A. Hrame.	12	12	64.5	18.7	2.1	1920	Louisville, Ky.
21	224269		Ol. s.	A. A. Kemp.	25	17	48.0	13.4	4.2	1924	Coconut Grove, Fla.
22	225238		Ol. s.	A. B. Govey.	10	6	33.0	11.1	4.8	1925	Seattle, Wash.
23	210903		Ga. s.	A. B. Johnson.	13	6	45.1	10.1	4.1	1912	Norfolk, Va.
24	214775		Ga. s.	A. B. Newcomb.	34	14	61.8	20.5	5.2	1917	Greenwich Pier, N. J.
25	201827		Ga. s.	A. C. Tresselt.	11	8	34.3	14.0	4.1	1905	Atlantic City, N. J.
26	229200		Ol. s.	A. D. CANULETTE.	70	32	70.8	17.6	6.6	1929	Slidell, La.
27	107004		Ga. s.	A. E. Parks.	20	13	60.0	14.7	4.6	1893	Fairmont, Md.
28	107816		Ga. s.	A. E. Vreeland.	21	12	43.0	15.9	4.4	1902	Stratford, Conn.
29	106960		Ga. s.	A. E. Whitaker.	21	11	47.0	17.2	5.1	1893	Bridgeton, N. J.
30	226342	WHEJ	Ol. s.	A. E. Williams.	75	40	80.4	20.9	8.9	1927	Alameda, Calif.
31	226432		Ol. s.	A. F. Rich.	74	50	67.1	17.6	9.4	1927	Seattle, Wash.
32	223969		Ga. s.	A. F. Warren.	127	103	86.8	22.9	11.3	1924	Pensacola, Fla.
33	224476		Ol. s.	A. G. Laun.	111	75	81.5	20.8	9.8	1918	Kingston, N. Y.
34	228138		Ol. s.	A. G. Price.	52	36	58.4	21.0	6.3	1928	Hudson, Md.
35	227932		Ol. s.	A. J. Meerwald.	57	46	70.3	22.1	6.3	1928	Dorchester, N. J.
36	229053		Ol. s.	A. J. PATMORE.	858	673	200.0	34.2	12.2	1915	Chatham, England.
37	105572		Ga. s.	A. J. Tubman.	35	32	55.8	19.9	5.9	1876	Somerset County, Md.
38	223123		Ga. s.	A. L. Lindsley.	14	9	36.6	10.3	4.6	1923	Seattle, Wash.
39	224370		Ol. s.	A. M. Howard.	75	68	61.8	30.0	5.2	1924	Memphis, Tenn.
40	106322		Ga. s.	A. M. Smith.	16	15	49.0	15.5	3.4	1884	Northport, N. Y.
41	227773		Ga. s.	A. R. Myers.	32	21	52.9	15.2	5.0	1928	Chincoteague, Va.
42	208452		Ga. s.	A. S. Dames.	6	5	29.2	12.3	2.9	1911	Patchogue, N. Y.
43	1930		Ga. s.	A. T. Haynes.	35	23	50.0	19.7	5.5	1869	Trenton, Me.
44	106377		Ga. s.	A. W. Ruark.	15	7	36.3	14.5	3.7	1885	Mudston, Md.
45	106112		Ga. s.	A. and A. Reeves.	57	51	60.3	24.8	5.6	1882	Tuckahoe, N. J.
46	107061		Ga. s.	A. and E. Blackman.	26	13	53.5	18.5	4.9	1893	Port Norris, N. J.
47	232194		Ga. s.	A. & R. Marshall.	9	0	32.9	11.5	4.6	1933	Port Washington, N. Y.
48	106204		Ol. s.	A. and W. Manco.	11	7	34.0	15.1	3.9	1883	Tottenville, N. Y.
49	211946		Ga. s.	A. Lincoln Ford.	19	15	40.7	15.3	4.6	1913do.....
50	222233		Ol. s.	A. Platt Andrew.	42	33	64.5	18.2	8.0	1922	Essex, Mass.
51	227891		Ol. s.	Aullotur.	19	7	42.0	12.1	5.7	1928	Iluwo, Wash.
52	223810		Ga. s.	Abacos.	14	11	41.2	12.4	4.4	1924	Arcibo, P. R.
53	232497		Ga. s.	Abbey G.	10	6	32.3	9.5	5.0	1933	North Merchantville, N. J.

1 Formerly Japanese ol. s. A. B. C.

2 Formerly U. S. Navy tug No. 62.

3 U. S. Coast Guard st. s. Chattahoochee.

VESSELS

(For explanations and abbreviations see p. 6)

Line No.	Service	Crew	Horse-power	Name of owner	Home port	Address of owner
1	Tow.	1	40	William H. Rollins.....	Seattle, Wash.....	General Delivery, South Bellingham, Wash.
2	Tow.	1	45	Monroe Logging Co. (Wash.).....do.....	First National Bank Building, Everett, Wash.
3	Tow.	1	55	Albert C. Moe.....	San Francisco, Calif.....	1399 Twelfth Street, Oakland, Calif.
4	Fsh.	2	12	Ole Viko.....	Ketchikan, Alaska.....	c/o Seamen's Home.
5	Fsh.	4	30	Adolph Ruzek.....	Milwaukee, Wis.....	1011 Twenty-first Street, Two Rivers, Wis.
6	Pas.	2	40	Fairbanks, Morse & Co. (Ill.).....	Los Angeles, Calif.....	2401 Santa Fe Avenue.
7	Fsh.	3	40	Samuel C. Greer.....	Providence, R. I.....	Warwick, R. I.
8	Frt.	2	18	August Pfitze.....	New Orleans, La.....	Cut Off, La.
9	Frt.	2	20	Vestal Lumber & Manufacturing Co. (Tenn.).....	Baton Rouge, La.....	Clayton, La.
10	Fsh.	5	40	Oluf Hansen.....	Seattle, Wash.....	Hoodsport, Wash.
11	Fsh.	2	45	Libby, McNeill & Libby (Me.).....do.....	88 Hamlin Street.
12	Fsh.	2	40	Nicholas W. Hubinger.....	New London, Conn.....	c/o Bertrand B. Salsman, Liberty Building, New Haven, Conn.
13	Tnk.	1	b 45	Atlantic Refining Co. (Pa.).....	Philadelphia, Pa.....	260 South Broad Street.
14	Fsh.	1	40	Booth Fisheries Corporation (Del.).....	Astoria, Ore.....	Foot Thirty-third Street.
15	Frt.	9	20	C. P. Dey.....	Beaufort, N. C.....	605 Front Street.
16	Frt.	1	18	J. M. Kellum.....	Reedville, Va.....	Weems, Va.
17	Fsh.	2	b 50	Albert R. Jeffery.....	Milwaukee, Wis.....	Manitowoc, Wis.
18	Fsh.	2	30	Colman J. Cogdell.....	Brunswick, Ga.....	903 Monk Street.
19	Fsh.	3	50	Theodore M. Phillips.....	Newport News, Va.....	29 Mallory Avenue, Hampton, Va.
20	Tow.	3	60	River Sand & Gravel Co. (Ky.).....	Louisville, Ky.....	Owensboro, Ky.
21	Msc.	2	30	William J. Matheson.....	Miami, Fla.....	3646 Ingraham Highway, Coconut Grove, Fla.
22	Tow.	2	60	Simpson Logging Co. (Wash.).....	Seattle, Wash.....	1010 White Building.
23	Mso.	1	32	Peter P. Badowski.....	Baltimore, Md.....	1725 Lancaster Street.
24	Oys.	6	35	A. B. Newcomb.....	Philadelphia, Pa.....	Newport, N. J.
25	Fsh.	1	18	George C. Headley.....do.....	404 West Andrew Avenue, Wildwood, N. J.
26	Tow.	3	b 300	Gulf Coast Towing Co. (La.).....	New Orleans, La.....	81dell, La.
27	Frt.	15	20	A. P. Dawson.....	Annapolis, Md.....	Mayo, Md.
28	Frt.	2	50	E. I. du Pont de Nemours & Co. (Del.).....	Wilmington, Del.....	Tenth and Market Streets.
29	Oys.	6	25	John J. Willan.....	Philadelphia, Pa.....	Bivalve, N. J.
30	Tow.	1	300	Harbor Tug & Barge Co. (Calif.).....	San Francisco, Calif.....	Mission Street Wharf.
31	Fsh.	9	110	New England Fish Co. (Me.).....	Boston, Mass.....	44 Boston Fish Pier.
32	Fsh.	9	150	Warren Fish Co. (Fla.).....	Pensacola, Fla.....	Baylen Street Wharf.
33	Tow.	9	375	Arundel Corporation (Md.).....	Baltimore, Md.....	Pier 2, East Pratt Street.
34	Frt.	2	70	A. G. Price.....	Crisfield, Md.....	Rural route, Princess Ann, Md.
35	Oys.	10	100	A. J. Meerwald.....	Philadelphia, Pa.....	South Dennis, N. J.
36	Tnk.	15	700	Ohio Tankers (Del.).....	Wilmington, Del.....	100 West Tenth Street.
37	Oys.	4	36	Claude Messick.....	Philadelphia, Pa.....	Port Norris, N. J.
38	Mso.	4	30	Board of Home Missions of Presbyterian Church in U. S. A. (N. Y.).....	Ketchikan, Alaska.....	
39	Pas.	3	95	Arkansas City Ferry Co. (Ohio).....	Memphis, Tenn.....	Arkansas City, Ark.
40	Frt.	1	37	Fred Hansen.....	New York, N. Y.....	Jersey City, N. J.
41	Pas.	3	200	Arthur R. Myers.....	Philadelphia, Pa.....	Barnegat City, N. J.
42	Fsh.	1	12	Anna Wood.....	New York, N. Y.....	Patchogue, N. Y.
43	Frt.	2	32	Seaport Navigation Co. (Me.).....	Eastport, Me.....	Millikens Wharf.
44	Frt.	1	20	J. W. Marshall.....	Newport News, Va.....	West Point, Va.
45	Frt.	2	17	Booth & Chase (Mass.).....	Fall River, Mass.....	29 Bedford Street.
46	Fsh.	3	50	George N. Shillingsburg.....	Philadelphia, Pa.....	Greenwich, N. J.
47	Tow.	1	180	Raymond E. Marshall.....	New York, N. Y.....	Port Washington, N. Y.
48	Tow.	2	40	Charles E. Pearsall & Son (N. Y.).....do.....	Samuel's Dock, Yonkers, N. Y.
49	Frt.	1	50	Stanley L. Tallmadge.....	Bridgeport, Conn.....	57 Woodward Avenue, South Norwalk, Conn.
50	Coal.	12	60	John J. Silveira.....	Gloucester, Mass.....	Tolman Avenue.
51	Fsh.	2	44	Otto Kohn.....	Astoria, Ore.....	Iwaco, Wash.
52	Tow.	1	45	A. Fla, Jr.....	San Juan, P. R.....	Arecibo, P. R.
53	Pas.	1	48	Bessie Foulks.....	Philadelphia, Pa.....	Hollis Avenue, Merchantville, N. J.

* Formerly British ol. s.
 a Servitor.
 b Pulce Brant.
 c B B. McColl.

* Formerly ol. s. Desha H. Kimball.

Motor Vessels

Line No.	Official No.	Signal and radio-call letters	Rig	Name of vessel	Tonnage		Register dimensions			When built	Where built
					Gross	Net	Length	Breadth	Depth		
1	216934		Ga. s.	Abe.....	7	6	Feet 32.3	Feet 9.1	Feet 3.9	1918	Glg Harbor, Wash....
2	222903		Ga. s.	Abeona.....	20	17	40.6	12.8	4.0	1915	Camden, N. J.....
3	223157		Ga. s.	Aberrance.....	59	16	71.0	21.0	9.4	1923	South Freeport, Me....
4	206966		Ga. s.	Abiworks No. 3.....	22	22	45.7	16.7	5.1	1909	Tottenville, N. Y.....
5	225900		Ga. s.	Abraham Lincoln.....	15	7	50.0	14.1	5.0	1926	Avila, Calif.....
6	225021		Ga. s.	Absolute.....	12	10	42.9	9.5	4.3	1917	Paulsboro, N. J.....
7	106263		Ga. s.	Acacia.....	31	20	58.6	15.2	6.6	1884	Essex, Mass.....
8	222200		Ga. s.	Acacia.....	16	16	49.9	12.6	6.0	1933	Plymouth, Mass.....
9	216296		Ga. s.	Acadia.....	10	6	35.0	10.0	4.9	1918	Vancouver, Wash.....
10	201162		Ga. s.	Acadian.....	18	10	52.3	18.5	3.8	1904	Biloxi, Miss.....
11	227804		Ol. s.	Acallin.....	87	59	73.0	18.7	8.6	1928	Los Angeles, Calif.....
12	212717		Ga. s.	Accella.....	12	8	46.9	12.2	2.7	1914	Cut Off, La.....
13	201223		Ga. s.	Accomac.....	13	9	46.2	10.0	2.2	1907	Greenbackville, Va.....
14	207454		Ol. s.	Ace.....	11	9	35.5	10.1	3.4	1907	South Jacksonville, Fla.....
15	217897		Ga. s.	Ace.....	13	9	67.3	20.5	3.4	1919	Los Angeles, Calif.....
16	221039		Ga. s.	Ace.....	12	8	36.2	12.0	4.6	1920	Clinton, Tex.....
17	226205		Ga. s.	Ace.....	9	7	32.8	9.3	3.9	1926	Juneau, Alaska.....
18	226779		Ga. s.	Ace.....	63	61	42.8	17.9	4.0	1927	Seattle, Wash.....
19	227970		Ga. s.	Ace.....	8	5	29.8	9.2	2.8	1927	Leland, Mich.....
20	230157		Ol. s.	Ace.....	91	55	81.0	20.0	0.0	1930	Nashville, Tenn.....
21	233152		Ga. s.	Ace.....	13	10	39.0	10.9	4.8	1934	Little Creek, Del.....
22	219763		Ga. s.	Accipson.....	14	11	51.3	13.7	3.2	1920	Vermilion, Ohio.....
23	213765		Ga. s.	Acme.....	15	10	45.5	15.0	4.0	1915	San Francisco, Calif.....
24	221806	K1UQ	Ga. s.	Acheson III.....	25	20	42.7	14.5	4.1	1921	Jacksonville, Fla.....
25	217974		Ga. s.	Acme.....	9	6	31.0	9.8	5.5	1919	Anacortes, Wash.....
26	231492		Ol. s.	Acme.....	31	21	62.9	13.7	5.1	1932	Fairhaven, Mass.....
27	224248		Ol. s.	Acorn.....	43	29	61.2	24.9	5.4	1924	Seattle, Wash.....
28	206423		Ol. s.	Acquiesced.....	46	22	75.9	23.8	4.7	1906	Biloxi, Miss.....
29	106586		Ol. s.	Active.....	45	30	64.8	16.8	5.7	1868	Port Jefferson, N. Y.....
30	107172		Ga. s.	Active.....	18	12	44.1	14.8	4.7	1895	East Providence, R. I.....
31	211683		Ga. s.	Active.....	12	10	42.0	8.0	3.4	1913	Prosper, Ore.....
32	213978		Ga. s.	Active.....	14	9	50.4	13.4	4.1	1916	Camden, N. J.....
33	231716		Ol. s.	Active.....	14	6	41.5	12.4	4.0	1921	Ridgefield, Wash.....
34	225929		Ga. s.	Active.....	10	7	32.0	9.9	4.6	1913	Paulsbo, Wash.....
35	229461		Ga. s.	Active.....	12	8	39.3	12.0	4.3	1930	Gullford, Conn.....
36	230242		Ol. s.	Active.....	18	12	49.1	14.2	4.0	1930	Port Clinton, Ohio.....
37	231237		Ga. s.	Active.....	7	7	32.5	8.9	4.1	1931	Bellingham, Wash.....
38	232220		Ga. s.	Active.....	10	7	35.6	8.9	3.8	1933	Paducah, Ky.....
39	223700		Ga. s.	Active II.....	12	8	35.4	10.0	4.9	1924	Seattle, Wash.....
40	216247		Ga. s.	Actor.....	9	7	32.7	9.4	4.8	1918do.....
41	229274		Ol. s.	Acushnet.....	63	20	60.0	16.8	10.3	1929	East Machias, Me.....
42	211130		Ga. s.	Ada.....	15	10	37.0	10.9	5.4	1913	Seattle, Wash.....
43	213629		Ga. s.	Ada.....	7	5	29.5	9.9	4.8	1914	New Rochelle, N. Y.....
44	228315		Ga. s.	Ada.....	10	9	32.0	11.9	4.1	1897	Forked River, N. J.....
45	230914		Ol. s.	Ada.....	13	9	41.7	9.6	4.7	1930	Ketchikan, Alaska.....
46	231736		Ga. s.	Ada C.....	14	9	39.7	11.0	4.0	1917	Bremerton, Wash.....
47	206625		Ga. s.	Ada J.....	5	5	28.5	11.8	3.0	1900	Atlantic City, N. J.....
48	232576		Ga. s.	Ada L.....	10	6	33.2	9.1	3.4	1930	Naublnway, Mich.....
49	229822		Ga. s.	Ada R.....	10	9	31.4	11.0	4.9	1930	Ocean City, N. J.....
50	1324		Ga. s.	Ada Adella.....	31	15	62.0	17.9	5.5	1896	Eastport, Me.....
51	107410		Ga. s.	Ada Ballenger.....	17	13	49.2	15.9	4.2	1898	Alexandria, Va.....
52	107431		Ol. s.	Ada Elizabeth.....	14	13	37.6	15.3	3.8	1899	Key West, Fla.....
53	201992		Ga. s.	Ada May.....	10	5	36.5	8.0	2.0	1905	St. Petersburg, Fla.....
54	223966		Ga. s.	Ada May.....	10	9	31.3	9.4	4.4	1924	Ketchikan, Alaska.....
55	106110		Ga. s.	Ada Velma.....	18	13	43.4	15.4	4.6	1892	Northport, N. Y.....
56	106596		Ga. s.	Ada C. Shull.....	34	21	67.0	21.0	5.8	1888	Solomons, Md.....
57	222258		Ga. w.	Adah.....	26	26	64.3	13.1	2.9	1922	Madison, Ind.....
58	218215		Ga. s.	Adair.....	14	10	42.7	13.4	4.6	1917	Union, N. J.....
59	107424		Ga. s.	Adam Weber.....	64	62	73.9	24.9	5.8	1898	Tottenville, N. Y.....
60	211815		Ga. s.	Addle & Neva.....	11	5	44.0	10.5	4.5	1913	Thomaston, Me.....
61	230288		Ol. s.	Addle Mae.....	33	13	56.3	16.5	7.8	1930do.....

1 Formerly ga. s. Carlton A Smith.
 2 Formerly ga. s. Gladys L.

3 Formerly (a) Schooner Acacia.
 (b) Cuban ga. s. Acacia.
 4 Formerly ga. s. Frolic.

Line No.	Service	Crew	Horsepower	Name of owner	Home port	Address of owner
1	Fsh.	1	12	Alfred Corwin.....	Aberdeen, Wash.....	c/o Supt. Taholah Indian Agency, Masonic Building, Hoquiam, Wash.
2	Pas.	3	24	A. P. Crooks.....	Miami, Fla.....	1610 Southeast Second Street, Fort Lauderdale, Fla.
3	Cod.	9	70	Dlrigo Fish Co. (Me.).....	Portland, Me.....	Union Wharf.
4	Frt.	2	60	Colonial Beacon Oil Co. (Mass.).....	New York, N. Y.....	420 Lexington Avenue.
5	Fsh.	2	6 35	William P. Stewart.....	San Diego, Cal.....	1525 Meade Avenue.
6	Pas.	1	32	Stephen M. Petho.....	Philadelphia, Pa.....	4231 Lancaster Avenue.
7	Fsh.	6	25	Juan Carbonell.....	Key West, Fla.....	611 Southard Street.
8	Cod.	7	1,200	Vincent Demar.....	Boston, Mass.....	406 Sumner Street, East Boston, Mass.
9	Fsh.	1	30	H. B. Hinton.....	Seattle, Wash.....	Westport, Wash.
10	Oys.	4	20	Elsie Taltavull.....	Gulfport, Miss.....	525 East Howard Avenue, Biloxi, Miss.
11	Fsh.	8	6 180	Frank Acalin.....	Los Angeles, Calif.....	683 West First Street, San Pedro, Calif.
12	Frt.	2	37	Tomo Morovich.....	New Orleans, La.....	Empire, La.
13	Mso.	2	24	O. L. Twilley.....	Cape Charles, Va.....	Chincoteague, Va.
14	Tow.	2	30	Parkhill Dredging Co.....	Jacksonville, Fla.....	Florida Theater Building.
15	Pas.	1	6 60	San Pedro Transportation Co. (Calif.).....	Los Angeles, Calif.....	Fifth and Front Streets, San Pedro, Calif.
16	Frt.	1	25	J. P. Boullan.....	Houston, Tex.....	Box 5504.
17	Fsh.	1	6 16	Al. Weathers.....	Juneau, Alaska.....	
18	Fsh.	1	28	C. C. Myers.....	Seattle, Wash.....	Port Alexander, Alaska.
19	Fsh.	3	16	William Harting.....	Grand Haven, Mich.....	Leland, Mich.
20	Tow.	2	280	John Archbold Coal Co. (Ind.).....	Evansville, Ind.....	125 Southeast Fifth Street.
21	Pas.	1	35	Pearl Rickards.....	Wilmington, Del.....	Little Creek, Del.
22	Fsh.	2	45	Karl S. Minkler.....	Sandusky, Ohio.....	Vermilion, Ohio.
23	Pas.	1	6 20	Harbor Tug and Barge Co. (Calif.).....	San Francisco, Calif.....	Mission Street Wharf.
24	Pas.	1	32	W. W. Acheson.....	Jacksonville, Fla.....	1015 Woodmere Street, Lake Ridge Park.
25	Fsh.	2	16	J. Strom.....	Seattle, Wash.....	3441 Fortieth Avenue SW.
26	Cod.	4	120	Mary E. Howland.....	New Bedford, Mass.....	680 Allen Street.
27	Fer.	2	60	Whidby Camahoe Ferry Co. (Wash.).....	Seattle, Wash.....	Stanwood, Wash.
28	Frt.	5	100	Kenner Ferry Co. (La.).....	New Orleans, La.....	171 Walnut Street.
29	Tow.	3	160	Loveland Towing Co. (Del.).....	Philadelphia, Pa.....	161 South Front Street.
30	Tow.	2	42	S. E. Andreasen.....	New York, N. Y.....	1651 Cropey Avenue (B).
31	Tow.	1	20	C. W. Ashton.....	Marshfield, Ore.....	Cockville, Ore.
32	Pas.	1	50	George T. Brov.....	Philadelphia, Pa.....	Oaklyn, N. J.
33	Tow.	1	65	J. W. West.....	Portland, Ore.....	Ridgefield, Wash.
34	Tow.	2	20	George W. Jameson.....	Seattle, Wash.....	Brinnon, Wash.
35	Tnk.	1	6 65	Victor Anderson.....	New York, N. Y.....	Victor Anderson.
36	Fsh.	1	70	Port Clinton Fish Co. (Ohio).....	Sandusky, Ohio.....	Port Clinton, Ohio.
37	Tow.	1	80	Fred Knuppenburg.....	Bellingham, Wash.....	1428 Ellis Street.
38	Tow.	2	40	Sangraval Co. (Ky.).....	Louisville, Ky.....	431 South Third Street, Paducah, Ky.
39	Fsh.	2	16	S. Wick.....	Sitka, Alaska.....	1527 Park Avenue, Bremerton, Wash.
40	Fsh.	2	12	Johannes Flster.....	Ketchikan, Alaska.....	Care Deputy Collector of Customs.
41	Fsh.	12	75	Mary (Mass.).....	New Bedford, Mass.....	Pier 4.
42	Fsh.	6	20	Henry Pfundt.....	Seattle, Wash.....	Olella, Wash.
43	Tow.	1	16	Oscar Stonberg.....	New York, N. Y.....	260 Main Street, New Rochelle, N. Y.
44	Pas.	1	18	Watson Penn.....	Philadelphia, Pa.....	Forked River, N. J.
45	Mso.	1	22	Agnes Hesketh.....	Ketchikan, Alaska.....	Box 857.
46	Pas.	1	20	William S. Davis.....	Philadelphia, Pa.....	Grand Avenue and Manoa Road, Manoa, Pa.
47	Pas.	1	25	Lillian B. Heard.....	do.....	535 Mechanic Street, Camden, N. J.
48	Fsh.	1	80	Joe La Hance.....	Saulte Ste. Marie, Mich.....	Naubinway, Mich.
49	Pas.	1	18	Richard H. Downs.....	Philadelphia, Pa.....	Tuckerton, N. J.
50	Frt.	2	38	Ralph Hindley.....	Eastport, Me.....	18 Shackford Street.
51	Frt.	2	10	Newman W. Thomas.....	Roedville, Va.....	Deltaville, Va.
52	Tow.	2	45	Timothy Watkins.....	Miami, Fla.....	1027 SW. Eleventh Ave.
53	Pas.	1	12	J. F. Menge Bros.....	Key West, Fla.....	Fort Myers, Fla.
54	Mso.	20	15	Joseph L. George.....	Juneau, Alaska.....	Box 2140.
55	Oys.	3	35	Beacon Oyster Co.....	Newport, R. I.....	Wickford, R. I.
56	Frt.	2	40	Island Service Co. (Mass.).....	Vineyard Haven, Mass.....	Nantucket, Mass.
57	Tow.	4	60	Grant Dean.....	Louisville, Ky.....	Frankfort, Ky.
58	Pas.	2	40	Louis Kaplin.....	New York, N. Y.....	1135 Evergreen Avenue.
59	Frt.	2	50	Warren H. Critchlow.....	do.....	Greensport, N. Y.
60	Frt.	1	40	William Daggett Co. (Me.).....	Portland, Me.....	Central Wharf.
61	Fsh.	8	60	Charles F. Perry.....	Newport, R. I.....	Block Island, R. I.

¹ Formerly ga. s zone.

² Formerly ga. y Eloise H.

³ Formerly ga. s Jerry.

⁴ Formerly ga. s. Adaline C.

⁵ Formerly Ol. s. Alamac.

⁶ Formerly U. S. Navy ga. s. No. 2020.

Line No.	Official No.	Signal and radio-call letters	Rig	Name of vessel	Tonnage		Register dimensions			When built	Where built
					Gross	Net	Length	Breadth	Depth		
1	107532		Ga. s.	Addie May	22	18	44.0	16.3	4.1	1900	Southport, N. C.
2	222881		Ga. w.	Annix MAY	29	29	60.4	20.0	2.8	1923	Grafton, Ill.
3	107840		Ol. s.	Addie Mills	38	26	63.1	18.8	5.3	1903	Cambridge, Md.
4	107626		Ga. s.	Addie B. Robbins	30	14	56.0	19.3	5.7	1901	Greenwich, N. J.
5	107394		Ga. s.	Addie S. Riggin	29	16	56.0	19.0	4.7	1898	Mauricetown, N. J.
6	216417		Ol. s.	Addington	11	7	32.8	10.7	5.3	1918	Tacoma, Wash.
7	226224		Ol. s.	Addington	38	26	54.3	14.8	5.27	1927	Seattle, Wash.
8	220232		Ga. s.	Adelaide	12	8	42.6	10.8	8.7	1920	Crittenden, Va.
9	225033		Ga. s.	ADELAIDE	32	22	54.3	12.0	5.8	1925	Long Island City, N. Y.
10	220253		Ol. s.	Adelaide T.	30	12	55.5	15.4	5.9	1929	Mystic, Conn.
11	107191		Ga. s.	Adele	9	6	48.4	10.4	3.6	1889	Mount Clemens, Mich.
12	209082		Ga. s.	Adelheid	12	11	31.8	10.0	4.9	1911	Port Republic, N. J.
13	220950		Ga. s.	Adella	12	9	34.6	10.0	4.0	1929	Klawock, Alaska.
14	18320		Ga. s.	Adella Hicks	34	32	58.8	19.4	4.8	1840	Marcus Hook, Pa.
15	108473		Ga. s.	Adella Ockers	7	6	29.8	13.5	3.2	1883	Bayport, N. Y.
16	107744		Ga. s.	Adeline	7	5	36.4	13.0	3.0	1900	Somers Point, N. J.
17	215590		Ga. s.	Adeline	8	6	36.1	9.2	4.3	1913	Seattle, Wash.
18	218483		Ga. s.	Adelle McLeon	19	7	45.6	13.8	5.3	1913	Friendship, Me.
19	208834		Ol. s.	Adelphus	31	21	56.2	13.1	6.8	1911	Seattle, Wash.
20	141803		Ga. s.	Adelphus	16	13	43.8	12.7	5.8	1902	Boston, Mass.
21	214937		Ga. s.	Adjograce	11	7	31.7	11.8	4.8	1917	West Sayville, N. Y.
22	214954		Ga. s.	Adler	15	14	35.0	11.4	5.2	1917	Douglas, Alaska.
23	105179		Ol. s.	Admiral	28	24	57.6	17.3	6.1	1872	New Brunswick, N. J.
24	209933		Ga. s.	Admiral	14	10	41.3	16.0	4.1	1912	Tottenville, N. Y.
25	200995		Ga. s.	Admiral	14	12	43.7	16.9	2.8	1904	Patchogue, N. Y.
26	210440		Ol. s.	Admiral	11	8	43.8	10.4	7.9	1912	Houston, Tex.
27	222034		Ol. s.	Admiral	13	9	38.0	13.6	4.0	1906	Camden, N. J.
28	223034		Ol. s.	Admiral	11	7	53.0	11.6	6.3	1929	Long Beach, Calif.
29	228829		Ga. s.	Admiral	28	24	40.0	12.0	4.5	1928	Green Bay, Wis.
30	230427		Ol. s.	Admiral	25	9	47.8	13.8	4.8	1930	Orange, Tex.
31	206941		Ol. s.	Admiralty	46	31	69.5	16.0	6.4	1912	Seattle, Wash.
32	229599		Ol. s.	Admiralty	62	42	64.7	17.6	7.9	1930	Tacoma, Wash.
33	218434		Ol. s.	Adolph J.	38	13	59.7	18.2	5.4	1918	San Francisco, Calif.
34	232577		Ga. s.	Adria	14	8	38.3	13.0	6.2	Unknown	Unknown
35	212987		Ga. s.	Adriatic	30	20	51.0	14.4	6.4	1915	Tacoma, Wash.
36	229317		Ga. s.	Adriatic	40	26	64.0	20.5	4.7	1930	Pascagoula, Miss.
37	213623		Ga. s.	Ariene	8	7	36.7	9.5	4.5	1932	Vinalhaven, Me.
38	107820		Ga. s.	Arienne G. D.	41	30	59.3	20.6	4.7	1903	Madisonville, La.
39	107469		Ol. s.	Advance	44	24	69.0	16.8	6.1	1899	Poulsbo, Wash.
40	204307		Ga. s.	Advance	10	9	29.7	12.3	4.6	1907	Stelway, N. Y.
41	204838		Ol. s.	Advance	14	9	41.5	12.8	4.1	1907	Ilwacum, Wash.
42	208756		Ga. s.	Advance	17	12	40.0	12.2	4.2	1908	Seattle, Wash.
43	228318		Ol. s.	Advance	54	37	62.5	16.8	8.1	1929	Tacoma, Wash.
44	228353		Ol. s.	Advance	13	9	38.0	11.0	5.7	1929	Bellingham, Wash.
45	226070		Ol. s.	Adventure	130	62	107.0	24.5	11.1	1926	Essex, Mass.
46	232990		(la. s.)	Adventure	10	7	38.8	8.7	4.0	Unknown	Wyandotte, Mich.
47	210877	KGRW	Ol. s.	Adventuress	78	42	85.5	21.4	9.8	1913	East Boothbay, Me.
48											
49	220121		Ga. s.	Adventuress	44	36	69.4	15.0	5.8	1917	Camden, N. J.
50	229957		Ol. s.	Advocator	52	35	59.1	16.6	7.4	1930	Oig Harbor, Wash.
51	215082		Ga. s.	Aegina	25	21	45.9	13.6	6.1	1917	Lemolo, Wash.
52	106765		(Ja. s.)	Aeneld	11	11	38.0	14.0	3.6	1890	New Orleans, La.
53	222415		Ol. s.	Aeolus	41	16	62.0	16.7	7.8	1922	Friendship, Me.
54	226898		Ol. s.	Aerolite	25	12	51.2	14.7	6.2	1927	Dennysville, Me.
55	207644		Ga. s.	Aeroplane	17	11	40.7	13.0	4.9	1910	Duckton, Wash.
56	211467		Ga. s.	Affinity	8	3	33.8	9.5	4.2	1913	Richardson, Wash.
57	106623	KONQ	Ga. s.	Afognak	62	10	77.0	20.0	8.0	1889	San Francisco, Calif.
58	233179		Ol. s.	Agda	41	28	59.0	17.0	7.7	1914	Rockport, Mass.
59	210857		Ga. s.	Age of Reason	18	12	39.4	12.9	5.4	1932	Seattle, Wash.
60	107328		Ga. s.	Agile	10	7	34.2	11.5	3.4	1897	Patchogue, N. Y.
61	106965		Ga. s.	Agnes	10	9	50.5	13.7	3.4	1892	Fairmount, Md.

1 Formerly ga. s. John M. Bromall.

2 Formerly sloop Lida Louise.

3 Formerly ga. s. Mary Emma.

4 Formerly ga. s. Lillico No. 20.

Line No.	Service	Crew	Horse-power	Name of owner	Home port	Address of owner
1	Frt.	2	20	R. D. White.....	Wilmington, N. C.	Shallotte, N. C.
2	Pas.	1	22	E. L. Holliday.....	St. Louis, Mo.	Thebes, Ill.
3	Frt.	3	45	Norman L. Bryan.....	Baltimore, Md.	Stevensville, Md.
4	Oys.	6	45	Alvin O. Robbins.....	Philadelphia, Pa.	Port Norris, N. J.
5	Oys.	6	60	Mrs. Addie S. Riffin.....	do.	Do.
6	Fsh.	2	20	Ole Sevoid.....	Juneau, Alaska	6702 Fifth Avenue, NW.
7	Fsh.	6	75	Magnus Jacobsen.....	Seattle, Wash.	37 Water Street,
8	Msc.	2	40	Baker Carver & Morrell (N. Y.).....	New York, N. Y.	3042 Eighty-sixth Street,
9	Frt.	1	100	Dan Kaye.....	do.	Jackson Heights, L. I., N. Y.
10	Fsh.	6	60	Benjamin L. Tuthill.....	do.	Monteuk, N. Y.
11	Frt.	2	10	Lee M. Seaman.....	Saulte Ste. Marie, Mich.	1120 Bingham Avenue.
12	Frt.	1	40	Charles B. Tomlin.....	Philadelphia, Pa.	19 South Andover Avenue, Margate, N. J.
13	Fsh.	2	16	R. J. Peratovich.....	Wrangell, Alaska	Klawock, Alaska.
14	Frt.	3	40	Henry Knaust.....	Albany, N. Y.	West Camp, N. Y.
15	Fsh.	1	14	Edward Bevelander.....	New York, N. Y.	West Sayville, N. Y.
16	Tow.	1	35	John H. Van Pelt.....	Newark, N. J.	Elizabeth, N. J.
17	Fsh.	1	12	Harry Ringstad.....	Seattle, Wash.	Kake, Alaska.
18	Frt.	1	40	A. C. McLoon & Co. (Me.).....	Rockland, Me.	McLoon's Wharf,
19	Tow.	2	100	Elliott Bay Towing Co. (Wash.).....	Seattle, Wash.	600 West Spokane Street.
20	Fsh.	2	25	Sarah J. Voorhees.....	New York, N. Y.	32 Maple Avenue, Morris-town, N. J.
21	Fsh.	1	20	Cold Spring Fisheries Co. (N. J.).....	Philadelphia, Pa.	Cold Springs Harbor, N. J.
22	Fsh.	1	15	Guy L. Smith.....	Juneau, Alaska	Douglas, Alaska.
23	Oys.	6	45	J. & J. W. Elsworth Co. (N. J.).....	New York, N. Y.	95 Fulton Market.
24	Pas.	1	25	Halsey Wright.....	do.	R. F. D. 4, Hempstead, L. I., N. Y.
25	Fsh.	2	14	Henry Reiter.....	do.	Greenport, N. Y.
26	Tow.	2	70	Matagorda County Conservation District No. 1.	Galveston, Tex.	Matagorda, Tex.
27	Frt.	3	60	Harry P. Williams.....	Portland, Me.	21 Custom House Wharf.
28	Pas.	2	690	De Luxe Water Taxi Co. (Calif.).....	Los Angeles, Calif.	1761 Water Street, Long Beach, Calif.
29	Ptl.	2	220	State of Wisconsin.....	Milwaukee, Wis.	Conservation Dept., State Capitol Boulevard, Madison, Wis.
30	Tow.	1	160	Sabine Towing Co. (Tex.).....	Port Arthur, Tex.	Box 262.
31	Fsh.	4	140	Pacific American Fisheries (Del.).....	Bellingham, Wash.	South Bellingham, Wash.
32	Fsh.	8	110	Alfred Aune.....	Ketchikan, Alaska	2008 Eleventh Street, Everett, Wash.
33	Tow.	4	110	Adolph J. Anderson.....	Seattle, Wash.	2637 West Fifty-fourth Street.
34	Fsh.	4	40	Helen Allen.....	New York, N. Y.	East Hampton, L. I., N. Y.
35	Fsh.	7	65	Cook Inlet Packing Co. (Wash.).....	Seward, Alaska	Seward, Alaska.
36	Fsh.	6	38	M. M. Fiechas.....	Gulfport, Miss.	Pascagoula, Miss.
37	Fsh.	1	42	W. O. Brown.....	Rockland, Me.	Vinalhaven, Me.
38	Frt.	5	40	Dendlinger Transportation Co. (La.).....	New Orleans, La.	721 South Chalborne Avenue.
39	Tow.	4	100	Cascade Tug Boat Co. (Wash.).....	Tacoma, Wash.	1803 East Eleventh Street.
40	Pas.	2	12	James A. Nolan.....	New York, N. Y.	Howard Beach, Long Island, N. Y.
41	Tow.	2	100	Allman Hubble Tug Boat Co. (Wash.).....	Seattle, Wash.	717 Levee Street, Hoquiam, Wash.
42	Fsh.	1	20	W. S. Balcom.....	Ketchikan, Alaska	Box 1572.
43	Fsh.	0	100	Nick Marinkovich.....	Tacoma, Wash.	2814 North Carr Street.
44	Fsh.	2	25	Agnes Peterson.....	Bellingham, Wash.	1212 Twenty-fourth Street.
45	Cod.	25	180	Schooner Adventure (Mass.).....	Gloucester, Mass.	12 Washington Square.
46	Pas.	2	20	Chas. L. Plaut.....	Port Huron, Mich.	Pointe Aux Pins, Mich.
47	Ptl.	5	140	San Francisco Bar Pilots Benevolent and Protective Association (Calif.).....	San Francisco, Calif.	Pier 7.
48	Frt.	3	230	H. C. Harrington.....	Miami, Fla.	1168 Northwest Eleventh Street.
49	Fsh.	8	60	Lee Makovych.....	Tacoma, Wash.	Box 17, Big Harbor, Wash.
51	Fsh.	6	30	Uganik Fisheries (Alaska).....	Seward, Alaska	
52	Frt.	1	12	Moso Pena.....	Houston, Tex.	Seabrook, Tex.
53	Cod.	10	45	Jennie Giffin.....	Balem, Mass.	25 Shaw Road, Swampscott, Mass.
54	Frt.	2	40	Grover C. Higgins.....	Jonesport, Me.	Beals, Me.
55	Fsh.	6	40	Whitworth Fisheries (Wash.).....	Wrangell, Alaska	Pioneer Building, Seattle, Wash.
56	Fsh.	2	18	Ed. Endresen.....	Seward, Alaska	Kling Cove, Alaska.
57	Fsh.	3	125	Alaska Packers Association (Calif.).....	San Francisco, Calif.	111 California Street.
58	Cod.	9	110	Harry R. Clattenburg.....	Gloucester, Mass.	135 Prospect Street.
59	Fsh.	3	20	George Edenso.....	Juneau, Alaska	Craig, Alaska.
60	Frt.	1	10	Standard Oil Co. of New York (N. Y.).....	New York, N. Y.	26 Broadway.
61	Frt.	2	11	Horace H. Cox.....	Crisfield, Md.	Nanticoke, Md.

1 Formerly ga. n. Advance.
 2 British ga. s. Hippo.

3 Formerly ga. y. Victor.

Line No.	Official No.	Signal and radio-call letters	Rlg	Name of vessel	Tonnage		Register dimensions			When built	Where built
					Gross	Net	Length	Breadth	Depth		
1	107849		Ga. s.	Agnes.....	15	10	44.0	15.5	4.6	1903	Ballard, Wash.....
2	212704		Ga. s.	Agnes.....	8	6	27.6	9.5	3.0	1914	North Manitou, Mich.
3	213853		Ga. s.	Agnes.....	15	12	42.2	13.5	3.5	1908	Toms River, N. J.....
4	215254		Ga. s.	Agnes.....	20	17	47.2	12.8	5.3	1917	Seattle, Wash.....
5	224458		Ga. s.	Agnes.....	10	8	33.6	4.9	4.6	1925	Hoodsport, Wash.....
6	231102		Ol. s.	Agnes.....	14	9	36.1	11.1	5.0	1931	Aberdeen, Wash.....
7	232722		Ga. s.	Agnes.....	12	8	35.0	15.0	4.3	1903	Woodmere, N. Y.....
8	231073		Ol. s.	Agnes A.....	10	7	35.4	10.6	4.5	Fernandina, Fla.....
9	225282		Ol. s.	Agnes C.....	79	66	62.7	20.0	5.4	1929	Jacksonville, Fla.....
10	212948		Ga. s.	Agnes F.....	17	11	50.1	14.4	4.3	1914	Washington, N. C.....
11	227726		Ga. s.	Agnes G.....	12	11	34.3	12.6	4.7	1928	Long Branch, N. J.....
12	220983		Ga. s.	Agnes H. II.....	13	9	49.9	12.4	2.8	1920	Jacksonville, Fla.....
13	108506		Ga. s.	Agnes K.....	9	7	34.3	13.5	3.4	1887	Patchogue, N. Y.....
14	232479		Ga. s.	Agnes L.....	9	8	28.7	11.2	4.4	1933	Laurelton, N. J.....
15	213846		Ga. s.	Agnes M.....	13	8	43.0	10.8	3.4	1915	Flaquemine, La.....
16	226348		Ga. s.	Agnes R.....	9	6	33.2	10.3	5.0	1927	Tacoma, Wash.....
17	222202		Ol. s.	Agnes S.....	19	13	38.9	12.0	4.2	1922	St. James, Mich.....
18	226489		Ga. s.	Agnes Ann.....	8	5	31.3	8.9	4.1	1927	Seattle, Wash.....
19	225056		Ga. s.	Agnes Sterling.....	40	27	58.9	18.3	5.4	1925	Amburg, Va.....
20	225889		Ol. w.	AGNES LA BEE.....	64	45	73.3	16.0	4.3	1926	Pittsburgh, Pa.....
21	226210		Ol. s.	Agnes & Myrtle.....	30	10	57.6	15.6	6.6	1926	Kennebunkport, Me.....
22	217986		Ol. s.	Agram.....	42	28	61.4	14.8	7.3	1919	Los Angeles, Calif.....
23	231304		Ga. s.	Agta I.....	8	5	32.8	11.0	4.4	1925	Anchorage, Alaska.....
24	220069		Ga. s.	Agua.....	8	6	32.0	9.2	4.5	1920	Port Stanley, Wash.....
25	214487		Ga. s.	Agullet.....	16	11	42.0	14.8	4.1	1916	Hastings, Alaska.....
26	77314		Ol. s.	Ald.....	28	20	54.5	14.5	5.6	1868	New Baltimore, N. Y.....
27	107856		Ga. s.	Alisa.....	10	7	31.0	10.3	4.9	1903	Olga, Wash.....
28	214966		Ga. s.	Aldrale.....	38	26	55.6	15.6	6.0	1917	Oig Harbor, Wash.....
29	221069		Ol. s.	Arlrine.....	140	113	104.2	23.0	8.7	1921do.....
30	231923		Ga. w.	Arlrine.....	53	43	64.6	16.0	3.9	1929	Wolf Creek, Ky.....
31	221501		Ga. s.	Alsaone.....	14	11	34.5	9.3	4.7	1921	Seattle, Wash.....
32	214381		Ga. s.	Ajax.....	13	7	45.3	10.9	5.2	1907	Savannah, Ga.....
33	215604		Ga. s.	Ajax.....	62	42	73.3	17.6	6.8	1917	Seattle, Wash.....
34	107475		Ga. s.	Akela.....	78	68	98.7	14.6	8.4	1899	New York, N. Y.....
35	212638		Ga. s.	Akropolis.....	16	11	38.0	12.2	4.7	1914	Bremerton, Wash.....
36	223888		Ol. s.	Akutan.....	57	46	66.5	17.3	8.0	1924	Seattle, Wash.....
37	231380		Ga. s.	Al Smith.....	8	6	39.7	11.0	3.4	1924	Gwynn, Va.....
38	228184	WHDN	Fl. s.	ALARAMA.....	300	204	140.0	25.0	8.7	1928	Ambridge, Pa.....
39	232961		Ol. w.	Alabama.....	35	35	64.5	24.8	2.5	1934	Cuntersville, Ala.....
40	226177	WHFII	Ga. s.	Alabamian.....	70	35	81.4	21.6	9.7	1926	Pensacola, Fla.....
41	212365		Ga. s.	Aladdin.....	38	26	58.0	13.6	5.6	1914	Chicago, Ill.....
42	223295		Ga. s.	Alafia.....	80	73	85.2	22.0	4.2	1923	Tampa, Fla.....
43	215146		Ga. s.	Alameda.....	42	34	55.2	15.4	7.4	1917	Tacoma, Wash.....
44	209633		Ga. s.	Alauno.....	14	10	52.0	10.6	3.7	1912	Stockton, Calif.....
45	219467		Ol. s.	Alamo.....	62	54	57.5	18.7	4.0	1919	St. Augustine, Fla.....
46	230592		Ga. s.	Almo.....	11	8	35.0	10.3	5.4	1931	Wrangell, Alaska.....
47	107743		Ga. s.	Alarm.....	28	19	50.1	13.5	5.8	1902	Astoria, Ore.....
48	107829		Ga. s.	Alarm.....	13	12	42.8	13.8	3.0	1903	Patchogue, N. Y.....
49	216131		Ga. w.	Alarm.....	41	11	55.3	13.8	2.8	1918	Keokuk, Iowa.....
50	209742		Ga. s.	Alasco.....	22	15	44.0	14.0	5.4	1912	Seattle, Wash.....
51	216028		Ga. s.	Alasco 2.....	17	5	43.0	12.7	5.1	1918	Snusalto, Calif.....
52	217005		Ga. s.	Alasco 3.....	22	8	46.9	14.1	5.1	1918do.....
53	219324		Ol. s.	Alasco 4.....	22	14	47.8	14.3	5.2	1919do.....
54	211911		Ga. s.	Alaska.....	7	6	32.0	11.0	3.3	1913	Latouche, Alaska.....
55	217944		Ga. s.	Alaska.....	8	6	31.3	9.1	2.8	1913	Petersburg, Alaska.....
56	225391		Ga. s.	Alaska.....	8	5	33.0	9.0	4.3	1926	Seattle, Wash.....
57	204302		Ga. s.	Alaska Chief.....	21	14	48.0	14.0	4.7	1907	Astoria, Ore.....

¹ Formerly st. s. John P. Randerson.

² Formerly ga. s. Elk.

Line No.	Service	Crew	Horse-power	Name of owner	Home port	Address of owner
1	Msc.	1	12	F. A. Shumaker.....	Seward, Alaska.....	Latouche, Alaska.
2	Fsh.	2	25	Charles Chimosky.....	Grand Haven, Mich.....	Suttons Bay, Mich.
3	Fsh.	1	28	C. Norris Cramer.....	Philadelphia, Pa.....	New Gretna, N. J.
4	Frt.	1	20	B. J. Thompson.....	Seattle, Wash.....	410 Twenty-ninth Avenue, North, Pybus Bay, via Juneau, Alaska.
5	Fsh.	2	16	Frank Wooten.....	Wrangell, Alaska.....	817 Spruce Street, Hoquiam, Wash.
6	Fsh.	1	20	Fred Siden.....	Seattle, Wash.....	Merrick Road, Massapequa, Mass. (Amityville, N. Y., P. O.)
7	Pas.	1	30	Michael F. Erlwein.....	New York, N. Y.....	General Delivery, Coronado Beach, Fla.
8	Fsh.	2	24	Axel Ahl.....	Fernandina, Fla.....	Bunnell, Fla.
9	Frt.	3	60	Inland Commerce Co. (Fla.).....	Jacksonville, Fla.....	Bethaven, N. C.
10	Frt.	2	35	Cleveland Clark.....	Washington, N. C.....	Forked River, N. J.
11	Pas.	1	40	Charles S. Grant.....	Philadelphia, Pa.....	135 East Bay Street, Baltimore, Md.
12	Tow.	2	60	J. Olson & Son.....	Jacksonville, Fla.....	Pier 2, East Pratt Street, Laurelton, N. J.
13	Msc.	2	40	Arundel Corporation (Md.).....	Baltimore, Md.....	7 West Tenth Street, Tacoma, Wash.
14	Pas.	1	48	J. S. Sculthorpe.....	Philadelphia, Pa.....	4045 East J Street, Tacoma, Wash.
15	Tow.	2	35	Lewis Berwick.....	Port Arthur, Tex.....	St. James, Mich.
16	Fsh.	2	18	J. A. Ronning.....	Sitka, Alaska.....	Ketchikan, Alaska
17	Fsh.	4	70	Fred Sendenburgh.....	Grand Haven, Mich.....	Box 1028, Onancock, Va.
18	Frt.	2	b 10	Mary R. Benokln.....	Ketchikan, Alaska.....	1701 South Vandeventer Avenue, Gloucester, Mass.....
19	Msc.	2	36	R. D. Taylor.....	Cape Charles, Va.....	290 West Fifteenth Street, San Pedro, Calif.
20	Tow.	2	b 120	Portland Cement & Materials Co. (Mo.).....	St. Louis, Mo.....	Anchorage, Alaska, 2422 Sixth Avenue, West, Colman Building, Seattle, Wash.
21	Cod.	8	60	William M. Harting Estate of.....	Gloucester, Mass.....	31 Thames Street, Seattle, Wash.
22	Fsh.	8	b 85	Tonio Car.....	Los Angeles, Calif.....	Thirty-eighth and U Streets, Anacortes, Wash.
23	Msc.	1	40	Alaska Gulgee (Alaska).....	Seward, Alaska.....	Colman Building, Seattle, Wash.
24	Fsh.	2	25	M. B. Claboe.....	Seattle, Wash.....	32 Colman Dock, Wolf Creek, Ky.
25	Frt.	4	20	Northern Commercial Co. (Wash.).....	Nome, Alaska.....	Middle Atlantic Wharf, South Bellingham, Wash.
26	Tow.	1	180	Robert S. Hayes (R. I.).....	Newport, R. I.....	Oriental, N. O.
27	Tow.	2	14	Elizabeth J. Turner.....	Seattle, Wash.....	88 Hamlin Street, c/o Fishing Vessel Owners Association, Gwynn, Va.
28	Fsh.	5	50	Copper River Packing Co. (Wash.).....	Seward, Alaska.....	Brown-Marx Bldg., Bir- mingham, Ala.
29	Fer.	4	150	Puget Sound Navigation Co. (Nev.).....	Seattle, Wash.....	Quintersville, Ala.
30	Frt.	2	32	John H. Dalley.....	Louisville, Ky.....	56 St. Francis Street, c/o Warden, State House of Correction & Branch Pris- on Marquette, Mich.
31	Pas.	3	20	Mildred G. Bray.....	Ketchikan, Alaska.....	1022 Lozano Avenue.
32	Tow.	3	50	Charleston Lighterage & Transfer Co. (S. C.).....	Charleston, S. C.....	Stockton and East Lindsay Streets, Stockton, Calif.
33	Fsh.	3	110	Pacific American Fisheries (Del.).....	Bellingham, Wash.....	Foot Newman Street, c/o Deputy Collector of Cus- toms, Unalaska, Alaska.
34	Msc.	4	50	Paul Hanemann.....	New York, N. Y.....	Foot Sixth Street, Northport, N. Y.
35	Fsh.	5	27	Libby, McNeill & Libby (Me.).....	Seattle, Wash.....	Keokuk, Iowa.
36	Fsh.	13	110	Ole S. Bjerke.....	Ketchikan, Alaska.....	c/o Bank of California, 141 Clay Street, Anchorage, Alaska, Northern Life Tower, Seat- tle, Wash.
37	Fsh.	3	27	S. E. Brownley.....	Newport News, Va.....	Latouche, Alaska.
38	Tow.	12	b 1,100	Tennessee Coal, Iron & Railway Co. (Tenn.).....	Mobile, Ala.....	Tenakee, Alaska.
39	Fer.	2	25	Howard Powell.....	do.....	420 Fairview Avenue, Seat- tle, Wash.
40	Ptl.	6	80	Mobile Har Pilots Assn.....	do.....	Burke Building.
41	Ptl.	1	75	State of Michigan.....	Detroit, Mich.....	
42	Drq.	3	32	F. S. Parcell.....	Tampa, Fla.....	
43	Fsh.	4	50	Alaska Pacific Salmon Corporation (Del.).....	Ketchikan, Alaska.....	
44	Pas.	1	60	William Colberg.....	San Francisco, Calif.....	
45	Frt.	3	45	L. R. Brown.....	Jacksonville, Fla.....	
46	Fsh.	1	30	Bernard A. Green.....	Wrangell, Alaska.....	
47	Fsh.	2	80	Columbia River Packers Association (Oreg.).....	Astoria, Oreg.....	
48	Oys.	2	20	Long Island Oyster Farms (N. Y.).....	New York, N. Y.....	
49	Msc.	1	40	H. C. Miller.....	Des Moines, Iowa.....	
50	Fsh.	1	25	G. L. Wakeman (Trustee).....	Seattle, Wash.....	
51	Fsh.	3	40	Alaska Codfish Co. (Calif.).....	San Francisco, Calif.....	
52	Fsh.	0	40	James F. Toman.....	Seward, Alaska.....	
53	Msc.	5	44	Kanuga Ranching Co. (Alaska).....	Juneau, Alaska.....	
54	Msc.	1	7	Robert Atkinson.....	Seward, Alaska.....	
55	Fsh.	1	40	Louis Wagner.....	Juneau, Alaska.....	
56	Fsh.	2	12	Andrew R. Anderson.....	Sitka, Alaska.....	
57	Fsh.	2	135	Booth Salmon Co. (Del.).....	Seattle, Wash.....	

1 Formerly ga. s. Allebaal.

4 Formerly ga. s. Sirius.

Line No.	Official No.	Signal and radio-call letters	Rig	Name of vessel	Tonnage		Register dimensions			When built	Where built
					Gross	Net	Length	Breadth	Depth		
1	231655		Ga. s.	Alaska Fisher.....	9	6	37.9	10.3	3.3	1932	Seattle, Wash.....
2	223485	KFTJ	El. s.	ALASKA STANDARD... [⊕]	1,274	768	210.0	40.1	16.1	1923	San Francisco, Calif...
3	209643		Ga. s.	Alaskan.....	29	19	52.0	14.9	6.3	1912	Tacoma, Wash.....
4	212181		Ga. s.	Alaskan.....	24	21	44.1	13.6	5.3	1911	Seattle, Wash.....
5	224090		Ga. w.	Alaskan.....	23	20	75.0	15.8	2.6	1915	Bethel, Alaska.....
6	210645		Ga. s.	Alatna.....	10	7	64.0	14.0	1.8	1912	Fairbanks, Alaska.....
7	229670	Ga. s.	Aliva.....	22	15	41.2	13.2	6.1	1929	Tacoma, Wash.....	
8	107787	Ga. s.	Alba.....	7	6	28.8	13.0	3.6	1902	Atlantic City, N. J.....	
9	224383	Ga. s.	Alba V.....	11	8	36.1	12.2	4.8	1924	Mystic, Conn.....	
10	215872	Ga. s.	Albacore.....	24	14	55.2	12.4	6.4	1917	Los Angeles, Calif.....	
11	220056	Ga. s.	Albany.....	40	27	55.4	15.1	6.8	1920	Tacoma, Wash.....	
12	224326	Ga. w.	Albany No. 1.....	25	19	58.0	12.0	2.0	1924	Albany, Ala.....	
13	221004	Ol. s.	ALBANY BOCONT.....	533	401	185.5	28.4	11.8	1921	Elizabeth, N. J.....	
14	207865	Ga. s.	Albatross.....	9	8	36.0	11.0	3.0	1910	Morehead City, N. C.....	
15	206374	Ol. s.	Albatross.....	59	40	67.2	17.5	8.3	1910	Seattle, Wash.....	
16	217411	KMVW	Ol. s.	Albatross.....	372	187	140.8	25.0	13.2	1918	South Portland, Me.....
17	223231		Ga. s.	Albatross.....	14	9	39.7	15.3	5.5	1891	Harbour Island, Bahamas
18	226731	Ol. s.	Albatross.....	12	8	30.7	10.4	4.0	1927	Seattle, Wash.....	
19	227259	Ga. s.	Albatross.....	5	4	30.5	9.4	4.8	1924	Tacoma, Wash.....	
20	227559	Ga. s.	Albatross.....	6	5	31.2	10.7	3.3	1928	Parkertown, N. J.....	
21	226064	Ol. s.	Albatross.....	10	6	37.7	10.6	4.7	1928	Sausalito, Calif.....	
22	232203	Ga. s.	Albatross.....	10	6	37.0	10.5	3.8	Unknown	Unknown	
23	233056	Ga. s.	Albatross.....	48	27	70.7	13.7	6.8	1925	Kingston, N. Y.....	
24	127585	Ol. s.	Albermarle.....	114	65	110.9	21.8	5.6	1901	Solomons Island, Md.....	
25	101172	Ga. s.	Albermarle.....	13	11	41.0	13.0	4.0	1901	East Rockaway, N. Y.....	
26	209087	Ga. s.	Albert.....	14	9	40.2	13.2	4.2	1900	Charleston, S. C.....	
27	212551	Ol. s.	Albert.....	53	36	61.1	16.9	6.9	1914	Port Angeles, Wash.....	
28	228322	Ga. s.	Albert.....	7	5	30.5	10.7	4.9	1929	Newport, R. I.....	
29	226413	Ol. w.	Albert T. No. 2.....	22	22	60.5	14.5	2.9	1926	Clarkington, Ohio.....	
30	107142	Ol. s.	Albert Baldwin.....	38	28	63.4	24.2	5.0	1895	Handsboro, Miss.....	
31	200948	Ga. s.	Albert Smith.....	7	5	31.0	11.4	3.2	1904	Morgan City, La.....	
32	219836	Ga. s.	Albert C. Kalmback.....	21	19	42.2	12.0	4.3	1919	Mantowoc, Wis.....	
33	107748	Ol. s.	Albert D. Willard.....	39	23	60.2	17.4	7.8	1902	South Portland, Me.....	
34	106728	Ga. s.	Albert K. Robius.....	10	9	43.0	15.5	2.9	1877	Oxford, Me.....	
35	107508	Ol. s.	Alberta.....	19	14	52.0	17.0	5.3	1899	Atlantic City, N. J.....	
36	211539	Ga. s.	Alberta.....	5	5	35.1	8.3	3.2	1913	Marshallberg, N. C.....	
37	215127	Ga. s.	Alberta.....	24	19	45.6	13.5	6.0	1917	Seattle, Wash.....	
38	225105	Ol. s.	Alberta.....	13	9	30.8	12.1	4.5	1925	Miami, Fla.....	
39	226354	Ga. s.	Alberta.....	17	13	38.3	12.5	4.0	1927	Pensacola, Fla.....	
40	228194	Ga. s.	Alberta.....	14	12	43.4	9.4	4.4	1927	Palmetto, Calif.....	
41	230037	Ga. s.	Alberta.....	9	6	28.8	10.0	4.8	1915	Portsmouth, N. H.....	
42	232967	Ga. s.	Alberta.....	6	5	30.5	8.7	4.0	1914	North Wildwood, N. J.....	
43	243112	Ga. s.	Alberta.....	17	9	37.5	12.3	6.4	1931	Key West, Fla.....	
44	218253	Ol. s.	Alberta.....	14	9	42.3	10.5	4.4	1918	Oak Orchard, N. Y.....	
45	106289	Ga. s.	Albertine.....	51	38	63.5	23.8	5.5	1884	San Francisco, Calif.....	
46	107223	Ga. s.	Alhlon.....	6	6	29.7	12.0	3.7	1896	Atlantic City, N. J.....	
47	209699	Ga. s.	Alhlon.....	22	15	43.0	13.0	5.2	1912	Seattle, Wash.....	
48	107447	Ga. s.	Alinna.....	79	69	83.0	21.0	9.4	1899	Essex, Mass.....	
49	223613	Ga. w.	Alco.....	43	43	64.7	22.4	2.6	1924	Athalia, Ohio.....	
50	223865	Ga. s.	Alco.....	55	37	60.5	18.1	7.0	1921	Houghton, Wash.....	
51	204069	KLLS	El. s.	ALCYONE..... [⊕]	440	269	155.6	30.0	17.0	1907	Boston, Mass.....
52	204222		Ga. s.	Aldebello.....	10	8	39.2	10.8	3.0	1907	Stony Lake, Mich.....
53	224570	Ol. s.	Alden.....	79	44	104.3	15.0	8.1	1917	Morris Heights, N. Y.....	
54	225044	Ol. s.	Alden.....	47	30	55.1	14.7	8.1	1926	Tacoma, Wash.....	
55	227148	Ol. s.	Aleksandar I.....	75	40	72.0	18.9	8.5	1927	Los Angeles, Calif.....	
56	209632	Ga. s.	Alene.....	67	58	73.7	17.3	2.4	1912	Holly Hill, Fla.....	
57	214935	Ga. s.	Alene.....	8	7	34.2	9.3	3.2	1917	Seattle, Wash.....	
58	205471	Ga. s.	Alera.....	7	7	26.2	11.5	2.0	1905	Pawtuxet, R. I.....	
59	106503	Ga. s.	Alert.....	36	28	70.2	16.6	4.4	1887	Lenoxville, N. C.....	
60	106599	Ga. s.	Alert.....	10	9	35.0	14.7	3.4	1888	Atlantic City, N. J.....	

¹ Formerly British schooner Mary Beatrice.
² Formerly ol. s. Thelma J.

³ Formerly ga. s. Clytle.
⁴ Formerly ga. s. Katie M.

Line No.	Service	Crew	Horsepower	Name of owner	Home port	Address of owner
1	Fsh.	1	100	E. L. Kirtley	Seattle, Wash.	Houghton, Wash.
2	Tnk.	17	b 600	Standard Oil Co. of California (Del.)	San Francisco, Calif.	225 Bush Street.
3	Mso.	1	40	Mahle Jacobsen	Juneau, Alaska	Security Bay, Alaska.
4	Fsh.	5	40	H. C. Nunan	Ketchikan, Alaska	
5	Frt.	2	35	Northern Commercial Co. (Wash.)	Seward, Alaska	Colman Building, Seattle, Wash.
6	Frt.	2	15	Edmund Marson	Eagle, Alaska	Battles, Alaska.
7	Fsh.	8	30	Booth Salmon Co. (Del.)	Seattle, Wash.	Burke Building.
8	Frt.	1	6	Edward Holmes	Philadelphia, Pa.	Dias Creek, N. J.
9	Fsh.	2	40	William A. Dunn	Newport, R. I.	Block Island, R. I.
10	Fsh.	2	65	State of California	Los Angeles, Calif.	c/o Fish and Game Commission.
11	Fsh.	8	50	Carl Rubinstein	Seattle, Wash.	Pioneer Building.
12	Tow.	2	42	Henry Papenburg	Chattanooga, Tenn.	Albany, Ala.
13	Tnk.	7	220	Standard-Vacuum Transportation Co. (Del.)	New York, N. Y.	26 Broadway.
14	Frt.	1	15	W. A. Varnam	Wilmington, N. C.	Supply, N. C.
15	Fsh.	13	100	Elias Linvog	Seattle, Wash.	702 1/2 Twenty-sixth Avenue NW.
16	Cod.	15	500	Consolidated Fisheries Co. (Del.)	Wilmington, Del.	Lewes, Del.
17	Pas.	1	32	John McGlynn	New York, N. Y.	132 West Twenty-fifth Street, Bayonne, N. J.
18	Fsh.	3	18	S. E. Sagstad	Seattle, Wash.	3047 West Sixty-sixth Street.
19	Fsh.	1	20	Erick Wickstrom	Tacoma, Wash.	510 North Eleventh Street.
20	Pas.	1	25	Graham J. Parker	Philadelphia, Pa.	Parkertown, N. J.
21	Fer.	1	b 20	Mare Island Ferry (Calif.)	San Francisco, Calif.	Vallejo, Calif.
22	Pas.	1	60	Frank J. Elias	New York, N. Y.	3080 Thirty-fifth Street, Astoria, L. I., N. Y.
23	Pas.	8	400	W. P. Kimbrough, Jr.	Gulfport, Miss.	Itabena, Miss.
24	Frt.	7	100	Norfolk, Baltimore & Carolina Line (Va.)	Norfolk, Va.	Clyde Line Pier No. 2.
25	Fsh.	1	35	North Carolina Fisheries Commission Board (N. C.)	Beaufort, N. C.	Morehead City, N. C.
26	Frt.	2	20	Robert German	Charleston, S. C.	72 George Street.
27	Tow.	3	200	Johnson Tug & Barge Co. (Wash.)	Port Angeles, Wash.	225 North Laurel Street.
28	Fsh.	1	40	Albert L. Anderson	Newport, R. I.	Block Island, R. I.
29	Tow.	2	60	River Sand Co. (Ohio)	Cincinnati, Ohio.	Steubenville, Ohio.
30	Frt.	4	50	Henry A. Felsner	Gulfport, Miss.	134 Delauney Street, Biloxi, Miss.
31	Oys.	2	8	Bruce Cram	New Orleans, La.	Morgan City, La.
32	Fsh.	4	60	Albert Kalmbach	Milwaukee, Wis.	Sturgeon Bay, Wis.
33	Cod.	8	95	Anthony W. Mellow	Dorchester, Mass.	8 Vincent Street.
34	Frt.	2	10	James R. Cannon	Norfolk, Va.	914 Fauquier Street, Berkeley.
35	Fsh.	0	48	Ocean Lake & River Fish Co. (Ga.)	Savannah, Ga.	401 West Bay Street
36	Fsh.	2	12	Irvih Fulcher	Beaufort, N. C.	Stacy, N. C.
37	Fsh.	6	30	James Grant	Juneau, Alaska	Ikoonah, Alaska.
38	Tow.	2	45	Des Rocher & Watkins Towing Co. (Fla.)	Miami, Fla.	27 Southeast Fifth Street.
39	Frt.	2	b 36	E. E. Saunders & Co. (Fla.)	Pensacola, Fla.	Panama Street Wharf.
40	Pas.	1	62	Alberta E. Muson	Corpus Christi, Tex.	32 Horne Apartments.
41	Pas.	1	50	Guy R. Baker	Boston, Mass.	727 Main Street, Woburn, Mass.
42	Pas.	1	48	Clifford C. Cleasby	Philadelphia, Pa.	Wildwood Gardens, N. J.
43	Mso.	3	38	C. L. Petersen	Key West, Fla.	626 William Street.
44	Fsh.	1	45	Keith Hotchkiss	Port Arthur, Tex.	260 Broadway, Beaumont, Tex.
45	Frt.	2	70	Erikson Nav. Co. (Calif.)	San Francisco, Calif.	Pier 5.
46	Frt.	1	10	William H. Cummings	Philadelphia, Pa.	Parkertown, N. J.
47	Fsh.	-2	20	K. Petterson	Seattle, Wash.	Keyport, Wash.
48	Fsh.	11	100	E. E. Saunders & Co. (Fla.)	Pensacola, Fla.	Panama Street Wharf.
49	Fer.	1	94	Bellaire, Benwood & Wheeling Ferry Co. (W. Va.)	Pittsburgh, Pa.	3501 Chertsey Street, Bellairs, Ohio.
50	Fsh.	4	140	Alaska Pacific Salmon Corporation (Del.)	Ketchikan, Alaska	
51	Frt.	14	450	Oscar Southerland	New York, N. Y.	2912 West Lafayette Street, Baltimore, Md.
52	Tow.	2	35	Leo V. Thayer	Grand Haven, Mich.	1575 Bruce Avenue, Muskegon, Mich.
53	Cod	11	110	Lemuel Flirth	Houeester, Mass.	199 Washington Street.
54	Fsh.	8	b 60	Alden Boat Co. (Wash.)	Seward, Alaska	Dexter Horton Building, Seattle, Wash.
55	Fsh.	10	b 100	Peter Demaria	Los Angeles, Calif.	337 Twelfth Street, San Pedro, Calif.
56	Frt.	3	75	H. E. Pence	St. Paul, Minn.	Care Pence Automobile Co., Minneapolis, Minn.
57	Fsh.	1	18	O. W. Ackerson	Seattle, Wash.	Moose Temple.
58	Pas.	1	10	Joseph D. Levellie	Providence, R. I.	360 Pleasant Street, Pawtucket, R. I.
59	Fsh.	11	75	C. P. Day	Beaufort, N. C.	605 Front Street.
60	Pas.	2	60	Edward O. Swanson	New York, N. Y.	92 Hodline Street, West New Brighton, N. Y.

* Formerly U. S. Navy subhaser 225.

* Formerly ga. y. Virginia.

Line No.	Official No.	Signal and radio-call letters	Rig	Name of vessel	Tonnage		Register dimensions			When built	Where built
					Gross	Net	Length	Breadth	Depth		
1	201008		Ga. s.	Alert.....	9	7	42.3	7.0	6.1	1904	Dubuque, Iowa.....
2	201087		Ga. s.	Alert.....	15	5	51.5	11.5	4.5	1904	East Boothbay, Me.....
3	211146		Ga. s.	Alert.....	34	32	58.5	16.6	4.5	1913	Tottenville, N. Y.....
4	211502		Ol. s.	Alert.....	99	47	89.9	19.9	7.8	1913	New London, Conn.....
5	213142		Ga. s.	Alert.....	17	10	40.1	12.9	5.5	1914	San Francisco, Calif.....
6	215337		Ga. s.	Alert.....	47	32	56.7	17.2	7.8	1917	Wareham, Mass.....
7	217780		Ga. s.	Alert.....	8	6	32.6	10.0	4.1	1919	Everett, Wash.....
8	223344		Ga. s.	Alert.....	22	15	47.8	13.5	7.1	1923	Marinette, Wis.....
9	224919		Ol. s.	Alert.....	25	17	51.2	13.9	6.0	1925	Newcastle, Me.....
10	226080		Ol. s.	Alert.....	12	8	37.2	10.4	3.8	1926	Fort Myers, Fla.....
11	229032		Ol. s.	Alert.....	13	9	44.5	9.6	5.2	1928	Los Angeles, Calif.....
12	231270		Ga. s.	Alert.....	9	6	34.3	8.8	2.8	1928	Anchorage, Alaska.....
13	107423		Ga. s.	Aleta.....	7	5	39.5	13.0	3.3	1898	Pocomoke City, Md.....
14	223635		Ga. s.	Aleta.....	17	15	41.2	19.9	3.0	1924	Atlantic, N. C.....
15	106287		Ga. s.	Aletta.....	9	8	33.3	14.2	3.3	1891	Bay Shore, N. Y.....
16	227536		Ol. s.	Aleutian.....	53	36	62.5	16.4	7.9	1928	Seattle, Wash.....
17	211085		Ol. s.	ALEUTIAN NATIVE.....	240	163	118.0	26.1	10.9	1913	Portland, Oreg.....
18	209409		Ol. s.	Alex B.....	19	12	48.1	15.0	5.3	1911	Oakland, Calif.....
19	232647		Ol. s.	Alexander C.....	11	7	36.6	11.6	4.2	1925	St. Augustine, Fla.....
20	107815		Ga. s.	Alexander, Jr.....	14	10	51.0	11.4	4.3	1903	Astoria, Oreg.....
21	209657		Ol. s.	Alf.....	48	38	64.6	16.0	7.0	1912	Seattle, Wash.....
22	212942		Ga. s.	Alf.....	9	8	31.6	10.2	2.5	1912	Frankfort, Mich.....
23	216511		Ga. s.	Alfa.....	8	6	32.2	9.0	4.4	1918	Foulsbo, Wash.....
24	228290		Ga. s.	Alfa V.....	8	6	24.5	7.6	3.6	1921	Pensaukee, Wis.....
25	230199		Ga. s.	Alfo.....	7	5	38.2	8.0	4.4	1930	Seaford, Del.....
26	107317		Ga. s.	Alfonzo XIII.....	11	5	38.4	11.5	5.2	1897	San Francisco, Calif.....
27	228547		Ga. s.	Alfreda.....	28	19	47.0	12.4	5.2	1929	Danellen, N. J.....
28	223512		Ga. s.	Algie L.....	6	5	28.5	9.3	4.0	1918	Pensaukee, Wis.....
29	209671		Ga. s.	Alias.....	8	8	33.0	11.3	4.5	1912	Patchogue, N. Y.....
30	230634		Ga. s.	Allburton.....	20	13	50.3	12.8	5.4	1931	Ipswich, Mass.....
31	107327		Ol. s.	Alice.....	39	27	64.6	16.2	6.0	1897	Tacoma, Wash.....
32	204017		Ga. s.	Alice.....	14	13	36.1	13.7	3.6	1907	Newport, R. I.....
33	204135		Ga. s.	Alice.....	37	25	56.1	18.5	5.8	1907	Tottenville, N. Y.....
34	204840		Ga. s.	Alice.....	8	6	30.0	12.0	3.2	1907	Patchogue, N. Y.....
35	207240		Ol. s.	Alice.....	20	17	40.2	16.5	4.6	1910	Tottenville, N. Y.....
36	208110		Ga. s.	Alice.....	10	7	27.9	9.2	4.8	1908	Charlevoix, Mich.....
37	208507		Ga. s.	Alice.....	18	12	40.2	12.8	4.8	1911	Tacoma, Wash.....
38	208520		Ga. s.	Alice.....	23	11	52.0	12.3	6.9	1911	East Boothbay, Me.....
39	209986		Ga. s.	Alice.....	23	15	43.3	14.0	6.0	1912	Tacoma, Wash.....
40	212069		Ga. s.	Alice.....	8	8	35.0	10.3	4.4	1914	Oren, Alaska.....
41	214436		Ol. s.	Alice.....	19	13	60.0	12.8	4.4	1904	Schenectady, N. Y.....
42	222249		Ga. s.	Alice.....	6	5	31.7	10.4	3.2	1911	Fairton, N. J.....
43	222627		Ol. s.	Alice.....	28	19	53.5	16.0	5.2	1922	Madisonville, La.....
44	222635		Ga. s.	Alice.....	10	9	36.6	10.6	6.7	1910	Essex, Conn.....
45	224128		Ga. s.	Alice.....	11	9	34.4	11.8	3.8	1924	Hoonah, Alaska.....
46	227168		Ga. s.	Alice.....	10	7	39.3	9.3	4.3	1927	Atlantic City, N. J.....
47	230442		Ga. s.	Alice.....	12	8	33.4	11.4	3.4	1922	Beaufort, N. C.....
48	232079		Ol. s.	Alice.....	8	6	30.8	8.9	4.0	1925	Ketchikan, Alaska.....
49	232261		Ga. s.	Alice.....	20	13	50.0	11.1	3.9	1933	Morehead City, N. C.....
50	233124		Ga. s.	Alice.....	7	6	34.0	5.0	2.5	1934	Atlantic, N. C.....
51	106918		Ga. s.	Alice A.....	9	6	33.1	12.2	5.6	1892	Boothbay, Me.....
52	211616		Ga. s.	Alice A.....	9	8	33.6	8.3	3.2	1913	Ludington, Mich.....
53	100881		Ga. s.	Alice C.....	6	5	29.0	12.0	3.5	1890	City Island, N. Y.....
54	107243		Ga. s.	Alice E.....	7	6	26.4	13.0	4.0	1895	Newport, R. I.....
55	232470		Ga. s.	Alice G.....	7	5	29.0	9.0	4.0	1915	Anacortes, Wash.....
56	206361		Ol. s.	Alice H.....	11	7	44.7	10.2	3.9	1909	Marshfield, Oreg.....
57	214046		Ga. s.	Alice H.....	35	14	51.5	14.0	2.2	1916	Garden City, La.....
58	232384		Ga. s.	Alice H.....	8	7	33.4	8.5	4.5	1916	New York, N. Y.....
59	216544		Ga. s.	Alice J.....	7	5	31.7	9.6	3.4	1918	Port Blakely, Wash.....

^a Formerly st. s. David Campbell.
^b Ol. s. The Chief.

¹ Formerly U. S. Navy hull No. 2649.

Line No.	Service	Crew	Horse-power	Name of owner	Home port	Address of owner
1	Pas.	1	40	George F. Freeman.....	Dubuque, Iowa.....	McGregor, Iowa.
2	Cod	5	12	George F. Davis.....	Bath, Me.....	Monhegan, Me.
3	Pas.	1	75	George W. Wilson.....	New York, N. Y.....	21 Irving Place, Rockville Center, N. Y.
4	Tow.	6	300	Merritt-Chapman & Scott Corporation (Del.).....	New London, Conn.....	Pequot Avenue.
5	Msc.	1	50	Standard Dredging Co. (N. J.).....	New York, N. Y.....	80 Broad Street.
6	Fsh.	2	110	Francis X. Wilcox.....	New Bedford, Mass.....	55½ Elm Street, South Dartmouth, Mass.
7	Fsh.	1	16	Julius Carson.....	Ketchikan, Alaska.....	Port Alexander, Alaska.
8	Tow.	2	75	Great Lakes Dredge & Dock Co. (N. J.).....	Chicago, Ill.....	104 South Michigan Avenue.
9	Fsh.	3	45	Charles L. Hanff.....	New York, N. Y.....	202 Sixth Street, Greenport, N. Y.
10	Frt.	2	42	A. S. Folkes.....	Tampa, Fla.....	Fort Myers, Fla.
11	Pas.	2	70	De Luxe Water Taxi Co. (Calif.).....	Los Angeles, Calif.....	1761 Water Street, Long Beach, Calif.
12	Pas.	1	20	W. E. Austin.....	Seward, Alaska.....	Anchorage, Alaska.
13	Frt.	2	24	A. B. Garner.....	Reedville, Va.....	Lewisetta, Va.
14	Fsh.	2	40	Cecil Morris.....	Beaufort, N. C.....	Atlantic, N. C.
15	Msc.	1	18	George Pennell.....	New York, N. Y.....	Seaford, N. Y.
16	Fsh.	13	125	Nels Hegge.....	Ketchikan, Alaska.....	1476 West Seventy-fifth Street, Seattle, Wash.
17	Frt.	8	400	Kanaga Ranching Co. (Alaska).....	Juneau, Alaska.....	Northern Life Tower, Seattle, Wash.
18	Tow.	1	125	Bay Cities Transportation Co. (Calif.).....	San Francisco, Calif.....	37 Drumm Street.
19	Fsh.	2	22	George Cocoris.....	St. Augustine, Fla.....	73 Lewis Boulevard.
20	Fsh.	2	45	Edgar Blanchard.....	Portland, Ore.....	7029 Eighty-fifth Street.
21	Fsh.	7	70	Alaska Pacific Salmon Co. (Nev.).....	Ketchikan, Alaska.....	
22	Fsh.	2	24	Edward Iversen.....	Grand Haven, Mich.....	Frankfort, Mich.
23	Fsh.	3	18	Jacob Hollingstad.....	Petersburg, Alaska.....	Petersburg, Alaska.
24	Fsh.	2	68	M. G. Valryz.....	Milwaukee, Wis.....	Oconto, Wis.
25	Msc.	1	200	American La-France and Foamite Corp. (N. Y.).....	New York, N. Y.....	200 West Fifth-seventh Street.
26	Fsh.	2	30	Fred Wallace.....	Ketchikan, Alaska.....	Hydaburg, Alaska.
27	Pas.	2	140	Gustav Barfuss.....	New York, N. Y.....	Dunnellen, N. J.
28	Fsh.	3	28	George A. Ladrow.....	Milwaukee, Wis.....	Big Suamico, Wis.
29	Pas.	1	28	Albert Smith.....	New York, N. Y.....	285 Edgewater River Road, Edgewater, N. J.
30	Cod.	4	250	Dominic Tello.....	Boston, Mass.....	17 Fleet Street.
31	Tow.	3	135	Delta V. Smyth.....	Tacoma, Wash.....	310 Fourth Street Olympia, Wash.
32	Fsh.	3	13	Henry B. Monsen.....	Newport, R. I.....	175 Spring Street.
33	Oys.	6	60	Standard Oyster Co. (Conn.).....	Bridgeport, Conn.....	124 Water Street, South Norwalk, Conn.
34	Fsh.	2	12	Joseph Bergold, Jr.....	New York, N. Y.....	Amityville, N. Y.
35	Pas.	1	45	Gurney I. Wheeler.....	New Haven, Conn.....	86 Gorham Avenue, Hamden, Conn.
36	Tow.	2	40	Walter E. Smith.....	Grand Haven, Mich.....	R. F. D. 3, Charlevoix, Mich.
37	Fsh.	6	20	Peter Bell.....	Ketchikan, Alaska.....	Hydaburg, Alaska.
38	Frt.	1	32	William Underwood Co. (Me.).....	Rockland, Me.....	86 Walnut Street, Watertown, Mass.
39	Fsh.	6	30	Theo A. Roth.....	Seward, Alaska.....	422 Minor Avenue, North Seattle, Wash.
40	Fsh.	1	10	W. J. Erskine Co. (T. A.).....	do.....	Kodiak, Alaska.
41	Pas.	2	32	Maryland Dry Dock Co. (Md.).....	Baltimore, Md.....	Box 101, South Station, Fairfield, Md.
42	Fsh.	1	18	Dora M. Cossaboon.....	Philadelphia, Pa.....	Bridgeton, N. J.
43	Tow.	2	120	National Dredging Co. (Del.).....	New York, N. Y.....	233 Broadway.
44	Frt.	1	24	F. Jerome Mack.....	Hartford, Conn.....	11 Mack Street, Essex, Conn.
45	Fsh.	3	10	David Lawrence.....	Juneau, Alaska.....	Hoonah, Alaska.
46	Tow.	2	75	Trinmount Dredging Co. (Mass.).....	Boston, Mass.....	10 State Street.
47	Fsh.	4	24	W. N. B. Potter.....	Beaufort, N. C.....	
48	Fsh.	1	10	Thomas Carlsen.....	Ketchikan, Alaska.....	c/o Seamens Home.
49	Msc.	2	180	O. G. Jost.....	Beaufort, N. C.....	140 West Sixty-ninth Street.
50	Fsh.	2	70	Robert Hill.....	do.....	Atlantic, N. C.
51	Cod.	2	12	Leroy Stanley.....	Bar Harbor, Me.....	26 Crescent Street, Rockland, Me.
52	Fsh.	2	16	Wm. J. Eggert.....	Sault Ste. Marie, Mich.....	Fayette, Mich.
53	Oys.	1	14	Fritz M. Ehlert.....	Bridgeport, Conn.....	271 Fourth Avenue, Stratford, Conn.
54	Fsh.	1	15	Otto Wingert.....	Perth Amboy, N. J.....	30 Cedar Street, Keyport, N. J.
55	Fsh.	1	14	Frank R. Gadd.....	Wrangell, Alaska.....	
56	Tow.	1	50	Reedsport Tow Boat Co. (Oreg.).....	Marsfield, Oreg.....	Reedsport, Oreg.
57	Tow.	2	20	J. N. Pharr & Sons, Ltd. (La.).....	New Orleans, La.....	Berwick, La.
58	Pas.	1	125	Alice B. Hart.....	Philadelphia, Pa.....	1549 Mayland Street.
59	Fsh.	2	14	J. G. Roberts.....	Wrangell, Alaska.....	Tokcen, Alaska.

Motor Vessels

Line No.	Official No.	Signal and radio-call letters	Rig	Name of vessel	Tonnage		Register dimensions			When built	Where built
					Gross	Net	Length	Breadth	Depth		
					Feet			Feet			
1	226406		Ga. s.	Alice K.	11	8	30.9	10.1	4.8	1927	Useless Bay, Wash.
2	107765		Ga. s.	Alice M.	7	6	38.8	12.5	5.5	1885	Perry, Mo.
3	210130		Ga. s.	Alice M.	17	14	52.1	10.5	4.6	1909	Epoufette, Mich.
4	211871		Ga. s.	Alice M.	7	6	30.7	10.6	2.8	1913	East Rockaway, N. Y.
5	226939		Ga. s.	Alice O.	16	11	31.9	10.8	2.0	1927	Newport, Ark.
6	231366		Ga. s.	Alice O.	31	23	53.5	16.0	5.8	1931	Coconut Grove, Fla.
7	232308		Ga. s.	Alice R.	7	7	27.8	9.6	4.5	1932	Westville, N. J.
8	230095		Ga. s.	Alice S.	12	8	43.9	12.3	3.7	1920	Cleveland, Ohio.
9	233068		Ga. s.	Alice S.	8	5	42.5	9.9	2.7	1934	Cheboygan, Mich.
10	205267		Ga. s.	Alice V.	10	9	36.0	12.8	3.0	1908	Patchogue, N. Y.
11	222619		Ga. s.	Alice V.	8	7	30.1	8.6	3.0		Unknown
12	221503		Ol. s.	Alice May	21	11	48.1	15.3	6.1	1921	Friendship, Me.
13	224596		Ga. s.	Alice May	12	8	35.9	12.3	4.9	1925	Amesbury, Mass.
14	230432		Ga. s.	Alice Myrie	8	6	44.8	11.3	3.8		Unknown
15	204232		Ga. s.	Alice Roper	8	6	45.0	12.2	3.2	1906	Norfolk, Va.
16	210673		Ga. s.	Alice Virginia	11	6	44.1	12.2	4.3	1913	Seaford, Va.
17	106685		Ga. s.	Alice E. Walker	14	9	58.0	15.7	3.3	1885	Ortole, Md.
18	214925		Ga. s.	Alice M. Doughty	33	15	60.0	10.7	6.6	1917	Thomaston, Me.
19	229713		Ol. s.	Alice M. Doughty II	50	20	73.3	18.0	8.1	1930	Boothbay Harbor, Me.
20	221908		Ga. s.	Alice & Annie	27	11	53.5	14.4	5.4	1922	Perrin, Va.
21	226318		Ol. s.	Alice & Jennie	25	17	50.3	16.7	4.9	1927	West Haven, Conn.
22	107476		Ga. s.	Alice and Mary	20	11	46.0	16.0	4.5	1899	Leesburg, N. J.
23	224309		Ol. s.	Alice & Mildred	77	34	79.0	18.4	9.5	1924	Essex, Mass.
24	227214		Ga. s.	Alice & Nellie	12	8	37.1	11.3	5.0	1928	Noank, Conn.
25	209803		Ga. s.	Alice and Ruby	13	9	37.6	11.0	5.5	1912	Deer Isle, Me.
26	106515		Ol. s.	Alicia	12	10	52.0	14.8	3.2	1887	Foul River, Ala.
27	107662		Ol. s.	Alicia	40	27	74.7	15.4	7.2	1901	East Boston, Mass.
28	221944		Ga. s.	Alicia B.	11	7	34.2	10.9	3.7	1910	Seaside Park, N. J.
29	104623		Ga. s.	Alicia Wood	6	5	30.2	13.3	3.2	1889	Patchogue, N. Y.
30	218784		Ol. s.	Alicene	6	6	39.1	10.0	2.2	1919	Atlantic, N. C.
31	24969		Ol. s.	Aline	74	55	87.0	25.8	6.6	1873	Dorchester County, Md.
32	201977		Ga. s.	Allsbe	20	16	61.8	10.0	5.6	1905	New York, N. Y.
33	107636	KGNP	Ol. s.	Alliak	115	73	91.0	23.5	10.0	1901	Alameda, Calif.
34	226265		Ol. s.	Alliak	21	14	40.6	12.3	6.2	1927	Tacoma, Wash.
35	226677		Ga. s.	Alljo	10	7	37.5	9.5	4.7	1918	Norfolk, Va.
36	219592		Ol. s.	Alljohn	23	16	45.1	14.6	7.3	1919	New York, N. Y.
37	224387		Ga. s.	Allk	10	7	31.2	10.3	5.1	1925	Tacoma, Wash.
38	230688		Ol. s.	Allk	8	5	33.1	9.3	3.9	1931	Aberdeen, Wash.
39	231095		Ga. s.	ALLI	196	133	118.0	26.0	10.8	1927	Oakland, Calif.
40	214103		Ga. s.	Allaire	11	10	32.5	13.2	4.1	1904	Port Republic, N. J.
41	200133		Ga. s.	Allard	9	9	35.0	13.0	4.2	1903	Atlantic City, N. J.
42	221661		Ga. w.	Alleghony Belle	23	12	59.0	12.0	2.6	1921	West Hickory, Pa.
43	215521		Ga. s.	Allon	24	14	62.0	16.6	3.2	1913	Houma, La.
44	209331		Ga. s.	Allon C.	15	9	42.1	12.8	4.7	1909	Friendship, Me.
45	230679		Ga. s.	All Four	14	12	41.0	11.1	2.6	1921	Atlantic, N. C.
46	200399		Ol. s.	Allie B.	11	7	44.0	11.0	4.6	1903	West Bay City, Mich.
47	223586		Ga. s.	Alligator	15	10	39.4	14.5	4.4	1921	Baltimore, Md.
48	224603		Ga. s.	Alligator	11	7	38.9	13.2	2.2	1925	Hayou Sara, La.
49	218091		Ga. s.	Allouisa	13	11	50.0	8.6	4.0	1917	Havana, Ill.
50	106837		Ga. s.	Alma	46	33	61.0	22.4	3.9	1891	San Francisco, Calif.
51	107262		Ga. s.	Alma	14	11	47.0	14.8	3.9	1896	Bayou Labatre, Ala.
52	206802		Ga. s.	Alma	12	8	36.0	11.2	-3.7	1909	Seattle, Wash.
53	212209		Ga. s.	Alma	95	74	83.1	19.0	6.0	1914	do.
54	212350		Ga. s.	Alma	8	7	41.1	9.0	3.5	1914	Holona, Ark.
55	225982		Ga. s.	Alma	10	8	35.8	10.9	3.6	1926	Hydaburg, Alaska.
56	227262		Ga. s.	Alma	11	7	36.1	10.1	4.6	1928	Seattle, Wash.
57	227529		Ga. s.	Alma	8	6	33.7	9.3	4.0	1928	do.
58	228220		Ol. s.	Alma	40	27	56.2	15.5	7.3	1920	Tacoma, Wash.
59	229754		Ga. s.	Alma	8	6	34.0	10.4	4.0	1920	Port Monmouth, N. J.
60	231484		Ga. s.	Alma	10	8	34.3	10.3	5.1	1932	Rockland, Mo.
61	231866		Ol. s.	ALMA	19	13	56.2	14.1	3.3	1932	Erle, Pa.
62	233075		Ga. s.	Alma	9	6	36.7	9.4	3.8	1934	Vineland, N. J.
63	232505		Ga. s.	Alma B.	8	6	37.3	12.0	3.5	1916	Bayou la Batre, Ala.

‡ Formerly U. S. Navy ga. s. 9.

‡ Formerly schooner Thomas J. Seward.

Line No.	Service	Crew	Horse-power	Name of owner	Home port	Address of owner
1	Fsh.	1	20	R. H. Campbell.....	Petersburg, Alaska.....	Lubec, Me.
2	Frt.	1	16	Johnson's Bay Canning Co. (Me.).....	Eastport, Me.	Epoufette, Mich.
3	Frt.	3	40	Lionel A. Sweet.....	Sault Ste. Marie, Mich.	
4	Pas.	1	20	Frank Schuck.....	New York, N. Y.	94 Two Hundred and Sixth Street, Hollis, L. I., N. Y.
5	Tow.	1	30	Henry M. Owen.....	Memphis, Tenn.	Box 233, Newport, Ark.
6	Tnk.	3	100	Reliable Southern Service Co. (Fla.).....	Miami, Fla.	News Tower Building.
7	Pas.	1	105	Robert Worrell.....	Philadelphia, Pa.	Blackwood, N. J.
8	Fsh.	2	48	Jacob J. Reiser.....	Buffalo, N. Y.	Dunkirk, N. Y.
9	Fsh.	1	65	Henry Shampine.....	Port Huron, Mich.	310 North C Street, Cheboygan, Mich.
10	Fsh.	1	16	Morris Johnson.....	New York, N. Y.	Bay Shore, N. Y.
11	Msc.	2	38	J. E. Brenneman Co. (Pa.).....	Philadelphia, Pa.	1319 North American Building.
12	Fsh.	6	46	William H. Prentice.....	Vineyard Haven, Mass.	Nantucket, Mass.
13	Fsh.	2	26	Norman Brownell.....	Newport, R. I.	35 Willow Street.
14	Fsh.	2	16	C. Ellis Williams.....	Reedville, Va.	Edwardsville, Va.
15	Tnk.	1	24	C. S. Pugh.....	Norfolk, Va.	726 Filer Street.
16	Frt.	2	20	Arthur L. Blatchley.....	Baltimore, Md.	Apt. 22, Temple Court Apartments.
17	Frt.	1	16	W. R. Davis.....	Newport, News, Va.	Mathews, Va.
18	Fsh.	8	45	Willard-Daggett Co. (Me.).....	Portland, Me.	20 Central Wharf, South Portland, Me.
19	Fsh.	8	80	Reuben H. Doughty.....	do.	Long Island, Me.
20	Frt.	2	50	T. E. Miles.....	Norfolk, Va.	Miles Store, Va.
21	Fsh.	3	46	Cornelius Zegol.....	New York, N. Y.	West Sayville, N. Y.
22	Oys.	4	23	Samuel J. Fox.....	Wilmington, Del.	Lepisc, Del.
23	Cod.	8	110	Reuben Cameron.....	Gloucester, Mass.	320 Essex Avenue.
24	Fsh.	1	40	Edward F. Sweet.....	Newport, R. I.	R. F. D., Narragansett, R. I.
25	Frt.	2	14	Anthony Bye.....	Belfast, Me.	Stonington, Me.
26	Oys.	2	24	Walter Patronas.....	Mobile, Ala.	Dauphin Island, Ala.
27	Cod.	11	150	John Piscitello.....	Gloucester, Mass.	14 Gould Court.
28	Fsh.	2	36	Slidney Jersey.....	Philadelphia, Pa.	Box 1314, Belmar, N. J.
29	Frt.	1	24	George D. Cook.....	Bridgeport, Conn.	189 Main Street.
30	Frt.	3	14	Leon Currier.....	Beaufort, N. C.	Atlantic, N. C.
31	Frt.	2	75	W. F. Dunn.....	Norfolk, Va.	West Norfolk, Va.
32	Pas.	2	50	Alfred G. Brown.....	New York, N. Y.	239 East Forty-second Street.
33	Pas.	11	6300	Alaska Packers Association (Calif.).....	San Francisco, Calif.	111 California Street.
34	Fsh.	4	45	Anton Pedersen.....	Tacoma, Wash.	Docketon, Wash.
35	Pas.	2	70	William Birchall.....	Philadelphia, Pa.	404 Dock Street, Wildwood, N. J.
36	Pas.	4	60	Albert J. Settanni.....	New York, N. Y.	1332 Fulton Street (B).
37	Fsh.	3	16	Ed Bugden.....	Ketchikan, Alaska	Box 726.
38	Fsh.	1	20	Charles Pietola.....	Seattle, Wash.	2210 Aberdeen Avenue, Aberdeen, Wash.
39	Frb.	19	900	City of Seattle.....	do.	Fire Department, Second Avenue.
40	Mso.	1	14	Adfir E. Bunnell.....	Philadelphia, Pa.	Forked River, N. J.
41	Oys.	2	12	Arnold Cramer.....	do.	New Gretna, N. J.
42	Tow.	1	20	Phil Glither.....	Pittsburgh, Pa.	Foot Corry Street.
43	Fsb.	3	50	P. R. Norman.....	New Orleans, La.	Morgan City, La.
44	Frt.	2	36	H. F. Sawyer & Son.....	Rockland, Me.	Vinalhaven, Me.
45	Fsh.	1	40	Louis G. Cooper.....	Beaufort, N. C.	Greenville, N. C.
46	Msc.	2	60	Standard Dredging Co. (N. J.).....	New York, N. Y.	80 Broad Street.
47	Frt.	1	40	I. E. Emerson.....	Georgetown, S. C.	
48	Fsh.	1	6	A. E. Lucoste.....	Baton Rouge, La.	Hermitage, La.
49	Pas.	1	35	E. R. Barnewolt.....	Peoria, Ill.	708 Cooper Street.
50	Frt.	1	640	Frank P. Rosch.....	San Francisco, Calif.	500 Keokuk St., Petaluma, Calif.
51	Fsh.	4	24	Clifford B. Harris.....	Mobile, Ala.	8 South Conception Street.
52	Fsb.	2	20	Booth Salmon Co. (Del.).....	Seattle, Wash.	Burke Building.
53	Pas.	4	250	Juneau Ferry & Navigation Co. (Alaska).....	Juneau, Alaska	
54	Pas.	1	24	Frank M. Hays.....	Memphis, Tenn.	Bank of Commerce Building.
55	Fsh.	1	20	Sam Douglas.....	Ketchikan, Alaska	Hydaburg, Alaska.
56	Fsh.	2	20	Joe Marklund.....	Seattle, Wash.	1469 West Galer Street.
57	Fsh.	2	20	Wm. H. Tucker.....	do.	1015 Chemult Avenue, Hoquiam, Wash.
58	Fsh.	8	75	Mary Halls Estate of.....	do.	c/o Mikka Woog, 3032 Seventy-third Street.
59	Fsh.	1	30	George A. Culver.....	Perth Amboy, N. J.	Old Bridge, N. J.
60	Fsh.	2	41	Sherman White.....	Portland, Me.	Box 144, Cape Elizabeth, Me.
61	Fsh.	1	70	Clifford H. Parsons.....	Sandusky, Ohio.	Vermillion, Ohio.
62	Pas.	2	48	Frauk J. Franceschl.....	Philadelphia, Pa.	135 South Myrtle Street, Vineland, N. J.
63	Fsh.	2	24	Eric Robertson.....	Mobile, Ala.	Bayou la Batre, Ala.

¹ Formerly ga. s. Vlm.

² Formerly U. S. Navy ga. s. No. 3893.

Line No.	Official No.	Signal and radio-call letters	Rig	Name of vessel	Tonnage		Register dimensions			When built	Where built
					Gross	Net	Length	Breadth	Depth		
1	206237	-----	Ga. s.	Alma P.....	12	10	39.7	12.4	4.3	1909	Port Clinton, Ohio....
2	214984	-----	Ga. s.	ALMA R.....	59	29	82.7	17.0	4.8	1917	Bath, Me.....
3	115327	-----	Ga. s.	Alma Bell.....	42	18	60.9	19.2	6.5	1872	Port Washington, N. Y.
4	206974	-----	Ga. s.	Alma Gray.....	27	21	55.5	14.5	3.0	1909	Morehead City, N. C.
5	204065	-----	Ga. s.	Alma.....	26	17	60.5	13.1	3.8	1907	Seville, Fla.....
6	229689	-----	Ga. s.	Alma Virginia.....	30	12	53.0	17.6	4.3	1930	Urbanna, Va.....
7	107810	-----	Ga. s.	Alma White.....	18	10	52.6	16.5	3.8	1899	Mount Pleasant, N. C.
8	227632	-----	Ol. s.	Almarie.....	12	8	36.8	10.6	5.1	1928	Seattle, Wash.....
9	201926	-----	Ga. s.	Almeda.....	10	7	38.0	12.0	4.5	1904	Lonsdale, R. I.....
10	1254	-----	Ga. s.	Almira.....	14	9	47.8	14.5	4.0	1866	Groton, Conn.....
11	224560	-----	Ga. s.	Almira.....	9	6	34.1	9.9	4.0	-----	Miami, Fla.....
12	227874	-----	Ga. s.	Almira.....	17	15	41.9	13.7	7.9	1928	Noank, Conn.....
13	106265	-----	Ga. s.	Almira Cox.....	18	7	48.0	16.8	4.8	1884	Leesburg, N. J.....
14	221241	-----	Ga. s.	Almo.....	64	43	59.3	22.2	6.3	1921	Brook Haven, N. Y.....
15	215365	-----	Ga. s.	Alms.....	11	7	36.2	11.2	3.2	1917	Sitka, Alaska.....
16	222062	-----	Ga. s.	Al-O.....	8	5	30.4	8.8	4.2	1915	Seattle, Wash.....
17	212126	-----	Ol. s.	Aloha.....	25	17	51.9	13.7	5.7	1914	Tacoma, Wash.....
18	214470	-----	Ol. s.	Aloha.....	195	177	104.1	21.5	6.2	1916	Seattle, Wash.....
19	223778	-----	Ol. s.	Aloha.....	28	19	50.0	13.6	6.2	1924	do.....
20	226291	-----	Ga. s.	Aloha.....	9	8	31.4	11.2	4.2	1927	Groton, Conn.....
21	226066	-----	Ol. s.	Aloha.....	10	6	35.7	12.5	3.6	1929	Morgan City, La.....
22	232190	-----	Ga. s.	Aloha.....	12	10	34.1	10.6	4.7	1933	Forked River, N. J.....
23	222469	-----	Ga. s.	Aloha.....	11	7	34.2	10.2	4.8	1933	Perth Amboy, N. J.....
24	223741	-----	Ga. s.	Aloha II.....	13	9	43.3	10.8	4.0	1922	Sault Ste. Marie, Mich.
25	214437	-----	Ga. s.	Alola.....	9	6	37.3	10.3	2.2	1916	Cedar Bayou, Tex.....
26	230672	-----	Ga. s.	Alone.....	8	5	31.3	9.3	4.2	1931	Poulsbo, Wash.....
27	106778	-----	Ga. s.	Alonzo Paulane.....	11	5	42.2	15.0	4.3	1890	Smyrna, N. C.....
28	229219	-----	Ga. s.	Aloysius.....	24	10	53.2	13.2	5.7	1929	Jonesport, Me.....
29	229474	-----	Ol. s.	Alpar.....	72	49	77.1	19.6	9.5	1930	Rockport, Mass.....
30	200632	-----	Ga. s.	Alpha.....	8	6	32.2	9.0	4.0	1903	Crisfield, Md.....
31	227557	-----	Ol. s.	ALPHA.....	75	51	85.0	21.0	5.7	1928	Charleston, W. Va.....
32	224908	-----	Ol. s.	Alpha S.....	12	8	37.0	12.1	4.2	1921	Petersburg, Alaska.....
33	227169	-----	Ol. w.	Alpha A. Knight.....	57	57	63.0	16.0	3.4	1928	Paducah, Ky.....
34	206370	-----	Ga. s.	Alphonso.....	24	20	54.0	16.8	4.2	1911	Williston, N. C.....
35	225542	-----	Ol. s.	Alphonso.....	28	19	52.3	14.7	6.8	1926	Plymouth, Mass.....
36	217449	-----	Ga. s.	Alphonsine.....	8	5	31.2	9.5	3.3	1918	Providence, R. I.....
37	224710	-----	Ga. s.	Alpino.....	14	5	48.0	12.0	6.5	1917	San Diego, Calif.....
38	218346	-----	Ol. w.	Alrisa.....	14	12	60.4	15.4	2.0	1915	Ravenswood, W. Va.....
39	224917	-----	Ga. s.	Altamaha.....	9	6	42.4	9.5	3.5	-----	Unknown.....
40	212255	-----	Ga. s.	Altana.....	20	20	42.5	13.0	5.4	1914	Keyport, Wash.....
41	211193	-----	Ol. s.	Alten.....	64	43	72.0	18.2	8.5	1913	Seattle, Wash.....
42	225259	-----	Ol. s.	Althea I.....	22	10	45.0	15.0	6.3	1925	Brookhaven, N. Y.....
43	232515	-----	Ga. s.	Althea II.....	15	13	39.0	12.2	5.3	1933	South Bristol, Me.....
44	93249	-----	Ol. s.	Althia.....	90	37	93.1	23.0	5.8	1902	Freeport, Fla.....
45	216671	-----	Ga. s.	Althorp.....	13	10	37.8	13.2	3.1	1918	Cape Edwards, Alaska.
46	200570	-----	Ga. s.	Altoona.....	11	6	47.0	11.8	3.8	1903	Astoria, Oreg.....
47	212139	-----	Ga. s.	Altoona No. 2.....	12	8	50.1	12.3	4.2	1914	do.....
48	106852	-----	Ga. s.	Alva.....	15	14	40.9	14.6	6.0	1891	Bristol, Me.....
49	224222	-----	Ol. s.	Alva.....	22	8	49.2	15.0	5.7	1924	Kennebunkport, Me.....
50	232391	-----	Ga. s.	Alva.....	13	9	47.8	8.6	5.2	-----	Unknown.....
51	230713	-----	Ol. s.	Alvan T. Fuller.....	98	66	88.9	22.3	10.3	1931	Essex, Mass.....
52	209993	-----	Ol. s.	Alverene.....	38	30	60.4	14.0	5.3	1912	Everett, Wash.....
53	224440	-----	Ga. s.	Alvin C.....	11	8	33.6	9.8	3.4	1923	Harrisburg, Tex.....
54	219793	-----	Ol. s.	Alyeska.....	27	16	41.4	13.6	6.6	1920	Tacoma, Wash.....
55	226084	-----	Ga. s.	Alzoe.....	9	6	41.4	9.2	4.1	1913	Stockton, Calif.....
56	210432	-----	Ga. s.	Amachemco.....	8	7	38.7	9.2	4.2	1908	Norfolk, Va.....
57	213184	-----	Ol. s.	Amak.....	51	41	61.1	16.0	6.0	1915	Seattle, Wash.....
58	213966	-----	Ol. s.	Amak.....	34	20	51.0	16.5	7.3	1916	Goble, Oreg.....
59	223150	-----	Ga. s.	Amanda.....	10	7	35.0	11.4	4.1	1923	Smithtown, N. Y.....
60	215236	-----	Ga. s.	Amanda C II.....	7	5	31.2	10.7	3.5	1907	Philadelphia, Pa.....
61	201093	-----	Ol. s.	Amanda Bishop.....	57	15	73.2	20.0	6.2	1904	Patchogue, N. Y.....

1 Formerly ^a ga. s. Alma R.
 2 Mexican ga. s. Alma R.
 3 Formerly slip. Sally.

4 Formerly ^a ga. w. St. Dennis.
 5 Ol. w. Valley Queen.

Line No.	Service	Crew	Horse-power	Name of owner	Home port	Address of owner
1	Tow.	1	180	A. A. Willard.....	Toledo, Ohio.....	C/o Willard and Eaton, 59 Main Street.
2	Tow.	3	45	Venezuela Gulf Oil Co. (Del.).....	Port Arthur, Tex.....	Gulf Refining Co.
3	Fsh.	2	75	Peter Munson.....	Philadelphia, Pa.....	First Avenue, Angiersea, N. J.
4	Pas.	2	37	B. G. Willis.....	Elizabeth City, N. C.....	Edenton, N. C.
5	Pas.	2	24	John E. Harris.....	Pittsburgh, Pa.....	Beresford, Fla.
6	Frt.	2	50	R. J. Randolph.....	Newport News, Va.....	Hartfield, Va.
7	Frt.	1	8	A. P. Oden.....	Washington, N. C.....	Hatteras, N. C.
8	Fsh.	1	30	Otto Hucke.....	Ketchikan, Alaska.....	General delivery.
9	Pas.	1	20	James A. Moncrief.....	Providence, R. I.....	39 Brown Street, Pawtucket, R. I.
10	Pas.	2	40	John F. Scherz.....	New York, N. Y.....	842 Lafayette Street (B).
11	Pas.	1	24	E. Haman Bostle.....	Wilmington, Del.....	Dover, Del.
12	Frt.	2	65	Frank Chesbro.....	New London, Conn.....	Noank, Conn.
13	Oys.	4	24	Lilburn Cox.....	Philadelphia, Pa.....	Leesburg, N. J.
14	Frt.	2	75	Amos Harker.....	New York, N. Y.....	48 East Thirty-eighth Street, Bayonne, N. J.
15	Fsh.	1	18	Arnold Henrickson.....	Juneau, Alaska.....	Box 1200.
16	Fsh.	1	8	Chas. Olsen.....	Seattle, Wash.....	Box 84, Port Madison, Wash.
17	Tow.	7	75	Cascade Tug Boat Co. (Wash.).....	Tacoma, Wash.....	1503 East Eleventh Street.
18	Frt.	6	100	Puget Sound Navigation Co. (Nev.).....	Seattle, Wash.....	22 Colman Dock.
19	Fsh.	6	40	Axel Langness.....	do.....	4234 Eighth Avenue North-east.
20	Fsh.	1	25	Harold B. Klip.....	New York, N. Y.....	Montauk, N. Y.
21	Drq.	1	25	Standard Dredging Co. (N. J.).....	do.....	80 Broad Street.
22	Pas.	1	115	Joseph Holmes.....	Philadelphia, Pa.....	Forked River, N. J.
23	Pas.	1	80	Joseph Mycek.....	Perth Amboy, N. J.....	325 Summit Avenue.
24	Frt.	1	60	Earl Weston.....	Sault Ste. Marie, Mich.....	130 Park Place.
25	Frt.	1	50	Leonard G. Pasur.....	Galveston, Tex.....	Pier 22.
26	Fsh.	2	20	E. Sivertsen.....	Seward, Alaska.....	Seldovia, Alaska.
27	Oys.	3	24	Charles G. Adams.....	Norfolk, Va.....	Ellipse, Va.
28	Fsh.	4	600	Louis W. Mills.....	Newport, R. I.....	137 Fayerweather Terrace, Bridgeport, Conn.
29	Cod.	16	b 170	The Alpar (Mass.).....	Boston, Mass.....	15 Fish Pier, South Boston, Mass.
30	Frt.	1	12	Booz Brothers (Md.).....	Baltimore, Md.....	815 Key Highway.
31	Tow.	1	360	Alpha Sand Co. (Del.).....	St. Louis, Mo.....	Arcade Building.
32	Fsh.	1	80	Oscar Anderson.....	Seward, Alaska.....	Anchorage, Alaska.
33	Tow.	5	60	Joe W. Knight.....	Louisville, Ky.....	Route 3, Paducah, Ky.
34	Msc.	3	35	Joseph Hall.....	Beaufort, N. C.....	do.
35	Cod.	6	60	Alphonse Graffeo.....	Boston, Mass.....	279 North Street.
36	Frt.	1	25	Adolph J. La Couture.....	Providence, R. I.....	101 Carpenter Street, Pawtucket, R. I.
37	Fsh.	3	40	Lawrence Canopa.....	San Diego, Calif.....	2131 Kettner Boulevard.
38	Tow.	1	50	Alleghany River Sand Corporation (Pa.).....	Pittsburgh, Pa.....	217 Market Street, Kittanning, Pa.
39	Pas.	2	24	Harold E. Weber.....	Newark, N. J.....	30 East Alpine Street.
40	Fsh.	5	20	San Juan Fishing & Packing Co. (Wash.).....	Seward, Alaska.....	Latouche, Alaska.
41	Fsh.	10	135	Dave Hassel.....	Seattle, Wash.....	1566 Twenty-eighth Avenue West.
42	Fsh.	3	30	Dedrick Anderson.....	New York, N. Y.....	Islip, N. Y.
43	Fsh.	2	90	Donald Joyce.....	Rockland, Me.....	Swans Island, Me.
44	Frt.	10	90	Coast Transportation Co. (La.).....	New Orleans, La.....	Board of Trade Building.
45	Fsh.	2	22	Alaska Pacific Salmon Corporation (Del.).....	Ketchikan, Alaska.....	do.
46	Frt.	1	30	Point Adams Packing Co. (Oreg.).....	Astoria, Oreg.....	Hammond, Oreg.
47	Fsh.	1	40	Altoona Packing Co. (Wash.).....	do.....	Altoona, Wash.
48	Frt.	2	28	Edward E. Davies.....	Rockland, Me.....	19 Union Street, Camden, Me.
49	Cod.	6	45	Joseph A. Rocha.....	New Bedford, Mass.....	200 Bellevue Street.
50	Pas.	2	40	Frank E. Boettcher.....	New York, N. Y.....	51 Clark Street, Jersey City, N. J.
51	Fsh.	12	275	Jessie A. Leavitt.....	Gloucester, Mass.....	116 Prospect Street.
52	Pas.	2	45	Bessie Nearhoff.....	Seattle, Wash.....	Route 3, Everett, Wash.
53	Pas.	1	25	D. O. Lee.....	Houston, Tex.....	Wharf No. 1.
54	Fsh.	2	50	A. R. Brueger.....	Wrangell, Alaska.....	do.
55	Frt.	1	b 90	A. S. Busiacchi.....	San Francisco, Calif.....	29 East Channel Street, Stockton, Calif.
56	Pas.	1	24	Walter F. Brown.....	New York, N. Y.....	69 Watchogue Road, West Brighton, S. I., N. Y.
57	Frt.	4	60	Northern Transport (Wash.).....	Seattle, Wash.....	City Dock.
58	Fsh.	1	80	Pacific American Fisheries (Del.).....	Juneau, Alaska.....	South Bellingham, Wash.
59	Pas.	1	55	Charles B. Thorp.....	New York, N. Y.....	First and Jackson Avenue, New Suffolk, L. I., N. Y.
60	Fsh.	1	14	Charles Burns.....	Philadelphia, Pa.....	15 Wilmer Street, Glassboro, N. J.
61	Fis.	14	100	Frances A. Bishop.....	New York, N. Y.....	32 Bransford Place, Pat- chogue, N. Y.

* Formerly (a schooner Maxie, (b Honduras chooner Jose Luis.

* Formerly ga. s. Alice H.

Motor Vessels

Line No.	Official No.	Signal and radio-call letters	Rig	Name of vessel	Tonnage		Register dimensions			When built	Where built
					Gross	Net	Length	Breadth	Depth		
1	227238		Ga. w.	Amanda Louise	28	28	50.9	20.0	3.3	1927	Locust Point, Ohio
2	226722		Ol. s.	Amazon	62	27	64.3	17.0	7.9	1927	Tacoma, Wash.
3	232904		Ga. s.	Amazon II	7	5	29.6	8.8	3.8	1927	Seattle, Wash.
4	226643		Ol. s.	Ambassador	54	36	62.8	16.8	7.7	1927	Tacoma, Wash.
5	232531		Ga. s.	Amberjack	15	12	36.0	10.2	5.5	1927	Atlantic City, N. J.
6	107694		Ga. s.	Amelia	13	11	40.0	13.8	3.8	1901	Bay Shore, N. Y.
7	201066		Ga. s.	Amelia	14	8	53.3	10.5	4.0	1904	South Jacksonville, Fla.
8	206052		Ga. s.	Amelia	12	10	40.4	11.0	4.0	1909	Essington, Pa.
9	210066		Ga. s.	Amelia	12	8	32.5	10.0	4.1	1912	Los Angeles, Calif.
10	223860		Ga. s.	Amelia	7	5	30.5	10.7	3.5	1921	Freeport, N. Y.
11	226893		Ga. s.	Amelia	6	5	27.7	10.5	3.1	1927	Mayetta, N. J.
12	230128		Ol. s.	Amelia II	40	16	54.2	16.3	7.2	1930	Los Angeles, Calif.
13	231723		Ga. s.	Amelia A	9	6	36.0	11.5	3.7	1921	Brunswick, Ga.
14	77141		Ga. s.	Amelia J	70	39	80.5	20.2	7.9	1894	Essex, Mass.
15	224429		Ol. s.	Amelle	98	78	81.0	18.7	8.8	1925	Port Blakely, Wash.
16	210104		Ga. s.	Amerio	27	23	43.4	13.0	5.4	1912	Keyport, Wash.
17	107533		Un. s.	America	13	9	36.6	14.8	4.2	1896	Brooklyn, N. Y.
18	206520		Ga. s.	America	14	7	47.0	13.8	4.6	1908	Lubec, Me.
19	206324		Ga. w.	America	13	8	50.7	13.1	3.2	1909	Cut Off, La.
20	207287		Ga. s.	America	53	36	62.6	16.4	11.0	1910	Seattle, Wash.
21	212211		Ga. s.	America	21	17	48.8	14.8	5.0	1914	Brooklyn, N. Y.
22	212555		Ga. s.	America	17	8	50.7	12.2	3.8	1914	Punta Gorda, Fla.
23	213020		Ga. s.	America	36	28	56.5	17.0	6.6	1915	Mantowoc, Wis.
24	215140		Ga. s.	America	33	25	51.3	14.7	6.6	1917	Tacoma, Wash.
25	217689		Ga. s.	America	36	24	57.6	14.8	6.9	1919	Los Angeles, Calif.
26	217862		Ga. s.	America	12	11	32.0	9.5	4.2	1917	Balleys Harbor, Wis.
27	220324		Ga. s.	America	12	10	27.8	11.2	3.9	1920	Gloucester, N. J.
28	222575		Ga. s.	America	15	10	42.8	13.4	4.9	1922	Mayaguez, P. R.
29	226401		Ol. s.	AMERICA	525	357	125.0	35.3	15.0	1927	Mariners Harbor, N. Y.
30	230374		Ol. s.	America	64	43	74.1	18.7	9.4	1930	Essex, Mass.
31	232526		Ol. w.	AMERICA	140	136	99.0	26.0	6.1	1933	Pittsburgh, Pa.
32	232581		Ga. s.	America	7	5	32.4	7.9	3.5		Essington, Pa.
33	228952		Ol. s.	America IV	13	9	45.2	11.8	4.7	1918	Los Angeles, Calif.
34	231965		Ol. s.	America Maru	33	15	64.0	14.0	5.9	1930	Honolulu, Hawaii
35	211578		Ol. s.	American	21	10	49.8	13.0	5.1	1913	Oakland, Calif.
36	221453		Ol. s.	American	137	63	107.6	25.0	11.5	1921	Essex, Mass.
37	222434		Ol. s.	American	103	70	81.1	20.8	9.9	1919	Morris Heights, N. Y.
38	217945		Ga. s.	American Beauty	31	21	55.1	14.5	6.5	1919	Wilmington, Calif.
39	228966		Ga. s.	American Beauty	16	7	47.8	15.5	3.7	1929	Biloxi, Miss.
40	203416		Ga. w.	American Eagle	13	6	58.7	14.1	2.6	1906	Westwego, La.
41	229098		Ga. s.	American Eagle	36	15	55.0	14.5	8.3	1927	Biloxi, Miss.
42	229512		Ol. s.	American Eagle	68	46	65.8	17.7	8.8	1930	Seattle, Wash.
43	107581		Ol. s.	American Girl	17	13	48.0	16.9	3.8	1900	Biloxi, Miss.
44	222221		Ol. s.	AMERICAN GIRL	67	38	62.0	14.0	6.3	1922	Bay City, Mich.
45	224613		Ol. s.	American Kid	24	15	45.3	15.5	4.4	1925	Fernandina, Fla.
46	203036		Ol. s.	Americus	73	60	70.5	22.5	6.4	1906	Tottenville, N. Y.
47	213785		Un. s.	Amership	22	15	49.0	11.0	4.0	1910	Marine City, Mich.
48	107068		Ga. s.	Amethyst	12	12	51.0	16.7	3.2	1893	Biloxi, Miss.
49	221671		Ga. w.	Amharlee	17	15	42.0	11.2	3.2	1921	St. Louis, Mo.
50	229278	WQDE	Ol. s.	AMHERST	167	114	102.2	22.1	10.6	1930	Quincy, Mass.
51	107096		Ga. s.	Amie	10	7	35.5	14.0	5.2	1894	Fall River, Mass.
52	226215		Ol. s.	Amity	42	35	61.3	13.2	6.4	1926	Mantowoc, Wis.
53	229400		Ga. s.	Amook	29	20	51.2	13.5	6.8	1930	Seattle, Wash.
54	231259		Ga. s.	Amor	9	6	32.0	9.9	3.6	1926	Tacoma, Wash.

¹ Formerly Ol. s. Amelia.

² Formerly (a) sch. James R. Clark.
(b) British sch. Agnes Louise.

Line No.	Service	Crew	Horse-power	Name of owner	Home port	Address of owner
1	Frt.	1	75	William L. Arndt.....	Toledo, Ohio.....	R. F. D. 1, Oak Harbor, Ohio.
2	Fsh.	8	b 100	French Sardine Co. (Calif.).....	Los Angeles, Calif.....	181 Fish Harbor Wharf, Terminal Island, Calif.
3	Fsh.	1	16	Peter Lee.....	Wrangell, Alaska.....	Petersburg, Alaska.
4	Fsh.	8	b 100	John Depolo.....	Tacoma, Wash.....	3104 North Thirty-second Street.
5	Pas.	3	90	Charles M. Kesler.....	Philadelphia, Pa.....	Absecon, N. J.
6	Msc.	1	16	Norman H. Smith.....	New York, N. Y.....	Babylon, N. Y.
7	Pit.	3	30	D. E. Little.....	Jacksonville, Fla.....	
8	Pas.	1	35	Thomas H. Douglass.....	Philadelphia, Pa.....	Cape May Courthouse, N. J. R. F. D. No. 1.
9	Fsh.	2	20	J. B. Falcone.....	Los Angeles, Calif.....	1522 Palos Verdes Street, San Pedro, Calif.
10	Fsh.	1	25	Jacob M. Golder.....	New York, N. Y.....	335 South Main Street, Freeport, L. I., N. Y.
11	Pas.	1	12	Hazle Parker.....	Philadelphia, Pa.....	Parkertown, N. J.
12	Fsh.	6	b 75	John B. Falcone.....	Los Angeles, Calif.....	1522 Palos Verdes Street, San Pedro, Calif.
13	Fsh.	2	10	Mary Spencer.....	Brunswick, Ga.....	1612 L Street.
14	Fsh.	12	48	R. K. Hodden.....	Mobile, Ala.....	Merchants National Bank Building.
15	Fsh.	5	165	P. E. Harris & Co. (Wash.).....	Juneau, Alaska.....	Dexter Horton Building, Seattle, Wash.
16	Fsh.	2	50	Alaskan Glacier Sea Food Co. (Wash.).....	Petersburg, Alaska.....	
17	Pas.	1	40	William Weinlein.....	New York, N. Y.....	2312 Boller Avenue, Baychester, N. Y.
18	Frt.	2	33	Blanchard Manufacturing & Canning Co. (Me.).....	Eastport, Me.....	Blanchard Wharf.
19	Pas.	3	b 20	Adolph Belsome.....	New Orleans, La.....	Harvey, La.
20	Tow.	4	50	Ocean Pilot & Tugboat Co. (Wash.).....	Aberdeen, Wash.....	Aberdeen, Wash.
21	Pas.	2	80	Anna S. Michael.....	New York, N. Y.....	1654 Shore Road (B), Punta Gorda, Fla.
22	Fsh.	1	25	West Coast Fish Co.....	Tampa, Fla.....	Punta Gorda, Fla.
23	Pas.	2	180	Bay Transportation Co. (Ohio).....	Sandusky, Ohio.....	Foot Columbus Avenue.
24	Fsh.	2	45	Kodiak Fisheries Co. (Wash.).....	Seward, Alaska.....	Kodiak, Alaska.
25	Fsh.	7	b 65	Frank O. Hill.....	Los Angeles, Calif.....	Citizens National Bank Building.
26	Fsh.	3	b 20	Wenzel Horak.....	Milwaukee, Wis.....	Milwaukee, Wis.
27	Pas.	2	16	Charles Hartman.....	Philadelphia, Pa.....	6842 Trinity Place.
28	Pas.	3	70	Juan F. Robles.....	San Juan, P. R.....	Veques, P. R.
29	Eir.	6	350	International Elevating Co. (N. J.).....	New York, N. Y.....	2 Broadway.
30	Cod.	11	150	Schooner America (Mass.).....	Gloucester, Mass.....	37 Rogers Street.
31	Drg.	3	800	American Aggregates Corporation (Ohio).....	Cincinnati, Ohio.....	Greenville, Ohio.
32	Pas.	1	20	Charles N. Lipp.....	Wilmington, Del.....	258 Avenue D., Carneys Point, N. J.
33	Pas.	2	b 80	Van Camp Sea Food Co. (Calif.).....	Los Angeles, Calif.....	Fish Harbor Wharf, Terminal Harbor, Calif.
34	Fsh.	10	120	Hawaiian Tuna Packers Ltd. (T.H.).....	Honolulu, Hawaii.....	919 Kekaulike Street.
35	Tow.	1	b 100	Harbor Tug & Barge Co. (Calif.).....	San Francisco, Calif.....	Mission Street Wharf.
36	Cod.	27	100	Ellnor S. Theriault.....	Gloucester, Mass.....	229 Essex Avenue.
37	Tow.	6	350	American Dredging Co. (Pa.).....	Philadelphia, Pa.....	308 Chestnut Street.
38	Fsh.	8	40	Mateo Suich.....	Los Angeles, Calif.....	734 Eleventh Street, San Pedro, Calif.
39	Oys.	5	25	Vincent Rosetti.....	Gulfport, Miss.....	1427 First Street, Biloxi, Miss.
40	Msc.	3	14	H. N. Moody.....	New Orleans, La.....	Covington, La.
41	Fsh.	7	38	Warren Fish Co. (Fla.).....	Pensacola, Fla.....	Baylen Street Wharf.
42	Fsh.	10	135	Carl Overby.....	Kotchikan, Alaska.....	2314 Magnolia Boulevard, Seattle, Wash.
43	Oys.	5	24	Desport Packing Co. (La.).....	Gulfport, Miss.....	510 West Beach, Biloxi, Miss.
44	Frt.	2	b 60	George F. Mielke.....	Grand Haven, Mich.....	630 Pavone Street, Benton Harbor, Mich.
45	Fsh.	9	45	Brooks-Hirth-Corbett Corporation (Fla.).....	Fernandina, Fla.....	Front and Calhoun Streets.
46	Oys.	6	100	American Oyster Co. (Me.).....	New Haven, Conn.....	164 Howard Avenue.
47	Msc.	2	40	American Ship Building Co. (N. J.).....	Cleveland, Ohio.....	Foot West Fifty-fourth Street.
48	Frt.	2	48	James Hanson.....	Mobile, Ala.....	Daphne, Ala.
49	Pas.	1	15	H. C. Ames.....	St. Louis, Mo.....	Webster Groves, Mo.
50	Cod.	14	b 375	General Seafoods Corporation (Mass.).....	Boston, Mass.....	41 Commercial Street, Gloucester, Mass.
51	Pas.	1	20	Willfred Lamoureux.....	Newark, N. J.....	c/o McKeon Garage, Tabor Road, Mt. Tabor, N. J.
52	Fsh.	3	75	Rawley Fish Co. (Wis.).....	Milwaukee, Wis.....	1019 Harbor Street, Two Rivers, Wis.
53	Fsh.	2	50	Booth Salmon Co. (Del.).....	Seattle, Wash.....	Burke Building.
54	Fsh.	1	30	Louis Johansen.....	Sitka, Alaska.....	

1 Formerly Japanese ga. s. Wakanoura No. 2.
 2 Formerly a schooner American.
 3 Formerly Canadian ol. s. American.

4 Formerly U. S. Navy st. s. Tug No. 80.
 5 Formerly ga. s. Harold A.

Motor Vessels

Line No.	Official No.	Signal and radio-call letters	Rig	Name of vessel	Tonnage		Register dimensions			When built	Where built
					Gross	Net	Length	Breadth	Depth		
1	211891		Ol. s.	Amorco.....	13	9	42.5	12.2	5.0	1913	Oakland, Calif.....
2	107182		Ga. s.	Amorita.....	10	9	32.3	10.8	5.1	1893	Saunderstown, R. I.....
3	225896		Ol. s.	Amor Da Patria.....	63	39	68.6	19.2	7.4	1926	San Diego, Calif.....
4	229946		Ol. s.	Amos.....	40	27	59.5	19.6	5.4	1930	Hudson, Md.....
5	231189		Ga. s.	Amos.....	10	8	33.0	10.3	3.6		Long Branch, N. J.....
6	226989		Ga. s.	Amos N Andy.....	10	8	31.5	11.7	3.9	1930	Barnegat, N. J.....
7	107633		Ga. s.	Amphion.....	20	13	48.0	14.2	4.8	1901	Bridgeport, Conn.....
8	227665		Ol. s.	Ample.....	8	5	31.3	9.3	4.3	1925	Seattle, Wash.....
9	212812		Ga. s.	Amriald.....	19	5	41.4	14.1	6.3	1914	Friendship, Mo.....
10	223699	KLEO	Ol. s.	AMSTERDAM SOCONT.....†	1,199	753	252.9	40.1	12.8	1924	Chester, Pa.....
11	210969		Ga. s.	Amy.....	41	28	55.0	14.2	6.2	1913	Seattle, Wash.....
12	212498		Ga. s.	Amy.....	11	7	38.2	13.1	3.4	1913	Unalakleet, Alaska.....
13	220408		Ga. s.	Amy.....	7	6	35.9	11.0	2.7	1900	Bay Shore, N. Y.....
14	233018		Ga. s.	Amy.....	7	5	30.6	9.2	4.3	1927	Tacoma, Wash.....
15	204418		Ol. s.	Amy B.....	37	33	49.8	17.0	5.8	1907	Totenville, N. Y.....
16	228126		Ol. s.	Anabel II.....	62	50	58.9	15.0	6.3	1923	Manitowoc, Wis.....
17	106494		Ga. s.	Anaconda.....	42	38	51.3	18.0	7.3	1887	Brooklyn, N. Y.....
18	228942		Ol. s.	Anadlr.....	69	47	67.2	19.0	8.8	1929	Tacoma, Wash.....
19	214926		Ga. s.	Anado.....	25	14	60.9	13.0	5.3	1917	New York, N. Y.....
20	107463		Ga. s.	Anago.....	17	10	51.4	9.1	5.3	1899	South Boston, Mass.....
21	215802		Ol. s.	Anals.....	27	18	56.7	19.1	4.1	1917	Pascagoula, Miss.....
22	209693		Ol. s.	Analbern.....	40	27	64.7	16.3	6.2	1912	Irvington, Va.....
23	219464		Ol. s.	Anastasia E.....	34	16	61.2	16.6	7.3	1919	Rockport, Mass.....
24	210763		Ga. s.	Ancon.....	11	7	38.4	11.8	4.2	1912	Oakland, Calif.....
25	226331	WIFP	Ol. s.	Ancover.....○	113	77	93.3	21.0	10.7	1930	Essex, Mass.....
26	223119		Ga. s.	Andrea.....	10	8	37.5	11.0	4.0	1923	Sea Isle City, N. J.....
27	228400		Ga. s.	Andrea.....	11	9	35.1	12.3	4.2	1929do.....
28	222167		Ga. s.	Andrew.....	30	16	55.3	13.0	5.7	1922	Sildell, La.....
29	207527		Ga. s.	Andrew N.....	17	11	42.4	12.6	4.0	1910	Seattle, Wash.....
30	205925		Ga. s.	Andrew Z.....	12	8	36.5	12.4	4.5	1908	Tacoma, Wash.....
31	209600		Ga. s.	Andrew Z. II.....	27	18	49.0	15.0	6.1	1912do.....
32	229913		Ol. s.	Andrew and Rosalie.....	70	47	76.4	19.3	10.0	1930	Gloucester Mass.....
33	223240		Ol. s.	Andrew Foss.....	125	78	97.4	22.9	9.0	1905	Seattle, Wash.....
34	229135		Ol. s.	Andrew J. Lewis.....	73	45	69.6	21.2	6.9	1929	Fairport, Va.....
35	230132		Ol. s.	Andy.....	75	51	71.5	23.0	6.3	1930	Cambridge, Md.....
36	231190		Ga. s.	Andy.....	10	7	34.0	10.4	3.6		Unknown.....
37	232925		Ol. s.	Angela.....	14	6	38.5	12.2	4.4	1923	Fernandina, Fla.....
38	218121		Ga. s.	Angeles.....	7	6	32.3	9.4	4.3	1919	Seattle, Wash.....
39	226228		Ga. s.	Angeles.....	7	5	31.8	9.1	4.1	1920do.....
40	226238		Ol. s.	Angeles.....	35	28	51.6	15.0	0.8	1927do.....
41	228270		Ga. s.	Angeline.....	12	8	37.7	12.0	4.7	1926	Plymouth, Mass.....
42	223321		Ga. s.	Angelliqu.....	9	8	45.4	7.6	3.6	1903	Morris Heights, N. Y.....
43	231906		Ga. s.	Angelus.....	13	9	42.6	13.8	4.3	1928	Apalachicola, Fla.....
44	229515		Ol. s.	Angle & Florence.....	57	19	77.2	17.7	7.4	1830	Kennebunkport, Me.....
45	227342		Ol. s.	Angle & Vence.....	48	32	73.3	16.4	7.6	1928do.....
46	233198		Ga. s.	Anglavar.....	9	7	27.9	9.9	4.1	1934	Miami, Fla.....
47	107528		Ga. s.	Angler.....	14	14	41.5	15.0	4.5	1900	Greenport, N. Y.....
48	212432		Ga. s.	Angler.....	14	10	40.0	10.5	3.8	1912	Eagle Harbor, Mich.....
49	220392		Ga. s.	Angler.....	8	5	37.1	10.0	3.3		Unknown.....
50	220429		Ga. s.	Angler.....	7	5	28.7	12.0	3.1	do.....
51	222944		Ga. s.	Angler.....	13	9	49.3	15.4	4.1	1923	Pocomoke City, Md.....
52	223216		Ol. s.	Angler.....	10	7	32.9	9.5	3.8	1923	Naubinway, Mich.....

† Formerly U. S. Q. Corps st. s. Lieut. Geo. M. Harris.

Line No.	Service	Crew	Horse-power	Name of owner	Home port	Address of owner
1	Tow.	1	6 90	Anders E. Anderson.....	San Francisco, Calif.	825 McKinley Avenue, Oakland, Calif.
2	Frt.	2	25	Felix De Fronzo.....	Hartford, Conn.	40 Green Street.
3	Fsh.	4	120	Bror Danielson.....	San Diego, Calif.	Care Van Camp Sea Food Co., foot Crosby Street, San Diego, Calif.
4	Frt.	3	75	Phillips Packing Co. (Md.).....	Cambridge, Md.	
5	Fsh.	1	14	Taylor's Creek Fish Scrap and Oil Co. (N. O.).....	Beaufort, N. O.	
6	Pas.	1	50	Harry Ridgway.....	Philadelphia, Pa.	Barnegat, N. J.
7	Pas.	2	60	Loretta Cacace.....	New York, N. Y.	1628 Bay Court, Sheepshead Bay, L. I., N. Y.
8	Fsh.	2	14	Ole Grasdahl.....	Seattle, Wash.	4738 Twelfth Avenue Southwest
9	Fsh.	4	24	Leonard E. Allyn.....	New London, Conn.	West Mystic, Conn.
10	Tnk.	11	6 700	Standard-Vacuum Transportation Co. (Del.).....	New York, N. Y.	26 Broadway.
11	Pas.	2	75	Alaska Juneau Gold Mining Co. (W. Va.).....	Juneau, Alaska.	1022 Crocker Building, San Francisco, Calif.
12	Pas.	2	16	Fred Swanson.....	Nome, Alaska.	Teller, Alaska.
13	Fsh.	1	20	George C. Smith.....	New York, N. Y.	Bay Shore, N. Y.
14	Fsh.	1	6 20	Ola Murvik.....	Tacoma, Wash.	3571 East G. Street.
15	Frt.	2	45	Motor Tanker Amy B. (N. Y.).....	New York, N. Y.	11 West Forty-second Street.
16	Fsh.	6	6 100	John Olvin.....	Sault Ste. Marie, Mich.	Box 307, Manistique, Mich.
17	Msc.	2	100	United Marine Contracting Corporation (N. Y.).....	New York, N. Y.	15 Whitehall Street.
18	Msc.	2	6 160	Matt Botica.....	Seward, Alaska.	c/o Van Camp Fish Co., San Pedro, Calif.
19	Pas.	1	80	Everett T. Rogers.....	New York, N. Y.	Box 233, Bay Shore, N. Y.
20	Msc.	2	80	Donald MacPhail.....	do.	197 West Fifty-second Street, Bayonne, N. J.
21	Oys.	5	24	Elsie Taltavull.....	Gulfport, Miss.	525 East Howard Avenue, Biloxi, Miss.
22	Frt.	2	54	John Ekstrom.....	Baltimore, Md.	c/o Vane Bros., 604 East Pratt Street.
23	Cod.	6	70	Daniel E. Lynch.....	New Bedford, Mass.	81 Summer Street.
24	Tow.	1	6 30	Harbor Tug and Barge Co. (Calif.).....	San Francisco, Calif.	Pier 14.
25	Cod.	10	230	General Seafoods Corporation (Mass.).....	Boston, Mass.	41 Commercial Street, Gloucester, Mass.
26	Fsh.	6	36	Filippa Pratico.....	Philadelphia, Pa.	Forty-second and Central Avenue, Sea Isle City, N. J.
27	Fsh.	3	65	Anillo Montagna.....	do.	916 Palen Avenue, Ocean City, N. J.
28	Tow.	4	80	Lake Arthur Dredging Co. (La.).....	Port Arthur, Tex.	Beaumont, Tex.
29	Fsh.	6	20	John K. David.....	Juneau, Alaska.	
30	Fsh.	6	20	James Peel.....	Ketchikan, Alaska.	Kasaan, Alaska.
31	Fsh.	8	40	Domluick Zuanich.....	Seattle, Wash.	900 Twelfth Street, Bellingham, Wash.
32	Cod.	15	150	Schooner Andrew and Rosalie (Mass.).....	Gloucester, Mass.	Bruce Place.
33	Tow.	6	350	Foss Co. (Wash.).....	Seattle, Wash.	660 West Ewing Street.
34	Frt.	4	75	Andrew J. Lewis.....	Reedville, Va.	Walnut Point, Va.
35	Frt.	4	100	Phillips Packing Co. (Md.).....	Cambridge, Md.	
36	Fsh.	10	14	Taylor's Creek Fish Scrap and Oil Co. (N. C.).....	Beaufort, N. C.	
37	Fsh.	2	40	Joseph B. Sousa.....	St. Augustine, Fla.	c/o John Santos Carinhas, Box 1134.
38	Frt.	1	16	T. M. Tolbin.....	San Diego, Calif.	4315 Wigham Street.
39	Fsh.	2	12	Angeles Seemans.....	Seattle, Wash.	501 Third Avenue South.
40	Fsh.	6	60	H. J. Hansen.....	Ketchikan, Alaska.	2530 Tenth Avenue, West Seattle, Wash.
41	Fsh.	2	36	Charles T. Forrest.....	Provincetown, Mass.	4 Fishburn Court.
42	Pas.	3	30	Charles A. Dellur.....	Boston, Mass.	18 Granite Avenue, Dorchester, Mass.
43	Fsh.	15	117	Demo George.....	Apalachicola, Fla.	
44	Cod.	12	110	Henry H. Bloom.....	Boston, Mass.	25 Administration Building, Fish Pier, South Boston, Mass.
45	Fsh.	12	110	Dench & Hardy Co. (Mass.).....	do.	25 Fish Pier, South Boston, Mass.
46	Pas.	1	60	Roland Rae.....	Miami, Fla.	338 Northeast Twenty-eighth Street.
47	Fsh.	2	20	Albert E. Vall.....	New York, N. Y.	East Marion, N. Y.
48	Fsh.	3	45	Jerry E. Lamerand.....	Sault Ste. Marie, Mich.	Houghton, Mich., Box 227.
49	Tow.	1	32	Gust Wickberg.....	Perth Amboy, N. J.	39 State Street.
50	Fsh.	2	14	William Sachse.....	New York, N. Y.	818 Nineteenth Street, Union City, N. J.
51	Pas.	3	45	James A. Boyd, Jr.....	Philadelphia, Pa.	121 West Astor Road, Wildwood Crest, N. J.
52	Fsh.	2	24	Elmer Anderson.....	Sault Ste. Marie, Mich.	703 Oak Street, Manistique, Mich.

Motor Vessels

Line No.	Official No.	Signal and radio-call letters	Rig	Name of vessel	Tonnage		Register dimensions			When built	Where built
					Gross	Net	Length	Breadth	Depth		
							Feet	Feet	Feet		
1	231605		Ga. s.	Angler	10	6	30.9	11.0	4.6	1932	Brookhaven, N. Y.
2	231678		Ga. s.	Angler	36	24	59.3	16.3	5.4	1932	Anglesea, N. J.
3	231258		Ga. s.	Anlakchak	18	12	43.4	11.3	6.0	1931	Friday Harbor, Wash.
4	200442		Ol. s.	Anita D.	45	33	69.0	21.0	4.5	1903	Madisonville, La.
5	212050		Ga. s.	Anna	15	10	46.3	12.2	4.5	1914	Oakland, Calif.
6	227402		Ga. s.	Anna	9	6	34.2	10.0	4.6	1928	Seattle, Wash.
7	105065		Ga. s.	Ann O. Goodsell	11	10	39.3	15.5	3.1	1871	Southern County, Md.
8	111317		Ol. s.	Anna	30	20	54.9	13.6	6.3	1900	Brunswick, Ga.
9	205109		Ga. s.	Anna	12	8	32.8	14.4	4.7	1908	Holly Oak, Del.
10	211416		Ga. s.	Anna	14	9	52.8	14.2	3.9	1913	Carteret, N. J.
11	211747		Ol. s.	Anna	28	8	46.6	16.3	7.1	1913	Friendship, Me.
12	214189		Ga. s.	Anna	12	8	36.2	11.3	4.7	1915	Brooklyn, N. Y.
13	220982		Ga. s.	Anna	59	40	61.1	22.6	7.3	1921	Baltimore, Md.
14	221834		Ga. s.	Anna	7	6	32.9	10.3	3.6	1919	Lavallette, N. J.
15	222230		Ga. s.	Anna	8	7	34.0	9.2	3.8	1906	Two Rivers, Wis.
16	223456		Ga. s.	Anna	11	9	29.5	8.8	3.2	1919	Pensaukee, Wis.
17	229436		Ga. s.	Anna	9	6	39.4	11.0	4.6	1916	San Diego, Calif.
18	226497		Ga. s.	Anna	20	5	39.1	12.9	5.0	1927	North Brooklyn, Me.
19	227334		Ga. s.	Anna	16	11	38.8	13.5	4.9	1928	Anglesea, N. J.
20											
21	228340		Ol. s.	Anna	20	9	44.9	14.0	6.6	1929	Kennebunkport, Me.
22	230001		Ga. w.	Anna	7	6	43.0	10.4	2.4	1930	St. Louis, Mo.
23	231638		Ga. s.	Anna	7	5	31.4	10.2	3.5	1932	North Beach Haven, N. J.
24	232517		Ga. s.	Anna	10	9	30.1	8.5	4.6	1933	Seattle, Wash.
25	229891		Ga. s.	Anna A.	11	5	38.0	12.1	5.3	1930	Taft, Oreg.
26	224817		Ga. s.	Anna III.	14	9	41.2	13.5	5.3	1912	Bridgeton, N. J.
27	223750		Ga. w.	Anna B.	39	24	60.6	16.0	2.6	1924	Paducah, Ky.
28	224098		Ga. s.	Anna B.	117	103	76.3	31.4	4.9	1924	Vermillion, Ohio.
29	232153		Ga. s.	Anna B.	10	6	29.8	19.5	4.1	1929	Bayport, N. Y.
30	221840		Ga. s.	Anna C.	14	9	37.0	12.4	5.5	1921	Amesbury, Mass.
31	225438		Ol. s.	Anna C.	30	10	57.6	14.8	6.1	1926	Kennebunkport, Me.
32	230709		Ga. s.	Anna C.	9	6	32.2	10.3	4.7	1931	West Haven, Conn.
33	231146		Ga. s.	Anna C.	10	6	31.8	11.3	5.2	1916	Belmar, N. J.
34	212102		Ga. s.	Anna D.	10	10	33.7	10.6	4.5	1914	Westerly, R. I.
35	107803		Ga. s.	Anna E.	17	17	60.0	17.5	3.8	1900	St. Michaels, Md.
36	223614		Ol. s.	Anna E.	84	72	60.7	21.0	6.1	1924	Paulsboro, N. J.
37	225821		Ga. s.	Anna G.	10	9	32.5	12.6	3.7	1926	Forked River, N. J.
38	206775		Ga. s.	Anna H.	49	46	55.0	17.0	4.5	1911	Greenwich Pier, N. J.
39	215226		Ol. s.	Anna J.	28	22	46.0	13.3	6.7	1917	Tacoma, Wash.
40	225646		Ga. s.	Anna J.	18	6	42.0	14.0	5.0	1929	Fernandina, Fla.
41	215610		Ga. s.	Anna L.	6	5	28.6	10.5	3.4	1885	Brooklyn, N. Y.
42	1481		Ga. s.	Anna M.	14	10	39.2	13.7	4.3	1867	do
43	107700		Ga. s.	Anna M.	11	9	38.5	10.3	4.1	1901	Quincy, Mass.
44	224743		Ga. s.	Anna M.	9	7	28.0	12.1	4.0	1925	Island Heights, N. J.
45	230350		Ol. s.	Anna M.	76	51	104.6	14.7	7.0	1918	Camden, N. J.
46	232152		Ga. s.	Anna M.	14	10	47.5	11.0	4.8	1903	San Francisco, Calif.
47	224510		Ol. s.	Anna N.	8	6	32.2	11.7	2.8	1925	Westfield, N. Y.
48	231240		Ol. s.	Anna O.	42	29	61.0	13.6	5.5	1930	College Point, N. Y.
49	204713		Ol. s.	Anna R.	20	11	50.0	15.0	3.6	1907	Bayou Chaland, La.
50	221610		Ol. s.	Anna S.	23	12	48.4	15.2	5.9	1921	Friendship, Me.
51	223016		Ga. s.	Anna S.	14	10	32.6	11.0	4.0	1923	Warroad, Minn.
52	230131		Ga. s.	Anna S.	10	8	34.1	10.2	4.2	1934	Salen, N. J.
53	220383		Ga. s.	Anna V.	7	5	27.9	12.2	3.6	1915	Belford, N. J.
54	223011		Ga. s.	Anna W.	8	6	34.4	10.3	4.3	1922	Bayonne, N. J.
55	207259		Ol. s.	Anna and Ella	34	27	55.9	17.7	6.3	1910	Greenwich, N. J.
56	208254		Ga. s.	Anna and Helen	32	19	57.0	19.3	5.5	1911	Dorchester, N. J.
57	206904		Ga. s.	Anna and Marle	14	8	48.0	17.0	4.5	1909	Leesburg, N. J.
58	106624		Ga. s.	Anna Bell	11	7	30.9	14.0	4.3	1888	Oyster Bay, N. Y.

¹ Formerly st. s. Raymond.

² Formerly (a) ga. s. Anna.

³ Formerly (b) U. S. N. ga. s. Anna.

⁴ Formerly (a) ga. s. Anna J.

⁵ Formerly (b) British ga. s. Anna J.

⁶ Formerly U. S. Navy ol. s. S. C. No. 430.

Motor Vessels

Line No.	Serv-ice	Crew	Horse-power	Name of owner	Home port	Address of owner
1	Pas.	1	80	Charles C. Lawrence.....	New York, N. Y.....	97 South Borsus Avenue, Flushing, L. I., N. Y.
2	Pas.	2	500	James A. Boyd.....	Philadelphia, Pa.....	121 West Astor Road, Wildwood Crest, N. J.
3	Fsh.	2	15	Otto Nelson.....	Seattle, Wash.....	Friday Harbor, Wash.
4	Tow.	4	100	George Sick.....	New Orleans, La.....	1709 Agriculture Street.
5	Tow.	1	650	Harbor Tug and Barge Co. (Calif.)	San Francisco, Calif.....	Mission Street Wharf, San Francisco, Calif.
6	Fsh.	2	20	Carl D. Edwards.....	Seattle, Wash.....	Cove, Wash.
7	Oys.	2	12	George R. Park.....	Philadelphia, Pa.....	Croton Road, Wayne, Pa.
8	Tow.	4	150	J. H. Coppedge.....	Jacksonville, Fla.....	204 East Bay Street.
9	Frt.	3	16	E. G. Hirdsong.....	Wilmington, Del.....	Penns Grove, N. J.
10	Pas.	2	75	Katherine E. Sheehan.....	New London, Conn.....	15 Alger Place.
11	Fsh.	6	45	Robert A. Sanchez, Jr.....	Newport, R. I.....	129 Spring Street.
12	Frt.	2	25	Anna Service (N. Y.).....	New York, N. Y.....	Foot East Twenty-sixth Street.
13	Wat.	2	60	R. J. Taylor.....	Baltimore, Md.....	39 South Gay Street.
14	Fsh.	2	50	George E. Topham.....	New York, N. Y.....	260 Watchung Avenue, West Orange, N. J.
15	Fsh.	2	14	Michael G. Lasley.....	Sault Ste. Marie, Mich.....	St. Ignace, Mich.
16	Fsh.	3	615	O. K. Olsen.....	Milwaukee, Wis.....	Oconto, Wis.
17	Fsh.	2	835	Pete Principato.....	San Diego, Calif.....	2454 State Street.
18	Msc.	1	40	Glen Cove Gas Float Co. (N. Y.)	New York, N. Y.....	3 Cole Street, Glen Cove, L. I., N. Y.
19	Fsh.	4	65	Gunnar Karl Peterson.....	Philadelphia, Pa.....	241 Caspian Avenue, Atlantic City, N. J.
20						
21	Fsh.	2	45	Carl Beckman.....	New Bedford, Mass.....	202 Bedford Street.
22	Pas.	1	50	Anton Borgis.....	St. Louis, Mo.....	7716 Conduit Street.
23	Fsh.	6	20	Ship Bottom Pound Fisheries (N. J.)	Philadelphia, Pa.....	Beach Haven Crest, N. J.
24	Fsh.	3	30	O. E. Carlson.....	Seattle, Wash.....	5524 Thirtieth Avenue, Northeast.
25	Fsh.	1	35	W. C. Andrews.....	Portland, Oreg.....	Newport, Oreg.
26	Pas.	2	80	Alexander Seasberg.....	Philadelphia, Pa.....	Cape May, N. J.
27	Tow.	4	40	E. V. Igers.....	Louisville, Ky.....	913 South Third Street, Paducah, Ky.
28						
29	Drq.	4	100	Vermilion Sand & Supply Co. (Ohio)	Sandusky, Ohio.....	Vermilion, Ohio.
30	Fsh.	1	45	Mildred F. Stark.....	New York, N. Y.....	Bayport, L. I., N. Y.
31	Fsh.	5	25	Wallace W. Edtley.....	Newport, R. I.....	Block Island, R. I.
32	Cod.	5	60	Ole C. Christenson.....	Portland, Me.....	49 Elmwood Avenue, South Portland, Me.
33	Fsh.	1	680	Charles E. Chapman.....	New Haven, Conn.....	20 Treadwell Street, West Haven, Conn.
34	Fsh.	1	120	Frank S. Tilton.....	Perth Amboy, N. J.....	16 Broad Street, Manasquan, N. Y.
35	Fsh.	2	40	Nicholas C. King.....	New London, Conn.....	12 Water Street, Stonington, Conn.
36	Frt.	2	5	James H. Jones.....	Crisfield, Md.....	Elliott, Md.
37	Frt.	2	60	Petroleum Carrier (N. J.).....	Newark, N. J.....	140 Market Street, Paterson, N. J.
38	Pas.	1	40	J. Lewis Barkalow.....	Philadelphia, Pa.....	Forked River, N. J.
39	Frt.	1	30	William M. Zeluff.....	New York, N. Y.....	2899 Richmond Terrace, Mariners Harbor, S. I., N. Y.
40	Fsh.	5	75	Edward Lawler.....	Ketchikan, Alaska.....	c/o Nordhy Supply Co.
41	Fsh.	3	65	Joaquim Lopes Terreimolte, sr.....	Brunswick, Ga.....	c/o Lopez Shrimp Co.
42	Pas.	1	30	Edwin Anderson.....	New York, N. Y.....	Bergen Beach (B).
43	Pas.	2	60	Prudence Island Navigation Co. (R. I.)	Providence, R. I.....	Prudence Island, R. I.
44	Pas.	2	24	Edgar S. Lawrence.....	Boston, Mass.....	Newtonville, Mass.
45	Pas.	1	35	Roy E. Koch.....	Philadelphia, Pa.....	Seaside Park, N. J.
46	Fsh.	7	150	John Munson.....	do.....	North Wildwood, N. J.
47	Pas.	1	50	Charles Mutz.....	New York, N. Y.....	265 Chauncey Street (B).
48	Fsh.	4	80	Henry P. Newton.....	Huffalo, N. Y.....	Irving, N. Y.
49	Fsh.	5	100	Edward Kane.....	New York, N. Y.....	62 East Third Street (B).
50	Fsh.	2	30	Joseph Fabacher.....	New Orleans, La.....	5328 Dryades Street.
51	Fsh.	6	42	Fred Befuson.....	New York, N. Y.....	2113 Kennore Court (B).
52	Pas.	1	22	Harvey R. Selvog.....	Duluth, Minn.....	Warroad, Minn.
53	Fsh.	1	47	Thomas E. Ackley.....	Philadelphia, Pa.....	Salem, N. J.
54	Misc.	1	12	Ludwig Sorensen.....	Perth Amboy, N. J.....	235 Clendenny Avenue, Jersey City, N. J.
55	Pas.	2	25	Charles Hering.....	New York, N. Y.....	72 Arlington Avenue, Mariners Harbor, S. I., N. Y.
56	Fsh.	9	90	Schooner Anna and Ella (Mass.)	do.....	16 Fulton Market.
57	Oys.	6	31	John W. Sharp.....	Philadelphia, Pa.....	Leesburg, N. J.
58	Oys.	5	30	Herbert Polhamus.....	do.....	Do.
59	Pas.	2	24	Anthony Martin.....	New York, N. Y.....	915 East Two hundred and twenty-seventh Street.

† Formerly U. S. Quartermaster Corps st. s. Alcatraz.
 ‡ Formerly ol. s. America.

† Formerly ga. s. Champlon.
 ‡ Formerly ol. s. Alice N.

Motor Vessels

Line No.	Official No.	Signal and radio-call letters	Rig	Name of vessel	Tonnage		Register dimensions			When built	Where built
					Gross	Net	Length	Breadth	Depth		
					Feet						
1	107457		Ga. s.	Anna Bell.....	8	6	37.9	12.5	3.1	1898	Green Run, Md.....
2	217826		Ga. s.	Annabelle.....	7	6	28.0	8.5	3.3	1917	Green Bay, Wis.....
3	229257		Ga. a.	Annabelle.....	14	10	46.0	10.5	4.9	1929	Red Bank, N. J.....
4	231313		Ga. s.	Annabelle.....	8	5	32.0	10.1	3.6	1928	Ketchikan, Alaska.....
5	226333		Ol. w.	Annabelle R.....	34	23	52.5	16.0	7.3	1930	Somerset, Mass.....
6	739		Ga. s.	Anna Brown.....	48	45	63.6	21.7	5.0	1866	Westfield, N. Y.....
7	210269		Ol. s.	Anna Elizabeth.....	38	26	60.1	18.2	5.4	1912	Paulsboro, N. J.....
8	227521		Ga. s.	Anna Esther.....	15	10	38.5	11.2	5.7	1928	Noank, Conn.....
9	216764		Ga. s.	Anna Florence.....	20	16	57.6	15.8	4.0	1918	Chester, Md.....
10	225117		Ol. s.	Anna Guarino.....	23	16	47.6	13.7	6.3	1925	Plymouth, Mass.....
11	201547		Ga. s.	Anna Long.....	25	6	54.6	19.8	3.3	1904	Biloxi, Miss.....
12	232242		Ga. s.	Anna Lou.....	7	6	31.8	8.3	3.7		Coscob, Conn.....
13	107745		Ga. s.	Anna Louise.....	9	8	39.0	12.6	2.9	1902	Bon Secour, Ala.....
14	224983		Ga. s.	Anna Madre.....	13	11	36.5	12.4	4.6	1925	Boston, Mass.....
15	233113		Ga. s.	Anna Mae.....	9	7	33.1	10.6	4.0	1934	Houghton, Wash.....
16	228743		Ga. s.	Anna Marie.....	20	21	49.8	14.5	5.1	1927	Helsleville, N. J.....
17	221057		Ol. s.	ANNA MARIE II.....	9	6	38.7	10.4	3.8	1921	Baltimore, Md.....
18	214041		Ol. s.	Anna May.....	58	47	78.5	18.8	6.6	1916	Pocomoke City, Md.....
19	228526		Ga. s.	Anna May.....	9	6	34.1	0.8	4.8	1929	Seattle, Wash.....
20	231938		Ga. s.	Anna May.....	13	13	40.6	14.4	3.4	1914	Port Orange, Fla.....
21	213899		Ga. s.	Anna May L.....	11	7	38.0	12.0	4.4	1915	New Brunswick, N. J.....
22	106291		Ga. s.	Anna Sherman.....	44	30	60.9	21.5	5.6	1884	Cambridge, Md.....
23	216428		Ga. s.	Anna B. Porter.....	8	5	31.5	9.5	3.7	1918	Bay Center, Wash.....
24	225023		Ol. s.	Anna C. Perry.....	43	12	64.5	16.0	7.7	1923	Thomaston, Me.....
25	233455		Ga. s.	Anna C. Terry.....	22	13	51.0	18.4	4.9	1903	Dividing Creek, N. J.....
26	223040		Ga. s.	Anna I. Brown.....	10	7	37.8	10.4	4.0	1921	Groton, Conn.....
27	206838		Ga. s.	Anna M. Frome.....	46	15	69.5	20.8	5.7	1904	Greenwich, N. J.....
28	106691		Ga. s.	Anna M. Newcomb.....	24	13	61.6	16.7	4.9	1892	Leesburg, N. J.....
29	106014		Ga. s.	Anna M. Robbins.....	25	11	52.5	17.8	5.3	1881	Dorchester, N. J.....
30	106392		Ga. s.	Anna W. Neal.....	16	6	44.6	15.9	4.3	1885do.....
31	218129		Ga. s.	Anne.....	8	6	33.8	9.8	4.0	1919	Bremerton, Wash.....
32	231575		Ga. s.	Anne.....	11	9	44.2	9.4	4.9	1932	Los Angeles, Calif.....
33	232865		Ga. s.	Anne.....	14	9	37.0	11.0	4.8	1926	Key West, Fla.....
34	226424		Ol. s.	Anne II.....	17	12	41.1	11.3	5.8	1927	Seattle, Wash.....
35	216125		Ol. s.	Anne B.....	25	17	54.0	14.0	6.7	1918	Brooklyn, N. Y.....
36	227089		Ga. s.	Anne B.....	30	20	61.7	15.0	4.4	1927	Tarpon Springs, Fla.....
37	211882		Ol. s.	Anne W.....	94	79	100.0	22.1	5.2	1913	Portland, Oreg.....
38	229172		Ga. s.	Anne Ariens.....	51	43	60.8	17.2	6.1	1930	Bellingham, Wash.....
39	223570		Ga. s.	Anne Marie.....	34	27	69.7	16.6	6.7	1912	Port Hawksbury, Nova Scotia.....
40	232765		Ga. s.	Anno Silvia.....	22	9	45.5	14.0	6.4	1933	Friendship, Me.....
41	228772		Ga. s.	Annetta.....	8	6	31.8	10.0	4.1		Unknown.....
42	233012	WJFB	Ol. s.	Annette..... ¹	68	46	67.7	17.9	9.4	1931	Tacoma, Wash.....
43	106875		Ga. s.	Annie.....	5	5	20.3	12.2	3.8	1883	Saunderstown, R. I.....
44	206420		Ga. s.	Annie.....	11	6	45.6	11.4	3.3	1911	Chuckatuck, Va.....
45	211328		Ga. s.	Annie.....	12	8	36.0	13.1	4.4	1914	Jersey City, N. J.....
46	221770		Ga. s.	Annie.....	6	5	31.9	10.2	3.5	1921	Beachhaven, N. J.....
47	224172		Ol. s.	Annie.....	25	17	46.0	13.7	6.9	1924	Boston, Mass.....
48	226119		Ga. s.	Annie.....	11	9	37.3	13.9	3.4	1926	New Haven, Conn.....
49	231071		Ga. s.	Annie.....	8	5	36.0	9.4	3.0	1931	Morehead City, N. C.....
50	224193		Ol. s.	Annie II.....	23	15	48.3	14.4	6.0	1924	Plymouth, Mass.....
51	221425		Ga. s.	Annie III.....	14	10	36.8	14.0	4.7	1914	Perth Amboy, N. J.....
52	224235		Ga. s.	Annie B. Newcomb.....	10	8	31.4	9.4	2.4	1920	Berwick, La.....
53	106776		Ga. s.	Annie G.....	31	28	61.0	17.7	4.9	1880	Nyack, N. Y.....
54	231231		Ga. s.	Annie K.....	13	11	35.4	11.8	3.8	1912	Wrangell, Alaska.....
55	107534		Ga. s.	Annie L.....	61	47	62.7	25.0	5.0	1900	San Francisco, Calif.....
56	204008		Ga. s.	Annie L.....	20	10	50.5	15.5	4.5	1906	Bath, Me.....
57	216306		Ga. s.	Annie L.....	6	6	32.0	9.4	3.2		Unknown.....
58	203255		Ga. s.	Annie M.....	24	21	49.1	16.7	4.5	1896	Warwick, R. I.....
59	226937		Ol. s.	Annie O.....	40	20	57.7	15.8	7.9	1929	Harrisburg, Tex.....

¹ Formerly ^a British ga. s. Casarco No. 2.
^b ga. s. Casarco No. 2.

Line No.	Service	Crew	Horse-power	Name of owner	Home port	Address of owner
1	Oys.	3	24	W. J. Matthews.....	Cape Charles, Va.....	Chincoteague, Va.
2	Fsh.	6	15	Albert H. Campshire.....	Duluth, Minn.....	2125 West Seventh Street, Superior, Wis.
3	Pas.	3	100	John A. Voll.....	New York, N. Y.....	1491 De Kalb Avenue (B).
4	Fsh.	1	16	E. C. Tibbets.....	Sitka, Alaska.....	
5	Cod.	5	300	Antonio Morelli.....	Boston, Mass.....	11 Eimmons Street, East Boston, Mass.
6	Frt.	2	50	Wilbur A. Verity.....	New York, N. Y.....	83 Bedell Street, Freeport, L. I., N. Y.
7	Frt.	3	45	John H. Monsell.....do.....	305 Fifth Avenue, Greenport, N. Y.
8	Fsh.	2	40	O. W. Hendricksen.....	New London, Conn.....	Noank, Conn.
9	Frt.	2	25	Marlon Sherbert.....	Annapolis, Md.....	Denle, Md.
10	Cod.	3	45	Sebastiano Tringali.....	Boston, Mass.....	56 Hale Street.
11	Fsh.	4	30	Dunbar-Dukate Co. (La.).....	New Orleans, La.....	822 Perdido Street.
12	Pas.	1	30	Lewis S. Eldridge.....	Philadelphia, Pa.....	14 South Marindale Avenue, Ventnor, N. J.
13	Fsh.	2	24	Eddie Hanson.....	Mobile, Ala.....	Daphne, Ala.
14	Cod.	3	24	Benedetto Romano.....	Boston, Mass.....	16 Fleet Street.
15	Pas.	1	40	William Polbanus.....	Philadelphia, Pa.....	Leesburg, N. J.
16	Fsh.	8	40	Wrangell Packing Co. (T. A.).....	Wrangell, Alaska.....	
17	Tow.	1	100	August C. Stenger.....	Baltimore, Md.....	3122 Foster Avenue.
18	Fsh.	7	60	David P. Thorson.....	Philadelphia, Pa.....	130 South Tennessee Avenue, Atlantic City, N. J.
19	Fsh.	2	16	Albert Erickson.....	Aberdeen, Wash.....	Box 685, South Bend, Wash.
20	Tow.	5	40	Lorenzo W. Baldwin.....	Miami, Fla.....	Law Exchange Building, Jacksonville, Fla.
21	Msc.	1	24	Walter G. Bruggeman.....	New York, N. Y.....	Carlton Avenue, East Islip, L. I., N. Y.
22	Fsh.	3	40	Mary P. Covington.....	Crisfield, Md.....	White Haven, Md.
23	Fsh.	1	16	C. H. Slonecker.....	Marshfield, Oreg.....	Gardiner, Oreg.
24	Cod.	5	100	Eugene M. Perry.....	Vineyard Haven, Mass.....	Nantucket, Mass.
25	Oys.	5	24	Albert Pepper.....	Philadelphia, Pa.....	Port Norris, N. J.
26	Fsh.	1	40	Henry I. Lasell.....	Newport, R. I.....	14 Simmons Street.
27	Oys.	12	75	George N. Shillingsburg.....	Philadelphia, Pa.....	Greenwich, N. J.
28	Oys.	4	25	Howard Garrison.....do.....	Port Norris, N. J.
29	Oys.	5	25	William T. Terry, Estate of.....do.....	c/o Mary S. Terry, 331 North Forty-second Street, Cam- den, N. J.
30	Oys.	4	42	Joseph N. Fowler.....do.....	Port Norris, N. J.
31	Fsh.	3	12	Thorsten J. Anderson.....	Seattle, Wash.....	Mora, Wash.
32	Pas.	2	200	Carl Unrillo.....	Los Angeles, Calif.....	2820 Louisa Boulevard, Lo- mita, Calif.
33	Fsh.	2	630	Benjamin F. Sawyer.....	Key West, Fla.....	422 Simonton Street.
34	Fsh.	2	41	J. H. Jensen.....	Sitka, Alaska.....	c/o Sunde d'Evers, Colman Dock, Seattle, Wash.
35	Msc.	1	100	Atlantic, Gulf & Pacific Co. (W. Va.).....	New York, N. Y.....	15 Park Row.
36	Pas.	3	60	Belleview Biltmore (Del.).....	Tampa, Fla.....	Belleair, Fla.
37	Tow.	6	275	Pioneer Transport Co. (Wash.).....	Seattle, Wash.....	2701 Northlake Avenue.
38	Fsh.	2	175	Gus Strand.....	Juneau, Alaska.....	1215 Spur Street, Aberdeen, Wash.
39	Fsh.	5	45	Christian Berntsen.....	Philadelphia, Pa.....	450 West Montgomery Ave- nue, Wildwood, N. J.
40	Fsh.	1	80	Bernard T. Zahn.....	Rockland, Me.....	Bremen, Me.
41	Pas.	1	24	Howard Scherer.....	New York, N. Y.....	Thomas Place, Bellmore, L. I., N. Y.
42	Fsh.	4	180	Annette Island Cannng Co. (Alaska).....	Seattle, Wash.....	Ketchikan, Alaska.
43	Fsh.	1	12	Fred Ando.....	Bridgeport, Conn.....	320 Boetwock Avenue.
44	Oys.	2	30	O. W. Mills.....	Newport News, Va.....	Seaford, Va.
45	Pas.	2	50	Henry Achiron.....	New York, N. Y.....	1739 West Third Street (B).
46	Fsh.	0	12	Pietro Pittaluga.....	Philadelphia, Pa.....	110 Halla Street, Sea Isle City, N. J.
47	Cod.	5	45	Gus Gillard.....	Boston, Mass.....	293 North Street.
48	Oys.	2	636	Setauket Oyster Co. (Conn.).....	New Haven, Conn.....	373 State Street.
49	Fsh.	5	35	H. Y. Mizell.....	Beaufort, N. C.....	Morehead City, N. C.
50	Cod.	6	45	Salvatore Passanisi.....	Boston, Mass.....	69 Hale Street.
51	Pas.	1	36	Augustus M. Long.....	Perth Amboy, N. J.....	67 Madison Avenue.
52	Frt.	2	72	Dora Mitchell Billiott.....	New Orleans, La.....	Houma, La.
53	Frt.	1	24	John De Waal.....	New York, N. Y.....	Greenport, N. Y.
54	Fsh.	1	14	John Kassunk.....	Wrangell, Alaska.....	
55	Frt.	1	80	W. B. Orley.....	San Francisco, Calif.....	Alviso, Calif.
56	Fsh.	5	25	Rufus D. Willis.....	Newport, R. I.....	New Shoreham, R. I.
57	Pas.	1	17	Arvid Olander.....	New York, N. Y.....	167-29 Keyswell Avenue, Hollis, N. Y.
58	Tow.	2	42	Connie Von Esmark.....do.....	61 Main Street, Port Wash- ton, N. Y.
59	Tow.	4	200	Parker Bros. (Tex.).....	Houston, Tex.....	1102 Holly Street.

Motor Vessels

Line No.	Official No.	Signal and radio-call letters	Rig	Name of vessel	Tonnage		Register dimensions			When built	Where built
					Gross	Net	Length	Breadth	Depth		
1	231326		Ga. s.	Annie and Agnes.....	9	6	44.7	9.8	3.7	1931	Honga, Md.....
2	211155		Ga. s.	Annie & Elsie.....	10	6	45.2	12.5	3.3	1913	Owynn, Va.....
3	230908		Ga. s.	Annie and Josephine.....	15	13	40.2	12.3	5.2	1931	East Boston, Mass.....
4	230405		Ol. s.	Annie & Josie.....	32	22	58.2	15.2	6.8	1929	Plymouth, Mass.....
5	224227		Ol. s.	Annie and Mary.....	48	13	67.0	19.2	8.1	1924	Essex, Mass.....
6	157308		Ga. s.	Annie and Nora.....	14	13	36.6	15.1	4.2	1890	Patchogue, N. Y.....
7	224537		Ga. s.	Annie Belle.....	28	23	55.3	16.5	6.6	1925	Millville, Fla.....
8	223656	KLED	Ol. s.	Annie Dow.....	247	65	134.3	21.7	10.9	1924	Weems, Va.....
9	106485		Ga. s.	Annie Florence.....	8	7	33.7	13.6	3.4	1880	Speonk, N. Y.....
10	9662		Ga. s.	Annie Holmes.....	18	7	45.2	17.0	4.4	1871	River Head, N. Y.....
11	210611		Ga. s.	Annie Louise.....	22	7	46.5	14.0	7.0	1912	East Boothbay, Me.....
12	224561		Ol. s.	Annie Louise.....	31	18	54.0	10.0	6.5	1925do.....
13	211648		Ga. s.	Annie Mae.....	16	11	49.7	12.4	5.2	1913	Morgan City, La.....
14	212047		Ga. s.	Annie Murie.....	18	8	51.2	14.1	4.5	1914	Grinstead, Va.....
15	107444		Ga. s.	Annie May.....	9	8	33.0	13.7	3.8	1899	East Boston, Va.....
16	232565		Ga. s.	Annie May.....	22	15	55.3	11.4	4.3	1933	Memphis, Tenn.....
17	106615		Ga. s.	Annie Moore.....	11	7	41.2	14.1	3.4	1889	Smyrna, N. C.....
18	220742		Ga. s.	Annie Otto.....	11	8	40.0	14.5	2.8	1920	Miami, Fla.....
19	107483		Ol. s.	Annie Redding.....	17	7	49.0	16.7	3.6	1899	Biloxi, Miss.....
20	107711		Ga. s.	Annie Strong.....	22	18	51.2	17.5	3.2	1901	Shellbanks, Ala.....
21	106074		Ga. s.	Annie A. Smith.....	10	8	36.0	14.0	3.8	1882	Freeport, N. Y.....
22	107160		Ol. s.	Annie P. Edwards.....	61	48	72.8	22.6	6.2	1895	Tottenville, N. Y.....
23	106444		Ga. s.	Annie F. Kimball.....	41	38	59.3	19.5	5.7	1886	Boothbay, Me.....
24	219612		Ga. s.	Annie H. Helen.....	17	9	47.0	16.8	4.1	1920	Norfolk, Va.....
25	202702		Ol. s.	ANNIE L. VANSCIVER.....	191	132	127.0	27.0	7.5	1905	Camden, N. J.....
26	105768		Ol. s.	Annie J. Wilcox.....	153	38	117.5	19.2	8.7	1878	Mystic, Conn.....
27	106583		Ga. s.	Annie P. Parks.....	11	8	57.5	15.2	3.4	1888	Saint Peters, Md.....
28	107797		Ga. s.	Annie T. Haley.....	8	5	45.3	14.0	3.0	1898	Wachapreague, Va.....
29	211894		Ga. s.	Annis.....	15	10	42.3	10.7	3.6	1913	Beaufort, N. C.....
30	222171		Ga. s.	Anny.....	10	8	33.0	11.1	4.0	1922	Juneau, Alaska.....
31	209999		Ga. s.	Anona.....	10	10	37.0	12.8	6.6	1904	Cushing, Me.....
32	221714		Ga. s.	Anona.....	13	11	35.4	10.2	4.8	1921	Manette, Wash.....
33	229924		Ga. s.	Anona.....	26	17	48.0	13.0	6.7	1930	Brooklyn, N. Y.....
34	228090		Ga. s.	Ansley.....	23	17	50.6	12.9	3.8	1928	Cut Off, La.....
35	225502	WQDF	Ol. s.	Ansonia.....	50	34	63.4	16.2	7.6	1920	Olg Harbor, Wash.....
36	228464		Ol. s.	Antarctic.....	44	34	58.9	15.8	7.2	1927	Dockton, Wash.....
37	213155		Ga. s.	Antler.....	36	28	55.5	14.3	6.7	1915	Olg Harbor, Wash.....
38	220997		Ga. s.	Antler.....	11	5	35.0	11.6	3.8	1930	Biloxi, Miss.....
39	224316		Ga. s.	Antlers.....	5	7	33.9	10.1	4.6	1924	Nyaek, N. Y.....
40	205202		Ga. s.	Antoinette.....	10	7	34.6	9.8	3.2	1908	Seattle, Wash.....
41	206755		Ol. s.	Antoinette L.....	25	17	47.3	13.0	5.6	1911do.....
42	217860		Ol. s.	Antonina.....	29	19	55.2	14.2	6.0	1918	Rockport, Mass.....
43	227040		Ol. s.	Antonina.....	45	22	66.6	16.3	7.7	1927	Damariscotta, Me.....
44	231587		Ol. s.	Antonino.....	20	9	50.1	13.7	5.1	1927	San Francisco, Calif.....
45	228202		Ol. s.	Antonio.....	54	30	76.6	16.3	8.4	1929	Damariscotta, Me.....
46	232863		Ol. s.	Antonita R.....	10	5	33.0	11.8	4.0	1925	Fernandina, Fla.....
47	202077	KLEE	Ol. s.	Anvil.....	363	270	116.0	24.5	10.5	1905	San Francisco, Calif.....
48	223787		Ga. s.	Any Where.....	23	18	47.7	10.0	4.0	1924	Clayton, N. Y.....
49	216085		Ga. s.	Apache.....	90	77	74.7	19.0	8.6	1918	Port Blakely, Wash.....
50	214144		Ga. s.	Apex No. 1.....	19	15	42.4	12.4	5.6	1916	Seattle, Wash.....
51	210183		Ol. s.	Apokak.....	33	22	55.3	14.0	6.0	1918	Tacoma, Wash.....
52	231653		Ga. s.	Apollo.....	10	8	38.6	13.2	4.6	1932	New London, Conn.....
53	231893		Ga. s.	Appomattox.....	22	14	53.2	11.4	5.7	1932	Brooklyn, N. Y.....
54	105711		Ga. s.	Aqua Pura.....	11	10	36.0	11.4	4.2	1870	Gloucester, Mass.....
55	106689		Ol. s.	Aquidneck.....	58	29	69.3	17.9	7.4	1889	Boston, Mass.....
56	212452		Ol. s.	Aquidneck.....	18	5	42.7	14.5	4.9	1914	Friendship, Me.....
57	231204		Ga. s.	Ar.....	8	6	31.0	9.4	4.0	1920	Wrangell, Alaska.....
58	208385		Ol. s.	Arab.....	8	5	42.4	10.4	3.0	1911	Everett, Wash.....
59	106328		Ga. s.	Arabelle.....	18	17	38.4	15.3	6.6	1884	Bath, Me.....
60	209253		Ga. s.	Arabelle.....	26	14	53.0	17.5	5.3	1911	Dorchester, N. J.....
61	107625		Ga. s.	Araminta.....	27	13	50.5	18.0	5.1	1901	Mauricetown, N. J.....
62	229665		Ga. s.	Aranac II.....	10	7	33.5	9.6	3.6	1919	Norfolk, Va.....
63	206633		Ga. s.	Arawanna.....	8	7	42.7	11.5	3.1	1908	Toledo, Ohio.....
64	231308		Ga. s.	Arawanna II.....	11	9	42.0	11.7	4.0	1931do.....
65	203005		Ga. s.	Arbus.....	12	11	34.0	12.7	4.8	1906	Port Jefferson, N. Y.....

¹ Formerly sloop (a) David B. (b) Almee.
² Formerly sloop Friendly.

³ Formerly ga. s. Tzaartoo.

⁴ Formerly (a) ga. s. Antlers.
⁵ U. S. Customs Service ga. s. Antlers.

Line No.	Service	Crew	Horse-power	Name of owner	Home port	Address of owner
1	Fsh.	2	28	W. O. Brown	Crisfield, Md.	Deals Island, Md.
2	Frt.	1	26	J. H. Gwynn	Norfolk, Va.	Crockett Hill, Va.
3	Cod.	8	24	Gaetano Frontiero	Gloucester, Mass.	6 Fort Square.
4	Cod.	6	60	Charles Bono	Boston, Mass.	193 North Street.
5	Cod.	10	60	Frontera Scola Vessels Co. (Mass.)	Gloucester, Mass.	Fort Wharf.
6	Frt.	1	16	E. F. Wise	Washington, N. C.	Stumpy Point, N. C.
7	Fsh.	7	30	St. Andrews Bay Lumber Co. (Del.)	Pensacola, Fla.	Millville, Fla.
8	Fsh.	30	6300	Bellows & Squires Co. (Va.)	Reedville, Va.	Ocran, Va.
9	Frt.	2	16	Nathan Warner	New York, N. Y.	New Suffolk, N. Y.
10	Oys.	6	18	Leroy Shorts	Philadelphia, Pa.	Little Creek, Del.
11	Cod.	7	52	Abner J. Harris	Portland, Me.	284 Broadway, South Portland, Me.
12	Cod.	3	45	Charles E. Ryder	Vineyard Haven, Mass.	35 Union Street, Nantucket, Mass.
13	Tow.	2	150	W. L. Jones	Galveston, Tex.	Guaranty Building.
14	Fsh.	1	36	Edward S. Pruitt	Cape Charles, Va.	Tangler, Va.
15	Fsh.	2	24	J. H. Jarvis	Newport News, Va.	Hampton, Va.
16	Tow.	1	100	Patton-Tully, Transportation Co. (Tenn.)	Memphis, Tenn.	Blekford Station.
17	Frt.	2	40	Frank McCabe	Charleston, S. C.	114 Rutledge Avenue.
18	Pas.	2	25	Joseph O. Esser	Miami, Fla.	Box 1691, Fort Lauderdale, Fla.
19	Fsh.	3	24	Martin Fountain Co. (La.)	New Orleans, La.	Lafitte, La.
20	Oys.	5	24	Braun Cannling Co. (La.)	Gulfport, Miss.	2850 West Beach Boulevard, Biloxi, Miss.
21	Fsh.	2	34	Charles J. Horgen	New York, N. Y.	Nescomset, L. I., N. Y.
22	Oys.	2	70	Robert Ferguson	Philadelphia, Pa.	Port Norris, N. J.
23	Frt.	2	24	Eben W. Alley	Jonesport, Me.	Beals, Me.
24	Fsh.	2	50	L. P. Forrest	Newport News, Va.	68 Hope Street, Hampton, Va.
25	Pas.	10	375	James A. Lewis	Reedville, Va.	Walnut Point, Va.
26	Fsh.	28	150	J. Howard Smith	New York, N. Y.	19 Rector Street.
27	Frt.	1	50	W. C. Mathews	Norfolk, Va.	Chuckatuck, Va.
28	Oys.	2	18	E. S. Hloxom	Cape Charles, Va.	Chincoteague, Va.
29	Frt.	3	24	B. C. Way	Beaufort, N. C.	513 Front Street.
30	Fsh.	2	12	Jimmie Marks	Juneau, Alaska	General Delivery.
31	Msc.	3	12	Leslie O. Young	Newport, R. I.	New Shoreham, R. I.
32	Msc.	1	15	George M. Bryan	Ketchikan, Alaska	Box B 4.
33	Frt.	3	600	Jacob Heyman	New York, N. Y.	342 Keer Avenue, Newark, N. J.
34	Fsh.	1	40	Washington Smith	New Orleans, La.	Cut Off, La.
35	Fsh.	8	90	Alaska Packers Association (Calif.)	Seward, Alaska	111 California Street, San Francisco, Calif.
36	Fsh.	7	75	Peter Bozanich	Seattle, Wash.	182 Lee Street.
37	Fsh.	5	75	John Pederson	do	8405 Sixth Avenue NW
38	Fsh.	1	25	Southern Shell Fish Co. (La.)	New Orleans, La.	Harvey, La.
39	Tow.	3	40	Ferrocarriles del Esta (P. R.)	San Juan, P. R.	Humacao, P. R.
40	Fsh.	1	40	Paul Benjamin	Tacoma, Wash.	Beach, Wash.
41	Fsh.	8	50	Paul Luketa	Seattle, Wash.	5567 Greenwood Avenue.
42	Fsh.	5	45	Olav T. Naley	New York, N. Y.	4207 Eighth Avenue (B).
43	Cod.	10	60	Benny Randazza	Gloucester, Mass.	14 Western Avenue.
44	Fsh.	1	75	Baladosano Cefalu	San Francisco, Calif.	228 Francisco Street.
45	Cod.	13	100	Liborio Curcuru	Gloucester, Mass.	131 Western Avenue.
46	Fsh.	2	40	J. S. Ramos	St. Augustine, Fla.	Box 775.
47	Pas.	6	300	Anvil Sea Food Corporation (Wash.)	Seattle, Wash.	2231 East Marginal Way.
48	Pas.	1	54	Yacht Edith Lines (N. Y.)	Cape Vincent, N. Y.	Clayton, N. Y.
49	Fsh.	7	110	Pacific American Fisheries (Del.)	Seward, Alaska	South Hellingham, Wash.
50	Fsh.	7	45	Henry Pfundt	Juneau, Alaska	Olalla, Wash.
51	Tow.	2	110	Abner Sund	Seattle, Wash.	Hoodsport, Wash.
52	Fsh.	2	40	Dally Granolino	New London, Conn.	26 East Street.
53	Frt.	1	1,200	Morris Zaitlin	Philadelphia, Pa.	154 St. Charles Place, Atlantic City, N. J.
54	Frt.	2	7	Howard L. Hayman	Calais, Me.	
55	Tow.	3	200	Thames Shipyard (Conn.)	New London, Conn.	224 Bank Street.
56	Fsh.	4	24	Edward L. Sanchez	Newport, R. I.	Block Island, R. I.
57	Fsh.	1	12	John Olson	Wrangell, Alaska	
58	Tow.	2	60	Cascade Tug Boat Co. (Wash.)	Tacoma, Wash.	1503 East Eleventh Street.
59	Fsh.	3	24	Thaddeus P. Dunn	Newport, R. I.	New Shoreham, R. I.
60	Oys.	6	25	Benjamin Berry	Philadelphia, Pa.	Port Norris, N. J.
61	Oys.	6	36	Albert C. Hagemann	do	Merchantsville, N. J.
62	Pas.	1	35	Joseph Arbusto	New York, N. Y.	129 Palmer Place, Port Chester, N. Y.
63	Pas.	1	20	Harry J. Bureau	Toledo, Ohio	27 Riverside Manor, Trenton, Mich.
64	Pns.	1	65	E. W. Ott	do	537 Palmwood Avenue.
65	Wat.	2	15	William McDaniel	New York, N. Y.	156 Marine Street, City Island, N. Y.

¹ Formerly ol. s. Bellingham.
² Formerly ga. s. Birmingham.

¹ Formerly U. S. Navy ga. s. No. 6656.

Motor Vessels

Line No.	Official No.	Signal and radio-call letters	Rlg	Name of vessel	Tonnage		Register dimensions			When built	Where built
					Gross	Net	Length	Breadth	Depth		
1	201140		Ga. s.	Arbutus.....	20	18	Feet 45.0	Feet 11.0	Feet 3.0	1904	Bay City, Mich.....
2	205715		Ga. s.	Arbutus.....	19	14	43.1	11.3	4.1	1907	Manitowoc, Wis.....
3	206548		Ga. s.	Arbutus.....	11	8	31.5	9.4	3.5	1910	Sturgeon Bay, Wis.....
4	226052		Ol. s.	Arbutus.....	14	10	37.2	11.2	4.1	1926	Naubinway, Mich.....
5	107781		Ga. s.	Arcade.....	11	7	27.2	14.0	5.0	1902	Roslyn, N. Y.....
6	219605		Ga. s.	Arcade.....	17	14	40.6	11.3	5.5	1920	Seattle, Wash.....
7	215936		Ga. s.	Arcadia.....	35	29	58.6	19.3	4.2	1918	Orange, Tex.....
8	227590		(Ga. w.)	Arcadia.....	58	76	70.3	17.0	3.2	1928	Kansas City, Kans.....
9	210839		Ol. s.	Arcas.....	84	43	93.2	22.3	11.0	1912	Essex, Mass.....
10	209885		Ga. s.	Arctic.....	7	5	28.5	8.2	4.2	1912	Houghton, Mich.....
11	211429		Ga. s.	Arctic.....	43	29	52.4	14.5	7.1	1913	Seattle, Wash.....
12	213892		Ol. s.	Arctic.....	37	29	55.2	15.0	6.5	1916	Tacoma, Wash.....
13	215029		Ga. s.	Arctic.....	32	25	53.2	14.7	6.3	1917	do.....
14	218028		Ga. s.	Arctic.....	11	9	36.7	10.1	4.6	1919	Seattle, Wash.....
15	224633		Ol. s.	Arctic.....	80	75	76.0	24.7	7.4	1925	Brookhaven, N. Y.....
16	225142		Ol. s.	Arctic.....	17	14	41.5	12.3	5.9	1926	Seattle, Wash.....
17	230370		Ol. s.	Arctic.....	16	11	39.1	11.3	5.5	1930	do.....
18	230784		Ga. s.	Arctic.....	7	5	29.8	9.3	3.6	1921	do.....
19	227195		Ol. s.	Arcturus.....	13	8	36.8	10.7	5.2	1928	do.....
20	227757		Ga. s.	Ardis.....	9	6	33.3	9.3	4.4	1928	do.....
21	210043		Ga. s.	Argo.....	48	32	57.0	15.8	5.6	1912	do.....
22	221610		Ga. s.	Argo.....	21	14	49.2	14.0	4.3	1921	Galveston, Tex.....
23	224673		Ol. s.	Argo.....	18	12	40.8	12.6	6.4	1925	Olg Harbor, Wash.....
24	225504		Ol. s.	Argo.....	39	26	50.4	15.0	7.2	1926	Tacoma, Wash.....
25	212779		Ga. s.	Argos.....	36	21	56.6	15.6	4.5	1914	Birmingham, Wash.....
26	232002		Ga. s.	Argosy.....	8	5	34.8	9.0	4.1	1914	Unknown.....
27	211413		Ga. s.	Argus.....	22	15	44.0	13.3	5.2	1913	Seattle, Wash.....
28	211954		Ol. s.	Argus.....	14	9	60.9	15.0	2.7	1914	Caledonia, Wash.....
29	227017		Ga. s.	Argus.....	8	6	29.1	8.9	2.6	1916	Ketchikan, Alaska.....
30	232071		Ga. s.	Argyle.....	9	6	38.0	9.0	4.0	1914	Racine, Wis.....
31	106433		Ol. s.	Ariadne.....	18	14	41.2	15.4	5.8	1886	Brooklyn, N. Y.....
32	107688		Ga. s.	Ariel.....	29	18	60.0	18.1	5.4	1901	Orleole, Md.....
33	220455		Ga. s.	Ariel.....	9	7	33.4	9.5	4.4	1929	Poulsbo, Wash.....
34	220487		Ga. s.	Ariel.....	81	55	74.0	22.4	7.9	1930	Rockport, Mass.....
35	208559		Ga. s.	Ariella.....	14	10	37.4	12.3	4.3	1911	Toms River, N. J.....
36	212882		Ol. s.	Arizona.....	32	22	51.5	14.1	6.3	1914	Tacoma, Wash.....
37	242326		Ol. s.	Arizona.....	17	8	45.2	12.8	4.2	1927	Fernandina, Fla.....
38	223292		(Ga. w.)	Ark.....	26	26	61.6	18.0	2.7	1923	Clarksville, Mo.....
39	220221		Ga. s.	Arkansas.....	41	26	56.4	15.0	6.7	1920	Tacoma, Wash.....
40	204068		Ga. s.	Arlae.....	10	13	52.1	11.4	4.5	1907	Hallard, Wash.....
41	231263		Ga. s.	Arlaeen.....	10	6	28.7	9.0	3.0	1930	Little Suanico, Wis.....
42	216555		(Ga. w.)	Arlaigh S. II.....	35	13	56.0	14.5	3.0	1918	Kampsville, Ill.....
43	208691		Ga. s.	Arlene.....	10	6	39.3	11.7	4.5	1911	Lubec, Me.....
44	229090		Ga. s.	Arlene.....	9	7	34.2	8.6	3.6	1908	Port Huron, Mich.....
45	232966		Ga. s.	Arlene II.....	16	13	44.8	10.7	5.1	1931	Port Clinton, Ohio.....
46	107571		Ga. s.	Arline.....	19	12	46.8	11.4	5.4	1900	Lynn, Mass.....
47	202742		Ga. s.	Arline.....	8	6	31.7	8.0	2.6	1905	Seattle, Wash.....
48	107674		Ga. s.	Arlington.....	9	6	45.6	14.7	2.8	1901	Hopkins, Va.....
49	225674		Ol. s.	Arlington II.....	41	28	59.8	16.2	6.3	1926	Mariners Harbor, N. Y.....
50	212556		Ga. s.	Arlon Nelson.....	24	16	57.0	14.8	5.0	1914	Sunrise Beach, Wash.....
51	232415		Ol. s.	Arnico.....	17	9	41.8	9.3	5.6	1930	Honolulu, T. H.....
52	240985		Ga. s.	Armeda.....	7	5	31.0	9.6	2.8	1921	Ocracoke, N. C.....
53	168960		Ol. s.	Armistice (composite).....	227	107	120.8	27.6	11.3	1887	Linwood, Pa.....
54	227248		Ol. s.	Arne.....	34	23	49.3	14.5	6.8	1928	Tacoma, Wash.....
55	218314		Ga. s.	Arnold G.....	16	11	34.2	12.9	5.1	1919	Port Blakely, Wash.....
56	206709		Ga. s.	Arrah Wanna.....	8	7	33.5	11.2	6.4	1909	Vinalhaven, Me.....
57	204782		Ga. s.	Arrow.....	13	9	45.7	8.5	3.3	1907	Seattle, Wash.....
58	223621		Ol. s.	Arrow.....	48	40	62.4	16.4	7.0	1924	do.....
59	211652		Ga. s.	Arrow.....	14	9	43.9	10.4	5.1	1932	Long Beach, Calif.....
60	232172		Ga. s.	Arrow.....	13	9	41.8	9.5	3.5	Unknown.....
61	223578		Ol. s.	Arrow No. 1.....	14	8	50.4	12.8	4.6	1924	Astoria, Oreg.....
62	204915		Ga. s.	Arrow No. 2.....	14	9	50.0	12.2	4.1	1908	do.....

1 Formerly U. S. Lighthouse barge 45.

2 Formerly ga. s. Pilot No. 2.

Motor Vessels

Line No.	Service	Crew	Horse-power	Name of owner	Home port	Address of owner
1	Pas.	1	25	F. G. Bell.....	Des Moines, Iowa.....	McGregor, Iowa.
2	Msc.	2	36	Franklin C. Sears.....	Grand Haven, Mich.....	R. F. D. 1, Charlevoix, Mich.
3	Fsh.	2	20	Irwin A. Pulda.....	Milwaukee, Wis.....	1506 Erie Street, Racine, Wis.
4	Fsh.	3	50	Frank De Vet.....	Sault Ste. Marie, Mich.....	Fayette, Mich.
5	Pas.	1	40	Walter T. Barney.....	New York, N. Y.....	134 East Thirty-sixth Street.
6	Fsh.	4	24	Helmur M. Pederson.....	Petersburg, Alaska.....	Petersburg, Alaska.
7	Fsh.	6	25	Steve Rodolich.....	Gulfport, Miss.....	1912 Franklin Street.
8	Frt.	3	100	Massman Construction Co. (Mo.).....	Kansas City, Mo.....	634-6 New York Life Building.
9	Frt.	3	95	T. A. Thompson.....	Galveston, Tex.....	4702 Woodrow Street.
10	Fsh.	1	16	Frank Tuttle.....	Sault Ste. Marie, Mich.....	Skaneec, Mich.
11	Pas.	4	60	Ira M. Raik.....	Nome, Alaska.....	
12	Fsh.	3	75	Ingvald Staines.....	Ketchikan, Alaska.....	
13	Fsh.	8	50	Anton Bozanich.....	Seattle, Wash.....	707 Thirteenth Street, South Bellingham, Wash.
14	Fsh.	2	20	Edward N. Ophelm.....	Seward, Alaska.....	Kodlak, Alaska.
15	Frt.	3	100	Standard-Vacuum Transportation Co. (Del.).....	New York, N. Y.....	26 Broadway.
16	Fsh.	2	35	Steen Alsos.....	Astoria, Ore.....	1912 Franklin Street.
17	Fsh.	2	30	Isaac Pedersen.....	Ketchikan, Alaska.....	c/o Eagles Hall, Seattle, Wash.
18	Fsh.	2	6	F. Desmond.....	Wrangell, Alaska.....	
19	Fsh.	3	20	Edwin Remmen.....	Ketchikan, Alaska.....	1026 North Forty-seventh Street, Seattle, Wash.
20	Fsh.	1	16	J. R. Wise.....	do.....	Loring, Alaska.
21	Fsh.	2	50	Otto Kaske.....	Juneau, Alaska.....	Tenakee, Alaska.
22	Tow.	3	100	Lewis Harson.....	Galveston, Tex.....	1107 Avenue A.
23	Pas.	2	25	Chris Andersen.....	Astoria, Ore.....	2155 Commercial Street.
24	Fsh.	6	50	Andrew Nelson.....	Tacoma, Wash.....	6825 Puget Sound Avenue.
25	Tow.	2	100	American Tug Boat Co. (Wash.).....	Seattle, Wash.....	City Dock, Everett, Wash.
26	Pas.	1	48	Michael G. Reuter.....	Newark, N. J.....	60 Lindsley Avenue, Irvington, N. J.
27	Fsh.	6	27	Libby, McNeill & Libby (Me.).....	Seattle, Wash.....	88 Hamlin Street.
28	Pas.	2	45	Hornick Transportation Co. (Wash.).....	do.....	Port Orchard, Wash.
29	Fsh.	1	12	A. G. Nilson.....	Sitka, Alaska.....	
30	Msc.	2	35	Fred H. Lee.....	Tampa, Fla.....	315 Washington Avenue, Clearwater, Fla.
31	Fsh.	1	46	Benjamin Waage.....	New York, N. Y.....	109 One Hundred and Twenty-third Street, Richmond Hills, N. Y.
32	Frt.	2	24	P. D. Gwaltney.....	Norfolk, Va.....	Smithfield, Va.
33	Fsh.	2	12	Carl Mathison.....	Seattle, Wash.....	1225 Westlake Avenue, North.
34	Frt.	6	200	Arthur A. Rowland.....	Bridgeport, Conn.....	421 Seaview Avenue.
35	Pas.	2	24	Hugo Harms.....	Philadelphia, Pa.....	Toms River, N. J.
36	Fsh.	7	60	Anton Murdesich.....	Seattle, Wash.....	2328 Hoyt Avenue, Everett, Wash.
37	Fsh.	2	45	John Santos Carlnhas.....	St. Augustine, Fla.....	Box 1134.
38	Pas.	1	25	Calloun-St. Charles Ferry Co. (Mo.).....	St. Louis, Mo.....	Golden Eagle, Ill.
39	Fsh.	7	50	Victor Kaloper.....	Seattle, Wash.....	3802 Twenty-second Avenue SW.
40	Tow.	3	70	J. F. O'Connor.....	do.....	1119 Olive Way.
41	Fsh.	2	525	Herman Lade.....	Milwaukee, Wis.....	Little Suamico, Wis.
42	Tow.	2	25	Samuel Edwards.....	St. Louis, Mo.....	Grafton, Ill.
43	Fsh.	3	16	Charles G. Stevens.....	Jonesport, Me.....	
44	Fsh.	3	30	Ray Van Hall.....	Grand Haven, Mich.....	308 Madison Street.
45	Pas.	2	225	Dennan A. Jones.....	Cincinnati, Ohio.....	181 Eden Avenue, Bellevue, Ky.
46	Pas.	2	180	John F. Dwight.....	Boston, Mass.....	Hazel Avenue, Scituate, Mass.
47	Pas.	1	12	O. A. Shervin.....	Seattle, Wash.....	Stanwood, Wash.
48	Oys.	1	20	William Gale.....	Cape Charles, Va.....	
49	Tow.	5	180	Warner Co. (Del.).....	Philadelphia, Pa.....	1616 Walnut Street.
50	Fsh.	2	80	Amerlean Tugboat Co. (Wash.).....	Port Townsend, Wash.....	City Dock, Everett, Wash.
51	Fsh.	1	25	C. H. Finlayson.....	Honolulu, Hawaii.....	Box 104, Kailua, Hawaii.
52	Fsh.	2	72	W. C. O'Neal.....	Beaufort, N. C.....	Ocracoke, N. C.
53	Frt.	5	200	Edwards Co. (Va.).....	Reedville, Va.....	
54	Fsh.	6	75	Axel Buholm.....	Ketchikan, Alaska.....	c/o Nordby Supply Co.
55	Fsh.	3	32	Libby, McNeill & Libby (Me.).....	Seattle, Wash.....	88 Hamlin Street.
56	Fsh.	1	7	W. H. Rossiter.....	Rockland, Me.....	Camden, Me.
57	Pas.	1	35	George McAllister.....	Juneau, Alaska.....	930 Fourteenth Avenue, South Bellingham, Wash.
58	Fsh.	5	110	Olaf Venes.....	Ketchikan, Alaska.....	Box 1347.
59	Pas.	2	175	De Luxe Water Taxi Co. (Calif.).....	Los Angeles, Calif.....	1761 Water Street, Long Beach, Calif.
60	Pas.	2	100	W. B. Sawyer.....	Miami, Fla.....	250 North West Twenty-second Lane.
61	Pas.	1	65	Arrow Tug & Barge Co. (Oreg.).....	Astoria, Oreg.....	69 Eleventh Street.
62	Pas.	1	40	do.....	do.....	Do.

Line No.	Official No.	Signal and radio-call letters	Rig	Name of vessel	Tonnage		Register dimensions			When built	Where built
					Gross	Net	Length	Breadth	Depth		
1	224927		Ol. s.	Arrow No. 3	33	14	61.5	16.0	6.5	1925	North Bend, Ore.
2	230535		Ga. s.	Artemis	25	17	53.5	11.5	6.2	1931	New York, N. Y.
3	106677		Ga. s.	Artemisia	10	9	37.2	13.6	3.0	1889	New Haven, Conn.
4	233099		Ga. s.	Artful	10	7	34.3	9.0	4.4	1931	Miami, Fla.
5	203682		Ol. s.	Arthimess C.	18	11	51.9	17.5	3.8	1906	Biloxi, Miss.
6	200820		Ga. s.	Arthur	11	7	42.4	9.7	3.0	1898	South Bend, Wash.
7	212907		Ga. s.	Arthur	40	28	64.0	16.0	6.0	1914	Pascagoula, Miss.
8	106971		Ga. s.	Arthur B.	10	8	35.0	13.6	3.3	1892	Bayport, N. Y.
9	221207		Ga. s.	Arthur B.	10	7	28.8	12.0	4.8	1921	Stratford, Conn.
10	220021		Ol. s.	Arthur H.	81	55	72.8	18.0	8.4	1930	Seattle, Wash.
11	107811		Ga. s.	Arthur J.	12	8	40.4	11.4	3.6	1902	Bridgeport, Conn.
12	107573		Ga. s.	Arthur L.	11	7	37.7	12.4	4.9	1899	Brooklyn, N. Y.
13	218093		Ga. s.	Arthur S. II.	10	8	34.0	10.0	4.1	1919	Bay Center, Wash.
14	212804		Ga. s.	Arthur & Matthew	14	9	53.5	12.0	4.6	1911	Amesbury, Mass.
15	217511		Ol. s.	Arthur Conners	92	62	77.3	21.9	9.4	1919	Brooklyn, N. Y.
16	81233	KMKE	Ol. s.	Arthur Foss	225	127	111.6	23.0	11.6	1889	Portland, Ore.
17	228034		Ol. s.	Arthur Herbert	16	7	41.6	15.1	3.5	1928	Biloxi, Miss.
18	106969		Ga. s.	Arthur Stewart	23	10	61.1	17.7	4.5	1892	Tilghmans Island, Md.
19	209739		Ol. s.	Arthur D. Story	137	49	113.8	25.7	11.6	1912	Essex, Mass.
20	223540	KLEF	Ol. s.	ARTHUR N. HERRON	175	81	93.5	23.2	11.0	1924	Camden, N. J.
21	107446		Ga. s.	Arthur R. Fling	11	10	33.7	13.5	4.5	1898	Atlantic City, N. J.
22	227597		Ga. s.	Azzella II.	9	7	36.0	11.3	3.4	1928	Bowers, Del.
23	222985		Ga. s.	Asa Horton	12	9	34.8	11.0	3.8	1922	South Jacksonville, Fla.
24	202210		Ga. s.	Ashepoo	14	11	39.9	12.5	4.6	1905	Charleston, S. C.
25	229416		Ol. w.	Ashton	22	22	55.2	15.1	3.6	1930	Camden, Ark.
26	107162		Ga. s.	Ashumet	12	10	37.5	14.8	3.9	1895	Buzzards Bay, Mass.
27	214307		Ga. s.	Aspinet	11	6	36.8	11.5	5.8	1916	Friendship, Me.
28	201639		Ga. s.	Assistant	7	5	40.6	8.2	4.1	1904	Baltimore, Md.
29	212734		Ol. s.	ASSISTANT	30	20	57.5	13.1	6.5	1914	New York, N. Y.
30	226071		Ol. s.	ASSOCIATES	526	313	160.0	38.0	9.3	1926	San Francisco, Calif.
31	227593		Ol. s.	Asta	12	8	38.4	10.4	4.8	1928	Port Blakely, Wash.
32	208658		Ga. s.	Astor	19	9	58.3	13.4	3.7	1911	Astoria, Ore.
33	214900		Ol. s.	Astorlan	38	30	58.0	15.1	6.8	1917	Tacoma, Wash.
34	107791		Ga. s.	Astrea	11	7	41.0	14.0	3.5	1902	New Orleans, La.
35	232248		Ga. s.	Astred	6	5	28.0	8.1	3.6	1923	Juneau, Alaska
36	233053		Ol. s.	Astrid	27	22	50.4	15.2	6.0	1917	Seldovia, Alaska
37	206359		Ga. s.	As You Like It	12	11	38.0	9.5	4.8	1900	Sturgeon Bay, Wis.
38	3283		Ga. s.	Athene	25	17	50.0	17.6	6.5	1884	South Brooklyn, N. Y.
39	231947		Ga. s.	Athens	8	7	33.6	8.8	2.2	1922	Palmka, Fla.
40	211500		Ga. s.	Atica	18	12	38.1	11.5	4.4	1913	Caledonia, Wash.
41	228107		Ol. s.	Attilio Paladini	35	14	60.2	16.1	7.0	1928	Oakland, Calif.
42	216326		Ga. s.	Atka	31	21	53.6	16.1	5.7	1918	Seattle, Wash.
43	231706		Ol. s.	Atka	16	10	30.4	11.3	6.0	1932	do.
44	216659		Ga. s.	Atlanta	15	10	38.2	14.4	4.8	1918	Friendship, Me.
45	200130		Ga. s.	Atlantic	14	9	51.3	12.6	3.2	1903	Morehead City, N. C.
46	201101		Ga. s.	Atlantic	15	14	38.0	14.6	5.1	1904	Atlantic City, N. J.
47	201910		Ga. s.	Atlantic	54	61	59.7	20.5	3.6	1905	Amityville, N. Y.
48	202356		Ol. s.	Atlantic	22	11	50.2	13.5	6.3	1905	Lubec, Me.
49	202520		Ol. s.	Atlantic	23	13	53.0	19.1	4.0	1905	Dellisle, Miss.
50	205330		Ga. s.	Atlantic	8	6	41.0	9.3	2.5	1908	Chincoteague, Va.
51	207376		Ga. s.	Atlantic	21	14	39.0	12.8	5.5	1910	Dockett, Wash.
52	208461		Ol. s.	Atlantic	24	20	51.6	17.1	4.0	1911	Patchogue, N. Y.
53	210858		Ol. s.	Atlantic	35	24	62.1	16.2	6.9	1912	Seattle, Wash.
54	211846		Ga. s.	Atlantic	11	9	35.3	12.6	2.9	1913	Melbourne, Fla.
55	214141		Ga. s.	Atlantio	21	8	46.8	13.6	5.7	1916	Port Republic, N. J.
56	219735		Ga. s.	Atlantio	8	6	37.3	11.8	2.9	1910	Empire, La.
57	222948		Ga. s.	Atlantic	9	6	36.5	10.6	4.6	1923	Brooklyn, N. Y.
58	225911	KOMP	Ol. s.	Atlantic	162	95	102.0	26.0	9.4	1926	San Diego, Calif.
59	232041		Ol. s.	Atlantic	17	11	41.2	13.4	3.7	1932	Jacksonville, Fla.
60	232140		Ol. s.	Atlantio	15	5	39.5	12.6	4.5	1928	St. Augustine, Fla.
61	232201		Ga. s.	Atlantio	14	12	37.1	9.9	3.9		Unknown.

1 Formerly st. s. (a) Lillian P. Nichols.

(b) W. S. Doran.

2 Formerly st. s. Wallowa.

(a) schooner Mary.

(b) sch. Mary II.

(c) ol. s. Mary.

Line No.	Service	Crew	Horse-power	Name of owner	Home port	Address of owner
1	Tow.	4	200	Arrow Tug & Barge Co. (Oreg.)	Astoria, Oreg.	69 Eleventh Street.
2	Frt.	2	1,420	John Macris	New York, N. Y.	325 West Ninety-third Street.
3	Oys.	2	20	H. J. Lewis Oyster Co. (Conn.)	Bridgeport, Conn.	Straford Conn.
4	Pas.	1	35	Harrie Coons	Miami, Fla.	Pier 5, City Yacht Basin.
5	Fsh.	5	24	Dorgan-McPhillips Packing Corporation (Del.)	Gulfport, Miss.	East Back Bay, Biloxi, Miss.
6	Frt.	1	20	J. L. Wiegardt	Seattle, Wash.	Ocean Park, Wash.
7	Fsh.	7	37	Hibbs Fish Co. (Fla.)	Tampa, Fla.	St. Petersburg, Fla.
8	Oys.	3	20	Long Island Oyster Farms (N. Y.)	New York, N. Y.	Northport, N. Y.
9	Pas.	2	12	William Burke	do	Neptune Dock, New Rochelle, N. Y.
10	Fsh.	6	200	Karl Hansen	Ketchikan, Alaska	Smith Tower, Seattle, Wash.
11	Oys.	1	25	John P. Bumstead	New York, N. Y.	43 Locust Lane, Oyster Bay, N. Y.
12	Oys.	2	20	Joseph M. Tavares	Providence, R. I.	Warron, R. I.
13	Fsh.	1	12	Evan M. Davies	Seattle, Wash.	Raymond, Wash.
14	Cod.	3	35	Frank Henrique Parson	Provincetown, Mass.	416 Commercial Street.
15	Tow.	7	360	Conners Marine Co. (N. Y.)	New York, N. Y.	21 West Street.
16	Tow.	10	700	Foss Launch & Tug Co. (Wash.)	Tacoma, Wash.	400 Dock Street.
17	Oys.	6	24	Charles W. Parker	Gulfport, Miss.	824 Croesus Street, Biloxi, Miss.
18	Oys.	3	36	Harry F. Blades	Wilmington, Del.	Senford, Del.
19	Cod.	6	150	Ray Adams	Gloucester, Mass.	37 Rogers Street.
20	Tow.	12	6500	American Dredging Co. (Pa.)	Philadelphia, Pa.	306 Chestnut Street.
21	Pas.	1	60	Louis Eschbach	New York, N. Y.	Neptune Dock, New Rochelle, N. Y.
22	Fsh.	1	20	Willis Johnson	Wilmington, Del.	Bowers, Del.
23	Mac.	2	35	C. C. McCorsley, jr.	Wilmington, N. C.	Little River, S. C.
24	Tow.	2	36	Carolina Wood Preserving Co. (S. C.)	Charleston, S. C.	Upper King Street.
25	Tow.	3	60	Standard Gravel Co. (Ark.)	Memphis, Tenn.	Camden, Ark.
26	Frt.	1	16	Wallace G. Seaman	New York, N. Y.	Hampton Bays, N. Y.
27	Frt.	2	40	N. F. Trefethen Co. (Me.)	Portland, Me.	37 Customhouse Wharf.
28	Tow.	1	35	Arundel Corporation (Md.)	Baltimore, Md.	Pier 2, Pratt Street.
29	Pit.	3	125	Associated Branch Pilots (La.)	New Orleans, La.	Maison Blanche Building.
30	Tnk.	7	6220	Associated Oil Co. (Calif.)	San Francisco, Calif.	79 New Montgomery Street.
31	Fsh.	2	30	G. Hovden	Seattle, Wash.	Roule 1, Stanwood, Wash.
32	Fsh.	1	60	Columbia River Packers Association (Oreg.)	Astoria, Oreg.	252 Front Street.
33	Fsh.	8	665	French Sardine Co. (Calif.)	Los Angeles, Calif.	181 Fish Harbor Wharf, Terminal Island, Calif.
34	Fsh.	3	30	Marko Gerlen	New Orleans, La.	3000 Republic Street.
35	Fsh.	1	10	Axel Peterson	Sitka, Alaska	
36	Fsh.	2	40	Josie Emswiler	Seward, Alaska	
37	Pus.	2	630	Fred Wesner	Milwaukee, Wis.	Fish Creek, Wis.
38	Mso.	2	38	Boom Boiler & Welding Co. (Ohio)	Cleveland, Ohio	2313 Elm Avenue.
39	Mso.	1	12	Magnolia Lodge No. 21, Independent Order of Odd Fellows.	Jacksonville, Fla.	Deland, Fla.
40	Fsh.	8	30	Paul Ripley	Ketchikan, Alaska	
41	Fsh.	2	6125	A. Paladini (Calif.)	San Francisco, Calif.	540 Clay Street.
42	Fsh.	8	65	Hooth Fisheries Co. (Del.)	Seattle, Wash.	Pier 11B, foot Wall Street.
43	Fsh.	1	36	Lloyd Burke	Ketchikan, Alaska	c/o Enterprise Machine Works.
44	Fsh.	2	42	Louis Santos	Provincetown, Mass.	366 Commercial Street.
45	Mso.	2	20	W. M. Webb	Beaufort, N. C.	Morehead City, N. C.
46	Fsh.	6	60	Charles Abrahamson	Philadelphia, Pa.	321 Cuspin Avenue, Atlantic City, N. J.
47	Pas.	2	26	Cherry Grove Ferry Corporation (N. Y.)	New York, N. Y.	Sayville, N. Y.
48	Frt.	2	75	James J. McCurdy	Eastport, Me.	Lubec, Me.
49	Oys.	2	20	Antleth Packing Co. (Miss.)	Gulfport, Miss.	969 East Beach Street, Biloxi, Miss.
50	Pas.	2	24	Florida Power & Light Co. (Fla.)	Miami, Fla.	Ingraham Building.
51	Fsh.	3	30	New England Fish Co. (Me.)	Boston, Mass.	44 North Fish Pier.
52	Tow.	2	90	Atlantio Gulf & Pacific Co. (W. Va.)	New York, N. Y.	15 Park Row.
53	Fsh.	10	75	John Gerdo	Seattle, Wash.	6218 Twenty-ninth Avenue N. E.
54	Pas.	1	40	J. B. Bradley	St. Augustine, Fla.	General Delivery, Winter Garden, Fla.
55	Fsh.	5	36	Simon Olsen	New York, N. Y.	674 Forty-ninth Street (R).
56	Oys.	2	12	Joseph Mistleh	New Orleans, La.	2327 Tulane Avenue.
57	Fsh.	2	40	Joseph Gabriel	New York, N. Y.	1419 Sheephead Court, Sheephead Bay, N. Y.
58	Fsh.	5	300	M. O. Medina	San Diego, Calif.	438 Rosecrans, Point Loma, Calif.
59	Tow.	2	45	Atlantic Shell Co. (Fla.)	Jacksonville, Fla.	Box 3586, Station F., Municipal Docks.
60	Fsh.	2	45	John R. Hartee, jr.	St. Augustine, Fla.	Box 1023.
61	Pas.	1	110	Walter S. Noble	Philadelphia, Pa.	Box 129, Beachwood, N. J.

1 Formerly ga. s. American Reporter.
 2 Formerly ga. s. Peerless.

3 Formerly sloop yacht (a Bertle).
 4 Formerly ga. s. Peerless.

Line No.	Official No.	Signal and radio-call letters	Rig	Name of vessel	Tonnage		Register dimensions			When built	Where built
					Gross	Net	Length	Breadth	Depth		
1	86209		Ol. s.	Atlas	40	27	61.5	15.2	6.6	1892	Baltimore, Md.
2	115833		Ol. s.	Atlas	58	39	57.2	15.6	9.1	1882	Buffalo, N. Y.
3	206377		Ol. s.	Atlas	19	13	46.2	11.6	5.0	1909	Harper, Wash.
4	207408		Ga. s.	Atlas	16	12	40.8	12.2	3.9	1910	Awendaw, S. C.
5	209142		Ga. s.	Atlas	14	9	41.1	11.1	5.1	1911	Tiburon, Calif.
6	213622		Ol. s.	Atlas	13	8	46.0	11.2	4.0	1901	Gardiner, Oreg.
7	213981		Ol. s.	Atlas	14	12	52.4	13.0	3.6	1916	Camden, N. J.
8	215921		Ga. s.	Atlas	14	9	45.0	13.3	3.4	1917	Klawack, Alaska
9	216923		Ga. s.	Atlas	14	10	42.4	11.8	5.8	1917	San Francisco, Calif.
10	216177		Ol. s.	Atlas	36	31	58.5	14.8	7.3	1918	Seattle, Wash.
11	220374		Ga. s.	Atlas	14	12	39.7	13.1	3.9	1920	Sitka, Alaska
12	223356		Ol. s.	Atlas	25	17	50.1	12.0	6.0	1909	Point Clinton, Ohio
13	22420		Ol. s.	Atlas	153	158	117.0	29.5	6.4	1924	Tampa, Fla.
14	230223		Ol. s.	Atlas	15	10	39.0	14.7	6.0	1930	Brookhaven, N. Y.
15	231378		Ol. s.	Atlas	15	10	40.0	12.0	2.3	1931	Evansville, Ind.
16	231632		Ol. s.	Atlas	15	6	38.3	13.4	4.8	1930	Fernandina, Fla.
17	232532		Ol. s.	Atlas	8	5	39.3	11.0	3.7	1923	Astoria, Oreg.
18	232844		Gaw	Atta Boy	48	20	75.0	16.0	2.8	1923	Pittsburgh, Pa.
19	232025		Ga. s.	Attaboy	8	5	39.0	8.8	4.3	1923	Oakland, Calif.
20	227649		Ga. s.	Attie L.	21	14	48.8	14.5	4.6	1928	Cambridge, Md.
21	216206		Ga. s.	Attu	29	20	50.5	15.8	5.8	1918	Tacoma, Wash.
22	224395		Ol. s.	Attu	55	37	64.9	17.0	7.1	1924	Maplewood, Wash.
23	205312		Ol. s.	AUBREY	47	32	56.5	15.3	7.9	1908	Buffalo, N. Y.
24	107078		Ol. s.	Audella	12	7	43.1	14.2	6.3	1893	Machias, Me.
25	232191		Ga. s.	Audlin	10	10	34.1	10.6	4.7	1933	Forked River, N. J.
26	212889		Ga. s.	Audrey	14	5	52.1	13.0	3.9	1914	Pascagoula, Miss.
27	223270		Ga. s.	Audrey	28	14	47.1	16.0	7.0	1923	Pensacola, Fla.
28	225754		Ga. s.	Audrey	12	8	39.0	11.1	5.4	1926	Noyo, Calif.
29	229244		Ol. s.	Audrey	16	6	41.8	13.4	4.8	1929	Fernandina, Fla.
30	223754		Ga. s.	Audrey M.	9	7	32.3	11.5	4.5	1924	Westerly, R. I.
31	232654		Ol. s.	AUDRY L.	20	11	43.5	12.0	4.7	1933	Silddell, La.
32	201170		Ga. s.	Augusta	8	5	40.2	13.0	3.0	1904	Hopkins, Va.
33	208005		Ga. s.	Augusta	14	10	40.0	12.4	3.6	1910	Seattle, Wash.
34	210559		Ga. s.	Augusta	7	5	31.3	9.7	2.5	1912	Tacoma, Wash.
35	212655		Ol. s.	Augusta	28	19	45.0	13.6	6.1	1914	Seattle, Wash.
36	222584		Ga. s.	Augusta C. Quinn	17	53.1	14.6	5.2	1922	Amburg, Va.	
37	208563		Ga. s.	Auk	29	23	58.0	14.4	5.0	1911	Port Blakely, Wash.
38	212304		Ga. s.	Auk	28	17	60.2	16.9	5.8	1914	Oakland, Calif.
39	200437		Ga. s.	Aunt Edie	14	8	41.0	15.0	4.6	1903	Noank, Conn.
40	217191		Ga. s.	Au Revolv	27	21	49.2	10.2	6.0	1918	New Orleans, La.
41	206022		Ga. s.	Aurora	35	26	59.7	16.9	4.5	1909	Hoopers Island, Md.
42	212357		Ga. s.	Aurora	20	16	41.6	12.9	5.7	1914	Poulsbo, Wash.
43	219954		Ol. s.	AURORA	7,050	4,339	431.0	59.2	33.3	1920	Baltimore, Md.
44	227206	KERX WQBV	Ol. s.	AUSTRALIA	11,628	7,221	509.7	70.3	39.9	1928	Chester, Pa.
45	203519		Ga. s.	Austrlan Girl	22	15	55.6	15.9	3.4	1906	Biloxi, Miss.
46	107537		Ga. s.	Automatic	14	9	44.5	13.0	3.8	1903	Bridgeport, Conn.
47	206215		Ga. s.	Automatic	9	6	35.0	9.0	3.4	1909	Stanwood, Wash.
48	217361		Ol. s.	Automatic	29	11	52.2	15.4	5.9	1918	Winthrop, Mass.
49	226157		Ga. s.	Automatic	18	8	49.5	14.2	4.2	1926	Bena, Va.
50	215700		Ol. s.	Avalon	16	7	43.8	14.0	5.0	1917	Portland, Me.
51	222949		Ga. s.	Avalon	18	14	40.5	13.1	4.8	1923	Forked River, N. J.
52	223972		Ga. s.	Avalon	7	5	28.5	12.0	3.1	Unknown
53	225160		Ga. s.	Avalon	11	7	37.4	12.0	3.0	1925	Maple Shade, N. J.
54	228505		Ga. s.	Avalon	12	9	37.1	9.3	4.6	1915	Bremerton, Wash.
55	228710		Ol. s.	Avalon	49	33	60.6	16.0	7.7	1929	Olg Harbor, Wash.
56	228810		Ol. s.	Avalon	42	29	57.5	15.9	7.1	1929	Bellingham, Wash.
57	229821		Ga. s.	Avalon	12	11	42.9	11.5	4.0	1930	Seaford, Del.
58	232613		Ga. s.	Avanier II	10	7	47.1	10.2	3.8	1912	Hooper's Island, Md.
59	208990		Ga. s.	Avis	13	8	52.5	12.3	4.3	1911	Galveston, Tex.
60	212467		Ga. s.	Avis	14	13	36.2	9.2	4.2	1905	Davenport, Iowa
61	232684		Ga. s.	Avis H.	11	7	36.5	9.6	3.5	1916	Sault Ste. Marie, Mich.
62	204260		Ga. s.	Avis L.	9	6	43.0	11.9	5.2	1907	East Machias, Me.
63	230431		Ga. s.	Avis G. Abel	24	19	40.0	13.0	5.1	1917	Norfolk, Va.

¹ Formerly st. s. George B., Jr.
^a Shaughraun.
² Formerly st. s. ^b Alpha.
^c Princeton.

³ Formerly ga. s. Chas. Truelson.
⁴ Formerly ga. s. Crowley No. 8.
⁵ Formerly U. S. Q. M. Corps ga. s. Lieut. E. A. Downes.

Line No.	Service	Crew	Horse-power	Name of owner	Home port	Address of owner
1	Tow.	4	180	Arundel Corporation (Md.)	Baltimore, Md.	Pier 2, East Pratt Street.
2	Tow.	4	180	American Construction Co. (Del.)	Cleveland, Ohio	Marion Building.
3	Tow.	1	75	George F. Nadeau	Seattle, Wash.	2800 Franklin Avenue.
4	Frt.	3	18	Frank McCabe	Charleston, S. C.	114 Rutledge Avenue.
5	Fsh.	1	530	James C. Arques	San Francisco, Calif.	1020 Lombard Street.
6	Pas.	1	40	Clyde M. Roberts	Marshfield, Oreg.	Reedsport, Oreg.
7	Tow.	1	52	Walter D. Willcox	Philadelphia, Pa.	26 School Avenue, Upper Darby, Pa.
8	Fsh.	4	32	James Demmert	Wrangell, Alaska	Elwack, Alaska.
9	Pas.	1	650	Crowley Launch & Tugboat Co. (Calif.)	San Francisco, Calif.	171st Street Wharf.
10	Fsh.	8	55	John P. Monsen	Ketchikan, Alaska	
11	Fsh.	2	16	Frank Kitka	Sitka, Alaska	
12	Pas.	4	45	Charles O. Nelson	New York, N. Y.	1741 East Second Street (B), Box 652.
13	Drg.	4	90	Tampa Sand & Material Co. (Fla.)	Tampa, Fla.	
14	Tow.	2	60	Gibson & Cushman (N. Y.)	New York, N. Y.	43 Park Avenue, Bay Shore, N. Y.
15	Tow.	1	60	Cypress Beach Ferry Co. (Ky.)	Louisville, Ky.	Henderson, Ky.
16	Fsh.	2	530	S. F. Anderson	Fernandina, Fla.	416 North Third Street.
17	Tow.	2	40	William M. Glazley	Portland, Oreg.	5407 North Princeton Street.
18	Tow.	1	40	T. J. Reynolds	Pittsburgh, Pa.	Point Pleasant, W. Va.
19	Msc.	1	100	American Dredging Co. (Calif.)	San Francisco, Calif.	235 California Street.
20	Frt.	2	30	James L. Chames	Baltimore, Md.	Chester, Md.
21	Fsh.	8	50	Hooth Fisheries Co. (Del.)	Seattle, Wash.	Pier 11B, foot Wall Street.
22	Fsh.	12	125	Peter Petterson	Ketchikan, Alaska	Box 1273.
23	Tow.	5	300	American Construction Co. (Del.)	Cleveland, Ohio	Marion Building.
24	Frt.	2	30	Alvin C. Ramsdell	Eastport, Me.	Brooklin, Me.
25	Pas.	1	50	Frank H. Brouwer	Philadelphia, Pa.	Forked River, N. J.
26	Tow.	2	65	Orleans Dredging Co. (La.)	New Orleans, La.	Canal Bank Building.
27	Fsh.	5	24	Liberty Fish and Oyster Co. (Tex.)	Galveston, Tex.	Pier 22.
28	Fsh.	1	520	Oscar E. Hyman	San Francisco, Calif.	Fort Bragg, Calif.
29	Pas.	1	550	Theodore Anderson	Galveston, Tex.	416 Texas Fisheries, Pier 19.
30	Fsh.	2	40	Merwin L. Willis	Newport, R. I.	Block Island, R. I.
31	Tow.	2	75	A. Lacoste	New Orleans, La.	Morganza, La.
32	Tnk.	1	28	E. L. Taylor	Norfolk, Va.	2712 Chesterfield Boulevard.
33	Fsh.	8	20	Jack Bozanic	Port Townsend, Wash.	2025 Federal Avenue, Everett, Wash.
34	Fsh.	2	12	Hans H. Skarbo	Seattle, Wash.	Fox Island, Wash.
35	Fsh.	5	45	Marlin Enge	Petersburg, Alaska	
36	Frt.	2	36	Wallace M. Quinn	Crisfield, Md.	Route 1.
37	Fsh.	4	30	Pacific American Fisheries (Del.)	Ketchikan, Alaska	South Bellingham, Wash.
38	Fsh.	1	6100	Alaska Packers Association (Calif.)	Juneau, Alaska	111 California Street, San Francisco, Calif.
39	Fsh.	1	65	Cornelius W. Rose	Newport, R. I.	New Shoreham, R. I.
40	Frt.	2	200	Gallatin Chopley Co. (Del.)	New Orleans, La.	Brunswick, Ga.
41	Frt.	3	45	Garfield F. Horseman	Annapolis, Md.	2421 West Mosher Street, Baltimore, Md.
42	Fsh.	5	27	H. E. Moen	Seattle, Wash.	Richmond Beach, Wash.
43	Tnk.	38	53,000	Standard-Vacuum Transportation Co. (Del.)	New York, N. Y.	26 Broadway.
44	Tnk.	48	64,200	Texas Co. (Del.)	Wilmington, Del.	7 West Tenth Street.
45	Fsh.	5	40	Vincenzo Gospodnovich	Gulfport, Miss.	222 Cedar Street, Biloxi, Miss.
46	Frt.	3	35	Long Island Oyster Farms (N. Y.)	New York, N. Y.	Northport, N. Y.
47	Tow.	2	20	Bellingham Tug & Barge Co. (Wash.)	Seattle, Wash.	Roeder Avenue and B Street, Bellingham, Wash.
48	Cod.	6	60	Gene Marino	Boston, Mass.	18 T. Wharf.
49	Fsh.	3	50	G. L. Montgomery	Newport News, Va.	Seaford, Va.
50	Cod.	3	40	Minas Sarris	St. Augustine, Fla.	73 Lewis Boulevard.
51	Pas.	1	60	Fred T. Brower	Philadelphia, Pa.	Forked River, N. J.
52	Pas.	1	18	Evelyn Oakley	New York, N. Y.	42 Shore Road, Babylon, L. I., N. Y.
53	Pas.	2	60	Sea Shore Hotel & Yacht Co.	Philadelphia, Pa.	Maple Shade, N. J.
54	Fsh.	1	20	Raymond Tucker	Ketchikan, Alaska	Craig, Alaska.
55	Fsh.	8	75	Andrew Skausle	Tacoma, Wash.	Dig Harbor, Wash.
56	Fsh.	2	80	Mitchel Evich	Seattle, Wash.	818 Twelfth Street, South Bellingham, Wash.
57	Fsh.	1	35	Charles M. Harrington	Wilmington, Del.	Little Creek, Del.
58	Msc.	1	40	L. A. Lewis	Annapolis, Md.	Eastport, Md.
59	Pas.	1	42	R. D. Cantwell	Houston, Tex.	4110 Gibson Street.
60	Fsh.	3	524	Charles M. Anderson	Grand Haven, Mich.	Frankfort, Mich.
61	Fsh.	1	24	Albert Hutton	Sault Ste. Marie, Mich.	Whitefish Point, Mich.
62	Fsh.	3	40	Jenny Ruthenbeck	New York, N. Y.	2081 East Twenty-ninth Street (B).
63	Pas.	3	130	Abe Kaplan	Philadelphia, Pa.	1015 Atlantic Avenue, Atlantic City, N. J.

⁶ Formerly st. s. Erastus C. Knight.

⁷ Formerly ga. s. Crowley No. 20.

⁸ Formerly ol. s. Miller County.

⁹ Formerly ol. s. Mary Ellen O'Neill.

¹⁰ Formerly U. S. N. ga. s. hull No. 1807.

¹¹ Formerly U. S. Navy ga. s. No. 2829.

Motor Vessels

Line No.	Official No.	Signal and radio-call letters	Rig	Name of vessel	Tonnage		Register dimensions			When built	Where built
					Gross	Net	Length	Breadth	Depth		
1	227143		Ga. s.	Avocet II.	10	6	Feet 39.3	Feet 9.0	Feet 4.1	1925	Honga, Md.
2	211743		Ga. s.	AVON	64	43	78.5	16.1	5.5	1913	Alameda, Calif.
3	228712		Ga. s.	Avon II.	14	9	44.7	14.0	3.5	1929	Port Clinton, Ohio
4	214760		Ol. s.	Avona	13	9	36.7	11.9	5.2	1917	Tacoma, Wash.
5	232893		Ga. s.	Avonmoor	32	26	59.8	12.2	4.6		Unknown
6	106797		Ga. s.	Awa	18	17	43.7	15.0	5.5	1889	South Boston, Mass.
7	200221		Ga. s.	Awanda L.	16	11	59.2	15.2	4.6	1903	Detroit, Mich.
8	224913		Ga. s.	Aw-Come-On	11	10	41.7	9.9	2.0	1924	Frankfort, Ky.
9	150904		Ga. s.	Aylwyn	10	7	34.4	12.3	4.0	1895	Patchogue, N. Y.
10	223714		Ga. w.	Ayowa	28	23	60.4	20.6	2.1	1924	Ponca, Nebr.
11	227850		Ol. s.	Azalea	27	10	52.8	14.6	5.9	1925	Marshfield, Ore.
12	215341		Ga. s.	Azalea	39	31	60.0	10.6	5.4	1917	Paulsboro, N. J.
13	231650		Ga. s.	Azalea	8	6	29.4	10.0	3.8	1918	Wrangell, Alaska
14	226924		Ga. s.	Azalea G.	13	11	35.9	9.4	3.7	1927	Memphis, Tenn.
15	231059		Ga. s.	Aztec	12	8	38.6	11.6	4.0	1916	San Diego, Calif.
16	214249		Ga. s.	B. B.	8	5	32.6	9.0	4.4	1910	Seattle, Wash.
17	3319		Ga. s.	B. B. H.	14	13	38.2	13.3	6.2	1882	Eastport, Me.
18	215013		Ga. s.	B. B. W.	41	30	54.9	18.3	6.1	1917	Rockland, Me.
19	208835		Ga. s.	B. F. M.	15	10	42.4	12.2	4.7	1910	Ellamar, Alaska
20	222212		Ga. w.	B. V. D.	8	7	32.4	8.0	2.0	1922	Burnside, Ky.
21	227413		Ga. s.	B. M. Co. No. 1	296	285	77.4	27.9	7.0	1928	Seattle, Wash.
22	204170		Ga. s.	B. B. Dutton	12	11	42.0	10.0	5.7	1906	St. Joseph, Mich.
23	3869		Ga. s.	B. C. Pennington	9	8	34.4	13.4	4.5	1900	Atlantic City, N. J.
24	225304		Ol. s.	B. C. Willis	48	39	61.0	19.8	5.3	1926	Avoca, N. C.
25	224576		Ga. w.	B. D. Raikes	29	18	65.0	16.0	2.2	1925	Point Pleasant, W. Va.
26	202195		Ga. s.	B. F. Huntley	36	20	53.7	15.6	6.0	1905	New Baltimore, Md.
27	3253		Ol. s.	B. F. Jayne	77	37	74.4	20.6	3.5	1883	Stony Brook, N. Y.
28	230987		Ga. s.	B. F. Stone	30	20	55.0	16.2	6.4	1931	Astoria, Ore.
29	223644		Ga. s.	B. F. Travers	76	44	72.0	21.9	7.1	1924	Amberg, Va.
30	214784		Ol. s.	B. G. Purdy	39	19	58.3	17.5	8.1	1910	Chelsea, Mass.
31	231681		Ol. s.	B. H. BECKER	19	13	37.5	12.3	5.9	1932	Marine City, Mich.
32	225795		Ga. w.	B. H. Hoff	14	12	36.4	9.0	2.6	1923	St. Louis, Mo.
33	200099		Ga. s.	B. H. Minch	21	11	52.7	18.2	4.7	1903	Dorchester, N. J.
34	226117		Ol. s.	B. M. THOMAS	140	49	82.5	21.5	11.1	1926	Groton, Conn.
35	3563		Ga. s.	B. P. Miles	10	9	52.5	14.1	3.2	1925	Monie, Md.
36	3045		Ol. s.	B. S. FORN	284	193	164.5	27.8	8.5	1877	Wilmington, Del.
37	223564		Ol. s.	B. T. Hillman	45	17	67.6	17.1	8.0	1924	Essex, Mass.
38	200148		Ga. s.	B. W. Leigh	33	33	75.4	23.5	6.4	1903	Oriole, Md.
39	224678		Ga. s.	B. W. Terlinde	10	7	43.0	9.2	4.0		Unknown
40	223396		Ga. s.	B. G. and G. E. Willis	40	29	60.1	20.2	4.7	1923	Willis Landing, N. C.
41	231927		Ga. s.	Babe	9	6	43.3	10.7	2.8	1931	Irving, N. Y.
42	229342		Ol. s.	Babe Sears	101	68	86.9	21.5	10.7	1930	Essex, Mass.
43	218161		Ga. s.	Haben	16	14	39.2	16.0	4.1	1915	Awendaw, S. C.
44	222733		Ga. s.	Habs	14	9	39.4	14.5	4.4	1921	Baltimore, Md.
45	231003		Ga. s.	Habs	7	6	35.7	8.0	4.1	1915	Atlantic City, N. J.
46	225550		Ol. s.	Haby	16	7	39.3	10.0	5.5	1926	Morgan City, La.
47	228700		Ol. s.	Haby 2nd	39	24	57.4	16.0	6.8	1920	Noank, Conn.
48	228076		Ol. s.	Haby Ann	45	17	68.0	19.2	7.3	1920	Pascagoula, Miss.
49	230900		Ga. s.	Haby Lou	9	6	31.1	9.7	4.5	1931	Everett, Wash.
50	232426		Ga. s.	Haby Darling	14	5	38.0	12.4	4.4	1928	Fernandina, Fla.
51	232523		Ga. s.	Haby Skylark	12	9	36.2	11.1	4.3	1927	Port Clinton, Ohio
52	228269		Ga. s.	Bacchus	13	9	35.9	9.0	4.0	1920	Seattle, Wash.
53	214090	KLEH	Ol. s.	BACOL	1,696	1,185	248.0	42.5	17.3	1912	Newcastle, England
54	225316		Ol. s.	Badger	35	23	51.8	13.2	6.0	1925	Manitowoc, Wis.
55	230928		Ga. s.	Badger	16	11	35.5	12.2	4.8	1931	Anacortes, Wash.
56	214598		Ol. s.	BADGER STATE	1,539	1,118	250.0	42.6	16.7	1912	Glasgow, Scotland
57	224114		Ga. s.	Badger State	45	30	60.0	16.4	9.0	1924	Marinette, Wis.
58	218097		Ga. s.	Badgaduice	65	42	62.0	24.0	6.0	1918	Castine, Me.

¹ Formerly U. S. C. G. Ga. s. AB-5.

² Formerly (a) ga. y. Alex J. Sullivan.

³ Formerly (b) ga. s. Emma S.

⁴ Formerly sloop. Pint.

⁵ Formerly Japanese ga. s. Premier.

Line No.	Service	Crew	Horse-power	Name of owner	Home port	Address of owner
1	Pas.	2	32	M. A. Sumner.....	New York, N. Y.....	23 Southard Lane, Babylon, N. Y.
2	Tnk.	2	100	Associated Oil Co. (Calif.).....	San Francisco, Calif.....	79 New Montgomery Street, Put-in-Bay, Ohio.
3	Pas.	1	50	William M. Miller.....	Sandusky, Ohio.....	Box 1415.
4	Fsh.	3	30	Olaf Larsen.....	Juneau, Alaska.....	1610 Southeast Second Street, Fort Lauderdale, Fla.
5	Pas.	1	150	A. P. Crooks.....	Miami, Fla.....	c/o Greenwich Council, Smith Building, Greenwich, Conn.
6	Frt.	2	60	Boy Scouts of America (Conn.).....	Bridgeport, Conn.....	43 Pasadena Avenue, Highland Park, Mich.
7	Fer.	2	20	C. L. Ludwick.....	Detroit, Mich.....	Frankfort, Ky.
8	Pas.	2	40	Lambert U. Suppinger.....	Louisville, Ky.....	Mattituck, L. I., N. Y.
9	Pas.	1	40	Martin V. Berdinker.....	New York, N. Y.....	Ponca, Nebr.
10	Fer.	2	30	Gura Curry.....	Pembina, N. Dak.....	273 Taylor Street.
11	Msc.	3	70	William Hoglund.....	Astoria, Oreg.....	1088 Seventy-fourth Street (B).
12	Frt.	3	50	Carl E. Eklof.....	New York, N. Y.....	Wrangell, Alaska
13	Fsh.	1	10	G. Walberg.....	Alaska.....	Memphis, Tenn.....
14	Tow.	1	18	H. A. Gipson.....	Memphis, Tenn.....	San Diego, Calif.....
15	Fsh.	2	b 35	J. S. Bassinger.....	San Diego, Calif.....	Juneau, Alaska.....
16	Fsh.	1	12	William J. Chuck, jr.....	Juneau, Alaska.....	Klawack, Alaska.
17	Frt.	1	15	Frank W. Huntington.....	Eastport, Me.....	Calais, Me.
18	Frt.	3	30	Standard Oil Co. of New York (N. Y.).....	Portland, Me.....	31 St. James Avenue, Boston, Mass.
19	Fsh.	2	20	A. H. McNeer.....	Seward, Alaska.....	Box 21, Lake Aldred, Fla.
20	Pas.	2	75	Burnside Veneer Co. (Ky.).....	Louisville, Ky.....	Westport, Wash.
21	Tnk.	1	125	Albert Rasmussen.....	Seattle, Wash.....	Chicago, Ill.
22	Msc.	1	40	Chicago Shipbuilding Co. (Ill.).....	Chicago, Ill.....	Philadelphia, Pa.....
23	Pas.	1	12	Somers Hickman.....	Philadelphia, Pa.....	412 Southwest Twenty-second Road, Miami, Fla.
24	Frt.	3	75	B. G. Willis.....	Elizabeth City, N. C.....	Edenton, N. C.
25	Tow.	1	54	Benjamin D. Raikle.....	Pittsburgh, Pa.....	Franklin Furnace, Ohio.
26	Tow.	3	100	Huntley Richardson Lumber Co. (S. C.).....	Georgetown, S. C.....	Bucksport, S. C.
27	Frt.	2	100	William H. Van Wyen.....	New York, N. Y.....	West Sayville, N. Y.
28	Tow.	1	120	Port of Astoria (Oreg.).....	Astoria, Oreg.....	Municipal Dock.
29	Frt.	3	60	Ernest F. Travers.....	Cambridge, Md.....	212 Willis Street.
30	Fsh.	2	100	Abner J. Harris.....	Portland, Me.....	284 Broadway, South Portland, Me.
31	Frt.	1	70	Frank Becker.....	Detroit, Mich.....	639 South Lakewood Avenue.
32	Tow.	1	16	B. H. Hoff.....	St. Louis, Mo.....	Foot Haven Street.
33	Oys.	4	18	George L. Turner, estate of.....	Philadelphia, Pa.....	c/o George D. Turner, Dover, Del.
34	Tow.	9	b 500	Warner Company (Del.).....	do.....	1616 Walnut Street.
35	Frt.	6	50	Richard F. Hunt, jr.....	Cambridge, Md.....	5 Cemetery Avenue.
36	Frt.	7	150	Mary E. Mitchell.....	Baltimore, Md.....	2746 East Baltimore Street.
37	Fsh.	7	60	Horace O. Hillman.....	Vineyard Haven, Mass.....	Edgartown, Mass.
38	Frt.	2	75	Square Deal Machine Works & Moon Engineering Co. (Va.).....	Norfolk, Va.....	
39	Msc.	2	25	Passaic Valley Sewerage Commission.....	Newark, N. J.....	24 Branford Place.
40	Pas.	3	70	B. G. Willis.....	Elizabeth City, N. C.....	Edenton, N. C.
41	Fsh.	1	50	Bridget McIver.....	Cleveland, Ohio.....	1288 Washington Avenue.
42	Col.	10	b 200	Jose S. Sears.....	Gloucester, Mass.....	29 Prospect Square.
43	Frt.	1	16	Victor E. Thelning.....	Charleston, S. C.....	62 Church Street.
44	Msc.	1	14	George C. Black.....	Baltimore, Md.....	733 Colorado Avenue.
45	Pas.	1	120	Paul A. Smith.....	Philadelphia, Pa.....	Merchantville, N. J.
46	Tow.	4	60	R. J. Terrebbonne.....	New Orleans, La.....	Morgan City, La.
47	Fsh.	7	60	Aldo Bacchocchi.....	New London, Conn.....	Noank, Conn.
48	Fsh.	10	b 60	Star Fish & Oyster Co. (Ala.).....	Mohile, Ala.....	Industrial Cannal.
49	Fsh.	1	20	L. H. Alexander.....	Ketchikan, Alaska.....	Route 1, Box 220, Centralia, Wash.
50	Fsh.	2	40	John Mendes.....	Brunswick, Ga.....	1021 Oglethorpe Street.
51	Pas.	1	72	George M. Stevens.....	Miami, Fla.....	2827 Northwest Eleventh Avenue.
52	Fsh.	2	33	Dauel Clasby.....	Seattle, Wash.....	c/o Peter H. Thelen, Burien, Wash.
53	Tnk.	30	b 1,000	Lake Tankers Corporation (Del.).....	Wilmington, Del.....	7 West Tenth Street.
54	Fsh.	4	b 75	Arthur J. Luebke.....	Milwaukee, Wis.....	1910 Roosevelt Avenue, Two Rivers, Wis.
55	Fsh.	2	66	R. M. Smith.....	Seattle, Wash.....	2019 I. Street, Anacortes, Wash.
56	Frt.	16	930	Federal Motorship Corporation (N. Y.).....	Buffalo, N. Y.....	Marine Trust Building.
57	Tow.	2	150	Great Lakes Dredge & Dock Co. (N. J.).....	Chicago, Ill.....	104 South Michigan Avenue.
58	Frt.	2	48	Seaport Navigation Co. (Me.).....	Eastport, Me.....	Millikens Wharf.

1 Formerly (a st. s. Alice R.
 2 Formerly (b st. s. John L. Wade.
 3 Formerly ga. y. Python.
 7 Formerly ga. s. Captain A.

5 Formerly British ga. s. Calgary.
 6 Formerly (a British ol. s. Fordonian.
 8 Formerly (b l. s. Fordonian.

Motor Vessels

Line No.	Official No.	Signal and radio-call letters	Rlg	Name of vessel	Tonnage		Register dimensions			When built	Where built
					Gross	Net	Length	Breadth	Depth		
							Feet	Feet	Feet		
1	219784		Ga. s.	Balnbridge	8	5	29.1	9.4	4.6	1920	Seattle, Wash.
2	227679		Ol. s.	Balnbridge	572	389	177.7	55.2	14.9	1928	Houghton, Wash.
3	232591		Ol. s.	Balbo	15	5	39.8	13.5	4.5	1930	Fernandina, Fla.
4	215328		Ga. s.	Balboa	21	7	47.2	14.9	5.2	1917	San Diego, Calif.
5	231144		Ol. s.	Balboa	11	7	40.5	10.8	4.1	1923	Balboa, Calif.
6	224462		Ol. s.	Balboa	31	15	60.8	15.7	6.1	1925	San Diego, Calif.
7	204064		Ol. s.	Baldy	34	23	37.1	14.1	5.3	1907	Richardson, Wash.
8	230444		Ga. s.	Ball	20	14	48.5	11.5	6.0	1930	Arverne, N. Y.
9	214240		Ol. s.	Balla	78	42	80.1	22.1	9.5	1916	Essex, Mass.
10	215377		Ga. s.	Balko	11	9	39.7	13.0	4.3	1916	Seattle, Wash.
11	127487		Ol. s.	Balhard	226	154	165.1	29.8	9.4	1900	Everett, Wash.
12	231705	WREH	Ga. s.	Balmy Days	43	29	57.8	15.7	7.0	1932	Swan Island, Me.
13	207627		Ga. s.	Baltic	11	7	39.0	11.2	3.1	1916	Koyport, Wash.
14	214712		Ga. s.	Baltic	24	20	45.2	13.0	6.4	1917	Seattle, Wash.
15	223375		Ga. s.	Baltic	40	20	65.0	20.5	4.7	1930	Pascagoula, Miss.
16	213337		Ga. s.	Baltimore	29	20	47.7	14.3	6.3	1915	Tacoma, Wash.
17	218859		Ga. s.	Baltimore	9	7	34.7	11.3	3.2	1909	Cut Off, La.
18	225404		Ga. s.	Balto	14	9	36.9	11.2	5.0	1926	Seattle, Wash.
19	231781		Ol. s.	Bamba	33	26	49.0	14.2	6.7	1928	do.
20	208845		Ga. s.	Bamboo	14	9	36.2	11.7	3.5	1911	New Berlin, Fla.
21	214590		Ga. s.	Bangor Socony	97	66	85.0	20.2	7.1	1916	Tollenville, N. Y.
22	204102		Ga. s.	Banshee	8	5	38.7	8.0	2.8	1907	Marshfield, Ore.
23	232067		Ga. s.	Banlam	11	8	38.1	10.7	5.1	1932	Long Beach, Calif.
24	217582		Ga. s.	Baracota	6	5	35.0	10.0	2.4	1918	Atlantic, N. C.
25	204053		Ga. s.	Barbara	8	5	42.6	9.9	3.1	1907	Tacoma, Wash.
26	222903		Ga. s.	Barbara	39	9	69.7	17.0	8.0	1923	East Boothbay, Me.
27	224287		Ga. s.	Barbara	16	12	40.2	12.7	6.1	1924	Pensacola, Fla.
28	220803		Ga. s.	Barbara	13	9	42.2	14.3	3.3	1930	Key West, Fla.
29	231981		Ga. s.	Barbara	10	6	35.7	11.2	3.1	1932	Perryville, Md.
30	232047		Ga. s.	Barbara	23	15	53.5	11.6	5.3	1932	South Somerset, Mass.
31	224064		Ga. s.	Barbara B.	8	6	37.4	11.0	2.8	1905	Red Bank, N. J.
32	225245		Ol. s.	Barbara C.	24	16	49.0	15.5	5.7	1925	Amesbury, Mass.
33	230062		Ol. s.	Barbara E.	31	14	56.6	14.8	6.3	1930	East Machals, Me.
34	230400		Ga. s.	Barbara G.	7	5	34.4	10.9	3.7	1930	East Greenwich, R. I.
35	231816		Ga. s.	Barbara G.	9	8	34.1	10.6	3.8	1932	Wittman, Md.
36	225156		Ol. s.	Barbara Foss	34	23	53.3	14.1	6.3	1925	Seattle, Wash.
37	231561		Ol. s.	Barbara Ruxton	88	71	62.0	22.0	7.9	1932	Charleston, S. C.
38	233222		Ga. s.	Barbosa	13	5	38.5	12.5	4.6	1928	Fernandina, Fla.
39	230842		Ga. s.	Barbro D.	8	7	30.3	8.6	3.8	1927	Ballard, Wash.
40	212780		Ga. s.	Barcelona	76	67	81.2	21.3	9.5	1914	Pensacola, Fla.
41	230653		Ol. s.	Barcelona	25	20	62.0	18.5	3.2	1931	Kitty Hawk, N. C.
42	230584		Ol. s.	Bark Point	13	9	32.7	9.7	4.5	1931	Cornucopia, Wis.
43	219505		Ga. s.	Barnacle	11	7	48.2	8.2	4.6	1911	Morris Heights, N. Y.
44	226974		Ga. s.	Barnegal	11	9	34.0	13.0	3.7	1927	Port Richmond, N. Y.
45	210363		Ga. s.	Barnes	11	8	39.3	13.0	3.5	1912	Brunswick, Ga.
46	232699		Ga. p.	Barnett	37	35	59.5	19.6	3.0	1933	Canton, Mo.
47	228930		Ga. s.	Barney	12	8	39.6	10.6	4.1	1920	Philadelphia, Pa.
48	220083	WOLY	Ol. s.	Barney, Jr.	59	40	74.4	16.0	7.5	1926	Bellingham, Wash.
49	232201		Ga. s.	Barney B.	12	8	37.2	10.6	3.8		Unknown
50	227722		Ga. s.	Barney Google II.	12	8	43.5	8.6	4.6	1928	San Diego, Calif.
51	231035		Ga. s.	Barracuda	10	7	37.2	9.2	4.3	1919	Boston, Mass.
52	232484		Ol. s.	BARRE	60	34	64.0	18.0	7.3	1933	Beaumont, Tex.
53	214967	WIDS	Ol. s.	Barron F.	42	42	65.2	17.0	7.3	1917	Seattle, Wash.
54	207803		Ga. s.	Battestine	11	7	44.6	7.0	8.0	1908	Beaumont, Tex.
55	205836		Ga. s.	Batty	8	6	29.0	10.6	3.3	1908	Stratford, Conn.
56	203872		Ga. s.	Bay Point	14	9	51.0	16.0	4.0	1907	South Bend, Wash.
57	223105		Ga. s.	Bay Queen	10	8	35.7	11.5	4.0	1923	Forked River, N. J.
58	229430		Ol. s.	Bay State	11	7	37.5	11.2	4.9	1930	Mantolow, Wis.
59	222592		Ga. s.	Bay View	8	7	28.7	12.0	3.3	1912	Port Republic, N. J.
60	226505		Ga. s.	Bayfield	7	5	30.4	9.8	4.7	1927	Tacoma, Wash.
61	218735	KFAO	Ol. s.	BAYONNE	1,077	616	206.8	35.6	16.8	1919	Newburgh, N. Y.

1 Formerly (a) Ga. s. Baldy.
(b) British Ga. s. Baldy.

(a) Ga. s. Henry L. Marshall.
(b) British Ga. s. Henry L. Marshall.
1 Formerly (c) Ol. s. Henry L. Marshall.
(d) Ol. s. Ducls.

Motor Vessels

233

Line No.	Service	Crew	Horse-power	Name of owner	Home town	Address of owner
1	Fsh.	1	10	Andrew Swertsen	Seward, Alaska	Valdez, Alaska.
2	Fer.	7	800	Klitsap County Transportation Co. (Wash.)	Seattle, Wash.	Canadian National Dock.
3	Fsh.	2	30	Felice Gollno	St. Augustine, Fla.	Box 927.
4	Msc.	4	60	Standard Dredging Co. (N. J.)	New York, N. Y.	80 Broadway.
5	Pas.	1	20	Newport Bay Investment Co. (Calif.)	Los Angeles, Calif.	Balboa, Calif.
6	Fsh.	3	100	Julius Zolezzi	San Diego, Calif.	2408 Brant Street.
7	Fsh.	2	660	John Bertonecchi	San Francisco, Calif.	1031 One Hundred and Sixth Avenue, Oakland, Calif.
8	Msc.	2	800	George Schamberger	Bridgeport, Conn.	582 Washington Avenue.
9	Cod.	17	90	Chuiseppe Strescino	Houcester, Mass.	61 Eastern Avenue.
10	Tow.	1	20	Earl Vachon	Bellingham, Wash.	219 Prospect Street.
11	Fer.	5	560	Klitsap County Transportation Co. (Wash.)	Seattle, Wash.	Canadian National Dock.
12	Pas.	1	100	Charles H. Wade	Bath, Me.	Swan Island, Me.
13	Fsh.	2	20	Pacific American Fisheries (Del.)	Ketchikan, Alaska	South Bellingham, Wash.
14	Fsh.	5	35	Jens Svendsen	Petersburg, Alaska	
15	Fsh.	6	624	M. M. Flechas	Gulfport, Miss.	Pascagoula, Miss.
16	Fsh.	8	35	Libby, McNeill & Libby (Me.)	Seattle, Wash.	58 Humlin Street.
17	Fsh.	2	20	David C. Pitro	New Orleans, La.	Cut Off, La.
18	Fsh.	3	30	C. McKerr	Seattle, Wash.	Anacortes, Wash.
19	Pas.	1	35	J. M. Myers	do.	1118 Colby Avenue, Everett, Wash.
20	Pas.	2	40	Nelson H. Westervelt	Miami, Fla.	21 Northwest South River Drive.
21	Frt.	3	100	Standard-Vacuum Transportation Co. (Del.)	New York, N. Y.	26 Broadway.
22	Tow.	1	35	Pacific White Cedar Co. (Del.)	Marshfield, Ore.	
23	Pas.	2	100	Do Luxe Water Taxi Co. (Calif.)	Los Angeles, Calif.	1761 Water Street, Long Beach, Calif.
24	Fsh.	3	14	Walter Lewis	Beaufort, N. C.	Stacy, N. C.
25	Tow.	2	40	J. F. Fredericks	Seattle, Wash.	Bow, Wash.
26	Fsh.	12	45	Willard Daggett Co. (Me.)	Portland, Me.	26 Central Wharf.
27	Fsh.	6	24	E. E. Saunders & Co. (Fla.)	Pensacola, Fla.	502 Palfox Street Wharf.
28	Msc.	2	40	J. Vining Harris	Key West, Fla.	1325 Duval Street.
29	Fsh.	1	35	William Wynchgram	Baltimore, Md.	Perryville, Md.
30	Fsh.	2	1,250	Samuel M. Patterson	Providence, R. I.	310 East Forty-fourth Street, New York, N. Y.
31	Pas.	1	20	John J. Uhl	Philadelphia, Pa.	3134 North Patton Street.
32	Cod.	3	100	Joaquin Cross	Provincetown, Mass.	351 Commercial Street.
33	Frt.	2	30	Alvin C. Ramsdell	Eastport, Me.	Lubec, Me.
34	Fsh.	3	40	Fred L. Gamache, Jr.	Newport, R. I.	Point Judith, R. I.
35	Pas.	1	24	Louis E. Genoni	Philadelphia, Pa.	Cape May, N. J.
36	Tow.	3	120	Foss Co. (Wash.)	Seattle, Wash.	600 West Ewing Street.
37	Tnk.	3	100	Ruxton Transport Corporation (N. Y.)	New York, N. Y.	Great Neck, Long Island, N. Y.
38	Fsh.	2	40	John Meudes	Brunswick, Ga.	1119 Grant Street.
39	Fsh.	1	14	D. J. Dahl	Wrangell, Alaska	c/o A. R. Brueger.
40	Fsh.	9	48	Warren Fish Co. (Fla.)	Pensacola, Fla.	Baylen Street Wharf.
41	Frt.	2	45	J. B. Tibbet	Elizabeth City, N. C.	Wanchese, N. C.
42	Fsh.	3	635	Uno Okkonen	Duluth, Minn.	Bark Point, Wis.
43	Pas.	1	60	Matson Navigation Co. (Calif.)	San Francisco, Calif.	215 Market Street.
44	Fsh.	1	24	Edward Curver	New York, N. Y.	c/o G. Borden, Highlands, N. J.
45	Fsh.	2	10	Glynn Canning Co. (Ga.)	Brunswick, Ga.	Glynn Avenue.
46	Fer.	1	40	L. V. Barnett	St. Louis, Mo.	Canton, Mo.
47	Pas.	1	6100	Frank L. Summers	New York, N. Y.	Kearny, N. J.
48	Tow.	6	350	Bellingham Tug & Barge Co. (Wash.)	Seattle, Wash.	Goeder Avenue and B Street, Bellingham, Wash.
49	Frt.	1	24	Charlie Dillon	Miami, Fla.	345 Southwest Eleventh Avenue.
50	Pas.	2	200	Malcolm Matheson	San Diego, Calif.	San Juan Hotel, Mission Beach, Calif.
51	Pas.	2	600	Richard J. Hall	Philadelphia, Pa.	117 Caroline Avenue, Trenton, N. J.
52	Tow.	5	250	Texas Co. (Del.)	Wilmington, Del.	7 West Tenth Street.
53	Fsh.	8	100	Nakat Packing Corporation (N. Y.)	Ketchikan, Alaska	Dexter Horton Building, Seattle, Wash.
54	Pas.	1	28	Jake Paul	Port Arthur, Tex.	Hemphill, Tex.
55	Fsh.	1	18	James Kilpatrick	New York, N. Y.	St. Marks Avenue, Bellmore, N. Y.
56	Fsh.	2	70	Iiwaco Oyster Co. (Wash.)	Astoria, Ore.	Iiwaco, Wash.
57	Pas.	1	50	Edwin W. Parker	Philadelphia, Pa.	Forked River, N. J.
58	Tow.	2	645	Great Lakes Dredge & Dock Co. (N. J.)	Duluth, Minn.	Exchange Building.
59	Fsh.	1	9	Harry F. Gates	Philadelphia, Pa.	Port Norris, N. J.
60	Fsh.	2	23	Ernest Daniel Johnson	Aberdeen, Wash.	Hoquiam, Wash.
61	Tnk.	22	657	Standard-Vacuum Transportation Co. (Del.)	New York, N. Y.	26 Broadway.

1 Formerly st. s. a City of Everett.
 2 Formerly ga. s Socony No. 4.
 3 Formerly ol. s. We Go.

4 Formerly U. S. Navy launch 15294.
 5 Formerly U. S. Navy st. s. No. 15042.
 6 Formerly Ol. s. Texaco 326.

Motor Vessels

Line No.	Official No.	Signal and radio-call letters	Rig	Name of vessel	Tonnage		Register dimensions			When built	Where built
					Gross	Net	Length	Breadth	Depth		
1	231678		Ga. s.	Baywood	12	8	45.2	12.0	4.9	1932	Sausalito, Calif.
2	220311		Ga. s.	Beabo	13	11	41.0	9.6	3.7	1920	Seattle, Wash.
3	232769		Ga. s.	Beachcomber	14	10	36.2	11.1	4.2	1933	Lake Worth, Fla.
4	208603		Ga. s.	Beachmont	10	7	34.7	11.4	5.2	1908	Rockport, Mass.
5	232797		Ga. s.	Beacon	7	6	27.8	8.5	3.7	1933	Petersburg, Alaska
6	229225		Ga. s.	Beacon Light	11	7	36.4	12.7	3.1	1929	Houma, La.
7	212289		Ga. s.	Bea Me.	9	7	44.2	10.6	2.6	1914	Belleair, Fla.
8	211019		Ga. s.	Bear	10	8	31.0	8.2	3.3	1913	Marshfield, Ore.
9	211114		Ga. s.	Bear	34	23	52.0	14.2	7.0	1913	Seattle, Wash.
10	214835		Ga. s.	Bear	40	31	56.2	15.1	7.0	1917	Tacoma, Wash.
11	222957		Ga. w.	Bear	21	14	46.3	13.5	2.0	1923	Rockport, Ky.
12	225178		Ga. s.	Beard	12	10	40.1	11.4	3.0	1925	Portsmouth, Va.
13	227658		Ga. s.	Beardcat	13	9	43.6	9.6	5.2	1928	Long Beach, Calif.
14	231191		Ga. s.	Beardcat I	11	7	41.3	11.3	4.5	1917	Los Angeles, Calif.
15	230219		Ga. s.	Beardcat II	13	9	42.4	10.3	4.7	1930do.....
16	230220		Ga. s.	Beardcat III	13	9	42.4	10.3	4.7	1930do.....
17	228169		Ga. s.	Beardcat	13	8	45.9	9.4	4.7	1927do.....
18	76351		Ol. s.	Beatrice	20	11	47.4	15.0	6.3	1882	Essex, Mass.
19	127067		Ga. s.	Beatrice	20	16	38.0	15.0	5.0	1895	Philadelphia, Pa.
20	202169		Ga. s.	Beatrice	11	7	31.3	13.0	4.7	1905	East Boston, Mass.
21	202561		Ga. s.	Beatrice	22	12	49.0	17.1	4.8	1902	Leesburg, N. J.
22	213003		Ga. s.	Beatrice	12	8	37.0	13.4	3.8	1915	Brunswick, Ga.
23	229343		Ol. s.	Beatrice	10	6	38.0	9.3	4.3	1919	Norfolk, Va.
24	232195		Ol. s.	Beatrice	10	6	34.0	12.0	3.9	1932	St. Augustine, Fla.
25	221792		Ol. s.	Beatrice K	78	42	104.3	14.9	8.3	1918	Mariners Harbor, N. Y.
26	232673		Ga. s.	Beatrice M	8	5	38.7	8.3	3.6	1926	Sebawaing, Mich.
27	226046		Ol. s.	Beatrice S	43	17	60.6	16.7	7.8	1933	Damariscotta, Me.
28	3965		Ol. s.	Beaver	23	18	45.6	15.6	4.4	1903	West Seattle, Wash.
29	201206		Ga. s.	Beaver	13	9	54.5	12.9	2.8	1904	Anacortes, Wash.
30	204808		Ga. s.	Beaver	8	6	35.5	7.8	3.5	1907	Marshfield, Ore.
31	208299		Ga. s.	Beaver	4	9	44.0	13.2	3.9	1911	Astoria, Ore.
32	210214		Ga. s.	Beaver	5	5	42.5	10.1	3.5	1912	St. Marys, Ga.
33	210841		Ga. s.	Beaver	9	6	36.8	10.8	4.8	1912	Stockton, Calif.
34	215182		Ga. s.	Beaver	20	17	44.4	13.0	5.6	1917	Seattle, Wash.
35	215213		Ga. s.	Beaver	9	6	29.2	9.2	4.0	1917	Tacoma, Wash.
36	216904		Ga. s.	Beaver	9	6	35.0	10.4	4.6	1916	Wilmington, Calif.
37	223095		Ga. w.	Beaver	34	21	48.0	11.0	2.6	1923	Ashbyburg, Ky.
38	226199		Ga. s.	Beaver	18	14	36.5	10.7	4.2	1926	Marinette, Wis.
39	231924		Ga. p.	BEAVER	21	21	42.4	22.5	3.0	1932	Greenville, Ohio
40	233147		Ga. s.	Beaver	8	6	28.6	9.6	3.6	1934	Wrangell, Alaska
41	232126		Ga. s.	Be Be	9	7	38.1	8.5	3.1	1920	Tampa, Fla.
42	232282		Ga. s.	Beaver	60	40	55.7	22.0	4.5	1933	Sault Ste. Marie, Mich.
43	211794		Ol. w.	Bedford	49	49	64.0	16.3	4.0	1913	Jeffersonville, Ind.
44	216111		Ol. s.	Bedford	19	13	49.8	12.1	5.5	1918	Los Angeles, Calif.
45	226596		Ga. s.	Bedouin	14	12	39.8	10.9	4.0	1919	New York, N. Y.
46	130900		Ol. s.	Bee	26	18	59.4	15.0	6.0	1901	Everett, Wash.
47	218705		Ga. s.	Bee II	12	6	36.3	11.0	4.5	1914	New York, N. Y.
48	232697		Ga. s.	Beele	10	7	39.1	13.1	4.0	Unknown
49	221246		Ga. s.	Belby	15	12	46.5	10.5	3.0	1921	Wrangell, Alaska
50	227823		Ol. s.	Belana	244	168	97.6	31.4	9.3	1928	Tacoma, Wash.
51	225856		Ol. s.	Belfort	24	12	49.2	13.0	4.6	1926	Olga, La.
52	223482		Ga. s.	Belhaven	53	35	58.0	21.7	5.6	1923	Sealevel, N. C.
53	208477		Ol. s.	Bell II	12	11	44.4	11.3	4.2	1911	Peoria, Fla.
54	3626		Ga. s.	Bella Chersina	12	10	39.0	13.7	3.7	1891	Handsboro, Miss.
55	2458		Ga. s.	Bella Cooper	21	18	47.7	16.3	3.8	1866	Jersey City, N. J.
56	232620		Ga. s.	Belle	11	8	33.5	10.9	4.5	Unknown
57	232962		Ol. s.	Belle	11	5	37.1	11.4	4.0	1928	Fernandina, Fla.
58	227215		Ga. s.	Belle C	12	10	37.8	9.8	2.8	1905	West De Pere, Wis.
59	212242		Ga. s.	Belle Isle	21	14	47.6	14.0	4.8	1914	Detroit, Mich.
60	230063	WBET	Ol. s.	Belle Isle	100	118	84.2	23.5	10.9	1930	Los Angeles, Calif.

1 Formerly Japanese ga. s. Olympic.

2 Formerly ga. s. Joe Call.

3 Formerly sloop yacht Carrie and Charles.

4 Formerly U. S. Navy ol. s. No. 9202.

5 Formerly U. S. N. S. C. 436

Line No.	Service	Crew	Horse-power	Name of owner	Home port	Address of owner
1	Pas.	1	680	G. J. Wandtke.....	San Francisco, Calif.....	c/o Madden & Lewis, Sausalito, Calif.
2	Fsh.	2	30	H. H. H. Land & Livestock Co. (Calif.).....	Seattle, Wash.....	3127 Eastlake Avenue.
3	Pas.	1	70	Rebecca Pierson Fizell.....	Miami, Fla.....	Box 224, Lantana, Fla.
4	Frt.	1	15	L. J. Cannon.....	Boston, Mass.....	Revere, Mass.
5	Msc.	1	15	James W. Rhodes.....	Petersburg, Alaska.....	
6	Fsh.	1	40	Ovide Conac.....	New Orleans, La.....	Houma, La.
7	Fsh.	1	25	Fred E. Pellerin.....	Tampa, Fla.....	3469 Sixteenth Avenue, South St. Petersburg, Fla.
8	Frt.	1	30	W. H. Safley.....	Marshfield, Oreg.....	Florence, Oreg.
9	Fsh.	6	60	Booth Salmon Co. (Del.).....	Seattle, Wash.....	Burke Building.
10	Fsh.	3	60	Astoria & Puget Sound Canning Co. (Wash.).....	do.....	Bellingham, Wash.
11	Tow.	3	40	Natural Rock Asphalt Corporation (Del.).....	Louisville, Ky.....	Speel Building, Greenville, Ky.
12	Frt.	1	40	T. Foreman.....	Norfolk, Va.....	Portsmouth, Va.
13	Pas.	2	6 100	Clifford Casey.....	Los Angeles, Calif.....	2132 Cedar Street, Long Beach, Calif.
14	Pas.	2	6 35	F. H. Jones.....	do.....	Box 4, Avila, Calif.
15	Pas.	2	200	Clifford Casey.....	do.....	2132 Cedar Street, Long Beach, Calif.
16	Pas.	2	200	do.....	do.....	do.
17	Pas.	2	6 200	do.....	do.....	do.
18	Tow.	3	100	Bay State Dredging & Contracting Co. (Mass.).....	Boston, Mass.....	62 Conder Street.
19	Pas.	3	40	Viola Day McKee.....	Miami, Fla.....	829 Biscayne Boulevard.
20	Pas.	3	29	Salvatore Varone.....	Boston, Mass.....	32 Nashua Street.
21	Oys.	6	25	Stacy Townsend.....	Philadelphia, Pa.....	Leesburg, N. J.
22	Fsh.	4	25	Dunbar Dukate Co. (La.).....	New Orleans, La.....	822 Perdido Street.
23	Tow.	2	6 35	Conway Lumber Co. (S. C.).....	Georgetown, S. C.....	Conway, S. C.
24	Fsh.	2	40	Harry Masters.....	St. Augustine, Fla.....	14 Fullerwood Drive.
25	Cod.	14	100	D. Martinez.....	Gloucester, Mass.....	22 Main Street.
26	Fsh.	2	120	Louis Mertz.....	Port Huron, Mich.....	Rogers City, Mich.
27	Cod.	9	60	Lawrence S. Segura.....	Provincetown, Mass.....	361 Commercial Street.
28	Fsh.	4	30	P. A. Haugen.....	Ketchikan, Alaska.....	Box 252.
29	Fsh.	2	40	George La Clair.....	Seattle, Wash.....	Bellingham, Wash.
30	Tow.	1	30	E. D. Graham.....	Marshfield, Oreg.....	Coquille, Oreg.
31	Pas.	1	60	Harbey Packing Co.....	Astoria, Oreg.....	Pier 1, Port Docks.
32	Frt.	1	24	A. H. MacDonell.....	Fernandina, Fla.....	St. Marys, Ga.
33	Frt.	1	60	Rindge Land & Navigation Co. (Calif.).....	Los Angeles, Calif.....	Stockton, Calif.
34	Frt.	1	30	H. Smith.....	Seattle, Wash.....	3307 West Seventy-third Street.
35	Fsh.	2	6	Charles A. Hendstrom.....	Juneau, Alaska.....	Baranof, Alaska.
36	Fsh.	2	30	Joseph Hogdanovich.....	Los Angeles, Calif.....	434 Twelfth St.
37	Tow.	3	16	Z. V. Nelson.....	Louisville, Ky.....	Ashbyburg, Ky.
38	Fsh.	3	30	Clifford G. Wenniger.....	Milwaukee, Wis.....	Algoma, Wis.
39	Tow.	2	60	American Aggregates Corporation (Ohio).....	Cincinnati, Ohio.....	Greenville, Ohio.
40	Msc.	1	10	Joseph Thomas.....	Wrangell, Alaska.....	
41	Msc.	2	110	F. M. Boone, Jr.....	Tampa, Fla.....	120 Kentucky Avenue, Lexington, Ky.
42	Pas.	1	90	E. E. Peterman.....	Sault Ste. Marie, Mich.....	804 Newton Avenue.
43	Pas.	0	32	Louis Igert.....	Louisville, Ky.....	913 South Third Street, Paducah, Ky.
44	Tow.	1	90	Los Angeles Shipbuilding and Dry Dock Co. (Calif.).....	Los Angeles, Calif.....	San Pedro, Calif.
45	Fsh.	2	30	New England Fish Co. (Me.).....	Boston, Mass.....	44 Boston Fish Pier.
46	Tow.	4	100	Washington Tug & Barge Co. (Wash.).....	Seattle, Wash.....	Colman Dock.
47	Pas.	2	20	Gustaf Blomgren.....	New York, N. Y.....	15 Warren Avenue, Tuckahoe, N. Y.
48	Msc.	2	40	Antonio Diaz.....	Tampa, Fla.....	1308 Eighteenth Avenue.
49	Pas.	2	30	W. C. Winters.....	Wrangell, Alaska.....	
50	Frt.	16	6 210	Puget Sound Freight Lines (Wash.).....	Tacoma, Wash.....	Canadian National Dock, Seattle, Wash.
51	Pas.	2	45	Augustin A. Buras.....	New Orleans, La.....	3128 De Soto Street.
52	Frt.	3	60	Mulhby Taylor.....	Washington, N. C.....	Sealevel, N. C.
53	Pas.	1	37	George W. Corbett, estate of.....	St. Augustine, Fla.....	c/o Ada D. Corbett, executive, 76 Marine Street, Biloxi, Miss.
54	Oys.	4	24	William Cruso.....	Gulfport, Miss.....	Seymour and Third Streets, Biloxi, Miss.
55	Fsh.	2	30	William Mynes.....	New York, N. Y.....	33 Stones Avenue, Jersey City, N. J.
56	Msc.	2	22	Robert H. Nichols.....	Tampa, Fla.....	Route 1, Limona, Fla.
57	Fsh.	2	40	Ruby Pacetti.....	St. Augustine, Fla.....	20 Dunfin Street.
58	Pas.	1	16	Martin C. Erickson.....	Sault Ste. Marie, Mich.....	Stonington, Mich.
59	Fer.	2	45	William J. Baldwin.....	Detroit, Mich.....	3096 Cadillac Boulevard.
60	Fsh.	14	340	John Gabelch.....	Los Angeles, Calif.....	San Pedro, Calif.

^a Formerly ga. s. Beaver.
^b U. S. Navy Beaver.

¹ Formerly ga. s. U. S. Navy No. 7752.
² Formerly ga. s. Nellie Pearson.

Line No.	Official No.	Signal and radio-call letters	Rig	Name of vessel	Tonnage		Register dimensions			When built	Where built
					Gross	Net	Length	Breadth	Depth		
1	220022		Ga. w.	BELLE OF CHESTER	64	64	64.4	30.0	3.8	1929	Grafton, Ill.
2	230440		Ga. s.	Belle of France	12	8	38.6	14.0	4.2	1931	Mobile, Ala.
3	226874		Ga. s.	Belle of Myers	17	12	45.6	13.0	4.5	1927	Fort Myers, Fla.
4	206939		Ol. s.	Bellevue	22	16	54.0	13.1	5.0	1911	West Mystic, Conn.
5	81313	KLEJ	Ol. s.	Bellingham	306	333	129.3	21.6	17.6	1891	Portland, Ore.
6	223874		Ga. s.	Bellmore	14	9	38.2	12.4	4.9	1924	Bellmore, N. Y.
7	206359		Ga. s.	Belmont	12	8	37.9	11.5	5.1	1929	Tacoma, Wash.
8	226438		Ol. s.	Beloit II	35	23	51.2	14.3	7.0	1927	do.
9	208532		Ga. s.	Beloved Vagabond	38	31	56.0	16.0	7.0	1906	Guilford, Conn.
10	212441		Ga. s.	Belvidere	9	6	37.8	12.0	3.1	1912	Harris Lot, Md.
11	217690		Ga. s.	Ben	13	10	35.5	10.5	6.0	1919	Seattle, Wash.
12	3926		Ol. s.	Ben Hur	14	10	43.4	10.5	4.4	1902	Astoria, Ore.
13	225625		Ga. s.	Ben-Hur	7	6	35.5	9.8	3.6	1925	Chassell, Mich.
14	227149		Ga. s.	BENEFACTOR	12	8	42.9	11.1	5.0	1927	Cleveland, Ohio.
15	209573		Ga. s.	Benetta	13	11	55.5	12.3	2.5	1912	Apalachicola, Fla.
16	222359		Ga. s.	Beneventum	14	12	43.7	10.3	5.3	1922	Georgetown, S. C.
17	202901		Ga. s.	BENICIA	347	212	140.0	33.6	7.5	1906	Richmond, Calif.
18	208065		Ga. s.	Benitez	23	15	52.0	13.1	7.8	1910	Nyack, N. Y.
19	232819		Ol. s.	Benito Mussolini	39	14	51.5	18.6	6.0	1933	Fernandina, Fla.
20	223044		Ol. s.	Benjamin Thompson	47	18	65.5	19.5	8.8	1923	Essex, Mass.
21	3948		Ga. s.	Benjamin W. Latham	72	63	84.0	21.4	9.8	1902	do.
22	205784		Ga. s.	Bennett	14	10	38.0	11.1	3.9	1907	Belhaven, N. C.
23	223909	KFTC	Ol. s.	BENSON FORD	8,626	6,393	596.7	62.0	27.7	1924	River Rouge, Mich.
24	226433		Ol. w.	BENWOOD	268	268	125.9	26.6	6.0	1927	Neville Island, Pa.
25	231393		Ga. s.	Beowulf	7	5	34.0	9.0	2.3	1931	Morehead City, N. C.
26	212718		Ol. s.	Beret J	21	5	40.3	14.3	6.4	1914	Friendship, Me.
27	204290		Ga. s.	Berkeley	10	8	35.0	13.7	3.6	1887	Patchogue, N. Y.
28	220082		Ga. s.	Berkley Machine Works No. 5	14	9	47.7	11.0	4.4	1926	Berkley, Va.
29	230422		Ol. s.	Berleon	37	29	52.6	13.1	5.0	1930	Miami, Fla.
30	206177		Ol. s.	Bermuda	14	10	47.1	11.8	4.7	1909	Shaw Island, Wash.
31	214180		Ga. s.	Bern	23	19	53.7	11.4	4.2	1916	Pittsburgh, Pa.
32	3600		Ga. s.	Bernardine Williams	21	16	61.0	17.2	4.7	1893	Oriole, Md.
33	207418		Ga. a.	Berneyo	21	14	51.7	10.0	7.4	1910	Mariners Harbor, N. Y.
34	206484		Ga. s.	Bernice	15	10	44.3	13.2	3.6	1911	Astoria, Ore.
35	210115		Ga. s.	Bernice	12	11	50.0	12.6	3.6	1912	Petersburg, Alaska
36	213004		Ol. s.	Bernice	12	8	37.0	13.4	3.8	1915	Brunswick, Ga.
37	222055	KLEK	Ol. s.	Bernice	67	29	85.7	14.9	8.5	1917	Kingston, N. Y.
38	222588		Ol. s.	Bernice	25	14	51.0	15.2	5.5	1922	Thomaston, Me.
39	225618		Ga. s.	Bernice	8	5	30.0	10.2	3.4	1925	Smith's Point, Tex.
40	227384		Ga. s.	Bernice	7	5	31.1	9.2	5.1	1928	Tacoma, Wash.
41	228802		Ga. s.	Bernice	14	11	35.1	11.9	4.2	1929	Ketchikan, Alaska
42	229785		Ol. s.	Bernice	36	24	50.7	14.8	6.9	1930	Seattle, Wash.
43	230768		Ol. w.	Bernice	59	37	68.1	18.0	3.4	1931	Pittsburgh, Pa.
44	233028		Ga. s.	Bernice	8	5	31.4	9.4	3.6		Unknown
45	222010		Ol. s.	Bernice A	36	24	54.7	15.4	6.5	1922	Seattle, Wash.
46	220684		Ga. s.	Bernice C.	7	6	33.4	13.0	3.3	1920	Stratford, Conn.
47	232675		Ol. s.	Bernice C.	14	8	41.2	13.8	3.6	1933	Biloxi, Miss.
48	215202		Ga. s.	Bernice D.	9	9	30.5	9.2	3.6	1915	Peshigo, Wis.
49	229838		Ol. s.	Bernice E.	12	8	36.1	10.2	5.4	1930	Seattle, Wash.
50	3790		Ga. s.	Bernice Cree	22	18	46.1	13.5	3.0	1899	Morehead City, N. C.
51	222931		Ga. s.	Bernice Queen	10	15	49.7	12.7	4.0	1923	Parkley, Va.
52	3824		Ga. s.	Bernice and Belle	12	34.0	12.8	6.4	1900	Friendship, Me.	
53	3371		Ga. s.	Bernice A. Odell	9	8	42.2	13.5	3.2	1887	Patchogue, N. Y.
54	3578		Ga. s.	Bernie and Bessie	29	27	53.8	15.9	7.3	1893	East Boothbay, Me.
55	202792		Ol. s.	Berrien	132	90	75.5	27.8	8.0	1906	Tomkins Cove, N. Y.
56	224944		Ol. w.	BERRYVOT	45	45	73.3	16.0	4.3	1925	Pittsburgh, Pa.
57	141700		Ga. s.	Bertha	15	14	43.5	12.2	4.0	1901	New Haven, Conn.
58	211204		Ga. s.	Bertha	13	9	39.0	11.6	3.5	1913	Ilydaburg, Alaska
59	219039		Ga. s.	Bertha	9	8	31.7	8.8	3.0	1915	Neebish, Mich.
60	220922		Ga. s.	Bertha	29	16	45.4	18.0	5.3	1920	Meridian, Ga.
61	222524		Ga. w.	Bertha	14	9	52.8	10.5	2.6	1922	Fairbanks, Alaska
62	222545		Ga. w.	BERTHA	27	27	63.7	18.0	3.0	1922	Grafton, Ill.
63	225717		Ol. s.	Bertha	17	11	38.0	11.4	6.0	1926	Seattle, Wash.
64	229823		Ga. s.	Bertha	26	9	47.9	12.7	5.0	1930	Plaquemine, La.
65	281040		Ga. s.	Bertha	19	13	41.0	13.5	4.7	1931	St. Augustine, Fla.
66	232249		Ga. s.	Bertha	7	6	29.7	9.1	3.8	1927	Myers Chuck, Alaska

¹ Formerly st. s. Willapa.

² Formerly ga. s. Elsie Allen.

³ Formerly ga. s. Grey Dawn.

⁴ Formerly Ol. y Jewel of Miami.

⁵ Formerly st. s. A. Gallagher.

⁶ Formerly U. S. S. C. 83.

Line No.	Service	Crew	Horse-power	Name of owner	Home port	Address of owner
1	Pas.	1	75	Robert M. Groh.....	St. Louis, Mo.....	Chester, Ill.
2	Tow.	1	36	Todd Shipbuilding & Dry Docks Co. (Ala.).....	Mobile, Ala.....	Foot of Texas Street.
3	Tow.	2	54	Andrew L. Kinzie.....	Tampa, Fla.....	Fort Myers, Fla.
4	Pas.	6	49	Helen Gray.....	New York, N. Y.....	935 St. Nicholas Avenue.
5	Frt.	9	200	Citizens Light, Power & Water Co. (Alaska).....	Ketchikan, Alaska.....	
6	Pas.	2	40	Pauline Stevens.....	New York, N. Y.....	Bellmore, N. Y.
7	Fsh.	2	b 185	P. A. Horton.....	Los Angeles, Calif.....	416 West Eighth Street..
8	Fsh.	6	60	John Knaplund.....	Ketchikan, Alaska.....	Box 402.
9	Misc.	3	80	Charles Rodermond.....	New York, N. Y.....	Jersey City, N. J.
10	Frt.	2	25	W. A. Helne.....	Washington, D. C.....	6501 Third Street NW.
11	Fsh.	1	20	L. W. Warner.....	Juneau, Alaska.....	Seattle, Wash.
12	Tow.	2	75	C. W. Waterman.....	Seattle, Wash.....	1500 Harbor Avenue.
13	Fsh.	3	20	Simon Kallialainen.....	Sault Ste. Marie, Mich.....	Chassell, Mich.
14	Misc.	1	50	Interlake Engineering Co. (Ohio).....	Cleveland, Ohio.....	Cuyahoga River and Jefferson Street Bridge.
15	Pas.	2	37	W. M. Sharit.....	Apalachicola, Fla.....	General delivery.
16	Frt.	2	32	E. W. Hitchcock.....	Georgetown, S. C.....	c/o C. William, sr., Auburn, N. Y.
17	Frt.	6	b 300	Standard Oil Co. of California (Del.).....	San Francisco, Calif.....	225 Bush Street.
18	Pas.	3	25	Benitez Sugar Co.....	San Juan, P. R.....	Vieques, P. R.
19	Fsh.	4	75	Frank Serra.....	St. Augustine, Fla.....	11 Everett Street.
20	Fsh.	9	45	John Willard.....	Portland, Me.....	Central Wharf.
21	Fsh.	14	48	Charles Perez.....	New York, N. Y.....	572 Lincoln Place (B).
22	Frt.	1	16	W. E. Warner.....	Washington, N. C.....	
23	Frt.	32	b3,000	Ford Motor Co. (Del.).....	Detroit, Mich.....	3674 Schaefer Road, Dearborn, Mich.
24	Tow.	6	b 480	Wheeling Steel Corporation (Del.).....	Pittsburgh, Pa.....	Wheeling, W. Va.
25	Fsh.	2	55	Llewellyn Phillips.....	Beaufort, N. C.....	Morehead City, N. C.
26	Cod.	3	42	Eugene M. Perry.....	Vineyard Haven, Mass.....	Nantucket, Mass.
27	Fsh.	2	12	Donald Gross.....	New York, N. Y.....	Lindenhurst, N. Y.
28	Tow.	1	60	Charles G. Adams.....	Norfolk, Va.....	Eclipse, Va.
29	Pas.	3	96	C. J. Goetz.....	Chicago, Ill.....	Monroe, Wis.
30	Tow.	2	60	Dan Lewis.....	Seattle, Wash.....	Fourteenth Street Dock, Everett, Wash.
31	Pas.	1	70	Catherine Orogan.....	Pittsburgh, Pa.....	1529 Eckert Street.
32	Frt.	2	65	Arnold A. Waltl.....	Philadelphia, Pa.....	Cedarville, N. J.
33	Pas.	3	32	Frank Patrick.....	Miami, Fla.....	832 N. W. West Court.
34	Fsh.	2	70	Libby, McNeill & Libby (Me.).....	Seattle, Wash.....	88 Hamlin Street.
35	Fsh.	7	30	Pacific American Fisheries (Del.).....	Petersburg, Alaska.....	South Bellingham, Wash.
36	Fsh.	4	36	Dunbar Duke Co. (La.).....	New Orleans, La.....	822 Perdido Street.
37	Fsh.	6	50	J. E. Royall, Jr.....	Brunswick, Ga.....	608 Union Street.
38	Cod.	4	45	Paul A. Mathison.....	Vineyard Haven, Mass.....	Nantucket, Mass.
39	Tow.	1	40	F. M. Saxon.....	Galveston, Tex.....	4127 Avenue T.
40	Fsh.	1	16	John Bernhartsen.....	Tacoma, Wash.....	3412 Pacific Avenue.
41	Fsh.	1	20	John Smith.....	Ketchikan, Alaska.....	Metlakatla, Alaska.
42	Fsh.	5	65	L. C. Sunde.....	Seattle, Wash.....	1124 Roy Street.
43	Tow.	2	b 110	Charles Zubik.....	Pittsburgh, Pa.....	Ninth Street and Duquesne Way.
44	Fsh.	1	12	Peder A. L. Pederson.....	Petersburg, Alaska.....	
45	Fsh.	8	60	Elling Arentsen.....	Juneau, Alaska.....	200 Bell Street Dock, Seattle, Wash.
46	Fsh.	1	40	Henry E. Fordham.....	Bridgeport, Conn.....	Stratford, Conn.
47	Oys.	4	24	Angelina Skrmetta.....	Gulfport, Miss.....	Bloxt, Miss.
48	Fsh.	3	b 15	Isaac Bergren.....	Milwaukee, Wis.....	329 Alameda Street, Marinette, Wis.
49	Fsh.	2	20	Alfred E. Edwards.....	Ketchikan, Alaska.....	Juneau, Alaska.
50	Fsh.	10	24	Taylor's Creek Fish Scrap & Oil Co. (N. C.).....	Beaufort, N. C.....	Marshallberg, N. C.
51	Frt.	2	24	Wille G. Parks.....	Cape Charles, Va.....	Tangler, Va.
52	Frt.	2	7	Hume K. Nowlan.....	Pittsburgh, Pa.....	Hinton, W. Va.
53	Fsh.	1	16	Louis G. Van Wyen.....	New York, N. Y.....	West Sayville, N. Y.
54	Fsh.	5	24	Portland Fish Co. (Me.).....	Portland, Me.....	46 Customhouse Wharf.
55	Frt.	4	180	Lawton Transportation Corporation (N. Y.).....	New York, N. Y.....	1 Hanson Place (B).
56	Tow.	2	120	Stewart Sand Co. (Mo.).....	Kansas City, Mo.....	City Bank Building.
57	Oys.	2	40	W. H. Lang.....	Cape Charles, Va.....	Aecomac, Va.
58	Fsh.	2	20	Mike George.....	Ketchikan, Alaska.....	Hydaburg, Alaska.
59	Frt.	1	15	Ambrose E. Thibert.....	Sault Ste. Marie, Mich.....	Bale De Wasal, Mich.
60	Frt.	2	36	Geo. W. Lowden, Estate of.....	Savannah, Ga.....	210 West Bay Street.
61	Pas.	1	20	George Black.....	Seward, Alaska.....	Fairbanks, Alaska.
62	Pas.	1	20	Otto Lungwitz.....	St. Louis, Mo.....	Whittemberg, Mo.
63	Fsh.	4	25	Marcus Otnes.....	Seattle, Wash.....	2250 West Sixtieth Street.
64	Tow.	3	80	William Watson.....	New Orleans, La.....	Plaquemine, La.
65	Fsh.	3	65	G. Lucius Palmer.....	St. Augustine, Fla.....	197 San Marco Avenue.
66	Fsh.	1	16	George Arwick.....	Wrangell, Alaska.....	Myers Chuck, Alaska.

¹ Formerly ga. s. ^a Eversley Childs.
^b Valvoline

² Formerly schooner Leah A. Wedmore.

Line No.	Official No.	Signal and radio-call letters	Rig	Name of vessel	Tonnage		Register dimensions			When built	Where built
					Gross	Net	Length	Breadth	Depth		
1	226053		Ga. s.	Bertha C.	11	11	Feet	Feet	Feet	1926	Mystic, Conn.
2	226511		Ga. s.	Bertha O.	10	6	37.8	12.6	4.4	1927	Seattle, Wash.
3	232143		Ga. s.	Bertha U.	13	10	37.0	11.9	4.4	1933	Freeport, L. I., N. Y.
4	209099		Ga. s.	Bertha W.	11	9	37.5	11.2	5.0	1910	Manitowoc, Wis.
5	213969		Ga. s.	Bertha Alma.	7	6	32.0	9.6	4.8	1916	Vinalhaven, Me.
6	208649		Ga. s.	Bertha Male.	8	6	42.6	13.5	2.8	1906	Crittenden, Va.
7	218378		Ol. s.	Berthie O.	30	25	46.6	12.2	4.0	1919	Saugatuck, Mich.
8	2873		Ga. s.	Bertie	59	50	73.3	23.5	5.8	1875	Dorchester Co., Md.
9	216279		Ga. s.	Bertie II.	10	8	34.4	9.2	4.0	1918	Og Harbor, Wash.
10	221788		Ol. s.	Bertie N.	77	35	104.3	14.9	8.3	1917	Bayonne, N. J.
11	2648		Ol. s.	Bertie E. Tull.	106	72	125.4	21.8	6.1	1895	Pocomoke City, Md.
12	225329		Ga. w.	Beryl.	20	13	50.0	11.7	2.1	1925	Clarington, Ohio.
13	222870		Ga. s.	Beryl C.	27	18	58.4	15.5	4.7	1923	Wittman, Md.
14	224779		Ol. s.	Beryl E.	99	78	50.0	18.5	9.2	1925	Port Blakely, Wash.
15	232932		Ol. s.	Beryl Marie.	25	13	52.6	14.9	5.4	1925	Laban, Va.
16	281103		Ga. s.	Bess.	10	6	42.0	9.7	4.2	1930	Cambridge, Md.
17	231837		Ga. s.	Bess and Ann.	12	9	39.7	10.9	5.1	1932	Friendship, Me.
18	218155	KIQT	El. s.	BESSEMER.	4,762	2,927	384.9	51.0	29.5	1919	Gloucester City, N. J.
19	227057		Ol. s.	Hessemer.	69	47	66.5	18.2	8.9	1927	Tacoma, Wash.
20	226349		Ol. s.	Besser	10	7	36.2	10.7	4.2	1930	Oakland, Calif.
21	3344		Ga. s.	Bessie	16	15	37.9	14.0	4.3	1886	Noank, Conn.
23	3623		Ga. s.	Bessie	9	6	27.4	12.0	3.8	1892	Port Republic, N. J.
24	204523		Ga. s.	Bessie	13	5	50.5	9.9	4.0	1907	Bellingham Wash.
25	213427		Ol. s.	Bessie	43	29	56.8	18.5	6.7	1915	Baltimore, Md.
26	213948		Ol. s.	Bessie	24	21	45.0	15.0	5.4	1916	Nyack, N. Y.
27	224182		Ol. s.	Bessie	19	13	46.0	13.0	5.2	1924	Winthrop, Mass.
28	224718		Ga. s.	Bessie C.	11	7	42.9	10.8	4.0	1925	Williamstown, N. J.
29	224597		Ga. s.	Bessie D.	12	8	36.9	12.3	4.9	1925	Amesbury, Mass.
30	212713		Ol. s.	Bessie E.	11	7	33.9	13.7	4.2	1914	Thunderbolt, Ga.
31	230976		Ga. s.	Bessie E.	11	9	35.3	11.2	5.0	1931	Smyrna, Del.
32	211064		Ga. s.	Bessie F.	9	6	36.6	10.1	3.9	1911	Boston, Mass.
33	226123		Ga. s.	Bessie H.	19	13	53.6	13.9	4.4	1925	Susan, Va.
34	202066		Ga. s.	Bessie L.	14	8	50.2	13.5	5.3	1905	Lubeck, Me.
35	222836		Ga. s.	Bessie L.	28	19	57.2	15.2	5.1	1923	Amburg, Va.
36	220280		Ga. s.	Bessie M.	13	10	38.9	11.2	5.1	1920	Seattle, Wash.
37	221889		Ga. s.	Bessie M.	10	8	38.0	10.3	2.6	1921	Sealevel, N. C.
38	214046		Ga. s.	Bessie R.	6	6	32.0	11.0	2.8	1906	Elizabeth City, N. C.
39	211829		Ga. s.	Bessie Louise.	13	9	38.6	10.8	3.9	1913	Detroit Harbor, Wis.
40	232365		Ga. s.	Bessie Mae.	9	6	40.7	8.9	4.0	1933	Honga, Md.
41	230521		Ga. s.	Bessie Virginia.	49	35	61.8	18.7	6.4	1931	Ruark, Va.
42	3733		Ol. s.	Bessie M. Lewis.	38	24	60.6	18.7	5.1	1897	Baltimore, Md.
43	223490		Ol. s.	Bess	15	10	73.7	18.1	2.6	1923	Mulat, Fla.
44	213324		Ga. s.	Beta Sigma.	14	9	44.9	11.0	4.0	1916	Chicago, Ill.
45	232793		Ga. s.	Bet.	7	6	29.0	9.2	3.6	1924	Bremerton, Wash.
46	202697		Ga. s.	Beth.	10	9	41.8	12.4	3.0	1905	Cove, Tex.
47	228684		Ga. s.	Bethlehem.	19	8	44.0	14.6	7.1	1929	Thomaston, Me.
48	228265		Ga. s.	Bethlehem Two.	10	7	37.4	9.2	4.6	1917	Mare Island, Calif.
49	225791		Ga. s.	Bethlehem Three.	12	9	35.5	10.7	5.0	1926	Boston, Mass.
50	213165		Ga. s.	BETHLEHEM TEN.	146	99	107.8	21.5	7.1	1915	Wilmington, Del.
51	161708		Ol. s.	Bethulla.	52	18	81.4	16.1	8.4	1893	Boston, Mass.
52	233043		Ga. s.	Betsy Anne.	16	11	42.0	12.0	5.2	1934	Crisfield, Md.
53	230460		Ol. s.	Betsy Ross.	97	52	74.5	20.6	9.5	1931	Los Angeles, Calif.
54	231373		Ga. s.	Betsy Ross.	11	5	42.8	12.6	2.9	1931	Golden Meadow, La.
55	230419		Ol. s.	Better Time.	13	9	36.0	13.3	4.4	1930	Tottenville, N. Y.
56	230931		Ga. s.	Bettle.	11	10	35.6	9.5	4.9	1931	Honga, Md.
57	222530		Ga. s.	Bettle B.	16	12	47.9	9.8	5.2	1919	Brooklyn, N. Y.
58	3450		Ga. s.	Bettle May.	7	7	34.0	13.0	3.2	1889	Liverpool, Tex.
59	214333		Ol. s.	Bettina.	118	95	100.8	21.9	10.3	1916	Gloucester, Mass.
60	201370		Ol. s.	Betty.	19	17	51.5	13.3	3.7	1904	Astoria, Ore.
61	210103		Ol. s.	Betty.	22	15	43.0	13.0	5.2	1912	Seattle, Wash.
62	214829		Ga. s.	Betty.	9	6	35.0	10.2	3.8	1910	Ventnor, N. J.
63	221017		Ol. s.	Betty.	16	11	43.5	12.7	4.2	1926	Wrangell, Alaska.
64	222057		Ol. s.	Betty.	47	32	61.9	15.5	7.1	1922	Tacoma, Wash.
65	223415		Ol. s.	Betty.	68	62	71.8	18.2	4.5	1923	Galveston, Tex.
66	224872		Ol. s.	Betty.	24	16	51.9	13.4	5.2	1924	South Jacksonville, Fla.
67	25003		Ga. s.	Betty.	8	6	32.7	8.2	3.0	1902	Grand Rapids, Mich.
68	226754		Ol. w.	BERRY.	268	268	125.9	26.6	6.0	1927	Neville Island, Pa.

¹ Formerly ga. y. S. C. 98.

² Formerly ga. s. Mary H.

³ Formerly U. S. Navy hull No. 2811.

⁴ Formerly ga. s. Able's Irish Rose.

Line No.	Service	Crew	Horse-power	Name of owner	Home port	Address of owner
1	Fsh.	2	40	Nathaniel Culver.....	New London, Conn.	Stonington, Conn.
2	Fsh.	2	16	Ernst Emil Olson.....	Seattle, Wash.	4451 Twenty-sixth Avenue West.
3	Pas.	1	80	Henry E. Ultsch.....	New York, N. Y.	351 South Main Street, Freeport, L. I., N. Y.
4	Fsh.	1	30	A. D. Shawl.....	Port Huron, Mich.	Cheboygan, Mich.
5	Cod.	1	15	George H. Bunker.....	Rockland, Me.	Matinicus, Me.
6	Frt.	3	14	Charles S. Reynolds.....	Cape Charles, Va.	Painter, Va.
7	Fsh.	5	60	George Van Hall.....	Grand Haven, Mich.	128 Fulton Street
8	Frt.	4	75	John J. Crouch.....	Baltimore, Md.	Rock Hall, Md.
9	Fsh.	1	18	Glen V. Carl.....	Juneau, Alaska.	
10	Fsh.	4	b 150	Thomas G. Bennett.....	New Haven, Conn.	West Haven, Conn.
11	Frt.	4	100	Chesapeake Marine Railway Co. (Md.).....	Baltimore, Md.	Philpoint and Point Streets.
12	Pas.	2	10	John M. Jackson.....	Cincinnati, Ohio.	Sardis, Ohio.
13	Frt.	2	22	Raymond L. Harrison.....	Cambridge, Md.	Sherwood, Md.
14	Fsh.	6	165	Alaska Pacific Salmon Co. (Nev.).....	Ketchikan, Alaska.	
15	Frt.	1	35	J. C. Miller.....	Norfolk, Va.	Susan, Va.
16	Fsh.	1	7	Clarence T. Todd.....	Crisfield, Md.	20 Maryland Avenue.
17	Fsh.	1	40	Charles F. Hardy.....	New York, N. Y.	139 Fifth Street, Greenport, L. I., N. Y.
18	Tnk.	27	1,800	Atlantic Refining Co. (Pa.).....	Philadelphia, Pa.	260 South Broad Street.
19	Fsh.	9	b 150	Van Camp Sea Food Co. (Calif.).....	Los Angeles, Calif.	Fish Harbor Wharf, Terminal Island, Calif.
20						
21	Fsh.	1	b 25	Per A. Anderson.....	San Francisco, Calif.	214 Jackson Street.
22	Msc.	1	20	Glen Cove Gas Float Co. (N. Y.).....	New York, N. Y.	3 Cole Street, Glen Cove, L. I., N. Y.
23	Pas.	2	12	Nathaniel T. Greenwood.....	Philadelphia, Pa.	6048 Hagerman Street.
24	Tow.	4	40	L. P. Schruder.....	Seattle, Wash.	Port Stanley, Wash.
25	Tnk.	2	100	Motor Tanker Bessie (N. Y.).....	New York, N. Y.	11 West Forty-second Street.
26	Frt.	4	60	L. Cohn & Sons (N. J.).....	do.	93 East Twenty-first Street, Haddon, N. J.
27	Cod.	6	45	Arcurio Catanzaro.....	Boston, Mass.	37 Fleet Street.
28	Pas.	1	200	Thomas E. Chew.....	Philadelphia, Pa.	Dorchester, N. J.
29	Fsh.	4	35	Linnie Johnson.....	New York, N. Y.	2306 Voorhess Avenue, Sheepshead Bay, N. Y.
30	Tow.	2	45	Florida Lighterage Co. (Fla.).....	Jacksonville, Fla.	Durkee Building.
31	Pas.	1	40	Frances A. Smith.....	Wilmington, Del.	5mryna, Del.
32	Fsh.	1	21 ¹	Charles Morrison.....	New York, N. Y.	West Hempstead, N. Y.
33	Fsh.	6	35	C. R. Hudgins.....	Newport News, Va.	Susan, Va.
34	Frt.	2	27	E. A. Holmes Packing Co. (Me.).....	Eastport, Me.	7 Madison Street.
35	Frt.	1	36	William A. Daiger.....	Norfolk, Va.	Tidwells, Va.
36	Fsh.	2	16	Astoria & Puget Sound Canning Co. (Wash.).....	Juneau, Alaska.	South Bellingham, Wash.
37	Fsh.	2	20	J. H. Mason.....	Beaufort, N. C.	Oriental, N. C.
38	Fsh.	1	28	Walter Harris.....	New York, N. Y.	Bellmore, N. Y.
39	Fsh.	2	28	Clarence T. Maudrie.....	Sault Ste. Marie, Mich.	Naubinway, Mich.
40	Msc.	1	60	Willie Windsor.....	Crisfield, Md.	Deals Island, Md.
41	Frt.	1	45	Harry H. Lloyd.....	Newport News, Va.	Hlakee, Va.
42	Pas.	2	14	M. F. Torskey.....	Elizabeth City, N. C.	
43	Fer.	3	45	Andrew L. Kinsle.....	Tampa, Fla.	Fort Myers, Fla.
44	Pas.	1	30	L. D. Strong.....	Chicago, Ill.	2809 Van Buren Street.
45	Fsh.	1	14	Roy Ingersoll.....	Sitka, Alaska.	
46	Frt.	1	21	Cecil V. Stines.....	Galveston, Tex.	Anahuac, Tex.
47	Cod.	4	65	Mannell Avilla.....	New Bedford, Mass.	12 Elizabeth Street.
48	Msc.	1	40	Bethlehem Shipbuilding Corporation (Del.).....	Boston, Mass.	East Boston, Mass.
49	Msc.	2	35	do.....	do.	do.
50	Frt.	4	140	do.....	Wilmington, Del.	Foot West Street.
51	Cod.	12	45	Sauv Nienstro.....	Honolulu, Mass.	3 Foot Square.
52	Msc.	2	100	G. W. McMath.....	Cape Charles, Va.	Onley, Va.
53	Fsh.	10	b 220	John Brajlich.....	Los Angeles, Calif.	1619 Center Street, San Pedro, Calif.
54	Fsh.	2	28	Nelles Savola.....	New Orleans, La.	Cut Off, La.
55	Tow.	1	100	Howland Towing Co.....	Perth Amboy, N. J.	Sea Bright, N. J.
56	Pas.	1	35	John C. Perry.....	Wilmington, Del.	Lepslc, Del.
57	Fsh.	2	40	Roger Cooper.....	Philadelphia, Pa.	Ocean City, N. J.
58	Fsh.	2	20	A. M. MacDaniel.....	Corpus Christi, Tex.	220 Broadway.
59	Fsh.	10	150	Bettina, (N. Y.).....	New York, N. Y.	Bronx River and Seneca Avenue.
60	Fsh.	2	75	A. T. Horrocks.....	Seattle, Wash.	1018 West Blaine Street.
61	Fsh.	4	50	Hans A. Anderson.....	Petersburg, Alaska.	
62	Pas.	1	36	Ernest Miller.....	Philadelphia, Pa.	Ventnor, N. J.
63	Fsh.	2	50	Wrangell Packing Corporation (Alaska).....	Wrangell, Alaska.	
64	Fsh.	6	65	San Juan Fishing & Packing Co. (Wash.).....	Seward, Alaska.	Latouche, Alaska.
65	Frt.	4	60	Inland Waterways Transportation Co. (S. C.).....	Georgetown, S. C.	
66	Tow.	3	75	Robert J. McArdle.....	Miami, Fla.	c/o Hotel Alhambra.
67	Pas.	2	18	Martin E. Erickson.....	Sault Ste. Marie, Mich.	Stonington, Mich.
68	Tow.	4	b 480	Keystone Sand & Supply Co. (Pa.).....	Pittsburgh, Pa.	302 Penn Avenue.

¹ Formerly ga. s. Marlon.
² Formerly st. y. Varuna.

³ Formerly U. S. Navy ga. s. 966.
⁴ Formerly U. S. Engineers Corps st. s. Engineer.

Line No.	Official No.	Signal and radio-call letters	Rig	Name of vessel	Tonnage		Register dimensions			When built	Where built
					Gross	Net	Length	Breadth	Depth		
					Feet			Feet			
1	226876		Ga. s.	Betty	17	11	37.1	12.1	3.7	1927	Norfolk, Va.
2	227276		Ga. a.	Betty	10	6	35.0	10.2	4.8	1928	Seattle, Wash.
3	229057		Ga. c.	Betty	23	23	60.0	16.0	2.8	1925	Pittsburgh, Pa.
4	224689		Ol. s.	Betty C	14	9	33.2	10.5	3.8	1924	Charlevoix, Mich.
5	222604		Ol. s.	Betty C	10	7	31.5	11.6	4.0	1929	St. Augustine, Fla.
6	225375		Ga. s.	Betty D	8	6	33.6	9.4	4.5	1926	Anacortes, Wash.
7	222595		Ga. s.	Betty D	40	18	59.3	12.2	6.8	1920	Hilo, Hawaii
8	3681		Ga. s.	Betty E	14	11	39.4	13.3	3.7	1896	Patchogue, N. Y.
9	220611		Ga. s.	Betty H	8	7	42.0	9.4	2.9	1931	Bay City, Mich.
10	222261		Ga. s.	Betty H	14	11	33.4	12.6	3.7	1929	Port Orange, Fla.
11	226369		Ol. s.	Betty J	45	31	57.7	14.9	7.3	1927	Seattle, Wash.
12	221011		Ga. s.	Betty J	10	7	30.0	10.3	4.8	1914	Hayfield, Wis.
13	221787		Ga. s.	Betty K	13	11	38.0	7.6	4.3	1913	Norfolk, Va.
14	225376		Ga. w.	Betty L	10	10	48.1	12.0	2.0	1926	Hannibal, Mo.
15	221752		Ga. w.	Betty L	38	38	64.0	20.0	3.0	1932	Council Bluffs, Iowa
16	220961		Ol. s.	Betty M	15	7	37.2	10.2	3.6	1929	Lake Charles, La.
17	221463		Ga. s.	Betty O	29	20	58.0	17.1	5.7	1921	Los Angeles, Calif.
18	224922		Ga. s.	Betty S	12	10	38.6	8.3	3.0	1925	Ketchikan, Alaska
19	223860		Ga. s.	Betty V	7	6	34.7	9.5	3.6	1915	Mayette, N. J.
20	222007		Ga. s.	Beatty W	8	6	31.3	8.8	3.9	1917	Seattle, Wash.
21	227349		Ga. s.	Betty & Jean	10	7	41.5	12.2	3.5	1928	Barcelona, N. Y.
22	227928		Ol. s.	Betty Ann	11	7	34.8	12.5	4.6	1928	Astoria, Ore.
23	228592		Ol. s.	Betty Ann	16	10	39.4	14.5	5.5	1929	Baltimore, Md.
24	217896		Ga. s.	Betty Earles	28	23	69.5	15.6	5.3	1919	Bellingham, Wash.
25	226293		Ol. s.	Betty Jane	50	34	58.1	16.0	7.0	1927	Seattle, Wash.
26	223384		Ol. s.	BETTY JEAN	18	12	36.3	9.3	4.8	1929	Grafton, Ill.
27	228587		Ga. s.	Betty Jean	8	6	29.5	11.0	4.3	1929	Barnegat, N. J.
28	221256		Ga. s.	Betty Page	20	10	55.1	13.7	4.7	1931	Susan, Va.
29	228967		Ga. s.	Betty Ross	10	8	36.1	9.0	4.4	1929	Juneau, Alaska
30	223701		Ol. w.	Betty Wright	41	34	75.9	18.0	4.0	1921	Clarington, Ohio
31	10420		Ol. s.	Betty I. Conway	123	84	90.0	27.5	6.3	1866	Stony Point, N. Y.
32	222167		Ol. s.	Bettye	20	10	44.5	14.3	4.4	1933	Pascagoula, Miss.
33	221929		Ga. s.	Bety Jo	10	7	30.0	10.8	4.6	1932	Hortense, Ga.
34	225268		Ol. s.	Betsy C	15	10	39.6	12.8	6.0	1925	Mystic, Conn.
35	225014		Ga. s.	Beuciar	14	12	48.0	10.7	3.9	1920	Morris Heights, N. Y.
36	3728		Ol. s.	Beulah	13	11	41.7	12.0	4.3	1897	Mount Pleasant, S. C.
37	226929		Ga. s.	Beulah	7	6	33.6	9.7	4.0	1904	Nesco, N. J.
38	227602		Ga. s.	Beulah	7	5	30.8	9.4	4.5	1928	Ilooaah, Alaska
39	136827		Ga. s.	Beulah M	17	8	47.2	14.8	3.9	1900	Pocomoke City, Md.
40	3543		Ga. s.	Beulah Maud	12	7	35.5	12.1	6.3	1892	North Haven, Me.
41	3294		Ga. s.	Beulah C. Phoebus	12	5	52.0	16.0	3.4	1884	Tangier, Md.
42	221168		Ga. s.	Beverly N	9	5	37.5	12.0	2.9	1921	Barcelona, N. Y.
43	227399		Ol. s.	Beverly T	12	5	32.9	12.1	3.6	1920	Berwick, La.
44	222961		Ol. s.	Bezo	8	5	31.5	8.8	4.0	1925	Bayonne, N. J.
45	206281		Ga. s.	Bid-A-Wee	41	27	68.6	14.0	5.9	1910	Baltimore, Md.
46	216719		Ga. s.	Biddy	10	7	32.6	9.6	3.7	1918	Aberdeen, Wash.
47	222154		Ga. s.	Biddy	13	10	38.2	9.9	4.6	1932	Tampa, Fla.
48	220731		Ga. s.	Bidou	10	6	33.7	9.5	5.0	1930	New Brunswick, N. J.
49	220637	KESQ	Ol. s.	BIDWELL	6,837	4,185	431.0	69.2	33.3	1920	Baltimore, Md.
50	228300		Ol. s.	Bfg Chief	13	9	44.8	14.0	3.3	1929	Port Clinton, Ohio
51	227139		Ol. s.	Bfg Crop	40	26	60.6	14.4	5.3	1927	Norfolk, Va.
52	220224		Ga. s.	Bfg Jim	13	11	35.0	10.3	2.8	1930	Perryville, Tenn.
53	209556		Ol. s.	Bfg Peder	18	12	41.8	11.7	4.0	1911	Green Bay, Wis.
54	215414		Ga. s.	Bfg Sam	9	6	29.8	9.3	4.0	1917	Ketchikan, Alaska
55	214200		Ol. s.	Bfg	25	17	49.0	13.3	5.8	1916	San Diego, Calif.
56	3868		Ga. s.	Bljou	28	23	50.5	13.7	7.1	1900	Wolloston, Mass.
57	216024		Ga. s.	Bill	11	7	37.5	10.2	5.1	1918	Seattle, Wash.
58	225239		Ga. s.	Bill	11	8	40.3	12.0	2.4	1925	Burnside, Ky.
59	222845		Ga. s.	Bill	13	11	29.6	10.2	4.0	1926	Winter Garden, Fla.
60	223160		Ga. s.	Bill No. 1	16	14	37.2	9.3	5.6	1918	New York, N. Y.
61	217300		Ga. s.	Bill Kettner	55	37	58.9	18.7	7.0	1918	San Diego, Calif.
62	218491		Ga. s.	Blilee B	10	8	34.0	9.6	4.0	1912	New Baltimore, N. Y.
63	220832		Ga. s.	Blileo II	55	35	58.6	18.8	4.5	1920	Miami, Fla.

¹ Formerly ol. s. Thomas J.

² Formerly U. S. Navy hull No. 1294.

³ Formerly sch. George S. Allison.

Motor Vessels

Line No.	Serv- ices	Crew	Horse- power	Name of owner	Home port	Address of owner
1	Pas.	2	24	James H. Blake	Annapolis, Md.	Waterbury, Md.
2	Fsh.	2	18	Julius Carlson	Seattle, Wash.	3211 West Seventy-third Street.
3	Fer.	1	18	John Crouch	Pittsburgh, Pa.	Ferry Road, Fredericks town, Pa.
4	Fsh.	4	36	Mike Cull	Grand Haven, Mich.	St. James, Mich.
5	Fsh.	2	27	George W. Corbett	St. Augustine, Fla.	Care Ada D. Corbett, Execu- trix, 76 Marine Street.
6	Fsh.	2	16	William Dohers	Seattle, Wash.	Anacortes, Wash.
7	Pas.	2	65	Hawallan Pineapple Co. (Hawaii)	Honolulu, Hawaii	Iwilei Road.
8	Msc.	1	24	Ralph Van Nostrand	New York, N. Y.	Babylon, N. Y.
9	Fsh.	3	200	John H. Howard	Port Huron, Mich.	203 State Street, Harbor Beach, Mich.
10	Pas.	1	60	Fred Phares	St. Augustine, Fla.	316 North Ridgewood Ave- nue, Daytona Beach, Fla.
11	Fsh.	4	b 90	Pacific American Fisheries (Del.)	Seward, Alaska	South Bellingham, Wash.
12	Fsh.	2	40	Bernard Johnson	Duluth, Minn.	Cornucopia, Wis.
13	Pas.	1	50	Arthur P. Kitchell	Newark, N. J.	160 De Witt Avenue, Belle- ville, N. J.
14	Tow.	1	32	Lawson Coal & Sand Co. (Mo.)	St. Louis, Mo.	Hannibal, Mo.
15	Fer.	2	20	Henry F. Olsen	Omaha, Nebr.	
16	Tow.	3	60	J. J. Manning	New Orleans, La.	R. R. Box 136, Lake Charles, La.
17	Pas.	2	b 120	Wilmington Transportation Co. (Calif.)	Los Angeles, Calif.	Catalina Terminal, Wilmington, Calif.
18	Msc.	1	30	J. S. Pitcher	Ketchikan, Alaska	
19	Pas.	1	10	Frank A. Morey	Philadelphia, Pa.	Tuckerton, N. J.
20	Pas.	1	16	Lloyd G. Wagner	Seattle, Wash.	1108 Eighteenth Street, Ana- cortes, Wash.
21	Fsh.	4	70	Floyd Jackaway	Buffalo, N. Y.	Westfield, N. Y.
22	Tow.	1	75	Crossett Western Co. (Del.)	Astoria, Ore.	Wanna, Ore.
23	Frt.	1	50	Robt. B. Wathen	Baltimore, Md.	Foot Andro Street.
24	Tow.	3	80	Tacoma Tug & Barge Co. (Wash.)	Tacoma, Wash.	N. P. Dock.
25	Fsh.	8	90	Leonard Pedersen	Seattle, Wash.	534 Seventh Avenue NE.
26	Tow.	1	45	Luxora Cooperage Co. (Mo.)	Memphis, Tenn.	Luxora, Ark.
27	Pas.	1	24	Edmund B. Ridgway	Philadelphia, Pa.	Barnegat, N. J.
28	Fsh.	5	55	D. G. Armistead	Newport News, Va.	Susan, Va.
29	Msc.	1	b 75	William Douglas	Juneau, Alaska	
30	Tow.	1	90	Victor Towing Co. (W. Va.)	Pittsburgh, Pa.	325 Julian Street, Parkers- burg, W. Va.
31	Frt.	8	140	Harvey H. Conway, Jr.	Cambridge, Md.	406 Race Street.
32	Tow.	3	75	Otis Barge Line (La.)	Gulfport, Miss.	Slidell, La.
33	Fsh.	2	16	J. L. Raulerson	Brunswick, Ga.	Hortense, Ga.
34	Fsh.	2	40	Christensen Christensen	New London, Conn.	Noank, Conn.
35	Pas.	2	25	Louis D. Cone	New York, N. Y.	Crafton & River Side Ave- nue, Newark, N. J.
36	Tow.	1	36	Carolina Wood Preserving Co. (S. C.)	Charleston, S. C.	Upper King Street.
37	Pas.	1	25	Elwood P. Jones	Philadelphia, Pa.	Tuckerton, N. J.
38	Fsh.	1	10	O. K. Rude	Sitka, Alaska	Hoonah, Alaska.
39	Frt.	1	31	Chatham Oyster Co. (Ga.)	Beaufort, S. C.	Box 379.
40	Cod.	3	10	Forrest A. Bickford	Gloucester, Mass.	16 Fremont Street.
41	Oys.	6	12	James R. Robinson	Wilmington, Del.	Seaford, Del.
42	Fsh.	4	50	Charles Abell	Cleveland, Ohio	854 Broadway, Lorain, Ohio.
43	Tow.	2	30	Oyster Shell Products Corporation (N. Y.)	New Orleans, La.	Berwick, La.
44	Pas.	1	85	Jesse Conyne	Miami, Fla.	Pier 5, City Yacht Basin.
45	Pas.	2	100	Milo B. Welch	Sault Ste. Marie, Mich.	Welch Tourist Cabin No. 8, 1160 East Portage Avenue.
46	Fsh.	1	16	William Dietrich	Seattle, Wash.	Westport, Wash.
47	Pas.	2	65	A. C. Palmer	Tampa, Fla.	103 Stanley Avenue.
48	Pas.	1	150	W. E. Day, Jr.	Perth Amboy, N. J.	100 Prospect Avenue, Plain- field, N. J.
49	Tnk.†	37	b 2, 800	Sun Oil Co. (N. J.)	Philadelphia, Pa.	1608 Walnut Street.
50	Fsh.	1	40	Lay Brothers Fisheries (Ohio)	Sandusky, Ohio	Foot Wayne Street.
51	Frt.	1	60	Frank T. Webb, Jr.	Wilmington, N. C.	614-607 South Third Street.
52	Tow.	2	b 75	Smiley Sand and Gravel Co.	Nashville, Tenn.	Perryville, Tenn.
53	Fsh.	4	24	Jens Hansen	Milwaukee, Wis.	Washington Island, Wis.
54	Fsh.	2	16	Thomas Mlettonin	Juneau, Alaska	Box 1627.
55	Fsh.	1	60	Edward E. Meyers	San Diego, Calif.	4175 Alabama Street.
56	Pas.	3	75	Bijou Fishing Boat Co. (N. Y.)	New York, N. Y.	99 Warren Street.
57	Fsh.	2	25	Edward Jacobsen	Seward, Alaska	
58	Frt.	2	30	John Oldham	Louisville, Ky.	Burnside, Ky.
59	Pas.	1	12	Robert Vines	Tampa, Fla.	210 East Kaley Avenue, Or- lando, Fla.
60	Fsh.	1	25	Robert McKechnle	Seattle, Wash.	1805 Fairview Avenue North.
61	Frb.	8	200	City of San Diego Fire Department	San Diego, Calif.	Tenth and B Streets.
62	Pas.	1	36	Charles McNally	Albany, N. Y.	Saugerties, N. Y.
63	Pas.	4	100	M. C. Albany	Miami, Fla.	404 Southwest Fifth Avenue.

† Formerly ga. s. Etta Burdiss.

† Formerly (a ga. y. Bohemian.

(b ga. y. J. V. Clarke.

† Formerly (a ga. s. Biljo.

(b Mexican ol. s. Biljo.

† Formerly U. S. Navy st. s. No. 1442.

Motor Vessels

Line No.	Official No.	Signal and radio-call letters	Rig	Name of vessel	Tonnage		Register dimensions			When built	Where built
					Gross	Net	Length	Breadth	Depth		
1	222063	-----	Ga. s.	Bille B.....	14	11	35.0	12.0	6.1	1922	Mystic, Conn.....
2	232306	-----	Ga. s.	Bille H.....	18	12	41.3	11.4	6.0	1933	Seabeck, Wash.....
3	215063	-----	Ga. s.	Bille M.....	17	14	39.6	12.3	4.7	1917	Winslow, Wash.....
4	225815	-----	Ga. s.	Bille O.....	32	12	49.5	13.4	5.2	1926	Mobile, Ala.....
5	93281	-----	Ol. s.	Bille W.....	7	5	40.6	9.0	3.7	1902	Whatcom, Wash.....
6	229714	-----	Ol. s.	Bille Ann.....	17	9	42.0	12.2	4.5	1929	Morgan City, La.....
7	233013	-----	Ga. s.	Bille Dee.....	8	7	30.0	9.0	3.6	-----	Indian Rocks, Fla.....
8	231586	-----	Ga. s.	Bille Ray.....	14	9	43.3	11.1	3.9	-----	Unknown.....
9	137049	-----	Ga. s.	Billy.....	19	13	43.0	16.0	4.8	1902	Tottenville, N. Y.....
10	224272	-----	Ga. s.	Billy.....	16	12	41.4	12.7	6.1	1924	Day Point, Fla.....
11	229426	-----	Ga. s.	Billy.....	20	13	47.8	14.0	4.2	1930	Houghton, Wash.....
12	230593	-----	Ga. s.	Billy.....	8	5	43.0	9.4	3.4	1931	Crisfield, Md.....
13	232432	-----	Ga. s.	Billy.....	19	16	47.6	12.2	5.2	-----	Unknown.....
14	206592	-----	Ga. s.	Billy B.....	9	8	33.3	9.6	4.0	1907	Clinton, Ohio.....
15	215830	-----	Ga. s.	Billy G.....	11	7	36.2	11.2	3.2	1917	Sitka, Alaska.....
16	232486	-----	Ga. s.	Billy-Ann-Bee.....	10	7	39.9	10.5	3.4	1933	Norfolk, Va.....
17	231611	-----	Ga. s.	Billy & Shirley.....	17	14	45.5	11.7	4.6	1932	Honga, Md.....
18	222982	-----	Ga. s.	Billy Hoy.....	14	9	38.5	14.5	4.3	1923	New York, N. Y.....
19	231323	-----	Ga. s.	BILLY DUCK.....	22	15	39.6	13.7	3.5	1931	Kansas City, Kans.....
20	231106	-----	Ol. s.	BILLY HOOTEN.....	21	14	41.0	12.7	3.4	1931	Kansas City, Mo.....
21	224547	-----	Ol. s.	Billy Moore.....	16	10	48.5	12.6	4.9	1925	Prosper, Oreg.....
22	230185	-----	Ol. w.	BILLY PETERS.....	76	72	80.0	10.0	4.1	1930	Grafton, Ill.....
23	226721	-----	Ga. s.	Bim.....	7	5	30.2	9.1	4.6	1926	Seattle, Wash.....
24	227041	-----	Ga. s.	Blorka.....	18	15	41.8	11.9	4.4	1927	Sitka, Alaska.....
25	230550	-----	Ol. s.	Bird.....	23	10	46.2	14.0	6.0	1931	Piunetto, Fla.....
26	224821	-----	Ga. s.	Bird Island.....	11	8	40.3	11.4	3.8	1925	Corpus Christi, Tex.....
27	229363	-----	Ol. s.	Birdle H.....	185	126	104.0	26.0	9.0	1930	White Haven, Md.....
28	3522	-----	Ga. s.	Birdle & Etta.....	7	5	30.9	12.7	3.4	1884	Bay Shore, N. Y.....
29	219384	-----	Ga. s.	Blscayne.....	13	9	54.6	16.2	2.9	1919	Palm Beach, Fla.....
30	213451	-----	Ga. s.	Blshop.....	10	10	28.6	13.0	2.9	1885	Patchogue, N. Y.....
31	221414	-----	Ga. w.	Blt-O-Pleasure.....	7	6	32.0	8.0	1.5	1921	Frankfort, Ky.....
32	212814	-----	Ga. s.	Blvalve.....	14	12	32.2	15.6	4.2	1914	Tottenville, N. Y.....
33	224673	-----	Ga. s.	Blvalve.....	23	12	53.0	16.3	4.1	1925	Rescue, Va.....
34	203973	-----	Ga. s.	Black Bird.....	15	10	40.0	12.0	5.0	1908	Irvington, Va.....
35	3370	-----	Ga. s.	Black Diamond.....	95	65	98.3	17.5	7.7	1887	Wilmington, Del.....
36	216495	-----	Ol. s.	Black Diamond.....	29	7	64.6	15.9	5.8	1918	East Machias, Me.....
37	2418	-----	Ga. s.	Black Eagle.....	21	19	49.6	14.0	5.4	-----	Unknown.....
38	224374	-----	Ga. s.	Black Gold.....	15	10	50.0	12.2	4.3	1924	West Norfolk, Va.....
39	209447	-----	Ga. s.	Blackhawk.....	10	9	31.0	9.8	3.8	1911	Green Bay, Wis.....
40	232276	-----	Ga. s.	Black Hawk.....	9	8	33.2	9.5	4.4	1933	South Bound Brook, N. J.....
41	217413	-----	Ol. s.	Black Tom.....	46	36	60.3	16.6	7.2	1918	Port Byron, N. Y.....
42	229346	-----	Ga. s.	Blacky.....	7	7	30.6	8.8	3.2	1930	Kansas City, Mo.....
43	225340	-----	Ga. w.	Blair.....	13	10	41.1	8.0	2.1	1926	London, Tenn.....
44	3801	-----	Ga. s.	Blanch.....	10	8	46.2	13.0	2.7	1899	Beaufort, N. C.....
45	231012	-----	Ga. s.	Blanchard.....	13	11	40.3	11.4	2.8	1931	Brunswick, Mo.....
46	210087	-----	Ga. s.	Blanche.....	9	6	40.0	9.8	3.4	1912	Enoch, Va.....
47	212589	-----	Ga. s.	Blanche.....	8	8	36.2	9.6	2.4	1914	Williston, N. C.....
48	214780	-----	Ga. s.	Blanche.....	10	7	45.7	11.7	3.8	1916	Palmers, Md.....
49	218297	-----	Ga. s.	Blanche.....	7	6	27.9	8.2	6.7	1919	Marquette, Mich.....
50	224785	-----	Ol. s.	Blanche.....	47	32	61.5	16.4	6.8	1925	Seattle, Wash.....
51	231753	-----	Ga. s.	Blanche.....	7	5	31.6	8.9	2.0	1932	Batesville, Ark.....
52	231138	-----	Ga. s.	Blanche R. 2d.....	8	5	37.5	10.5	4.3	1931	Vinal Haven, Me.....
53	223697	-----	Ol. s.	Blanche W.....	15	10	59.5	13.0	4.0	1921	Los Angeles, Calif.....
54	3659	-----	Ga. s.	Blanche and Ida.....	14	13	37.3	14.8	5.9	1895	East Boothbay, Me.....
55	227910	-----	Ga. s.	Blanche Gillies.....	16	12	42.4	12.6	4.4	1928	Sebasco, Me.....
56	203319	-----	Ga. s.	Blanche Viola Goss.....	10	7	32.6	11.9	4.8	1906	Bath, Me.....
57	219642	-----	Ga. s.	Blanche.....	8	6	32.0	9.6	4.4	1919	Seattle, Wash.....
58	224674	-----	Ol. s.	Blanco.....	18	12	40.8	12.0	6.3	1925	Oig Harbor, Wash.....
59	225385	-----	Ol. s.	Blanco.....	36	24	62.5	14.4	7.0	1926	Seattle, Wash.....
60	3405	-----	Ga. s.	Blonde.....	15	7	41.4	11.8	4.5	1888	East Boston, Mass.....
61	220530	-----	Ol. s.	Bloomfield.....	98	61	64.6	24.0	6.3	1920	Antioch, Calif.....
62	231216	-----	Ol. s.	Blossom.....	9	6	35.2	11.4	4.4	1916	San Diego, Calif.....
63	220492	-----	Ga. s.	Blue Bell.....	7	5	38.4	10.9	2.5	1919	Brooklyn, N. Y.....
64	222757	-----	Ga. s.	Blue Bird.....	7	6	32.0	10.0	4.1	1923	Fajardo, P. R.....
65	224082	-----	Ga. s.	Bluebird.....	9	7	33.1	9.2	4.5	1925	Ketchikan, Alaska.....

¹ Formerly ga. s. Mocking Bird.

² Formerly ga. s. Edents.

Line No.	Service	Crew	Horse-power	Name of owner	Home port	Address of owner
1	Fsh.	1	24	Clarence Wilcox.....	New London, Conn...	Prospect Street.
2	Tow.	1	45	Albert Halvorsen, Jr.....	Seattle, Wash.....	Seaback, Wash.
3	Fsh.	1	16	Nakat Packing Corporation (N. Y.).....	Ketchikan, Alaska.....	Dexter Horton Building, Seattle, Wash.
4	Tow.	3	100	N. H. Oswell.....	Mobile, Ala.....	56 St. Michael Street.
5	Tow.	2	36	C. W. Waterman.....	Seattle, Wash.....	1500 Harbor Avenue SW.
6	Tow.	3	75	Boudreaux and Le Blanc (La.).....	New Orleans, La.....	Morgan City, La.
7	Pas.	1	24	W. F. Davies.....	Tampa, Fla.....	1012 Granville Street, St. Petersburg, Fla.
8	Pas.	1	25	W. G. Beasley.....	Savannah, Ga.....	1108 Abarcorn Street.
9	Frt.	2	25	Erie Basin Towing and Hoisting Co. (N. Y.).....	New York, N. Y.....	25 Broadway.
10	Fsh.	6	24	E. E. Saunders & Co. (Fla.).....	Pensacola, Fla.....	Palafox Street Wharf.
11	Fsh.	8	175	Pioneer Pucking Co. (Wash.).....	Seward, Alaska.....	Seattle, Wash.
12	Msc.	1	28	Wm. E. Tawes.....	Crisfield, Md.....	137 West Maryland Avenue.
13	Fsh.	1	100	William H. Cahill.....	Oswego, N. Y.....	13 West Fifth Street.
14	Fsh.	1	30	Irving O. Baldwin.....	New Haven, Conn.....	Branford, Conn.
15	Fsh.	1	16	James D. Jackson.....	Juneau, Alaska.....	
16	Pas.	1	200	A. C. Johnson.....	Norfolk, Va.....	500 Carolina Avenue.
17	Fsh.	1	48	William R. White.....	Crisfield, Md.....	Chance, Md.
18	Frt.	1	40	Minnie McDonald.....	New York, N. Y.....	109 East One hundred and twenty-third Street.
19	Tow.	2	80	Massman Construction Co. (Mo.).....	Kansas City, Mo.....	New York Life Building.
20	Tow.	3	110	do.....	do.....	Do.
21	Tow.	1	65	Moore Mill & Lumber Co. (Oreg.).....	Marshfield, Oreg.....	525 Market Street, San Fran- cisco, Calif.
22	Tow.	1	210	Bilhorn Bower and Peters (Mo.).....	St. Louis, Mo.....	Railway Exchange Building.
23	Fsh.	1	18	Francis C. La Pointe.....	Aberdeen, Wash.....	Bay Center, Wash.
24	Fsh.	1	18	Rudolph Walton.....	Sitka, Alaska.....	
25	Tow.	1	100	M. C. Bird.....	St. Petersburg, Fla.....	210 Twentieth Avenue South.
26	Frt.	2	60	John P. Mitchell.....	Corpus Christi, Tex.....	Box 822.
27	Frt.	4	150	Alphonso Wooten.....	Crisfield, Md.....	Sallsbury, Md.
28	Fsh.	2	30	Leonardo Romano.....	New York, N. Y.....	2447 East Twelfth Street (B).
29	Pas.	2	45	Dixie Transportation Co. (Fla.).....	Miami, Fla.....	Pier 7, City Yacht Basin.
30	Frt.	1	12	Robert E. Ilshop.....	New York, N. Y.....	Patchogue, N. Y.
31	Pas.	2	35	Ernest E. Hoge.....	Louisville, Ky.....	Frankfort, Ky.
32	Fsh.	3	36	Cold Spring Oyster Farms (N. Y.).....	New York, N. Y.....	Cold Spring, L. I.
33	Oys.	3	36	Battery Park Fish & Oyster Co. (Va.).....	Newport News, Va.....	Battery Park, Va.
34	Frt.	2	18	Henrico Lumber Co. (Va.).....	Reedville, Va.....	Warsaw, Va.
35	Frt.	3	220	Barrett Co. (N. J.).....	New York, N. Y.....	40 Rector Street.
36	Frt.	1	60	Booth Fisheries Sardine Co. (Me.).....	Eastport, Me.....	125 Water Street.
37	Fsh.	3	36	James Stewart McCauley.....	Hartford, Conn.....	Saybrook Point, Conn.
38	Pas.	2	65	George D. Williams.....	Philadelphia, Pa.....	Cape May City, N. J.
39	Fsh.	2	18	J. C. Milligan.....	Sault Ste. Marie, Mich.....	Brimley, Mich.
40	Pas.	2	70	Francis McBride.....	New York, N. Y.....	88 Leonard Street, Jersey City, N. J.
41	Tow.	3	90	Allen N. Spooner & Sons (N. Y.).....	do.....	Pier 11, North River.
42	Tow.	1	40	Massman Construction Co. (Mo.).....	Kansas City, Mo.....	New York Life Building.
43	Tow.	1	10	Blair Ferry Co (Tenn.).....	Chatanooga, Tenn.....	Loudon, Tenn.
44	Msc.	1	40	Ivey Willis.....	Miami, Fla.....	
45	Tow.	2	60	Ernest L. McCain.....	Kansas City, Mo.....	2204 Fairfield Avenue, Shreveport, La.
46	Msc.	1	10	P. Sanford Ross (N. J.).....	New York, N. Y.....	277 Washington Street.
47	Fsh.	3	20	Alex Golden.....	Beaufort, N. C.....	Atlantic, N. C.
48	Oys.	2	24	Asa C. Ketcham.....	Crisfield, Md.....	Fairmount, Md.
49	Fsh.	1	14	Andrew Anderson.....	Sault Ste. Marie, Mich.....	108 Palm Street, Box 602, Marquette, Mich.
50	Fsh.	8	100	Luca Ross.....	Seattle, Wash.....	Box 0, Gig Harbor, Wash.
51	Pas.	2	25	E. H. Glenn.....	Memphis, Tenn.....	Hatesville, Ark.
52	Fsh.	2	35	Alton Raynes.....	Rockland, Me.....	Vinal Haven, Me.
53	Pas.	2	400	Wilmington Transportation Co. (Calif.).....	Los Angeles, Calif.....	Wilmington, Calif.
54	Fsh.	2	40	Joseph W. Gabrey.....	Vineyard Haven, Mass.....	
55	Frt.	2	20	N. Winona Coogan.....	Bath, Me.....	Wilmington, Mass.
56	Frt.	2	10	Enoch S. Grindle.....	Belfast, Me.....	Binchill, Me.
57	Tow.	1	16	Henry Knake.....	Seattle, Wash.....	Suiffe Cove boathouse.
58	Fsh.	1	25	Engvald Pedersen.....	Ketchikan, Alaska.....	Tinoma, Wash.
59	Fsh.	6	60	Ole Stokke.....	Seattle, Wash.....	2821 West Sixty-seventh Street.
60	Pas.	2	37	Marblehead Transportation Co. (Mass.).....	Salem, Mass.....	Ferry Wharf, Marblehead, Mass.
61	Frt.	5	75	H. P. Garin.....	San Francisco, Calif.....	405 Sansome Street.
62	Pas.	2	645	Gladys V. Alden.....	Los Angeles, Calif.....	436 Daisy Avenue, Long Beach, Calif.
63	Msc.	1	24	Edward Schmidt.....	New York, N. Y.....	Mill Basin Flatlands Bay (B).
64	Pas.	2	20	Jorge Bird Arlas.....	San Juan, P. R.....	Fajardo, P. R.
65	Fsh.	2	16	Joe Baines.....	Ketchikan, Alaska.....	

¹ Formerly U. S. Coast Guard ga. s. Angler.
⁴ Formerly ga. s. La Florida.

⁵ Formerly [a Japanese ga. s. Suez.
⁶ ga. s. Moonlight II.

Line No.	Official No.	Signal and radio call letters	Rtg	Name of vessel	Tonnage		Register dimensions			When built	Where built
					Gross	Net	Length	Breadth	Depth		
1	232842		Ga. s.	Blue Eagle.....	36	22	Feet 55.0	Feet 15.7	Feet 6.7		Unknown.....
2	229764	WCEK	Ol. s.	Blue Fin.....○	96	74	81.5	18.7	7.6	1930	San Diego, Calif.....
3	229652		Ol. s.	Blue Fox.....	56	38	60.6	16.6	7.7	1930	Seattle, Wash.....
4	228716		Ga. s.	Blue Jay.....	14	9	32.1	11.0	3.2	1920	San Francisco, Calif.....
5	228205	KLPG	Ga. s.	Blue Lagoon.....	34	30	45.8	15.6	4.5	1929	Holly Hill, Fla.....
6	230302		Ol. s.	Blue Sky.....	99	51	73.9	20.4	9.4	1930	Los Angeles, Calif.....
7	228330	WFFL	Ol. s.	BLUE SUNOCO.....+	1,588	932	245.5	43.1	19.2	1929	Chesler, Pa.....
8	228973		Ol. w.	Blue Wing.....	51	29	64.0	15.4	2.5	1929	Keokuk, Iowa.....
9	228713		Ol. s.	Bo.....	13	9	36.8	10.9	5.4	1924	Seattle, Wash.....
10	224009		Ga. s.	Bob.....	7	6	32.2	10.3	3.4	1929	Beachhaven, N. J.....
11	224159		Ol. w.	Bob.....	39	29	69.7	13.8	3.0	1924	Nashville, Tenn.....
12	224311		Ga. w.	Bob S.....	14	14	55.0	12.0	2.5	1924	Marletta, Ohio.....
13	227701		Ol. s.	Bob & Jack.....	22	20	46.9	13.0	5.9	1928	Los Angeles, Calif.....
14	232723		Ol. w.	BOB GRESHAM.....	173	173	100.0	24.0	4.0	1933	Nashville, Tenn.....
15	224217		Ol. w.	Bob Hassel.....	38	38	61.6	14.8	2.7	1924	Clifton, Tenn.....
16	225934		Ol. s.	Bob Richard.....	12	7	42.0	11.2	4.2	1926	Manistee, Mich.....
17	228498		Ga. s.	Bobruck.....	10	10	37.4	12.5	4.5	1929	Portescue, N. J.....
18	231310		Ga. s.	Bobby.....	20	14	43.4	13.0	5.8	1929	Keyport, N. J.....
19	231815		Ga. s.	Bobby.....	18	12	48.5	11.5	5.7	1932	Brooklyn, N. Y.....
20	232387		Ga. s.	Bobby Anna.....	13	9	41.8	12.0	4.7	1933	Oreco, Oreg.....
21	200590		Ol. s.	BOBBY WILLIAMS.....	40	13	63.3	15.0	5.6	1903	New Orleans, La.....
22	231080		Ga. s.	Bobjack.....	9	6	32.7	10.5	4.4	1932	Miami, Fla.....
23	216907		Ga. s.	Bolisco.....	55	37	65.5	16.2	8.3	1918	Hadlock, Wash.....
24	206948		Ga. s.	Bogdan.....	15	12	39.0	12.5	3.7	1909	Seattle, Wash.....
25	219810		Ol. s.	Bol.....	27	27	53.9	15.8	7.0	1920	Olg Harbor, Wash.....
26	213375		Ol. s.	Bol II.....	32	21	51.5	14.4	6.4	1915	Tacoma, Wash.....
27	227373		Ol. s.	Bolinda.....	33	22	51.2	14.4	6.5	1928	Seattle, Wash.....
28	212010		Ol. s.	Bolo.....	11	9	36.3	10.6	4.5	1914	Hoquiam, Wash.....
29	226206		Ol. s.	Bon Jour.....	34	28	46.4	13.2	5.9	1926	Manitowoc, Wis.....
30	219733		Ga. s.	Bon Pere.....	9	5	37.5	12.3	2.7	1910	Empire, La.....
31	212602		Ga. s.	Bon Secour.....	25	17	62.3	18.0	3.6	1914	Bon Secour, Ala.....
32	225625		Ol. s.	Bonanza.....	38	30	52.4	14.9	7.8	1924	Seattle, Wash.....
33	203405		Ga. s.	Bonita.....	29	19	62.9	12.2	4.8	1906	Tacoma, Wash.....
34	204144		Ol. s.	Bonita.....	14	11	45.6	9.2	3.1	1907	Marshfield, Oreg.....
35	204466		Ga. s.	Bonita.....	9	6	27.0	11.6	4.1	1907	Burton, Wash.....
36	225755		Ga. s.	Bonita.....	6	6	31.6	10.1	3.6	1926	Beach Haven, N. J.....
37	228139		Ga. s.	Bonita.....	17	11	41.7	13.3	5.5	1923	Winthrop, Mass.....
38	230303		Ol. s.	Bonita.....	11	8	35.2	10.1	5.3	1930	Seattle, Wash.....
39	207236		Ga. s.	Bonito.....	11	7	39.3	12.3	4.0	1910	Oakland, Calif.....
40	208496	WREB	Ol. s.	Bonito.....○	98	52	78.6	21.6	7.8	1911	San Francisco, Calif.....
41	230572		Ga. s.	Bonito.....	8	8	27.3	11.8	4.3	1931	Forked River, N. J.....
42	226766		Ol. s.	Bonne.....	17	12	41.7	12.1	5.1	1927	South Bend, Wash.....
43	230624		Ol. w.	Bonnie.....	8	5	41.0	10.0	2.8	1931	Kingston, Tenn.....
44	231735		Ga. s.	Bonnie.....	7	5	36.8	9.6	3.6	1932	Charlevoix, Mich.....
45	204467		Ga. s.	Bonnie O.....	14	9	46.5	12.6	4.6	1907	Tacoma, Wash.....
46	226502		Ga. s.	Bonnie Doone.....	11	9	36.0	11.5	4.1	1927	Forked River, N. J.....
47	221773		Ga. s.	Bonnie Jean III.....	21	16	55.8	11.5	4.5	1909	Port Chester, Conn.....
48	211256		Ga. s.	Bonny.....	12	8	46.0	13.8	3.0	1913	Cedar Bayou, Tex.....
49	212614		Ga. s.	Bonselene.....	13	9	45.0	14.0	3.4	1914	South Bend, Wash.....
50	221257		Ga. s.	Boomer.....	8	5	30.6	9.2	4.0	1920	Seattle, Wash.....
51	231894		Ga. s.	Boorichaboo.....	22	14	53.2	11.4	5.7	1932	Brooklyn, N. Y.....
52	227847		Ga. s.	Boots.....	8	7	32.1	10.9	3.7	1928	Parkertown, N. J.....
53	230407		Ga. s.	Boots.....	17	12	54.0	13.5	4.2	1931	Susan, Va.....
54	221395		Ga. s.	Borinqueno.....	10	8	38.0	11.6	3.8	1921	Fajardo, Puerto Rico.....
55	3583		Ol. s.	Boston.....	11	5	50.2	10.9	3.6	1893	Chicago, Ill.....
56	208239	WLEJ	Ol. s.	Boston.....○	255	113	114.3	22.5	11.6	1910	Quincy, Mass.....
57	213338		Ol. s.	Boston II.....	30	20	53.2	13.6	6.0	1915	Ballard, Wash.....
58	228023	WTBG	Ol. s.	BOSTON COLLEGE.....+○	241	111	111.0	23.0	11.4	1928	Bath, Me.....
59	223680		Ol. s.	BOSTON SOCONY.....+	1,199	753	252.9	40.1	12.8	1924	Camden, N. J.....
60	223882	KLEL	Ga. s.	Bouncer II.....+	8	6	35.0	8.2	3.0	1902	Morris Heights, N. Y.....
61	228900		Ol. s.	Boyd.....	10	7	40.0	13.2	5.5	1929	Cedar Bayou, Tex.....
62	228025		Ga. s.	Bozo.....	37	20	55.3	17.0	5.6	1929	Bremerton, Wash.....

1 Formerly ga. s. Panamanian ga. s. Anachucuna.

2 Formerly ol. s. Ruth K.

Line No.	Service	Crew	Horse-power	Name of owner	Home port	Address of owner
1	Fsh.	10	b 50	John Rados.....	Los Angeles, Calif.....	1811 South Patton Street, San Pedro, Calif.
2	Ptl.	4	b 200	State of California.....	do.....	Division of Fish and Game, Terminal Island, Sand Point, Alaska.
3	Fsh.	4	50	Andrew Grosvold.....	Seward, Alaska.....	Sand Point, Alaska.
4	Fsh.	1	20	Alaska Packers Association (Calif.).....	Ketchikan, Alaska.....	
5	Pas.	2	35	McCoy Brothers Indian River Navigation Co. (Fla.).....	St. Augustine, Fla.....	Holly Hill, Fla.
6	Fsh.	10	b 230	Tom Mason.....	Los Angeles, Calif.....	1320 Center Street.
7	Tnk.	17	1,000	Sun Oil Co. (N. J.).....	Philadelphia, Pa.....	1608 Walnut Street.
8	Tow.	3	120	C. Miller.....	Dubuque, Iowa.....	Keokuk, Iowa.
9	Fsh.	2	24	Adolf Andersen.....	Seattle, Wash.....	Box 42.
10	Fsh.	4	20	Ship Bottom Pound Fisheries (N. J.).....	Philadelphia, Pa.....	Beach Haven Crest, N. J.
11	Tow.	5	50	Humphrey Hardison.....	Nashville, Tenn.....	3212 West End Avenue.
12	Tow.	2	45	Ohio River Sand & Gravel Co. (W. Va.).....	Pittsburgh, Pa.....	310 Grant Street.
13	Fsh.	6	b 50	A. D. Lee.....	Los Angeles, Calif.....	Long Beach, Calif.
14	Tow.	5	300	Walter G. Hougland.....	Louisville, Ky.....	c/o Kentucky Rock Asphalt Co., Bowling Green, Ky.
15	Pas.	3	60	C. D. Whitefield.....	Nashville, Tenn.....	Sheffield, Ala.
16	Fsh.	4	45	John Fred Bjorkquist.....	Grand Haven, Mich.....	Manistee, Mich.
17	Fsh.	1	45	Robert H. Wilson.....	Philadelphia, Pa.....	Fortescue, N. J.
18	Frt.	2	b100	John Zimmy.....	New York, N. Y.....	29 Stratford Place, Newark, N. J.
19	Frt.	2	1,575	Gardner J. Herbert.....	do.....	1202 Eighty-fifth Street (B).
20	Fsh.	2	25	S. R. Adams.....	Portland, Ore.....	Garabaldi, Ore.
21	Tow.	8	170	W. Horace Williams Co. (La.).....	New Orleans, La.....	833 Howard Avenue.
22	Pas.	2	120	John R. Wade.....	New York, N. Y.....	350 Lincoln Place (B).
23	Msc.	2	100	Booth Fisheries Co. (Del.).....	Seattle, Wash.....	Pier 11B, foot of Wall Street.
24	Fsh.	6	20	Alaska Pacific Salmon Corporation (Del.).....	Ketchikan, Alaska.....	
25	Fsh.	7	b 50	Anton Budrovich.....	Tacoma, Wash.....	2602 North Thirty-first Street.
26	Fsh.	5	40	Alaska Pacific Salmon Corporation (Del.).....	Ketchikan, Alaska.....	
27	Fsh.	7	60	F. A. Ilvick.....	do.....	6556 Division Avenue, Seattle, Wash.
28	Tow.	1	8	John L. Faeder.....	Seattle, Wash.....	Port Townsend, Wash.
29	Fsh.	3	75	George Kamalick.....	Chicago, Ill.....	9337 Marquette Avenue.
30	Oys.	2	12	Marlin Delo.....	New Orleans, La.....	Empire, La.
31	Pas.	2	60	John H. Plash, jr.....	Mobile, Ala.....	Bon Secour, Ala.
32	Fsh.	5	75	R. A. Ringstad.....	Ketchikan, Alaska.....	Box 351.
33	Fsh.	4	40	Charles H. Sharp.....	Seward, Alaska.....	Seldovia, Alaska.
34	Pas.	1	40	Clyde M. Roberts.....	Marshfield, Ore.....	Reedsport, Ore.
35	Pas.	1	b 12	Milton C. Henkel.....	Seattle, Wash.....	1103 Addison Street, Berkeley, Calif.
36	Fsh.	6	20	Ship Bottom Pound Fisheries (N. J.).....	Philadelphia, Pa.....	Beach Haven Crest, N. J.
37	Cod.	4	60	Walter Osborne.....	Boston, Mass.....	Summer Street, Holbrook, Mass.
38	Fsh.	2	29	Hans Westad.....	Seattle, Wash.....	1710 West Spokane Street.
39	Fsh.	1	b 40	N. F. Roessling.....	San Francisco, Calif.....	6317 Broadway Terrace, Oakland, Calif.
40	Fsh.	3	150	Libby, McNeill & Libby (Me.).....	do.....	Seattle, Wash.
41	Pas.	1	24	Lloyd Reeves.....	Philadelphia, Pa.....	Forked River, N. J.
42	Fsh.	2	b 30	Marcus Nielson.....	Seattle, Wash.....	Box 883, Raymond, Wash.
43	Tow.	1	20	J. W. Washam.....	Chattanooga, Tenn.....	Chattanooga, Tenn.
44	Fsh.	4	36	Ernest G. Smith.....	Grand Haven, Mich.....	Charlevoix, Mich.
45	Fsh.	1	40	E. Hansen.....	Seattle, Wash.....	Baine, Wash.
46	Pas.	1	24	Joseph Holmes.....	Philadelphia, Pa.....	Forked River, N. J.
47	Pas.	2	150	H. W. Scott.....	New York, N. Y.....	Clarence Avenue, Long Branch, N. J.
48	Frt.	1	27	Frank C. Silva.....	Galveston, Tex.....	Wallsville, Tex.
49	Fsh.	1	22	John D. McCowan.....	Astoria, Ore.....	Ilwaco, Wash.
50	Fsh.	1	16	J. E. Wilcox.....	Sitka, Alaska.....	c/o E. W. Harris, 1200 Westlake Avenue North.
51	Frt.	2	1,200	Newman Higbee.....	Philadelphia, Pa.....	8 South Tennessee Avenue, Atlantic City, N. J.
52	Pas.	1	20	Charles A. Sprague.....	do.....	Manahawkin, N. J.
53	Fsh.	2	35	C. G. Hudgins.....	Newport News, Va.....	Peary, Va.
54	Frt.	3	20	Jorge Bird Arias.....	San Juan, P. R.....	Fajardo, P. R.
55	Tow.	2	60	Trinity Towing Co. (Tex.).....	Houston, Tex.....	Box 5095.
56	Cod.	6	330	Massachusetts Trawling Co. (Mass.).....	Boston, Mass.....	22 Fish Pier, South Boston, Mass.
57	Tow.	3	90	American Tug Boat Co. (Wash.).....	Seattle, Wash.....	City Dock, Everett, Wash.
58	Cod.	19	400	Trawler Boston College (Mass.).....	Boston, Mass.....	21 Fish Pier, South Boston, Mass.
59	Tnk.	11	b 700	Standard-Vacuum Transportation Co. (Del.).....	New York, N. Y.....	26 Broadway.
60	Pas.	1	18	Otto F. Mintel.....	Providence, R. I.....	425 Walcott Street, Pawtucket, R. I.
61	Tow.	3	120	John M. Kilgore.....	Houston, Tex.....	Cedar Bayou, Tex.
62	Frt.	1	100	Thomas A. Petersen.....	Nome, Alaska.....	Teller, Alaska.

1 Formerly st. s. Polo.

4 Formerly st. s. Ripple.

Line No.	Official No.	Signal and radio-call letters	Rtg	Name of vessel	Tonnage		Register dimensions			When built	Where built
					Gross	Net	Length	Breadth	Depth		
1	206924	KLPP	Ol. s.	Brac.....	18	12	43.2	11.7	4.3	1909	Seattle, Wash.....
2	221829		Ol. s.	Brae Burn.....	87	53	104.6	14.7	7.9	1918	Wilmington, Del.....
3	230481		Ol. s.	Braeside.....	39	14	57.8	16.4	8.5	1931	Huntington Harbor, N. Y.....
4	218051	KGNT	Ga. s.	Brandt, Jr.....	13	6	36.6	13.6	2.6	1919	New Orleans, La.....
5	3530		Ga. s.	Brant.....	29	28	60.0	18.7	4.6	1897	Roanoke Island, N. C.....
6	203987		Ga. s.	Brant.....	13	9	48.5	12.7	2.9	1907	Bellingham, Wash.....
7	219008		Ga. s.	Brant.....	18	15	44.3	12.6	3.0	1920	Atlantic, N. C.....
8	229449		Ol. s.	Brant.....	83	29	77.1	18.8	7.1	1930	Oakland, Calif.....
9	230917	WFFV	Ga. s.	Brant.....	9	6	34.0	10.0	3.2	1929	Atlantic, N. C.....
10	222726		Ga. s.	Bravo.....	13	10	34.5	10.7	4.6	1913	Ballard, Wash.....
11	227099		Ga. s.	Braxton.....	8	7	32.1	9.5	2.5	1927	Atlantic, N. C.....
12	220378		Ol. s.	Braxos.....	15	10	39.8	12.9	4.8	1920	Freeport, Tex.....
13	213635		Ga. s.	Breaker.....	257	181	88.6	26.4	6.8	1916	Seattle, Wash.....
14	3924		Ga. s.	Breakwater.....	14	12	47.0	16.0	3.5	1902	Greenport, N. Y.....
15	229947		Ol. s.	Bremen.....	127	71	79.3	22.6	8.8	1930	Los Angeles, Calif.....
16	230923		Ga. s.	Bremen.....	15	9	43.9	13.8	3.1	1930	Golden Meadow, La.....
17	231852		Ol. s.	Bremen.....	16	11	40.8	13.6	4.4	1929	Fernandina, Fla.....
18	229876		Ga. s.	Bremerton.....	11	7	31.9	10.1	5.2	1930	Manette, Wash.....
19	226189		Ol. s.	Brenton.....	29	20	60.3	13.0	6.5	1909	Muskegon, Mich.....
20	225768		Ga. p.	Brewster Ferry.....	22	19	51.6	14.0	3.6	1926	Brewster, Wash.....
21	200474		Ol. s.	Bride.....	44	34	58.4	20.1	4.1	1903	De Lisle, Miss.....
22	220123		Ol. s.	Bride.....	12	8	42.3	11.0	4.1	1920	Aberdeen, Wash.....
23	224115		Ga. s.	Bridgeport.....	8	5	32.6	10.3	2.4	1924	Chauvin, La.....
24	231793	Ol. s.	BRIDGEPORT.....	160	109	88.2	23.1	10.1	1932	Camden, N. J.....	
25	215809	Ga. s.	Bridget.....	14	11	36.7	10.1	4.4	1910	Grand Marais, Minn.....	
26	232554	Ol. s.	Bridgit.....	22	9	52.7	14.5	6.1	1933	Antioch, Calif.....	
27	3581	KOWS	Ga. s.	Brigantine.....	67	58	86.0	18.0	4.8	1893	Philadelphia, Pa.....
28	222800		Ga. s.	Bright Eye.....	30	25	54.6	18.4	3.7	1919	Bay Shore, N. Y.....
29	230736		Ga. s.	Bright Eye II.....	15	10	39.0	12.5	5.0	1931	Patchogue, N. Y.....
30	2075		Ga. s.	Brilliant.....	22	11	52.0	15.8	5.4	1835	Essex, Mass.....
31	236138		Ol. s.	BRILLIANT.....	0, 131	5, 561	480.5	66.0	36.8	1930	Chester, Pa.....
32	219973		Ol. s.	Brimstone.....	91	62	76.8	19.0	8.6	1920	Whitehall, N. Y.....
33	223577		Ol. s.	Brisk.....	44	37	59.8	15.4	7.7	1924	Seattle, Wash.....
34	227502		Ol. s.	Bristol.....	42	19	60.9	17.2	7.4	1929	Sausalito, Calif.....
35	207061		Ga. s.	Broadwater.....	10	6	46.0	11.0	4.2	1909	Bullmore, Md.....
36	220265		Ol. s.	Broadway.....	42	28	55.5	15.6	7.2	1920	Dockton, Wash.....
37	223953	Ga. s.	Broadway.....	10	7	36.2	11.9	3.0	1923	Cut Off, La.....	
38	214017	Ol. s.	Brookfield.....	15	10	57.8	15.0	3.4	1916	Astoria, Ore.....	
39	107509	Ga. s.	Brook Green.....	29	23	61.0	19.2	4.6	1899	Beaufort, N. C.....	
40	230156	Ol. s.	Brookline.....	211	81	116.2	23.4	11.5	1931	Essex, Mass.....	
41	211950	Ga. s.	Brooklyn.....	20	13	44.3	13.1	5.3	1914	Tacoma, Wash.....	
42	220587	Ol. s.	Brooklyn.....	35	24	58.9	15.5	6.1	1920	Brooklyn, N. Y.....	
43	233245	Ga. s.	Broqueman.....	13	9	32.6	10.8	5.2	1934	Port Clinton, Ohio.....	
44	205185	Ga. s.	Brother Jonathan.....	9	6	39.9	12.0	4.5	1908	Sausalito, Calif.....	
45	214688	Ga. s.	Brothers.....	19	13	39.2	11.9	6.1	1917	Tacoma, Wash.....	
46	231285	Ga. s.	Brothers.....	22	9	50.0	13.1	5.0	1919	New York, N. Y.....	
47	208701	Ga. s.	Brownie.....	15	10	45.0	11.2	4.6	1906	Brewer, Me.....	
48	210351	Ga. s.	Brownie.....	10	9	19.8	8.2	4.2	1901	Mount Clemens, Mich.....	
49	217891	Ga. s.	Brownie.....	9	6	36.1	10.2	4.0	1919	Bay Center, Wash.....	
50	225285	Ga. s.	Brownie.....	19	7	32.0	10.9	4.3	1925	New Orleans, La.....	
51	169978	Ga. c.	Brown's Ferry.....	19	19	60.0	16.0	2.5	1928	Pittsburgh, Pa.....	
52	3714	Ga. s.	Bruce.....	10	7	39.2	11.0	3.9	1898	Washington, N. C.....	
53	210052	Ga. s.	Bruce.....	16	15	16.0	12.2	3.2	1912	Fish Egg, Alaska.....	
54	209277	Ga. s.	Bruiser.....	7	6	41.3	10.0	3.6	1911	Poquoson, Va.....	
55	228853	Ga. s.	Brunhilda.....	31	23	52.9	13.6	5.3	1929	Salisbury, Md.....	
56	3589	Ga. s.	Brunhilde.....	6	5	32.5	13.5	3.4	1893	Patchogue, N. Y.....	
57	226651	Ol. s.	Brunvoll II.....	25	27	61.8	14.6	6.7	1927	Tacoma, Wash.....	
58	213411	Ga. s.	Bryan.....	19	15	39.0	12.6	5.1	1915	Seattle, Wash.....	
59	232527	Ga. s.	Bryn Mawr.....	9	7	35.5	9.0	4.1	1911	Anelote, Fla.....	
60	219843	Ga. s.	Bub.....	15	14	37.7	10.0	4.3	1907	Sturgeon Bay, Wis.....	
61	225703	Ga. w.	Bubbling Over.....	17	10	58.4	12.2	2.0	1920	Bowling Green, Ky.....	
62	228100	Ol. s.	Bubbling-Over.....	20	5	48.5	15.2	4.0	1925	Bloxi, Miss.....	
63	231398	Ga. s.	Buccajja.....	10	7	46.9	11.5	3.7	1924	Susan, Va.....	
64	224643	Ga. s.	Buccaneer.....	105	98	103.0	22.4	9.6	1925	Bay Point, Fla.....	

¹ Formerly ga. y. Donaldo.

² Formerly U. S. Q. M. Corps st. s. Lieut. Wm. H. Smith.

³ Formerly St. s. Whitehall.

⁴ Formerly ol. s. Martinell Fish Co. No. 2.

Line No.	Service	Crew	Horse-power	Name of owner	Home port	Address of owner
1	Fsh.	6	48	Peter Glass	Tacoma, Wash.	Gig Harbor, Wash.
2	Pas.	6	240	Neptune Boat Corporation (N. J.)	Newark, N. J.	164 Market Street.
3	Fsh.	9	675	Elizabeth C. Wall	New York, N. Y.	Huntington, N. Y.
4	Fsh.	2	10	Frederick E. Swint	New Orleans, La.	1806 Peniston Street.
5	Frt.	2	36	Frank McCabe	Charleston, S. C.	114 Rutledge Avenue.
6	Fsh.	2	50	Carlisle Packing Co. (Wash.)	Seattle, Wash.	Beach, Wash.
7	Frt.	1	20	M. J. Robinson	Beaufort, N. C.	Atlantic, N. C.
8	Fsh.	13	6300	Alaska Packers Association (Calif.)	Juneau, Alaska	111 California Street, San Francisco, Calif.
9	Fsh.	1	16	C. M. Muse	Beaufort, N. C.	Pamlico, N. C.
10	Fsh.	2	20	Erik Englyog	Petersburg, Alaska	Petersburg, Alaska.
11	Fsh.	2	16	William Fulcher	Beaufort, N. C.	Stacy, N. C.
12	Pas.	1	100	C. M. Bowman	Galveston, Tex.	Vinton, La.
13	Fsh.	5	160	Pacific American Fisheries (Del.)	Bellingham, Wash.	South Bellingham, Wash.
14	Oys.	3	75	Thomas Oyster Co. (Conn.)	New Haven, Conn.	60 South Water Street.
15	Fsh.	10	6275	Tomao Mosich	Los Angeles, Calif.	872 Nineteenth Street, San Pedro, Calif.
16	Fsh.	1	40	Adam K. Minneh	New Orleans, La.	Grand Isle, La.
17	Pas.	2	45	M. L. Gregory	Miami, Fla.	712 Southwest Fourteenth Avenue.
18	Fsh.	3	20	Severin Nelson	Ketchikan, Alaska	1816 Terry Avenue.
19	Fsh.	5	95	Percy F. Remington	Newport, R. I.	70 Church Street.
20	Fer.	1	40	McPherson Brothers Co. (Wash.)	Seattle, Wash.	Brewster, Wash.
21	Frt.	4	40	Bernard Taltavull	Gulfport, Miss.	525 East Howard Avenue, Biloxi, Miss.
22	Fsh.	2	40	John Karl	Aberdeen, Wash.	519 Tenth Street, Hoquiam, Wash.
23	Fsh.	1	14	Jonest Lirette	New Orleans, La.	c/o B. C. Store, Houma, La.
24	Tow.	4	700	Red Star Towing & Navigation Co. (W. Va.)	New York, N. Y.	21 West Street.
25	Fsh.	2	24	Emil Anderson	Duluth, Minn.	French River, Minn.
26	Tow.	1	160	Bridge Builders, (Nev.)	San Francisco, Calif.	Outer Harbor, Oakland, Calif.
27	Frt.	6	72	Stevens Line Co. (S. C.)	Charleston, S. C.	Yonges Island, S. C.
28	Fsh.	7	60	Bright Eye Fish Co. (N. Y.)	New York, N. Y.	Islip, N. Y.
29	Fsh.	7	40	do.	do.	Do.
30	Frt.	2	31	Seaport Navigation Co. (Me.)	Eastport, Me.	Milliken Wharf.
31	Tnk.	44	62,800	Standard-Vacuum Transportation Co. (Del.)	New York, N. Y.	20 Broadway.
32	Tow.	5	250	Steaming Brimstone (N. Y.)	do.	764 Court Street (B).
33	Fsh.	7	100	Amund Knutsen	Seattle, Wash.	2843 West Sixty-seventh Street.
34	Fsh.	1	6135	Union Fish Co. (Calif.)	San Francisco, Calif.	141 Clay Street.
35	Tow.	2	60	H. W. Sharpley	Cape Charles, Va.	Franklin City, Va.
36	Fsh.	8	75	Martin Johnson	Seattle, Wash.	2236 West Sixty-third Street.
37	Frt.	5	16	Gulfe J. Curole	New Orleans, La.	Cut Off, La.
38	Msc.	1	100	Brookfield Quarry & Towing Co. (Oreg.)	Astoria, Oreg.	Foot Thirty-second Street.
39	Frt.	2	35	Abraham Harriett	Georgetown, S. C.	Brook Green, S. C.
40	Cod.	20	450	Trawler Brookline (Mass.)	Boston, Mass.	191 Northern Avenue.
41	Fsh.	1	30	Alaskan Glacier Sea Food Co. (Wash.)	Petersburg, Alaska	
42	Pas.	3	60	Henry T. Rigby	New York, N. Y.	2112 Voorhees Avenue (B).
43	Pas.	1	160	Bruns, Kimball & Co. (N. J.)	do.	Fifth Avenue, corner Fifteenth Street.
44	Frt.	1	50	W. F. Wilder	San Francisco, Calif.	Third and Channel Streets
45	Fsh.	5	35	Albert Henden	Petersburg, Alaska	
46	Fsh.	3	65	L. E. Jerome	Norfolk, Va.	107 Harris Road, Craddock, Va.
47	Fsh.	1	45	George W. Beal	Jonesport, Me.	Millbridge, Me.
48	Pas.	1	55	George E. Griffin	Sault Ste Marie, Mich.	West Neebish, Mich.
49	Fsh.	1	20	A. C. Karnowsky, Jr.	Aberdeen, Wash.	2002 Simpson Avenue, Hoquiam, Wash.
50	Frt.	2	100	E. C. Fondriat	New Orleans, La.	St. Bernard, La.
51	Fer.	1	40	Lewis A. Brown	Pittsburgh, Pa.	Adah, Pa.
52	Frt.	1	30	Belhaven Stave Co. (N. C.)	Washington, N. C.	Belhaven, N. C.
53	Fsh.	1	20	Johnny Fossett	Juneau, Alaska	Hoonah, Alaska.
54	Frt.	1	30	R. S. Miller	Reedville, Va.	Colonial Beach, Va.
55	Pass.	2	250	Meyer Bellinson	Buffalo, N. Y.	140 Brunswick Boulevard.
56	Msc.	1	15	Max A. Jeffrey	New York, N. Y.	Bay Shore, N. Y.
57	Fsh.	6	58	Carl Johnson	Ketchikan, Alaska	310 South Twenty-second Street, Tacoma, Wash.
58	Fsh.	1	627	Associated Fishermen of Alaska (Alaska)	do.	
59	Pas.	1	25	Walter Topfitt	Tampa, Fla.	Tarpon Springs, Fla.
60	Fsh.	4	624	Charles Frans	Sault Ste. Marie, Mich.	742 Garden Avenue, Manistique, Mich.
61	Tow.	2	60	J. B. Farnsworth	Louisville, Ky.	Bowling Green, Ky.
62	Fsh.	4	24	Joseph Cox	Gulfport, Miss.	611 Maple Street, Biloxi, Miss.
63	Fsh.	3	21	W. H. Powell	Newport News, Va.	Crimstead, Va.
64	Fsh.	9	75	E. E. Saunders & Co. (Fla.)	Pensacola, Fla.	Palafox Street Wharf.

^a Formerly sch. Admiral.

^b Formerly U. S. Navy boat No. 6008.

^a Ibel.

^b Formerly ga. Y. Shoal Gilder.

Line No.	Official No.	Signal and radio call letters	Rig	Name of vessel	Tonnage		Register dimensions			When built	Where built
					Gross	Net	Length	Breadth	Depth		
1	229067		Ga. s.	Buccaneer	11	9	37.3	11.2	4.3	1929	Somers Point, N. J.
2	230141		Ol. s.	Buccaneer	61	41	63.9	17.6	7.8	1930	Tacoma, Wash.
3	232184		Ga. s.	Buckaroo	13	9	39.4	9.2	4.6	1927	Atlantic City, N. J.
4	233145		Ga. w.	Buckey	18	11	41.2	10.0	2.7	1934	Louisville, Ky.
5	229431		Ol. s.	Buckeye State	11	7	37.5	11.2	4.9	1930	Mantowoc, Wis.
6	229778		Ol. s.	BUCKEYE STATE	1,473	1,180	245.5	43.6	17.1	1936	Ogdensburg, N. Y.
7	231314		Ol. w.	Buckeye State	80	20	67.0	18.0	3.2	1931	Cincinnati, Ohio
8	218228		Ga. s.	Bud	10	9	35.0	10.7	4.3	1914	Boundbrook, N. J.
9	219877		Ga. s.	Bud	8	5	30.0	9.5	4.3	1920	Seattle, Wash.
10	221967		Ga. s.	Bud	7	6	35.9	9.8	3.5	1916	Long Branch, N. J.
11	213585		Ga. s.	Bud Fisher	9	6	40.0	11.5	4.2	1915	Los Angeles, Calif.
12	231063		Ga. s.	Buda	5	5	32.0	9.0	3.4	1929	Marshallberg, N. C.
13	206962		Ol. s.	Budde	21	14	38.0	15.3	4.0	1909	Patchogue, N. Y.
14	217760		Ol. s.	Buddy	55	34	64.0	17.1	7.1	1919	Gig Harbor, Wash.
15	230785		Ga. s.	Buddy	10	8	28.0	9.4	3.9	1931	Sitka, Alaska
16	231524		Ga. s.	Buddy	10	7	34.2	10.7	4.7	1832	Everett, Wash.
17	232315		Ga. s.	Buddy	14	9	37.3	11.6	5.5	1935	Friday Harbor, Wash.
18	3562		Ga. s.	Buel Muir	14	9	51.0	13.3	3.5	1892	Orlolo, Md.
19	226834		Ga. s.	Buena Vista	13	13	40.7	18.0	2.4	1927	Salem, Ore.
20	206894		Ga. s.	Buffalo	10	7	36.0	11.0	3.0	1909	Fort Lavaca, Tex.
21	224312		Ga. s.	Buffalo	21	13	51.9	10.8	3.0	1924	Churlington, Ohio
22	226094		Ga. s.	Buffalo	15	10	43.9	15.0	3.9	1925	Biloxi, Miss.
23	227481		Ga. s.	Buffalo	14	8	48.9	10.0	1.8	1927	Plaquemine, La.
24	231386		Ga. s.	Buffalo	8	8	34.8	10.0	2.8	1913	Southport, N. C.
25	202818		Ga. s.	Buffalo Bill	7	5	35.2	8.4	2.9	1905	Marshfield, Ore.
26	220603		Ol. s.	BUFFALO SOCONY	533	401	188.5	28.4	11.8	1920	Ellisboth, N. J.
27	208393		Ga. s.	Bug	11	7	33.8	10.1	4.5	1911	Port Townsend, Wash.
28	213843		Ga. s.	Bulck	9	8	33.4	10.4	3.0	1910	Apalachicola, Fla.
29	224135		Ol. s.	Bulck	39	27	47.4	13.4	5.9	1922	Marquette, Wis.
30	211066		Ga. s.	Bull Moose	16	11	41.7	13.0	5.6	1913	Seattle, Wash.
31	219359		Ga. s.	Bullmoose	11	8	44.8	11.7	2.4	1912	Chauvin, La.
32	213278		Ga. s.	Bunker	14	10	40.0	11.8	6.0	1915	Erie, Pa.
33	225580		Ga. s.	Bunble	7	5	35.8	9.7	3.6	1915	Bremerton, Wash.
34	218320		Ol. s.	Buon Vago	14	6	41.7	12.1	4.8	1919	Roseville, Calif.
35	223670	KLEM	Ol. s.	BURLINGTON SOCONY	1,199	753	252.9	40.1	12.8	1924	Chester, Pa.
36	216070		Ol. s.	Burnett	40	27	59.4	15.4	7.0	1918	Gig Harbor, Wash.
37	228225		Ol. s.	BURTON E. O'BRIEN	60	36	61.3	17.1	7.7	1929	Buffalo, N. Y.
38	207484		Ga. s.	Buster	12	8	33.6	10.5	3.2	1909	South Jacksonville, Fla.
39	210742		Ga. s.	Buster	5	5	23.0	7.6	3.2	1909	Little Swanico, Wis.
40	223137		Ol. s.	Buster	25	12	49.9	13.6	4.3	1911	Baton Rouge, La.
41	227813		Ga. s.	Buster	11	10	38.2	11.2	4.3	1917	Candlen, N. J.
42	226333		Ga. s.	Buster B.	10	6	29.4	9.7	1.8	1926	Theriot, La.
43	219170		Ga. s.	Busy Bee	9	8	35.6	11.6	3.6	1919	Sitka, Alaska
44	208720		Ga. s.	Butcher	10	7	37.5	10.1	3.7	1911	Tacoma, Wash.
45	230377		Ol. s.	Butch Lafond	24	16	39.2	12.3	5.5	1930	Mantowoc, Wis.
46	227799		Ga. s.	Buttercup	18	11	41.0	14.6	4.2	1928	Pascagoula, Miss.
47	211221		Ga. w.	Butterfly	20	14	64.9	13.0	3.0	1913	Muscatine, Iowa
48	214622		Ol. s.	Byvoo	12	8	47.4	12.5	4.3	1916	Stockton, Ala.
49	3887		Ga. s.	Bye	12	10	45.0	13.3	3.9	1901	Rock Hall, Md.
50	225909		Ga. s.	Byng II	14	11	46.0	12.0	5.3	1926	La Pointe, Wis.
51	217980		Ga. s.	Byzantine	7	6	30.8	9.4	4.1	1919	Seattle, Wash.
52	229824		Ga. s.	C. J.	7	6	26.3	8.3	3.1	1929	Naubinway, Mich.
53	221757		Ga. s.	C. F. 2	7	6	32.6	10.6	3.6	1920	LaVallette, N. J.
54	230606		Ga. s.	C. F. 2	7	6	31.6	10.2	3.6	1931	Beach Haven, N. J.
55	218230		Ga. s.	C. S.	14	12	49.6	12.5	3.8		Unknown
56	218548		Ga. s.	C. S. 1	17	10	58.2	14.0	5.0	1919	Pittsburgh, Pa.
57	221494		Ga. s.	C. S. 2	40	26	49.0	16.1	6.1	1921	do.
58	224533		Ga. s.	C. S. 3 (Steel)	36	21	64.0	16.3	5.6	1925	Charlton, Pa.
59	224351		Ga. s.	C. E. C.	10	6	39.0	11.8	2.6	1924	Houma, La.
60	209521		Ga. s.	C. H. M.	11	11	30.5	9.5	3.7	1907	Green Bay, Wis.
61	233194		Ol. s.	C. S. F.	69	47	63.4	18.8	6.3	1934	Seattle, Wash.
62	225537		Ga. s.	C. V. C.	11	7	36.0	10.2	4.8	1926	do.
63	207451		Ga. s.	C. O. Co. No. 1	21	14	43.7	11.6	4.6	1910	Port Townsend, Wash.

¹ Formerly U. S. Navy launch 6143.

^a ga. s. Buoa Vlage.
^b ga. s. Portuguese Buoa Vlage.
^c ga. s. Buoa Vlage.
^d ga. s. Portuguese Buoa Vlage.

Line No.	Service	Crew	Horsepower	Name of owner	Home port	Address of owner
1	Pas.	1	50	George Hyde, sr.	Philadelphia, Pa.	Somers Point, N. J.
2	Fsh.	8	135	Nick Milosevich.	Seattle, Wash.	1408 Forest Street.
3	Pas.	1	635	O. H. Morris.	Miami, Fla.	1329 Northwest Seventh Court.
4	Tow.	2	25	Charles V. Ciconett.	Louisville, Ky.	132 North Fourth Street.
5	Tow.	2	b 45	Great Lakes Dredge & Dock Co. (N. J.)	Duluth, Minn.	Exchange Building.
6	Frt.	17	720	Federal Motorship Corporation (N. Y.)	Buffalo, N. Y.	Marine Trust Building.
7	Tow.	3	200	Kansas City Bridge Co. (Mo.)	Kansas City, Mo.	215 West Pershing Road.
8	Pas.	2	100	Charles E. Hann	Perth Amboy, N. J.	Plainsfield, N. J.
9	Fsh.	2	12	Peter Patterson	Seattle, Wash.	Box 65.
10	Fsh.	0	18	Smith Stiles.	Philadelphia, Pa.	1152 Tatum Street, Woodbury, N. J.
11	Fsh.	2	20	W. H. Schofield.	Eureka, Calif.	Crescent City, Calif.
12	Fsh.	8	32	Fred Lewis	Beaufort, N. C.	Harkers Island, N. C.
13	Tow.	1	60	United Brokerage Co. (Del.)	Tampa, Fla.	220 West Forty-second Street New York, N. Y.
14	Fsh.	5	100	Sebastian-Stuart Fish Co. (Wash.)	Seattle, Wash.	Spokane Street Dock.
15	Fsh.	2	15	Andrew Hope	Sitka, Alaska	
16	Fsh.	1	20	E. D. Osborn	Seattle, Wash.	Route 3, Snohomish, Wash.
17	Fsh.	1	24	Chester Tift	do.	Friday Harbor, Wash.
18	Fsh.	5	22	Charles W. Conklin	Reedville, Va.	Remo, Va.
19	Per.	1	36	Marlon & Polk Counties (Oreg.)	Portland, Oreg.	Salem, Oreg.
20	Msc.	1	12	Scribner & Richardson	Corpus Christi, Tex.	Aranas Pass, Tex.
21	Tow.	1	30	Frank W. Whent	Pittsburgh, Pa.	3733 Chapline Street, Wheeling, W. Va.
22	Fsh.	2	20	Yerko Andrich	New Orleans, La.	Oiga, La.
23	Tow.	2	36	Wm. Watson	do.	Plaquemine, La.
24	Fsh.	1	26	James A. Arnold	Wilmington, N. C.	Southport, N. C.
25	Pas.	2	15	Richard Lyster	Marshfield, Oreg.	Reedsport, Oreg.
26	Tnk.	7	275	Standard Vacuum Transportation Co. (Del.)	New York, N. Y.	26 Broadway.
27	Fsh.	1	30	Edgar L. McCloskey	Ketchikan, Alaska	Box 323.
28	Oys.	2	10	C. L. Shephard	Apalachicola, Fla.	Box 71.
29	Fsh.	4	b 75	Torger Engelson	Milwaukee, Wis.	4223 Fifth Avenue, Kenosha, Wis.
30	Fsh.	6	30	Louis Larson	Seattle, Wash.	Box 118, Portage, Wash.
31	Oys.	2	16	B. P. Duncan	Galveston, Tex.	Galveston, Tex.
32	Fsh.	4	40	John Cribbins	Erle, Pa.	457 West Front Street.
33	Msc.	1	35	J. W. Hennessy (N. Y.)	New York, N. Y.	Albany, N. Y.
34	Fsh.	5	b 40	Mary Corona	San Diego, Calif.	1765 Kettner Boulevard.
35	Tnk.	16	b 700	Standard Vacuum Transportation Co. (Del.)	New York, N. Y.	26 Broadway.
36	Fsh.	3	100	Wrangell Packing Co. (Alaska)	Wrangell, Alaska	
37	Tow.	1	210	Arthur Hallwell, sr.	New York, N. Y.	221 Madison Avenue, Clifton, N. J.
38	Tow.	2	55	Marine Contracting and Towing Co. (S. C.)	Charleston, S. C.	106 Concord Street.
39	Fsh.	2	57	Valentine Drzewiecki	Milwaukee, Wis.	Big Suanico, Wis.
40	Tow.	2	110	O. M. Cox Shipyard (La.)	New Orleans, La.	R. F. D. 4.
41	Fsh.	2	37	Walter I. Smith	Baltimore, Md.	North East, Md.
42	Fsh.	1	23	Charles J. Hourg, estate of.	New Orleans, La.	c/o Mrs. Charles J. Bourg, Thierlor, La.
43	Fsh.	1	12	Richard Young	Sitka, Alaska	
44	Fsh.	1	14	Harry Adams	Seattle, Wash.	2732 State Street, Everett, Wash.
45	Fsh.	2	b 50	John L. Kahlenberg	Milwaukee, Wis.	Two Rivers, Wis.
46	Fsh.	5	100	Camille Theriot	New Orleans, La.	Golden Meadow, La.
47	Tow.	1	50	Pearl T. Moss	Memphis, Tenn.	Clarendon, Ark.
48	Tow.	2	100	Annie M. Murphy	Mobile, Ala.	19 North Anne Street.
49	Frt.	2	25	Wm. Mercer	Baltimore, Md.	Rock Hall, Md.
50	Pas.	3	50	Howard Russell	Duluth, Minn.	La Pointe, Wis.
51	Fsh.	1	12	John Moberg	Ketchikan, Alaska	Box 282.
52	Fsh.	2	40	Isaac Goudreau	Sault Ste. Marie, Mich.	Gulliver, Mich.
53	Fsh.	0	20	William H. Danlowor	Philadelphia, Pa.	Beach Haven Terrace, N. J.
54	Fsh.	5	20	do.	do.	do.
55	Pas.	1	38	Poldy Nottelmann	Newark, N. J.	24 Pine Terrace, East Short Hills, N. J.
56	Tow.	2	150	Carnegie Steel Co. (N. J.)	Pittsburgh, Pa.	434 Fifth Avenue.
57	Tow.	2	150	do.	do.	do.
58	Tow.	2	150	do.	do.	do.
59	Fsh.	2	20	Constant Callahan	New Orleans, La.	Cut Off, La.
60	Fsh.	2	15	Peter Lafave	Milwaukee, Wis.	709 Willow Street, Green Bay, Wis.
61	Fsh.	7	135	Chatham Strait Fish Co. (Wash.)	Seattle, Wash.	Smith Tower.
62	Fsh.	1	20	Einar F. Mikkelsen	do.	6818 Thirty-fourth Street.
63	Tow.	1	50	Chas. F. Gilbert	do.	Mercer Island, Wash.

¹ Formerly of s Walter F. Mattich.

Motor Vessels

Line No.	Official No.	Signal and radio call letters	Rig	Name of vessel	Tonnage		Register dimensions			When built	Where built
					Gross	Net	Length	Breadth	Depth		
					Feet			Feet			
1	221956		Ga. s.	C. F. Co. 3	6	6	33.9	9.2	3.3	1910	Long Branch, N. J.
2	216394		Ol. s.	C. R. P. A.	30	20	58.8	16.4	5.0	1918	Astoria, Ore.
3	220819		Ol. s.	C. R. P. A. No. 2	36	19	59.5	15.1	6.4	1920	do.
4	229459		Ga. s.	C. Columbus	15	7	41.4	13.0	5.2	1918	San Diego, Calif.
5	125086		Ol. s.	C. Kern	32	24	64.7	20.3	5.1	1881	Baltimore, Md.
6	228349		Ol. w.	C. Logsdon	39	22	56.0	13.0	2.8	1921	Beardstown, Ill.
7	221793		Ol. s.	C. McLeod	55	37	61.9	20.3	5.0	1921	Palatka, Fla.
8	232134		Ol. w.	C. A. Henderson	15	15	44.8	13.3	2.2	1933	Kenova, W. Va.
9	227876		Ol. w.	C. A. IRVIN	68	46	74.0	18.0	4.2	1928	Nashville, Tenn.
10	232803		Ol. s.	C. A. Jording	176	119	123.1	22.4	9.8	1929	Mahone Bay, N. S.
11	228223		Ga. s.	C. A. Lookerman	35	28	58.7	17.8	5.5	1923	Compton, Md.
12	126467		Ol. s.	C. A. Melster	19	5	51.0	13.5	6.0	1937	Grand Haven, Mich.
13	127686		Ga. s.	C. B. Smith	30	20	52.9	12.9	6.0	1902	Everett, Wash.
14	220925		Ga. s.	C. D. Parker	14	9	35.1	11.8	3.8	1924	St. Marys, Ga.
15	128699		Ol. s.	C. E. Redfern	720	494	181.0	35.0	13.1	1890	West Bay City, Mich.
16	216722		Ol. s.	C. E. Wright	34	24	59.5	16.6	5.7	1918	Deltaville, Va.
17	206789		Ga. s.	C. F. Miles	22	19	75.0	22.0	5.0	1909	Orlole, Md.
18	3941		Ol. s.	C. F. Russell	72	58	61.5	18.0	5.8	1902	do.
19	126492		Ga. s.	C. F. Wahl	14	10	39.5	15.5	3.8	1888	Atlantic City, N. J.
20	231898		Ol. s.	C. H. Austin	25	12	48.0	13.6	5.8	1932	Lake Charles, La.
21	210715		Ga. s.	C. H. Delmas	30	10	60.5	14.4	4.0	1912	Pascagoula, Miss.
22	220006		Ol. s.	C. H. Foster	19	13	40.1	12.4	4.9	1920	Ihraco, Wash.
23	126710		Ga. s.	C. H. Green	19	17	49.3	16.0	4.6	1891	Bayport, N. Y.
24	127671		Ol. s.	C. H. Mallison	20	19	65.0	17.7	4.9	1902	Orlole, Md.
25	204941		Ga. s.	C. J. Peterson	36	17	62.8	20.4	5.2	1908	Greenwich, N. J.
26	205065		Ga. s.	C. L. Faulkner	8	6	46.0	11.8	3.5	1908	Fairbanks, Md.
27	229960		Ol. s.	C. M. Brewer	22	10	54.7	14.5	5.2	1930	Prosper, Ore.
28	222817		Ga. s.	C. M. Riggan	47	24	67.4	20.8	6.5	1923	Dorchester, N. J.
29	299389		Ol. s.	C. O. Nichols	31	12	55.6	14.9	6.2	1930	West Norfolk, Va.
30	230213		Ga. s.	C. P. Dey	105	33	87.0	20.2	7.1	1930	New Bern, N. C.
31	127058		Ga. s.	C. P. Garrett	10	10	42.0	8.0	3.7	1894	Bowlers, Va.
32	127406		Ga. s.	C. R. Prouty	8	6	32.2	12.0	3.0	1899	Indianola, Tex.
33	226951		Ol. s.	C. S. Addison, sr.	19	13	35.1	11.4	4.7	1927	West De Pere, Wis.
34	125931		Ga. s.	C. S. Conklin	70	48	55.2	18.2	5.4	1881	South Norwalk, Conn.
35	207302		Ga. s.	C. S. Solfield	40	33	55.2	18.8	5.7	1910	Toitenville, N. Y.
36	207969		Ga. s.	C. W. Drannek	11	8	52.5	9.5	3.4	1910	Deltaville, Va.
37	127462		Ga. s.	C. W. Feldeman	13	8	42.1	14.6	3.4	1900	Dreka, Va.
38	213158		Ga. s.	C. W. Hand	35	18	60.7	19.8	5.0	1915	Solomons, Md.
39	220335		Ga. s.	C. W. Hopkins	20	9	49.2	12.6	4.8	1920	Poquoson, Va.
40	228018		Ol. s.	C. W. Powers	42	29	68.0	17.0	4.6	1923	Cardenas, Cuba.
41	207415		Ga. s.	C. W. Turner	14	10	55.4	12.0	4.0	1910	Duluth, Minn.
42	115439		Ga. s.	C. and B. Campbell	31	13	53.8	19.4	5.5	1876	Marion Hook, Pa.
43	126343		Ga. s.	C. and H. Elmer	12	10	35.2	15.2	4.0	1886	Fairton, N. J.
44	232283		Ga. s.	C. and T. Boerum	22	15	57.6	14.1	3.9	1932	Islip, L. I., N. Y.
45	224773		Ga. s.	C. & T. Ferry	8	6	31.1	7.8	2.4	1925	Cloverport, Ky.
46	126203		Ga. s.	C. W. & S. Peace	21	11	47.3	18.0	4.9	1884	Cedarville, N. J.
47	211191		Ol. s.	C. Washington Colyer	43	41	61.0	19.2	5.6	1913	Morehead City, N. C.
48	213877		Ga. s.	Cable		23	47.0	15.0	6.	1916	Port Jefferson, N. Y.
49	127443		Ga. s.	Cachalot	8	8	37.0	11.8	5.0	1900	Osterville, Mass.
50	200997		Ga. s.	Cachalot	8	7	40.5	10.0	4.5	1901	Tiverton, R. I.
51	231813		Ga. s.	Cachalot	14	10	48.0	14.0	4.8	1932	Bay Head, N. J.
52	3872		Ga. s.	Caddle	14	11	48.2	16.8	4.0	1901	Patchogue, N. Y.
53	212817		Ga. w.	Caddo	21	20	60.8	16.0	2.7	1914	Shreveport, La.
54	231481		Ga. s.	Cadet	11	8	33.8	10.5	4.9	1932	Lower Bank, N. J.
55	232425		Ga. s.	Cadet	9	7	38.5	9.0	4.5	1925	Oakland, Calif.
56	127657		Ga. s.	Caesar	13	9	36.0	11.0	5.9	1902	Ballard, Wash.
57	232083		Ol. s.	CALLOU	60	35	64.0	18.0	7.3	1933	Beaumont, Tex.
58	227923		Ga. s.	Calanthe	12	10	41.6	8.3	2.8	1908	West De Pere, Wis.
59	206056		Ol. s.	Calthe	13	9	43.0	13.3	4.0	1907	Lopez, Wash.
60	230704		Ga. s.	Calcoam	9	6	30.0	10.5	3.8	1918	Princess Bay, N. Y.
61	227374		Ol. s.	Caleb Haley	70	48	67.0	17.5	8.5	1928	Houghton, Wash.
62	214813		Ga. s.	Calendar	30	24	51.8	14.3	6.3	1917	Tacoma, Wash.
63	201737		Ga. s.	Callban	13	10	39.0	17.0	2.8	1905	Port Orange, Fla.
64	216076	WQBR	Ol. s.	CALICHE	4,767	2,923	364.9	51.0	29.0	1918	Gloucester, N. J.
65	206181		Ol. s.	California	33	8	58.2	14.1	7.3	1910	San Francisco, Calif.
66	212330		Ol. s.	California	29	20	50.5	14.5	6.1	1914	Tacoma, Wash.

¹ Formerly ga. s. Sicilia.

² Formerly ol. w. Catherine D.

³ Formerly ga. s. Bernadette.

⁴ Formerly Hondurlan ga. s. (Nenasande, Evelyn D.)

⁵ Formerly schooner Sarah A. Melson.

Motor Vessels

251

Line No.	Service	Crew	Horse-power	Name of owner	Home port	Address of owner
1	Fsh.	1	20	Winchester Holland	Wilmington, Del.	R. F. D. 1, Milton, Del.
2	Fsh.	1	80	Columbia River Packers' Association (Oreg.)	Astoria, Oreg.	252 Front Street.
3	Fsh.	3	60	do.	do.	do.
4	Frt.	3	40	Keico Co. (Del.)	San Diego, Calif.	530 West Sixth Street, Los Angeles, Calif.
5	Frt.	2	60	J. L. Bradshaw	Newport News, Va.	Messick, Va.
6	Tow.	1	60	Curtis Logsdon	Peoria, Ill.	617 West Main Street, Beardstown, Ill.
7	Frt.	5	60	Suwanee S. S. Co. (Fla.)	Jacksonville, Fla.	Foot Catherine Street.
8	Fer.	1	15	Claud A. Henderson	Pittsburgh, Pa.	Kenova, W. Va.
9	Tow.	4	6150	Alpha Portland Cement Co. (N. J.)	St. Louis, Mo.	Arcade Building.
10	Frt.	3	120	Charles A. Jording	Baltimore, Md.	500 Key Highway.
11	Frt.	2	48	C. A. Loockerman	Crisfield, Md.	Route 1.
12	Cod.	5	60	Eugene Lafond	Gloucester, Mass.	55 Western Avenue.
13	Tow.	4	125	Peck Bros. Towing Co. (Wash.)	Seattle, Wash.	1418 Grand Avenue, Everett, Wash.
14	Plt.	2	40	A. O. Anderson	Brunswick, Ga.	
15	Frt.	11	240	Norris R. Wentworth	Port Huron, Mich.	Bay City, Mich.
16	Frt.	1	60	J. T. Willett	Crisfield, Md.	W. Chesapeake Avenue.
17	Misc.	2	24	E. T. Rooks	Cape Charles, Va.	Cheriton, Va.
18	Frt.	4	54	Chatham Oyster Co. (Ga.)	Savannah, Ga.	401 West Bay Street.
19	Frt.	2	32	Jasper W. Mitchell	Jonesport, Me.	Millbridge, Me.
20	Tow.	3	170	Glooney Construction & Towing Co. (La.)	Lake Charles, La.	
21	Fsh.	6	30	Hibbs Fish Co. (Fla.)	Tampa, Fla.	St. Petersburg, Fla.
22	Fsh.	1	35	Columbia River Salmon Co. (Oreg.)	Astoria, Oreg.	112 Front Street.
23	Frt.	2	35	Haskin L. Samuelson	Perth Amboy, N. J.	Box 131, Brevort Avenue, Leonardo, N. J.
24	Frt.	2	46	E. R. Daniels	Elizabeth City, N. C.	Wanchese, N. C.
25	Oys.	8	50	John C. Peterson	Philadelphia, Pa.	Port Norris, N. J.
26	Frt.	1	24	J. E. Hutchings	Reedville, Va.	Port Norris, N. J.
27	Tow.	1	160	Mountain States Power Co. (Del.)	Marshfield, Oreg.	Kilmarnock, Va.
28	Oys.	6	50	Edward Rigglin, Jr.	Philadelphia, Pa.	Port Norris, N. J.
29	Tow.	3	120	Chesapeake Corporation (Va.)	Newport News, Va.	West Point, Va.
30	Fsh.	22	100	C. P. Dey	Beaufort, N. C.	18 India Wharf (B).
31	Oys.	2	20	George L. Smith & Bro. (Va.)	Reelville, Va.	Sharps, Va.
32	Pas.	1	20	Sam Feraday	Houston, Tex.	Anahuac, Tex.
33	Fsh.	3	38	William A. Addison	Millwaukee, Wis.	Green Bay, Wis.
34	Oys.	7	60	H. J. Lewis Oyster Co. (Conn.)	Bridgeport, Conn.	Stratford, Conn.
35	Frt.	8	80	James J. Murray	New York, N. Y.	18 India Wharf (B).
36	Frt.	2	15	Norman Rice	Annapolis, Md.	St. Georges Island, Md.
37	Pas.	1	40	M. V. Hogue	Newport News, Va.	Yorktown, Va.
38	Oys.	3	36	Lee B. Mayhew	Philadelphia, Pa.	Cedarville, N. J.
39	Frt.	1	50	John E. Snow	Newport News, Va.	Motorun, Va.
40	Fsh.	2	60	Thompson Fish Co. (Fla.)	Key West, Fla.	Foot Margaret Street.
41	Frt.	3	45	Booth Fisheries Co. (Del.)	Duluth, Minn.	Lake Avenue South.
42	Oys.	6	24	Phillip Campbell	Philadelphia, Pa.	Newport, N. J.
43	Pas.	2	22	R. L. Jacobs	New York, N. Y.	Hempstead, N. Y.
44	Tnk.	2	50	Charles E. Boerum	do.	81 Cedar Avenue, Islip, L. I., N. Y.
45	Fer.	2	15	C. E. Tinsley	Louisville, Ky.	Cloverport, Ky.
46	Oys.	5	25	Andrew J. Halley	Philadelphia, Pa.	Port Norris, N. J.
47	Pas.	2	70	Rockaway Point Development Corporation (N. Y.)	New York, N. Y.	421 Seventh Avenue.
48	Frt.	1	42	Knut Aulin	do.	706 Forty-fifth Street (B).
49	Pas.	1	18	F. W. Hersey	Newport News, Va.	Hampton, Va.
50	Fsh.	2	24	Holder N. Wilcox	Newport, R. I.	Tiverton, R. I.
51	Pas.	2	110	Hulbert S. Johnson Boat & Engine Works (Del.)	New York, N. Y.	Bay Head, N. J.
52	Misc.	2	20	Merritt-Chapman & Scott Corporation (Del.)	do.	17 Battery Place.
53	Tow.	1	60	Standard Lumber Co. (Ark.)	Memphis, Tenn.	Pine Bluff, Ark.
54	Pas.	1	106	Max Schoenberg	Philadelphia, Pa.	Beach Haven, N. J.
55	Pas.	1	6100	Matson Navigation Co. (Calif.)	San Francisco, Calif.	215 Market Street.
56	Fsh.	1	25	Nakat Puckling Corporation (N. Y.)	Ketchikan, Alaska	Dexter Horton Building, Seattle, Wash.
57	Tow.	4	250	Texas Co. (Del.)	Wilmington, Del.	7 West Tenth Street.
58	Fsh.	1	20	Harry J. Glerke	Sault Ste. Marie, Mich.	207 North Eleventh Street.
59	Frt.	2	60	Roche Harbor Lime & Cement Co. (Wash.)	Seattle, Wash.	Pioneer Building.
60	Pas.	1	18	Carl Kirchner	Perth Amboy, N. J.	Carteret, N. J.
61	Fsh.	6	100	New England Fish Co. (Me.)	Boston, Mass.	44 Boston Fish Pier.
62	Fsh.	8	40	Tony Pecarish	Bellingham, Wash.	1023 Twelfth Street, South Bellingham, Wash.
63	Pas.	2	22	F. R. Merritt	Miami, Fla.	c/o Ga. s. Callban, Fort Lauderdale, Fla.
64	Tnk.	60	1,800	Motorship Caliche Corporation (N. Y.)	New York, N. Y.	120 Broadway.
65	Drg.	3	100	Standard Dredging Co. (N. J.)	do.	80 Broad Street.
66	Fsh.	5	60	Anton Wick	Seattle, Wash.	2766 West Sixty-fifth Street.

^a Formerly ga. s. Bivalve.
^b U. S. Navy ga. s. Bivalve.

¹ Formerly st. s. Chestnut Hill.

Line No.	Official No.	Signal and radio-call letters	Rig	Name of vessel	Tonnage		Register dimensions			When built	Where built
					Gross	Net	Length	Breadth	Depth		
1	214358		Ga. s.	California.....	22	15	47.2	13.7	5.9	1915	Los Angeles, Calif.....
2	215543		Ga. s.	California.....	22	9	49.3	13.7	6.3	1917	San Francisco, Calif.....
3	223755	WGDL	Ol. s.	California..... ¹	145	89	111.4	25.2	11.5	1924	East Boothbay, Me.....
4	227916	KOQU	Ol. s.	California..... ²	191	108	106.5	25.8	9.8	1928	San Diego, Calif.....
5	226640		Ol. s.	California II.....	52	30	63.8	17.3	7.5	1927	Los Angeles, Calif.....
6	228530		Ol. s.	CALIFORNIA STANDARD..... ³	11,246	6,953	513.5	68.2	39.5	1929	Kiel, Germany.....
7	222054	WSBR	Ol. s.	CALIFORNIAN..... ⁴	5,908	3,651	445.1	59.8	27.1	1922	Chester, Pa.....
8	211532	WACB	Ga. s.	Calista D. Morrill.....	18	9	52.0	13.6	5.0	1912	Friendship, Me.....
9	126406		Ol. s.	Calla.....	41	32	60.1	22.6	4.4	1886	Honfouca, La.....
10	111382		Ol. s.	Callo M.....	16	10	47.6	17.0	3.3	1901	De Isle, Miss.....
11	77352		Ga. s.	Callo M. Prullt.....	11	9	44.9	13.8	2.6	1899	Cape Charles, Va.....
12	221620		Ga. s.	Calumet.....	24	20	47.5	13.4	4.0	1921	Calumet, Mich.....
13	210739		Ga. s.	Calypso.....	33	22	57.0	14.0	5.5	1912	Long Beach, Calif.....
14	232319		Ga. s.	Cam.....	10	8	36.1	9.6	3.4	1912	Mare Island, Calif.....
15	205895		Ga. s.	Cambria.....	14	9	40.5	11.4	4.2	1908	Mount Vernon, Wash.....
16	212163		Ol. s.	Cambria.....	33	23	50.0	15.1	6.0	1914	Massena, N. Y.....
17	227182	WBEB	Ol. s.	Cambridge..... ⁵	173	118	115.3	23.6	11.1	1928	Essex, Mass.....
18	232691		Ga. s.	Camilla.....	14	9	42.5	11.0	5.0	1933	Cambridge, Md.....
19	127546		Ol. s.	Camphello.....	24	14	63.4	16.5	6.0	1901	Lubec, Me.....
20	208191		Ga. s.	Cannadohta.....	13	9	44.9	12.1	4.8	1010	San Pedro, Calif.....
21	224165		Ga. s.	Cantury Bird.....	24	14	52.8	16.0	4.5	1924	Amburg, Va.....
22	228258		Ga. s.	Canco.....	77	52	73.5	16.0	6.3	1929	Seattle, Wash.....
23	231708		Ga. s.	Canocus.....	9	6	37.5	10.7	3.7	1932	Essexville, Mich.....
24	227283		Ga. s.	Canuk.....	17	14	44.0	12.2	3.7	1926	Tampa, Fla.....
25	232449		Ga. s.	Can.....	8	7	30.0	8.6	4.7	1919	Roche Harbor, Wash.....
26	228349		Ol. s.	Cape Ann.....	70	63	82.6	20.2	10.2	1920	Essex, Mass.....
27	232141		Ol. s.	Cape Canaveral.....	15	6	41.5	12.7	3.9	1920	Fernandina, Fla.....
28	203058		Ga. s.	Cape Cod Socony.....	12	9	44.0	12.5	4.5	1906	Fall River, Mass.....
29	215161		Ga. s.	Cape Ulitka.....	23	19	50.1	13.2	5.2	1917	Seattle, Wash.....
30	217026		Ga. s.	Capella.....	7	6	30.0	7.7	3.5	1918	do.....
31	227270		Ol. s.	Capella.....	16	7	39.2	11.5	5.8	1928	Astoria, Oreg.....
32	225084		Ga. s.	Capital.....	11	7	34.6	11.8	3.1	1925	Ghanvin, La.....
33	223891		Ol. s.	Capitol.....	148	91	68.8	23.7	8.1	1924	Dockett, Wash.....
34	208722		Ga. s.	Capton.....	40	27	52.6	16.0	7.2	1911	Manitou, Wash.....
35	219431		Ga. s.	Captl.....	9	7	37.7	9.5	2.6	1919	Houma, La.....
36	5943		Ga. s.	Captain.....	21	17	54.3	17.7	4.6	1871	Hayport, N. Y.....
37	127473		Ga. s.	Captain.....	22	18	45.7	17.8	4.7	1900	Greenport, N. Y.....
38	214985		Ol. s.	Captain.....	15	6	41.6	12.0	5.3	1917	Beaumont, Tex.....
39	215721		Ga. s.	Captain.....	45	37	70.5	16.6	5.4	1917	Morehead, N. C.....
40	231282		Ga. s.	Captain.....	14	11	44.6	10.7	4.8	1931	Long Beach, Calif.....
41	223076		Ga. s.	Capt. Adkins.....	23	16	53.0	10.2	3.2	1923	Alexandria Bay, N. Y.....
42	150846		Ga. s.	¹⁰ Captain Al.....	31	31	63.0	10.5	4.6	1899	Beaufort, N. C.....
43	219441		Ga. s.	Captain Bill.....	15	13	46.5	16.4	3.5	1919	Miami, Fla.....
44	227575		Ga. s.	Capt. Bill.....	9	6	30.0	12.2	3.4	1915	Patchogue, N. Y.....
45	232998		Ol. s.	Captain Bing.....	82	50	69.9	18.0	9.7	1934	Seattle, Wash.....
46	233200		Ga. s.	Captain Breck.....	11	8	29.3	10.3	4.3	1934	Bayport, N. Y.....
47	229836		Ga. s.	Captain Cliff.....	14	10	49.8	10.2	4.3	1930	Alexandria Bay, N. Y.....
48	208473	KLEN	Ga. s.	CAPTAIN COLLIER.....	161	100	103.6	22.7	9.1	1911	Philadelphia, Pa.....
49	224473		Ol. s.	Captain Drum.....	40	27	77.4	15.4	7.0	1875	Wilmington, Del.....
50	222868		Ga. s.	¹¹ Capt. Guy.....	14	10	48.0	13.3	4.5	1923	Bayshore, N. Y.....
51	208899		Ga. s.	Capt. Hml.....	19	11	47.0	11.3	8.4	1911	Beaumont, Tex.....
52	231658		Ol. w.	Captain Huth.....	22	19	51.1	14.0	2.9	1931	Franklin, La.....
53	111320		Ga. s.	¹² Captain Joe.....	23	21	53.0	14.0	4.0	1901	Ocean Side, N. Y.....
54	107514		Ol. s.	¹³ Capt. Joe II.....	26	18	66.2	15.3	4.9	1899	East Boothbay, Me.....
55	222398		Ga. s.	Capt. Johnson.....	48	38	95.4	18.4	4.4	1922	Wildwood, N. J.....
56	229290		Ol. s.	Captain Larry.....	31	16	52.7	15.0	7.2	1930	Kennebunkport, Me.....
57	209894		Ga. s.	Capt. Lew II.....	14	13	47.8	15.2	4.5	1912	Ocean City, N. J.....
58	225149		Ol. s.	¹⁴ Capt. Maguire.....	77	61	62.2	16.5	5.4	1897	Palatka, Fla.....
59	222155		Ol. s.	¹⁵ Capt. Matt.....	57	48	60.7	21.0	5.6	1922	Fairboro, N. J.....
60	229275		Ga. s.	Captain Nick.....	13	9	39.2	13.5	2.8	1929	Golden Meadow, La.....

¹ Formerly ol. y. Zodiac.² Formerly ga. y. Ruth.³ Formerly sloop Joe Wheeler.⁴ Formerly U. S. Navy ga. s. No. 1224.⁵ Formerly st. s. Amos Lay.⁶ Formerly ol. s. Marietta II.⁷ Formerly ga. s. Mary Hanson.⁸ Formerly ga. s. Hanshee.

Line No.	Service	Crew	Horse-power	Name of owner	Home port	Address of owner
1	Fsh.	3	50	Steve Malkovich.....	Los Angeles, Calif.....	San Pedro, Calif.
2	Fsh.	3	80	Frank Larco.....	do.....	Santa Barbara, Calif.
3	Plt.	6	275	San Francisco Bar Pilots Benevolent and Protective Association (Calif.).	San Francisco, Calif.....	Pier 7.
4	Fsh.	12	b 300	Manuel Silveira.....	San Diego, Calif.....	395 Lawrence Street, Point Loma, Calif.
5	Fsh.	9	b 110	Steve Malkovich.....	Los Angeles, Calif.....	San Pedro, Calif.
6	Tnk.	36	b 3,600	Standard Oil Co. of California (Del.)	San Francisco, Calif.....	225 Bush Street.
7	Frt.†	42	b 4,600	American Hawaiian S. S. Co. (N. J.)	New York, N. Y.....	90 Broad Street.
8	Pas.	1	64	Mary B. Ames.....	Rockland, Me.....	27 Pacific Street.
9	Frt.	4	70	Dendinger Transportation Co. (La.)	New Orleans, La.....	721 South Claiborne Avenue.
10	Fsh.	2	50	Southern Shell Fish Co. (La.)	do.....	Harvey, La.
11	Oys.	2	12	Joseph S. Pruitt.....	Cape Charles, Va.....	Franklin City, Va.
12	Tow.	1	50	Calumet and Hecla Consolidated Copper Co. (Mich.)	Sault Ste. Marie, Mich.....	Calumet, Mich.
13	Pas.	3	b 75	J. D. Hamilton.....	Los Angeles, Calif.....	1414 Eighteenth Street, San Pedro, Calif.
14	Pas.	1	35	Ellwood M. Hays.....	Philadelphia, Pa.....	18 West Delaware Avenue, Marcus Hook, Pa.
15	Fsh.	3	16	C. C. Christlansen.....	Juneau, Alaska.....	Cordova, Alaska.
16	Tow.	3	150	Allen N. Spooner & Son (N. Y.)	New York, N. Y.....	Pier 11, North River.
17	Cod.	12	360	Fairbanks, Morse & Co. (Ill.)	Boston, Mass.....	178 Atlantic Avenue.
18	Msc.	1	80	Roger Lyons.....	Cambridge, Md.....	305 West End Avenue.
19	Frt.	1	45	Alvin C. Ramsdell.....	Eastport, Me.....	Lubec, Me.
20	Tow.	2	75	Meritt Chapman & Scott Corporation (Del.)	Los Angeles, Calif.....	San Pedro, Calif.
21	Oys.	1	35	V. H. Machen.....	Newport News, Va.....	Mt. Jack, Va.
22	Frt.	5	350	American Can Co. (N. J.)	Seattle, Wash.....	Elliot Avenue and Vine Street.
23	Fsh.	3	100	Clarence Mertz.....	Port Huron, Mich.....	Rogers City, Mich.
24	Fsh.	2	b 150	R. J. Stavens.....	Tampa, Fla.....	Box 363, Tarpon Springs, Fla.
25	Pas.	1	16	Hoche Harbor Lime and Cement Co. (Wash.)	Seattle, Wash.....	Pioneer Building.
26	Cod.	14	140	Central Wharf & Vessels Co. (Mass.)	Glocester, Mass.....	37 Rogers Street.
27	Fsh.	2	30	John R. Hardee Jr.....	St. Augustine, Fla.....	Box 1023.
28	Msc.	1	25	Standard Oil Co. (N. Y.)	Newport, R. I.....	Walton Wharf.
29	Fsh.	7	40	New England Fish Co. (Me.)	Boston, Mass.....	44 Boston Fish Pier.
30	Fsh.	2	8	George M. Lyons.....	Wrangell, Alaska.....	
31	Fsh.	1	30	Kalle Erkilla.....	Astoria, Oreg.....	265 Taylor Avenue.
32	Fsh.	2	22	Edgar Boudwin.....	New Orleans, La.....	Houma, La.
33	Frt.	12	100	Puget Sound Freight Lines (Wash.)	Seattle, Wash.....	Canadian National Dock.
34	Fsh.	2	75	R. S. Massey.....	do.....	222 Queen Anne Avenue.
35	Fsh.	1	30	Lineet Picou.....	New Orleans, La.....	Houma, La.
36	Fsh.	3	50	J. & J. W. Elsworth Co. (N. J.)	New York, N. Y.....	Fullon Fish Market.
37	Oys.	4	b 25	Sea Coast Oyster Co. (Conn.)	New Haven, Conn.....	96 South Water Street.
38	Frt.	2	60	Sabine Towing Co. (Tex.)	Port Arthur, Tex.....	Box 282.
39	Fsh.	18	60	Brunswick Navigation Co. (N. C.)	Wilmington, N. C.....	Southport, N. C.
40	Pas.	2	175	De Luxe Water Taxi Co. (Calif.)	Los Angeles, Calif.....	1761 Water Street, Long Beach, Calif.
41	Pas.	1	80	Combined Thousand Island Boat Tours (N. Y.)	Cape Vincent, N. Y.....	Alexandria Bay, N. Y.
42	Frt.	2	30	Arindel Corporation (Md.)	Baltimore, Md.....	Pier 2, East Pratt Street.
43	Pas.	3	36	F. E. Pierce.....	Miami, Fla.....	2007 East Fourth Street, Duluth, Minn.
44	Pas.	1	16	William N. Schuster.....	New York, N. Y.....	Seaford, N. Y.
45	Fsh.	8	140	J. D. Roop.....	Seattle, Wash.....	632 Thirty-sixth Avenue, North.
46	Pas.	1	50	Maude L. Conlin.....	New York, N. Y.....	Bayport, N. Y.
47	Pas.	1	150	Earl Ward.....	Ogdensburg, N. Y.....	Alexandria Bay, N. Y.
48	Tnk.	12	b 75	Gulf Refining Co. (Tex.)	Port Arthur, Tex.....	Guif Office Building.
49	Fsh.	11	100	Dominic Tello.....	Boston, Mass.....	17 Fleet Street.
50	Pas.	2	32	Gaylord D. M. Davis.....	New York, N. Y.....	Seaford, N. Y.
51	Frt.	3	35	C. A. McKinley.....	Port Arthur, Tex.....	Beaumont, Tex.
52	Tow.	4	60	Huth Construction Co. (La.)	New Orleans, La.....	Franklin, La.
53	Pas.	3	50	Samuel Lupescu.....	New York, N. Y.....	1465 Ocean Parkway (B).
54	Pas.	2	120	Joseph A. Buckner.....	do.....	3150 Ocean Avenue (B).
55	Pas.	4	150	Ralph W. Johnson.....	Philadelphia, Pa.....	Lafayette Street, Cape May, N. J.
56	Tnk.	1	b 60	Standard Oil Co. (N. Y.)	Portland, Me.....	31 St. James Avenue, Boston, Mass.
57	Pas.	1	36	James H. Allen.....	Philadelphia, Pa.....	334 Bay Avenue, Ocean City, N. J.
58	Frt.	4	60	Suwanee S. S. Co. (Fla.)	Jacksonville, Fla.....	Foot Catherine Street.
59	Frt.	3	70	Black Eagle Fuel Oil Co. (N. Y.)	New York, N. Y.....	4211 Seventh Avenue, Brooklyn, N. Y.
60	Fsh.	1	20	Nicholas Duffy.....	New Orleans, La.....	Cut Off, La.

† Formerly ga. s. Dupont.

† a sch. Prince.

† b ga. s. Stone 5.

† a U. S. Q. M. C. Monroe.

† b U. S. Q. M. C. Captain Drum.

† Formerly ga. s. W. H. B

† Formerly ga. s. Ramsden.

† Formerly slip, Albion.

† Formerly U. S. Eng. Corps ga. s. Capt. Maguire.

† Formerly ga. s. Louis F.

Line No.	Official No.	Signal and radio-call letters	Rig	Name of vessel	Tonnage		Dimensions			When built	Where built
					Gross	Net	Length	Breadth	Depth		
					Feet						
1	218188		Ga. s.	Capt. Sam	7	6	37.5	8.5	3.4	1909	New Brunswick, N. J.
2	228235		Ol. s.	Capt. Terry	11	7	37.8	9.8	4.7	1923	Morgan City, La.
3	206669		Ol. s.	Capt. Tom's	31	15	60.0	17.6	5.6	1912	Greenwich, N. J.
4	222839		Ol. s.	Captain William	65	34	76.8	16.5	9.7	1923	Wilmington, Calif.
5	233063		Ga. s.	Capt. Ben Mitchell	10	6	38.4	12.5	3.4		Unknown.
6	224413		Ol. s.	Capt. John Smith	64	13	60.5	24.2	8.5	1925	Battery Park, Va.
7	223779		Ol. s.	Capt. E. P. Parker	27	8	55.2	14.9	5.2	1924	Astoria, Oreg.
8	231535		Ol. s.	Capt. J. W. Parker, sr	44	40	57.8	19.4	5.1	1932	Tuckerton, N. J.
9	227060		Ol. s.	Capt. O. G. Olson	67	46	78.7	17.2	8.3	1927	Tacoma, Wash.
10	217091		Ga. s.	Card No. 2	7	5	32.0	9.8	4.3	1917	West New Brighton, N. Y.
11	212315		Ga. s.	Careda	11	8	38.6	9.9	2.8	1914	Atlantic, N. C.
12	210024		Ga. s.	Carena	22	9	53.7	13.3	4.9	1912	Boothbay Harbor, Me.
13	125844		Ga. s.	Carey Saddler	19	15	53.0	15.7	4.5	1880	St. Michaels, Md.
14	201940		Ga. s.	Carib	14	13	44.4	13.6	5.1	1901	Coconut Grove, Fla.
15	219613		Ga. s.	Carib	14	14	35.7	13.2	5.5	1915	St. Johns, V. I.
16	226470		Ol. s.	Carl	22	15	46.8	12.5	5.0	1927	Marinette, Wis.
17	210685		Ga. w.	Carl F.	9	8	55.9	10.2	2.0	1912	Hazel, Ohio
18	213583		Ga. s.	Carl F.	23	16	48.1	13.3	4.1	1915	Bay St. Louis, Miss.
19	220109		Ga. s.	Carless	7	5	37.6	10.8	2.8	1919	Stumpy Point, N. C.
20	200387		Ga. s.	Carlisle	20	9	55.0	20.6	5.3	1903	Fairmount, Md.
21	207691		Ga. s.	Carlisle	9	9	32.9	11.1	3.4	1910	Ketchikan, Alaska
22	214998	WDFX	Ga. s.	Carlisle	81	55	80.8	20.0	4.9	1917	Bellingham, Wash.
23	210038		Ol. s.	Carlisle I.	34	23	51.6	14.9	6.1	1912	Tacoma, Wash.
24	214872		Ol. s.	Carlisle II.	42	28	59.3	19.9	5.7	1917	Bellingham, Wash.
25	231545		Ol. s.	Carlo and Vince	61	41	75.1	18.3	8.8	1932	Essex, Mass.
26	214902		Ga. s.	Carlon	18	15	42.0	12.3	5.5	1917	Seattle, Wash.
27	232150		Ga. s.	Carlos	14	10	42.7	11.2	4.5	1933	Fairhaven, Mass.
28	206116		Ol. s.	CARLOTTA	32	19	50.7	14.0	7.7	1897	Buffalo, N. Y.
29	126792		Ga. s.	Carlotta	3	5	29.4	12.2	3.5	1881	Charleston, S. C.
30	223233		Ga. s.	Carlton	18	12	51.0	13.4	4.3	1923	Crisfield, Md.
31	226313		Ga. s.	Carlton, S.	11	7	35.4	12.2	4.8	1927	Mystic, Conn.
32	228987		Ol. s.	Carmelina B.	23	7	53.1	15.2	4.6	1929	New Orleans, La.
33	229254		Ga. w.	CARMEN	15	9	40.5	13.3	2.8	1929	Jeffersonville, Ind.
34	227708		Ga. s.	Carmita	40	24	55.2	16.0	5.4	1923	New Orleans, La.
35	206538		Ga. s.	Carnation	7	6	27.8	8.4	2.9	1903	Manitowoc, Wis.
36	224753		Ga. s.	Carola	12	8	44.4	9.1	4.5		Unknown.
37	215445		Ga. s.	Carolen	27	18	40.5	13.5	6.4	1917	Tacoma, Wash.
38	126075		Ga. s.	Carolina	18	16	49.3	15.6	4.2	1882	Smymna, N. C.
39	213766		Ol. s.	Carollina	9	6	48.8	12.6	2.2	1915	Wilmington, N. C.
40	221697		Ga. s.	Carollina	80	45	62.5	19.3	7.0	1920	Elizabeth City, N. C.
41	230986		Ga. s.	Carollina	36	29	52.0	15.0	4.2	1931	Belhaven, N. C.
42	127321		Ga. s.	Carolline	14	7	41.9	10.0	3.2	1899	Helena, Calif.
43	209146		Ga. s.	Carolline	11	7	41.0	10.2	3.9	1911	Ingallston, Mich.
44	214187		Ga. w.	CAROLINE	23	20	61.3	10.5	3.0	1916	Grafton, Ill.
45	216312		Ol. s.	Carolline	109	65	107.2	19.1	6.0	1913	St. Marys, Ga.
46	221515		Ga. s.	Carolline	9	6	28.4	12.5	4.3		Unknown.
47	225551		Ol. s.	Carolline	57	23	72.1	18.2	8.5	1926	Essex, Mass.
48	227286		Ol. s.	Carolline	58	39	65.9	16.6	7.9	1928	Tacoma, Wash.
49	230735		Ga. s.	Carolline	20	13	42.6	12.3	5.8	1931	Olg Harbor, Wash.
50	231738		Ga. s.	Carolline	8	5	33.2	9.0	4.0	1927	Petersburg, Alaska
51	232370		Ga. s.	Carolline	9	6	31.1	9.4	4.0		Unknown.
52	205484		Ol. s.	Carolline Vinyard	95	40	92.2	20.5	6.2	1908	Millford, Del.
53	229378		Ol. s.	CAROLINIAN	226	157	113.9	23.0	10.1	1930	Charleston, S. C.
54	231766		Ga. s.	Carolus	12	9	33.3	10.4	4.2	1916	Wrangell, Alaska
55	207334		Ga. s.	Carolyn	14	14	42.9	13.3	4.6	1910	Charleston, S. C.
56	219493		Ol. s.	Carolyn	17	11	40.3	14.5	5.3	1919	Brunswick, Ga.
57	229077		Ol. s.	Carolyn	22	15	42.0	11.6	4.1	1920	Manitowoc, Wis.
58	231432		Ga. s.	Carolyn	9	6	36.5	11.3	2.8	1932	Hickman, Ky.
59	231819		Ga. s.	Carolyn II.	10	7	33.2	10.8	4.5	1917	Brooklyn, N. Y.
60	207393		Ga. w.	Carolyn W.	14	14	59.0	11.9	2.3	1910	Madison, Ind.
61	91867		Ol. s.	Carolyn Raye	74	50	78.7	24.2	7.1	1886	Stratford, Conn.

^a Formerly ga. s. Angler.
^b Jess B. Shaw.

³ Formerly ga. s. Fram III.
⁵ Formerly Danish slip, Carib.

Line No.	Service	Crew	Horsepower	Name of owner	Home port	Address of owner
1	Pas.	1	46	Martin D. Thomson.....	Perth Amboy, N. J.	New Brunswick, N. J.
2	Tow.	2	45	Texas Co. (Del.).....	Houston, Tex.	Box 1737, Shreveport, La.
3	Fsh.	5	175	Captain T. H. Newman.....	Miami, Fla.	228 Northwest North River Drive.
4	Tow.	2	6 300	Wilmington Transportation Co. (Calif.).....	Los Angeles, Calif.	Wilmington, Calif.
5	Pit.	2	6 40	E. R. Spiva.....	Pensacola, Fla.	c/o St. Andrews Pilots Association, Panama City, Fla.
6	Pas.	3	60	A. F. Jester.....	Newport News, Va.	Smithfield, Va.
7	Tow.	2	110	W. W. Parker.....	Astoria, Ore.	993 Franklin Avenue.
8	Oys.	5	60	J. W. Parker & Son (N. J.).....	Philadelphia, Pa.	Tuckerton, N. J.
9	Tow.	5	240	Jennie Olson.....	Tacoma, Wash.	450 Middle Waterway.
10	Pas.	1	22	Card Repair & Supply Corporation (N. J.).....	New York, N. Y.	15 Moore Street.
11	Frt.	2	16	Ralph Morris.....	Beaufort, N. C.	Atlantic, N. C.
12	Frt.	5	24	E. W. Brown Co. (Me.).....	Portland, Me.	173 Front Street, South Portland, Me.
13	Frt.	2	10	J. Edward Smith.....	Baltimore, Md.	Galesville, Md.
14	Fsh.	6	40	Christian Berntsen.....	Philadelphia, Pa.	450 West Montgomery Avenue, Wildwood, N. J.
15	Pas.	3	60	Cornelius Pantheny.....	St. Thomas, V. I.	Christiansted, St. Croix, Virgin Islands.
16	Fsh.	6	6 45	Frank F. Seidl.....	Milwaukee, Wis.	513 Kirby Street, Menominee, Mich.
17	Tow.	1	15	Pfaff & Smith Builders Supply Co. (W. Va.).....	Pittsburg, Pa.	Charleston, W. Va.
18	Oys.	3	30	C. M. Davis.....	Gulfport, Miss.	Yerger Building, Biloxi, Miss.
19	Frt.	1	16	Leslie H. Wise.....	Elizabeth City, N. C.	Stumpy Point, N. C.
20	Fsh.	2	36	W. F. Evans.....	Newport News, Va.	Hampton, Va.
21	Fsh.	1	20	Jimmy Johnny.....	Ketchikan, Alaska.	Hoonah, Alaska.
22	Fsh.	4	100	Alaska Packers Association (Calif.).....	Juneau, Alaska.	111 California Street, San Francisco, Calif.
23	Fsh.	7	50	New England Fish Co. (Me.).....	Boston, Mass.	44 Boston Fish Pier.
24	Fsh.	2	75	Carlisle Packing Co. (Wash.).....	Seattle, Wash.	Beach, Wash.
25	Cod.	10	150	Benjamin Favazzia.....	Boston, Mass.	9 Quincy Court.
26	Fsh.	7	30	Axel Enquist.....	Seattle, Wash.	Pleron, Wash.
27	Fsh.	3	300	John T. Perry.....	New Bedford, Mass.	22 Cove Road.
28	Tow.	2	100	Cowles Towing Co. (N. Y.).....	Buffalo, N. Y.	360 Ohio Street.
29	Fsh.	2	18	Clarence A. Magwood.....	Charleston, S. C.	c/o W. H. Magwood.
30	Oys.	2	26	John A. Evans, Jr.....	Crisfield, Md.	Ewell, Md.
31	Fsh.	1	40	Albert S. Hayes.....	Newport, R. I.	Block Island, R. I.
32	Tow.	3	140	Bradlee Launch & Barge Service (Ala.).....	Mobile, Ala.	Foot St. Francis Street.
33	Tow.	1	6 40	Emma Ahlering.....	Evansville, Ind.	600 East Blackford Avenue.
34	Misc.	2	65	C. I. Jones.....	New Orleans, La.	410 Ninth Street, Baton Rouge, La.
35	Fsh.	2	6 9	Urbahn Alho.....	Milwaukee, Wis.	Sturgeon Bay, Wis.
36	Pas.	2	40	Walter A. S. Littlefield.....	New York, N. Y.	New Rochelle, N. Y.
37	Fsh.	6	40	W. A. Pries.....	Ketchikan, Alaska.	
38	Pas.	4	40	R. B. Leland.....	Charleston, S. C.	McClellanville, S. C.
39	Tow.	3	30	William A. Bordeaux.....	Wilmington, N. C.	604 South Third Street.
40	Frt.	2	65	Texas Co. (Del.).....	Elizabeth City, N. C.	607 East Fearing Street.
41	Frt.	2	60	J. J. White.....	Washington, N. C.	Belhaven, N. C.
42	Pas.	1	6 30	Antonio Brown.....	San Francisco, Calif.	Petaluma, Calif.
43	Fsh.	1	36	Margaret M. Williams.....	Sault Ste. Marie, Mich.	Ingallston, Mich.
44	Pas.	1	45	High View Mining Co. (Ky.).....	Louisville, Ky.	Prentiss, Ky.
45	Fsh.	28	120	Wesley Robinson.....	Fernandina, Fla.	St. Marys, Ga.
46	Pas.	1	24	Victor Smolenski.....	New York, N. Y.	New Suffolk, N. Y.
47	Cod.	7	60	T. A. Thompson.....	Galveston, Tex.	4702 Woodrow Street.
48	Fsh.	3	120	San Juan Fishing & Packing Co. (Wash.).....	Seward, Alaska.	Uyah, Alaska.
49	Fsh.	5	6 40	J. M. Elliott.....	Tacoma, Wash.	Oig Harbor, Wash.
50	Fsh.	1	16	Chris Knutsen.....	Petersburg, Alaska.	
51	Pas.	1	28	J. D. Camp.....	Miami, Fla.	c/o Breward Bank & Trust Co., Fort Lauderdale, Fla.
52	Fsh.	30	200	Nassau Fertilizer & Oil Co. (Fla.).....	Fernandina, Fla.	
53	Tnk.	4	6 180	Texas Co. (Del.).....	Elizabeth City, N. C.	607 East Fearing Street.
54	Fsh.	2	20	C. O. Roos.....	Wrangell, Alaska.	
55	Frt.	2	15	Frank McCabe.....	Charleston, S. C.	114 Rutledge Avenue.
56	Fsh.	4	30	Dunbar Duke Co. (Ia.).....	New Orleans, La.	822 Perdido Street.
57	Fsh.	3	6 45	Gustav Mollhagen.....	Grand Haven, Mich.	St. Joseph, Mich.
58	Tow.	1	110	Kansas City Shook and Manufacturing Co. (Ark.).....	Memphis, Tenn.	Wilson, Ark.
59	Pas.	1	35	Henry G. Bulow.....	New York, N. Y.	153 Martense Street (B).
60	Misc.	1	25	(George Muscavalley.....	St. Louis, Mo.	Charleston, Mo.
61	Oys.	9	150	Long Island Oyster Farms (N. Y.).....	New York, N. Y.	Northport, N. Y.

• Formerly sch. Gussle C.
 • Formerly st. s. Queen.

• Formerly st. s. (a) Mikado.
 • Formerly st. s. (b) City Point.

Line No.	Official No.	Signal and radio-call letters	Rig	Name of vessel	Tonnage		Register dimensions			When built	Where built
					Gross	Net	Length	Breadth	Depth		
1	210684		Ga. s.	Caromar	33	30	Feet 52.4	Feet 12.6	Feet 6.2	1912	New York, N. Y.
2	227300		Ga. w.	CAR-PAR	14	12	60.2	12.1	2.2	1928	Creelsboro, Ky.
3	228022		Ol. s.	CARPIRSCOT	21	14	43.0	13.5	4.9	1926	Chicago, Ill.
4	126112		Ga. s.	Carrie	17	15	47.2	15.2	3.5	1883	Fish River, Alaska
5	127096		Ga. s.	Carrie	7	5	31.5	12.2	3.6	1902	Port Republic, N. J.
6	228210		Ga. s.	Carrie	7	5	35.7	12.4	2.6	1920	Duck, N. C.
7	232401		Ga. s.	Carrie VI	7	5	42.2	9.1	3.8	1932	Fishing Creek, Md.
8	161840		Ga. s.	Carrie V	19	8	51.9	14.4	5.5	1882	Yarmouth, Me.
9	205852		Ga. s.	Carrie B.	11	10	33.0	12.7	4.0	1906	Norwalk, Conn.
10	213216		Ga. s.	Carrie H.	12	10	29.6	12.0	4.8	1914	Port Republic, N. J.
11	230623		Ol. s.	Carrie P.	27	13	55.9	12.2	5.9	1925	Honolulu, T. H.
12	127159		Ga. s.	Carrie Coulbourn	24	16	63.2	16.5	4.9	1896	Oriole, Md.
13	218051		Ga. s.	Carrie Emma	7	5	30.3	8.6	3.5	1914	Westville, N. J.
14	211822		Ga. w.	Carrie Lee	9	8	38.4	10.6	3.3	1913	Sallne Mines, Ill.
15	232806		Ga. s.	Carrie Lol	33	6	49.3	13.4	7.1	1926	Philadelphia, Pa.
16	226388		Ga. s.	Carrie B. Welles	65	57	78.0	20.8	9.7	1920	Pensacola, Fla.
17	203720		Ol. s.	Carrie H. Still	37	29	66.8	17.6	5.2	1906	Pachogue, N. Y.
18	126674		Ga. s.	Carrie L. Whiting	14	14	57.6	15.4	4.0	1890	Crab Island, Md.
19	217374	WJFO	Ol. s.	CARRISO	3,804	2,429	340.5	48.0	24.7	1918	Long Beach, Calif.
20	127554		Ga. s.	Casanova	14	11	46.4	12.0	4.3	1901	New York, N. Y.
21	3960		Ga. s.	Cascade	21	14	47.0	12.5	4.4	1903	Seattle, Wash.
22	215303		Ga. s.	Cascade	25	20	48.6	14.0	6.3	1917	do.
23	217742		Ga. s.	Cascade	9	7	32.6	9.7	4.6	1919	do.
24	232405		Ga. s.	Cascade	7	5	36.4	8.0	3.3	1895	New York, N. Y.
25	21815		Ga. s.	Casco	24	22	55.0	15.9	4.4	1865	Pachogue, N. Y.
26	6286		Ga. s.	Cashier	21	10	64.2	17.3	4.2	1819	Cedarville, N. J.
27	207718		Ga. s.	Casilda	22	19	45.3	11.9	5.2	1920	Norwalk, Conn.
28	232582		Ga. s.	Casino (Composite)	15	10	45.0	10.0	4.8	1920	Washington, D. C.
29	202929	WFFK	Ol. s.	Caspian	94	78	88.5	22.6	10.4	1906	Essex, Mass.
30	211447		Ga. s.	Catalina Flyer	14	10	62.0	10.0	4.0	1913	Long Beach, Calif.
31	210699		Ga. s.	Cataract	9	8	30.0	9.2	4.5	1906	Manitowoc, Wis.
32	231686		Ol. s.	Catalyst	91	62	68.2	18.3	10.5	1932	Seattle, Wash.
33	126387		Ga. s.	Catherine Davls	5	5	35.0	12.0	2.3	1886	Pocomoke City, Md.
34	126926		Ga. s.	Catherine E. Shores	10	9	62.5	14.2	3.2	1892	Oriole, Md.
35	212054		Ga. s.	Catherine	14	9	35.3	10.2	4.6	1914	Seattle, Wash.
36	222220		Ga. w.	Catherine	8	6	34.2	8.0	2.0	1922	Madison, Ind.
37	223436		Ga. s.	Catherine	11	5	45.1	11.2	4.0	1923	Dare, Va.
38	223518		Ol. s.	Catherine	18	8	43.0	13.7	5.4	1923	Amesbury, Mass.
39	223520		Ga. s.	Catherine	10	7	35.7	11.7	4.1	1923	St. Marys, Ga.
40	223642		Ga. s.	Catherine	12	8	35.2	11.5	5.4	1924	Somerset, Mass.
41	225358		Ol. s.	Catherine	23	9	46.5	14.0	5.8	1926	Newcastle, Me.
42	230694		Ga. s.	Catherine	14	12	43.4	15.0	2.8	1925	Boco Grande, Fla.
43	232474		Ga. s.	Catherine	9	7	33.0	11.2	3.7	1933	Barnegat, N. J.
44	209106		Ga. s.	Catherine B.	7	6	26.0	8.5	3.0	1907	St. James, Mich.
45	223912		Ol. s.	Catherine C.	11	8	36.6	11.9	4.2	1924	Brunswick, Ga.
46	228228		Ga. s.	Catherine C.	14	11	38.5	12.1	4.9	1929	Amesbury, Mass.
47	232844		Ol. s.	Catherine F.	13	6	39.2	12.5	4.0	1920	Fernandina, Fla.
48	232934		Ga. s.	Catherine H.	10	8	35.5	10.0	3.3	Unknown	Unknown
49	229272		Ga. s.	Catherine M.	9	6	36.5	11.3	3.3	1929	Chillicothe, Va.
50	322211		Ga. s.	Catherine M.	13	7	41.9	13.3	3.8	1933	Bllox, Miss.
51	206416		Ol. s.	Catherine P.	22	7	47.0	14.0	6.4	1912	Thomaston, Me.
52	226910		Ga. s.	Catherine R.	7	5	33.0	10.4	3.8	1927	Harbor Springs, Mich.
53	201004		Ol. s.	Catherine Burke	130	68	101.0	24.2	11.2	1904	Essex, Mass.
54	222399		Ga. s.	Catherine Cryer	12	6	41.4	11.0	5.5	1922	Los Angeles, Calif.
55	227748		Ol. s.	Catherine Griffee	80	54	104.4	15.0	8.1	1918	Brooklyn, N. Y.
56	227883		Ol. s.	Catherine Paladini	51	23	72.9	18.8	7.9	1928	Alameda, Calif.
57	226881		Ol. s.	Catherine Pope	108	73	85.0	21.4	9.4	1927	Somerset, Mass.
58	211254		Ga. s.	Catherine A. Butler	21	11	53.1	14.9	5.3	1913	Eastport, Me.

¹ Formerly ga. y. Abalone.

² Formerly sloop yacht (a) Vixen.

³ Formerly sloop yacht (a) Lillas.

⁴ Formerly ga. s. W. H. Bishop.

⁵ Formerly st. s. Magunkook.

⁶ Formerly ga. s. Bismarck.

⁷ Formerly sloop Rosabell.

⁸ Formerly ga. y. Casilda.

⁹ Formerly ga. y. Porpoise.

Line No.	Service	Crew	Horse-power	Name of owner	Home port	Address of owner
1	Pas.	2	60	Arthur V. Walters.....	New York, N. Y.....	East Williston, Long Island, N. Y.
2	Tow.	1	15	A. W. Montgomery.....	Evansville, Ind.....	Rockport, Ind.
3	Tow.	2	95	Carson Pirie Scott & Co. (Ill.).....	Chicago, Ill.....	366 West Adams Street.
4	Frt.	2	16	James A. Bishop.....	Mobile, Ala.....	Barnwell, Ala.
5	Oys.	2	18	C. Edward Doughty.....	Philadelphia, Pa.....	Oceanville, N. J.
6	Fsh.	3	40	Willie R. Ethridge.....	Elizabeth City, N. C.....	Wauchese, N. C.
7	Msc.	2	75	Pelll Scott.....	Cambridge, Md.....	Wingate, Md.
8	Cod.	6	60	David E. Conrad.....	Portland, Me.....	233 Cumberland Avenue.
9	Frt.	1	25	Frank F. Upson.....	New Haven, Conn.....	111 Hallock Avenue.
10	Pas.	1	16	Nelson G. Rogers.....	Philadelphia, Pa.....	Forked River, N. J.
11	Fsh.	5	75	Oswald B. Lightfoot.....	Honolulu, T. H.....	2682 Onhu Avenue.
12	Frt.	2	12	Jeremiah Lewis.....	Cambridge, Md.....	111 Phillips Avenue.
13	Pas.	1	15	Edward C. Weber.....	Philadelphia, Pa.....	2151 Forty-third Street, Camden, N. J.
14	Pas.	1	12	Louis Mull.....	St. Louis, Mo.....	Shawneetown, Ill.
15	Pas.	3	b 60	Thomas Hester.....	San Diego, Calif.....	1505 Van Buren Street.
16	Fsh.	8	b 48	E. E. Saunders & Co. (Fla.).....	Pensacola, Fla.....	Pulaho Street Wharf.
17	Oys.	5	80	George M. Still, (N. Y.).....	New York, N. Y.....	Pier 32, East River.
18	Frt.	2	24	M. H. Lumpkin.....	Reedville, Va.....	Irrington, Va.
19	Frt.†	36	b 1,720	Carribo (Calif.).....	San Francisco, Calif.....	444 Market Street.
20	Msc.	1	37	W. A. Read.....	Tampa, Fla.....	Slip 54, Yacht Basin, St. Petersburg, Fla.
21	Fsh.	4	30	William E. Harkleroad.....	Seattle, Wash.....	Blaine, Wash.
22	Fsh.	7	45	Neis R. Eskeberg.....	do.....	6815 Thirty-fourth Avenue NW
23	Fsh.	2	16	George Zolberg.....	do.....	Coleman Dock
24	Frt.	1	25	Irina O. Brown.....	Port Townsend, Wash.....	1541 Washington Street.
25	Frt.	2	70	Randall and McMillster (Me.).....	Portland, Me.....	84 Commercial Street.
26	Oys.	6	16	Charles W. Johnson.....	Philadelphia, Pa.....	Newport, N. J.
27	Fsh.	4	150	Harold L. Belcher.....	Miami, Fla.....	61 Southwest Nineteenth Road.
28	Pas.	1	75	Charles R. Slade.....	Washington, D.C.....	303 Greenwood Avenue, Takoma Park, Md.
29	Cod.	8	130	Aspen Fish & Products Co. (N. J.).....	Philadelphia, Pa.....	Richardson Channel and Rio Grande Road, Wildwood, N. J.
30	Pas.	2	b 20	H-10 Water Taxi Co. Ltd. (Calif.).....	Los Angeles, Calif.....	Fifth Street Landing, San Pedro, Calif.
31	Mso.	2	20	Adolph Green Construction Co. (Wis.).....	Milwaukee, Wis.....	154 North Pearl Street, Green Bay, Wis.
32	Msc.	2	120	University of Washington.....	Seattle, Wash.....	c/o Paul H. Johns, Board of Regents.
33	Pas.	2	24	Shepard Behling.....	Charleston, S. C.....	Mergetts, S. C.
34	Frt.	2	20	J. E. Barnes.....	Reedville, Va.....	Coles Point, Va.
35	Fsh.	2	35	John A. Dybbinhl.....	Seattle, Wash.....	3642 Woodland Park Avenue.
36	Pas.	2	10	Freeman Brooks.....	Cincinnati, Ohio.....	Dayton, Ohio.
37	Fsh.	1	20	J. W. Walwright.....	Newport News, Va.....	Dare, Va.
38	Cod.	5	45	Patrick J. Kelly.....	Boston, Mass.....	301 Allison Street, Brighton, Mass.
39	Mso.	2	24	E. S. DuBose.....	Fernandina, Fla.....	Jacksonville, Fla.
40	Fsh.	1	27	Demetrios G. Virgines.....	Newport, R. I.....	67 Long Wharf.
41	Cod.	3	45	H. W. Ford.....	New London, Conn.....	Groton, Conn.
42	Frt.	1	35	Iroca Grande Ferry Co. (Fla.).....	Tampa, Fla.....	Iroca Grande, Fla.
43	Pas.	1	50	Roy W. Penn.....	Philadelphia, Pa.....	Waretown, N. J.
44	Fsh.	2	10	Dennis D. Boyle.....	Grand Haven, Mich.....	81 James, Mich.
45	Fsh.	2	21	Chatham Oyster Co. (Ga.).....	Savannah, Ga.....	401 West Bay Street.
46	Cod.	5	21	Casper Lucido.....	Boston, Mass.....	150 North Street.
47	Fsh.	2	b 65	J. C. Ferguson.....	Fernandina, Fla.....	27 South Fifth Street.
48	Fsh.	2	30	William Howard.....	New York, N. Y.....	2750 Cropsey Avenue (B).
49	Fsh.	2	48	Robert K. Jester.....	Capo Charles, Va.....	Chincoteague, Va.
50	Fsh.	2	65	Grego Keko.....	New Orleans, La.....	1841 Mandeville Street.
51	Fsh.	3	30	P. Hemfrid Persson.....	Philadelphia, Pa.....	317 Penn Street, Atlantic City, N. J.
52	Tow.	2	20	Charles Roe.....	Grand Haven, Mich.....	Harbor Springs, Mich.
53	Cod.	14	120	Gorton Pew Fisheries Co. (Mass.).....	Gloucester, Mass.....	327 Main Street.
54	Pt.	1	50	City of Los Angeles (Calif.).....	Los Angeles, Calif.....	City Hall.
55	Cod.	10	150	Catherine Graffen.....	Boston, Mass.....	279 North Street.
56	Fsh.	1	b 200	A. Pinadini (Calif.).....	San Francisco, Calif.....	542 Clay Street.
57	Tow.	8	300	Goodwin-O'Allagher Sand & Gravel Corporation (N. Y.).....	New York, N. Y.....	551 Fifth Avenue.
58	Pas.	3	28	Frank M. Perrin.....	Portland, Me.....	34 Rowena Street, Worcester, Mass.

(a) sch. Norseman.
 † Formerly (b) Norwegian ga. s. Norseman.
 ‡ Formerly (c) ga. s. Advance.
 § Formerly (d) ga. s. Saint Joseph.
 ¶ Formerly (e) ga. s. U. S. Navy launch 5142.

¶ Formerly ga. s. Onaway.
 § Formerly (a) U. S. Navy oil. s. subchaser No. 39.
 ¶ Formerly (b) ol. s. Nancy II.
 § Formerly (c) ol. s. Betty.

Motor Vessels

Line No.	Official No.	Signal and radio-call letters	Rig	Name of vessel	Tonnage		Register dimensions			When built	Where built
					Gross	Net	Length	Breadth	Depth		
1	212226		Ga. s.	Catherine M. Butler.....	21	11	53.0	15.0	5.3	1914	Eastport, Me.....
2	224325		Ol. s.	Catherine M. Wedmore....	37	25	56.3	18.2	6.0	1924	West Mystic, Conn...
3	224709		Ol. s.	Cathlamet.....	53	44	64.9	24.9	6.2	1925	Portland, Oreg.....
4	127284		Ga. s.	Cathlamet.....	16	11	46.0	16.5	4.0	1898	Myrna, N. C.....
5	212843		Ga. s.	Cathlamet.....	14	13	38.2	14.3	3.8	1914	Mount Pleasant, S. C.
6	200004		Ga. s.	Cavalier.....	8	6	30.0	9.7	4.7	1903	New Haven, Conn.....
7	206641		Ga. s.	Cavalier.....	18	11	49.8	18.2	3.7	1909	Biloxi, Miss.....
8	227052		Ol. s.	Cavalier.....	39	16	59.0	16.9	6.3	1927	West Norfolk, Va.....
9	221266		Ga. s.	Caven Point.....	14	9	46.7	14.3	4.4	1920	Arverne, N. Y.....
10	228799	KLEP	El. s.	CAYUGA SUN.....*	499	307	159.3	31.1	11.2	1929	Chester, Pa.....
11	231727		Ol. s.	Cecil May Adams.....	182	110	107.6	30.1	10.2	1932	Norfolk, Va.....
12	218995		Ga. s.	Cecelia M.....	6	5	28.0	8.2	3.3	1914	West De Pere, Wis.....
13	127197		Ga. s.	Cecelle.....	6	6	29.5	12.9	3.5	1897	Patchogue, N. Y.....
14	226327		Ga. s.	Cecelle.....	9	5	36.0	11.5	2.7	1926	Chauvin, La.....
15	232521		Ga. s.	Cecelle.....	8	6	38.0	10.1	2.7	1933	Marshallberg, N. C.....
16	207506		Ga. s.	Cedric.....	11	7	32.5	11.4	3.2	1910	Keyport, Wash.....
17	232375		Ga. s.	Cela.....	13	8	40.5	12.3	3.7	1932	Houma, La.....
18	232799		Ol. s.	Celeste.....	13	5	38.8	12.0	4.0	1928	Fernandina, Fla.....
19	222657		Ol. s.	Celestine.....	70	54	104.3	14.9	8.3	1918	Boston, Mass.....
20	213791		Ga. s.	Cella M.....	9	8	36.8	11.6	6.0	1915	Vinalhaven, Me.....
21	206593		Ol. s.	Celt.....	43	29	62.5	15.8	7.2	1912	Seattle, Wash.....
22	224626		Ga. s.	Celt.....	13	8	35.0	12.2	5.9	1925	Mystic, Conn.....
23	209524		Ga. s.	Celtic.....	58	39	72.0	17.0	7.5	1912	Seattle, Wash.....
24	227189		Ol. s.	Celtic.....	57	39	62.1	17.1	8.2	1928	Tacoma, Wash.....
25	233100		Ol. s.	CELTIC.....*	121	82	83.5	21.5	11.2	1934	Groton, Conn.....
26	125479		Ga. s.	Centennial.....	20	17	43.6	15.1	4.0	1876	Key West, Fla.....
27	218611		(Ga. s.)	Central.....	40	27	60.2	18.5	4.8	1919	Clinton, Wash.....
28	220937		Ga. w.	Central.....	21	14	56.4	12.4	2.5	1920	Clarlington, Ohio.....
29	201538		Ga. s.	Century.....	10	7	37.0	14.0	4.0	1904	Sobrante, Calif.....
30	206417		Ga. s.	Ceres.....	36	24	54.0	15.7	5.2	1911	Anacortes, Wash.....
31	216945	KLEQ	Ol. s.	CERRITO.....	400	259	155.0	25.4	12.6	1918	San Juan, P. R.....
32	219330	KLER	Ol. s.	Cethana.....	2,341	1,777	262.5	46.3	21.8	1918	Olympia, Wash.....
33	206314		Ga. s.	Cetus.....	10	7	35.8	10.3	4.6	1910	Baltimore, Md.....
34	227525		Ga. s.	Ceylon.....	7	5	31.6	9.1	4.0	1923	Ketchikan, Alaska.....
35	206595		Ol. s.	Chacon.....	58	39	72.0	17.0	7.5	1912	Seattle, Wash.....
36	215992		Ga. s.	Chacon.....	52	35	55.8	16.4	7.6	1918	Tacoma, Wash.....
37	227765		Ol. s.	Chahunta.....	101	69	71.5	21.5	9.4	1928	Winstlow, Wash.....
38	141093		Ol. s.	Challenge.....	17	11	52.6	14.2	3.8	1890	Portland, Oreg.....
39	206420		Ga. s.	Challenge.....	10	7	37.1	8.5	2.6	1909	Bellingham, Wash.....
40	211988		(Ga. s.)	Challenger.....	12	11	36.0	11.2	4.3	1914	Sturgeon Bay, Wis.....
41	215061		Ga. s.	Challenger.....	9	8	29.5	9.2	3.5	1915	Oconto, Wis.....
42	217003	WNII	Ol. s.	CHALLENGER.....*⊕	7,650	5,825	410.0	66.0	29.0	1918	Alameda, Calif.....
43	229386		Ol. s.	Challenger.....	19	13	43.9	12.3	6.2	1930	Tacoma, Wash.....
44	232300		Ga. s.	Chambarri.....	8	5	38.9	9.0	3.6	1933	Oxford, Md.....
45	228149		Ol. s.	CHAMBERS BROS.....	41	28	48.8	14.5	5.2	1928	Sturgeon Bay, Wis.....
46	5488		Ga. s.	Champion.....	44	40	64.5	23.0	4.5	1867	San Francisco, Calif...
47	206282		Ga. s.	Champlon.....	14	11	46.4	11.0	4.2	1909	Boston, Mass.....
48	223278		Ol. s.	Champlon.....	19	8	53.7	14.9	4.0	1923	Biloxi, Miss.....
49	225168		Ol. s.	Champlon II.....	49	33	59.3	16.3	7.9	1925	Quincy, Mass.....
50	229161		Ga. s.	Chanco.....	17	9	46.2	12.0	3.2	1895	Hampton, Va.....
51	212149		Ga. s.	Chancellor.....	20	14	38.2	12.6	5.0	1914	Seattle, Wash.....
52	222295		Ga. s.	CHAP.....	8	6	30.0	6.9	2.8	1922	St. Louis, Mo.....
53	110661		(Ga. s.)	Charavi.....	14	10	62.9	13.5	4.8	1890	Greenport, N. Y.....
54	141180		Ol. s.	CHARBETH T.....	25	12	57.7	18.3	5.7	1891	Baltimore, Md.....
55	227954		Ga. s.	Charity.....	11	6	36.8	11.7	4.6	1928	Pass Christian, Miss...
56	232355		Ga. s.	Charlene.....	11	11	36.3	10.1	4.0	1919	Norfolk, Va.....
57	211082		Ga. s.	Charles E.....	10	7	33.2	9.5	4.9	1913	Palatka, Fla.....
58	215622		Ga. s.	Charles I.....	9	7	32.0	10.2	3.2	1915	Naubinway, Mich.....
59	210427		Ga. s.	Charles K.....	7	5	27.0	8.5	3.2	1909	Mantowoc, Wis.....
60	223427		Ol. s.	Charles O.....	28	11	53.7	14.3	5.4	1923	Mobile, Ala.....
61	217957		Ga. s.	Charles T.....	31	26	53.7	14.3	6.2	1919	Seattle, Wash.....
62	127651		Ga. s.	Charles W.....	80	46	75.5	27.0	5.6	1902	San Francisco, Calif...

* Formerly U. S. Navy S. C. 265.

* Formerly ga. s. Surry Lumber Co. No. 1.

* Formerly st. s. La Camas.

* Formerly ga. s. H. M. Champion.

Line No.	Service	Crew	Horse-power	Name of owner	Home port	Address of owner
1	Frt.	2	36	Booth Fisheries Co. (Del.)	Eastport, Me.	Water Street.
2	Oys.	4	60	Charles K. Wedmore	New Haven, Conn.	53 Sea Street.
3	Fer.	3	60	Umpqua River Navigation Co. (Oreg.)	Marshfield, Oreg.	Reedsport, Oreg.
4	Frt.	2	10	Andrew Austin	Elizabeth City, N. C.	Hatteras, N. C.
5	Oys.	2	14	F. H. Legere	Charleston, S. C.	Moultrieville, S. C.
6	Msc.	1	40	Clarence B. Guy	New Haven, Conn.	70 Townsend Avenue.
7	Fsh.	5	25	Luk Kuljis	Guilford, Miss.	Blount, Miss.
8	Fsh.	3	80	D. M. Powell	Newport News, Va.	Halleford, Va.
9	Misc.	3	60	Lehigh Valley Railroad Co. of New Jersey, (N. J.)	New York, N. Y.	143 Liberty Street.
10	Tnk.	7	300	Sun Oil Co. (N. J.)	Philadelphia, Pa.	1608-1610 Walnut Street.
11	Fer.	5	250	J. Q. Adams	Newport News, Va.	Colonial Beach, Va.
12	Fsh.	2	12	Dorsey Greenfield	Milwaukee, Wis.	Washington Island, Wis.
13	Msc.	1	8	Joshua H. Smalling, estate of	New York, N. Y.	Babylon, N. Y.
14	Fsh.	1	15	Arthur Plerron	New Orleans, La.	Chauvin, La.
15	Fsh.	3	22	Nena Hamilton	Beaufort, N. C.	New Bern, N. C.
16	Fsh.	1	18	Beagle Packing Co. (Alaska)	Ketchikan, Alaska	
17	Fsh.	1	65	Arthur R. Cenac	New Orleans, La.	Houma, La.
18	Fsh.	2	30	N. Poll	St. Augustine, Fla.	30 St. Andrews Court.
19	Pas.	4	125	Enea Petranich	New York, N. Y.	1958 Seventy-ninth Street (B)
20	Fsh.	2	18	Loretta F. Chapman	do	1678 East Nineteenth Street (B)
21	Fsh.	2	100	Fidalgo Island Packing Co. (Me.)	Seattle, Wash.	Central Building.
22	Fsh.	1	40	Edward G. Fulle	New York, N. Y.	White Plains, N. Y.
23	Fsh.	4	125	Fidalgo Island Packing Co. (Me.)	Seattle, Wash.	Central Building.
24	Fsh.	10	135	Ole J. Edwards	Ketchikan, Alaska	Box 1104.
25	Tow.	7	550	Celtic Towboat Co. (N. Y.)	New York, N. Y.	764 Court Street (B).
26	Frt.	9	35	Thomason Fish Co. (Fla.)	Key West, Fla.	Foot Margaret Street.
27	Frt.	3	90	James E. Masterson	Bellingham, Wash.	2200 Ellis Street.
28	Tow.	1	35	Phil Glinther	Pittsburgh, Pa.	Foot Corry Street.
29	Frt.	1	b 30	H. F. Lauritzen	San Francisco, Calif.	Antloch, Calif.
30	Fsh.	2	80	C. A. Hicks	Seattle, Wash.	General Delivery.
31	Frt.	15	b 250	Harold Stanislaus Graham	San Juan, P. R.	6 Park Street, Santurce, P. R.
32	Frt.	28	b 1,000	Pacific Motorship Co. (Me.)	Seattle, Wash.	1519 Railroad Avenue South.
33	Fsh.	1	40	C. M. Stone	Wilmington, N. C.	General Delivery.
34	Fsh.	1	20	Wm. J. Pearson	Ketchikan, Alaska	
35	Fsh.	5	120	Fidalgo Island Packing Co. (Me.)	Seattle, Wash.	Central Building.
36	Fsh.	3	125	Alaska-Pacific Salmon Corporation (Del.)	Ketchikan, Alaska	
37	Tow.	4	400	Lincoln County Tug & Barge Co. (Oreg.)	Portland, Oreg.	806 American Bank Building.
38	Fsh.	2	60	Robinson Fisheries Co. (Wash.)	Seattle, Wash.	Oakes Avenue, Anacortes, Wash.
39	Frt.	1	12	Slg Arntzen	Nome, Alaska	Care Deputy Collector of Customs.
40	Tow.	1	28	Orville C. Howey	Detroit, Mich.	2749 Third Street, Trenton, Mich.
41	Fsh.	2	b 15	Emma J. Connett	Chicago, Ill.	330 Pleasant Avenue, Michigan City, Ind.
42	Frt.	30	b 3,000	Sun Shipbuilding & Dry Dock Co. (Pa.)	Philadelphia, Pa.	1608 Walnut Street.
43	Fsh.	3	80	Frank Berry	Tacoma, Wash.	2309 North Twenty-eighth Street.
44	Msc.	1	24	Frank T. Caughey	Baltimore, Md.	Oxford, Md.
45	Fsh.	5	60	Clifford D. Chambers	Milwaukee, Wis.	4919 Eighth Avenue, Kenosha, Wis.
46	Frt.	1	40	J. A. Peterson	San Francisco, Calif.	604 Eleventh Street, Antloch, Calif.
47	Misc.	1	30	William J. Champion	Newport, R. I.	27 West Pelham Street.
48	Oys.	3	30	John Lulich	New Orleans, La.	210 South Solomon Street.
49	Pas.	1	110	William J. Champion	Newport, R. I.	27 West Pelham Street.
50	Fsh.	4	30	F. W. Darling	Newport News, Va.	Hampton, Va.
51	Fsh.	8	20	Arne M. Jungord	Tacoma, Wash.	5408 South J. Street.
52	Pas.	1	40	Jewell S. Putnam	St. Louis, Mo.	1120 Morrison Avenue.
53	Pas.	3	65	Joseph Schumet	New York, N. Y.	1115 Fifty-fourth Street (B).
54	Tow.	2	70	Charles B. Tomlin	Philadelphia, Pa.	19 South Andover Avenue, Margate, N. J.
55	Fsh.	2	10	Seaborn O. Brook	New Orleans, La.	1008 Baronne Street.
56	Pas.	2	30	John G. Nelson	San Francisco, Calif.	678 Willow Street, San Jose, Calif.
57	Tow.	2	60	McArdle Corporation	Miami, Fla.	City National Bank Building.
58	Fsh.	1	14	George Frazier	Sault Ste. Marie, Mich.	Epoufette, Mich.
59	Fsh.	3	b 18	John C. Niederprim	Milwaukee, Wis.	Orpheum Building, Kenosha, Wis.
60	Tow.	3	75	Oswell & Sons (Ala.)	Mohile, Ala.	55 St. Michael Street.
61	Fsh.	2	55	Alaskan Glacier Sea Food Co. (Wash.)	Petersburg, Alaska	
62	Frt.	2	b 60	Martin Schmidt	San Francisco, Calif.	1751 Quesada Avenue.

¹ Formerly st. s. Rialto.
⁶ Formerly st. s. Lannan.

⁷ Formerly Ga. s. U. S. Navy, "No. 6648.
⁸ Formerly ga. s. Sunland.

Motor Vessels

Line No.	Official No.	Signal and radio-call letters	Rig	Name of vessel	Tonnage		Register dimensions			When built	Where built
					Gross	Net	Length	Breadth	Depth		
							Feet	Feet	Feet		
1	207356		Ga. s.	Charles W.	37	25	54.2	15.4	6.5	1910	Dockton, Wash.
2	230428		Ol. s.	Charles Aro.	21	9	43.1	12.0	4.4	1880	Orange, Tex.
3	141171		Ol. s.	Charles Beckwith III.	45	28	73.2	16.3	5.0	1891	Tottenville, N. Y.
4	223668		Ga. s.	Charles Berry, sr.	48	22	67.0	21.1	5.7	1924	Dorchester, N. J.
5	126940		Ga. s.	Chas. Feahney	24	18	49.7	20.0	4.1	1893	Bayou Tulla, Miss.
6	225613		Ol. s.	Charles Frank	16	11	47.3	13.4	4.6	1926	Manistee, Mich.
7	127470		Ga. s.	Charles Redding, Jr.	14	9	47.4	15.2	3.8	1900	Biloxi, Miss.
8	225273		Ol. s.	Charles Richard	17	10	49.3	12.6	4.8	1925	Orange, Tex.
9	219682		Ga. s.	Charles Spencer	11	7	41.7	11.0	4.0	1920	Portland, Oreg.
10	224192		Ga. s.	Charles Wright	7	5	38.7	10.5	3.2	1924	Grasonville, Md.
11	228157		Ol. s.	CHARLES A. EVANS	25	17	52.9	11.8	6.1	1929	Baltimore, Md.
12	127495		Ga. s.	Charles B. Mason	12	7	39.8	14.0	3.7	1900	Hopkins, Va.
13	226041		Ol. s.	Charles D. Leffler	248	189	114.6	24.5	10.0	1926	South Jacksonville, Fla.
14	224988		Ol. s.	Chas. E. Beckman	29	10	56.7	15.5	6.9	1925	Kennebunkport, Me.
15	223547		Ol. s.	Chas. E. Gray	13	9	34.7	12.4	4.0	1924	St. Marys, Ga.
16	117114		Ol. s.	Charles E. Olsen	15	10	49.5	13.8	4.4	1902	Brooklyn, N. Y.
17	76966		Ol. s.	Charles F. Bickel	30	20	53.8	15.0	6.2	1891	Jersey City, N. J.
18	127739		Ga. s.	Charles I. Covert	33	18	55.0	18.8	5.2	1903	Dorchester, N. J.
19	224450		Ol. s.	Charles M. Fauci II	23	16	49.6	13.3	5.5	1925	Winthrop, Mass.
20	224583		Ol. s.	Charles M. Fauci III	22	15	49.8	13.5	5.5	1925	do.
21	211491		Ol. s.	Charles O. Carlson	23	0	52.0	14.4	7.0	1913	Rockport, Mass.
22	226402		Ol. s.	Charles S. Ashley	74	29	79.0	19.0	9.2	1927	Thomaston, Me.
23	127673		Ga. s.	Chas. S. Wallace	24	16	66.4	13.0	3.8	1902	Morehead City, N. C.
24	223526		Ga. s.	Chas. S. Wallace III	94	58	90.0	20.1	7.4	1923	do.
25	127501		Ol. s.	Charles W. Lynde	66	40	84.0	20.0	5.4	1901	Patchogue, N. Y.
26	223052		Ga. s.	Charles W. Semmes	12	8	44.7	12.5	3.4	1920	Abell, Md.
27	222368		Ga. s.	Charlesbank	11	7	39.2	10.8	4.0	1917	Boston, Mass.
28	223022		Ga. s.	Charlesbank II	14	9	49.8	13.0	3.8	1918	Brooklyn, N. Y.
29	225736		Ol. s.	CHARLEVOIX	43	37	50.0	30.0	3.8	1926	Ferrysburg, Mich.
30	220708		Ga. s.	Charley Ford	8	7	30.1	9.3	3.5	1920	Georgetown, S. C.
31	211741		Ga. s.	Charlie	29	17	63.4	16.9	4.2	1913	Lenoxville, N. C.
32	225027		Ga. s.	Charlie	10	6	32.2	9.5	3.4	1926	Chassell, Mich.
33	220856	KLES	Ol. s.	CHARLIE WATSON	1,769	1,013	250.0	37.0	19.7	1920	Oakland, Calif.
34	224259		Ol. s.	Charlie White	258	208	100.0	28.0	8.9	1924	Kingston, N. Y.
35	23044		Ga. s.	Charlott	49	33	60.4	19.2	6.9	1867	Jamesport, N. Y.
36	127701		Ga. s.	Charlotte	6	6	44.6	11.9	2.8	1902	Tilghman, Md.
37	207614		Ga. s.	Charlotte	9	0	30.0	9.9	3.7	1910	Seattle, Wash.
38	220876		Ga. s.	Charlotte	53	36	59.1	21.0	6.9	1920	Salisbury, Md.
39	226372		Ol. w.	CHARLOTTE	69	60	61.1	22.6	2.7	1927	Point Pleasant, W. Va.
40	227497		Ol. s.	Charlotte	31	7	56.4	16.0	7.0	1928	Kennebunkport, Me.
41	231880		Ga. s.	Charlotte	10	6	46.4	11.5	3.7	1928	Susan, Va.
42	226223		Ga. s.	Charlotte	11	7	42.1	12.6	3.1	1933	Deltaville, Va.
43	214806		Ol. s.	Charlotte B.	71	40	74.7	18.0	7.8	1917	Seattle, Wash.
44	218506		Ga. s.	Charlotte B.	27	15	48.0	13.1	5.9	1919	Dockton, Wash.
45	223725		Ga. s.	Charlotte C.	13	10	34.5	10.0	4.7	1921	Sturgeon Bay, Wis.
46	222699		Ga. s.	Charlotte O.	19	13	37.1	16.0	5.4	1922	Brovort, Mich.
47	224967		Ga. s.	Charlton	9	6	41.6	10.8	2.3	1925	Vicksburg, Miss.
48	201248		Ga. s.	Charin	7	6	31.8	11.8	3.3	1904	Atlantic City, N. J.
49	211489		Ol. s.	Charin	26	14	75.0	11.0	4.6	1913	Prosper, Oreg.
50	127496		Ga. s.	Charmer	20	13	55.0	16.2	4.2	1901	Stralts, N. C.
51	232185		Ol. s.	Charope	18	5	41.0	14.6	5.6	1930	St. Augustine, Fla.
52	200300		Ga. s.	Charter	15	12	50.0	14.0	2.4	1903	New Orleans, La.
53	220612		Ga. w.	Chase No. 2	23	15	61.0	12.3	3.0	1920	Long Bottom, Ohio
54	218090		Ol. s.	Chaser	48	22	59.4	18.7	0.9	1919	Stapleton, N. Y.
55	231459		Ga. s.	Chassahowitzka	13	8	35.9	13.7	4.1	1932	New Orleans, La.
56	214803		Ol. s.	Chatham	32	22	54.2	14.0	6.2	1917	Seattle, Wash.

¹ Formerly ga. s. Anne J. Larsen.

² Formerly st. s. Lola M.

³ Formerly ga. s. Alex.

⁴ Formerly c. ga. s. Spray.

⁵ Formerly b. ga. s. Florence T.

⁶ Formerly c. ol. s. Viking No. 1.

Line No.	Service	Crew	Horse-power	Name of owner	Home port	Address of owner
1	Fsh.	2	55	Alaskan Glacier Sea Food Co. (Wash.)	Petersburg, Alaska	
2	Tow.	2	100	C. A. McKinley	Port Arthur, Tex.	Beaumont, Tex.
3	Tow.	1	150	Charles D. Beckwith	New York, N. Y.	Seneca Avenue and Bronx River, Bronx, N. Y.
4	Oys.	6	50	William O. Berry	Philadelphia, Pa.	Fort Norris, N. J.
5	Oys.	5	20	Elsie Taltavul	Gulfport, Miss.	525 East Howard Avenue, Biloxi, Miss.
6	Fsh.	4	120	Charles Henriksen, jr.	Grand Haven, Mich.	Charlevoix, Mich.
7	Fsh.	5	16	Bias Miljon	Gulfport, Miss.	510 Bohn Street, Biloxi, Miss.
8	Tow.	2	120	Wm. T. Burton	Lake Charles, La.	Sulphur, La.
9	Tow.	1	40	Crown Willamette Paper Co. (Oreg.)	Portland, Oreg.	301 John Adams Street, Oregon City, Oreg.
10	Msc.	1	12	Charles F. Hughes	Baltimore, Md.	604 East Pratt Street.
11	Pol.	2	100	District of Columbia	Washington, D. C.	Municipal Building.
12	Oys.	1	28	John K. Colona	Cape Charles, Va.	Chincoteague, Va.
13	Tnk.	7	200	Standard Shipping Co. (Del.)	Wilmington, Del.	30 Rockefeller Plaza, New York, N. Y.
14	Cod.	6	50	Carl Beckman	New Bedford, Mass.	202 Bedford Street.
15	Tow.	3	45	Gray Towing Co. (Ga.)	Brunswick, Ga.	1128 Norwich Street.
16	Tow.	2	100	Motor tug Charles E. Olsen (N. Y.)	New York, N. Y.	24 Stone Street.
17	Tow.	2	180	Jamaica Bay Towing Line (N. Y.)	do.	321 Beach, Seventy-third Street, Avenel, N. Y.
18	Oys.	6	45	Steelman R. Lee	Philadelphia, Pa.	Leesburg, N. J.
19	Cod.	5	45	Arthur Miller	Boston, Mass.	31 Pleasant Street, Nantucket, Mass.
20	Cod.	5	45	Charles La Rose	do.	89 Woodlawn Street, Everett, Mass.
21	Fsh.	4	65	Charles O. Carlson	New York, N. Y.	143 Harrison Avenue, Port Richmond, N. Y.
22	Fsh.	6	100	John G. Murley	New Bedford, Mass.	107 North William Street, Fairhaven, Mass.
23	Pas.	2	20	H. R. Dreggors	Tampa, Fla.	Punta Gorda, Fla.
24	Fsh.	20	180	Wallace Fisheries Co. (N. C.)	Beaufort, N. C.	Morahead City, N. C.
25	Fsh.	2	60	John H. Monsell	New York, N. Y.	Greenport, L. I., N. Y.
26	Pas.	2	30	August Glass	Perth Amboy, N. J.	650 Forest Avenue, West New Brighton, Staten Island, N. Y.
27	Pas.	1	45	James E. Chadwick	Vineyard Haven, Mass.	Edgartown, Mass.
28	Pas.	2	40	William J. Van Leer	Boston, Mass.	South Boston, Mass.
29	Frt.	2	50	Township of Eveline	Grand Haven, Mich.	Charlevoix, Mich.
30	Frt.	1	16	Ada Jayroe Bourne	Georgetown, S. C.	
31	Frt.	2	36	Samuel A. Quills	Charleston, S. C.	Mount Pleasant, S. C.
32	Fsh.	3	14	Charles Helberg	Sault Ste. Marie, Mich.	Chassell, Mich.
33	Tnk.	27	100	Standard Oil Co. of California (Del.)	San Francisco, Calif.	225 Hush Street.
34	Frt.	4	300	Standard Shipping Co. (Del.)	Wilmington, Del.	30 Rockefeller Plaza, New York, N. Y.
35	Fsh.	5	60	Wesley Robinson	Fernandina, Fla.	St. Marys, Ga.
36	Frt.	2	8	Lawrence H. Butt	Washington, D. C.	14 Fourteenth Street NE.
37	Fsh.	2	18	Russ Clover	Los Angeles, Calif.	Santa Monica, Calif.
38	Wat.	2	42	Charles Edward Ehrman	Baltimore, Md.	425 East Twenty-eighth Street.
39	Tow.	1	120	Marletta Manufacturing Co. (W. Va.)	Pittsburgh, Pa.	Twenty third Street, Point Pleasant, W. Va.
40	Fsh.	7	60	Lawrence A. Clay	New London, Conn.	Stonington, Conn.
41	Fsh.	3	65	J. Sam Higgins	Newport News, Va.	Motorun, Va.
42	Oys.	2	50	E. J. Steelman	Cape Charles, Va.	Cheriton, Va.
43	Fsh.	5	135	Libby, McNeill & Libby (Me.)	San Francisco, Calif.	Seattle, Wash.
44	Fsh.	3	30	Pacific American Fisheries (Del.)	Seward, Alaska	South Bellingham, Wash.
45	Pas.	2	18	Michael Anderson	Milwaukee, Wis.	Sturgeon Bay, Wis.
46	Frt.	1	15	Edward S. Quay	Sault Ste. Marie, Mich.	St. Ignace, Mich.
47	Frt.	3	27	Wilson Heungway, sr.	Baton Rouge, La.	1004 National Street, Vicksburg, Miss.
48	Pas.	1	12	Frank Conover	Philadelphia, Pa.	Atlantic City, N. J.
49	Tow.	1	90	Sluaver Transportation Co. (Oreg.)	Portland, Oreg.	Foot North St. Louis Avenue.
50	Frt.	2	30	Malthy Taylor	Washington, N. C.	Belhaven, N. C.
51	Fsh.	2	60	Q. L. Horton	St. Augustine, Fla.	511 Faulkner Street, New Smyrna, Fla.
52	Fsh.	2	40	Dunbar-Dukate Co. (La.)	New Orleans, La.	822 Perdido Street.
53	Tow.	1	25	E. S. Keeney	Pittsburgh, Pa.	Diamond, W. Va.
54	Wrk.	2	75	Merritt-Chapman & Scott Corporation (Del.)	New York, N. Y.	17 Battery Place.
55	Fsh.	2	121	Charles Connell	New Orleans, La.	Brathwaite, La.
56	Fsh.	7	65	Pacific American Fisheries (Del.)	Bellingham, Wash.	South Bellingham, Wash.

^a Formerly st. s. J & J McCarthy.
^b Frankle.
^c Success.
^d Formerly Ga. s., Advance.

⁷ Formerly U. S. Navy ga. s. No. 2966.
⁸ Formerly U. S. Navy ga. s. No. 5044.
⁹ Formerly sloop Sirocco.
¹⁰ Formerly sloop Bessicus.

Line No.	Official No.	Signal and radio-call letters	Rig	Name of vessel	Tonnage		Register dimensions			When built	Where built
					Gross	Net	Length	Breadth	Depth		
1	229097		Ga. s.	Chatham.....	15	10	38.0	11.7	4.3	1929	Angeon, Alaska.....
2	204304		Ga. s.	Check.....	9	8	31.5	9.6	2.6	1907	Seattle, Wash.....
3	127185		Ga. s.	Cheemaun.....	18	15	42.6	13.8	5.2	1897	Fall River, Mass.....
4	130630		Ga. s.	¹ Cheerlo.....	35	24	71.0	18.0	8.0	1893	Boston, Mass.....
5	228114		Ga. s.	Cheerlo.....	10	7	34.1	10.5	5.1	1928	Highlands, N. J.....
6	201850		Ol. s.	Chelsea.....	107	69	112.0	23.0	5.4	1905	Pocomoke City, Md.....
7	224464		Ol. s.	Chelsea.....	65	51	68.0	17.1	8.2	1925	Seattle, Wash.....
8	229949		Ol. s.	CHELSEA..... ⁺	245	167	99.4	29.5	10.8	1930	Brooklyn, N. Y.....
9	117213		Ga. s.	¹ Cherokee.....	25	17	65.0	15.3	5.0	1902	Seranton, Miss.....
10	127481		Ga. s.	Cherokee.....	14	13	39.5	13.0	5.0	1900	Quincy Point, Mass.....
11	218318		Ga. s.	Cherokee.....	13	10	42.0	11.3	2.9	1919	Smyrna, N. C.....
12	223063		Ga. w.	Cherokee.....	14	14	62.5	11.8	2.5	1919	Knoxville, Tenn.....
13	232322		Ga. s.	Cherokee.....	10	7	42.4	12.7	3.5	1933	Deltaville, Va.....
14	231836		Ga. s.	Cherry Grove.....	14	10	42.8	14.0	4.5	1932	Sayville, N. Y.....
15	127757		Ol. s.	Chesapeake.....	145	83	125.0	19.0	8.5	1903	Baltimore, Md.....
16	204909		Ga. s.	Chesapeake.....	14	10	45.8	14.4	3.4	1906	Havre de Grace, Md.....
17	223979		Ga. s.	¹ Chesapeake.....	12	8	49.5	12.4	3.0	1921	Mount Vernon, Md.....
18	231915		Ga. s.	Chesapeake.....	9	6	40.0	9.7	3.8	1932	Honga, Md.....
19	127668		Ga. s.	¹ Chester.....	53	31	61.9	19.3	5.8	1902	Cambridge, Md.....
20	210364		Ga. w.	Chester.....	9	9	46.3	9.4	2.6	1912	Tyrone, Ky.....
21	207547		Ga. s.	Chester A.....	17	7	43.7	15.4	5.6	1910	Eastport, Me.....
22	229362	KGMV	Ol. s.	CHESTER SUN..... ⁺	9,096	5,523	450.6	66.0	30.8	1930	Chester, Pa.....
23	225774		Ol. s.	Chester B. Tallman..... ⁺	29	13	57.8	15.1	7.2	1926	Kennebunkport, Me.....
24	222811		Ga. s.	Chester T. Marshall.....	32	16	60.8	15.2	7.0	1923	Fast Boothbay, Me.....
25	126165		Ga. s.	Chetowalk.....	8	7	32.0	13.0	3.3	1883	Bayport, N. Y.....
26	223702		Ol. s.	Chivolet.....	15	10	46.0	10.4	5.5	1914	Portsmouth, Va.....
27	219040		Ga. w.	CHEYENNE.....	35	35	63.5	18.3	3.8	1914	Grafton, Ill.....
28	201235		Ga. s.	Chic.....	14	9	45.0	11.3	4.2	1901	New York, N. Y.....
29	202477		Ol. s.	Chicago.....	13	8	52.0	10.8	2.5	1905	Grand Isle, La.....
30	215307		Ga. s.	Chicago.....	14	9	50.1	11.9	4.3	1917	Manitowoc, Wis.....
31	210969		Ga. s.	Chicago Harbor No. 11.....	12	8	35.6	10.5	5.8	1912	Chicago, Ill.....
32	225517		Ga. s.	CHICAGO SHIP No. 1.....	12	12	41.7	12.0	5.0	1926	Lorain, Ohio.....
33	213387		Ga. s.	Chichagoff.....	44	30	57.3	14.5	8.0	1915	Seattle, Wash.....
34	223568		Ga. s.	Chickaloon.....	44	30	59.4	15.3	0.4	1924	Tacoma, Wash.....
35	213069	KFXA	Ol. s.	Chickamauga..... ^o	51	20	59.5	17.6	8.6	1915	Seattle, Wash.....
36	203023		Ga. s.	Chickaree.....	14	9	74.0	12.0	2.4	1909	Tacoma, Wash.....
37	225657		Ol. w.	CHICKASAW.....	236	131	111.0	29.4	5.6	1926	Nashville, Tenn.....
38	210031		Ol. s.	Chickawana.....	31	21	55.4	12.9	5.1	1912	Tacoma, Wash.....
39	226723	KOQH	Ol. s.	Chicken of the Sea..... ^o	295	161	113.3	28.3	12.4	1930	Los Angeles, Calif.....
40	203697		Ga. w.	Chicot.....	14	10	40.1	12.0	3.0	1908	Fasterson, La.....
41	127748		Ga. s.	Chief.....	14	10	49.5	11.5	3.6	1903	Astoria, Ore.....
42	204986		Ol. s.	Chief.....	16	11	55.5	13.0	3.2	1907	Bellingham, Wash.....
43	213686		Ol. s.	Chief.....	33	23	44.5	12.6	5.6	1915	Sturgeon Bay, Wis.....
44	227251		Ga. s.	Chief.....	12	8	39.5	13.1	3.9	1928	Fort Clinton, Ohio.....
45	227616		Ga. s.	Chief.....	13	11	35.1	8.1	3.5	1928	Kansas City, Mo.....
46	224802		Ga. s.	Chief.....	16	13	43.2	12.0	4.5	1925	Amburg, Va.....
47	230230		Ga. s.	Chief.....	13	9	42.4	10.3	4.7	1930	Los Angeles, Calif.....
48	230254		Ol. s.	Chief.....	14	13	44.0	10.6	4.8	1930	Sausalito, Calif.....
49	231849		Ol. s.	¹ Chief..... ⁺	130	72	99.3	24.0	5.9	1932	Shiell, La.....
50	221098		Ga. s.	Chief III.....	10	7	38.8	12.4	2.9	1920	New Orleans, La.....
51	230133		Ga. s.	Chief, Jr.....	31	27	48.0	23.2	3.8	1930	Marine City, Mich.....
52	229908		Ol. s.	Chief Hursen.....	86	82	58.9	37.8	3.8	1929	Algona, Mich.....
53	228721		Ol. s.	Chief Kwina.....	50	34	60.6	25.0	6.4	1929	Bellingham, Wash.....
54	224494		Ga. s.	Chief Seattle.....	12	8	37.8	10.2	5.5	1925	Seattle, Wash.....
55	230930		Ga. s.	Chief Shakopee.....	10	10	28.3	9.9	2.0	1931	Mendota, Minn.....
56	207316		Ga. s.	Chignik.....	12	8	48.0	12.2	3.0	1910	Astoria, Ore.....
57	127522	KFFN	Ol. s.	Chilkoot..... ^o	172	98	115.5	24.0	10.5	1901	San Francisco, Calif.....
58	127742		Ga. s.	Chilkoot.....	14	10	51.0	11.4	4.3	1903	Astoria, Ore.....
59	206481		Ga. s.	Chilkoot.....	41	28	60.6	15.8	5.8	1911	do.....
60	227818		Ol. s.	Chilmaum.....	110	69	63.1	21.0	5.3	1928	Olympia, Wash.....
61	232040		Ga. s.	Chilno.....	13	10	38.5	11.5	4.1	1934	Chinoceague Island, Va.....

¹ Formerly sch. Neenera.
² British ga. s. Neesera.
³ Ga. y. Neesera.

⁴ Formerly st. s. Sadle.
⁵ Formerly ga. s. Susan.
⁶ Formerly schooner Cambridge.

Line No.	Service	Crew	Horsepower	Name of owner	Home port	Address of owner
1	Fsh.	1	25	Joseph Lee.....	Sitka, Alaska.....	Killsnoo, Alaska.
2	Fsh.	1	40	George M. Smith.....	Wrangell, Alaska.....	Shakan, Alaska.
3	Fsh.	1	20	Jacob S. Willets.....	Jacksonville, Fla.....	Box 5274, South Jacksonville, Fla.
4	Pas.	3	50	H. O. Cregue.....	St. Thomas, V. I.....	300 Golf Road, West Palm Beach, Fla.
5	Pas.	1	100	Howard C. Lance.....	Miami, Fla.....	Clyde Luce Pier No. 2, 2224 Second Avenue.
6	Frt.	7	100	Norfolk, Baltimore & Carolina Line (Va.).....	Norfolk, Va.....	Department of Plant and Structures, Municipal Building.
7	Fsh.	13	180	George Ehler.....	Seattle, Wash.....	Box 1621.
8	Fer.	2	360	City of New York.....	New York, N. Y.....	122 West Second Avenue, Anglesen, N. J.
9	Tow.	3	240	Chas. M. Fozzard.....	Jacksonville, Fla.....	Morehead City, N. C.
10	Pas.	1	40	Bertram S. Mears.....	Philadelphia, Pa.....	Lenoir City, Tenn.
11	Fsh.	10	8	Chas. S. Wallace.....	Beaufort, N. C.....	122 West Second Avenue, Anglesen, N. J.
12	Tow.	2	25	George H. Fisher.....	Chattanooga, Tenn.....	Sayville, L. I., N. Y.
13	Pas.	1	40	Bertram S. Mears.....	Philadelphia, Pa.....	2421 West Mosher Street.
14	Pas.	1	225	Cherry Grove Ferry Corporation (N. Y.).....	New York, N. Y.....	Ocean Beach, L. I., N. Y.
15	Frt.	8	150	G. F. Horsman.....	Baltimore, Md.....	Rock Hall, Md.
16	Pas.	1	32	Ocean Beach Ferry Corporation (N. Y.).....	New York, N. Y.....	Solomons, Md.
17	Frt.	1	22	Rock Hull Packing Co. (Md.).....	Baltimore, Md.....	Chestertown, Md.
18	Fsh.	1	45	James O. Lore.....	do.....	Tyrone, Ky.
19	Frt.	2	60	Charles W. Kibler, jr.....	do.....	Deak's Wharf.
20	Pas.	2	20	A. J. Nowlin.....	Louisville, Ky.....	1608 Walnut Street.
21	Fsh.	4	32	Brown Co. (Me.).....	Portland, Me.....	Spring Wharf.
22	Tnk.†	36	b 2,800	Motor Tankship Corporation (Del.).....	Philadelphia, Pa.....	280 Northern Avenue.
23	Fsh.	2	60	Tallman & Mack Fish & Trap Co. (R. I.).....	Newport, R. I.....	Patchogue, N. Y.
24	Frt.	2	45	Consolidated Lobster Co. (Mass.).....	Boston, Mass.....	44 Whitehall Street.
25	Frt.	1	20	George C. Ackerly.....	New York, N. Y.....	
26	Fer.	2	170	Petterson Lighterage & Towing Corporation (N. Y.).....	do.....	
27	Fer.	2	45	John A. Smith.....	Pembina, N. Dak.....	Frazier, Mont.
28	Pas.	2	90	Harry S. Nelson.....	Grand Haven, Mich.....	925 Peck Street, Muskegon Heights, Mich.
29	Pas.	2	30	John A. Ludwig.....	New Orleans, La.....	Grand Isle, La.
30	Pas.	1	20	Fred Welmer.....	Chicago, Ill.....	2733 Almslie Street.
31	Pas.	1	50	City of Chicago (Ill.).....	do.....	City Hall.
32	Msc.	2	b 55	Chicago Ship Building Co. (Ill.).....	do.....	One hundred and first Street and Calumet River.
33	Msc.	2	125	Chichagoff Mining Co. (Wash.).....	Juneau, Alaska.....	Rust Building, Tacoma, Wash.
34	Tow.	2	125	Bernard Lien.....	Seattle, Wash.....	Stanwood, Wash.
35	Tow.	6	240	Pacific Tow Boat Co. (Wash.).....	do.....	3414 Iowa Avenue.
36	Pas.	1	60	Earl F. Grahm.....	do.....	Brownsville, Wash.
37	Tow.	4	400	Tennessee Coal Iron and R. R. Co. (Tenn.).....	Mobile, Ala.....	Birmingham, Ala.
38	Pas.	3	50	San Juan Transportation Co. (Wash.).....	Seattle, Wash.....	Quackenbush Dock, Bellingham, Wash.
39	Fsh.	14	b 600	H. E. Morgan.....	Los Angeles, Calif.....	Walnut Park, Calif.
40	Tow.	2	25	Joy & Laws Timber Co. (La.).....	New Orleans, La.....	Patterson, La.
41	Fsh.	1	50	Point Adams Packing Co. (Oreg.).....	Astoria, Oreg.....	Hammond, Oreg.
42	Tow.	2	100	C. F. Steers.....	Ketchikan, Alaska.....	
43	Fsh.	3	60	Charles A. Vogelheim.....	Port Huron, Mich.....	Rogers City, Mich.
44	Fsh.	1	40	Lay Brothers Fisheries (Ohio.).....	Sandusky, Ohio.....	Foot Wayne Street.
45	Frt.	2	30	Massman Construction Co. (Mo.).....	Kansas City, Mo.....	New York Life Building.
46	Frt.	1	24	Nelson R. Coulbourne.....	Crisfield, Md.....	East Main Street.
47	Pas.	2	175	De Luxe Water Taxi Co. (Calif.).....	Los Angeles, Calif.....	1761 Water Street, Long Beach, Calif.
48	Pas.	1	b 95	The Harbor Tug and Barge Co. (Calif.).....	San Francisco, Calif.....	Pier 14.
49	Tow.	5	700	Western Transportation Co. (Oreg.).....	Portland, Oreg.....	Pittock Building.
50	Pas.	3	24	William Schule.....	New Orleans, La.....	828 Lesseps Street.
51	Fer.	2	60	George C. Raymond.....	Port Huron, Mich.....	First and Water Streets, Algonac, Mich.
52	Fer.	2	100	Tashmoo Park Auto Ferry Co. (Mich.).....	do.....	Clay and Riverside Drive, Algonac, Mich.
53	Fer.	2	75	Whatcom County, (Wash.).....	Seattle, Wash.....	Bellingham, Wash.
54	Fsh.	2	16	Odin M. Larson.....	do.....	2402 Seventh Avenue, West.
55	Pas.	2	27	Francis B. Schwartz.....	Minneapolis, Minn.....	Shakopee, Minn.
56	Fsh.	1	50	Columbia River Packers Association (Oreg.).....	Astoria, Oreg.....	Foot Sixth Street.
57	Fsh.	22	600	Alaska Packers Association (Calif.).....	San Francisco, Calif.....	111 California Street.
58	Fsh.	1	50	New England Fish Co. (Me.).....	Boston, Mass.....	44 Boston Fish Pier.
59	Fsh.	5	75	Alaska-Pacific Salmon Corporation (Del.).....	Ketchikan, Alaska.....	
60	Fer.	5	100	Puget Sound Freight Lines (Wash.).....	Seattle, Wash.....	Canadian National Dock.
61	Pas.	1	200	Otto Alterberg.....	New York, N. Y.....	201 East One Hundred and Thirteenth Street.

† Formerly U. S. Navy ga. s. 1299.
 * Formerly ol. w., Nashville B.

† Formerly ol. s. Jennie Barbour.
 * Formerly ol. s. Toando.

Line No.	Official No.	Signal and radio-call letters	Rig	Name of vessel	Tonnage		Register dimensions			When built	Where built
					Gross	Net	Length	Breadth	Depth		
1	214801		Ga. s.	Chinook	41	32	56.0	15.0	7.0	1917	Tacoma, Wash.
2	215510		Ga. s.	Chinook	20	13	41.0	13.2	4.8	1917	Cordova, Alaska
3	22386		Ga. s.	Chinook	13	10	44.5	13.0	4.0	1924	La Pointe, Wis.
4	224151		Ol. s.	Chinook	14	9	42.5	10.8	3.3	1923	Skamokawa, Wash.
5	211027		Ol. s.	Chipper	37	25	58.4	13.0	5.9	1913	New York, N. Y.
6	127440	KMWX	Ol. s.	CHIPPEWA	887	503	200.0	50.1	17.1	1900	Toledo, Ohio
7	126649		Ga. s.	Chiquita	17	11	44.2	13.7	7.4	1838	Boston, Mass.
8	226230		Ol. s.	Chiquita	11	7	37.6	10.6	4.5	1926	San Diego, Calif.
9	216707	KLET	Ol. s.	Choctaw	350	269	145.0	23.3	12.0	1918	Jacksonville, Fla.
10	227371		Ga. s.	Choctaw	11	7	38.3	9.8	2.2	1928	Greenville, Miss.
11	230111		Ga. s.	Choctaws	45	17	67.2	15.0	7.4	1930	Morris Heights, N. Y.
12	212891		Ol. s.	Chomly	53	36	66.5	18.5	7.8	1915	Dockton, Wash.
13	224185		Ga. s.	Chowan	18	11	54.3	13.8	3.5	1924	Glass, Va.
14	226589		Ol. s.	Chris C.	54	37	64.4	16.8	7.9	1927	Tacoma, Wash.
15	226232		Ol. s.	Christo	17	11	40.4	12.2	5.9	1929	Seattle, Wash.
16	126208		Ga. s.	Christeen	11	10	38.4	15.1	3.9	1883	Glenwood, N. Y.
17	125777		Ga. s.	Christiana	5	5	20.0	11.4	2.5	1874	Staten Island, N. Y.
18	212419		Ol. s.	Christie R	12	8	36.9	10.6	5.1	1914	Seattle, Wash.
19	227569		Ol. s.	Christine	53	36	62.3	16.3	7.8	1928	Dockton, Wash.
20	211120		Ga. s.	Christine	9	6	44.8	11.5	3.2	1928	Deltaville, Va.
21	213192		Ga. s.	Christine	8	5	30.6	8.3	4.2	1918	Wrangell, Alaska
22	223794		Ga. s.	Christine II.	8	5	31.8	9.6	4.3	1924	Tacoma, Wash.
23	230602		Ga. s.	Christine II.	11	7	49.5	10.0	2.8	1931	Cheboygan, Mich.
24	206913		Ol. s.	Christine Olsen	66	45	62.0	18.5	8.1	1939	Tottenville, N. Y.
25	126524		Ol. s.	Christopher	13	9	43.4	11.2	4.5	1888	Brewer, Me.
26	212743		Ga. s.	Christy	13	8	31.5	9.2	3.8	1933	Kenosha, Wis.
27	219699		Ga. s.	Chuckle	44	19	58.0	16.0	3.7	1920	Vicksburg, Miss.
28	216117		Ga. s.	Chula	11	11	37.8	12.5	4.8	1932	Patchogue, N. Y.
29	214287		Ga. s.	Chum	9	6	32.3	10.6	3.9	1916	San Diego, Calif.
30	215511		Ga. s.	Chum	20	13	41.0	13.2	4.8	1917	Cordova, Alaska
31	224438		Ga. s.	Chum	9	6	31.9	9.7	5.2	1925	Tacoma, Wash.
32	230611		Ga. s.	Chum	9	6	33.4	9.7	4.8	1931	Seattle, Wash.
33	220416		Ga. s.	Chummer II	11	7	37.4	11.2	4.1	1920	Bayonne, N. J.
34	221708		Ga. s.	Cleo	79	33	104.8	14.8	8.0	1918	Kingston, N. Y.
35	211690		Ga. s.	Cigarette	12	10	33.9	10.8	4.4	1932	Forked River, N. J.
36	207524		Ga. s.	Cinara	26	18	53.7	14.7	4.5	1910	Anacortes, Wash.
37	224137		Ga. s.	Cincinnati	8	6	32.5	10.8	2.8	1924	Houma, La.
38	232205		Ol. s.	Circle II	11	7	35.2	9.5	4.6	1915	Wrangell, Alaska
39	221127	KDPQ	Ol. s.	CITIES SERVICE OMO. +	7,245	4,398	431.0	59.2	33.4	1921	Baltimore, Md.
40	209678		Ga. s.	City of Bialne	37	25	56.4	14.0	6.4	1912	Bialne, Wash.
41	212721		Ga. s.	City of Chicago 15	14	10	49.8	12.0	2.6	1914	Huron, Ohio
42	221096	KDNP	Ol. s.	CITY OF DALHART. +	5,878	3,689	401.9	64.2	31.3	1921	Tampa, Fla.
43	226937		Ga. w.	City of Dayton	24	24	53.2	12.1	3.2	1926	Dayton, Tenn.
44	226962	KDMV	Ol. s.	CITY OF ELWOOD. +	6,197	3,822	395.5	55.0	31.4	1920	New Orleans, La.
45	126976		Ga. s.	City of Everett	9	6	31.1	11.1	5.8	1853	Waldoboro, Me.
46	228518		Ga. s.	CITY OF GALVESTON	87	59	82.5	18.6	18.4	1929	Jacksonville, Fla.
47	229490		Ol. s.	CITY OF HAMPTON. +	140	299	148.3	41.2	10.7	1930	Baltimore, Md.
48	225916		Ol. s.	City of Hopewell	75	36	60.6	23.7	9.3	1926	Norfolk, Va.
49	126269		Ol. s.	City of Key West	13	9	41.3	14.3	3.5	1884	Key West, Fla.
50	222810		Ol. s.	City of Kingston	66	45	59.6	22.4	8.5	1923	Dockton, Wash.
51	227081		Ol. s.	City of Leesburg	50	51	62.2	20.0	4.0	1927	Jacksonville, Fla.
52	218410		Ga. s.	City of Los Angeles Fire Boat No. 1	39	26	59.3	17.7	7.5	1919	Los Angeles, Calif.
53	200755		Ga. s.	City of Manette	12	8	47.5	10.6	4.0	1904	South Seattle, Wash.
54	231210		Ol. w.	CITY OF MONROE	69	92	56.0	20.0	4.0	1931	Grafton, Ill.
55	225832		Ol. s.	City of Napa	92	50	63.6	25.9	6.7	1926	Antioch, Calif.
56	127493		Ol. s.	City of Naples	20	14	49.3	12.8	4.7	1900	Marco, Fla.
57	226241		Ga. s.	City of Naples	12	8	37.2	12.0	3.9	1927	Naples, Fla.
58	126991		Ga. s.	City of New Orleans	12	8	42.4	12.7	3.7	1863	Hloal, Miss.
59	229298	WQDC	Ol. s.	CITY OF NEW YORK. +	8,272	5,025	450.0	61.8	24.0	1930	Chester, Pa.
60	229654		El. s.	CITY OF NORFOLK. +	507	406	163.4	37.1	12.4	1930	Portsmouth, Va.
61	218929		Ga. s.	City of Palermo	10	7	41.9	13.5	3.1	1913	Cut Off, La.
62	215019		Ga. s.	City of Poplar	18	12	49.6	19.6	2.8	1917	Poplar, Mont.
63	231416		Ol. s.	CITY OF PORTLAND. +	115	66	57.0	22.0	7.2	1931	East Boothbay, Me.
64	220677	KDGS	Ol. s.	CITY OF RAYVILL. E+	5,883	3,366	401.9	64.2	31.3	1920	Tampa, Fla.

1 Formerly ga. s. Skoda.
 2 Formerly ga. s. Gladys B.
 3 Formerly st. s., Downer VIII.

4 Formerly st. s. C. P. Connors.
 5 Formerly U. S. Navy subchaser 425.

Line No.	Service	Crew	Horse-power	Name of owner	Home port	Address of owner
1	Fsh.	2	60	Anton Mardesch	Seattle, Wash.	Everett, Wash.
2	Fsh.	2	20	New England Fish Co. (Me.)	Boston, Mass.	44 Boston Fish Pier.
3	Pas.	2	36	Bayfield Fish Co. (Wis.)	Duluth, Minn.	Bayfield, Wis.
4	Pas.	1	55	Port of Portland (Oreg.)	Portland, Oreg.	Spalding Building.
5	Frt.	2	180	Joseph White	New York, N. Y.	69 Soundview Avenue.
6	Fer.	33	2,130	Puget Sound Navigation Co. (Nev.)	Seattle, Wash.	Colman Dock No. 32.
7	Fsh.	2	35	Katherine Rando	Philadelphia, Pa.	2239 Arcle Avenue, Atlantic City, N. J.
8	Msc.	1	b 40	Franks Contracting Co. (Nev.)	San Francisco, Calif.	260 California Street.
9	Tnk.	5	b 220	Gulf Refining Co. (Tex.)	Port Arthur, Tex.	Gulf Office Building.
10	Tow.	1	20	C. E. Rankin	Memphis, Tenn.	Rosedale, Miss.
11	Fsh.	6	600	Thomas A. Morris	Boston, Mass.	9 Grayson Street, Dorchester Mass.
12	Fsh.	4	135	Alaska-Pacific Salmon Corporation (Del.)	Ketchikan, Alaska	Motoron, Va.
13	Frt.	2	38	H. K. Billups	Newport News, Va.	3517 Seventeenth Avenue SW.
14	Fsh.	5	b 100	Nick Cayafas	Seattle, Wash.	3507 Norton Avenue, Everett, Wash.
15	Fsh.	1	30	Olat Johnson	do	Southold, N. Y.
16	Fsh.	1	20	Mary Cullen Bond	New York, N. Y.	Rescue, Va.
17	Frt.	1	18	I. H. Carter	Norfolk, Va.	Pier A.
18	Tow	1	45	Cary Davls Tug & Barge Co. (Wash.)	Seattle, Wash.	Dockton, Wash.
19	Fsh.	8	90	Dragutin Beretich	Tacoma, Wash.	Uwynn, Va.
20	Fsh.	3	40	Vernon Rowe	Newport News, Va.	
21	Fsh.	1	14	Leonard M. Campbell	Wrangell, Alaska	
22	Fsh.	1	12	C. Pederson	Tacoma, Wash.	624 East Wright Avenue, Cheboygan, Mich.
23	Fsh.	4	120	Ole S. Holland	Port Huron, Mich.	104 One hundred and twenty-ninth Street, Richmond Hill, N. Y.
24	Tow.	6	240	Diesel Tug Christine Olsen, (N. Y.)	New York, N. Y.	Brooklin, Me.
25	Frt.	2	30	Alvin C. Ramsdell	Eastport, Me.	Harbor Beach, Mich.
26	Fsh.	3	46	Ludlow A. Hill	Port Huron, Mich.	Vicksburg, Miss.
27	Tow.	2	80	Vicksburg Coopperage Co. (Miss.)	Baton Rouge, Miss.	205 Wellwood Avenue, Lindenhurst, N. Y.
28	Pas.	1	150	Katherine M. Conrad	New York, N. Y.	256 West Seventeenth Street, San Pedro, Calif.
29	Fsh.	1	20	Nick Marinkovleh	Los Angeles, Calif.	Route 2, Poulsbo, Wash.
30	Fsh.	2	20	G. H. Gunderson	Seattle, Wash.	Box 1514.
31	Fsh.	3	16	Esther Blendheim	Ketchikan, Alaska	Bothell, Wash.
32	Fsh.	1	16	Kasper P. Rokenes	Seattle, Wash.	20 Story Court, Bayonne, N. J.
33	Pas.	1	30	Fred A. Crane	New York, N. Y.	Dock Street.
34	Frt.	6	150	Consumers Ice Co. (Md.)	Crisfield, Md.	Forked River, N. J.
35	Pas.	1	145	B. Franklin Willbert	Philadelphia, Pa.	South Bellingham, Wash.
36	Fsh.	2	80	Bellingham Canning Co. (Wash.)	Seattle, Wash.	Cnt Off, La.
37	Fsh.	2	14	Camille Guldry	New Orleans, La.	
38	Fsh.	1	24	James Harvie	Wrangell, Alaska	
39	Tnk.	35	2,500	Cities Service Transportation Co. (Del.)	New York, N. Y.	60 Wall Street.
40	Fsh.	4	85	Pacific American Fisheries (Del.)	Petersburg, Alaska	South Bellingham, Wash.
41	Pas.	1	40	John Fall	Chicago, Ill.	231 West Ontario Street.
42	Frt. f	36	3,000	U. S. Shipping Board	Tampa, Fla.	
43	Tow.	3	45	Caney Creek Sand & Gravel Co.	Chattanooga, Tenn.	Rockwood, Tenn.
44	Frt. f	35	b 3,950	U. S. Shipping Board	New Orleans, La.	Carondelet Building.
45	Pas.	3	27	Clifford H. Jenks	Boston, Mass.	North Reading, Mass.
46	Frt.	4	250	City of Galveston	Galveston, Tex.	City Hall.
47	Fer.	8	b 550	Chesapeake Ferry Co. (Va.)	Norfolk, Va.	704 Front Street.
48	Fer.	4	120	Albert F. Jester	Newport News, Va.	Smithfield, Va.
49	Tow.	2	50	Divle Road Builders (Fla.)	Miami, Fla.	832 Northwest Twelfth Court.
50	Fer.	3	75	Seabeck-Brimnon Ferry (Wash.)	Seattle, Wash.	Central Building.
51	Frt.	4	60	J. R. Anderson	Jacksonville, Fla.	2051 Forbes Street.
52	Frb.	7	110	City of Los Angeles (Calif.)	Los Angeles, Calif.	33 City Hall.
53	Fsh.	2	70	Shellkof Packing Co. (Alaska)	Seward, Alaska	Uyak, Alaska.
54	Tow.	10	210	Fairbanks, Morse and Co. (Ill.)	New Orleans, La.	1000 St. Charles Street.
55	Frt.	5	b 120	A. E. Nystrom	San Francisco, Calif.	Pier 10.
56	Misc.	3	75	Standard Dredging Co. (N. J.)	New York, N. Y.	80 Broad Street.
57	Pas.	2	75	Nelle H. Johnson	Miami, Fla.	Coconut Grove, Fla.
58	Fsh.	1	18	John Cognevleh	New Orleans, La.	Burns, La.
59	Pas.	69	b 5,000	American South African Line (N. Y.)	New York, N. Y.	24 Beaver Street.
60	Fer.	5	650	Norfolk County Ferries	Norfolk, Va.	Portsmouth, Va.
61	Oys.	3	20	J. J. Galjour	New Orleans, La.	Cut Off, La.
62	Fer.	1	60	Robert J. Hilger	Great Falls, Mont.	Poplar, Mont.
63	Frb.	6	b 600	City of Portland	Portland, Me.	c/o Portland Fire Department, Portland, Me.
64	Frt.	35	3,000	U. S. Shipping Board	Tampa, Fla.	

⁶ Formerly fa st. s. Tuxpanoll.
^b ol. s. Hermann Falk.

¹ Formerly ga. s. Lilly S.
³ Formerly ol. s. Rubalyat.

Line No.	Official No.	Signal and radio-call letters	Rig	Name of vessel	Tonnage		Register dimensions			When built	Where built
					Gross	Net	Length	Breadth	Depth		
1	214654	-----	Ol. s.	City of Ridgefield.....	32	18	65.0	15.3	4.6	1910	Ridgefield, Wash.....
2	126218	-----	Ga. s.	City of Rome.....	10	6	41.3	13.6	3.4	1884	New Orleans, La.....
3	231091	WKEL	Ol. s.	City of San Diego.....	204	161	116.2	28.0	10.5	1931	San Diego, Calif.....
4	231194	-----	Ol. s.	CITY OF SANFORD.....	349	295	131.6	25.0	7.0	1931	Jacksonville, Fla.....
5	231411	-----	Ol. s.	City of San Francisco.....	131	83	87.8	23.6	8.4	1931	San Francisco, Calif.....
6	228060	-----	Ga. w.	City of Sanlsh.....	85	85	62.3	18.0	3.2	1928	Banks, N. Dak.....
7	230160	-----	Ga. w.	City of Savage.....	14	9	43.8	15.7	2.9	1930	Savage, Mont.....
8	222113	-----	Ga. w.	City of Springfield.....	41	35	64.7	16.4	3.0	1922	Springfield, S. Dak.....
9	223660	-----	Ol. s.	City of Stellacoom.....	134	87	91.2	26.6	9.3	1924	Gig Harbor, Wash.....
10	221831	-----	Ol. s.	City of Tacoma.....	280	191	151.3	43.6	9.5	1921	Tacoma, Wash.....
11	225857	-----	Ga. s.	City Point.....	11	9	39.8	10.9	3.9	1918	Puget Sound, Wash.....
12	225872	-----	El. p.	Claggett.....	24	24	60.6	18.0	2.8	1926	Independence, Oreg.....
13	203674	-----	Ga. s.	Clare.....	23	16	66.7	14.5	3.0	1906	Marco, Fla.....
14	220748	-----	Ga. s.	Clare.....	38	19	60.8	15.7	7.0	1914	Kearny, N. J.....
15	228746	-----	Ga. s.	Clare.....	10	8	35.2	11.5	3.5	1929	Mellakalla, Alaska.....
16	230006	-----	Ol. w.	Clare.....	67	54	79.7	18.8	4.0	1930	Pittsburgh, Pa.....
17	203913	-----	Ga. s.	Clare.....	12	8	35.0	10.5	4.5	1907	Tacoma, Wash.....
18	200784	-----	Ga. s.	Clara.....	8	6	32.2	9.4	3.3	1904	Astoria, Oreg.....
19	204785	-----	Ga. s.	Clara.....	19	13	60.0	15.8	5.1	1907	Atlantic City, N. J.....
20	207055	-----	Ga. s.	Clara.....	8	6	30.0	9.1	3.6	1908	Traverse City, Mich.....
21	209883	-----	Ga. s.	Clara.....	19	13	46.0	12.3	5.5	1912	Anacortes, Wash.....
22	212205	-----	Ga. s.	Clara.....	26	21	41.9	12.3	6.8	1914	Tracyton, Wash.....
23	216248	-----	Ga. s.	Clara.....	12	10	35.2	10.6	4.7	1918	Seattle, Wash.....
24	221216	-----	Ga. s.	Clara.....	17	11	40.0	15.0	3.8	1921	Falmouth, Me.....
25	205625	-----	Ga. s.	Clara B.....	9	8	34.0	11.1	4.1	1907	Ocean City, N. J.....
26	224140	-----	Ol. s.	Clara C.....	18	12	39.7	10.8	4.5	1921	Sturgeon Bay, Wis.....
27	220500	-----	Ga. s.	Clara D.....	11	9	37.0	10.6	4.0	1920	Sumas, Wash.....
28	215767	-----	Ga. s.	Clara K.....	9	7	34.8	9.0	4.7	1917	Seattle, Wash.....
29	200461	-----	Ga. s.	Clara L.....	23	15	60.3	18.5	3.9	1903	Biloxi, Miss.....
30	225893	-----	Ga. s.	Clara M.....	19	10	52.2	15.1	4.4	1926	Bena, Va.....
31	125584	-----	Ga. s.	Clara S.....	11	7	39.3	14.0	3.4	1880	Brooklyn, N. Y.....
32	200410	-----	Ga. s.	Clara S.....	30	29	43.0	13.2	6.4	1909	Manitowoc, Wis.....
33	206512	-----	Ga. s.	Clara S.....	12	11	41.2	10.2	3.4	1907do.....
34	213712	-----	Ga. s.	Clara S.....	6	6	28.8	9.2	3.9	1915	West De Pere, Wis.....
35	228483	-----	Ga. s.	Clara S.....	10	6	30.5	10.6	4.1	1929	Mayetta, N. J.....
36	231217	-----	Ga. w.	Clara S.....	27	25	48.0	10.0	3.2	1931	Meckling, S. Dak.....
37	205087	-----	Ol. s.	Clara T.....	20	17	37.5	14.6	6.0	1908	Newport, R. I.....
38	232206	-----	Ga. s.	Clara T.....	7	5	31.7	9.5	4.4	1933	Ketchikan, Alaska.....
39	220474	-----	Ol. w.	Clara No. III.....	36	17	51.0	12.0	3.0	1920	Beardstown, Ill.....
40	213152	-----	Ga. w.	Clara No. 2.....	17	12	34.4	10.0	3.0	1914do.....
41	215415	-----	Ga. s.	Clara Beatrice.....	29	18	56.7	20.0	4.2	1917	Bay St. Louis, Miss.....
42	232888	-----	Ol. s.	Clara Bow.....	15	6	38.4	12.4	4.4	1929	Fernandina, Fla.....
43	213397	-----	Ga. s.	Clara Fountain.....	22	14	53.7	18.0	4.0	1915	Biloxi, Miss.....
44	126111	-----	Ol. s.	Clara May.....	24	17	61.0	13.0	4.0	1883	Lake Charles, La.....
45	125090	-----	Ga. s.	Clara A. Palmer.....	15	14	41.5	15.3	4.2	1872	Glenwood, N. Y.....
46	231139	-----	Ol. s.	Clara C. Raye.....	171	146	62.6	28.5	8.9	1931	Essex, Miss.....
47	126925	-----	Ga. s.	Clara E. Shores.....	12	7	53.5	14.2	3.8	1892	Oriole, Md.....
48	127456	-----	Ga. s.	Clara E. Walker.....	11	8	45.0	15.0	3.8	1900do.....
49	222705	-----	Ga. s.	Clare.....	9	7	37.1	11.4	2.6	1922	Seabrook, Tex.....
50	219373	-----	Ga. s.	Clare D.....	9	7	35.4	9.9	1.8	1918	Houma, La.....
51	210107	-----	Ol. s.	CLAREMONT.....	69	47	59.2	20.0	7.2	1912	Camden, N. J.....
52	126317	-----	Ga. s.	Clarence.....	10	7	56.2	15.2	2.6	1885	Cambridge, Md.....
53	228368	-----	Ga. s.	Clarence.....	8	6	32.4	9.8	3.3	1929	Chassell, Mich.....
54	229562	-----	Ga. s.	Clarence.....	13	8	34.0	9.9	4.6	1930	Bayfield, Wis.....
55	233173	-----	Ol. s.	Clarence O.....	10	8	37.7	12.7	4.4	1834	Pasagoula, Miss.....
56	228161	-----	Ga. w.	Clarence K. Jr.....	45	16	61.0	10.6	3.0	1923	Demopolis, Ala.....
57	125693	-----	Ga. s.	Clarence Hodson.....	15	14	43.6	19.3	4.4	1878	Crisfield, Md.....
58	96365	-----	Ol. s.	Clarence B. Mitchell.....	39	18	73.8	14.5	8.1	1897	Boston, Mass.....
59	219083	-----	Ga. w.	Clarendon.....	64	64	64.8	18.2	3.4	1919	Clarendon, Ark.....
60	232466	-----	Ga. s.	Clarice.....	9	7	34.0	8.4	3.8	1912	Port Townsend, Wash.....
61	216638	-----	Ga. s.	Clarion.....	18	15	44.0	12.4	6.7	1918	Seattle, Wash.....
62	127584	-----	Ga. s.	Clarissa.....	12	7	43.3	14.3	3.2	1901	Biloxi, Miss.....
63	211556	-----	Ol. s.	Clatawa.....	79	63	85.9	27.7	6.2	1913	Docketon, Wash.....
64	223431	-----	Ol. s.	Claude L.....	17	14	37.3	10.5	4.5	1922	Manitowoc, Wis.....
65	126771	-----	Ga. s.	Claudia M.....	6	5	29.0	12.4	3.8	1881	Staten Island, N. Y.....
66	229367	-----	Ol. s.	Claudia May.....	102	69	90.0	23.1	7.3	1930	Crisfield, Md.....
67	210417	-----	Ga. s.	Clay.....	13	8	49.0	12.5	4.4	1912	Seaford, Va.....
68	217084	-----	Ga. s.	Clay.....	40	32	45.4	14.8	4.0	1910	Vermilion, Ohio.....

1 Formerly U. S. Navy ga. s. 6713.

1 Formerly st. s. John J. Howlett.

Line No.	Service	Crew	Horse power	Name of owner	Home port	Address of owner
1	Tow.	1	110	Diesel Towing Co. (Oreg.)	Portland, Oreg.	Porter Building.
2	Fsh.	1	100	Murine Gerica	New Orleans, La.	Olga, La.
3	Fsh.	11	b 450	John G. Nelson	Los Angeles, Calif.	411 East Sixteenth Street.
4	Fri.	8	360	St. Johns River Line Co. (Del.)	Jacksonville, Fla.	Foot Ocean Street West.
5	Fsh.	7	300	Nickola Colla	San Francisco, Calif.	914 West Grape Street, San Diego, Calif.
6	Fri.	2	27	Ted B. Fleenor	Great Falls, Mont.	
7	Fer.	1	22	W. E. Moore	do.	Savage, Mont.
8	Fer.	2	26	Patrick McGoldrick	Pembina, N. Dak.	Maskell, Nebr.
9	Pas.	5	b 200	Washington Navigation Co. (Wash.)	Tacoma, Wash.	Olg Harbor, Wash.
10	Fer.	5	360	do.	do.	do.
11	Pas.	1	28	Edward J. Murphy	Boston, Mass.	865 Harrison Avenue.
12	Fer.	1	15	Polk and Marlon Counties	Portland, Oreg.	Dallas, Oreg.
13	Fsh.	1	67	Doxsee Co. (N. Y.)	Key West, Fla.	Foot Joralemon Street (B).
14	Pas.	3	75	Frank Kanzler	New York, N. Y.	202 1/2 Bleecker Street (B).
15	Fsh.	1	30	Edward H. Leask	Ketchikan, Alaska	Metlakalla, Alaska.
16	Tow.	1	250	Mongahela & Ohio Dredging Co. (Del.)	Pittsburgh, Pa.	527 Smithfield Street.
17	Fsh.	6	16	J. T. Bunnagarn	Ketchikan, Alaska	Box 1708.
18	Fsh.	1	20	Ben Stanton	Seattle, Wash.	2301 Fairview Avenue North.
19	Fsh.	9	20	Alex Axelson, estate of	Philadelphia, Pa.	Wildwood, N. J.
20	Fsh.	2	20	John Fisher	Grand Haven, Mich.	Mountagne, Mich.
21	Fsh.	7	27	Rose Sheakley	Juneau, Alaska	Hoonah, Alaska.
22	Fsh.	7	27	Booth Salmon Co. (Del.)	Seattle, Wash.	Burke Building.
23	Fsh.	3	30	Peter Brown	Juneau, Alaska	Yakutat, Alaska.
24	Fri.	2	40	J. A. Whitney	Portland, Me.	Falmouth, Me.
25	Pas.	1	20	William Gates	Philadelphia, Pa.	Newport, N. J.
26	Fsh.	4	30	John W. Cornell	Milwaukee, Wis.	Washington Island, Wis.
27	Msc.	1	30	Bert R. Libe	Ketchikan, Alaska	
28	Pas.	1	40	S. C. Wheeler	Seattle, Wash.	General delivery.
29	Oys.	4	25	Dunbar-Dukate Co. (La.)	New Orleans, La.	822 Perdido Street.
30	Fsh.	2	50	O. P. Montgomery	Newport News, Va.	Seaford, Va.
31	Fsh.	1	25	John Eriksson, estate of	New York, N. Y.	c/o Carolina Eriksson, Administrative, 5363 Fourth Avenue (B).
32	Fsh.	3	24	Thomas H. Peterson	Sault Ste. Marie, Mich.	Fayette, Mich.
33	Pas.	2	12	Thomas Strickland	do.	Haraga, Mich.
34	Fsh.	3	b 15	Edward C. Swier	Milwaukee, Wis.	Pensaukee, Wis.
35	Pas.	1	70	Henry Steiner	Philadelphia, Pa.	Waretown, N. J.
36	Fer.	1	30	Rex Spats	Pembina, N. Dak.	Meckling, S. Dak.
37	Fsh.	3	42	William Sacer	Newport, R. I.	35 Dixon Street.
38	Fsh.	1	12	John Tetter	Ketchikan, Alaska	Box 254.
39	Pas.	1	46	Curtis Logsdon	Peoria, Ill.	617 West Main Street, Beardstown, Ill.
40	Tow.	1	20	George W. Hulett	do.	717 West Main Street, Beardstown, Ill.
41	Oys.	5	20	Esle Taltavull	Gulfport, Miss.	625 East Howard Avenue, Biloxi, Miss.
42	Fsh.	2	40	J. H. McDonald	Brunswick, Ga.	c/o Atlantic Shrimp Co.
43	Fsh.	5	20	Gussie Fountain, estate of	Gulfport, Miss.	Biloxi, Miss.
44	Tow.	6	150	H. A. Merrill	Galveston, Tex.	1019 Thirty-first Street.
45	Oys.	2	35	Clarence E. Palmer	Bridgeport, Conn.	Riverside, Conn.
46	Oys.	13	240	Long Island Oyster Farms (N. Y.)	New York, N. Y.	Northport, N. Y.
47	Oys.	1	8	William Dawson	Annapolis, Md.	South River, Md.
48	Oys.	1	14	R. N. Walker	Cape Charles, Va.	Bayford, Va.
49	Pas.	2	35	O. J. Menard	Galveston, Tex.	Seabrook, Tex.
50	Pas.	2	8	Taylor Verret	New Orleans, La.	Theriot, La.
51	Tow.	4	350	Tug Claremont Corporation (N. Y.)	New York, N. Y.	764 Court Street (B).
52	Fri.	2	11	Clarence Linton	Annapolis, Md.	West Shadyside, Md.
53	Fsh.	2	30	Wulno J. Koski	Sault Ste. Marie, Mich.	Star route No. 1, Portago Entry, Mich.
54	Fsh.	2	27	Bayfield Fish Co. (Wis.)	Duluth, Minn.	Bayfield, Wis.
55	Tow.	2	45	Oswell and Sons (Ala.)	Mobile, Ala.	56 St. Michael Street.
56	Tow.	4	30	Sledge Towboat Co. (Ala.)	do.	Demopolis, Ala.
57	Fri.	1	40	Charles G. Adams	Norfolk, Va.	Eclipse, Va.
58	Cod.	11	60	Vito Dimercario	Boston, Mass.	13 Lewis Street.
59	Tow.	1	60	Louis Igert	Louisville, Ky.	915 South Third Street, Paducah, Ky.
60	Fsh.	1	16	Roy Ruttan	Wrangell, Alaska	
61	Fsh.	5	30	Fred Samuelson	Portland, Oreg.	R. F. D. No. 5.
62	Fsh.	3	24	Raymond Pulford	Mobile, Ala.	Hou Secour, Ala.
63	Fer.	3	135	Sound Ferry Lines (Wash.)	Seattle, Wash.	Colman Dock.
64	Fsh.	3	b 30	Mitchel Lafond	Milwaukee, Wis.	1915 Jackson Street, Two Rivers, Wis.
65	Oys.	1	3	William Ford	Bridgeport, Conn.	21 Henry Street.
66	Fri.	2	100	Samuel W. Sommers	Crisfield, Md.	209 Cove Street.
67	Fsh.	2	35	P. W. Hornsby	Newport News, Va.	Dundy, Va.
68	Fsh.	2	45	Lloyd Leldtseer	Sandusky, Ohio	Verniflon, Ohio.

¹ Formerly st. s. Helen.

Line No.	Official No.	Signal and radio-call letters	Rig	Name of vessel	Tonnage		Register dimensions			When built	Where built
					Gross	Net	Length	Breadth	Depth		
					Feet			Feet			
1	224146		Ol. s.	Clay-P-Co.	65	22	68.9	20.7	8.0	1924	Pocomoke City, Md.
2	127618		Ol. s.	Clay Foreman	40	12	62.7	15.2	6.4	1902	Elizabeth City, N. C.
3	222788		Ga. s.	Clay Products	46	41	54.0	23.0	4.5	1923	South Freeport, Me.
4	204043		Ga. s.	Clayton	9	6	47.0	11.0	3.3	1907	Crittenden, Va.
5	209245		Ga. s.	Clayton	9	6	34.2	8.2	2.6	1911	Stacy, N. C.
6	221974		Ga. s.	Clayton II	11	10	35.3	13.1	4.8	1922	Mystic, Conn.
7	227598		Ol. s.	Clearview	13	8	36.0	12.5	3.9		Unknown
8	228600		Ol. s.	Clementina	47	18	53.0	16.8	6.6	1929	Fernandina, Fla.
9	210734		Ga. s.	Cleo	17	11	46.6	9.6	4.6	1909	Marine City, Mich.
10	208582		Ga. s.	Cleo M.	16	12	48.4	10.5	3.6	1911	Traverse City, Mich.
11	127766		Ga. p.	Cleopatra	10	8	44.3	12.9	2.2	1903	Terminal Island, Calif.
12	221342		Ga. s.	Cleopatra	41	13	60.6	15.6	7.2	1921	Los Angeles, Calif.
13	229710		Ol. s.	Clermont	68	46	66.1	18.0	8.1	1930	Olg Harbor, Wash.
14	221895		Ga. w.	Clermont No. 2	15	5	46.0	10.0	2.5	1921	Chilo, Ohio
15	220163		Ga. s.	Cleveland	34	31	54.5	15.0	6.1	1920	Anacortes, Wash.
16	230267		El. s.	CLEVELAND	234	159	102.7	26.1	11.7	1930	Wilmington, Del.
17	223241	KLEV	El. s.	CLEVELANDER	1,460	840	250.6	42.2	15.7	1923	Ashtabula, Ohio
18	210455		Ga. s.	Clew	22	10	50.7	13.6	3.7	1912	Solomons, Md.
19	217051		Ga. s.	Clifford G.	14	11	35.4	10.0	4.0	1914	Manitowoc, Wis.
20	209448		Ga. s.	Clifford W.	6	6	26.6	8.2	3.0	1901	do
21	225320		Ga. s.	Cliff	9	6	28.8	10.6	5.1	1926	Tacoma, Wash.
22	207095		Ga. s.	Clifton	28	21	57.0	16.0	5.6	1910	Atlantic City, N. J.
23	126026		Ga. s.	Clinton	11	8	39.6	10.4	5.1	1882	Glenwood, N. Y.
24	126348		Ga. s.	Clinton	31	23	52.2	17.4	6.1	1886	Millbridge, Me.
25	224463		Ol. s.	Clinton	40	15	61.5	16.3	8.1	1925	Thomaston, Me.
26	201496		Ga. s.	Clio	12	10	36.0	10.4	3.8	1904	Oyster Bay, N. Y.
27	206960		Ol. s.	Clio	163	84	109.0	23.0	6.0	1909	Philadelphia, Pa.
28	213193		Ga. s.	Clio	32	22	52.3	14.2	6.3	1915	Tacoma, Wash.
29	219578		Ga. s.	CLIPPER	12	8	58.2	11.6	3.3	1920	Lewiston, Idaho
30	222921		Ga. w.	Clipper	8	7	48.5	7.3	1.5	1920	Grantsville, W. Va.
31	227235		Ol. s.	Clipper	80	54	74.7	18.0	8.9	1928	Tacoma, Wash.
32	226326		Ga. s.	Clovelly	14	10	47.9	11.5	2.5	1926	Golden Meadow, La.
33	127576		Ga. s.	Clyde	7	7	49.0	12.4	3.3	1901	Orlolo, Md.
34	211952		Ga. s.	Clyde	10	15	52.6	17.6	3.7	1914	Hon Secour, Ala.
35	221888		Ga. s.	Clyde B.	9	7	36.0	7.0	2.5	1922	Livermore, Ky.
36	214968		Ga. s.	Clydesdale	38	30	55.6	15.6	6.0	1917	Olg Harbor, Wash.
37	232469		Ga. s.	Chemidophorus	27	14	53.6	10.0	5.3	1933	Illoxi, Miss.
38	227118		Ol. s.	Co.	26	10	60.2	13.5	4.7	1927	Crittenden, Va.
39	206443		Ga. s.	Coast	29	20	58.2	14.7	5.4	1911	Anacortes, Wash.
40	225445		Ga. s.	Coast	9	6	33.7	9.1	4.8	1926	Seattle, Wash.
41	92558		Ga. s.	Coca Cola Girl	17	16	53.4	17.9	3.6	1893	Stonewall, Miss.
42	217234		Ga. s.	Cockatoo	8	7	34.5	12.6	3.3		Quincy, Mass.
43	221029		Ga. s.	Cocoon	12	10	45.3	11.1	4.3	1921	Key West, Fla.
44	227294		Ol. s.	Co-Ed	7	5	29.6	8.9	4.4	1928	Seattle, Wash.
45	214232		Ga. s.	Coeur d'Leue	11	7	36.3	11.2	5.0	1916	San Diego, Calif.
46	207710		Ol. s.	Cohoe	9	6	35.5	9.6	4.3	1910	Seattle, Wash.
47	206939		Ga. s.	Colleen	56	38	78.5	14.2	7.1	1909	do
48	213159		Ga. s.	Colleen	14	12	45.0	12.8	4.6	1915	Toledo, Oreg.
49	227203		Ga. s.	Colleen	9	6	35.3	10.2	4.7	1928	Seattle, Wash.
50	227442		Ga. s.	Colleen Bawn	12	8	37.9	10.7	4.9	1913	Camden, N. J.
51	229216		Ol. s.	Collette	10	13	43.8	11.2	4.2	1929	Wrangell, Alaska
52	221391		Ga. s.	Collins	12	8	50.0	13.6	2.4	1921	Chincoteague, Va.
53	209922		Ol. s.	Colon	10	7	39.3	11.0	4.7	1912	Oakland, Calif.
54	214891		Ga. s.	Colon	43	34	69.5	20.6	5.0	1917	West Norfolk, Va.
55	215722		Ga. s.	Colonel	45	37	69.9	19.5	5.5	1917	Morehead City, N. C.
56	216214		Ga. w.	Colonel	18	11	61.4	12.0	2.0	1918	Ironton, Ohio
57	223560		Ol. s.	Colonel	374	300	125.0	25.6	6.9	1921	South Jacksonville, Fla.
58	226879		Ol. s.	Col. Lindbergh	27	18	49.2	15.9	6.1	1927	Brookhaven, N. Y.
59	227440		Ga. s.	Col. Lindy	8	5	32.4	9.6	4.5	1928	Seattle, Wash.
60	126410		Ga. s.	Col. R. Johnson Colton	23	18	58.3	17.4	4.8	1886	Solomons Island, Md.
61	210244		Ga. s.	Colonial	14	9	42.3	11.3	4.3	1912	Oakland, Calif.

1 Formerly el. s. 2. Twin Ports.

2 Formerly sch. Missouri Stiglets.

3 Formerly Ga. y. Colleen.

4 Formerly British Ga. y. Colleen.

Line No.	Service	Crew	Horse-power	Name of owner	Home port	Address of owner
1	Tow.	3	100	Clay Products Corporation (Va.).....	Newport News, Va...	1610 Boulevard, Hampton, Va.
2	Tow.	5	700	Foreman Blades Lumber Co. (N. C.).....	Elizabeth City, N. C.	North Penn Avenue.
3	Frt.	2	36	Winslow & Co. (Me.).....	Portland, Me.....	233 Forest Avenue.
4	Frt.	1	24	Charles G. Adams.....	Norfolk, Va.....	Eclipse, Va.
5	Fsh.	1	12	M. T. Gaskill.....	Beaufort, N. C.	Stacy, N. C.
6	Fsh.	2	24	Sylvanus Willis.....	Newport, R. I.	New Shoreham, R. I.
7	Fas.	1	30	Theodore J. Heather.....	New York, N. Y.....	Ocean Avenue, Center Moriches, N. Y.
8	Fsh.	18	b 70	Joaquin G. Carinhas.....	St. Augustine, Fla.....	Box 1134.
9	Fsh.	1	24	Ray Colbath.....	Port Huron, Mich.....	Au Sable, Mich.
10	Fsh.	1	40	Ernest Lannoo.....	do.....	Cheboygan, Mich.
11	Pas.	3	b 18	Wilmington Transportation Co. (Calif.).....	Los Angeles, Calif.....	Catalina Terminal, Wilmington, Calif.
12	Fsh.	8	b 75	Van Camp Sea Food Co. (Calif.).....	do.....	Fish Harbor Wharf, Terminal Island, Calif.
13	Fsh.	9	b 135	John Skanst.....	Tacoma, Wash.....	Oig Harbor, Wash.
14	Tow.	1	15	H. G. McElfresh.....	Cincinnati, Ohio.....	Chilo, Ohio.
15	Fsh.	8	50	Anton Barcott.....	Seattle, Wash.....	1120 Fifteenth Street, Anacortes, Wash.
16	Tow.	6	800	Erie Railroad Co. (N. Y.).....	New York, N. Y.....	50 Church Street.
17	Frt.	18	500	National Motorship Corporation (Del.).....	Wilmington, Del.....	7 West Tenth Street.
18	Msc.	3	40	F. P. Avalear.....	Baltimore, Md.....	3110 Hawthorne Place, N. W., Washington, D. C.
19	Msc.	1	54	Edward Gillen Dock, Dredge & Construction Co. (Wis.).....	Peoria, Ill.....	Beardstown, Ill.
20	Fsh.	2	b 4	Henry Marsh.....	Millwaukee, Wis.....	Sturgeon Bay, Wis.
21	Fsh.	1	20	Axel Hermanson.....	Seattle, Wash.....	Port Blakely, Wash.
22	Fsh.	10	50	Axel Hilding Peterson.....	Philadelphia, Pa.....	Wildwood, N. J.
23	Tow.	1	65	George H. Parrott.....	New York, N. Y.....	10 Henry Street, Newburgh, N. Y.
24	Frt.	1	22	George E. Robbins.....	Rockland, Me.....	Stonington, Me.
25	Fsh.	7	75	Oscar H. Cornelius.....	New York, N. Y.....	5957 Sixty-first Street, Maspeth, L. I., N. Y.
26	Tow.	1	35	Thomas Poultney.....	Newark, N. J.....	53½ Bruen Street.
27	Frt.	10	230	Nathan Block.....	Norfolk, Va.....	737 Shirley Avenue.
28	Fsh.	8	40	Paul Kinkusch.....	Seattle, Wash.....	705 Twelfth Street, South Bellingham, Wash.
29	Msc.	1	200	Snake River Transportation Co.....	Great Falls, Mont.....	Lewiston, Idaho.
30	Pas.	2	10	Annie Lyons.....	Cincinnati, Ohio.....	Parkersburg, W. Va.
31	Fsh.	10	180	John Smieland.....	Ketchikan, Alaska.....	Poulsbo, Wash.
32	Misc.	2	16	J. O. Anthement.....	New Orleans, La.....	Cut Off, La.
33	Msc.	2	14	E. W. Roane.....	Newport News, Va.....	Plain View, Va.
34	Frt.	2	24	Desporte Packing Co. (La.).....	Gulfport, Miss.....	Biloxi, Miss.
35	Pas.	2	12	Ernest S. Kirtly.....	Louisville, Ky.....	Livermore, Ky.
36	Fsh.	3	45	Pyramid Packing Co. (Alaska).....	Sitka, Alaska.....	
37	Fsh.	1	65	Mato Machello.....	New Orleans, La.....	Olga, La.
38	Tow.	2	100	B. F. Bray.....	Elizabeth City, N. C.	Colnjack, N. C.
39	Fsh.	2	65	Natives of Annette Islands Reserve.....	Ketchikan, Alaska.....	c/o W. A. Price (trustee).
40	Fsh.	1	20	F. O. Brautigan.....	Seattle, Wash.....	253 Austin Street.
41	Frt.	1	20	Bernard Taltavull.....	Gulfport, Miss.....	525 East Howard Street, Biloxi, Miss.
42	Pas.	1	10	Joseph Dayton.....	Philadelphia, Pa.....	Parkertown, N. J.
43	Pit.	3	100	Robert F. Sawyer.....	Key West, Fla.....	421 Grinnell Street.
44	Fsh.	2	12	Fred Yaeger.....	Portland, Oreg.....	190 East Thirtieth Street, North Portland, Oreg.
45	Pas.	3	b 20	Stiney E. Ross.....	Los Angeles, Calif.....	1335 Reeve Street, Long Beach, Calif.
46	Fsh.	1	14	Walter Lindgren.....	Tacoma, Wash.....	1414 North Union.
47	Pas.	4	250	Bay Cities Transportation Co. (Calif.).....	San Francisco, Calif.....	37 Drumm Street.
48	Pas.	2	b 55	Matf J. Walsh.....	Los Angeles, Calif.....	Box 212, San Pedro, Calif.
49	Fsh.	2	20	S. K. Matheson.....	Seattle, Wash.....	600 East Seventy-eighth Street.
50	Pas.	1	60	Berkley C. Tomlin.....	Philadelphia, Pa.....	Heislerville, N. J.
51	Fsh.	1	30	Clyde J. Sheldon.....	Wrangell, Alaska.....	
52	Pas.	2	24	Charles W. Collins.....	Philadelphia, Pa.....	Longport, N. J.
53	Tow.	1	b 55	Hawaiian Dredging Co. (T. H.).....	Honolulu, T. H.....	854 Kaahumanu Street.
54	Frt.	2	50	Peninsular Terminal Co. (Fla.).....	Miami, Fla.....	Lincoln Road.
55	Fsh.	6	60	Thomas & Palmer (Va.).....	Norfolk, Va.....	Ditchley, Va.
56	Tow.	2	32	Ashland Refining Co. (Ky.).....	Louisville, Ky.....	Ashland, Ky.
57	Frt.	7	150	Suwannee S. S. Co. (Fla.).....	Jacksonville, Fla.....	Foot Catherine Street.
58	Fsh.	2	45	John C. Van Essendelft.....	New York, N. Y.....	West Sayville, N. Y.
59	Fsh.	2	18	Knut Nokkum.....	Seattle, Wash.....	6510 Twenty-second Avenue NW.
60	Frt.	4	60	O. H. Ridgeway.....	Baltimore, Md.....	Oxford, Md.
61	Tow.	1	b 30	Purity Spring Water Co. (Calif.).....	San Francisco, Calif.....	2032 Kearny Street.

Motor Vessels

Line No.	Official No.	Signal and radio-call letter	Rig	Name of Vessel	Tonnage		Register dimensions			When built	Where built
					Gross	Net	Length	Breadth	Depth		
1	214964		Ga. s.	Colonial	8	7	35.6	10.6	4.1	1917	Amesbury, Mass.
2	222843		Ol. s.	Colonial	27	18	55.3	14.1	5.9	1923	Alpena, Mich.
3	224819		Ga. s.	Colonial	7	5	53.4	9.0	2.4	1925	Alexandria Bay, N. Y.
4	226701	KLEW	Ol. s.	COLONIAL BEACON	1,224	727	246.2	40.1	14.6	1927	Chester, Pa.
5	221156		Ga. s.	Colonial Service	57	34	66.7	17.0	7.7	1921	Milford, Del.
6	229504		Ol. s.	Colony	68	33	61.1	22.3	7.6	1930	Ruark, Va.
7	230631		Ga. s.	Colorado	12	6	40.4	12.3	2.5	1930	Fayette, La.
8	232312		Ga. s.	Colton	7	6	34.2	8.7	3.4	1923	Cape May, N. J.
9	125896		Ga. s.	Columbia	12	10	35.5	14.4	3.4	1881	Patchogue, N. Y.
10	127027		Ga. s.	Columbia	5	5	23.6	11.2	3.8	1893	Harwichport, Mass.
11	127363		Ga. s.	Columbia	21	11	47.5	16.5	4.5	1899	Dividing Creek, N. J.
12	127366		Ga. s.	Columbia	26	23	51.2	16.8	5.2	1900	Key West, Fla.
13	127372		Ga. s.	Columbia	6	6	39.3	13.9	3.7	1901	Hunting Creek, Va.
14	127656		Ga. s.	Columbia	14	12	42.4	13.0	3.0	1902	Amityville, N. Y.
15	202757		Ga. s.	Columbia	14	10	45.0	11.6	3.5	1905	Astoria, Oreg.
16	203037		Ga. s.	Columbia	78	66	70.5	22.5	6.4	1906	Pottenville, N. Y.
17	204065		Ga. s.	Columbia	12	11	47.0	11.0	3.3	1901	Port Washington, N. Y.
18	206977		Ga. s.	Columbia	14	13	54.3	15.0	3.7	1909	Port Royal, S. C.
19	210840		Ga. s.	Columbia	13	12	40.7	15.0	5.1	1912	Somers Point, N. J.
20	212014		Ol. s.	Columbia	143	97	96.7	19.6	9.7	1914	Seattle, Wash.
21	215249		Ga. s.	Columbia	38	32	60.2	15.4	6.5	1917	Bremerton, Wash.
22	217435		Ol. s.	Columbia	42	28	60.9	14.7	7.2	1918	Los Angeles, Calif.
23	218441		Ga. s.	Columbia	46	31	74.9	20.2	4.9	1919	Brooklyn, N. Y.
24	223106		Ga. s.	Columbia	8	7	35.7	11.8	3.3	1923	Bridgeton, N. J.
25	223320		Ga. s.	Columbia	7	5	33.5	9.2	4.0	1923	Seattle, Wash.
26	223578		Ol. s.	Columbia	52	41	62.5	17.1	7.5	1924	do.
27	226018		Ga. s.	Columbia	38	19	63.5	20.8	4.8	1929	Pascagoula, Miss.
28	230911		Ga. s.	Columbia	11	9	29.0	9.3	3.3	1930	Cornucopia, Wis.
29	231000		Ol. s.	Columbia	48	32	58.7	16.5	7.5	1931	Solomons, Md.
30	231403		Ga. w.	Columbia	14	14	46.4	12.1	3.3	1931	Dover, Mo.
31	231487		Ol. s.	Columbia	14	12	53.0	16.0	2.4	1932	The Dalles, Oreg.
32	222164		Ga. s.	Columbia No. 2	15	7	35.6	11.8	5.6	1922	Savannah, Ga.
33	213600		Ga. s.	Columbian	11	9	33.7	11.8	4.7	1915	Portland, Oreg.
34	225951		Ol. s.	COLUMBUS	95	64	74.0	19.0	9.0	1926	Newport News, Va.
35	201262		Ga. s.	Comanche	17	12	50.3	14.6	3.7	1904	Atlantic City, N. J.
36	212218		Ol. s.	Comanche	14	10	45.0	15.4	3.4	1914	Bellmore, N. Y.
37	229396		Ol. s.	Comanche II	31	21	55.7	17.0	5.5	1930	Brooklyn, N. Y.
38	223163		Ga. s.	COM-AN-GO	16	11	55.5	9.6	4.8	1922	City Island, N. Y.
39	222135		Ga. s.	Combahee	9	6	32.5	12.3	3.6	1922	Patchogue, N. Y.
40	212067		Ga. s.	Comedian	11	7	37.3	8.8	4.3	1914	Seattle, Wash.
41	222447		Ga. s.	Comerelo	19	10	40.5	12.5	4.5	1922	Playa Ponce, P. R.
42	115826		Ga. s.	Comet	56	45	75.5	20.3	5.3	1882	New Haven, Conn.
43	125336		Ga. s.	Comet	16	13	48.7	12.6	4.7	1874	Apponaug, R. I.
44	127184		Ga. s.	Comet	13	9	44.4	11.7	4.4	1805	Astoria, Oreg.
45	206680		Ga. s.	Comet	8	7	31.6	8.6	3.0	1909	Millwaukee, Wis.
46	207709		Ga. w.	Comet	12	12	59.0	11.8	2.1	1910	Hanging Rock, Ohio.
47	207853		Ga. s.	Comet	7	7	36.0	11.0	3.2	1910	Morehead City, N. C.
48	208337		Ga. s.	Comet	12	9	32.6	9.6	3.6	1910	Chicago, Ill.
49	215116		Ga. s.	Comet	41	33	56.0	15.4	6.7	1917	Tacoma, Wash.
50	220014		Ga. s.	Comet	13	9	37.1	12.0	4.6	1923	Sitka, Alaska
51	230383		Ga. s.	Comet	8	7	30.3	9.5	3.2	1925	Green Bay, Wis.
52	210938		Ga. w.	Comet No. 2	11	11	63.0	12.9	2.3	1913	Hanging Rock, Ohio.
53	221093		Ga. w.	Comet No. 3	21	14	67.0	14.8	2.4	1921	do.
54	210472		Ga. s.	Comfort	18	14	36.6	11.7	4.4	1919	Seattle, Wash.
55	220514		Ga. s.	Comfort	7	5	30.4	10.7	3.3	1907	Canaan, N. Y.
56	222412		Ga. s.	Comfort	6	5	27.1	10.2	3.1	1922	Dias Creek, N. J.

¹ Formerly ga. s. Maxine VI.

² Formerly ga. s. Petrolia No. 9.

³ Formerly ga. s. Edw. H. Berke.

[a King & Winge.

⁴ Formerly [b British ga. s. King & Winge.

[c ga. s. King & Winge.

Line No.	Service	Crew	Horse-power	Name of owner	Home port	Address of Owner
1	Cod.	3	24	Atlantic Coast Fisheries Corporation (N. Y.).	Provincetown, Mass.	16 Exchange Street, New York, N. Y.
2	Tow.	2	100	William J. Meagher.....	Port Huron, Mich.	Bay City, Mich.
3	Pas.	1	40	Scenic Tours (N. Y.).....	Cape Vincent, N. Y.	Clayton, N. Y.
4	Tnk.	18	720	Colonial Beacon Oil Co. (Mass.).....	Boston, Mass.	30 Beacham Street, Everett, Mass.
5	Frt.	2	75	Standard Shipping Co. (Del.).....	Norfolk, Va.	Box 887.
6	Tnk.	3	100	M. L. Hudgins.....	do.	Susan, Va.
7	Fsh.	1	40	Sidney Jambon.....	New Orleans, La.	Oretna, La.
8	Pas.	2	150	Joseph C. Hyle.....	Philadelphia, Pa.	500 Lombardy Road, Drexel Park, Pa.
9	Pas.	2	50	Harvey Clark.....	New York, N. Y.	530 State Street (B).
10	Fsh.	2	7	Lincoln F. Perry.....	New Bedford, Mass.	West Yarmouth, Mass.
11	Oys.	6	65	Burton S. Robbins.....	Philadelphia, Pa.	Port Norris, N. J.
12	Frt.	5	50	Andriana Theo. Malaris.....	Tampa, Fla.	Tarpon Springs, Fla.
13	Frt.	2	15	Maurice Somers.....	Crisfield, Md.	Ewell, Md.
14	Pas.	1	37	Otto Eppler.....	New York, N. Y.	194-56 One Hundred Fourteenth Street, St. Albans, L. I., N. Y.
15	Fsh.	2	60	John N. Colb (trustee).....	Astoria, Oreg.	112 Front Street.
16	Oys.	3	150	Long Island Oyster Farms (N. Y.).....	New York, N. Y.	Northport, N. Y.
17	Tow.	3	40	Norfolk Dredging Co. (Va.).....	Norfolk, Va.	Campostella Wharf, Berkeley, Va.
18	Frt.	2	50	William M. Copp.....	Beaufort, S. C.	Port Royal, S. C.
19	Pas.	2	40	Anillo Montagna.....	Philadelphia, Pa.	916 Palen Avenue, Ocean City, N. J.
20	Plt.	7	170	O. P. Rankin.....	Astoria, Oreg.	861 Irving Avenue.
21	Fsh.	1	50	Libby McNeill & Libby (Me.).....	Seattle, Wash.	88 Hamlin Street.
22	Fsh.	7	6 60	Slavka Ivanic.....	Los Angeles, Calif.	882 West Seventh Street, San Pedro, Calif.
23	Pas.	2	150	Rockaway Point Development Corporation (N. Y.).	New York, N. Y.	421 Seventh Avenue.
24	Pas.	1	22	I. A. Starn.....	Philadelphia, Pa.	7327 Zimmerman Avenue, Delair, N. J.
25	Fsh.	1	16	D. H. Morgan.....	Sitka, Alaska	1926 Rainier Avenue, Everett, Wash.
26	Fsh.	8	90	Fred Hassel.....	Ketchikan, Alaska	c/o Sunde d'Evers.
27	Fsh.	6	b 24	Pascagonia Packing Co. (La.).....	Gulfport, Miss.	Pascagoula, Miss.
28	Fsh.	1	b 28	Robert Jones.....	Duluth, Minn.	Cornucopia, Wis.
29	Tow.	5	215	Smoot Sand & Gravel Corporation (Del.).....	Alexandria, Va.	3020 K Street N.W., Washington, D. C.
30	Tow.	2	50	Kansas City Bridge Co. (Mo.).....	Kansas City, Mo.	215 West Pershing Road.
31	Per.	1	25	C. T. Smith.....	Portland, Oreg.	The Dalles, 104 West Third Street.
32	Fsh.	3	36	E. E. Sheppard.....	Savannah, Ga.	521 East Fortieth Street.
33	Fsh.	2	20	Roy Halverson.....	Portland, Oreg.	Newport, Oreg.
34	Tow.	6	150	Pennsylvania Railroad Co. (Pa.).....	New York, N. Y.	Pennsylvania Station.
35	Fsh.	7	65	Alfred Johnson.....	Philadelphia, Pa.	1125 Massachusetts Avenue, Cape May, N. J.
36	Pas.	3	70	Louis Dethloff.....	New York, N. Y.	2816 East Twenty-eighth Street (B).
37	Pas.	4	b 70	Joseph Moravec, Jr.....	do.	1713 Vorhees Avenue (B).
38	Cod.	4	900	Alessandro S. Pepe.....	Boston, Mass.	Somerville, Mass.
39	Pas.	2	30	Mrs. Elsie Smith.....	New York, N. Y.	Seaford, N. Y.
40	Tow.	1	20	Oscar E. Lundgren.....	Seattle, Wash.	Box 332 B, Port Blakely, Wash.
41	Tow.	3	50	Municipality of Ponce.....	San Juan, P. R.	Ponce, P. R.
42	Frt.	3	60	B. O. Herrien.....	Bridgeport, Conn.	471 Seaview Avenue.
43	Tow.	2	36	Frank P. Gandy.....	Philadelphia, Pa.	Atlantic City, N. J.
44	Fsh.	1	50	Columbia River Packers Association (Oreg.).....	Astoria, Oreg.	Foot Sixth Street.
45	Fsh.	2	37	Theodore F. Muehlenbeck.....	Millwaukee, Wis.	Kenosha, Wis.
46	Tow.	2	20	Amerlenn Aggregates Corporation (Ohio).....	Cincinnati, Ohio.	Greenville, Ohio.
47	Fsh.	6	16	Wm. B. Wade.....	Wilmington, N. C.	Southport, N. C.
48	Fsh.	1	18	Frank Ropke.....	Chicago, Ill.	Ninety-second Street and Calumet River.
49	Fsh.	5	50	Libby, McNeill & Libby (Me.).....	Seattle, Wash.	88 Hamlin Street.
50	Fsh.	2	20	Peter Kitka.....	Sitka, Alaska	do.
51	Fsh.	2	b 15	Arthur Libert.....	Millwaukee, Wis.	322-324 North Roosevelt Street, Green Bay, Wis.
52	Tow.	1	40	Pfaff & Smith Builders' Supply Co. (W. Va.).....	Pittsburgh, Pa.	Charleston, W. Va.
53	Tow.	1	60	Ashland Sand & Gravel Co. (Ky.).....	Louisville, Ky.	Ashland, Ky.
54	Fsh.	2	18	H. H. Crowley.....	Seattle, Wash.	c/o Doremus Fisheries, Bell Street Terminal.
55	Pas.	1	20	Raymond A. Whittaker.....	New York, N. Y.	Willow Street, Babylon, N. Y.
56	Pas.	1	6	Thomas H. Douglass.....	Philadelphia, Pa.	Cape May Court House, N. J., R. F. D. 1.

⁵ Formerly ol. s. P. R. R. No. 20.

⁶ Formerly U. S. Navy ga. s. Sea Hornet III.

⁷ Formerly st. s. Smith Brothers.

⁸ Formerly ga. w. Comet.

⁹ Formerly U. S. Engineer Corps ga. w. Comet.

Line No.	Official No.	Signal and radio-call letters	Rlg	Name of vessel	Tonnage		Register dimensions			When built	Where built
					Gross	Net	Length	Breadth	Depth		
1	222487		Ga. s.	Comfort.....	14	11	Feet	Feet	Feet	1922	Stonington, Conn.....
2	223170		Ga. s.	Comfort.....	12	8	38.0	12.8	5.2	1912	Newark, N. J.....
3	223132		Ga. s.	Comfort.....	10	6	40.4	11.4	2.7	1923	Beaumont, Tex.....
4	226459		Ga. s.	Comfort.....	17	12	42.4	15.6	5.9	1927	Elizabeth, N. J.....
5	226665	KLRN	Ga. s.	Comfort.....	37	32	58.4	12.8	5.2	1917	Quincy, Mass.....
6	231651		Ga. s.	Comfort.....	8	5	33.2	8.5	3.8	1919	Mare Island, Calif.....
7	127286		Ga. s.	Commander.....	47	40	68.0	16.4	5.8	1898	Baltimore, Md.....
8	203732		Ga. a.	Commander.....	11	8	40.5	12.9	5.5	1906	Friendship, Me.....
9	213265		Ga. s.	Commander.....	32	22	52.2	14.4	6.6	1915	Glg Harbor, Wash.....
10	215241		Ol. s.	Commander.....	36	24	61.2	24.1	4.4	1917	Morehead City, N. C.....
11	230690		Ga. s.	Commander.....	11	8	43.6	10.1	4.3	1931	Alexandria Bay, N. Y.....
12	230725		Ga. s.	Commander.....	9	6	30.2	8.5	3.4	1931	Houghton, Wis.....
13	218094	KOOZ	Ol. s.	Commissioner.....	272	125	108.3	28.3	13.0	1918	Brunswick, Ga.....
14	125145		Ol. s.	Commodore.....	25	22	68.0	18.4	5.0	1873	Islip, N. Y.....
15	127370		Ol. s.	Commodore.....	29	14	61.5	18.4	4.4	1899	Beaufort, N. C.....
16	127653		Ga. s.	Commodore.....	13	10	45.0	12.6	3.0	1902	Atlantic City, N. J.....
17	205678		Ga. s.	Commodore.....	12	6	44.0	10.2	4.4	1908	Orange, Tex.....
18	208445		Ga. s.	Commodore.....	23	19	51.0	16.9	4.6	1911	Patchogue, N. Y.....
19	209657		Ga. s.	Commodore.....	12	8	34.5	11.2	4.3	1912	Seattle, Wash.....
20	210265		Ga. s.	Commodore.....	13	9	38.5	10.0	4.4	1912	Fish Egg, Alaska.....
21	225873		Ol. s.	Commodore.....	56	38	64.3	16.4	7.8	1926	Seattle, Wash.....
22	230017		Ga. s.	Commodore.....	13	9	57.5	12.0	2.3	1930	Balboa, Calif.....
23	232620		Ga. s.	Commodore.....	14	12	38.6	9.8	3.8	1926	North Tonawanda, N. Y.....
24	211100		Ga. w.	Commodore Duncan.....	27	23	62.8	14.8	3.7	1913	Cedar Bayou, Tex.....
25	136292		Ol. s.	COMMODORE MAURY.....	79	52	101.5	16.5	6.1	1893	Chester, Pa.....
26	211238		Ga. s.	Commodore.....	7	5	33.0	10.0	4.0	1913	Manitowoc, Wis.....
27	207628		Ol. s.	Commonwealth.....	88	60	92.0	22.5	9.1	1910	Tacoma, Wash.....
28	202645		Ga. w.	Companion.....	14	10	45.3	12.4	4.4	1905	Astoria, Ore.....
29	206499		Ga. s.	Companion.....	25	21	53.6	11.2	4.3	1909	Sandusky, Ohio.....
30	207687		Ga. s.	Companion.....	13	9	35.0	11.8	3.5	1910	Port Madison, Wash.....
31	210386		Ga. s.	Comrade.....	7	5	32.5	8.0	3.0	1912	Chicago, Ill.....
32	218684		Ol. s.	Comrade.....	8	6	32.6	9.8	4.3	1919	Cresco, Wash.....
33	219195		Ga. s.	Comrade II.....	47	42	49.0	14.9	5.2	1919	Patchogue, N. Y.....
34	231891		Ga. s.	Conchita.....	12	9	30.2	11.0	4.3	1928	Port Clinton, Ohio.....
35	207264		Ga. s.	Concord.....	13	9	36.3	11.3	4.6	1910	Seattle, Wash.....
36	217333		Ga. w.	Concord.....	33	13	61.8	14.0	2.3	1918	Houma, La.....
37	226490		Ol. s.	Concord.....	55	37	62.0	16.3	7.7	1927	Seattle, Wash.....
38	204567		Ga. s.	Concordia.....	11	7	45.0	7.0	2.6	1907	Decatur, Wash.....
39	213963		Ga. s.	Condor.....	37	12	64.4	15.7	6.3	1916	Oakland, Calif.....
40	221992		Ga. s.	Condor.....	12	11	35.0	12.2	4.0	1922	Mystic, Conn.....
41	228230		Ol. s.	Condor.....	16	11	41.3	11.5	5.3	1929	Maplewood, Wash.....
42	225295		Ga. s.	Condor II.....	11	9	37.0	11.4	4.7	1928	Hay Center, Wash.....
43	210212		Ol. s.	Confidence.....	36	25	55.6	15.6	6.1	1912	Glg Harbor, Wash.....
44	212373		Ga. s.	Congress.....	15	7	50.8	13.8	3.7	1914	Gwynn, Va.....
45	212376		Ga. s.	Congress.....	22	15	43.0	14.0	5.6	1914	Tacoma, Wash.....
46	222032		Ol. s.	Congress.....	42	28	61.2	15.5	7.2	1919	Los Angeles, Calif.....
47	230882		Ga. s.	Conn.....	10	6	38.6	9.5	4.0	1909	Portsmouth, N. H.....
48	228775		Ga. s.	Conoco.....	8	5	40.4	9.7	3.6	Unknown.....
49	209190		Ol. s.	Conqueror.....	33	22	63.5	16.3	5.3	1911	Jonesport, Me.....
50	226233		Ga. s.	Conquest.....	15	12	37.1	11.0	5.9	1926	San Francisco, Calif.....
51	228797		Ol. s.	Conquest.....	76	52	68.1	18.9	8.8	1929	Los Angeles, Calif.....
52	220912		Ga. s.	Consolidated.....	10	7	37.7	10.0	3.9	1920	Delanco, N. J.....
53	226397		Ol. s.	Consolidated.....	69	30	83.5	17.0	8.6	1927	Damariscotta, Me.....
54	212369		Ga. s.	Constance C.....	6	6	30.1	9.9	4.0	1913	Noank, Conn.....
55	211928		Ol. s.	Constitution.....	57	39	64.0	17.6	8.8	1914	Seattle, Wash.....
56	227786		Ol. s.	Conte Verde.....	90	62	70.0	10.4	8.7	1928	Los Angeles, Calif.....
57	206405		Ga. s.	Continental.....	10	7	38.7	11.6	4.9	1909	Stockton, Calif.....
58	209198		Ol. s.	Continental.....	33	22	63.5	16.3	5.3	1911	Jonesport, Me.....

¹ Formerly U. S. Navy hull No. 8562.

² Formerly ga. w. Douglass III.

Line No.	Service	Crew	Horsepower	Name of owner	Home port	Address of owner
1	Fsh.	1	40	Fred Ostman.....	New London, Conn.	Stonington, Conn.
2	Pas.	1	20	George H. Free.....	New York, N. Y.	184 West Fifty-fourth Street, Bayonne, N. J.
3	Tow.	1	35	Mrs. Mary B. Kahl.....	Port Arthur, Tex.	Beaumont, Tex.
4	Pas.	3	45	Berhard Daner.....	Newark, N. J.	22 South Fifth Street, Elizabeth, N. J.
5	Pas.	2	130	Charles E. Rowe.....	Boston, Mass.	110 Loring Road, Winthrop, Mass.
6	Pas.	1	150	Bartley Cluman.....	New York, N. Y.	377 Thirteenth Street (B).
7	Fsh.	6	60	J. & J. W. Elsworth Co. (N. J.).....	do.	Fulton Fish Market.
8	Fsh.	4	16	Willie S. Smith.....	Philadelphia, Pa.	110 North Rhode Island Avenue Atlantic City, N. J.
9	Fsh.	9	40	Tom Mamatas.....	Cordova, Alaska.	
10	Pas.	3	90	Rockaway Point Development Corporation (N. Y.).....	New York, N. Y.	421 Seventh Avenue.
11	Pas.	1	150	Earl Ward.....	Ogdensburg, N. Y.	Alexandria Bay, N. Y.
12	Fsh.	2	16	J. O. Bodin.....	Duluth, Minn.	Washburn, Wis.
13	Wrk.	32	600	Merritt-Chapman & Scott Corporation (Del.).....	New York, N. Y.	17 Battery Place.
14	Oys.	5	45	J. & J. W. Elsworth Co. (N. J.).....	do.	Fulton Fish Market.
15	Frt.	3	30	C. W. Pritchett.....	Elizabeth City, N. C.	R. F. D., Columbia, N. C.
16	Pas.	1	24	Charles Hansen.....	Philadelphia, Pa.	138 La Grange Avenue, Essington, Pa.
17	Msc.	2	50	Sabine Towing Co. (Tex.).....	Port Arthur, Tex.	Box 262
18	Fsh.	3	50	Henry Wright.....	New York, N. Y.	Yonkers, N. Y.
19	Fsh.	1	10	Booth Salmon Co. (Del.).....	Seattle, Wash.	Burke Building.
20	Fsh.	1	20	George Hamilton.....	Juneau, Alaska.	Craig, Alaska.
21	Fsh.	8	90	Matt Botica.....	Seward, Alaska.	San Pedro, Calif.
22	Fer.	2	45	J. A. Beek.....	Los Angeles, Calif.	Balboa, Calif.
23	Pas.	1	200	Bertha M. Hedley.....	Buffalo, N. Y.	Olcott, N. Y.
24	Pas.	2	4	Frank Jones.....	Houston, Tex.	7505 Avenue O.
25	Ptl.	5	210	State of Virginia Commission of Fisheries.....	Norfolk, Va.	Newport News, Va.
26	Msc.	1	27	G. W. Falcon.....	Chicago, Ill.	2644 Collax Street, Evanston, Ill.
27	Fsh.	17	135	Booth Fisheries Corporation (Del.).....	Seattle, Wash.	Foot Wall Street.
28	Pas.	2	50	A. G. Wooten.....	do.	Anacortes, Wash.
29	Frt.	2	94	J. W. Jordan.....	Baltimore, Md.	Hudson, Md.
30	Fsh.	3	12	North Coast Packing Co. (Wash.).....	Seward, Alaska.	Seattle, Wash.
31	Msc.	1	24	Robert Danner.....	Chicago, Ill.	Logan Square, P. O. Station.
32	Fsh.	2	18	Albert Helkkl.....	Seattle, Wash.	411 Terry Avenue.
33	Pas.	2	45	E. R. Melshel.....	Miami, Fla.	930 Southwest Avenue.
34	Pas.	2	100	F. W. Borton.....	do.	547 Northeast Fifty-seventh Street.
35	Fsh.	1	25	Pacific American Fisheries (Del.).....	Juneau, Alaska.	South Bellingham, Wash.
36	Tow.	2	30	H. C. Minor, estate of.....	New Orleans, La.	Houma, La.
37	Fsh.	7	90	John Yukov.....	Seattle, Wash.	3881 Sixteenth Avenue SW.
38	Tow.	1	35	J. E. Eckersley.....	do.	2032 Forty-third Avenue North.
39	Fsh.	1	b 110	Alaska Packers Association (Calif.).....	Juneau, Alaska.	111 California Street, San Francisco, Calif.
40	Fsh.	2	22	Loretta F. Chapman.....	New York, N. Y.	1576 East Nineteenth Street (B).
41	Fsh.	2	35	John Petersen.....	Ketchikan, Alaska.	
42	Fsh.	1	16	Lottie Waine.....	Seattle, Wash.	Bay Center, Wash.
43	Msc.	5	60	Clarence D. Payne.....	Ketchikan, Alaska.	
44	Fsh.	2	35	O. R. Mills.....	Newport News, Va.	Seaford, Va.
45	Fsh.	7	40	Joe Dragovich.....	Seattle, Wash.	2707 Grand Avenue, Everett, Wash.
46	Fsh.	8	b 60	French Sardine Co. of California (Calif.).....	Los Angeles, Calif.	181 Fish Harbor Wharf, Terminal Island, East San Pedro, Calif.
47	Pas.	1	35	Anthony Sleo.....	New York, N. Y.	Great Kills, S. I., N. Y.
48	Tnk.	1	18	Foster Hamilton.....	Norfolk, Va.	2831 Earl Court Avenue.
49	Frt.	1	75	R. J. Peacock Canning Co. (Me.).....	Eastport, Me.	Water Street, Lubec, Me.
50	Frt.	1	b 14	Sawyer Y. Monckton.....	San Francisco, Calif.	El Camino Real, at Buckingham Avenue, Redwood City, Calif.
51	Fsh.	10	b 160	Nicholas L. Mezin.....	Los Angeles, Calif.	688 Fifteenth Street, San Pedro, Calif.
52	Frt.	1	21	Knut Aulin.....	New York, N. Y.	706 Forty-fifth Street (B).
53	Frt.	4	120	Consolidated Lobster Co. (Mass.).....	Boston, Mass.	280 Northern Avenue.
54	Frt.	2	10	Asa H. Clark.....	New London, Conn.	Mystic, Conn.
55	Fsh.	4	135	Ole Bjerke.....	Seattle, Wash.	4515 Fifteenth Avenue South.
56	Fsh.	8	b 180	Laurie Massa.....	San Diego, Calif.	2327 Kettner Boulevard.
57	Frt.	1	b 80	Swanto A. Johnston.....	San Francisco, Calif.	Third and Channel Streets.
58	Frt.	1	75	Seaboard Packing Co. (Me.).....	Eastport Me.	Commercial Street Lubec, Me.

¹ Formerly st. y. Emeline.

² Formerly U. S. N. hull No. P-798.

Line No.	Official No.	Signal letters	Rig	Name of vessel	Tonnage		Register dimensions			When built	Where built		
					Gross	Net	Length	Breadth	Depth				
					<i>Feet</i>			<i>Feet</i>			<i>Feet</i>		
1	204880	KLFX	Ga. s.	CONTRA COSTA	832	497	190.1	37.2	13.3	1908	San Francisco, Calif.		
2	200461		Ga. s.	Convoy	14	12	37.0	15.3	5.0	1911	Tottenville, N. Y.		
3	77237		Ga. s.	Conway Bros.	41	28	57.2	16.6	6.9	1896	do.		
4	127350		Ga. s.	Cooch	35	20	65.0	17.4	5.3	1899	Beaufort, N. C.		
5	209705		Ga. s.	Cook Inlet	30	24	47.8	13.4	5.6	1912	Tacoma, Wash.		
6	224528		Ol. s.	Coolidge	42	28	57.9	15.9	7.5	1925	Seattle, Wash.		
7	227211		Ol. s.	Coolidge	41	32	56.4	15.8	7.4	1928	do.		
8	226450		Ol. s.	Coolidge II	57	38	63.8	16.6	8.3	1927	do.		
9	222739		Ol. s.	Coos Bay	24	20	52.9	16.2	6.2	1923	Sacramento, Calif.		
10	228709		Ol. s.	Coos Bay	17	8	46.4	14.2	4.7	1929	North Bend, Oreg.		
11	223514		Ol. s.	Coos King	18	7	48.0	12.0	4.8	1923	Marshfield, Oreg.		
12	214223		Ga. s.	Coos River	7	5	37.2	8.2	3.0	1916	do.		
13	229510		Ga. s.	Coot	9	7	28.1	9.2	1.9	1930	Quadra, Alaska		
14	204191		Ol. s.	Cooter	16	11	42.0	16.0	2.5	1906	Jacksonville, Fla.		
15	206472		Ga. s.	Copa	11	5	43.4	11.4	4.0	1909	Friendship, Me.		
16	228427		Ga. s.	Copper	7	6	31.9	9.4	3.9	1917	Cordova, Alaska		
17	231936		Ga. s.	Coquet	13	11	40.1	9.7	3.0	1932	Tampa, Fla.		
18	127746		Ga. s.	Cora	13	9	40.6	9.8	3.8	1903	Astoria, Oreg.		
19	181744		Ga. s.	Cora	16	10	39.0	11.0	4.0	1918	Ketchikan, Alaska		
20	227894		Ga. s.	Cora	9	6	35.2	9.8	4.1	1910	Bay Center, Wash.		
21	229005	WGFQ	Ol. s.	Cora B	66	45	65.9	18.3	6.0	1930	Hoquiam, Wash.		
22	212470		Ga. s.	Cora II	15	8	47.1	13.0	4.5	1914	Eastport, Me.		
23	231407		Ga. s.	Cora Lee	8	6	41.8	11.4	3.2	1925	Deltaville, Va.		
24	5830		Ga. s.	Cora L. Griffing	11	10	38.3	15.3	3.7	1870	Greenport, N. Y.		
25	125655		Ga. s.	Coral	34	32	54.7	19.5	5.3	1878	Port Jefferson, N. Y.		
26	212015		Ga. s.	Cordelia D.	8	6	32.0	9.0	3.4	1910	Wrangell, Alaska		
27	226184		Ga. w.	Cordelia	37	23	63.4	16.0	3.0	1926	Fort Henry, Tenn.		
28	213928		Ga. s.	Cordova	51	32	74.7	18.2	3.8	1916	Seattle, Wash.		
29	214446		Ga. s.	Corean	7	6	39.0	10.8	2.9	1916	Apalachicola, Fla.		
30	224102		Ga. s.	Corinne	10	7	36.3	11.0	4.8	1920	Naknek, Alaska		
31	231839	KLEY	Ol. s.	CORINNE DEAN	91	50	64.6	22.0	4.6	1932	Plaquemine, La.		
32	216589		Ol. s.	Corinthian	161	97	112.6	23.9	10.8	1917	Essex, Mass.		
33	210964		Ga. s.	Corliss	13	7	39.5	10.3	6.1	1913	Long Beach, Calif.		
34	211202		Ga. s.	Corliss	19	13	41.6	12.9	5.4	1913	Tacoma, Wash.		
35	214063		Ol. s.	Cornorant	27	14	57.9	14.5	6.5	1916	Hootbay, Me.		
36	229003	WODU	Ol. s.	CORMORANT	371	179	139.4	25.1	14.6	1928	Groton, Conn.		
37	76632		Ga. s.	Cornelia	19	9	44.7	17.0	4.5	1886	Quohen, N. J.		
38	125314		Ga. s.	Cornell	79	53	91.5	17.9	7.3	1874	Philadelphia, Pa.		
39	229279	WQDF	Ol. s.	CORNELL	167	114	102.2	22.1	10.6	1930	Quincy, Mass.		
40	201196		Ol. s.	CORNELL No. 21	101	69	75.6	19.5	11.0	1904	Newburgh, N. Y.		
41	120938		Ol. s.	Cornell No. 22	68	46	75.6	17.8	7.6	1893	Rondout, N. Y.		
42	136782		Ol. s.	Cornell No. 41	124	84	85.7	21.0	10.4	1900	Wilmington, Del.		
43	227026		Ol. s.	Corning	167	113	85.3	28.3	10.5	1927	Brooklyn, N. Y.		
44	229143		Ol. s.	Cornucopia	31	24	44.0	13.3	6.0	1929	Cornucopia, Wis.		
45	219311		Ga. s.	Cornwallis	61	37	62.8	21.0	7.2	1919	Achilles, Va.		
46	228338		El. s.	CORONADO	502	340	175.5	43.6	14.2	1929	Oakland, Calif.		
47	128519		Ga. s.	Coronet	12	5	53.2	15.1	2.6	1888	Fishing Island, Md.		
48	229223		Ol. s.	Corthell	22	15	42.3	13.2	7.2	1929	Solomons, Md.		
49	181077		Ol. s.	CORTLAND	54	37	58.2	17.3	6.6	1895	Buffalo, N. Y.		
50	222482		Ga. s.	Coryell	12	8	46.3	10.2	4.5	1859	East Boston, Mass.		
51	4899		Ga. s.	Costa Diva	13	11	40.9	12.7	4.6	1860	Newtown, N. Y.		
52	219945		Ol. s.	Costa Rica	39	26	53.2	15.1	7.4	1920	Tacoma, Wash.		
53	227146		Ol. s.	Costa Rica II	72	38	60.0	18.9	8.5	1927	Los Angeles, Calif.		
54	204679		Ol. s.	Coston	25	11	55.0	15.8	4.0	1907	Pocomoke City, Md.		
55	214748		Ga. s.	Cougar	40	31	56.1	15.1	7.0	1917	Tacoma, Wash.		
56	210881		Ga. s.	Countess	21	16	60.2	10.5	4.0	1912	Sacramento, Calif.		
57	217287	WVUA	El. s.	COURAGEOUS	7,572	4,826	456.1	50.0	35.4	1918	Alameda, Calif.		
58	230227		Ol. s.	Courageous	77	52	71.1	19.7	8.3	1926	Milford, Del.		
59	222544		Ga. s.	Courier	22	11	50.3	12.9	5.1	1897	Norfolk, Va.		
60	105853		Ol. s.	Covington	34	26	56.8	22.2	4.2	1879	St. Tammany Parish, La.		
61	232472		Ga. s.	COXIE	18	12	35.6	12.0	5.4	1931	Detroit, Mich.		
62	230060		Ol. s.	Coxsackie	48	32	57.0	28.5	4.4	1930	Greenport, N. Y.		
63	127195		Ga. s.	Cozy	39	37	61.2	23.5	4.3	1897	Northport, N. Y.		
64	230259		Ga. s.	Crucker Jack	7	6	31.1	10.4	3.2	1930	Heislerville, N. J.		

1 Formerly st. s. Jacob M. Heath.

2 Formerly ga. s. a Hilden Inlet.

3 Formerly ga. s. b Pyshet.

4 Formerly ol. w. Mary Lou.

5 Formerly U. S. Immigration ga. s. Corinthian.

6 Formerly slp. Jay.

7 Formerly st. s. Charlie Lawrence.

8 Formerly st. s. J. H. Williams.

Line No.	Service	Crew	Horse-power	Name of owner	Home port	Address of owner
1	Tnk.	10	b 652	Standard Oil Co. (Wash.)	Seattle, Wash.	Exchange Building.
2	Pns.	2	30	Samuel Gunyan, jr.	New York, N. Y.	Wantagh, N. Y.
3	Tow.	4	250	Stanwood Towing Co. (N. J.)	do	17 Battery Place.
4	Tow.	2	50	Ronoke Railroad & Lumber Co. (N. C.)	Washington, N. C.	Stonewall, N. C.
5	Fsh.	4	50	Cook Inlet Packing Co. (Wash.)	Seward, Alaska	Seldovia, Alaska.
6	Fsh.	5	90	Chatham Strait Fish Co. (Wash.)	Ketchikan, Alaska	New Port Walter, Alaska.
7	Fsh.	6	90	B. A. Melver	Seattle, Wash.	6206 Fifth Avenue NW.
8	Fsh.	8	100	Carl Overby	Ketchikan, Alaska	2514 Magnolia Boulevard,
9	Tow.	1	165	Concrete Products Sales Co. (Calif.)	San Francisco, Calif.	Seattle, Wash.
10	Tow.	1	125	Coos Bay Dredging Co. (Oreg.)	Marshfield, Oreg.	Lathan Square Building,
11	Tow.	1	110	Pacific White Cedar Co. (Del.)	do	Oakland, Calif.
12	Pas.	2	44	Jesse J. Ott	do	967 Central Avenue.
13	Msc.	1	9	Leonard King	Ketchikan, Alaska	Allegany, Oreg.
14	Tow.	1	35	Lewis F. Martin	Jacksonville, Fla.	Mid Bay, Ketchikan, P. O.,
15	Frt.	2	25	Clarence H. Pettigrove	Har Harbor, Maine	Alaska.
16	Fsh.	2	12	John Colberg	Seward, Alaska	Box 122, Orange Park, Fla.
17	Pas.	1	140	J. Stewart Greeson	Tampa, Fla.	Bernard, Maine.
18	Fsh.	1	35	W. A. Houchen	Astoria, Oreg.	Cordova, Alaska.
19	Fsh.	2	12	Phillip Nelson	Ketchikan, Alaska	2630 Sunset Drive.
20	Fsh.	2	20	Cora Edna Smith	Seattle, Wash.	Cathlamet, Wash.
21	Fsh.	4	140	Pioneer Seafoods Co. (Wash.)	Juneau, Alaska	Metlakatla, Wash.
22	Frt.	2	45	John D. Trefethen	Portland, Me.	South Bend, Wash.
23	Fsh.	3	24	Walter R. Mitchem	Newport News, Va.	Cordova, Alaska.
24	Fsh.	3	24	Frank A. Rackett	New York, N. Y.	South Freeport, Ma.
25	Frt.	1	16	Claude Sinclair Tucker	Newport, R. I.	Gwynn, Va.
26	Pas.	1	16	Trevor Davis	Juneau, Alaska	Greenport, N. Y.
27	Pas.	4	15	T. H. Ferguson	Louisville, Ky.	Portsmouth, R. I.
28	Fsh.	3	75	New England Fish Co. (Me.)	Boston, Mass.	Dyersburg, Ky.
29	Fsh.	2	10	W. J. Harrall	Apalachicola, Fla.	44 Boston Fish Pier.
30	Fsh.	2	45	C. P. Hale	Seward, Alaska	Naknek, Alaska.
31	Tow.	8	240	James Clyde Dean	New Orleans, La.	Plaquemine, La.
32	Cod.	23	b 200	Oorton Paw Vessels Co. (Mass.)	Gloucester, Mass.	Rowe Square.
33	Pas.	1	b 35	Fred L. Hunt	Los Angeles, Calif.	1123 Twenty-fifth Street,
34	Fsh.	6	20	Booth Salmon Co. (Del.)	Seattle, Wash.	Santa Monica, Calif.
35	Fsh.	8	50	James M. Burke	Provincetown, Mass.	Burke Building.
36	Fsh.	24	b 500	Ocean Trawling Co. (Mass.)	Boston, Mass.	68 Commercial Street.
37	Oys.	6	18	Henry Jones	Philadelphia, Pa.	81 State Street.
38	Tow.	7	330	Cornell Steamboat Co. (N. Y.)	Albany, N. Y.	Bivalve, N. J.
39	Cod.	15	b 375	General Seafoods Corporation (Mass.)	Boston, Mass.	22 Ferry Street, Kingston,
40	Tow.	9	240	Cornell Steamboat Co. (N. Y.)	Albany, N. Y.	N. Y.
41	Tow.	8	240	do	do	Do.
42	Tow.	10	90	do	do	Do.
43	Tow.	3	360	Erie Railroad Co. (N. Y.)	New York, N. Y.	60 Church Street.
44	Fsh.	3	60	Andrew Hanson	Duluth, Minn.	Cornucopia, Wis.
45	Fer.	3	60	County of Georgetown	Georgetown, S. C.	Court House.
46	Fer.	9	b 1,000	San Diego & Coronado Ferry Co. (Calif.)	San Diego, Calif.	Union Building.
47	Frt.	2	20	John A. Lowery	Cambridge, Md.	Tilghman, Md.
48	Tow.	2	90	W. H. Gahagan (N. Y.)	New York, N. Y.	147 Remsen Street (B).
49	Tow.	5	400	Motor Tug Cortland, (N. Y.)	do	704 Court Street (B).
50	Pas.	1	50	Hodges B. Onllip	Norfolk, Va.	R. F. D. 3, Portsmouth, Va.
51	Fsh.	6	25	Teresa Felicione	Tampa, Fla.	1321 Highland Avenue.
52	Fsh.	7	b 65	Van Camp Sea Food Co. (Calif.)	Los Angeles, Calif.	Fish Harbor Wharf, Ter-
53	Fsh.	10	b 170	Frank Gargas	San Francisco, Calif.	minal Island, Calif.
54	Fsh.	3	45	S. S. Coston	Newport News, Va.	1165 Third Street, Monterey,
55	Fsh.	7	100	Mitchell Kullis	Seattle, Wash.	Calif.
56	Pas.	1	60	Sacramento Northern Railway (Calif.)	San Francisco, Calif.	Hampton, Va.
57	Frt.	12	4,800	United States Shipping Board	do	2416 Yaeger Street, Belling-
58	Tow.	5	360	Merritt-Chapman & Scott Corporation (Del.)	New York, N. Y.	ham, Wash.
59	Tow.	2	60	Charleston Lighterage & Transfer Co. (S. C.)	Charleston, S. C.	Mills Building.
60	Frt.	4	30	William C. Tschirn	New Orleans, La.	359 Pine Street.
61	Tow.	3	b 40	Charles Corbin	Detroit, Mich.	17 Battery Place.
62	Pas.	4	45	Upper Hudson Ferry Co. (N. Y.)	Albany, N. Y.	Middle Atlantic Wharf.
63	Frt.	1	50	Paul R. Rogers	New York, N. Y.	4202 South Roman Street.
64	Fsh.	2	18	Robert Lee	Philadelphia, Pa.	725 Whittemore Road

¹ Formerly st. s. Frank.

² Formerly st. s. Eli B. Conine.

³ Formerly ol. s. Diamond S. No. 89.

⁴ Formerly st. s. Katherine T. Wilber.

⁵ Formerly U. S. Navy ga. s. Courier.

⁶ Formerly in sch. Addie Eads.

⁷ Formerly in sch. Addie Eads.

⁸ Formerly in sch. Addie Eads.

Line No.	Official No.	Signal and radio-call letters	Rig	Name of vessel	Tonnage		Register dimensions			When built	Where built
					Gross	Net	Length	Breadth	Depth		
1	228945		Ga. s.	Cracker Jack II	7	5	30.9	11.0	3.6		Unknown
2	205994		Ga. s.	Craftsman	10	8	37.5	9.6	2.6	1909	Wanchese, N. C.
3	202136		Ol. s.	CRAIG	31	21	53.5	15.3	7.4	1905	Toledo, Ohio
4	214893		Ga. s.	Crane	41	15	68.0	16.8	6.1	1917	Oakland, Calif.
5	221865		Ga. s.	Cravenco	35	23	64.9	18.4	4.0	1920	Morehead City, N. C.
6	232816		Ga. s.	Crawfish	10	6	33.3	11.1	3.9		Unknown
7	231507		Ga. s.	Crawford	18	16	37.7	12.0	5.2	1932	Toledo, Ohio
8	202902		Ga. s.	Creel	14	10	50.0	12.8	4.7	1906	Decatur, Wash.
9	204066		Ga. s.	Creel Brothers	12	11	39.4	13.0	3.3	1903	Apalachicola, Fla.
10	221172		Ga. s.	Crescota	31	21	49.9	13.0	8.2	1921	Seattle, Wash.
11	127219		Ga. s.	Crescent	24	16	48.2	14.8	5.3	1897	Coupeville, Wash.
12	127543		Ga. s.	Crescent	14	12	46.5	13.6	3.9	1901	Rockaway Beach, N. Y.
13	209589		Ga. s.	Crescent	14	9	58.4	12.4	2.0	1912	Grand Chenier, La.
14	212871		Ol. s.	Crescent	21	14	57.5	16.0	4.1	1916	San Diego, Calif.
15	218709		Ga. s.	Crescent	12	8	33.1	10.8	5.2	1919	Tacoma, Wash.
16	235991		Ga. s.	Crescent	9	6	36.8	9.0	3.6	1921	Piedmont, Wash.
17	224473		Ol. s.	Crescent No. 1	85	47	61.7	22.5	6.4	1925	Antloch, Calif.
18	225731		Ol. s.	Crescent No. 2	33	16	55.8	18.8	6.2	1926	Oakland, Calif.
19	230035		Ol. s.	Crescent No. 3	204	139	102.6	28.5	7.5	1930	Antloch, Calif.
20	203077		Ga. s.	Crest	8	6	30.7	9.2	3.6	1906	Somerset, Mass.
21	224666		Ol. s.	Crest	35	24	51.2	13.9	8.8	1925	Seattle, Wash.
22	206446		Ol. s.	Cricket	18	12	52.8	12.3	4.4	1909	do.
23	209555		Ga. s.	Cricket	10	7	41.8	10.7	4.0	1912	do.
24	219553		Ol. s.	Cricket	25	17	53.8	15.4	4.8	1920	Baltimore, Md.
25	227558		Ol. w.	CRITERION	53	40	64.7	18.0	3.3	1928	Charleston, W. Va.
26	229751		Ga. s.	Croaker	8	7	37.1	10.8	3.4	1930	Little Creek, Del.
27	230522		Ga. s.	Croaker	20	13	53.7	14.3	4.4	1931	Susan, Va.
28	127523		Ga. s.	Crocket	63	44	64.5	24.2	5.3	1901	San Francisco, Calif.
29	224839		Ga. s.	Crossline	443	301	143.7	48.0	13.9	1925	Seattle, Wash.
30	227320		Ol. s.	Crossmor	56	38	65.9	17.2	7.4	1928	do.
31	231957		Ol. s.	Cross Wind	18	12	37.7	12.8	0.3	1930	Tampa, Fla.
32	232574		Ga. s.	Crowley No. 3	14	12	45.7	11.4	4.5	1933	Sausalito, Calif.
33	209204		Ga. s.	Crowley No. 4	9	6	40.0	11.6	4.4	1911	Oakland, Calif.
34	231549		Ga. s.	Crowley No. 5	13	8	44.3	10.5	4.6	1932	Sausalito, Calif.
35	205164		Ol. s.	Crowley No. 6	15	10	49.4	16.2	4.0	1908	San Francisco, Calif.
36	205176		Ol. s.	Crowley No. 7	15	10	49.5	16.2	4.0	1908	do.
37	213600		Ol. s.	Crowley No. 9	64	30	76.5	19.5	8.2	1915	Ogkland, Calif.
38	212817		Ga. s.	Crowley No. 10	12	8	42.3	11.2	5.2	1914	do.
39	212960		Ga. s.	Crowley No. 17	38	23	59.8	20.0	6.3	1915	do.
40	212961		Ga. s.	Crowley No. 18	38	23	59.8	20.0	6.3	1915	do.
41	217326		Ga. s.	Crowley No. 19	73	49	70.5	21.5	8.2	1918	Rolph, Calif.
42	127285		Ol. s.	Crowley No. 20	41	28	75.0	18.5	7.0	1898	San Francisco, Calif.
43	227074		Ol. s.	Crowley No. 21	59	23	72.3	18.2	7.5	1904	Mare Island, Calif.
44	210876		Ol. s.	Crowley No. 22	29	19	52.0	15.0	6.2	1912	Oakland, Calif.
45	227452		Ol. s.	Crowley No. 23	47	25	69.2	17.5	7.9	1928	do.
46	210900		Ga. s.	Crowley No. 25	15	10	61.3	10.7	5.5	1901	San Francisco, Calif.
47	210874		Ol. s.	Crowley No. 26	20	13	45.5	13.9	5.8	1912	Alameda, Calif.
48	220039	KUSP	Ol. s.	CROWN CITY	5,428	3,374	410.0	64.4	27.2	1920	Los Angeles, Calif.
49	126368		Ol. s.	Cruiser	55	24	70.0	16.0	6.1	1886	North Bend, Oreg.
50	212563		Ga. s.	Cruiser	12	8	37.6	12.2	5.6	1914	Los Angeles, Calif.
51	215607		Ga. s.	Cruiser	15	12	36.2	15.0	4.9	1917	Patchogue, N. Y.
52	227331		Ga. s.	Cruiser	33	28	50.2	18.4	3.7	1928	Sandusky, Ohio
53	201596		Ga. s.	Cruso	207	162	86.6	20.4	8.8	1909	Chicago, Ill.
54	127194		Ga. s.	Crusoe	14	11	37.0	14.0	4.7	1897	Freeport, N. Y.
55	207839		Ga. s.	Crustacean	12	12	45.0	15.2	4.0	1910	Swans Island, Me.
56	224630		Ol. s.	Crystal	9	6	31.2	9.9	4.5	1925	Tacoma, Wash.
57	202213		Ga. s.	Crystal Wave	14	9	51.4	11.7	5.1	1905	Watertown, Mass.
58	231790		Ga. s.	Crystal Wave	8	6	33.0	10.0	3.4	1932	Washington, D. C.
59	219339		Ga. s.	Cubanola	8	5	37.8	11.9	2.8	1916	Cut Off, La.
60	219905	KUPP	Ol. s.	CUMORE	6,891	4,265	450.6	57.2	34.0	1920	Quincy, Mass.
61	216374		Ga. s.	Cuckoo	9	6	34.2	9.2	4.5	1918	Og Harbor, Wash.
62	219540	KOZR	Ol. s.	Culburra	2,353	1,776	201.7	46.6	21.7	1918	Olympia, Wash.
63	209263		Ga. s.	Culebra	68	58	77.1	21.1	9.7	1911	Pensacola, Fla.
64	127608		Ga. s.	Cultivator	14	10	44.2	15.5	4.0	1902	Quincy, Mass.
65	208240		Ol. s.	Cumberland	75	27	83.1	17.4	7.4	1910	Morehead City, N. C.

1 Formerly ga. s. H. L. Covington.
 2 Formerly ga. s. Sonloyett.
 3 Formerly ga. s. Margaret J.
 4 Formerly st. s. Paladini Brothers.

5 Formerly ga. s. Edna C.
 6 Formerly st. s. Christopher Columbus.
 7 Formerly U. S. Navy ga. s. Castro.

Line No.	Service	Crew	Horsepower	Name of owner	Home port	Address of owner
1	Pas.	1	48	Harry Seaman	New York, N. Y.	Lynbrook, N. Y.
2	Fsh.	1	34	M. F. Skipper	Wilmington, N. C.	721 South Eighth Street.
3	Tow.	5	180	Marine Transit Corporation (N. Y.)	New York, N. Y.	17 Battery Place.
4	Fsh.	3	110	Alaska Packers Association. (Calif.)	Juneau, Alaska.	111 California Street, San Francisco, Calif.
5	Frt.	6	50	Virginia Carolina Chemical Co. (Va.)	Wilmington, N. C.	
6	Pas.	2	40	Kelly Hooks	Miami, Fla.	801 Bradley Street, West Palm Beach, Fla.
7	Frt.	1	82	William R. Crawford	Toledo, Ohio.	248 Maryland Avenue.
8	Fsh.	1	30	Arthur Eugene Larson	Ketchikan, Alaska	
9	Frt.	2	16	J. F. Creel	Apalachicola, Fla.	East Point, Fla.
10	Frt.	3	100	Pacific Cresenting Co. (Wash.)	Seattle, Wash.	Northern Life Building.
11	Fsh.	3	40	Emel Packing Co. (Wash.)	do	L. C. Smith Building.
12	Oys.	2	40	Edward G. Kost	Bridgeport, Conn.	Stratford, Conn.
13	Frt.	1	21	Peter Dyson	Lake Charles, La.	Pecan Island, La.
14	Pas.	1	80	Star and Crescent Boat Co. (Calif.)	San Diego, Calif.	California Theatre Building.
15	Fsh.	4	20	Alfred Svensen	Portland, Oreg.	1150 Glenn Avenue.
16	Tow.	1	20	Johnson Tug & Barge Co. (Wash.)	Port Angeles, Wash.	212 North Laurel Street.
17	Frt.	4	125	F. E. Booth Co. (Nev.)	San Francisco, Calif.	110 Market Street.
18	Fsh.	1	125	Consolidated Fisheries (Calif.)	do	Meiggs Wharf.
19	Frt.	4	220	F. E. Booth Co. (Nev.)	do	110 Market Street.
20	Pas.	1	35	Wilfred J. Gladine	Providence, R. I.	29 Prospect Street.
21	Tow.	4	150	Wagner Tug Boat Co. (Wash.)	Seattle, Wash.	Fifteenth Avenue, West, and West Nickerson Street.
22	Tow.	2	100	Columbia Contract Co. (Oreg.)	Portland, Oreg.	44 Southeast Salmon Street.
23	Fsh.	1	50	Albert Brookman	Sitka, Alaska.	
24	Msc.	2	150	Merritt-Chapman & Scott Corporation (Del.)	New York, N. Y.	17 Battery Place.
25	Tow.	1	100	S. Glenn Barton	Pittsburgh, Pa.	Union Bank Building, 300 Fourth Avenue.
26	Fsh.	1	29	Alford T. Moore	Wilmington, Del.	Little Creek, Del.
27	Fsh.	2	35	Edwin Hudgins	Newport News, Va.	Motorun, Va.
28	Frt.	2	40	Erikson Navigation Co. (Calif.)	San Francisco, Calif.	Pier 5.
29	Fer.	8	600	Puget Sound Navigation Co. (Nev.)	Seattle, Wash.	32 Colman Dock.
30	Tow.	4	180	Crosby Lighterage Co. (Wash.)	Port Townsend, Wash.	1001 Fairview Avenue North.
31	Fsh.	2	60	Lettle C. Benjamin	Tampa, Fla.	407 West Fortune Street.
32	Pas.	1	175	Crowley Launch & Tugboat Co. (Calif.)	San Francisco, Calif.	Pier 14.
33	Pas.	2	40	Milton A. Teeler	Los Angeles, Calif.	1326 West Anaheim Street, Long Beach, Calif.
34	Pas.	1	175	Crowley Launch & Tugboat Co. (Calif.)	San Francisco, Calif.	Pier 14.
35	Frt.	1	b 65	do	do	do
36	Pas.	1	65	do	do	do
37	Tow.	4	200	do	do	do
38	Pas.	1	50	do	do	do
39	Pas.	1	100	do	do	do
40	Pas.	1	b 100	do	do	do
41	Pas.	1	150	do	do	do
42	Pas.	1	250	do	do	do
43	Tow.	1	b 200	do	do	do
44	Tow.	2	120	do	do	do
45	Tow.	1	b 225	do	do	do
46	Pas.	1	b 100	Armand Michelotti	do	342 South San Joaquin Street, Stockton, Calif.
47	Tow.	1	120	Crowley Launch and Tug Boat Co. (Calif.)	do	Pier 14.
48	Frt. f	34	b 2, 700	U. S. Shipping Board	Los Angeles, Calif.	
49	Tow.	3	350	Shaver Transportation Co. (Oreg.)	Portland, Oreg.	North St. Louis Street.
50	Fer.	2	35	Bethlehem Shipbuilding Corporation, Ltd. (N. J.)	Los Angeles, Calif.	East San Pedro, Calif.
51	Wrk.	2	45	Merritt-Chapman & Scott Corporation (Del.)	New York, N. Y.	17 Battery Place.
52	Fsh.	2	100	United Fisheries Co. (Ohio)	Sandusky, Ohio	Foot Decatur Street.
53	Frt.	6	80	Carson, Pirle, Scott & Co. (Ill.)	Chicago, Ill.	366 West Adams Street.
54	Pas.	2	60	George H. De Prellias	New York, N. Y.	Hillside, N. J.
55	Frt.	1	30	Maynard T. Herrick	Bar Harbor, Me.	Swans Island, Me.
56	Fsh.	2	15	J. Z. Johnson	Seattle, Wash.	516 West Forty-fourth Street.
57	Pas.	2	42	Joseph J. O'Connell	Fall River, Mass.	180 Ilver Street.
58	Pas.	2	12	F. S. Ober	Washington, D. C.	911 Tenth Street SE.
59	Fsh.	2	6	Nelson Callais	New Orleans, La.	Cut Off, La.
60	Frt.	38	b 2, 500	Calmar S. S. Corporation (Del.)	New York, N. Y.	25 Broadway.
61	Fsh.	2	18	Alfried H. Knudson	Seattle, Wash.	1232 East Fourth Street, Port Angeles, Wash.
62	Frt.	24	1, 000	Pacific Motorship Co. (Me.)	do	1519 Railroad Avenue South.
63	Fsh.	8	b 48	Warren Fish Co. (Fla.)	Pensacola, Fla.	Baylen Street Wharf.
64	Msc.	3	38	Sea Coast Oyster Co. (Conn.)	New Haven, Conn.	98 South Water Street.
65	Fsh.	18	b 100	Wesley Robinson	Fernandina, Fla.	St. Marys, Ga.

* Formerly ga. s. (a) Crowley No. 21.
(b) Oakburu

° Formerly ga. y. Hazel.
10 Formerly British ga. y. Culburra.

Line No.	Official No.	Signal and radio-call letters	Rlg	Name of vessel	Tonnage		Register dimensions			When built	Where built
					Gross	Net	Length	Breadth	Depth		
1	224488		Ga. s.	Cummins.....	7	6	32.9	8.8	4.0	1925	Seattle, Wash.....
2	127488		Ga. s.	Cupid.....	14	11	45.6	15.9	4.6	1900	Patchogue, N. Y.....
3	213673		Ga. s.	Cupid.....	7	6	32.6	9.2	3.8	1911	Seattle, Wash.....
4	126170		Ga. s.	Curlew.....	35	31	66.0	19.6	5.5	1883	Pocomoke City, Md.....
5	127030		Ol. s.	Curlew.....	26	18	59.4	14.6	6.0	1895	Millbridge, Me.....
6	219915	WRBV	Ga. s.	Curlew.....	56	14	72.8	17.5	6.3	1920	Oakland, Calif.....
7	223326		Ga. s.	Curlew.....	9	9	32.4	9.3	3.5	Unknown.....
8	223432		Ga. s.	Curlew.....	10	7	37.7	13.1	3.8	do.....
9	223542		Ga. s.	Curlew.....	22	18	41.8	13.3	5.9	1924	Seattle, Wash.....
10	223479		Ga. s.	Curtis.....	16	10	49.9	13.5	3.8	1923	Westland, Va.....
11	218830		Ol. s.	Curtis Fountain.....	20	17	58.5	16.8	4.4	1919	Biloxi, Miss.....
12	221382		Ga. s.	Cutter.....	9	7	36.6	9.2	4.2	1911	New York, N. Y.....
13	223800		Ga. s.	Cutty Sark.....	27	18	51.4	13.9	6.8	1920	Iiwaco, Wash.....
14	116897	WLEQ	Ol. s.	Cuyamaca.....	176	139	90.7	23.8	8.0	1900	Portland, Oreg.....
15	219831		Ol. s.	CUYAMEL Fruit Co. BARGE No. 3.	311	201	120.4	33.0	8.8	1920	Violet, Ln.....
16	207794		Ga. s.	Cycle.....	10	9	37.3	10.4	4.5	1910	Port Republic, N. J.....
17	127551		Ga. s.	Cyclone.....	19	8	45.0	13.3	3.7	1901	Mappsburg, Va.....
18	220543		Ga. s.	Cyclone.....	161	93	112.5	25.0	6.4	1920	Bay Point, Calif.....
19	212948		Ga. s.	Cydonia.....	63	43	68.0	19.2	8.0	1915	Seattle, Wash.....
20	126829		Ga. s.	Cygnat.....	6	6	25.9	12.7	3.8	1887	Newport, R. I.....
21	126759		Ol. s.	Cynthia.....	68	20	70.9	17.1	7.6	1891	Baltimore, Md.....
22	225545		Ga. s.	Cynthia.....	10	6	35.6	11.9	4.3	1925	Bridgeton, N. J.....
23	232473		Ga. s.	Cynthia.....	16	8	38.7	11.4	6.1	1933	Criehaven, Me.....
24	222085		Ol. s.	Cypress.....	9	7	34.4	9.0	3.4	1922	Palatka, Fla.....
25	224697		Ol. s.	Cypress.....	44	30	60.4	14.9	5.9	1925	Bellingham, Wash.....
26	222784		Ol. s.	Cypress.....	77	52	70.2	18.1	8.8	1928	Tacoma, Wash.....
27	231233		Ol. s.	Cyrene (Composite).....	68	46	71.5	19.6	6.8	1912	Portsmouth, N. H.....
28	221484		Ga. w.	D. A. B. (steel).....	24	24	63.0	16.0	3.0	1921	Jeffersonville, Ind.....
29	224624		Ol. s.	D. T. L. No. 1.....	42	28	59.2	15.5	7.3	1925	Norfolk, Va.....
30	204366		Ga. s.	D. Y. C. III.....	13	11	46.5	10.6	3.6	1907	Detroit, Mich.....
31	214823		Ga. s.	D. McDonald.....	36	24	60.5	15.1	4.6	1917	Seattle, Wash.....
32	222538		Ga. s.	D. B. Jackson.....	11	7	43.5	11.2	3.7	1922	Deltaville, Va.....
33	157434		Ga. s.	D. E. Robertson.....	7	6	37.5	12.1	3.1	1895	Morgan City, La.....
34	206489		Ga. s.	D. H. Penton.....	12	7	42.0	10.3	4.0	1911	Morehead City, N. C.....
35	227830		Ol. w.	D. L. GILLAND.....	53	44	64.7	18.0	3.7	1928	Charleston, W. Va.....
36	223421		Ol. s.	D. M. Renton.....	68	35	79.8	17.0	9.8	1923	Los Angeles, Calif.....
37	157388		Ga. s.	D. R. Meekins.....	9	6	49.0	12.4	3.1	1893	Taylor's Island, Md.....
38	157101		Ga. s.	D. Neer Taylor.....	23	15	60.3	15.8	4.3	1883	Messong, Va.....
39	221369		Ga. w.	Daddy Q.....	38	35	47.2	16.0	2.8	1920	Peach Orchard, Ark.....
40	213130		Ga. s.	Dagmar.....	14	9	45.3	11.5	4.2	1914	Beaver Bay, Minn.....
41	229197		Ol. s.	Dagmar.....	44	31	70.7	17.0	7.8	1929	Rockport, Mass.....
42	227822		Ga. s.	Dagney R.....	12	9	46.6	10.0	4.1	Unknown.....
43	222552		Ol. s.	Dagny.....	36	18	63.5	16.6	6.7	1922	Thomaston, Me.....
44	232292		Ga. s.	Dagon.....	14	13	33.2	11.5	6.3	1933	do.....
45	208068		Ga. s.	Dahlia.....	10	9	27.0	8.8	3.4	1910	Hills Rock, Wis.....
46	212644		Ga. s.	Dahlia.....	38	32	58.7	18.5	5.3	1914	Paulsboro, N. J.....
47	219557		Ol. s.	Daily.....	34	26	53.7	14.2	6.5	1919	Seattle, Wash.....
48	157245		Ga. s.	Daisy.....	6	5	34.0	10.0	4.0	1889	Patchogue, N. Y.....
49	157642		Ga. s.	Daisy.....	12	6	45.2	16.6	3.3	1901	Smyrna, N. C.....
50	221823		Ga. s.	Daisy.....	10	7	32.2	10.5	3.6	1919	Lavallette, N. J.....
51	224330		Ga. s.	Daisy.....	19	16	43.6	13.6	6.4	1924	Delanco, N. J.....
52	226222		Ol. s.	Daisy.....	55	38	63.1	16.9	7.9	1927	Seattle, Wash.....
53	231570		Ga. w.	Daisy.....	24	15	41.5	10.3	1.5	1932	Big Spring, Tenn.....
54	232775		Ga. s.	Daisy.....	28	18	50.0	13.1	5.0	New York, N. Y.....
55	224237		Ga. s.	Daisy B.....	8	5	32.9	11.0	2.7	1922	Montgut, La.....
56	230401		Ga. s.	Daisy G.....	10	8	40.2	11.6	3.4	1930	Charleston, S. C.....
57	222827		Ga. s.	Daisy M.....	13	9	44.3	11.8	4.5	1917	Los Angeles, Calif.....

¹ Formerly U. S. Navy ga. s. 1108 M.

² Formerly ^a st. s. Sue H. Elmore.
^b st. s. Bergen.

³ Formerly ^a st. s. Cynthia.
^b U. S. Eng. st. s. Cynthia.

Line No.	Service	Crew	Horse-power	Name of owner	Home port	Address of owner
1	Fsh.	1	25	F. C. Emel.....	Seattle, Wash.....	106 Star Route, Bremerton ⁴ Wash.
2	Oys.	4	28	S. C. Grimshaw.....	New York, N. Y.....	East Hampton, L. I.
3	Fsh.	2	25	Fred Olson.....	Seattle, Wash.....	Box 183, Port Blakely, Wash.
4	Oys.	2	37	Gerald D. Harrington.....	Philadelphia, Pa.....	Port Norris, N. J.
5	Frt.	3	60	William Underwood Co. (Me.).....	Bar Harbor, Me.....	85 Walnut Street, Water- town, Mass.
6	Fsh.	4	b 120	Alaska Packers Association (Calif.).....	Juneau, Alaska.....	111 California Street, San Francisco, Calif.
7	Fsh.	3	120	Henry Whildin.....	Philadelphia, Pa.....	Millville, N. J.
8	Pas.	1	6	Clifton Young.....	New York, N. Y.....	Babylon, N. Y.
9	Pas.	5	30	Daniel M. Helam.....	Seattle, Wash.....	132 North Eightieth Street.
10	Fsh.	3	25	T. G. Julian.....	Reedville, Va.....	Palmer, Va.
11	Oys.	5	30	Dorgan-McPhillips Packing Corporation (Del.).....	Gulfport, Miss.....	East Back Bay, Miss.
12	Pas.	2	15	Mirabito Marine Corporation (N. Y.).....	New York, N. Y.....	128 Third Place (B).
13	Fsh.	2	65	E. Hansen.....	Seattle, Wash.....	Blaine, Wash.
14	Tow.	11	b 200	Star and Crescent Bont Co. (Calif.).....	San Diego, Calif.....	California Theatre Building.
15	Frt.	8	200	Cuyamel Fruit Co. (S. D.).....	New Orleans, La.....	Masonic Temple.
16	Fsh.	1	24	Oscar L. Bradford.....	Philadelphia, Pa.....	Fortescue, N. J.
17	Oys.	2	24	Henry M. Terry.....	Cape Charles, Va.....	Ermore, Va.
18	Tnk.	3	160	Associated Oil Co. (Calif.).....	San Francisco, Calif.....	79 New Montgomery Street.
19	Fsh.	4	175	Fidalgo Island Packing Co. (Me.).....	Seattle, Wash.....	Central Building.
20	Fsh.	2	16	Peter A. Goode.....	Newport, R. I.....	Mary Street.
21	Tow.	2	240	Cynthia Corporation (Va.).....	Elizabeth City, N. C.....	302 Main Street, Norfolk, Va.
22	Pas.	1	24	William J. Gehring.....	Philadelphia, Pa.....	Box 37, Fortescue, N. J.
23	Fsh.	2	10	Evelyn M. Tupper.....	Rockland, Me.....	Criehaven, Me.
24	Tow.	1	30	Wilson Cypress Co. (Fla.).....	Jacksonville, Fla.....	Palatka, Fla.
25	Fsh.	3	85	Bellingham Canning Co. (Wash.).....	Seattle, Wash.....	South Bellingham, Wash.
26	Fsh.	9	150	Fidalgo Island Packing Co. (Me.).....	do.....	Central Building.
27	Tow.	5	250	S. C. Loveland Co. (Del.).....	Philadelphia, Pa.....	151 South Front Street.
28	Tow.	1	60	Consumers Mining Co. (Pa.).....	Pittsburgh, Pa.....	c/o Wheeling Steel Corpora- tion, Harmarville, Pa.
29	Tow.	7	220	Motor tug Haakonsen No. 1 (N. Y.).....	New York, N. Y.....	59 Pearl Street.
30	Fer.	1	70	Virginia Simmons.....	Detroit, Mich.....	1845 Hollywood Drive, Mon- roe, Mich.
31	Fsh.	2	35	Shepard Point Packing Co. (Wash.).....	Seward, Alaska.....	Shepard Point, Alaska (Cor- dova P. O.).
32	Frt.	2	12	A. A. Jackson.....	Reedville, Va.....	Deltaville, Va.
33	Fsh.	1	8	Oliver P. Labauve.....	Lake Charles, La.....	Box 55, c/o Mark Hebert, Abbeville, La.
34	Frt.	3	50	M. T. Craig.....	Wilmington, N. C.....	12 North Eighth Street.
35	Tow.	5	b 100	Pure Inland Transportation Co. (Ala.).....	Mobile, Ala.....	1331 Ninth Avenue, North Birmingham, Ala.
36	Tow.	4	350	Wilmington Transportation Co. (Calif.).....	Los Angeles, Calif.....	Catalina Terminal, Wilming- ton, Calif.
37	Oys.	2	14	R. D. Larrimore.....	Annapolis, Md.....	Edgewater, Md.
38	Msc.	1	15	James H. Townsend.....	Baltimore, Md.....	846 North Fulton Avenue.
39	Tow.	3	25	Henry Quellmalz Lumber & Manufactur- ing Co. (Mo.).....	Memphis, Tenn.....	Peach Orchard, Ark.
40	Fsh.	2	18	Arnold I. Johnson.....	Duluth, Minn.....	Two Harbors, Minn.
41	Fsh.	8	b 110	Curtis Hillton.....	Philadelphia, Pa.....	440 North Connecticut Ave- nue, Atlantic City, N. J.
42	Wrk.	1	24	Walter Schmidt.....	New York, N. Y.....	12 Willett Place, Roosevelt, L. I., N. Y.
43	Fsh.	7	95	Lelf Mikelson.....	do.....	545 Forty-sixth Street (B).
44	Fsh.	2	35	Seth W. Cross.....	New London, Conn.....	533 Montauk Avenue.
45	Fsh.	4	b 7	John W. Knudson.....	Millwaukee, Wis.....	Sawyer, Wis.
46	Frt.	2	20	Norman L. Riggins.....	Baltimore, Md.....	Georgetown, Md.
47	Fsh.	6	75	C. M. Rolle.....	Seattle, Wash.....	133 West Seventy-seventh Street.
48	Frt.	1	20	Andrew Radel Oyster Co. (Conn.).....	Bridgeport, Conn.....	South Norwalk, Conn.
49	Tow.	2	20	Swain Contracting Co. (Va.).....	Norfolk, Va.....	Hopewell, Va.
50	Msc.	2	35	Hogan Hansen.....	Perth Amboy, N. J.....	Manasquan, N. J.
51	Fsh.	2	40	Jens Christian Jacobsen.....	New York, N. Y.....	4 Beacon Street, Seabright, N. J.
52	Fsh.	5	90	Buchan Helnan Packing Co. (Wash.).....	Ketchikan, Alaska.....	Colman Building, Seattle, Wash.
53	Tow.	1	40	Daisy Irvine Blankenship.....	Chattanooga, Tenn.....	Big Spring, Tenn.
54	Pas.	2	45	Daisy Cardoza.....	Norfolk, Va.....	2701 Lafayette Boulevard.
55	Fsh.	2	18	J. Adam Belanger.....	New Orleans, La.....	Montegut, La.
56	Fsh.	2	20	Joseph Grippon.....	Charleston, S. C.....	26 Elliott Street.
57	Pas.	1	40	Daisy H. Monstad.....	Los Angeles, Calif.....	Redondo Beach, Calif.

⁴ Formerly U. S. Navy launch No. 1048.
⁵ Formerly ga. s. Endurance.

⁶ Formerly ol. w. ⁷ Buldog.
⁸ Pure Gyrol.
⁹ Formerly ga. s. U. S. Navy Hull "No. 6050".

Line No.	Official No.	Signal and radio-call letters	Rig	Name of vessel	Tonnage		Register dimensions			When built	Where built
					Gross	Net	Length	Breadth	Depth		
1	157050		Ga. s.	Daisy E. Smith	53	46	65.4	20.0	5.2	1881	New Haven, Conn.
2	223065		Ga. s.	Dakota	19	13	49.2	13.4	3.4	1922	Morgan City, La.
3	217408		Ga. s.	Dale W. Ifunt	15	7	33.2	10.8	6.5	1918	Tacoma, Wash.
4	157679		Ga. s.	Dallas	28	19	57.8	12.7	6.5	1902	Alexandria, Va.
5	230637		Ga. s.	Dalles-Show Boat	14	12	47.7	12.2	3.8	1931	St. Paul, Minn.
6	223501		Ol. s.	Dalmacla	41	29	62.5	20.0	4.6	1923	Pascagoala, Miss.
7	210971		Ga. s.	Damfino	13	9	36.8	10.5	4.0	1911	Oshkosh, Wis.
8	232708		Ga. s.	Damrons	16	12	38.4	10.5	3.6	1933	Newport, Calif.
9	229420		Ga. s.	Dan Jr.	17	14	40.1	9.9	5.4	1930	Bellingham, Wash.
10	230277		Ol. s.	DAN E. SULLIVAN	39	26	56.0	14.2	6.3	1930	Nashville, Tenn.
11	224813		Ga. w.	Dana Mack	21	14	49.8	11.5	2.0	1925	Antiquity, Ohio
12	226906		Ol. s.	Danaco No. 1	14	12	62.0	14.8	2.0	1927	Houghton, Wash.
13	226607		Ga. s.	Danaco No. 2	11	9	61.9	10.8	2.0	1927	do.
14	222651		Ga. s.	Dandellon	10	7	31.5	10.8	4.2	1921	Hoonah, Alaska
15	157205		Ol. s.	DANDY	115	67	92.8	20.0	9.6	1888	Camden, N. J.
16	218429		Ga. s.	Danet	9	7	35.2	9.3	4.1	1919	Seattle, Wash.
17	228533		Ga. s.	Daniel	10	8	37.2	10.5	4.5	1920	Sea Isle City, N. J.
18	226062		Ol. s.	DANIEL McCool	649	378	147.0	33.1	13.9	1926	Mantlowoc, Wis.
19	157597		Ga. s.	Daniel M. Bateman	18	10	44.4	16.2	4.4	1901	Leesburg, N. J.
20	90113		Ol. s.	Dannie	14	9	46.7	14.4	5.5	1869	Philadelphia, Pa.
21	225108		Ol. s.	Dante	20	11	44.4	13.0	4.4	1925	Olga, La.
22	230050		Ol. s.	Dante Alighieri	71	48	66.6	18.1	8.7	1930	Tacoma, Wash.
23	231659		Ol. s.	Danube	15	10	39.0	11.4	5.3	1932	Seattle, Wash.
24	225975		Ol. s.	Daphno	20	13	52.5	14.0	4.1	1926	Deltaville, Va.
25	157145		Ga. s.	Daphne	10	11	46.5	10.0	6.2	1885	Brooklyn, N. Y.
26											
27	210922		Ga. s.	Daphne	10	7	36.5	8.0	2.6	1913	Belhaven, N. C.
28	225658		Ga. s.	Daphne	8	6	35.4	9.8	2.9	1926	Atlantic, N. C.
29	232759		Ga. s.	Daphne	9	7	31.5	9.5	4.4	Unknown	Unknown
30	221843		Ga. s.	Dardanello	19	13	41.2	12.8	5.8	1921	Nollita, Wash.
31	226764		Ol. s.	Dare	38	30	61.6	18.0	4.0	1927	Norfolk, Va.
32	214170		Ga. s.	Daring	11	8	37.0	11.9	4.0	1916	Raymond, Wash.
33	224495		Ol. s.	Daring	15	10	43.1	10.3	5.5	1925	Decatur, Wash.
34	206937		Ga. s.	Darline	7	7	26.4	9.4	3.0	1905	Jackson Harbor, Wis.
35	222515		Ga. w.	Darling	19	10	45.0	12.0	2.4	1922	Pittsburgh, Pa.
36	206721		Ol. s.	Dart	52	43	60.4	16.2	5.7	1911	Caledonia, Wash.
37	220250	WQDG	Ol. s.	DARTMOUTH	167	114	102.2	22.1	10.0	1939	Quincy, Mass.
38	125863		Ga. s.	Darwin	11	6	40.2	13.2	4.0	1880	Madisonville, La.
39	6667		Ga. s.	Dauntless	19	18	45.0	18.0	4.7	1870	Greenport, N. Y.
40	157387		Ga. s.	Dauntless	7	6	28.7	11.4	3.3	1893	Cedar Grove, Tex.
41	220512		Ga. s.	Dauntless	13	11	39.9	9.4	3.3	1920	Atlantic, N. C.
42	222043		Ga. s.	Dauntless	11	9	40.0	7.7	4.0	1922	St. Louis, Mo.
43	230534		Ol. s.	Dauntless	15	5	41.5	12.5	4.5	1917	San Francisco, Calif.
44	231877		Ga. s.	Dauntless	8	6	34.9	8.3	3.8	1932	Newport, Fla.
45	231917		Ol. s.	Dauntless	91	53	74.4	20.6	9.0	1932	Tacoma, Wash.
46	232120		Ga. s.	Dauntless	10	7	35.0	13.4	3.4	1932	Fort Lauderdale, Fla.
47	213557		Ga. w.	David	7	6	44.4	11.7	1.9	1915	Parkersburg, W. Va.
48	228393	KGOR	Ol. s.	David B.	52	35	60.4	16.5	6.7	1929	Houghton, Wash.
49	231244		Ga. s.	David K.	10	7	37.3	12.0	2.6	1922	Supply, N. C.
50	227092		Ga. s.	DAVID CAMPBELL	76	46	82.5	20.0	7.5	1927	Portland, Oreg.
51	157627		Ga. s.	David Goldstrom	21	20	62.2	17.9	5.1	1901	Orlole, Md.
52	157007		Ga. s.	David K. Akin	50	46	66.5	22.8	4.6	1882	Nyaack, N. Y.
53	223236		Ol. s.	David P. Fleming	68	35	79.8	17.0	9.8	1923	Los Angeles, Calif.
54	221282		Ga. s.	Davidson	14	8	48.2	10.2	1.0	1912	Brooklyn, N. Y.
55	230155		Ga. s.	Davis Brothers	12	10	36.0	11.1	3.4	1930	Harkers Island, N. C.
56	214275		Ol. s.	Dawn	14	9	42.8	12.6	3.7	1916	Sausalito, Calif.
57	219272		Ol. s.	Dawn	151	79	109.5	26.2	10.8	1919	Essex, Mass.
58	222585		Ga. s.	Dawn	13	11	35.0	10.2	5.6	1922	Essex, Conn.
59	227448		Ol. s.	Dawn	18	12	39.9	11.2	5.9	1928	Poulsbo, Wash.
60	228128		Ol. s.	Dawn	20	13	41.2	11.5	4.2	1928	Mantlowoc, Wis.
61	228163		Ol. s.	Dawn	11	7	36.0	13.5	2.6	1929	Thunderbolt, Ga.

¹ Formerly ga. s. Ruth.

² Formerly ^a st. s. Dallas.

³ Formerly ^b U. S. Q. M. Corps st. s. Dallas.

⁴ Formerly ol. s. Margaret J.

⁵ Formerly ga. w. Kutlueen.

⁶ Formerly ^a st. s. Minnie.

⁷ Formerly ^b ga. s. J. McAteer.

⁸ Formerly ^a ol. s. Dante.

⁹ Formerly ^b U. S. Coast Guard ga. s. Dante.

Line No.	Service	Crew	Horse-power	Name of owner	Home port	Address of owner
1	Fsh.	6	100	Long Island Oyster Farms (N. Y.)	New York, N. Y.	Northport, N. Y.
2	Fsh.	2	30	John Popich	New Orleans, La.	Empire, La.
3	Frt.	3	80	City of Ketchikan (Alaska)	Ketchikan, Alaska	
4	Fsh.	2	50	Leo J. Despres	Newport, R. I.	101 Long Wharf.
5	Pas.	1	70	Carl C. Muller	Minneapolis Minn.	Taylor's Falls, Minn.
6	Oys.	5	30	Antleeh Packing Co. (Miss.)	Gulfport, Miss.	660 East Beach Street, Hlox, Miss.
7	Msc.	1	24	Central Paper Co. (Mich.)	Grand Haven, Mich.	Muskogon, Mich.
8	Msc.	1	6 97	Charles L. Dameron	Juneau, Alaska	Box 408
9	Fsh.	2	100	Astoria & Puget Sound Canning Co. (Wash.)	do.	South Bellingham, Wash.
10	Tow.	3	120	Pure Oil Barge Co. (Del.)	Cincinnati, Ohio	Southside and Gallon Streets.
11	Tow.	4	25	John M. Raika	do.	Kananga, Ohio.
12	Pas.	3	6 80	Glenn H. Day	Seward, Alaska	Iditarod, Alaska.
13	Pas.	3	40	do.	do.	do.
14	Fsh.	1	10	Frank Wilson	Juneau, Alaska	Hoonah, Alaska.
15	Tow.	9	360	James H. Townsend	New York, N. Y.	Foot Humphrey Avenue, Bayonne, N. J.
16	Fsh.	1	20	Magnus Larsen	Seattle, Wash.	7332 Twenty-sixth Avenue, N.W.
17	Fsh.	5	40	Anillo Montagna	Philadelphia, Pa.	916 Palen Avenue, Ocean City, N. J.
18	Frt.	14	6 480	Cement Transit Co. (Mich.)	Grand Haven, Mich.	Newaygo, Mich.
19	Oys.	5	18	E. McClellan Hanners	Philadelphia, Pa.	Newport, N. J.
20	Msc.	2	90	Frederick Snare Corporation (N. Y.)	New York, N. Y.	114 Liberty Street.
21	Fsh.	2	45	Nick Kuluz	New Orleans, La.	327 Pine Street, Hlox, Miss.
22	Fsh.	10	135	Salvatore Colletto	San Francisco, Calif.	Monterey, Calif.
23	Fsh.	1	35	Alfred Askervik	Sitka, Alaska	5217 Sillsboro Avenue, Seattle, Wash.
24	Frt.	2	36	Marvin Drower	Cape Charles, Va.	Saxs, Va.
25	Frt.	3	15	Frank Ruf.	New York, N. Y.	20 Franklin Street, Astoria, N. Y.
26						
27	Frt.	2	20	Groyer C. Lancaster	Beaufort, N. C.	Vanceboro, N. C.
28	Frt.	2	24	Winston Hill	do.	Atlantic, N. C.
29	Pas.	1	30	K. W. O'Haver	Tampa, Fla.	6101 Second Street.
30	Msc.	1	30	Esther Ellsworth	Juneau, Alaska	
31	Pas.	3	60	Roanoke Ferry Co. (N. C.)	Elizabeth City, N. C.	Wanchese, N. C.
32	Tow.	1	40	Standard Tow Boat Co. (Wash.)	Seattle, Wash.	Raymond, Wash.
33	Fsu.	2	40	Wm. H. F. Reed	do.	Decatur, Wash.
34	Fsl.	2	8	Lawrence Hahnkuper	Milwaukee, Wis.	Washington Island, Wis.
35	Tow.	1	25	Edythe M. Hudson	Pittsburgh, Pa.	206 Queen Street, Kittanning, Pa.
36	Frt.	4	60	Maurice C. Reaber	Seattle, Wash.	6459 Sixth Avenue, N.W.
37	Cod.	14	6 375	General Seafoods Corporation (Mass.)	Boston, Mass.	Glooucester, Mass.
38	Fsh.	1	25	Oliver Pivert	New Orleans, La.	325 North Rendon Street.
39	Frt.	1	48	Mark S. Greenbald	Providence, R. I.	167 Webster Street.
40	Frt.	1	12	J. F. West	Houston, Tex.	1903 McKlinney Avenue.
41	Frt.	2	24	Foy Hamilton	Beaufort, N. C.	Atlantic, N. C.
42	Pas.	1	45	G. P. Heldt	St. Louis, Mo.	4135 Pleasant Street.
43	Fsh.	4	6 40	John Rados	Los Angeles, Calif.	1811 South Patton Street, San Pedro, Calif.
44	Pas.	2	20	C. D. Ozuts	Apalachicola, Fla.	Wakulla, Fla.
45	Fsh.	5	6 230	Louis Ursleh	Los Angeles, Calif.	1060 West Nineteenth Street, San Pedro, Calif.
46	Tow.	1	50	Higrad Construction Co. (Fla.)	Miami, Fla.	105 Southwest Sixth Avenue, Fort Lauderdale, Fla.
47	Tow.	1	15	Union Sand and Gravel Co. (W. Va.)	Pittsburgh, Pa.	Twentieth Street and River Front, Huntington, W. Va.
48	Fsh.	6	100	Libby McNeill & Libby, (Me.)	Seattle, Wash.	88 Humlin Street.
49	Fsh.	1	30	Ernest Woolard	Wilmington, N. C.	
50	Frb.	4	6 1,120	City of Portland (Oreg.)	Portland, Oreg.	Spalding Building.
51	Oys.	2	39	E. Thomas Somers	Cape Charles, Va.	Hlox, Va.
52	Frt.	3	37	William J. Champion	Newport, R. I.	27 West Pelham Street.
53	Tow.	5	360	Wilmington Transportation Co. (Calif.)	Los Angeles, Calif.	Wilmington, Calif.
54	Frt.	1	70	Richard C. Davidson	New London, Conn.	15 Blackhall Street.
55	Fsh.	1	80	L. C. Davis	Beaufort, N. C.	
56	Pas.	2	6 60	John M. Bledsoe	Los Angeles, Calif.	3331 Carrollton Street, San Pedro, Calif.
57	Fsh.	21	180	The Dawn (Mass.)	Boston, Mass.	36 Fish Pier, South Boston, Mass.
58	Pas.	1	36	Sarah H. Pearson	New York, N. Y.	29 Sportsman Avenue, Freeport, N. Y.
59	Fsh.	2	30	Henry Lofall	Seattle, Wash.	Poulsbo, Wash.
60	Fsh.	3	6 45	Leslie Cornell	Milwaukee, Wis.	Washington Island, Wis.
61	Fsh.	2	36	Chatham Oyster Co. (Ga.)	Savannah, Ga.	401 West Bay Street.

1 Formerly (a sloop yacht Daphne.
 6 British ga. J. Daphne.
 * Formerly Lgr. Carmella.
 † Formerly of s. Dot F.

10 Formerly U. S. Navy Davidson.
 † a ga. s. Dawn.
 †† Formerly (b French ga. s. Dawn.

Line No.	Official No.	Signal and radio-call letters	Rig	Name of vessel	Tonnage		Register dimensions			When built	Where built
					Gross	Net	Length	Breadth	Depth		
1	228512		Ga. s.	Dawn.....	9	7	Feet 33.8	Feet 11.3	Feet 4.1	1929	Fortescue, N. J.
2	230638		Ga. w.	Dawn.....	19	19	59.0	15.0	2.7	1931	Pittsburgh, Pa.
3	230947		Ol. s.	Dawn.....	16	8	39.0	12.4	5.2	1931	St. Augustine, Fla.
4	231043		Ga. s.	Dawn.....	10	7	36.0	9.5	4.0	1931	Morehead City, N. C.
5	232075		Ga. s.	Dawn.....	12	9	36.2	11.0	4.3	1925	Port Clinton, Ohio.
6	232822		Ol. s.	Dawn.....	19	7	41.3	13.2	5.4	1929	Fernandina, Fla.
7	232985		Ga. s.	Daybreak.....	7	6	28.0	10.2	4.3	1934	Port Elizabeth, N. J.
8	205163		Ol. s.	Daylight.....	16	9	49.2	15.2	4.5	1908	Oakland, Calif.
9	230834		Ol. s.	DAYLIGHT.....	9,180	5,599	489.6	66.0	36.8	1911	Chester, Pa.
10	214568		Ol. s.	DAYLITE.....	1,976	1,601	252.0	43.7	21.9	1916	Toledo, Ohio.
11	229861	WDEJ	Ol. s.	Dayton.....	172	117	85.0	28.2	10.4	1930	Wilmington, Del.
12	222407	KLFA	Ol. s.	Daytona.....	68	52	60.9	20.3	4.6	1922	New Berlin, Fla.
13	225269		Ol. s.	DAYTONA BEACH No. 1.....	51	45	59.9	22.5	4.5	1925	Charleston, S. C.
14	209473		Ga. s.	Dazlayne.....	13	8	34.5	10.5	3.7	1910	Tacoma, Wash.
15	211098		Ga. s.	Dean.....	13	6	48.3	13.0	4.1	1910	Lake Charles, La.
16	170103		Ol. s.	Dean Goodsell.....	40	35	64.1	23.0	3.2	1927	Hurlington, Vt.
17	231780		El. s.	DEARBORN.....	109	65	79.8	21.1	11.6	1932	River Rouge, Mich.
18	211858		Ga. s.	Debs.....	18	12	39.0	12.2	4.6	1913	Seattle, Wash.
19	224627		Ga. s.	Deception Pass.....	41	36	60.8	24.6	5.5	1924	do.
20	227607		Ol. s.	Deck Hoy.....	14	10	46.6	11.9	4.7	1928	Astoria, Oreg.
21	157640		Ga. s.	Decker.....	10	8	37.5	11.6	3.4	1890	Freeport, N. Y.
22	201077		Ol. s.	Decomah.....	9	7	34.0	12.2	3.8	1904	Stratford, Conn.
23	209503		Ol. s.	Decorah.....	103	88	85.1	17.5	9.0	1911	Seattle, Wash.
24	213920		Ga. s.	Dee.....	13	9	48.9	14.3	4.0	1916	Astoria, Oreg.
25	77299		Ga. s.	Dee-Cee.....	15	14	48.0	16.2	4.1	1898	Toms River, N. J.
26	218145		Ol. s.	Deep Sea.....	54	37	70.6	16.0	6.5	1919	Friday Harbor, Wash.
27	203634		Ga. s.	Defender.....	14	7	56.0	11.0	3.6	1900	Lake Charles, La.
28	212077		Ga. s.	Defender.....	25	17	40.1	13.1	5.1	1914	Seattle, Wash.
29	216435		Ga. s.	Defender.....	9	5	31.2	10.7	6.0	1906	Southport, Me.
30	228031		Ga. s.	DEFENDER.....	62	42	71.9	11.4	10.9	1906	Newport News, Va.
31	230061	KGRX	Ol. s.	Defender.....	199	110	107.7	26.2	10.0	1930	San Diego, Calif.
32	231876		Ga. s.	Defender.....	9	6	35.6	9.8	4.1	1932	Newport Fla.
33	219976		Ga. s.	Defense.....	26	20	47.6	13.4	6.3	1926	Seattle, Wash.
34	157326		Ga. s.	Defiance.....	7	6	29.0	12.8	3.0	1891	Patchogue, N. Y.
35	200679		Ol. s.	Defiance.....	31	6	61.3	11.7	5.5	1904	Seranton, Miss.
36	212195		Ol. s.	Defiance (composite).....	96	59	91.5	22.5	7.0	1914	Bath, Me.
37	215358		Ga. s.	Defiance.....	27	18	47.2	13.4	6.3	1917	Tacoma, Wash.
38	216875	WTBS	El. s.	DEFIANCE.....	7,672	4,826	456.1	66.0	35.4	1918	Alameda, Calif.
39	218163		Ga. s.	Defiance.....	14	12	38.4	10.5	3.4	1919	Warroad, Minn.
40	223853		Ga. s.	Defiance.....	9	6	35.7	11.8	4.1	1924	Bridgeton, N. J.
41	226366		Ol. s.	Defiance.....	444	295	156.6	49.2	13.6	1927	Oig Harbor, Wash.
42	226049		Ga. s.	Defy.....	18	12	37.9	12.5	5.4	1926	Ketchikan, Alaska.
43	157651		Ga. s.	De Haro.....	9	6	32.4	8.8	3.2	1902	Whatcom, Wash.
44	230046		Ol. s.	De Luxe.....	14	10	45.0	9.6	5.4	1930	Long Beach, Calif.
45	229769		Ga. s.	Del K.....	13	11	37.2	12.5	4.3	1927	West Haven, Conn.
46	225932		Ol. s.	Del-Mar-Va.....	106	72	74.4	22.0	7.8	1926	Ruark, Va.
47	226976		Ol. s.	Del Monte.....	103	60	81.7	22.0	8.1	1927	San Diego, Calif.
48	231026		Ol. s.	Delanco.....	17	11	46.1	13.2	5.0	1931	Delanco, N. J.
49	209961		Ol. s.	Deland.....	252	232	100.0	22.0	5.7	1912	South Jacksonville, Fla.
50	215739		Ga. s.	Delaware.....	12	8	48.0	12.0	4.5	1917	Petersburg, Alaska.
51	228566		Ga. s.	Delaware.....	11	7	34.5	11.2	4.8	1912	Bethel, Del.
52	216545		Ol. s.	Delaware.....	13	9	45.0	11.8	4.4	1918	Los Angeles, Calif.
53	211897		Ga. w.	Delena Violet.....	23	18	45.0	10.5	2.2		Unknown
54	228926		Ol. s.	Dellight.....	27	18	45.8	13.6	6.8	1929	Seattle, Wash.
55	227350		Ga. s.	Dellin L.....	9	7	41.3	12.8	3.1	1928	Barcelona, N. Y.
56	211873		Ga. s.	Delly.....	11	6	33.0	12.3	3.7	1932	Bayport, N. Y.
57	203642		Ol. s.	Dellvry II.....	45	30	69.2	16.2	6.0	1906	Tottenville, N. Y.
58	214025		Ga. s.	Delivery No. 4.....	64	43	59.8	20.6	7.5	1916	do.
59	220470	KLFB	Ol. s.	DELIVERY No. 5.....	189	128	109.4	25.1	10.9	1920	Marlins Harbor, N. Y.
60	228112		Ga. s.	Dell.....	8	7	36.0	12.5	3.0	1923	Wrangell, Alaska.
61	223866		Ga. s.	Della Reed.....	14	10	46.2	12.1	3.8	1924	Deltaville, Va.

1 Formerly ga. s. Crowley No. 5.

2 Formerly ga. s. John E. Mehreh II.
3 Ol. s.

4 Formerly ga. s. Spencer.

5 Formerly st. s. Fran Dantzer

Line No.	Service	Crew	Horse-power	Name of owner	Home port	Address of owner
1	Fsh.	1	24	George Denges.....	Philadelphia, Pa.....	678 North Pearl Street, Bridgeton, N. J.
2	Tow.	1	b 60	Enterprise Contracting Co. (Pa.).....	Pittsburgh, Pa.....	Bessemer Building.
3	Pas.	2	30	H. H. Spurr.....	Miami, Fla.....	c/o City Fire Department, West Palm Beach, Fla.
4	Fsh.	4	18	Plymouth Willis.....	Beaufort, N. C.....	Morehead City, N. C.
5	Pas.	2	65	William W. Howd.....	Miami, Fla.....	c/o Chamber of Commerce Dock, Miami, Fla.
6	Fsh.	2	40	Magnus Thompson.....	St. Augustine, Fla.....	Box 894.
7	Pas.	1	20	J. Elmer Wittetz.....	Philadelphia, Pa.....	1262 Langham Avenue, Camden, N. J.
8	Frt.	1	90	Pacific Coast Aggregates (Calif.).....	San Francisco, Calif.....	Hunter-Dilling Building.
9	Tnk.	39	2,800	Standard-Vacuum Transportation Co. (Del.).....	New York, N. Y.....	26 Broadway.
10	Frt.	18	320	Ashley F. Wilson.....	Baltimore, Md.....	Wellesley Farms, Mass.
11	Frt.	7	360	Eric Railroad Co. (N. Y.).....	New York, N. Y.....	60 Church Street.
12	Frt.	2	45	E. H. Jalinz.....	Charleston, S. C.....	301 Congress Street.
13	Frt.	4	60	Stevens Line Co. (S. C.).....	do.....	Yonges Island, S. C.
14	Fsh.	2	20	C. R. Conn.....	Bellingham, Wash.....	Edison, Wash.
15	Tow.	1	27	Mooney Construction & Towing Co. (La.).....	Lake Charles, La.....	Westlake, La.
16	Pas.	1	75	William N. Sweet.....	Burlington, Vt.....	Chazy, N. Y.
17	Tow.	4	500	Ford Motor Co. (Del.).....	Detroit, Mich.....	Dearborn, Mich.
18	Fsh.	6	30	Joseph O. Johnson.....	Seattle, Wash.....	Tacoma, Wash.
19	Fer.	2	35	Agaton Olson.....	do.....	R. F. D. 2, Anacortes, Wash.
20	Tow.	1	65	Shuver Transportation Co. (Oreg.).....	Portland, Oreg.....	Foot North St. Louis Avenue, Freeport, N. Y.
21	Oys.	1	18	Abram B. Smith.....	New York, N. Y.....	369 Fifty-third Street (B).
22	Frt.	1	25	Reliable Fuel Supply Co. (N. Y.).....	do.....	Corlova, Alaska.
23	Fsh.	8	90	Shepard Point Packing Co. (Wash.).....	Seward, Alaska.....	Kalana, Wash.
24	Frt.	1	18	Doty Fish Co. (Wash.).....	Astoria, Oreg.....	303 West Forty-second Street.
25	Pas.	1	18	Auxiliary Sloop Dee-Cee (N. Y.).....	New York, N. Y.....	do.
26	Fsh.	4	100	Uganik Fisheries (Alaska).....	Seward, Alaska.....	Lake Charles, La.
27	Msc.	2	14	Win. Dobbertin.....	New Orleans, La.....	611 Railroad Street, Shelton, Wash.
28	Fsh.	7	40	Louis Pfundt.....	Seattle, Wash.....	Peaks Island, Me.
29	Frt.	1	20	E. H. Wallace.....	Portland, Me.....	do.
30	Fsh.	5	240	Lake & Danenhower (N. Y.).....	Bridgeport, Conn.....	101 California Street, San Francisco, Calif.
31	Fsh.	14	350	California Packing Corporation (N. Y.).....	San Diego, Calif.....	Corlova, Alaska.
32	Pas.	2	20	C. D. Ouzts.....	Apalachicola, Fla.....	Wakulla, Fla.
33	Fsh.	4	45	Karl L. Farstad.....	Ketchikan, Alaska.....	c/o Deputy Collector of Customs.
34	Msc.	1	12	Bernard Westerboke.....	New York, N. Y.....	West Sayville, N. Y.
35	Tow.	3	180	Oyster Shell Products Corporation (N. Y.).....	New Orleans, La.....	Berwick, La.
36	Frt.	6	100	Norfolk-Baltimore & Carolina Line (Va.).....	Norfolk, Va.....	Clyde Line Pier 2.
37	Fsh.	2	40	Alaska Year Round Canneries Co. (Wash.).....	Seward, Alaska.....	Seldovia, Alaska.
38	Frt.	42	4,800	U. S. Shipping Board.....	San Francisco, Calif.....	369 Pine Street.
39	Frt.	2	13	Sophia Rader.....	Duluth, Minn.....	Warrano, Minn.
40	Fsh.	1	24	Louis P. Moore.....	Philadelphia, Pa.....	Bridgeton, N. J.
41	Pas.	7	360	Washington Navigation Co. (Wash.).....	Tacoma, Wash.....	Olig Harbor, Wash.
42	Fsh.	2	40	J. T. Brown.....	Ketchikan, Alaska.....	Craig, Alaska.
43	Pas.	1	14	Peck Bros. Towing Co. (Wash.).....	Seattle, Wash.....	1418 Grand Avenue, Everett, Wash.
44	Pas.	2	90	De Luxe Water Taxi Co. (Calif.).....	Los Angeles, Calif.....	1701 Water Street, Long Beach, Calif.
45	Pas.	1	40	Joseph F. Knight.....	New Haven, Conn.....	184 Temple Street.
46	Frt.	3	70	William E. Valliant.....	Wilmington, Del.....	Laurel, Del.
47	Fsh.	8	225	California Packing Corporation (N. Y.).....	Los Angeles, Calif.....	125 Fish Harbor Wharf, Terminal Island, Calif.
48	Tow.	1	100	Frederick Snare Corporation (N. Y.).....	Philadelphia, Pa.....	1524 Chestnut Street.
49	Frt.	5	170	St. Johns River Line Co. (Del.).....	Jacksonville, Fla.....	Foot Ocean Street.
50	Fsh.	2	38	L. M. Johnson.....	Juneau, Alaska.....	Craig, Alaska.
51	Tow.	2	60	James Ireland.....	Baltimore, Md.....	Easton, Md.
52	Pas.	3	b 45	J. J. Kozlowski.....	Los Angeles, Calif.....	1116 West Twentieth Street.
53	Msc.	2	10	Granville Owens.....	Cincinnati, Ohio.....	Selotville, Ohio.
54	Fsh.	4	20	Henry Otterlei.....	Sitka, Alaska.....	Rockelle, N. Y.
55	Fsh.	4	70	H. C. Laut.....	Buffalo, N. Y.....	c/o U. S. Customs.
56	Fsh.	1	60	Herbert E. Downs.....	New York, N. Y.....	West Lake Road, Westfield, N. Y.
57	Tnk.	3	100	Standard-Vacuum Transportation Co. (Del.).....	do.....	127 East Main Street, Riverhead, N. Y.
58	Frt.	3	150	do.....	do.....	26 Broadway.
59	Frt.	3	220	do.....	do.....	do.
60	Msc.	1	65	Peter Beaudrie.....	Wrangell, Alaska.....	do.
61	Frt.	2	14	Wm. J. Adams.....	Crisfield, Md.....	North First Street.

¹ Formerly ga. s. Dalsy.

⁶ Formerly ga. w. Lusterlite.

¹ Formerly fa ga. s. Delaware.

⁶ Formerly {b British ga. s. Delaware.

Motor Vessels

Line No.	Official No.	Signal and radio-call letters	Rig	Name of vessel	Tonnage		Register dimensions			When built	Where built
					Gross	Net	Length	Breadth	Depth		
1	231044		Ga. s.	Delma M.	18	15	37.0	12.0	4.0	1931	Morehead City, N. C.
2	209619		Ga. s.	Delmatia	10	8	43.4	10.5	4.4	1912	San Pedro, Calif.
3	224209		Ol. s.	Delos H. Smith	50	40	53.7	13.9	6.5	1924	Marinette, Wis.
4	209265		Ga. s.	Delphine	8	7	37.6	9.8	4.8	1911	Neponset, Mass.
5	213505		Ga. s.	Delphine	17	10	47.3	15.7	3.8	1915	Crittenden, Va.
6	221135		Ga. s.	Deirey 2d	9	5	38.0	12.0	4.5	1921	Groton, Conn.
7	202988		Ga. s.	Delta	8	6	35.5	11.2	4.4	1906	East Boothbay, Me.
8	217948		Ga. s.	Delta	27	22	54.0	12.8	3.9	1904	Madisonville, La.
9	226063		Ga. s.	Delta	13	8	43.0	12.1	4.1	1926	Sausalito, Calif.
10	222829		Ga. s.	Delta	6	5	29.0	8.8	3.8	1933	Ketchikan, Alaska
11	228174		Ga. s.	DELTA STANDARD	111	52	97.1	22.1	5.3	1929	San Francisco, Calif.
12	227936		Ol. s.	Delwood	42	28	56.9	15.4	5.9	1928	Seattle, Wash.
13	116483		Ga. s.	Dento	17	14	40.0	15.5	3.8	1892	Itayport, N. Y.
14	209757		Ga. s.	Denver	8	6	29.5	10.0	3.5	1912	Tacoma, Wash.
15	212362		Ol. s.	Denver	29	13	50.2	15.1	4.6	1933	Pascagoula, Miss.
16	223588		Ga. s.	Department of Docks No. 5	10	6	37.5	8.8	4.3	1918	Portsmouth, Va.
17	223589		Ga. s.	Department of Docks No. 6	10	6	37.5	8.8	4.3	1918	San Francisco, Calif.
18	210144		Ga. s.	Dependent	22	18	58.0	16.5	4.3	1912	Washington, N. C.
19	232378		Ga. s.	Desire	8	6	29.6	8.1	3.7	1919	Sitka, Alaska
20	6898		Ga. s.	Desire	8	5	30.5	12.5	3.9	1876	Groton, Conn.
21	214918		Ol. s.	Desire	36	21	58.0	15.6	8.2	1914	Osterville, Mass.
22	157309		Ga. s.	Desiree	11	7	33.5	12.5	4.8	1885	Brooklyn, N. Y.
23	224167		Ga. s.	Desoto	18	11	49.2	13.7	3.0	1924	Morgan City, La.
24	230455		Ga. s.	Desoto	9	6	41.2	12.0	2.6	1929	Golden Meadow, La.
25	205255		Ol. s.	Despatch	14	9	45.9	10.1	4.1	1908	Onkland, Calif.
26	214319		Ol. s.	Despatch	15	10	47.0	14.7	4.3	1916	Erle, Pa.
27	223521		Ol. s.	Despatch	48	31	61.1	16.0	7.5	1921	Gulfport, Miss.
28	213454		Ga. s.	Despatch No. 1	33	7	50.5	15.2	6.9	1915	San Francisco, Calif.
29	209236		Ol. s.	Despatch No. 2	37	19	62.2	18.0	6.0	1911	do.
30	214365		Ga. s.	Despatch No. 3	29	19	55.7	16.3	5.8	1916	San Diego, Calif.
31	215043		Ga. s.	Despatch No. 4	28	10	60.0	14.2	6.8	1917	Los Angeles, Calif.
32	222231		Ga. s.	DETROIT	82	68	61.9	21.0	6.4	1922	Bay City, Mich.
33	223905		El. s.	DETROIT	185	129	99.0	21.0	10.6	1924	Martinez Harbor, N. Y.
34	223349	KLFC	El. s.	DETROIT	1,490	840	250.6	42.2	15.7	1923	Ashtabula, Ohio
35	218574		Ga. s.	Deuehland	45	38	75.3	18.2	4.9	1919	Morehead City, N. C.
36	232932		Ol. s.	Devinal	14	6	38.7	11.4	4.3	1927	St. Augustine, Fla.
37	229296		Ga. s.	Dew Drop	13	8	35.8	12.2	3.1	1929	Golden Meadow, La.
38	231913		Ga. s.	Dew Drop	10	7	43.9	10.4	3.8	1932	Crisfield, Md.
39	210595		Ga. s.	Dewey	18	12	50.2	13.6	5.2	1912	Elliott, Md.
40	220703		Ga. p.	DEWEY	25	25	58.0	16.0	3.0	1920	Dubuque, Iowa
41	231974		Ga. s.	Dewey	7	5	33.9	10.8	3.8	1918	Mobile, Ala.
42	226111		Ol. s.	DEWITT CLINTON	30	11	42.3	14.0	6.6	1926	East Boothbay, Me.
43	167358		Ga. s.	Diadem	9	9	47.3	12.9	3.1	1892	North River, N. C.
44	167244		Ga. s.	Diamond	9	9	27.0	13.5	4.6	1889	Noank, Conn.
45	224834		Ga. s.	Diamond	7	5	31.0	10.4	2.6	1921	Montegut, La.
46	232753		Ga. s.	DIAMOND	52	35	54.5	16.0	4.0	1933	Clinton, Iowa
47	231141		Ga. s.	DIAMOND A	23	19	54.8	10.3	4.0	1931	Memphis, Tenn.
48	206531		Ol. s.	Diamond B	12	8	43.1	10.1	3.8	1911	Seattle, Wash.
49	222989		Ga. s.	Diamond C	8	5	32.0	9.4	3.4	1923	Hydaberg, Alaska
50	227641		Ol. s.	Diamond K	17	11	37.6	10.6	5.7	1928	Everett, Wash.
51	216856		Ga. s.	Diamond T	11	8	35.7	11.0	4.4	1918	Ketchikan, Alaska
52	230700		Ga. s.	Diamond U	10	9	30.7	8.6	5.7	1931	Los Angeles, Calif.
53	226478		Ga. s.	Diamond Z	33	28	50.4	14.4	6.4	1927	Dockton, Wash.
54	204461		Ga. s.	Diana	25	20	60.5	12.4	6.0	1906	Manitowoc, Wis.
55	211767		Ga. s.	Diana	13	10	37.6	11.1	4.7	1913	Tacoma, Wash.
56	225325		Ol. s.	Diana	33	22	53.5	14.9	6.7	1920	Seattle, Wash.
57	231277		Ga. s.	Diana	33	25	60.6	14.5	5.5	1931	New Brunswick, N. J.
58	231592		Ga. s.	Diana	11	10	37.4	11.3	3.5	1932	Harrington, Del.
59	231425		Ga. s.	Diane	16	10	37.3	11.5	5.5	1931	Bremerton, Wash.
60	211423		Ga. s.	Dianthus (composite)	60	38	62.0	17.0	7.8	1913	Bristol, R. I.
61	223040		Ga. s.	Dichosa	10	8	41.0	13.0	3.8	1923	Fajardo, P. R.
62	207818		Ga. s.	Dick	15	10	39.0	11.9	4.5	1910	Seattle, Wash.

1 Formerly ga. s. Sarah McCune.
 2 Formerly U. S. Navy ga. s. No. 3126.
 3 Formerly U. S. Navy ga. s. No. 3322.

4 Formerly ga. s. Lou Chandler.
 5 Formerly ga. s. Crowley No. 12.
 6 Formerly ga. s. R. M. Creswell.

Line No.	Service	Crew	Horse-power	Name of owner	Home port	Address of owner
1	Pas.	2	40	Arthur M. Midgett, Jr.	Beaufort, N. C.	Morehead City, N. C.
2	Fsh.	2	25	Mary Tudor	Los Angeles, Calif.	325 West Eighteenth Street, San Pedro, Calif.
3	Fsh.	5	75	Oliver H. Smith	Port Huron, Mich.	Port Washington, Wis.
4	Fsh.	1	30	Fred Johnsen, Estate of	New York, N. Y.	c/o Alva Johnsen, 68 Rose Street, Freeport, N. Y.
5	Frt.	1	50	E. H. Newman	Norfolk, Va.	Eelipse, Va.
6	Fsh.	2	35	William Delber	New York, N. Y.	Box 102, Montauk, L. I., N. Y.
7	Pas.	1	37	Marblehead Transportation Co. (Mass.)	Salem, Mass.	Ferry Wharf, Marblehead, Mass.
8	Frt.	3	36	Adam Nunez	Lake Charles, La.	Lake Arthur, La.
9	Tow.	2	b 60	R. B. Hoffman	San Francisco, Calif.	Monterey, Calif.
10	Fsh.	2	16	A. R. Elsner	Wrangell, Alaska	
11	Ink.	2	b 300	Standard Oil Co. of California (Del.)	San Francisco, Calif.	225 Bush Street.
12	Tow.	2	100	Carey Davis Tug & Barge Co. (Wash.)	Seattle, Wash.	Pier A.
13	Msc.	3	60	Dr. Albert Westlake	New York, N. Y.	500 Fifth Avenue.
14	Fsh.	1	25	B. E. James	Seattle, Wash.	1292 Westlake Avenue, North
15	Tow.	3	120	A. Morovich	New Orleans, La.	2019 Bruxelles Street.
16	Msc.	2	60	City of New York	New York, N. Y.	Municipal Building.
17	Msc.	2	30	do.	do.	Do.
18	Frt.	2	100	H. E. Day	Washington, N. C.	South Creek, N. C.
19	Msc.	1	16	Teresa Grossman	Sitka, Alaska	
20	Fsh.	1	32	John Lundell	New York, N. Y.	15 Dooley Street (B).
21	Co.	8	45	Michael Kennedy	Gloucester, Mass.	109 Main Street.
22	P.	2	35	John Buhl	Newark, N. J.	90 West Kinney Street.
23	F. F.	2	30	Luke S. Tesvich	New Orleans, La.	618 Dumaine Street.
24	F.	2	30	Annelce Cheramie	do.	Cut Off, La.
25	F.	1	b 80	Henry J. Thiemann	San Francisco, Calif.	Third and Channel Streets.
26	M.	1	70	Lay Brothers Fisheries (Ohio)	Sandusky, Ohio	Foot Wayne Street.
27	Tow.	3	170	Todd Engineering Dry Dock & Repair Co. (La.)	New Orleans, La.	200 Howard Avenue.
28	Tow.	1	110	Standard Oil Co. of California (Del.)	San Francisco, Calif.	225 Bush Street.
29	Tow.	1	b 125	Bridge Builders (Nev.)	do.	Outer Harbor, Oakland, Calif.
30	Pas.	1	135	Standard Oil Co. of California (Del.)	do.	225 Bush Street.
31	Pas.	2	125	do.	do.	Do.
32	Pas.	6	60	John C. Dahmer	Detroit, Mich.	530 East Elizabeth Street.
33	Tow.	6	575	Pennsylvania Railroad Co. (Pa.)	New York, N. Y.	Jersey City, N. J.
34	Frt.	17	500	National Motorship Corporation (Del.)	Wilmington, Del.	7 West Tenth Street.
35	Fsh.	21	60	Taylor's Creek Fish Scrap & Oil Co. (N. C.)	Beaufort, N. C.	
36	Fsh.	2	40	Joseph R. Souss	St. Augustine, Fla.	c/o J. S. Carinhas, Box 1134.
37	Fsh.	1	10	Julio H. Landry	New Orleans, La.	Grand Isle, La.
38	Msc.	2	30	Wm. T. Sterling	Crisfield, Md.	127 Chesapeake Ave.
39	Frt.	2	24	Herman H. Evans	do.	Ewell, Md.
40	Fer.	2	18	Kilnudi-Gelger Canating Co. (Wis.)	Milwaukee, Wis.	Cassville, Wis.
41	Oys.	2	10	Edd Van Vleet	Apalachicola, Fla.	
42	Tow.	4	120	State of New York	Albany, N. Y.	Public Works Building.
43	Msc.	3	16	George A. Chayville	Cape Charles, Va.	Chincoteague, Va.
44	Frt.	2	16	Edward Lussler	New London, Conn.	Westley, R. I.
45	Fsh.	2	10	Ernest Pitre	New Orleans, La.	Golden Meadow, La.
46	Tow.	1	200	Joseph Meltzer	Dubuque, Iowa	295 Madison Avenue, New York, N. Y.
47	Tow.	1	120	Patton-Tully Transportation Co. (Tenn.)	Memphis, Tenn.	Blickford Station.
48	Tow.	2	40	Foss Launch & Tug Co. (Wash.)	Tacoma, Wash.	400 Dock Street.
49	Fsh.	1	15	Gilbert Charles	Ketchikan, Alaska	Hydenberg, Alaska.
50	Tow.	2	60	K. & K. Timber Co. (Wash.)	Seattle, Wash.	2912 Rucker Avenue, Everett, Wash.
51	Fsh.	1	20	H. R. Thompson	Ketchikan, Alaska	
52	Pas.	2	b 81	L. J. Kilmes	Los Angeles, Calif.	417 Holmes Avenue, Ontario, Calif.
53	Tow.	5	100	Washington Pulp & Paper Corporation (Va.)	Port Angeles, Wash.	Seattle, Wash.
54	Frt.	3	60	John O. Anderson	Milwaukee, Wis.	Washington Island, Wis.
55	Fsh.	1	20	Vaino Kallio	Juneau, Alaska	Box 851.
56	Fsh.	6	60	Ed Mathisen	Seattle, Wash.	513 North Seventy-third Street.
57	Pas.	1	200	John J. Zelgler	Perth Amboy, N. J.	New Brunswick, N. J.
58	Pas.	1	28	Willis Johnson	Wilmington, Del.	Bowers, Del.
59	Fsh.	1	50	P. D. Doyle	Seattle, Wash.	800 Pacific Avenue, Bremerton, Wash.
60	Oys.	4	100	William B. Stowman	Philadelphia, Pa.	Dorchester, N. J.
61	Pas.	2	60	Juan F. Robles	San Juan, P. R.	Vieques, P. R.
62	Fsh.	4	27	Gus Strand	Juneau, Alaska	1215 Spur Street, Aberdeen, Wash.

¹ Formerly ga. s. Infallible.
² Formerly ol. s. P. R. R. No. 16.
³ Formerly ol. s. Twin Cities.

⁴ Formerly ga. s. Diamond C.
⁵ Formerly ol. s. Pardner.

Motor Vessels

Line No.	Official No.	Signal and radio-call letters	Rig	Name of vessel	Tonnage		Register dimensions			When built	Where built
					Gross	Net	Length	Breadth	Depth		
1	222910		Ga. s.	Dick No. 2	8	6	37.3	9.8	3.8	1922	Chincoteague Island, Va.
2	222917		Ga. s.	Dick No. 3	8	6	37.3	9.8	3.8	1922	do.
3	231559		Ol. s.	Dictator	71	65	58.7	19.8	7.4	1888	Publico, N. S.
4	213133		Ga. s.	Dicksadee	45	31	53.2	17.0	5.2	1914	Miami, Fla.
5	226603		Ga. s.	Diddy, jr.	8	5	33.5	10.3	3.7	1927	Fairton, N. J.
6	214133		Ol. s.	Diehless	32	18	59.2	16.3	5.6	1916	Astoria, Oreg.
7	236161		Ol. s.	Diesel	11	7	45.0	11.0	3.5	1923	Prosper, Oreg.
8	220116		Ol.w.	Diesel	52	37	73.6	16.0	4.0	1928	Pittsburgh, Pa.
9	202805		Ol. s.	Diligent	28	19	46.3	15.2	6.1	1900	Bristol, Me.
10	201849		Ga. s.	Dillard	12	6	42.0	13.7	3.5	1905	Wheaton, Va.
11	218130		Ga. s.	Dine	7	6	32.8	9.1	4.1	1919	Seattle, Wash.
12	232640		Ol. s.	Dino Grand	15	6	40.0	12.4	4.2	1927	Fernandina, Fla.
13	167337		Ol. s.	Director	24	10	43.5	14.0	6.3	1899	Long Island City, N. Y.
14	202907		Ga. s.	Director	27	10	48.2	16.6	7.2	1900	East Boothbay, Me.
15	215283		Ga. s.	Dirgo	20	16	44.6	12.6	5.5	1917	Keypoint, Wash.
16	232189		Ol. s.	Discoverer	118	93	84.8	18.0	10.1	1933	Seattle, Wash.
17	221448		Ol. s.	Discovery	15	10	39.0	11.2	5.3	1921	do.
18	202019		Ga. s.	Dispatch	14	11	49.0	12.3	3.8	1905	Sandusky, Ohio.
19	212986		Ga. s.	DISPATCH	14	12	60.0	9.0	3.0	1914	Owensboro, Ky.
20	229951		Ol. s.	Dispatch	14	9	45.5	11.3	4.8	1918	Los Angeles, Calif.
21	227876		Ga. s.	DISPATCH BOAT No. 1	11	7	35.2	9.2	5.0	1928	Chicago, Ill.
22	229831		Ol. s.	Dispatch Boat No. 2	11	6	44.2	10.0	5.0	1929	do.
23	208407		Ga. s.	Ditto	10	7	27.3	10.5	3.2	1922	Seattle, Wash.
24	213523		Ga. s.	Diver	7	6	27.5	7.8	3.2	1907	Sturgeon Bay, Wis.
25	127272		Ol. s.	Dividend	40	26	56.4	16.9	7.0	1898	Olympia, Wash.
26	207846		Ol. s.	Dix	20	8	59.0	12.5	4.7	1910	Portland, Oreg.
27	207023		Ol. s.	Dix II	14	10	44.8	11.2	3.0	1909	Astoria, Oreg.
28	232620		Ol. s.	Dix III	22	9	54.4	13.6	4.9	1933	Portland, Oreg.
29	230389		Ga. s.	Dixiana	13	9	40.1	11.3	3.3	1930	Helena, Ark.
30	157670		Ga. s.	Dixie	14	9	42.0	11.0	4.1	1902	Astoria, N. Y.
31	201824		Ga. s.	Dixie	13	11	37.2	12.2	4.2	1905	Brooklyn, N. Y.
32	202835		Ga. s.	Dixie	10	9	32.0	11.4	3.6	1906	Daytona, Fla.
33	204315		Ga. s.	Dixie	11	6	30.7	12.7	5.3	1907	Lubbock, Me.
34	204440		Ol. s.	Dixie	23	16	53.4	14.0	5.6	1907	Scranton, Miss.
35	204994		Ga. s.	Dixie	28	19	61.9	10.8	6.3	1908	Oakland, Calif.
36	205473		Ga. s.	Dixie	8	5	40.0	8.5	2.9	1906	Kitty Hawk, N. C.
37	211107		Ga. s.	Dixie	9	6	46.5	16.0	3.0	1912	Palm Beach, Fla.
38	211957		Ga. s.	Dixie	11	8	38.4	9.2	2.9	1911	Harkers Island, N. C.
39	218521		Ga. s.	Dixie	8	5	30.8	9.3	4.3	1919	Tacoma, Wash.
40	223334		Ga. s.	Dixie	10	6	33.7	11.7	3.6	1921	Shell Bluff, Fla.
41	223892		Ga. s.	Dixie	8	5	34.6	9.0	3.7	Unknown	Unknown
42	224682		Ga. s.	Dixie	10	7	34.4	10.2	5.0	1925	Houghton, Wash.
43	231821		Ga. s.	Dixie	8	5	35.5	8.0	4.6	1932	Los Angeles, Calif.
44	232320		Ga. s.	Dixie	9	6	36.4	8.2	4.7	Unknown	Unknown
45	226458		Ga. s.	Dixie II	13	8	38.4	11.2	5.2	1927	Houghton, Wash.
46	217734		Ga. s.	Dixie M	7	5	31.4	8.9	3.7	1919	Olig Harbor, Wash.
47	211314		Ol. s.	Dixie W	13	9	44.6	11.7	4.5	1917	Long Beach, Calif.
48	209353		Ga. s.	Dixie Farm	6	5	32.0	10.2	3.5	1911	Charleston, S. C.
49	210222		Ga. s.	Dixie Queen	25	17	53.4	17.3	3.6	1912	Bellingham, Wash.
50	210670		Ga. s.	Dixie Scout	8	6	34.2	9.0	3.6	1911	Chicago, Ill.
51	207260		Ga. s.	Dixon	8	8	37.8	7.6	3.0	1910	Clinton, Iowa
52	217964		Ga. s.	Dixon	13	11	38.0	10.2	4.5	1919	Seattle, Wash.
53	232908		Ga. s.	Donk	9	7	37.1	10.1	4.1	1919	Astoria, Oreg.
54	221763		Ga. s.	Doc	7	5	32.3	10.3	3.7	1921	Lavullette, N. J.
55	231830		Ga. s.	Doc	13	10	38.2	12.2	4.3	1932	Millsville, N. J.
56	233140		Ga.w.	Doc John	20	12	48.0	10.0	3.0	1933	Louisville, Ky.
57	157615		Ga. s.	Doctor	22	14	56.5	13.5	5.0	1901	Erie, Pa.
58	220905		Ga. s.	Doctor Bill	20	16	43.6	16.4	2.8	1920	Morgan City, La.
59	232618		Ga. s.	Doctor Bob	8	5	31.0	10.0	4.5	1932	Key West, Fla.
60	224075		Ol. s.	Dodeca	56	38	60.0	18.2	6.4	1925	Port Blakely, Wash.
61	157231		Ol. s.	Dola Lawson	24	15	55.0	15.3	3.9	1888	Orlando, Md.

¹ Canadian schooner Will o' the Wisp.

² Formerly ga. s. Marlon Phyllis.

³ ga. s. Martha E.

⁴ Formerly ga. y. Myone.

⁵ Formerly ga. s. Daniel and Carrie.

⁶ Formerly ga. s. Col. Woodward.

⁷ Formerly ga. s. Peanuts.

Line No.	Service	Crew	Horse-power	Name of owner	Home port	Address of owner
1	Fsb.	6	24	Arthur R. Myers	Philadelphia, Pa.	Barnegat City, N. J.
2	Fsh.	6	24	do	do	do
3	Frt.	3	70	Charles O. Carlson	New York, N. Y.	143 Harrison Avenue, Port Richmond, N. Y.
4	Pas.	3	648	Edwin G. Lindberg	St. Augustine, Fla.	c/o Halifax River Yacht Club, Dnytona Beach, Fla.
5	Pas.	1	16	David Strain	Philadelphia, Pa.	Mantua, N. J.
6	Frt.	1	45	Columbia River Packers Association (Oreg.)	Astoria, Oreg.	Foot Sixth Street.
7	Tow.	1	65	F. E. Drane	Marshfield, Oreg.	Bandon, Oreg.
8	Tow.	2	120	Clyde Paden	Pittsburgh, Pa.	201 Water Street.
9	Tow.	1	95	Goodrich Transportation Co. (R. I.)	New Haven, Conn.	Forbes Avenue and water front.
10	Frt.	2	14	C. T. Slaughter	Reedville, Va.	Morantico, Va.
11	Fsh.	1	16	Techen Longcarp	Seward, Alaska	Anchorage, Alaska.
12	Fsh.	2	50	Felice Gollno	St. Augustine, Fla.	Box 627.
13	Tow.	3	110	Anna P. Ganer	Philadelphia, Pa.	Collingswood, N. J.
14	Frt.	2	28	Robert G. Lellingwell	Portland, Me.	294 Collare Street, Evanston, Ill.
15	Fsb.	2	40	Ingvald Jorgenson	Tacoma, Wash.	3731 North Twenty-ninth Street.
16	Frt.	8	200	Helmie Berger	Seward, Alaska.	do
17	Fsh.	4	40	O. Fjelde	Ketchikan, Alaska	c/o Sundt & d'Evers Co.
18	Pas.	1	40	James M. Cumming	Sault Ste. Marie, Mich.	Neebish, Mich.
19	Pas.	2	36	S. P. Elliott	St. Louis, Mo.	East St. Louis, Mo.
20	Pas.	2	650	R. F. Wilson	Los Angeles, Calif.	628 Twentieth Street, Santa Monica, Calif.
21	Msc.	1	85	Great Lakes Dredge & Dock Co. (N. J.)	Chicago, Ill.	104 South Michigan Avenue.
22	Msc.	2	150	do	do	do
23	Fsh.	6	27	H. T. Jensen	Seattle, Wash.	2252 West Fifty-eighth Street.
24	Fsh.	4	640	Victor Neman	Milwaukee, Wis.	Sturgeon Bay, Wis.
25	Tow.	2	125	Bellingham Tug & Barge Co. (Wash.)	Bellingham, Wash.	Roder Avenue and B Street.
26	Tow.	1	200	Harbor Towing Co. (Oreg.)	Portland, Oreg.	Falling Building.
27	Pas.	1	65	do	do	do
28	Pas.	2	90	do	do	do
29	Pas.	1	27	John H. Krickel, jr.	Memphis, Tenn.	Helena, Ark.
30	Pas.	1	50	Isaac E. Hanna	Providence, R. I.	201 Pawtucket Avenue, Pawtucket, R. I.
31	Pas.	2	35	Carl C. Hendrickson	Bridgeport, Conn.	Shipman Avenue, Stamford, Conn.
32	Pas.	1	32	Jackson Foster	St. Augustine, Fla.	Box 251, Port Orange, Fla.
33	Frt.	1	25	Raymond J. Andrews	Eastport, Me.	Lubec, Me.
34	Tow.	1	200	A. M. Hyer	Pensacola, Fla.	711 South Palafox Street.
35	Tow.	1	125	Roberts Island Dredging and Improvement Co. (Calif.)	San Francisco, Calif.	608 Fifth Street, Antioch, Calif.
36	Frt.	1	8	J. E. Barnes	Elizabeth City, N. C.	South Mills, N. C.
37	Pas.	1	50	Dixie Transportation Co. (Fla.)	Miami, Fla.	Pier 7, City Yacht Basin.
38	Pas.	1	30	C. O. Dawson	Beaufort, N. C.	Kingston, N. C.
39	Fsh.	2	10	L. A. Slingerland	Ketchikan, Alaska	Ketchikan, Alaska.
40	Tow.	2	36	Arthur F. Senlar	Miami, Fla.	West Palm Beach, Fla.
41	Msc.	1	25	Peter B. Peterson	New York, N. Y.	6915 Shore Road (B).
42	Fsh.	1	16	Hugo Erickson	Seattle, Wash.	1707 West Fifty-ninth Street.
43	Pas.	1	350	Peter Baker	Los Angeles, Calif.	1825 West Sixty-eighth Street.
44	Pas.	1	100	George A. Dixon	Perth Amboy, N. J.	228 Sheridan Avenue, Roselle Park, N. J.
45	Fsh.	2	27	Bernard Thompson	Seattle, Wash.	5102 Palatine Avenue.
46	Fsh.	2	14	Curtis D. Hitchings	Ketchikan, Alaska	1739 Thirty-ninth Avenue, Seattle, Wash.
47	Fsh.	2	645	Matt J. Walsh	Los Angeles, Calif.	Fifth Street Landing.
48	Frt.	2	12	Edward L. Bailey	Charleston, S. C.	Edisto Island, S. C.
49	Fsh.	7	60	New England Fish Co. (Me.)	Boston, Mass.	44 Boston Fish Pier.
50	Pas.	1	25	C. W. Schnelder	Memphis, Tenn.	710 Union Avenue.
51	Pas.	1	20	R. H. Espy	Chicago, Ill.	Dixon, Ill.
52	Fsh.	2	20	I. Goldsteln	Juneau, Alaska	do
53	Fsh.	2	16	Henry Nelson	Astoria, Oreg.	163 Washington Street.
54	Fsh.	6	20	Perry T. Holmes	Philadelphia, Pa.	Ship Bottom, N. J.
55	Fsh.	2	60	Walter Ingram	do	304 South Fifth Street, Millville, N. J.
56	Pas.	1	60	W. R. R. Lavelle	Louisville, Ky.	936 Audubon Parkway.
57	Tow.	2	200	Charles V. Flix	Buffalo, N. Y.	1826 Niagara Street.
58	Fsh.	1	20	P. R. Norman	New Orleans, La.	Morgan City, La.
59	Msc.	2	15	F. R. J. Sawyer	Key West, Fla.	421 Grinnell Street.
60	Tow.	3	200	Lincoln County Tug & Barge Co. (Oreg.)	Portland, Oreg.	808 Northwestern Bank Bldg.
61	Frt.	1	45	H. L. Corkran	Norfolk, Va.	Crittenden, Va.

¹ Formerly ga. s. ^a City of Olympia.
^b Arab.

⁷ Formerly ga. s. Henrietta No. 2.

⁴ Formerly Japanese ga. s. New Harbor.

⁵ Formerly ga. s. Corroesle.

¹⁰ Formerly ga. s. Jules J. Lanauz.

Line No.	Official No.	Signal and radio-call letters	Rig	Name of vessel	Tonnage		Register dimensions			When built	Where built
					Gross	Net	Length	Breadth	Depth		
					Feet			Feet			
1	95598		Ga. s.	Dolauradora	33	29	50.2	18.3	7.0	1880	Mystic, Conn.
2	206589		Ol. s.	Dolite G	11	7	49.6	12.7	3.7	1909	South Jacksonville, Fla.
3	232090		Ga. s.	Dolly	8	6	31.4	9.3	3.6	1922	Ketchikan, Alaska
4	231976	KFAL	Ga. s.	Dolly C	56	32	66.4	18.6	7.4	1922	Dockton, Wash.
5	229845		Ga. s.	Dolly G	10	9	35.7	10.0	2.9	1924	Atlantic, N. C.
6	226024		Ga. s.	Dolly J	8	6	33.4	9.2	4.8	1926	Everett, Wash.
7	225912		Ga. s.	Dolly R	8	6	36.0	10.2	4.2	1926	New York, N. Y.
8	225456		Ga. s.	Dolly Bell II	10	7	24.0	12.2	3.3	1926	Brunswick, Ga.
9	232721	WCFS	El.s.	DOLOMITE I	934	478	205.6	32.0	13.1	1933	Pittsford, N. Y.
10	216172		Ga. s.	Dolores	13	11	32.5	13.9	4.1	1918	Key West, Fla.
11	224774		Ga. s.	Dolores	13	9	37.4	13.1	4.7	1925	Apalachicola, Fla.
12	231173		Ga. s.	Dolores	12	6	38.2	13.3	3.4	1930	Biloxi, Miss.
13	232566		Ga. s.	Dolores	14	9	39.8	10.9	4.1	1917	Puget Sound, Wash.
14	233165		Ga. s.	Dolores	8	7	32.0	9.5	4.5	1934	Clinton, Wash.
15	231709		Ga. s.	Dolores Ruth	19	12	37.5	12.5	6.3	1932	Lake Charles, La.
16	157702		Ga. s.	Dolphin	9	7	38.0	10.3	2.4	1903	Manehead City, N. C.
17	203386		Ga. s.	Dolphin	11	7	35.0	11.7	3.8	1906	Ballard, Wash.
18	209862		Ga. s.	Dolphin	6	5	30.8	10.8	3.4	1911	Greensport, N. Y.
19	212408		Ga. s.	Dolphin	13	10	33.2	10.9	4.1	1914	Poulsbo, Wash.
20	224571		Ga. s.	Dolphin	50	72	84.7	21.5	9.0	1925	Pensacola, Fla.
21	227599		Ga. s.	Dolphin	22	19	40.0	13.4	5.0	1920	Brooklyn, N. Y.
22	228130		Ga. s.	Dolphin	12	8	37.4	11.0	4.8	1928	Orange, Tex.
23	229271		Ol. s.	Dolphin	16	15	42.5	12.1	5.1	1929	Sausalito, Calif.
24	229770		Ga. s.	Dolphin	9	7	35.7	9.8	3.5	1915	Boston, Mass.
25	231195		Ga. s.	Dolphin	17	7	51.0	13.3	4.5	1931	Susan, Va.
26	233031		Ga. s.	Dolphin	12	10	36.2	11.1	4.3	1925	Port Clinton, Ohio.
27	233069		Ga. s.	Dolphin	14	9	41.2	13.0	4.7	1934	Brooklyn, N. Y.
28	233050		Ga. s.	Dolphin II	8	7	34.4	8.9	4.8	1934	Tacoma, Wash.
29	208853		Ga. s.	Dolphin No. 2	12	8	46.9	10.1	4.5	1911	Alameda, Calif.
30	214737		Ga. s.	Don	15	9	46.0	13.1	3.9	1921	Pensacola, Fla.
31	222309		Ga. w.	Don	26	26	60.4	15.0	3.3	1911	Clarington, Ohio.
32	226821		Ga. s.	Don	10	7	32.1	9.5	5.0	1927	Houquiam, Wash.
33	225392		Ga. s.	Don Q	14	9	36.8	11.0	5.6	1926	Seattle, Wash.
34	220305		Ga. s.	Don Carlos	8	6	34.0	9.4	3.4	1920	Everett, Wash.
35	225207		Ga. s.	Donna	10	9	32.4	9.6	4.2	1925	Atlantic, N. C.
36	232501		Ga. s.	Donna	7	5	29.9	9.0	4.0	1918	Quiltsay, Wash.
37	220235		Ol. s.	Donald	124	84	100.3	22.5	10.6	1920	Essex, Mass.
38	230726		Ga. s.	Donald	7	5	33.7	9.2	2.0	1909	Westport, Wash.
39	210838		Ga. s.	Donald K	25	12	57.1	18.1	4.4	1918	Eastport, Me.
40	228524		Ga. s.	Donald W	9	6	30.7	8.8	3.2	1929	Nauwinway, Mich.
41	224711		Ol. s.	Donald M. McNeale	37	25	55.6	16.4	6.8	1925	Solomons, Md.
42	223030		Ol. s.	Donaldson	57	47	65.0	15.6	5.9	1907	Valdez, Alaska.
43	208529		Ga. s.	Donna	9	8	29.0	8.0	3.1	1904	Manitowoc, Wis.
44	226791		Ol. s.	Donna	20	9	43.9	12.2	5.8	1927	Taft, Oreg.
45	231503		Ga. s.	Donna B	11	7	41.8	11.8	4.6	1932	Newport, Oreg.
46	226644	KDGN	Ol. s.	Donna Lane	2,185	1,507	245.5	46.7	23.6	1920	Houghton, Wash.
47	231332		Ga. s.	Donna Marie	9	6	32.6	9.0	3.4	1916	Wrangell, Alaska.
48	157561		Ga. s.	Dora	15	8	52.0	16.5	4.0	1899	Belhaven, N. C.
49	201107		Ga. s.	Dora	13	10	43.9	12.5	4.4	1904	Hoboken, N. J.
50	216384		Ga. s.	Dora	20	16	49.2	11.8	4.7	1918	Richardson, Wash.
51	225341		Ga. s.	Dora II	13	10	44.5	12.0	4.3	1926	Raymond, Wash.
52	214867		Ga. s.	Dora F	31	26	55.4	12.9	5.6	1917	Camden, N. J.
53	206544		Ga. s.	Dora II	22	15	43.0	13.5	6.2	1912	Seattle, Wash.
54	222486		Ga. w.	Dora H	14	11	48.4	11.8	1.7	1922	Franklin, La.
55	228305		Ol. s.	Dora M	14	9	45.6	10.9	6.0	1929	Los Angeles, Calif.
56	210382		Ga. s.	Dora R	6	6	31.0	12.2	3.0	1911	East Rockaway, N. Y.
57	223337		Ol. s.	Dora Estelle	42	32	62.6	17.5	6.7	1923	Ewall, Md.
58	231539		Ga. s.	Dora May	8	6	32.0	9.3	4.9	1932	Blanchard, Wash.
59	157365		Ga. s.	Dora Rasmussen	10	9	46.0	14.5	3.8	1893	Pocomoko City, Md.
60	213490		Ga. s.	Dorcas	7	7	29.5	11.0	3.7	1914	Barnegat, N. J.
61	220045		Ga. s.	Dorens	8	6	29.8	10.9	3.6	1926	Brunswick, Ga.
62	220229	WFDX	Ol. s.	DORCHESTER	164	111	102.2	22.1	10.6	1920	Quincy, Mass.

1 Formerly ga. s. ^(a) Henry Butler.
^(b) Venetia.

5 Formerly U. S. Navy ga. s. 14727.

Line No.	Service	Crew	Horsepower	Name of owner	Home port	Address of owner
1	Pas.	3	50	Jacob G. Glaessgen.....	New York, N. Y.	478 Harman Street (B).
2	Tow.	2	60	Diaval Engineering and Contracting Co. (Fla.).....	Jacksonville, Fla.	Dyal-Upchurch Building.
3	Fsh.	1	10	Arne Iverson.....	Ketchikan, Alaska	Box 1661.
4	Tow.	4	150	Cary Davls Tug & Barge Co. (Wash.).....	Seattle, Wash.	Pier A.
5	Fsh.	3	16	Joseph Rose.....	Beaufort, N. C.	Atlantic, N. C.
6	Fsh.	1	20	D. C. Gaffney.....	Seattle, Wash.	114 First Avenue.
7	Pas.	1	40	Dolly Randolph.....	New York, N. Y.	200 West Ninety-ninth Street.
8	Oys.	2	10	M. McIntosh.....	Brunswick, Ga.	1813 Gordon Street.
9	Frt.	17	6880	Dolomite Marine Corporation (N. Y.).....	Rochester, N. Y.	182 East Main Street, East.
10	Pas.	2	24	Anna Elizabeth Turner.....	Miami, Fla.	403 Conniston Road, West Palm Beach, Fla.
11	Fsh.	6	16	H. R. Sauls.....	Apalachicola, Fla.	750 South Boulevard, Tallahassee, Fla.
12	Fsh.	1	37	Matt. Vuskovlech.....	New Orleans, La.	Box 405, Harvey, La.
13	Misc.	1	20	William F. Baker.....	Baltimore, Md.	617 Parkworth Avenue.
14	Fsh.	2	15	Sanford A. Jensen.....	Seattle, Wash.	Clinton, Wash.
15	Pas.	1	36	T. L. Herlong.....	Lake Charles, La.	
16	Fsh.	3	16	John G. Piner.....	Beaufort, N. C.	Morehead City, N. C.
17	Fsh.	3	16	Dldrick Toungeson.....	Ketchikan, Alaska	Petersburg, Alaska.
18	Fsh.	2	12	James B. Davis.....	New York, N. Y.	Greenport, N. Y.
19	Fsh.	5	12	Sebastian-Stuart Fish Co. (Wash.).....	Ketchikan, Alaska	Seattle, Wash.
20	Fsh.	10	48	Warran Fish Co. (Fla.).....	Pensacola, Fla.	Baylen Street Wharf.
21	Frt.	4	6 50	William P. Stewart.....	San Diego, Calif.	1625 Meade Avenue.
22	Tow.	2	45	Texas Co.....	Houston, Tex.	Shreveport, La.
23	Pas.	1	6 35	Maro Island Ferry (Calif.).....	San Francisco, Calif.	Vallejo, Calif.
24	Fsh.	1	25	Jesse A. Cossabood.....	Philadelphia, Pa.	Millville, N. J.
25	Fsh.	5	35	S. F. Hudgins.....	Newport News, Va.	Motorin, Va.
26	Pas.	1	40	John J. Cass.....	Miami, Fla.	Pier 5, City Yacht Basin.
27	Pas.	2	125	Henry C. Hillmann, Jr.....	New York, N. Y.	85 Leonard Street, Jersey City, N. J.
28	Pas.	1	6 200	Aero Marine Taxi Co. (Wash.).....	Tacoma, Wash.	1306 Commerce Street.
29	Tow.	1	60	George Lewis.....	San Francisco, Calif.	Woodside, Calif.
30	Pas.	1	40	H. E. Cullfield.....	Tampa, Fla.	Box 154, St. Petersburg; Fla.
31	Tow.	1	35	Ohio River Sand and Gravel Co. (W. Va.).....	Pittsburgh, Pa.	310 Grant Street.
32	Fsh.	1	20	Pacific Sea Foods Co. (Wash.).....	Seattle, Wash.	361 Cottage Avenue, Hoquiam, Wash.
33	Fsh.	3	27	Nels Sandwick.....	Petersburg, Alaska	
34	Fsh.	2	16	Asa Starkweather.....	Ketchikan, Alaska	Box 1666.
35	Frt.	2	12	Luther Mason.....	Beaufort, N. C.	Stacy, N. C.
36	Fsh.	1	14	Robert Flewood.....	Seattle, Wash.	1812 North Eightieth Street.
37	Cod.	20	275	Catherine A. Amfrault.....	Boston, Mass.	525 Washington Street, Braintree, Mass.
38	Fsh.	1	33	Ed Penman.....	Seattle, Wash.	Westport, Wash.
39	Frt.	2	45	James F. Sullivan.....	Eastport, Me.	Lubec, Me.
40	Fsh.	3	6 23	William Wichter, Jr.....	Sault Ste. Marie, Mich.	Naubinway, Mich.
41	Tow.	4	105	Smoot Sand & Gravel Corporation (Del.).....	Alexandria, Va.	3020 K Street NW., Washington, D. C.
42	Pas.	4	60	Aretle Transport Co. (N. J.).....	Nome, Alaska	Colman Building, Seattle, Wash.
43	Fsh.	2	8	Norbert J. Dautner.....	Millwaukee, Wis.	Kewaunee, Wis.
44	Fsh.	2	40	O. F. Rogers.....	Port Townsend, Wash.	c/o Barbee Marine Works, Seattle, Wash.
45	Pas.	2	35	H. L. Edmanson.....	Portland, Ore.	Goshen, Ore.
46	Fsh.	22	1,000	Oceanic Fisheries (Wash.).....	Seattle, Wash.	Insurance Building.
47	Misc.	1	50	Donald T. Richfield.....	Wrangell, Alaska	
48	Frt.	3	50	Charles G. Adams.....	Norfolk, Va.	Eclipse, Va.
49	Pas.	2	35	Louis Konarek.....	New York, N. Y.	523 East Eighty-first Street, Sheepshead Bay, N. Y.
50	Fsh.	1	20	C. Sebelln.....	Seattle, Wash.	Fort Stanley, Wash.
51	Fsh.	1	35	Alvin Maupin.....	do.	South Bend, Wash.
52	Pas.	2	150	Joseph G. Zanks.....	Philadelphia, Pa.	1709 Fairmount Avenue.
53	Fsh.	7	40	John A. Carisen.....	Ketchikan, Alaska	7747 Thirtieth Avenue NW., Seattle, Wash.
54	Frt.	1	20	Duello Businell.....	New Orleans, La.	Franklin, La.
55	Pas.	2	6 00	Fairbanks, Morse & Co. (Ill.).....	Los Angeles, Calif.	2401 Santa Fe Avenue
56	Misc.	1	24	George Ruthman.....	New York, N. Y.	Island Park, N. Y.
57	Frt.	2	45	Augustus Forbush.....	Crisfield, Md.	Maryland Avenue.
58	Fsh.	1	10	A. It. Nickles.....	Bellingham, Wash.	Blanchard, Wash.
59	Fsh.	2	15	James W. Gardner.....	Annapolls, Md.	R. F. D., Edgewater, Md.
60	Pas.	1	10	George F. Paul.....	Philadelphia, Pa.	Beachhaven, N. J.
61	Fsh.	2	25	J. A. Donnelly.....	Brunswick, Ga.	1807 Reynolds Street.
62	Cod.	14	380	R. O'Brien & Co. (Mass.).....	Boston, Mass.	34 Fish Pier, south.

¹ Formerly U. S. Navy ga. s. No. 1889.

⁴ Formerly U. S. Q. M. C. ga. s. Lieut. Chas. V. Donaldson

Line No.	Official No.	Signal and radio-call letters	Rlg	Name of vessel	Tonnage		Register dimensions			When built	Where built
					Gross	Net	Length	Breadth	Depth		
1	233240		Ga. s.	Dor-Chester	11	7	45.5	11.2	3.7	1934	Fairbank, Md.
2	232224		Ga. s.	Doredith	6	5	28.5	10.1	3.8	1904	Neponset, Mass.
3	232241		Ga. s.	Doreen	10	6	37.7	12.8	3.2		Biloxi, Miss.
4	227180		Ol. s.	Doric	62	42	68.2	17.3	8.1	1928	Seattle, Wash.
5	230670		Ga. s.	Doric	12	10	38.9	12.6	3.8	1931	Bridgeton, N. J.
6	220279		Ga. s.	Doric	10	7	36.0	10.8	4.0	1917	Brooklyn, N. Y.
7	157441		Ga. s.	Doris	26	12	51.4	18.3	5.3	1896	Bridgeton, N. J.
8	157596		Ga. s.	Doris	10	6	36.0	12.3	3.0	1901	Patchogue, N. Y.
9	205374		Ga. s.	Doris	7	7	43.7	9.9	2.1	1908	Tuckerton, N. J.
10	209869		Ga. s.	Doris	28	14	56.6	18.0	5.0	1912	Noank, Conn.
11	213206		Ga. s.	Doris	8	8	28.2	8.7	3.3	1915	Green Bay, Wis.
12	218339		Ga. s.	Doris	7	6	32.5	9.1	4.2	1919	Colby, Wash.
13	222012		Ga. s.	Doris	6	6	32.8	10.8	3.4	1922	Lavallette, N. J.
14	224371		Ga. s.	Doris	17	11	43.8	13.9	5.4	1924	Newcastle, Me.
15	226599		Ga. s.	Doris	11	7	33.2	11.6	4.4	1925	North Wildwood, N. J.
16	228966		Ga. w.	Doris	46	46	64.1	18.0	3.6	1929	Clarksville, Mo.
17	229543		Ga. s.	Doris II	7	6	32.5	10.8	3.7	1930	Parkertown, N. J.
18	225763		Ga. s.	Doris IV	9	7	33.7	12.1	4.0	1925	Bridgeton, N. J.
19	221522		Ga. s.	Doris D	75	46	64.6	19.4	2.5	1921	Patterson, La.
20	226571	KONM	Ol. s.	Doris E	74	50	69.5	17.0	8.7	1927	Port Blakely, Wash.
21	228905		Ga. s.	Doris F	12	10	41.4	11.7	4.5	1927	Ipswich, Mass.
22	230843		Ga. s.	Doris M	8	6	30.4	9.4	4.4	1931	Ketchikan, Alaska
23	115260		Ga. s.	Doris and Pearl	19	8	49.4	14.9	4.8	1874	Bristol, Me.
24	230719		Ga. s.	Doris Anne	12	10	35.9	12.8	4.2	1909	Barnegat, N. J.
25	230780		Ol. s.	Doris Mae	14	6	46.5	14.5	3.3	1931	Biloxi, Miss.
26	232864		Ol. s.	Doris Oliver	13	5	38.0	12.6	4.4	1927	St. Augustine, Fla.
27	225274		Ol. s.	Doris White	23	7	46.5	14.7	4.5	1925	Barnwell, Ala.
28	227648		Ol. s.	Doris F. Amero	75	51	78.4	20.0	9.7	1928	Essex, Mass.
29	226341		Ol. s.	Doris M. Hawes	61	41	72.8	18.3	8.7	1927	do.
30	219966		Ga. s.	Dormer No. 1	20	19	44.0	10.4	3.9	1906	Menominee, Mich.
31	203668		Ga. s.	Dorothea M.	8	5	33.5	13.2	3.1	1906	Double Bayou, Tex.
32	207529		Ol. s.	Dorothea	116	65	94.0	19.5	9.6	1910	Seattle, Wash.
33	215613		Ga. s.	Dorothea	9	8	29.3	12.6	3.5	1904	Point Pleasant, N. J.
34	221480		Ol. s.	Dorothea	145	99	90.0	22.3	7.2	1921	Stockton, Calif.
35	222362		Ga. s.	Dorothea M.	13	10	35.7	10.0	3.6	1923	St. James, Mich.
36	217816		Ga. s.	Dorothea M. Geary	13	9	36.6	10.6	4.4	1915	Ashtabula, Ohio.
37	193445		Ol. s.	Dorothea	53	30	60.0	18.1	7.5	1896	Totterville, N. Y.
38	167482		Ol. s.	Dorothy	38	32	60.2	17.2	7.0	1897	Essex, Mass.
39	201220		Ga. s.	Dorothy	10	10	46.4	13.5	2.8	1904	Clinton, Conn.
40	210855		Ga. s.	Dorothy	6	6	45.0	11.0	4.1	1912	New Orleans, La.
41	212012		Ol. s.	Dorothy	130	89	92.8	20.6	10.1	1914	Seattle, Wash.
42	213455		Ga. s.	Dorothy	10	9	28.5	9.0	3.9	1915	Sturgeon Bay, Wis.
43	215010		Ga. s.	Dorothy	7	7	27.0	8.4	3.3	1894	do.
44	216301		Ga. s.	Dorothy	8	5	29.2	10.5	3.5	1918	Port St. Joe, Fla.
45	220771		Ga. s.	Dorothy	14	11	45.0	13.0	4.0	1920	Wrangell, Alaska
46	221487		Ga. s.	Dorothy	7	6	29.8	10.0	2.8	1917	Cedarville, Mich.
47	222411		Ga. s.	Dorothy	35	24	59.8	16.8	6.0	1919	Crisfield, Md.
48	222736		Ol. w.	Dorothy	40	34	69.2	16.0	3.7	1923	Pittsburgh, Pa.
49	223703		Ga. s.	Dorothy	21	14	42.8	13.5	6.4	1924	Modous, Conn.
50	224016		Ol. s.	Dorothy	39	26	59.0	17.3	5.6	1924	Amburg, Va.
51	225720		Ga. s.	Dorothy	7	5	33.7	9.8	3.6	1920	Bowers, Del.
52	225988		Ga. s.	Dorothy	11	9	37.7	8.2	2.8	1905	St. Joseph, Mich.
53	227291		Ga. s.	Dorothy	19	19	60.0	16.0	2.5	1928	Pittsburgh, Pa.
54	228908		Ga. s.	Dorothy	8	8	34.4	11.0	3.2	1929	New Gretna, N. J.
55	229855		Ga. s.	Dorothy	11	7	33.5	11.1	4.8	1930	Hoonah, Alaska
56	231408		Ga. s.	Dorothy	10	7	42.2	11.2	3.7	1924	Huark, Va.
57	232040		Ga. s.	Dorothy	21	16	40.8	12.6	4.4	1914	Camden, N. J.
58	232178		Ol. s.	Dorothy	12	9	33.2	10.8	5.1	1920	Astoria, Oreg.
59	232838		Ga. s.	Dorothy	16	11	46.6	12.8	4.8	1907	Charleston, S. C.
60	207161		Ga. s.	Dorothy A	9	8	28.0	9.6	3.6	1909	Two Rivers, Wis.
61	231540		Ga. s.	Dorothy B	14	10	42.0	12.0	5.3	1932	Brooklyn, N. Y.
62	206508		Ga. s.	Dorothy D	9	7	36.0	10.6	4.5	1909	Yarmonth, Me.
63	224788		Ga. s.	Dorothy D	11	8	33.7	11.0	4.2	1925	Hoonah, Alaska
64	229085		Ga. s.	Dorothy Q	7	6	36.3	12.3	3.0	1924	Fishing Creek, Md.
65	202950		Ga. s.	Dorothy H	9	6	35.6	10.3	3.2	1906	Astoria, Oreg.

1 Formerly ga. s. (a) Shatucket.
 (b) George A. Fuller.
 2 Formerly ga. s. Sina Shore.

3 Formerly ga. s. Comet.
 4 Formerly st. s. H. B. Moore, jr.

Line No.	Service	Crew	Horse-power	Name of owner	Home port	Address of owner
1	Msc.	2	70	Paul Kapslak, sr.	Baltimore, Md.	Fairbank, Md.
2	Pas.	1	20	James H. Wilkinson	Philadelphia, Pa.	Riverton Country Club, Riverton, N. J.
3	Fsh.	2	65	Phillip Yost	New Orleans, La.	4713 Banks Street.
4	Fsh.	10	135	O. B. Hanney	Ketchikan, Alaska	Box 431.
5	Fsh.	1	40	George B. Crossley	Philadelphia, Pa.	Newport, N. J.
6	Pas.	2	20	Frank L. Davies	New York, N. Y.	2644 East Twenty-sixth Street (B).
7	Frt.	7	36	George H. Walls	Wilmington, Del.	425 South Bradford Street, Dover, Del.
8	Pas.	1	24	Frank W. Plke	New York, N. Y.	Bay Shore, L. I., N. Y.
9	Oys.	3	25	J. W. Parker & Son (N. J.)	Philadelphia, Pa.	Tuckerton, N. J.
10	Pas.	3	90	John J. Lynch	New York, N. Y.	Woodside, N. Y.
11	Fsh.	2	b 15	Louis Fabry	Milwaukee, Wis.	Brussels, Wis.
12	Fsh.	2	14	Ralph Nelson	Ketchikan, Alaska	Box 282.
13	Fsh.	6	20	Otto M. Peterson	Philadelphia, Pa.	Chadwick, N. J.
14	Cod.	2	30	Arthur J. Barrett	Vineyard Haven, Mass.	Nantucket, Mass.
15	Fsh.	1	40	Edwin Lamberg	Philadelphia, Pa.	Wildwood, N. J.
16	Pas.	1	52	Nick Hartstino	St. Louis, Mo.	Clarksville, Mo.
17	Pas.	1	50	Watson Pharo	Philadelphia, Pa.	Beach Haven, N. J.
18	Pas.	1	40	George W. Bowen	do.	Bridgeton, N. J.
19	Tow.	4	60	James Clyde Dean	New Orleans, La.	Plaquemine, La.
20	Fsh.	8	135	Alaska Pacific Salmon Co. (Nev.)	Ketchikan, Alaska	
21	Pas.	2	60	Pier Transit Co. (Mass.)	Salem, Mass.	216 Lafayette Street.
22	Fsh.	1	8	Olaf Munson	Ketchikan, Alaska	Box 1824.
23	Frt.	2	26	Seaport Navigation Co. (Me.)	Eastport, Me.	Millikens Wharf.
24	Pas.	1	35	William Hebler	Philadelphia, Pa.	Forked River, N. J.
25	Oys.	4	20	Frank Baker	Gulfport, Miss.	Deer Island, Biloxi, Miss.
26	Fsh.	2	37	Eugene Oliver Perpetua	St. Augustine, Fla.	c/o John Carlinhas, Box 1134.
27	Fsh.	3	40	Henry T. Bishop	Mobile, Ala.	Barnwell, Ala.
28	Cod.	8	140	Nelson L. Amero	Gloucester, Mass.	7 Columbia Street.
29	Fsh.	12	120	Aubrey L. Hawes	do.	304 Main Street.
30	Fsh.	4	18	Dormer Co. (Mich.)	Milwaukee, Wis.	122 Ogden Avenue, Menominee, Wis.
31	Fsh.	1	24	Ulrich Mitchell	Galveston, Tex.	1414 17th Street.
32	Fsh.	7	100	C. J. Sebastian	Seattle, Wash.	2624 Mount Adams Place.
33	Pas.	1	20	Catharine Patton	Bridgeport, Conn.	45 Old Field Port Road, Greenwich, Conn., c/o Alvah Penn.
34	Frt.	2	120	P. F. Wood	San Francisco, Calif.	1202 North Yosemite Street. Stockton, Calif.
35	Fsh.	3	50	Kenneth McLean	Grand Haven, Mich.	Charlevoix, Mich.
36	Msc.	3	50	Frank M. Geary	Cleveland, Ohio	Ashabula, Ohio.
37	Tow.	5	210	Sivert J. Kron	New York, N. Y.	855 Forty-second Street (B).
38	Fsh.	6	45	Salvadore Colandra	Galveston, Tex.	1428 Avenue C.
39	Pas.	2	37	Robert H. Denny	Miami, Fla.	267 Southwest Ninth Street.
40	Fsh.	17	120	Acadia-Vermillion Rice Irrigating Co. (La.)	New Orleans, La.	Crowley, La.
41	Frt.	7	120	Atka Trading Co. (Wash.)	Seattle, Wash.	1517 Fifth Avenue.
42	Fsh.	3	12	Vernon G. Miller	Milwaukee, Wis.	Sturgeon Bay, Wis.
43	Fsh.	2	8	Herbert C. Pizzala	Sault St. Marie, Mich.	Fayette, Mich.
44	Fsh.	2	40	Roy Maddox	Apalachicola, Fla.	Port St. Joe, Fla.
45	Fsh.	2	40	F. J. Haronovich	Wrangell, Alaska	Ketchikan, Alaska.
46	Fsh.	1	10	David L. Vismnu	Sault Ste Marie, Mich.	Kedarville, Mich.
47	Tow.	2	b 125	George A. Green	Milwaukee, Wis.	1000 South Jackson Street, Green Bay, Wis.
48	Tow.	2	100	Ohio River Sand & Gravel Co. (W. Va.)	Pittsburgh, Pa.	310 Grant Street.
49	Fsh.	2	60	Fred Kurtz	New York, N. Y.	Menuantle Road, Shelter Island, N. Y.
50	Frt.	2	54	Thomas J. Kellum	Reedville, Va.	Weems, Va.
51	Fsh.	1	15	Frank N. Spayd	Wilmington, Del.	Bowers, Del.
52	Pas.	1	40	Howard C. Bulkley	Grand Haven, Mich.	Pointe Aux Plms, Mich.
53	Fer.	1	22	Kenshaw Ferry Co. (Pa.)	Pittsburgh, Pa.	160 Carnegie Avenue, Wilson, Pa.
54	Pas.	1	28	Curtis Maxwell	Philadelphia, Pa.	New Gretna, N. J.
55	Fsh.	2	20	Silas Dalton	Juneau, Alaska	Hoonah, Alaska.
56	Fsh.	3	24	A. L. Powell	Newport News, Va.	Gwynn, Va.
57	Pas.	1	24	Kingsmore Johnson	Tampa, Fla.	Boca Grande, Fla.
58	Fsh.	2	30	Harold Schroeder	Ketchikan, Alaska	c/o Nordby Supply Co.
59	Tow.	2	75	Rubin Iron Works (Fla.)	Jacksonville, Fla.	608 Carmen Street.
60	Fsh.	4	b 14	Clarence (Hustafson	Milwaukee, Wis.	Hrusfels, Wis.
61	Frt.	2	60	Frank Hradshaw	New York, N. Y.	2537 East Fourteenth Street (B).
62	Frt.	2	24	Royal River Packing Corporation (Me.)	Portland, Me.	Yarmouth, Me.
63	Fsh.	3	16	Charlie Frank	Juneau, Alaska	Killsnoo, Alaska.
64	Fsh.	1	12	Wm. McKilght	Philadelphia, Pa.	R. F. D., Bridgeton, N. J.
65	Fsh.	1	16	Doty Fish Co. (Wash.)	Astoria, Oreg.	Kalama, Wash.

† Formerly ga. s. (a) Tyee.
 † Formerly ga. s. (b) Chukotak.

‡ Formerly U. S. Q. M. C. ga. s. Lieut. Wm. C. Brown, jr.
 † Formerly ga. s. Nora.

Line No.	Official No.	Signal and radio-call letters	Rig	Name of vessel	Tonnage		Register dimensions			When built	Where built
					Gross	Net	Length	Depth	Breadth		
					Feet			Feet			
1	212976		Ga. s.	Dorothy II.....	10	6	34.7	11.1	4.5	1915	Swans Island, Me.....
2	206804		(Ga. s.)	Dorothy K.....	10	9	39.8	9.4	3.8	1908	Northport, Mich.....
3	226677		Ol. s.	Dorothy L.....	16	11	38.4	11.5	5.7	1927	Dockett, Wash.....
4	222908		Ol. w.	Dorothy T.....	21	13	55.6	14.0	2.4	1923	Paducah, Ky.....
5	226871		Ol. s.	Dorothy Badger.....	21	12	46.9	14.4	4.7	1927	Sau Francisco, Calif.....
6	231168		Ga. s.	Dorothy Ellen.....	18	15	44.1	16.2	3.1	1934	South Bend, Wash.....
7	215534		Ga. s.	Dorothy Foster.....	15	10	41.4	11.6	4.4	1917	Deltaville, Va.....
8	224273		Ga. s.	Dorothy Francis.....	25	19	59.8	17.2	3.7	1924	West Norfolk, Va.....
9	212515		Ga. s.	Dorothy Halbert.....	30	20	53.6	14.0	5.2	1914	Hogulam, Wash.....
10	226130		Ol. s.	Dorothy Leigh.....	142	66	118.5	21.9	0.9	1929	West Norfolk, Va.....
11	231117		Ga. s.	Dorothy and Ethel.....	11	7	37.8	10.5	5.3	1931	Rockland, Me.....
12	157622		Ga. s.	Dorothy A. Parsons.....	19	14	62.0	17.5	4.2	1901	Orlolo, Md.....
13	233146		Ga. s.	Dorris.....	9	6	37.5	11.5	4.0	1906	South Portland, Me.....
14	208679		Ga. s.	Dorris.....	8	5	34.5	8.4	3.9	1911	Wit, N. C.....
15	228168		Ga. w.	DORRIS.....	26	20	60.0	10.0	3.0	1929	Nashville, Tenn.....
16	231879		Ga. s.	Dursyl.....	13	5	35.2	10.5	3.8	1931	Tylerville, Conn.....
17	221146		Ga. s.	Dorthy M.....	9	6	35.0	10.2	4.3	1922	Quilcene, Wash.....
18	231384		Ga. s.	Dosher.....	8	5	36.0	9.8	3.4	1922	Beaufort, N. C.....
19	226167		Ol. s.	Doswell S. Edwards.....	93	30	77.3	23.6	7.3	1926	Kayan, Va.....
20	218133		Ga. s.	Dot.....	13	9	36.3	10.5	4.6	1919	Arlotta, Wash.....
21	222977		Ga. w.	Dot.....	22	22	50.9	14.4	3.0	1922	Madison, Ind.....
22	233239		Ga. s.	Dot.....	8	6	31.8	10.3	4.1	1934	Quincy, Mass.....
23	219920		Ga. s.	Dot II.....	16	12	36.3	12.8	5.4	1920	Osterville, Mass.....
24	222329		Ga. s.	Dothan Queen.....	14	9	58.1	9.8	3.8	1922	Pearl Bayou, Fla.....
25	226573		Ol. s.	Double Eagle.....	59	44	57.0	20.2	7.9	1929	East Machias, Me.....
26	222291		Ga. s.	Doug., Jr.....	11	9	31.3	10.8	3.5	1922	Norristown, Pa.....
27	219921		Ga. s.	Doughboy.....	14	9	41.4	12.9	5.3	1920	New York, N. Y.....
28	226201		Ol. s.	Doughboy.....	30	24	46.0	12.1	5.4	1929	Manitowoc, Wis.....
29	223433	KFMM	Ol. s.	Douglas.....	179	122	94.0	24.2	12.0	1919	Rocky River, Mass.....
30	221921		Ol. s.	Douglas Alexander.....	355	241	100.4	30.7	10.4	1920	Fall River, Mass.....
31	231904		Ga. s.	Dove.....	37	37	70.0	16.0	3.1	1932	Parkersburg, W. Va.....
32	232773		Ga. s.	Dove.....	8	5	30.2	9.6	4.0	1927	Key West, Fla.....
33	214024		Ol. s.	Dragon.....	10	11	38.8	12.7	6.1	1916	Glenwood Landing, N. J.....
34	231885		Ga. s.	Dragon.....	22	17	41.0	16.1	5.3	1932	Savannah, Ga.....
35	227367		Ga. s.	Dragon II.....	14	9	39.0	13.5	5.1	1928	Glenwood Landing, N. Y.....
36	232513		Ga. s.	Dragon Fly.....	13	8	33.6	10.0	5.2	1914	Garfield, N. J.....
37	205588		Ga. s.	Drayton.....	13	9	44.6	14.2	3.8	1908	Eliza Island, Wash.....
38	157252		Ga. s.	Dreadnaught.....	12	11	36.0	14.6	4.3	1899	Bellport, N. J.....
39	223109		Ga. s.	Dreadnaught.....	29	14	50.8	14.0	5.4	1923	Jacksonville, Fla.....
40	223654		Ga. s.	Dreadnaught.....	13	11	45.7	15.0	2.8	1921	Tuckerton, N. J.....
41	210350		Ga. s.	Dream.....	11	8	39.3	9.1	4.8	1912	Atlantic City, N. J.....
42	226100		Ol. s.	Dream.....	14	5	41.0	12.6	4.4	1929	Fernandina, Fla.....
43	211212		Ga. s.	Dream Girl.....	10	7	36.5	9.3	5.6	1913	St. Louis, Mo.....
44	228259		Ol. s.	Drew Foss.....	34	23	63.2	16.0	7.1	1929	Tacoma, Wash.....
45	209432		Ga. s.	Drift.....	8	5	37.0	10.0	2.3	1909	Everett, Wash.....
46	213211		Ga. s.	Driftwood.....	18	12	44.2	12.5	6.0	1933	Pocasset, Mass.....
47	226015		Ga. s.	Driftwood IV.....	9	7	34.2	11.4	3.9	1923	Lindenhurst, N. Y.....
48	221429		Ga. s.	Driftwood V.....	13	11	42.7	14.0	3.6	1932	do.....
49	209894	WCFB	Ol. w.	Driva.....	35	23	66.1	15.9	6.5	1912	Tacoma, Wash.....
50	210392		Ol. w.	Driska Nell Duffy.....	16	0	61.0	14.1	2.2	1931	Irthegort, Ala.....
51	157281		Ga. s.	Drucella.....	9	6	51.0	14.0	3.2	1890	Sonnerset County, Md.....
52	224150		Ga. s.	Druls I.....	8	6	34.8	9.7	2.6	1924	Chauvin, La.....
53	223438		Ga. s.	Drummond.....	17	11	48.4	14.4	4.9	1923	Drummond, Mich.....
54	157423		Ga. s.	Drusilla.....	8	6	44.8	9.5	3.4	1892	Hristol, R. I.....
55	203204		Ga. s.	Dryad.....	17	11	38.0	12.4	4.8	1902	Manitowoc, Wis.....
56	213266		Ga. s.	Dubrovnik.....	30	24	49.0	13.9	6.5	1915	Seattle, Wash.....
57	210668		Ga. s.	Duce.....	7	0	27.9	8.0	4.1	1917	do.....
58	211637		Ga. s.	Duchess.....	11	0	34.3	13.0	3.8	1892	Patheogue, N. Y.....
59	210486		Ga. s.	Duchess.....	8	7	32.4	8.0	4.0	1897	New York, N. Y.....
60	227252		Ga. w.	DUDAN.....	17	12	40.0	14.5	2.0	1927	Jeffersonville, Ind.....
61	221572		Ga. s.	Duke.....	40	21	59.3	21.3	5.4	1921	Eastport, Me.....
62	232413		Ga. s.	Duke.....	10	7	40.3	9.7	2.8	1934	Chicago, Ill.....
63	224752		Ol. w.	Duncan I.....	40	27	56.0	15.7	6.6	1925	Seattle, Wash.....
64	220725		Ol. w.	DUNCAN BRUCE.....	357	185	133.6	35.1	6.0	1927	Charleston, W. Va.....
65	206591		Ga. s.	Dundas.....	12	10	33.0	11.5	4.5	1912	Seattle, Wash.....
66	226555		Ol. s.	Dundee.....	14	7	39.4	11.4	5.7	1930	Newport Beach, Calif.....

¹ Formerly ga. s. U. S. Q. M. C. ga. s. Lieut. Harold B. Douglas.

² Formerly ga. s. Sea Gem.

Line No.	Service	Crew	Horse-power	Name of owner	Home port	Address of owner
1	Frt.	1	14	Sherman W. Joyce.....	Bar Harbor, Me.....	Swans Island, Me.
2	Fsh.	1	10	Carl Halberg.....	Sault Ste. Marie, Mich.	St. Ignace, Mich.
3	Fsh.	1	80	Harry C. Watkins.....	Seattle, Wash.....	Houquam, Wash.
4	Tow.	3	46	Missouri Valley Bridge & Iron Co. (Kans.)..	St. Louis, Mo.....	Leavenworth, Kans.
5	Tow.	1	b 130	Lorentz Lorentzen.....	San Francisco, Calif..	741 Third Street, Petaluma, Calif.
6	Fsh.	1	37	O. A. Johnson.....	Seattle, Wash.....	South Bend, Wash.
7	Tnk.	1	36	W. A. Hurst.....	Newport News, Va.....	Susan, Va.
8	Frt.	3	20	Ollie Travls.....	do.....	1240 Twenty-sixth Street.
9	Tow.	2	75	Western Fisheries Co. (Wash.).....	Seattle, Wash.....	Colman Building.
10	Frt.	4	180	Norfolk, Baltimore & Carolina Line (Va.)..	Norfolk, Va.....	Clyde Line Pier No. 2.
11	Fsh.	2	75	Harold Paulsen.....	Portland, Me.....	Cape Elizabeth, Me.
12	Frt.	2	36	George W. Bailey.....	Cape Charles, Va.....	Zanclif, Va.
13	Frt.	1	25	Thomas Tucker.....	Portland, Me.....	225 Spring Street.
14	Frt.	1	12	Julian Gregory.....	Beaufort, N. C.....	Familco, N. C.
15	Per.	2	b 15	Davidson County Highway Commission.....	Nashville, Tenn.....	
16	Pas.	1	645	Samuel B. Gesner.....	Hartford, Conn.....	Tylerville, Conn.
17	Fsh.	1	12	F. A. Sturgeon.....	Aberdeen, Wash.....	General Delivery, Toledo, Ohio.
18	Fsh.	1	30	I. B. Bussels.....	Wilmington, N. C.....	Southport, N. C.
19	Frt.	6	120	J. Howard Smith.....	New York, N. Y.....	19 Rector Street.
20	Tow.	1	20	A. L. Johnson.....	Tacoma, Wash.....	Wauna, Wash.
21	Tow.	1	20	Shawneetown Ferry Co. (Ky.).....	Louisville, Ky.....	c/o Bankers Trust Co.
22	Pas.	2	35	Arthur F. Praetisch.....	Boston, Mass.....	6 Harvey Lane, Quincy, Mass.
23	Cod.	2	40	Clarence M. Cobb.....	do.....	10 Post-office Square.
24	Pas.	1	40	Domenico Colderoni.....	Tampa, Fla.....	1707 Eighth Avenue.
25	Frt.	1	75	North Lubec Manufacturing & Canning Co. (Me.)	Eastport, Me.....	North Lubec, Me.
26	Pas.	1	48	John V. Smallberger.....	Philadelphia, Pa.....	6030 Wissahickon Avenue.
27	Pas.	2	27	Frank J. Schiels.....	New York, N. Y.....	319 Beach One Hundred and Nineteenth Street, Rockaway Beach, L. I., N. Y.
28	Fsh.	3	b 45	August Detlaff.....	Chicago, Ill.....	Box 227, Waukegan, Ill.
29	Tow.	7	b 320	Cary Davis Tug & Barge Co. (Wash.).....	Seattle, Wash.....	Pier A.
30	Frt.	7	500	Singer Manufacturing Co. (N. J.).....	New York, N. Y.....	149 Broadway.
31	Tow.	1	660	Jerry Loveall.....	Pittsburgh, Pa.....	Parkersburg, W. Va.
32	Fsh.	4	40	Larnard Thompson.....	Key West, Fla.....	1016 James Street.
33	Misc.	2	75	Absecon Dredging Co. (N. J.).....	New York, N. Y.....	11 Park Place.
34	Frt.	2	24	W. E. Kenner, Jr.....	Savannah, Ga.....	Ossabaw Island, Box 1671.
35	Misc.	1	60	James Fyfe.....	New York, N. Y.....	Glenwood Landing, N. Y.
36	Pas.	2	45	William Brown.....	do.....	Oakwood Avenue, Bayport.
37	Fsh.	2	40	Pacific American Fisheries (Del.).....	Bellingham Wash.....	South Bellingham, Wash.
38	Fsh.	2	48	Thomas Allen.....	Philadelphia, Pa.....	821 Wabash Avenue, Atlantic City, N. J.
39	Tow.	2	100	Wayland T. Coppedge.....	Jacksonville, Fla.....	204 East Bay Street.
40	Oys.	3	28	Arnold Cramer.....	Philadelphia, Pa.....	New Ireland, N. J.
41	Pas.	1	30	Helen Williamson.....	New York, N. Y.....	136 Kenny Avenue, Merrick, N. Y.
42	Fsh.	2	40	Ethel Hansen.....	St. Augustine, Fla.....	52 Weedon Street.
43	Pas.	1	20	E. F. Deterding.....	St. Louis, Mo.....	Alton, Ill.
44	Tow.	4	120	Foss Launch & Tug Co. (Wash.).....	Tacoma, Wash.....	400 Dock Street.
45	Fsh.	1	12	Hans B. Peterson.....	Seattle, Wash.....	2611 West Newton Street.
46	Fsh.	5	125	T. Barry Kingman.....	New Bedford, Mass.....	Pocasset, Mass.
47	Pas.	2	48	Walter E. Burns.....	New York, N. Y.....	Lindenhurst, N. Y.
48	Pas.	2	48	Bert Hillbert.....	do.....	Do.
49	Tow.	1	125	Juneau Logging Co. (Alaska).....	Juneau, Alaska.....	
50	Tow.	2	80	C. H. Duffy.....	Mobile, Ala.....	Bridgeport, Ala.
51	Frt.	2	15	Harrison Dennis.....	Annapolis, Md.....	Shady Side, Md.
52	Fsh.	2	18	August Lorette.....	New Orleans, La.....	Houma, La.
53	Pas.	1	150	Joseph P. Krol.....	Sault Ste. Marie, Mich.	Detour, Mich.
54	Frt.	1	20	Pennsylvania Petroleum Products Co. (R. I.)	Providence, R. I.....	312 Broad Street.
55	Frt.	1	b 50	Albert R. King.....	Sault Ste. Marie, Mich.	122 Eleventh Ave.
56	Fsh.	6	40	Bob Peratovich.....	Juneau, Alaska.....	Kinwack, Alaska.
57	Fsh.	2	20	W. R. Calderwood.....	Seattle, Wash.....	c/o Seattle Hotel, First Avenue and James Street.
58	Frt.	2	15	William P. Rutter.....	Philadelphia, Pa.....	West Creek, N. J.
59	Pas.	2	25	City of New York.....	New York, N. Y.....	Municipal Building.
60	Pas.	1	30	Joel Vail.....	Evansville, Ind.....	Mt. Vernon, Ind.
61	Frt.	2	48	Seaport Navigation Co. (Me.).....	Eastport, Me.....	Millikens Wharf.
62	Pas.	2	65	Allen Kurgard.....	Chicago, Ill.....	3924 North Rockwell Street.
63	Fsh.	6	75	Pioneer Packing Co. (Wash.).....	Seattle, Wash.....	Exchange Building.
64	Tow.	13	b 720	American Barge Line Co. (Del.).....	Louisville, Ky.....	437 North Preston Street.
65	Fsh.	1	12	Oscar Williams.....	Juneau, Alaska.....	Hoonah, Alaska.
66	Pas.	2	b 38	J. B. McNally.....	Los Angeles, Calif.....	Barboa, Calif.

Line No.	Official No.	Signal and radio-call letters	Rig	Name of vessel	Tonnage		Register dimensions			When built	Where built
					Gross	Net	Length	Breadth	Depth		
1	220570		Ga. s.	Dunlin	14	9	37.4	10.6	5.9	1920	Seattle, Wash.
2	223193		Ga. s.	Ducroete No. 1	9	6	35.0	10.4	4.6	1916	Los Angeles, Calif.
3	231777		El. s.	DUPLEX	700	315	144.8	50.0	7.4	1931	Nashville, Tenn.
4	232333		Ga. s.	Dupoco II	8	6	30.9	9.3	5.1	1933	Seattle, Wash.
5	230090	KLFD	Ol. s.	Dupont	71	48	59.8	18.1	8.0	1930	Seattle, Wash.
6	212401		Ga. s.	Duskidora	10	10	33.0	13.1	3.7	1914	Babylon, N. Y.
7	225704		Ga. s.	Dutch II	8	7	25.7	8.3	2.3	1926	Newport, Ark.
8	232265		Ol. s.	Duty	15	10	39.0	12.0	4.5	1932	St. Augustine, Fla.
9	206453		Ga. s.	Dux	7	6	34.2	11.7	2.8	1910	Patchogue, N. Y.
10	231989		Ga. p.	Dyer	21	21	48.0	12.0	3.2	1932	Alma, Ark.
11	227108		Ol. s.	Dynamic	47	47	63.3	18.2	8.8	1927	Toltenville, N. Y.
12	214032		Ga. s.	Dynamite Kid IV	7	5	32.3	9.2	4.1	1916	Seattle, Wash.
13	216396		Ga. s.	Dynamite Kid V	9	7	30.5	8.9	4.4	1918	Glendale, Wash.
14	231624		Ga. s.	Dynamite Too	24	19	48.2	12.9	6.0	1932	Lake Charles, La.
15	232199		Ga. s.	E. A.	7	5	30.8	8.5	3.0	1924	Wrangell, Alaska
16	225072		Ol. s.	E. C.	18	9	40.4	13.1	4.0	1925	Mystic, Conn.
17	224955		Ga. s.	E. L.	8	5	30.2	11.0	2.7	1924	Chauvin, La.
18	201159		Ga. s.	E. D. M.	10	7	33.3	10.1	3.0	1904	Seattle, Wash.
19	224775		Ga. s.	E. I. B.	21	16	39.9	12.1	5.8	1925	Dewatto, Wash.
20	213540		Ga. s.	E. J. N.	24	10	42.0	14.0	5.0	1915	Kasaan, Alaska
21	212415		Ol. s.	E. Anton.	49	16	69.5	19.4	7.0	1914	Sausalito, Calif.
22	231280		Ga. s.	E. Arrowsmith	11	6	50.7	12.4	4.5	1923	Susan, Va.
23	232993		Ol. s.	E. Frakes	46	31	64.2	16.1	4.5	1933	St. Louis, Mo.
24	136105		Ga. s.	E. Glennan	8	7	40.8	12.9	2.9	1889	Biloxi, Miss.
25	214982		Ga. s.	E. Nielson	13	15	42.8	11.6	5.7	1917	Seattle, Wash.
26	230030		Ol. w.	E. C. RUPRECHT	78	74	80.0	19.0	4.1	1930	Grafton, Ill.
27	136918		Ol. s.	E. E. Moore	22	15	42.4	17.0	5.1	1901	Orlolo, Md.
28	135928		Ga. s.	E. F. Smith	0	5	28.0	11.6	3.2	1896	Patchogue, N. Y.
29	8452		Ga. s.	E. F. Mead	40	35	62.0	21.8	4.7	1868	Nyack, N. Y.
30	211355		Ga. s.	E. F. Travers	32	20	71.0	15.3	4.1	1913	Fishing Creek, Md.
31	209136		Ga. s.	E. J. Parks	7	6	47.8	11.0	3.2	1902	Happahannock, Va.
32	224476		Ol. w.	E. L. McMillen, Jr.	58	58	65.1	16.0	4.2	1925	Memphis, Tenn.
33	215797		Ga. s.	E. L. Smith	64	46	63.7	18.6	6.1	1917	Taft, Ore.
34	322004		Ga. s.	E. M. Lewis	9	7	39.0	10.2	2.4	1932	Morehead City, N. C.
35	136145		Ol. s.	E. P. Dickson	17	9	48.5	11.7	4.4	1888	Laconia, N. H.
36	135539		Ga. s.	E. P. Evans	35	31	62.5	20.2	5.6	1881	Pungoteague, Va.
37	215599		Ol. s.	E. R. Clarke	27	15	53.0	15.9	4.8	1917	Perrin, Va.
38	130758		Ga. s.	E. R. Daniels	26	17	56.0	22.0	4.7	1899	Roanoke Island, N. C.
39	218023		Ga. s.	E. S. Conway	27	12	52.8	14.9	6.5	1919	Chicago, Ill.
40	136745		Ol. s.	E. S. Dickerson	52	12	69.3	21.3	5.6	1883	Bay Shore, N. Y.
41	223110		Ga. s.	E. S. Lucido	16	11	47.5	12.8	4.8	1918	San Diego, Calif.
42	221269	KDSB	Ol. s.	E. T. BEDFORD	9,563	5,978	499.2	68.1	30.5	1921	Kearny, N. J.
43	218319		Ol. s.	E. T. Somers	64	34	76.8	20.3	0.4	1919	Whitehaven, Md.
44	222259		Ga. s.	E. U. Curtis	9	6	33.1	8.3	4.6	1922	Boston, Mass.
45	224341		Ga. s.	E. W. Fowler	59	53	74.2	20.6	9.1	1924	Pensacola, Fla.
46	228588		Ol. s.	E. O. B. RILEY	442	285	160.3	33.2	10.3	1929	Quincy, Mass.
47	216453		Ol. s.	E. Warren Edwards	214	103	125.2	21.0	10.2	1918	Milford, Del.
48	136732		Ol. s.	E. Warren Reed	165	90	122.2	10.8	9.7	1899	Pocomoke City, Md.
49	136588		Ga. s.	Eagle	0	8	35.0	10.6	3.3	1690	Patchogue, N. Y.
50	200019		Ga. s.	Eagle	12	9	46.6	8.5	4.0	1903	Marshfield, Ore.
51	202450		Ga. s.	Eagle	14	12	38.6	10.2	4.5	1905	East San Pedro, Calif.
52	204589		Ga. s.	Eagle	14	13	43.6	11.5	0.0	1907	Mantowoc, Wis.
53	204695		Ga. s.	Eagle	52	22	74.7	22.3	4.2	1907	San Francisco, Calif.
54	205307		Ga. s.	Eagle	20	12	44.0	16.0	0.0	1908	East Machias, Me.
55	205839		Ga. s.	Eagle	9	8	29.0	9.6	3.4	1906	Marinette, Wis.
56	208870		Ga. s.	Eagle	7	6	33.8	9.8	3.1	1911	Fish Egg Island, Alaska
57	212037		Ga. s.	Eagle	28	19	48.2	14.6	6.4	1914	Tacoma, Wash.
58	214083		Ga. s.	Eagle	10	8	40.2	11.4	5.0	1912	Bliddeford, Me.
59	215040		Ga. s.	Eagle	34	27	53.4	14.5	6.0	1917	Tacoma, Wash.
60	216654		Ga. s.	Eagle	11	7	34.7	12.0	4.1	1904	Bayonne, N. J.
61	219169		Ga. s.	Eagle	9	7	34.2	11.4	3.0	1910	Shikn, Alaska
62	221362		Ga. s.	Eagle	10	7	38.6	12.2	3.8	1921	Colgate, Md.
63	223388		Ol. s.	Eagle	82	67	78.3	18.6	8.3	1923	Seattle, Wash.
64	223924		Ga. s.	Eagle	12	9	38.0	11.9	4.3	1924	Dorchester, N. J.
65	224015		Ga. s.	Eagle	8	5	30.8	11.1	3.3	1924	Hoonah, Alaska
66	224094		Ga. s.	Eagle	15	13	49.0	14.0	3.8	1924	Erle, Pa.
67	225389		Ol. s.	Eagle	77	26	105.1	14.5	8.2	1917	Mare Island, Calif.
68	225475		Ga. s.	Eagle	9	6	32.0	10.7	4.5	1920	Briarburg, Pa.

1 Formerly ol. s. The Stout.

1 Formerly ga. s. M. K. No. 3.

Line No.	Service	Crew	Horse-power	Name of owner	Home port	Address of owner
1	Msc.	1	30	George Broom	Seattle, Wash.	Fier 8.
2	Tow.	4	30	Pan Pacific Piling and Construction Co. (Calif.)	Los Angeles, Calif.	Title Insurance Building.
3	Drg.	31	600	Sternberg Dredging Co. (Del.)	St. Louis, Mo.	1706 Arcade Building.
4	Pas.	1	40	E. I. Du Pont de Nemours & Co. (Del.)	Juneau, Alaska	Hoge Building, Seattle, Wash.
5	Frt.	3	135	do.	Seattle, Wash.	Hoge Building.
6	Pas.	1	12	Ernest Arnold	New York, N. Y.	Babylon, N. Y.
7	Tow.	1	40	D. S. Parker	Memphis, Tenn.	St. Charles, Ark.
8	Fsh.	2	65	Ruby Facetti	St. Augustine, Fla.	20 Duffin Street.
9	Fsh.	1	12	Joseph A. Wilanc	New York, N. Y.	Oceanside, N. Y.
10	Pas.	3	75	Tom. F. Alexander	Memphis, Tenn.	Alma, Ark.
11	Tow.	3	240	Dynamic Corporation (Del.)	New York, N. Y.	17 Battery Place.
12	Fsh.	1	12	Mrs. T. A. Nutbeam	Seward, Alaska	Seldovia, Alaska.
13	Tow.	1	35	Marion S. Johnson	Seattle, Wash.	3011 Kromer Avenue, Everett, Wash.
14	Pas.	1	300	Ernest R. Barbe	Lake Charles, La.	
15	Fsh.	1	18	George Arola	Wrangell, Alaska	
16	Fsh.	2	60	James H. Heeba	New York, N. Y.	West Sayville, N. Y.
17	Fsh.	2	18	Sampson Pettit	New Orleans, La.	Cut Off, La.
18	Pas.	1	20	Mary C. Goddard	Sitka, Alaska	Sanitarium, Alaska.
19	Fsh.	6	22	M. F. Hofstad	Petersburg, Alaska	
20	Fsh.	1	32	Thea H. Wilson	Juneau, Alaska	
21	Fsh.	3	165	E. Antoni Steamship Corporation (Calif.)	San Francisco, Calif.	Foot Leavenworth Street.
22	Fsh.	6	35	Hurton Hudgins	Newport News, Va.	New Point, Va.
23	Tow.	3	125	Mussman Construction Co. (Mo.)	Kansas City, Mo.	New York Life Building.
24	Fsh.	2	20	George D. Sprinkle	Mobile, Ala.	352 South Dearborne Street.
25	Fsh.	4	30	John Kayser	Ketchikan, Alaska	
26	Tow.	1	210	Wm. Ruprecht	St. Louis, Mo.	8011 South Broadway.
27	Frt.	2	40	Noah A. Miles	Cape Charles, Va.	Sanford, Va.
28	Fsh.	1	10	Newton Honan	New York, N. Y.	Riverhead, N. Y.
29	Frt.	2	35	James A. Ryan	Perth Amboy, N. J.	Seabright, N. J.
30	Frt.	3	40	William H. Cox	Crisfield, Md.	Nanticoke, Md.
31	Frt.	2	24	Chas. A. Lockerman	do.	Route 1.
32	Tow.	2	100	Nickey Bros. (Tenn.)	Memphis, Tenn.	Binghampton, Tenn.
33	Frt.	3	80	Andrew E. Jackson	Portland, Ore.	Mapleton, Ore.
34	Fsh.	1	70	E. M. Lewis	Beaufort, N. C.	Morehead City, N. C.
35	Fsh.	2	60	Edward D. Potter	Bar Harbor, Me.	South Gouldsboro, Me.
36	Oys.	6	50	Norman L. Jeffries	Philadelphia, Pa.	Port Norris, N. J.
37	Fsh.	4	45	I. W. Riggs	Tampa, Fla.	General Delivery, Fort Myers, Fla.
38	Pas.	3	60	E. R. Daniels	Elizabeth City, N. C.	Wanchese, N. C.
39	Tow.	2	100	Clayton M. Whitehead	Chicago, Ill.	Lewistown, Ill.
40	Fsh.	1	50	Josephine L. Adams	New York, N. Y.	Freeport, N. Y.
41	Fsh.	1	40	A. E. Lucido	San Francisco, Calif.	486 Watson Street, Monterey, Calif.
42	Tnk.	40	b 3,000	Standard Shipping Co. (Del.)	Wilmington, Del.	30 Rockefeller Plaza, New York, N. Y.
43	Pas.	4	60	Winter Harbor Transportation Co.	Bar Harbor, Me.	Winter Harbor, Me.
44	Pol.	3	47	City of Boston (Mass.)	Boston, Mass.	City Hall.
45	Fsh.	9	48	E. F. Saunders & Co. (Fla.)	Pensacola, Fla.	Palafax Street Wharf.
46	Tnk.	6	b 250	E. C. B. Riley Transportation Corporation (N. Y.)	Baltimore, Md.	Chrysler Building, New York, N. Y.
47	Fsh.	8	300	Edwards Co. (Va.)	Reedville, Va.	
48	Frt.	24	200	McNeal Co. (Va.)	do.	
49	Fsh.	3	22	J. & J. W. Elsworth Co. (N. J.)	New York, N. Y.	Fulton Fish Market.
50	Tow.	1	30	Ceell T. Holland	Marshfield, Ore.	Empire, Ore.
51	Msc.	1	20	Clyde J. Sheldon	Juneau, Alaska	Wrangell, Alaska.
52	Pas.	1	30	Olga Bruszer	Chicago, Ill.	3360 East Ninety-first Street.
53	Fsh.	3	120	Alaska Packers Association (Calif.)	Juneau, Alaska	111 California Street, San Francisco, Calif.
54	Frt.	2	18	North Lubec Manufacturing & Canning Co. (Me.)	Eastport, Me.	North Lubec, Me.
55	Fsh.	3	b 9	Andrew Anderson	Milwaukee, Wis.	Marinette, Wis.
56	Fsh.	1	16	Ernest Johnson	Wrangell, Alaska	Kinwack, Alaska.
57	Fsh.	7	30	Alaska Pacific Salmon Corporation (Del.)	Ketchikan, Alaska	
58	Pas.	1	27	Annule Hubert	Portland, Me.	Biddeford, Me.
59	Fsh.	7	40	Frank Lloyd	Ketchikan, Alaska	
60	Fsh.	2	50	Otto Grigolett	New York, N. Y.	38 Montgomery Street, Newark, N. J.
61	Fsh.	1	12	Ray James, Jr.	Sitka, Alaska	
62	Frt.	2	16	A. T. Howeth	Cambridge, Md.	Oxford, Md.
63	Fsh.	15	50	Jacob H. Engdal	Ketchikan, Alaska	Ingersoll Hotel.
64	Pas.	1	40	Howard N. Clark	Philadelphia, Pa.	Port Norris, N. J.
65	Fsh.	1	10	Andrew Johnson	Juneau, Alaska	Hoonah, Alaska.
66	Fsh.	4	10	Howard J. Jones	Erie, Pa.	1340 West Ninth Street.
67	Fsh.	8	b 310	Lloyd W. Olson	Los Angeles, Calif.	2139 Norwalk Avenue.
68	Fsh.	1	45	George S. Garrison	Philadelphia, Pa.	Millville, N. J.

1 Formerly of s. Seaboard No. 1.

4 Formerly U. S. Navy subchaser 277.

Line No.	Official No.	Signal and radio-call letters	Rig	Name of vessel	Tonnage		Register dimensions			When built	Where built
					Gross	Net	Length	Breadth	Depth		
1	226598		Ga. s.	Eagle	8	7	28.9	5.7	3.6	1927	Bayfield, Wis.
2	226941		Ol. w.	Eagle	28	17	59.5	13.8	2.7	1927	Calhoun, Ky.
3	227869		Ol. w.	Eagle	74	74	64.8	30.0	3.9	1928	Paducah, Ky.
4	231640		Ga. s.	Eagle	10	7	32.7	12.5	4.6	1908	Unknown
5	232081		Ga. s.	Eagle	9	7	30.2	9.4	3.6	1916	Astoria, Oreg.
6	232082		Ol. s.	Eagle	8	6	31.8	8.9	3.7	1928	Bellingham, Wash.
7	233148		Ol. s.	Eagle	13	6	38.0	11.7	4.4	1923	Fernandina, Fla.
8	207411		Ga. s.	Eagle No. 2	14	9	49.3	12.2	4.7	1910	Long Branch, Wash.
9	136007		Ga. s.	Eagle Bird	14	9	41.6	14.3	3.5	1896	Mount Pleasant, S. C.
10	216673		Ga. s.	Eagle March	13	11	32.0	12.1	3.2	1918	Hoonah, Alaska
11	136798		Ga. s.	Eaglet	13	12	38.1	15.0	4.2	1900	New Haven, Conn.
12	136581		Ga. s.	Earl	6	6	38.9	13.1	2.8	1899	Hudson, Md.
13	280844		Ga. s.	Earl D.	27	24	51.4	20.7	3.0	1931	Marine City, Mich.
14	222121		Ga. s.	Earl I.	10	8	30.1	12.0	3.7	1916	Marcus Hook, Pa.
15	228459		Ga. s.	Earl J.	9	7	37.1	11.4	4.3	1929	Newport, N. J.
16	206182		Ga. s.	Earl K.	8	5	36.7	10.5	3.6	1903	San Francisco, Calif.
17	217010		Ga. s.	Earl M.	10	8	36.0	12.3	3.0	1918	Douglas, Alaska
18	136946		Ga. s.	Earle	14	9	41.2	15.7	3.6	1901	Tottenville, N. Y.
19	221428		Ol. s.	Earle	10	6	38.8	9.1	4.0	1902	Bremerton, Wash.
20	232396		Ga. s.	Early	13	5	38.9	11.4	4.6	1918	San Diego, Calif.
21	224359		Ga. s.	Early Blvd.	8	6	34.9	11.1	2.4	1924	Golden Meadow, La.
22	207743		Ga. s.	Early Rose	7	5	41.0	11.6	3.0	1909	Monteig, La.
23	145040		Ol. s.	East Bay No. 7	29	20	58.0	16.9	6.0	1874	San Francisco, Calif.
24	212369		Ga. s.	Eastco.	19	14	45.0	10.6	7.8	1914	Rogue Hill, Me.
25	231633		Ol. s.	East Coast	14	8	38.1	12.4	4.6	1929	Fernandina, Fla.
26	225288		Ga. s.	East Hampton	24	16	56.4	15.7	4.4	1925	Labon, Va.
27	216802	WQEI	Ol. s.	East Indian	8,159	5,160	445.0	68.0	29.0	1918	Uraga, Japan
28	135719		Ga. s.	East Lynne	24	20	52.0	18.3	8.2	1883	Dorchester Co., Md.
29	230957		Ga. s.	East Wind	16	11	47.4	11.3	6.2	1901	Boston, Mass.
30	214911		Ga. s.	Easter	36	26	60.7	15.3	6.5	1917	Seattle, Wash.
31	229752		Ga. s.	Eastern	14	11	43.4	12.0	3.8	1930	Little Creek, Del.
32	228785		Ol. s.	Eastern	33	22	50.2	14.5	6.9	1929	Seattle, Wash.
33	218987	WFFM	Ol. s.	Eastern Prince	299	171	141.1	24.8	13.0	1919	Essex, Mass.
34	225435		Ga. s.	Eastern Star	82	66	77.5	22.3	6.0	1926	Jacksonville, Fla.
35	233121		Ga. s.	Eastern Star	14	11	39.0	11.3	4.6	1934	Seaford, Del.
36	229853	KQQB	Ol. s.	EASTERN SUN	9,100	5,523	480.6	60.0	36.8	1930	Chester, Pa.
37	134007		Ga. s.	Eastport	7	7	31.2	13.3	3.5	1886	Eastport, N. Y.
38	222870		Ga. w.	Eastwood	21	21	61.9	14.0	3.3	1923	Grayville, Ill.
39	214611		Ga. s.	Easy	12	7	37.0	11.4	3.1	1916	Cut Off, La.
40	224074		Ga. s.	Easy Rock	7	5	33.3	10.0	2.5	1922	Dulac, La.
41	203325		Ga. s.	Easy Times	9	9	30.1	13.8	3.5	1902	New York, N. Y.
42	211363		Ga. s.	Eau Claire	10	7	34.0	8.4	3.0	1909	Seattle, Wash.
43	229195	WQDA	Ol. s.	Ebb	259	115	122.4	24.1	11.5	1929	Bath, Me.
44	231847		Ga. s.	Ebb Tide	10	9	35.2	8.4	4.5	1932	Seattle, Wash.
45	230142		Ga. s.	Eben	8	6	32.4	9.8	4.5	1920	Aberdeen, Wash.
46	231607		Ol. s.	Eben A. Thacher	47	31	59.8	19.5	6.1	1932	Fairhaven, Mass.
47	213046		Ol. s.	Ebenzer	11	10	35.6	14.6	4.6	1915	St. John, N. Y.
48	136299		Ga. s.	Echo	19	18	40.0	16.0	4.0	1860	St. John, New Brunswick
49	201336		Ol. s.	Echo	15	5	47.5	10.9	3.6	1904	Fogartyville, Fla.
50	207542		Ol. s.	Echo	15	11	58.2	12.3	3.5	1910	Portland, Oreg.
51	213788		Ga. s.	Echo	6	6	25.0	7.8	2.7	1915	Oconto, Wis.
52	222201		Ga. s.	Echo	19	15	41.0	12.5	5.0	1922	Eastonnd, Wash.
53	202227		Ga. s.	Eclipse	11	10	32.4	9.0	3.4	1905	Two Rivers, Wis.
54	204751		Ga. s.	Eclipse	13	11	36.5	12.0	2.8	1907	Long Mott, Tex.
55	206904		Ol. s.	Eclipse	17	6	46.8	13.9	5.8	1909	East Machias, Me.
56	208771		Ga. s.	Eclipse	9	8	27.5	10.5	3.5	1900	Bay City, Mich.
57	211685		Ga. w.	Eclipse	13	11	63.1	16.9	2.2	1913	Parkersburg, W. Va.
58	226744		Ol. s.	Eclipse	65	44	67.3	17.0	8.2	1927	Seattle, Wash.
59	222758		Ga. s.	Eda	11	7	39.8	12.2	4.9	1923	Noank, Conn.
60	232130		Ol. s.	Edalla	15	7	41.3	12.6	4.0	1927	Fernandina, Fla.
61	222921		Ga. s.	Edco	9	8	34.5	9.0	4.8	1923	Bellingham, Wash.
62	223716		Ga. s.	Eddie F.	10	7	34.8	11.0	4.7	1924	Fairhaven, Mass.

¹ Formerly Japanese ga. s. T. F.
² Formerly ol. s. Transit.

^a ga. y. Lalla.
^b ga. y. Solace.
^c ga. y. Kuma.
^d ga. y. Roamer.

Line No.	Service	Crew	Horsepower	Name of owner	Home port	Address of owner
1	Fsh.	1	15	Oldrick Frostman.....	Duluth, Minn.....	Washburn, Wis.
2	Tow.	2	80	White Star Barging Co. (W. Va.).....	Pittsburgh, Pa.....	Charleston, W. Va.
3	Fer.	2	75	Robert V. Miller.....	Evanaville, Ind.....	Rockport, Ind.
4	Wat.	1	18	Selmer Johannessen.....	New York, N. Y.....	682 Seventy-second Street (B)
5	Fsh.	1	16	Henry Yrjana.....	Sitka, Alaska.....	c/o Seamens Home.
6	Fsh.	1	16	Harold Webstad.....	Ketchikan, Alaska.....	26 South Fifth Street.
7	Fsh.	2	b 36	Carmelo Iatrico.....	Fernandina, Fla.....	Stellacoomb, Wash.
8	Pass.	1	20	Paul H. Pederson.....	Tacoma, Wash.....	Mount Pleasant, S. O.
9	Frt.	1	16	Edward Tlencken.....	Charleston, S. O.....	Kake, Alaska.
10	Fsh.	2	16	Johnnie Jackson.....	Juneau, Alaska.....	149 De Forest Avenue.
11	Frt.	1	40	John Hiser.....	Bridgeport, Conn.....	Ottoman, Va.
12	Frt.	1	28	T. D. McGinnis.....	Reedville, Va.....	R. F. D. 2, Roberts Landing, Marine City, Mich.
13	Fer.	1	100	Earl W. Dawson.....	Port Huron, Mich.....	Champlain, Va.
14	Fsh.	2	18	John H. Green.....	Reedville, Va.....	136 Pine Street, Audubon, N. J.
15	Pass.	1	35	William L. Parker.....	Philadelphia, Pa.....	738 Sacramento Street. Box 2448.
16	Fsh.	1	30	Young Yow.....	San Francisco, Calif.....	2005 Northwalk, Conn.
17	Fsh.	1	16	Katie Villoria.....	Juneau, Alaska.....	R. F. D. No. 2, Everett, Wash.
18	Oys.	3	30	Andrew Kadel Oyster Co. (Conn.).....	Bridgeport, Conn.....	3840 Watska Avenue, Cul- ver City, Calif.
19	Fsh.	2	28	Lewis H. Larson.....	Seattle, Wash.....	Golden Meadow, La.
20	Pass.	2	b 40	Howard E. Mikesell.....	Los Angeles, Calif.....	Cut Off, La. Pier 14.
21	Fsh.	2	18	Onesime Callais.....	New Orleans, La.....do.....
22	Oys.	2	10	Claborne Pierce.....	San Francisco, Calif.....do.....
23	Tow.	1	180	Crowley Launch and Tugboat Co. (Calif.).....	San Francisco, Calif.....do.....
24	Frt.	2	80	Eastern Manufacturing Co. (Me.).....	Bangor, Me.....	416 North Third Street. R. F. D. 3, Hampton, Va.
25	Fsh.	2	b 30	S. F. Anderson.....	Fernandina, Fla.....	Highland Park, Mich.
26	Fsh.	6	50	Daisy L. Hudgins.....	Newport News, Va.....	Leesburg, N. J.
27	Frt.	39	b 5,000	Ford Motor Co. (Del.).....	Detroit, Mich.....	McClellanville, S. C.
28	Oys.	2	36	Howard Gambrell.....	Philadelphia, Pa.....	Ketchikan, Alaska.
29	Frt.	2	60	Lawrence E. Lofton.....	Charleston, S. C.....	Little Creek, Del.
30	Fsh.	5	50	Pacific American Fisheries (Del.).....	Wilmington, Del.....	2937 Mayfair Avenue.
31	Fsh.	1	40	Frank R. Davis.....	Wilmington, Del.....	25 Orland Street. Box 1402.
32	Fsh.	6	50	Ingvald Geiseth.....	Seattle, Wash.....	Frederica, Del.
33	Frt.	8	400	East Coast Line (Me.).....	Portland, Me.....	1608 Walnut Street.
34	Frt.	3	90	Merrill Barge Co. (Fla.).....	Miami, Fla.....	Sag Harbor, N. Y.
35	Fsh.	1	48	Albert Hutison.....	Wilmington, Del.....	Grayville, Ill.
36	Tnk.	38	2,800	Motor Tankship Corporation (Del.).....	Philadelphia, Pa.....	2810 North Rocheblave Street.
37	Pass.	1	14	Everett E. Connor.....	New York, N. Y.....	Houma, La.
38	Pass.	1	60	Mt Eastwood.....	St. Louis, Mo.....	2431 Webster Avenue.
39	Oys.	2	6	Joseph Africh.....	New Orleans, La.....	310 West Fourth Street, Olympia, Wash.
40	Fsh.	1	7	Eugene Laperouse.....do.....	30 Fish Pier, South Boston, Mass.
41	Msc.	2	30	Joseph O'Connell.....	New York, N. Y.....	1101 Northlake Avenue.
42	Tow.	1	75	Delta V. Smyth.....	Seattle, Wash.....	Main Street.
43	Cod.	19	b 500	Bay State Fishing Co. (Mass.).....	Boston, Mass.....do.....
44	Pass.	2	200	O. H. Freeman.....	Seattle, Wash.....	Nantucket, Mass.
45	Fsh.	2	12	R. A. Jackson.....	Sitka, Alaska.....	Lubec, Me.
46	Frt.	2	46	Henry Stevenson.....	Vineyard Haven, Mass.....do.....
47	Fsh.	2	20	Island Service Co. (Mass.).....do.....do.....
48	Frt.	2	32	F. E. Pike.....	Eastport, Me.....do.....
49	Tow.	2	60	F. A. Toney.....	Pensacola, Fla.....	Panama City, Fla.
50	Tow.	1	100	Shaver Transportation Co. (Oreg.).....	Portland, Oreg.....	Foot North St. Louis Avenue.
51	Fsh.	2	10	Gunder Gundersen.....	Milwaukee, Wis.....	119 Bayshore Street, Mari- nette, Wis.
52	Fsh.	1	20	Emil Lange.....	Ketchikan, Alaska.....	Meyers Chuck, Alaska.
53	Msc.	1	36	Calumet Shipyard & Dry Dock Co. (Ill.).....	Chicago, Ill.....	9367 Harbor Avenue.
54	Fsh.	2	25	E. E. Nelson.....	Galveston, Tex.....	Seadrift, Tex.
55	Frt.	1	30	Seaboard Packing Co. (Me.).....	Eastport, Me.....	Commercial Street, Lubec, Me.
56	Fsh.	1	16	John Bauer.....	Grand Haven, Mich.....	Omena, Mich.
57	Tow.	2	25	C. C. Stone.....	Pittsburgh, Pa.....	4 Main Street, Point Pleas- ant, W. Va.
58	Fsh.	11	135	Paul M. Hansen.....	Ketchikan, Alaska.....	c/o Sunde & D'Evers.
59	Fsh.	2	40	Edward G. Kost.....	Bridgeport, Conn.....	Canaan Road, Stratford, Conn.
60	Fsh.	2	45	Mmanuel Jesus Carlinhas.....	St. Augustine, Fla.....	78 Lemon Street.
61	Frt.	1	70	Bellingham Canning Co. (Wash.).....	Seattle, Wash.....	South Bellingham, Wash.
62	Fsh.	2	40	Ernest S. Fougere.....	Newport, R. I.....	108 Second Street.

1 Formerly Japanese st. s. Beikoku Maru,
2 Formerly ga. s. Marlton.

4 Formerly British schooner Linnet.

Line No.	Official No.	Signal and radio-call letters	Rig	Name of vessel	Tonnage		Register dimensions			When built	Where built
					Gross	Net	Length	Breadth	Depth		
1	230769		Ga. s.	Eddie G., jr.	8	7	34.4	10.9	3.5	1931	Bowers, Del.
2	226388		Ol. s.	Eddie and Lulu M.	22	15	50.7	13.4	5.6	1927	Winthrop, Mass.
3	230715		Ol. s.	Eddie Foy	18	12	44.5	12.1	6.2	1931	Stockton, Calif.
4	231228		Ga. s.	Eden	38	33	52.2	15.8	7.0	1931	Arcadia, Fla.
5	229644		Ol. s.	Edgar C.	72	49	68.2	17.4	9.0	1930	Seattle, Wash.
6	213120		Ga. s.	Edgar E.	45	29	55.6	21.8	5.6	1915	Dorchester, N. J.
7	135126		Ga. s.	Edgar Bernard	16	14	41.5	15.7	4.3	1927	Glenwood, N. Y.
8	227163		Ga. s.	Edgar Brown, Jr.	54	21	61.4	17.2	9.0	1925	Orange, Tex.
9	216996		Ga. s.	Edgar Hurst	27	18	57.6	12.6	5.1	1918	West Norfolk, Va.
10	126596		Ol. s.	Edgar D. Williams	208	171	123.4	24.0	8.0	1889	Wilmington, Del.
11	211981		Ga. w.	Edgenfeld	17	13	59.1	17.8	1.1	1914	Nashville, Tenn.
12	210062		Ga. s.	Edie	10	6	33.3	9.2	5.1	1918	Seattle, Wash.
13	232176		Ga. s.	Edison	9	6	31.2	10.0	4.9	1933	do.
14	105829		Ga. s.	Edith	20	13	55.2	15.6	3.3	1878	Rockaway, N. Y.
15	210235		Ol. s.	Edith	23	15	53.0	18.0	4.2	1912	Morgan City, La.
16	213214		Ga. s.	Edith	7	5	23.1	12.3	3.0	1913	Port Republic, N. J.
17	214481		Ga. s.	Edith	36	26	54.0	21.1	5.3	1916	Freeport, N. Y.
18	223995		Ga. s.	Edith	14	9	59.8	11.4	3.9	1924	Clayton, N. Y.
19	227739		Ga. s.	Edith	10	6	31.9	10.5	3.7	1928	Petersburg, Alaska
20	229591		Ol. s.	Edith	29	14	52.0	16.2	7.2	1930	Brooklyn, N. Y.
21	230109		Ga. s.	Edith	8	7	28.8	9.2	3.4	1902	Tenakee, Alaska
22	230314		Ga. s.	Edith	15	10	39.0	11.6	3.8	1930	Atlantic, N. C.
23	232524		Ga. s.	Edith	8	5	29.6	12.6	3.4		Unknown.
24	232755		Ga. s.	Edith	10	6	39.1	12.6	3.3	1933	Lillian, Va.
25	225662		Ga. s.	Edith II.	25	17	64.8	13.2	4.8	1926	Clayton, N. Y.
26	227427		Ga. s.	Edith III.	49	40	64.3	13.5	4.8	1928	do.
27	217857		Ga. s.	Edith E.	8	7	32.0	10.5	3.0	1919	Hoonah, Alaska
28	226596		Ga. s.	Edith F.	8	6	39.8	10.5	2.5	1927	Weatherby, Mo.
29	237880		Ga. s.	Edith K.	10	8	39.2	12.5	3.4	1905	Manahawkin, N. J.
30	231966		Ga. s.	Edith M.	14	11	49.8	14.8	2.3	1922	Port Blakely, Wash.
31	230468		Ga. s.	Edith M.	10	8	33.6	10.0	5.1	1931	Friendship, Me.
32	232496		Ga. s.	Edith M.	8	5	30.7	11.0	3.8	1929	Perth Amboy, N. J.
33	136317		Ga. s.	Edith g.	9	7	33.0	13.8	3.8	1892	Patchogue, N. Y.
34	229500		Ga. s.	Edith S.	11	5	34.5	11.8	3.3	1930	Brunswick, Ga.
35	232331		Ga. s.	Edith Bell	9	6	29.8	8.7	3.8	1913	Salerno, Fla.
36	208727		Ga. s.	Edith Davison	15	12	46.2	10.5	4.9	1911	Baltimore, Md.
37	231907		Ga. s.	Edith Mae	7	5	38.2	10.2	3.1	1932	Urbanna, Va.
38	228072		Ol. w.	EDITH MAY	48	32	50.0	14.1	4.2	1926	Camden, Ark.
39	136403		Ga. s.	Edith Mulr.	13	9	54.0	14.8	4.0	1893	St. Peters, Md.
40	220631		Ol. s.	Edith C. Rose	146	70	107.1	25.2	11.5	1920	Essex, Mass.
41	220287		Ol. s.	Edith L. Boudreau	89	60	85.3	21.4	10.5	1930	do.
42	136318		Ga. s.	Edith M. Dryden	9	7	52.5	14.2	3.5	1892	Oriole, Md.
43	136376		Ga. s.	Editor	6	5	34.4	12.3	3.2	1896	Wax Bayou, La.
44	212186		Ga. s.	Editor	25	17	44.6	14.9	5.5	1914	Oig Harbor, Wash.
45	229908		Ga. s.	Ediz	12	8	37.1	10.0	5.2	1931	Port Angeles, Wash.
46	232435		Ga. s.	Edlhtam	12	8	34.8	10.1	4.7	1928	New Haven, Conn.
47	221802		Ga. w.	Edmond	19	19	60.5	14.3	2.7	1921	Petersburg, Ky.
48	136696		Ga. s.	Edmond Parkins	27	13	58.6	16.0	4.8	1898	Newbern, N. C.
49	135655		Ga. s.	Edna	33	27	59.5	13.0	6.8	1883	Seattle, Wash.
50	209310		Ga. s.	Edna	11	7	42.8	11.2	5.2	1910	Stockton, Calif.
51	213349		Ga. s.	Edna	15	10	41.5	12.6	4.6	1915	Hoboken, N. J.
52	216090		Ga. s.	Edna	6	5	30.5	8.8	3.6	1914	Peshigo, Wis.
53	218636		Ga. s.	Edna	7	5	35.7	10.0	2.5	1904	Cut Off, La.
54	223760		Ga. s.	Edna	12	9	32.6	9.3	4.4	1924	Manitowoc, Wis.
55	225634		Ga. s.	Edna	10	8	31.0	12.4	2.7		Unknown.
56	227390		Ga. s.	Edna	7	6	32.1	11.1	4.0	1928	Helmar, N. J.
57	228221		Ga. s.	Edna	9	5	49.7	9.6	3.3	1929	Irvington, Va.
58	228633		Ga. s.	Edna	9	6	38.1	10.2	4.3	1929	Charlevoix, Mich.
59	230688		Ga. s.	Edna	8	5	33.0	9.3	3.4	1930	Ocracoke, N. C.
60	232212		Ga. s.	Edna	8	5	31.1	9.8	4.3	1932	Marysville, Wash.
61	232695		Ga. s.	Edna	7	5	30.6	9.6	3.8	1927	Key West, Fla.
62	233029		Ol. w.	Edna	37	35	62.4	14.0	3.5	1934	Reesdale, Pa.
63	201488		Ga. s.	Edna A.	9	8	38.2	13.8	3.3	1892	Bay Shore, N. Y.
64	210132		Ol. s.	Edna A.	31	21	52.2	14.0	6.1	1912	Knife River, Minn.
65	136107		Ga. s.	Edna B.	7	5	31.3	13.2	2.7	1890	Patchogue, N. Y.

1 Formerly (a) Ga. s. Edgar Hurst.
(b) Ga. y. Armadillo.

1 Formerly st. s. Compton.

Line No.	Service	Crew	Horse power	Name of owner	Home port	Address of owner
1	Pas.	1	18	Eddie G. Burris.....	Wilmington, Del.	Smyrna, Del.
2	Cod.	5	60	Peter Marino.....	Boston, Mass.	3 Lewis Street.
3	Frt.	1	675	Stockton Sand and Crushed Rock Co. (Calif.)	San Francisco, Calif.	19 East Lindsay Street, Stockton, Calif.
4	Pas.	4	90	Jess W. Stewart.....	Miami, Fla.	21 Northwest South River Drive.
5	Fsh.	9	135	Storfold & Grondahl Packing Co. (Wash.)	Ketchikan, Alaska.	Washington Bay, Alaska.
6	Frt.	3	84	George N. Terry.....	Philadelphia, Pa.	Millville, N. J.
7	Oys.	2	20	Joseph Heerlein.....	New York, N. Y.	35 Varick Avenue (B).
8	Tow.	2	240	Hightman Towing Co.	Port Arthur, Tex.	Orange, Tex.
9	Frt.	3	80	Jacob Brown.....	Beaufort, S. C.	Hiltonhead Island, S. C.
10	Frt.	6	163	Edgar D. Williams (N. J.)	Philadelphia, Pa.	815 North Eighth Street.
11	Fer.	1	10	Davidson County, Tenn.	Nashville, Tenn.	Court House.
12	Fsh.	1	16	Harry P. Endner.....	Portland, Oreg.	6220 Southeast Fifty-second Avenue.
13	Fsh.	1	16	Knut Nicholson.....	Ketchikan, Alaska.	3238 Twenty-third Avenue, West, Seattle, Wash.
14	Msc.	2	60	William Dennis.....	Perth Amboy, N. J.	Port Monmouth, N. J.
15	Tow.	2	65	Compton Creek Transportation Co.	do.	do.
16	Pas.	1	18	Edward L. Holmes.....	Philadelphia, Pa.	Forked River, N. J.
17	Frt.	5	75	Wyle Lighterage Corporation (N. Y.)	New York, N. Y.	Foot of Hamilton Street.
18	Pas.	1	60	Yacht Edith Lines (N. Y.)	Cape Vincent, N. Y.	Clayton, N. Y.
19	Fsh.	1	30	Carl Nygaard.....	Petersburg, Alaska.	Petersburg, Alaska.
20	Tow.	1	65	Lawrence Levy.....	New York, N. Y.	95 Fountain Avenue (B).
21	Fsh.	1	8	Charlie Murphy.....	Sitka, Alaska.	
22	Fsh.	2	24	E. R. Goodwin.....	Washington, N. C.	Oriental, N. C.
23	Pas.	1	40	Douglas M. Gross.....	New York, N. Y.	381 Concord Street, Lindenhurst, L. I., N. Y.
24	Oys.	1	30	Charles Toulson.....	Reedville, Va.	Lillian, Va.
25	Pas.	1	200	Yacht Edith Lines (N. Y.)	Cape Vincent, N. Y.	Clayton, N. Y.
26	Pas.	1	175	do.	do.	do.
27	Msc.	1	15	A. L. Parker.....	Juneau, Alaska.	Gustavus, Alaska.
28	Tow.	3	40	Maurice A. Wogan.....	Kansas City, Mo.	3200 Karnos Boulevard.
29	Oys.	3	40	George G. Kelly.....	Philadelphia, Pa.	West Creek, N. J.
30	Fsh.	2	30	Libby, McNeill & Libby (Me.)	Seattle, Wash.	88 Hamlin Street.
31	Msc.	1	40	Joseph W. Mills.....	Rockland, Me.	Camden, N. J.
32	Pas.	1	12	Hiram T. Smith.....	Perth Amboy, N. J.	214 Front Street.
33	Mso.	2	24	Frank E. Hayen.....	do.	774 East Milton Street, Rahway, N. J.
34	Fsh.	2	20	S. M. Snodgrass.....	Brunswick, Ga.	2229 Davis Street.
35	Fsh.	1	12	Tom Conroy.....	Miami, Fla.	Salerno, Fla.
36	Msc.	2	30	Baltimore Derrick & Salvage Corporation (Del.)	Baltimore, Md.	Stewart Building.
37	Oys.	1	18	R. T. Bristolow.....	Newport News, Va.	Urbanna, Va.
38	Tow.	3	60	St. Louis & South Western Railway Co.	Memphis, Tenn.	Camden, Ark.
39	Oys.	2	15	Henry K. Clayton.....	Crisfield, Md.	1110 West Main Street.
40	Cod.	27	120	United Fishing Corporation (Mass.)	Gloucester, Mass.	286 Main Street.
41	Cod.	10	220	Joseph A. Boudreau.....	do.	13 Forest Street.
42	Frt.	2	15	Thomas E. Collison.....	Annapolis, Md.	Mayo, Md.
43	Tow.	1	14	A. B. Knoits.....	New Orleans, La.	Napoleonville, La.
44	Fsh.	2	40	Doty Fish Co. (Wash.)	Astoria, Oreg.	Kalama, Wash.
45	Fsh.	1	16	John Fahey.....	Port Angeles, Wash.	
46	Pas.	1	80	Lars P. Larson.....	New Haven, Conn.	29 Alfred Street.
47	Fer.	2	12	Charles E. Witham.....	Louisville, Ky.	Petersburg, Ky.
48	Frt.	1	50	John T. Ward.....	Newport News, Va.	Deltaville, Va.
49	Fsh.	3	175	Astoria & Puget Sound Canning Co. (Wash.)	Seattle, Wash.	South Bellingham, Wash.
50	Tow.	1	640	Jack Edgerton.....	San Francisco, Calif.	2120 Larkin Street.
51	Frt.	3	40	Tietjen & Long Dry Dock Co. (N. J.)	New York, N. Y.	Park Avenue and Seventh Street, Hoboken, N. J.
52	Fsh.	2	620	Carl Gullficksen.....	Milwaukee, Wis.	332 Allameda Street, Marinette, Wis.
53	Oys.	3	5	Norbert Chabert.....	New Orleans, La.	Cut Off, La.
54	Frt.	2	20	Robert J. Leonard.....	Minneapolis, Minn.	1229 Sixth Street NE.
55	Pas.	1	35	George Schachtel, Jr.	New York, N. Y.	Seaford, N. Y.
56	Fsh.	6	20	J. K. Anderson.....	Philadelphia, Pa.	Bayhead, N. J.
57	Fsh.	4	12	W. B. Carter.....	Reedville, Va.	Ditchley, Va.
58	Fsh.	3	90	John H. Cross.....	Grand Haven, Mich.	Charlevoix, Mich.
59	Fsh.	1	60	Albert Styron.....	Beaufort, N. C.	Ocracoke, N. C.
60	Fsh.	1	12	Fred Hedbon.....	Seattle, Wash.	La Conner, Wash.
61	Fsh.	5	18	M. C. Spencer.....	Key West, Fla.	1610 Duncan Street.
62	Tow.	1	125	Allegheny River Sand Corporation (Pa.)	Pittsburgh, Pa.	217 Market Street, Kittanning, Pa.
63	Pas.	1	16	Theodore T. Raynor.....	New York, N. Y.	Center Moriches, N. Y.
64	Frt.	2	60	Robbins (Ill.)	Grand Haven, Mich.	362 West Kinzie Street, Chicago, Ill.
65	Frt.	1	12	Alec L. Smith.....	Bridgeport, Conn.	Stratford, Conn.

¹ Formerly ga. s. Alexine Davison.

⁴ Formerly ga. s. Olive O. Lester.

Motor Vessels

Line No.	Official No.	Signal and radio-call letters	Rig	Name of vessel	Tonnage		Register dimensions ¹			When built	Where built
					Gross	Net	Length	Breadth	Depth		
1	205564		Ga. s.	Edna C.	9	6	Feet 30.1	Feet & S	Feet 3.4	1905	Marinette, Wis.
2	211773		Ga. s.	Edna C.	14	9	42.1	11.0	5.7	1913	Marlboro, Me.
3	200453		Ol. s.	Edna D.	21	14	57.0	17.4	3.5	1903	Biloxi, Miss.
4	222572		Ga. s.	Edna L.	18	10	47.1	14.1	4.1	1922	Crittenden, Va.
5	224103		Ga. s.	Edna L.	11	10	37.8	12.2	4.0	1924	Mystic, Conn.
6	226129		Ga. s.	Edna L.	12	8	37.4	11.0	4.8	1928	Orange, Texas
7	230982		Ga. s.	Edna L.	25	11	44.8	13.4	7.2	1931	Thomaston, Me.
8	232266		Ga. s.	Edna S.	20	13	42.4	11.9	5.4	1933	Hoonah, Alaska
9	213400		Ga. s.	Edna No. 2.	28	19	46.8	13.0	6.4	1915	Bellingham, Wash.
10	136227		Ga. s.	Edna and Allie.	28	17	66.3	17.0	4.6	1891	Rock Hall, Md.
11	136177		Ga. s.	Edna and Zadok	10	5	30.0	14.0	3.5	1891	Leesburg, N. J.
12	225043		Ol. s.	Edna Pae.	39	17	60.8	15.3	7.6	1925	Boothbay Harbor, Me.
13	186249		Ga. s.	Edna May	10	9	40.0	14.5	3.8	1891	Pocomoke City, Md.
14	221341		Ga. s.	Edna May	8	5	42.0	10.2	3.4	1921	Crisfield, Md.
15	229514		Ga. s.	Edna Oliver	18	12	40.9	14.0	4.9	1930	Fernandina, Fla.
16	136863		Ga. s.	Edna Virginia	19	12	63.0	15.0	4.4	1901	Pocomoke, City Md.
17	136843		Ga. s.	Edna D. Lighthelser	33	20	64.9	18.1	5.1	1900	Baltimore, Md.
18	135888		Ga. s.	Edna H. Hulso	6	5	27.8	12.6	3.4	1884	Patchogue, N. Y.
19	100377		Ga. s.	Edna M. Jones	10	8	31.0	13.8	3.2	1885	do.
20	212904		Ga. s.	Edna Clara	7	6	32.0	10.0	3.0		Unknown.
21	231762		Ga. s.	Edreth B.	12	10	36.7	9.4	5.5	1914	North East, Md.
22	228916		Ga. s.	Edrie	8	7	33.0	11.3	2.9	1929	Wrangell, Alaska
23	222026		Ga. s.	Edrie, L.	9	8	32.2	12.1	5.2	1922	Amesbury, Mass.
24	232460		Ga. s.	Edrie S.	12	8	35.0	9.9	4.4		Unknown.
25	202694		Ga. s.	Edvina	18	12	52.0	17.8	3.1	1905	Crittenden, Va.
26	209715		Ga. s.	Edward	13	10	44.1	15.2	3.4	1911	Patchogue, N. Y.
27	231306		Ga. s.	Edward	12	8	36.5	11.5	4.0	1923	Shalottes, N. C.
28	218199		Ga. s.	Edward C.	6	6	28.4	8.0	3.1	1916	Green Bay, Wis.
29	213198		Ga. s.	Edw. F.	9	8	28.4	9.2	3.3	1915	do.
30	224644		Ga. s.	Edward H.	12	11	45.5	11.5	2.6	1924	Callon, Ark.
31	213017		Ol. s.	Edward J.	28	16	59.0	14.4	5.5	1915	Friendship, Me.
32	209692		Ga. s.	Edward K.	11	7	32.0	9.0	3.5	1909	West De Pere, Wis.
33	227694		Ol. s.	Edward L.	31	21	51.8	13.8	5.0	1928	Benton Harbor, Mich.
34	220005		Ga. s.	Edward M.	18	9	40.4	13.3	4.2	1920	Dare, Va.
35	222802		Ga. s.	Edward R.	10	8	35.6	9.9	3.5	1905	New York, N. Y.
36	205693		Ga. s.	Edward S.	14	12	44.4	16.0	4.8	1908	Charleston S. C.
37	206431		Ol. s.	Edward S.	16	11	50.0	12.3	4.4	1906	Bon Secour, Ala.
38	230638		Ga. s.	Edward T.	20	16	43.6	10.6	4.9	1931	Seattle, Wash.
39	136574		Ga. s.	Edward and Lesta	11	5	50.2	13.6	3.9	1890	Port Haywood, Va.
40	230215		Ga. w.	Edward Boggs	25	25	74.0	16.0	3.1	1930	Charleston, W. Va.
41	210820		Ol. s.	Edward Foster	20	13	55.1	18.7	3.4	1912	Pascagoula, Miss.
42	210405		Ga. s.	Edward Mills	10	7	39.1	11.9	3.6	1912	Toledo, Ohio
43	213994		Ol. s.	Edward Schenk	18	11	43.3	12.0	5.0	1916	Tacoma, Wash.
44	225798		Ol. s.	Edward A. Young	47	26	58.8	16.3	7.9	1920	do.
45	136885		Ga. s.	Edward C. Hurlton	15	7	40.0	15.0	5.0	1880	Marcus Hook, Pa.
46	136890		Ga. s.	Edward C. Vannaman, Jr.	15	9	41.5	10.1	4.2	1886	Murrietown, N. J.
47	227207	KLFG	El. s.	EDWARD F. FARRINGTON	492	295	123.6	30.1	10.2	1928	Quincy, Mass.
48	208029		Ga. s.	Edward G. Gaskill	36	22	63.0	21.2	5.0	1908	Dorchester, N. J.
49	130431		Ga. s.	Edward H. Smeed	26	25	48.8	16.5	6.2	1891	Noank, Conn.
50	221050		Ga. s.	Edward M. Duly	17	11	40.1	12.4	5.3	1921	Hullalo, N. Y.
51	222108		Ga. s.	Edwin	34	28	51.4	17.0	6.5	1922	Pocomoke City, Md.
52	222418		Ol. s.	Edwin Chilton	111	76	80.9	20.2	10.7	1919	Charleston, S. C.
53	80655		Ol. s.	Edwin E. Crozat	108	70	80.7	25.8	4.8	1902	Madisonville, La.
54	228409		Ol. s.	Edwin W. Rice	37	25	53.7	16.9	6.2	1920	Fleeton, Va.
55	229832		Ga. s.	Edwina	8	7	32.0	9.2	4.7	1930	Tuckerton, N. J.
56	228007		Ga. w.	Eel	8	8	37.5	14.1	2.0	1917	Charlson, N. Dak.
57	227583		Ga. s.	Eena	8	6	35.4	0.0	4.0	1928	Tacoma, Wash.
58	212288		Ga. s.	Effe E.	13	8	44.0	13.3	3.7	1914	Charleston, S. C.
59	212787		Ga. s.	Effe L.	13	7	37.5	11.5	4.5	1913	Thomaston, Me.
60	227031		Ol. s.	Effe Bernice	22	10	52.3	15.6	4.5	1927	Perrin, Va.
61	130077		Ga. s.	Effe A. Pearl	10	9	39.0	13.9	2.8	1880	Messongo Wharf, Va.

¹ Formerly sloop Idler.² Formerly U. S. Navy ga. s. 1379.¹ Formerly st. s. Starling.² Formerly ga. s. Helen and Rhodella.

Line No.	Service	Crew	Horse-power	Name of owner	Home port	Address of owner
1	Fsh.	2	12	Edward Strom.....	Millwaukee, Wis.....	625 Ogden Street, Marinette, Wis.
2	Frt.	2	40	Consolidated Lobster Co. (Mass.).....	Bar Harbor, Me.....	280 Northern Avenue, Boston, Mass.
3	Oys.	5	36	Dunbar-Dukate Co. (La.).....	New Orleans, La.....	822 Perdido Street.
4	Fsh.	2	45	H. E. Forrest.....	Newport News, Va.....	Jeffs, Va.
5	Fsh.	2	40	Edward Dybing.....	New London, Conn.....	Stonington, Conn.
6	Tow.	2	45	Texas Co. (Del.).....	Houston, Tex.....	Shreveport, La.
7	Frt.	2	140	Harold W. Look.....	Rockland, Me.....	78 Mechanic Street.
8	Fsh.	4	40	William Sheakley.....	Juneau, Alaska.....	Juneau, Alaska.
9	Fsh.	4	50	Carl Rubinstein.....	Seattle, Wash.....	Pioneer Building.
10	Msc.	2	45	William B. Cox.....	Crisfield, Md.....	Nanticoke, Md.
11	Oys.	4	12	James P. Ingersoll.....	Philadelphia, Pa.....	Dividing Creek, N. J.
12	Cod.	9	60	Herman Tyver.....	Gloucester, Mass.....	7 Highland Street.
13	Frt.	2	20	Virginia Truck Growers Manufacturing Corporation (Va.).....	Norfolk, Va.....	90 Church Street.
14	Frt.	2	20	Fred S. Maddox.....	Crisfield, Md.....	Shelton, Md.
15	Fsh.	2	40	Manuel Oliver.....	Brunswick, Ga.....	1316 Reynolds Street.
16	Frt.	2	40	G. S. Forrest.....	Newport News, Va.....	Messick, Va.
17	Frt.	3	42	Mrs. Bertha A. Woodfield.....	Annapolis, Md.....	Shady Side, Md.
18	Msc.	1	16	Adraln Van Essendelft.....	New York, N. Y.....	27 Bayville, N. Y.
19	Pas.	2	77	John E. Busch.....do.....	Adams Avenue, Lindenhurst, N. Y.
20	Pas.	1	18	H. L. Naylor.....	Tampa, Fla.....	1213 Grand Central Avenue.
21	Pas.	1	50	Benjamin H. Shimp.....	Philadelphia, Pa.....	107 Chestnut Street, Salem, N. J.
22	Fsh.	1	25	George Sumption.....	Wrangell, Alaska.....	
23	Fsh.	2	26	Charlie A. Hall.....	Newport, R. I.....	Block Island, R. I.
24	Pas.	2	38	Jack Kelley.....	Tampa, Fla.....	435 Lake Street, Orlando, Fla.
25	Frt.	2	24	W. E. Hugnell.....	Norfolk, Va.....	Hobson, Va.
26	Frt.	1	43	Nelson D. Warner.....	New York, N. Y.....	24 Case Avenue, Patchogue, N. Y.
27	Fsh.	2	15	Victor S. Cox.....	Wilmington, N. C.....	Southport, N. C.
28	Fsh.	2	b 15	Clarence Malchow.....	Millwaukee, Wis.....	Big Saamico, Wis.
29	Fsh.	2	b 20	Edward Fowles.....do.....	1012 North McDonald Street, Green Bay, Wis.
30	Tow.	1	35	Callon Lumber Co. (Ark.).....	Memphis, Tenn.....	Callon, Ark.
31	Frt.	3	45	E. Jameson & Sons.....	Portsmouth, N. H.....	Jameson's Wharf, off Water Street.
32	Fsh.	1	12	Gustav Schultz.....	Grand Haven, Mich.....	8 Church Street, St. Joseph, Mo.
33	Fsh.	3	75	Edward Lutz.....	Chicago, Ill.....	225 East Fifth Street, Michigan City, Ind.
34	Fsh.	2	24	E. M. Lindsay.....	Newport News, Va.....	Dare, Va.
35	Pas.	2	20	August Boger.....	Philadelphia, Pa.....	3100 Cedar Street.
36	Frt.	3	24	Frank McCabe.....	Charleston, S. C.....	114 Rutledge Avenue.
37	Tow.	2	160	O. D. Simms.....	Mobile, Ala.....	109 North Ann Street.
38	Tow.	1	145	Edward T. Eaton.....	Seattle, Wash.....	3049 Sixteenth Avenue West.
39	Oys.	2	35	J. T. Crockett, Jr.....	Newport News, Va.....	Seaford, Va.
40	Tow.	2	72	Edward Boggs.....	Pittsburgh, Pa.....	Foot Capitol Street, Charleston, W. Va.
41	Fsh.	5	24	Sea Food Co. (Miss.).....	Gulfport, Miss.....	Biloxi, Miss.
42	Tow.	1	40	Henry B. Moran.....	Detroit, Mich.....	Algonac, Mich.
43	Tow.	2	100	Tongass Timber Co. (Alaska).....	Wrangell, Alaska.....	
44	Tow.	3	120	Capital City Tug Co. (Wash.).....	Tacoma, Wash.....	Olympia, Wash.
45	Oys.	3	16	Edward Morris.....	Wilmington, Del.....	Bowers, Del.
46	Oys.	4	20	John R. Hardy.....	Philadelphia, Pa.....	Bivalve, N. J.
47	Frt.	16	500	Middlesex Transportation Co. (N. J.).....	Perth Amboy, N. J.....	Bishop Place, New Brunswick, N. J.
48	Oys.	5	30	Sheppard Campbell.....	Philadelphia, Pa.....	Newport, N. J.
49	Fsh.	4	30	James J. Dwyer.....	Providence, R. I.....	234 Indiana Avenue.
50	Pt.	1	65	City of Buffalo.....	Buffalo, N. Y.....	Police headquarters.
51	Fsh.	10	60	John A. Carlson.....	Philadelphia, Pa.....	Wildwood, N. J.
52	Tow.	8	240	Marine Transit Corporation (N. Y.).....	New York, N. Y.....	17 Battery Place.
53	Frt.	6	70	Edwin E. Crozat.....	New Orleans, La.....	4435 Hamilton Street.
54	Frt.	2	45	Milton L. Drewler.....	Cape Charles, Va.....	Saxis, Va.
55	Pas.	1	40	Edwin R. Laity.....	Philadelphia, Pa.....	719 Clinton Street, Camden, N. J.
56	Fer.	1	60	David S. Walter.....	Pembina, N. Dak.....	Charlson, N. Dak.
57	Fsh.	2	12	H. D. Hagstrom.....	Tacoma, Wash.....	Pearson, Wash.
58	Frt.	1	36	Stevens Line Co. (S. C.).....	Charleston, S. C.....	Yonges Island, S. O.
59	Fsh.	5	24	Axel Holmquist.....	Philadelphia, Pa.....	Wildwood, N. J.
60	Frt.	4	45	J. C. Carmine.....	Newport News, Va.....	Messick, Va.
61	Frt.	2	11	Clarence Magwood.....	Charleston, S. C.....	c/o W. H. Magwood, 2 Doughty Street.

^a U. S. Navy No. 47.
^b Formerly Harbor Tug No. 47.
^c col. s. Genesee.

^d Formerly St. s. G. H. A. Thomas.

Motor Vessels

Line No.	Official No.	Signal and radio-call letters	Rlg	Name of vessel	Tonnage		Dimensions			When built	Where built
					Gross	Net	Length	Breadth	Depth		
							Feet	Feet	Feet		
1	136423	W11FZ	Ol. s.	Effie M. Morrissey.....	119	51	93.6	23.8	10.2	1894	Essex, Mass.....
2	222137		Ol. s.	Effort.....	36	25	59.0	17.5	5.8	1922	Brooklyn, N. Y.....
3	223486		Ol. s.	Effort II.....	49	33	70.1	17.3	7.0	1923	Nyack, N. Y.....
4	222080		Ol. s.	Effort III.....	80	54	104.3	14.9	8.3	1917	Norfolk, Va.....
5	211927		Ol. s.	Efn.....	196	125	83.6	26.4	7.1	1914	St. Helens, Ore.....
6	135991		Ga. s.	Egbert.....	14	12	30.0	13.2	4.4	1885	Buzzard Bay, Mass.....
7	228678		Ga. s.	Egersund.....	10	8	28.0	10.0	3.5	1929	Cornucopia, Wis.....
8	136439		Ga. s.	Eldolon.....	14	9	45.0	12.5	5.7	1894	Brooklyn, N. Y.....
9	211137		Ga. s.	Eldavold.....	22	15	40.7	13.3	5.4	1913	Seattle, Wash.....
10	224908		Ga. s.	Eight Bells.....	17	12	45.9	11.5	4.8	1921	Cambridge, Md.....
11	220563		Ol. s.	Eight Bro's.....	42	28	59.7	15.8	7.2	1920	Oig Harbor, Wash, ...
12	224313		Ol. s.	Eight Brothers.....	105	67	64.0	24.2	6.6	1921	Antloch Calif.....
13	226197		Ga. s.	Eileen.....	12	8	40.6	9.8	3.0	1923	Greenville, Miss.....
14	226350		Ga. w.	Eileen.....	26	20	63.4	13.2	2.2	1927	Clarlington, Ohio.....
15	231695		Ga. s.	Eliene.....	9	6	30.6	9.8	4.9	Unknown.....
16	228574		Ga. s.	Einar S.....	8	5	30.2	9.4	3.8	1929	Ketchikan, Alaska.....
17	210523		Ol. s.	Einar Beyer.....	104	92	87.1	18.6	8.8	1918	Port Indlock, Wash..
18	225899		Ga. s.	El Bivo.....	9	6	36.7	11.3	2.8	1925	Golden Meadow, La..
19	230243		Ga. w.	El Captain.....	10	6	53.0	12.5	2.5	1930	Solway, Tenn.....
20	211682		Ga. s.	El Dorado.....	85	60	60.1	18.1	4.8	1913	Stockton, Calif.....
21	224200		Ga. s.	El Firun.....	8	6	31.3	9.0	4.4	1922	Ellamar, Alaska.....
22	232877		Ga. s.	El Marie.....	8	5	27.2	8.6	2.7	1923	Sister Bay, Wis.....
23	223113		Ga. s.	El Nido.....	12	8	37.2	10.5	5.4	1916	San Francisco, Calif..
24	211744		Ol. s.	El Paso.....	31	21	37.4	13.0	5.2	1913	Seattle, Wash.....
25	227965		Ga. s.	El Paso.....	15	9	41.2	13.0	3.2	1928	Golden Meadow, La..
26	231236		Ga. s.	El Pizo.....	14	6	35.8	13.0	4.5	1918	Sausalito, Calif.....
27	136302		Ol. s.	El Phelta.....	25	12	64.8	12.7	6.1	1892	Boston, Mass.....
28	206036		Ol. s.	El Rito.....	73	43	80.2	22.0	5.8	1909	New Orleans, La.....
29	210320		Ga. s.	El Roy.....	21	9	48.7	18.0	3.8	1912	Biloxi, Miss.....
30	224238		Ga. s.	El Vivo.....	16	10	54.1	11.3	3.7	1921	Lockport, La.....
31	231250		Ga. w.	Elvade.....	10	10	49.1	8.1	2.2	1927	Sistersville, W. Va..
32	201237		Ga. s.	Eladio.....	22	17	59.4	12.4	7.5	1902	Astoria, N. Y.....
33	136950		Ol. s.	Elaine.....	14	9	47.5	11.0	5.5	1901	San Francisco, Calif..
34	215036		Ga. s.	Elaine.....	18	18	40.0	13.3	4.5	1917	Camden, N. J.....
35	221177		Ga. s.	Elaine.....	55	29	54.2	20.4	4.9	1921	Rio Vista, Calif.....
36	221085		Ga. w.	Elaine.....	21	13	50.8	11.0	2.2	1921	Hazel, Ohio.....
37	231369		Ga. s.	Elba Oliver.....	14	6	38.2	12.6	4.1	1929	Fernandina, Fla.....
38	223015		Ga. s.	Elbea Jay.....	15	13	43.6	12.6	4.0	1923	Bay Head, N. J.....
39	205364		Ga. s.	Elcisco.....	19	16	57.3	12.0	4.3	1907	Vallejo, Calif.....
40	218841		Ga. s.	Elco.....	7	6	38.2	9.4	2.4	1911	Cut Off, La.....
41	224075		Ga. s.	Elco.....	12	7	37.4	12.0	2.8	1924	Houma, La.....
42	209094		Ol. s.	Elda J.....	14	10	54.7	14.0	3.6	1911	New Orleans, La.....
43	227355		Ga. s.	Eldo.....	10	6	34.4	9.5	4.3	1928	Astoria, Ore.....
44	136856		Ga. s.	Eldora.....	8	6	33.7	8.6	2.4	1899	Stauford, Conn.....
45	224442		Ga. s.	ELDORA NI.....	89	53	60.5	21.8	8.0	1925	Elizabeth City, N. J..
46	226721		Ol. s.	Eldorado.....	70	47	65.1	17.8	8.6	1927	Tacoma, Wash.....
47	213359		Ga. s.	Eleana.....	10	9	30.2	13.2	4.1	1915	Port Republic, N. J..
48	02406		Ga. s.	Eleanor.....	53	30	79.6	14.7	7.1	1897	Middletown, Conn....
49	207640		Ga. s.	Eleanor.....	18	13	50.8	11.0	4.8	1910	Boston, Mass.....
50	211758		Ol. s.	Eleanor.....	63	30	72.2	20.0	9.3	1913	East Boothbay, Me....
51	218542		Ga. s.	Eleanor.....	19	15	42.7	11.9	3.4	1910	Houma, La.....
52	218658		Ga. s.	Eleanor.....	8	5	35.0	10.6	4.8	1910	Amesbury, Mass.....
53	221019		Ol. s.	Eleanor.....	27	16	60.7	15.9	3.6	1920	Mandarin, Fla.....
54	221762		Ga. s.	Eleanor.....	7	6	31.8	10.5	3.7	1920	Lavallette, N. J.....
55	223555		Ol. s.	Eleanor.....	12	8	30.5	10.5	5.0	1924	Baltimore, Md.....

¹ Formerly (a) Sch. Effie M. Morrissey.
 (b) British sch. Effie M. Morrissey.

² Formerly Ga. s. (a) U. S. Navy-S. C. No. 122.
 (b) Hiram Abif.

Line No.	Service	Crew	Horse power	Name of owner	Home port	Address of owner
1	Misc.	7	60	Robert M. Bartlett.....	New York, N. Y.....	10 West Seventy-second Street, Care Explorers Club.
2	Pas.	3	100	Jacob Rickert.....	do.....	8812 One hundred and eighty-first Street, Jamaica, N. Y.
3	Pas.	3	100	Charles G. Froilberger.....	do.....	Brooklyn, N. Y.
4	Pas.	1	240	Henry Leo Wrege.....	do.....	23 Bidwell Avenue, Jersey City, N. J.
5	Frt.	8	180	Babbidge & Holt (Oreg.).....	Portland, Oreg.....	Albers Dock No. 1.
6	Pas.	1	38	George H. Covo.....	Providence, R. I.....	Warren, R. I.
7	Fsh.	3	16	Carl Ludwigson.....	Duluth, Minn.....	Bayfield, Wis.
8	Misc.	3	54	John Schmucker.....	New York, N. Y.....	278 Sixteenth Avenue, Astoria, N. Y.
9	Fsh.	6	27	Nakat Packing Corporation (N. Y.).....	Ketchikan, Alaska.....	Dexter Horton Building, Seattle, Wash.
10	Tow.	2	28	John R. Buzby.....	Philadelphia, Pa.....	Almoneson Road, Westville, N. J.
11	Fsh.	8	600	Tomo Mosch.....	Los Angeles, Calif.....	780 West Eighteenth Street, San Pedro, Calif.
12	Frt.	4	75	Charles D. Crandall.....	San Francisco, Calif.....	Stockton, Calif.
13	Tow.	2	36	Frank Kluffz.....	Baton Rouge, La.....	Greenville, Miss.
14	Fer.	2	22	Sistersville Ferry Co. (W. Va.).....	Cincinnati, Ohio.....	Fly, Ohio.
15	Pas.	1	100	Harmon C. Tozour.....	Philadelphia, Pa.....	Paulsboro, N. J.
16	Fsh.	1	20	O. E. Sunde.....	Ketchikan, Alaska.....	
17	Fsh.	8	6100	Alaska Pacific Salmon Co. (Nev.).....	Wrangell, Alaska.....	Skinner Building, Seattle, Wash.
18	Fsh.	2	15	Victor Theriot.....	New Orleans, La.....	Golden Meadow, La.
19	Tow.	2	40	Oliver King Saud & Lime Co.....	Chattanooga, Tenn.....	Knoxville, Tenn.
20	Frt.	1	35	Peter K. Hotta.....	San Francisco, Calif.....	Stockton, Calif.
21	Fsh.	1	18	New England Fish Co. (Me.).....	Boston, Mass.....	44 Boston Fish Pier.
22	Fsh.	3	60	George Maunson.....	Milwaukee, Wis.....	Sister Bay, Wis.
23	Pas.	1	45	Arthur Seabury.....	San Francisco, Calif.....	Oakland, Calif.
24	Fsh.	2	45	Booth Fisheries Corporation (Del.).....	Seattle, Wash.....	Foot Wall Street.
25	Fsh.	1	40	Joseph Doucet.....	New Orleans, La.....	Cut Off, La.
26	Tow.	1	35	C. H. Dalzell.....	San Francisco, Calif.....	3431 Market Street, Oakland, Calif.
27	Frt.	2	45	Bayshore Sardine Co. (Me.).....	Jonesport, Me.....	Addison, Me.
28	Pas.	8	165	El Rito Transportation Co. (La.).....	New Orleans, La.....	Press Street Wharf.
29	Oys.	5	20	John Mavar.....	Gulfport, Miss.....	1140 East Beach Street, Biloxi, Miss.
30	Frt.	3	40	Emile Houvier.....	New Orleans, La.....	Lockport, La.
31	Tow.	1	12	George M. Beaver.....	Pittsburgh, Pa.....	620 Water Street, Sistersville, W. Va.
32	Pas.	2	36	Village of Sالتاير.....	New York, N. Y.....	Sالتاير, N. Y.
33	Frt.	1	125	Wm. E. Rideout.....	San Francisco, Calif.....	Pier 19.
34	Pas.	1	24	Alex Littlefield.....	St. Augustine, Fla.....	701 South Beach Street, Daytona Beach, Fla.
35	Frt.	2	60	F. R. Long.....	San Francisco, Calif.....	100 Bush Street.
36	Tow.	1	25	Moundsville Sand Co. (W. Va.).....	Pittsburgh, Pa.....	Moundsville, W. Va.
37	Fsh.	2	640	María Jose Oliver.....	Fernandina, Fla.....	406 Ash Street.
38	Pas.	2	46	Lloyd L. Johnson.....	Philadelphia, Pa.....	Bay Head, N. J.
39	Tow.	1	630	William E. Wright.....	San Francisco, Calif.....	1907 Haste Street, Berkeley, Calif.
40	Oys.	3	8	Luke Charpentier.....	New Orleans, La.....	Cut Off, La.
41	Fsh.	2	27	Price Robicheaux.....	do.....	Chauvin, La.
42	Pas.	3	50	O. M. Cox Shipyard (La.).....	do.....	R. F. D. 4.
43	Fsh.	2	16	Louis Holmes.....	Astoria, Oreg.....	580 Kensington Avenue.
44	Frt.	1	20	Julia Mishley.....	Bridgeport, Conn.....	40 East Meadow Street, Stamford, Conn.
45	Frt.	3	60	John A. Owen.....	Elizabeth City, N. C.....	Edenton, N. C.
46	Fsh.	10	150	John Johnson.....	Ketchikan, Alaska.....	Box 918.
47	Pas.	1	0	Fred P. Nitcherlein.....	Philadelphia, Pa.....	Tuckerton, N. J.
48	Frt.	3	60	Louis Mitchell.....	do.....	431 East Fourth Street, Chester, Pa.
49	Pas.	2	75	Synnetalum Reserve.....	Rockland, Me.....	Care Howard C. Page, Trustee, Camden, Me.
50	Fsh.	14	80	Thomas Brigham.....	Portland, Me.....	8 Stone Street.
51	Misc.	3	30	Pelican Lake Oyster and Packing Co., Ltd. (La.).....	New Orleans, La.....	Houma, La.
52	Cod.	3	32	Atlantic Coast Fisheries Corporation (N. Y.).....	Provincetown, Mass.....	16 Exchange Street, New York, N. Y.
53	Tow.	2	100	Jacksonville Forwarding Co. (Fla.).....	Jacksonville, Fla.....	Foot Laura Street.
54	Pas.	1	48	Charles E. Jones.....	Philadelphia, Pa.....	Beach Arlington, N. J.
55	Tow.	2	32	Spedden Ship Building Co.....	Baltimore, Md.....	Kenwood Avenue and Boston Street.

1 Formerly Ga. y. Bnd Jr.
 2 Formerly ga. s. Lively.

3 Formerly (a) st. s. Minnie May.
 4 U. S. Engineer Corps st. s. McGregor.
 5 Formerly Ga. y Tringa.

Line No.	Official No.	Signal and radio-call letters	Rig	Name of vessel	Tonnage		Register dimensions			When built	Where built
					Gross	Net	Length	Breadth	Depth		
					Feet			Feet			
1	224532		Ol. s.	Eleanor.....	81	67	104.3	15.0	8.1	1917	Hampton, Va.....
2	226120		Ga. s.	Eleanor.....	9	8	35.1	8.0	3.1	1926	Mound City, Ill.....
3	226533		(Ga. s.)	Eleanor.....	20	14	49.5	14.0	5.9	1927	Delanco, N. J.....
4	226861		Ol. s.	Eleanor.....	28	19	43.1	12.8	5.8	1927	Naubinway, Mich.....
5	231541		Ga. s.	Eleanor.....	7	5	31.6	10.2	3.5	1932	Beach Haven, N. J.....
6	232510		Ga. s.	Eleanor.....	10	5	35.6	11.9	3.4	1918	West Mystic, Conn.....
7	233019		Ga. s.	Eleanor.....	9	6	31.8	10.1	5.0	1934	Tacoma, Wash.....
8	203514		Ga. s.	Eleanor IV.....	32	27	54.6	14.1	6.0	1906	Long Island City, N. Y., Stockton, Calif.....
9	206449		Ga. s.	Eleanor C.....	13	9	43.1	10.3	4.4	1909	Stockton, Calif.....
10	232269		Ga. s.	Eleanor F.....	12	10	37.4	10.0	4.9	1933	Fortescue, N. J.....
11	225071		Ol. s.	Eleanor O.....	19	8	45.7	13.8	5.5	1925	New Castle, Me.....
12	214899		Ga. s.	Eleanor Louise.....	10	8	35.4	11.1	3.1	1917	Nounk, Conn.....
13	217076		Ol. s.	Eleanor May.....	18	8	46.0	14.9	5.1	1917	Friendship, Me.....
14	224091		(Ga. s.)	Eleanor May.....	16	9	39.9	11.8	5.2	1924	Mantowoc, Wis.....
15	224772		(Ga. s.)	Eleanor McMail.....	35	22	70.7	14.0	5.2	1925	Silcoll, La.....
16	205122		Ol. s.	Eleanor O'Riorden.....	33	22	52.5	17.0	6.6	1908	Chelsea, Mass.....
17	226105		Ol. s.	Eleanor White.....	15	12	41.7	11.9	2.9	1928	Manteo, N. C.....
18	217909		Ol. s.	Eleanor A. Warner.....	41	34	55.3	20.6	6.1	1919	Patchogue, N. Y.....
19	222076		Ga. s.	Eleanor V. Robbins.....	41	21	62.5	21.1	5.4	1922	Dorchester, N. J.....
20	136674		Ga. s.	Eleanora.....	14	10	42.0	11.3	6.9	1901	Bristol, R. I.....
21	200708		Ga. s.	Eleanora.....	24	16	44.0	13.5	5.2	1911	Seattle, Wash.....
22	135876		Ga. s.	Electra.....	50	43	72.6	16.6	5.3	1886	Astoria, Ore.....
23	212793		Ga. s.	Elector.....	31	21	52.1	14.1	6.2	1914	Tacoma, Wash.....
24	210061		Ol. s.	Electra.....	17	9	35.7	10.3	4.6	1912	Pensacola, Fla.....
25	206965		(Ga. s.)	Electra.....	13	12	41.8	12.0	4.1	1909	Huntington, N. Y.....
26	226261		Ol. s.	Electra.....	72	49	67.7	18.2	8.2	1927	Seattle, Wash.....
27	232032		Ga. s.	Electra.....	16	13	46.0	14.2	4.7	Millville, Fla.....
28	229761		Ga. s.	Eleda.....	21	16	43.9	11.5	5.6	1930	Wilmington, Del.....
29	202196		Ol. s.	Elena.....	12	8	43.0	14.6	3.6	1905	Pocomoke City, Md.....
30	136042		Ga. s.	Eleanora Russell.....	23	19	60.0	16.7	4.6	1889	Solomons Island, Md.....
31	223976		Ga. s.	Eleanor.....	9	6	34.2	9.8	4.2	1924	Lake Linden, Mich.....
32	228457	KLFH	Ol. s.	ELER..... ⁺	335	150	118.5	28.0	14.3	1920	San Francisco, Calif.....
33	224939		Ga. s.	Elf.....	14	12	40.0	12.0	6.1	1877	Brooklyn, N. Y.....
34	224548		(Ga. s.)	Elf.....	13	10	39.7	10.8	4.1	1917	Boston, Mass.....
35	228628		Ga. s.	Elf.....	14	12	40.0	11.0	4.5	Unknown.....
36	230319		(Ga. s.)	Elf King.....	21	18	48.0	10.2	5.5	1918	Mare Island, Calif.....
37	210672		Ga. s.	Elakim Van Pelt.....	17	12	41.0	14.8	4.3	1912	Stratford, Conn.....
38	202058		Ga. s.	Ellnor.....	7	6	34.0	11.6	3.0	1906	Seaford, N. Y.....
39	225494		Ol. s.	Ellnor and Jean.....	35	14	62.1	16.4	7.6	1926	Damariscotta, Me.....
40	218045		Ga. s.	Ellnor D.....	9	8	29.0	9.2	4.6	1919	Anacortes, Wash.....
41	223532		Ol. s.	Ellnor May.....	26	10	49.1	16.1	4.2	1923	Stockton, Ala.....
42	210330		Ga. s.	Elisa.....	18	12	48.8	14.5	4.7	1918	Astoria, Ore.....
43	205000		Ol. s.	Elise.....	15	10	43.2	15.5	3.8	1908	Patchogue, N. Y.....
44	211112		(Ga. s.)	Elise.....	13	10	46.0	12.1	3.4	1913	Deep Creek, Va.....
45	212184		Ga. s.	Elise.....	28	19	56.0	13.5	6.3	1914	Essington, Pa.....
46	135795		Ga. s.	Elisba Saxton.....	8	6	32.3	14.1	3.7	1884	Patchogue, N. Y.....
47	230196		(Ga. s.)	Elisba.....	19	12	38.4	16.1	6.1	1923	Hope Town, B. W. I.....
48	228222		Ga. s.	Eliza.....	12	8	44.0	10.6	4.0	1928	Klawack, Alaska.....
49	219312		(Ga. s.)	Eliza I.....	7	5	30.6	8.0	3.4	1918	Sawyer, Wis.....
50	136988		Ga. s.	Eliza T.....	7	6	42.0	13.3	3.0	1902	Justisville, Va.....
51	201801		Ol. s.	Eliza Blackwell.....	21	14	60.0	14.0	6.1	1905	Portsmouth, Va.....
52	136855		Ol. s.	Eliza A. Benner.....	21	14	47.1	16.9	6.7	1900	Waldoboro, Me.....
53	8543		(Ga. s.)	Eliza A. Miller.....	15	15	37.3	15.8	4.1	1889	Patchogue, N. Y.....
54	214497		Ol. s.	Eliza C. Riggs.....	35	23	63.7	14.3	6.4	1916	Rockport, Mass.....
55	136126		Ol. s.	Elizabeth.....	25	17	58.5	14.0	6.0	1890	San Francisco, Calif.....
56	204449		(Ga. s.)	Elizabeth.....	9	0	34.0	9.0	3.4	1907	Ludington, Mich.....
57	206466		(Ga. s.)	Elizabeth.....	10	7	33.4	9.2	3.2	1909	Mukillee, Wash.....
58	207554		(Ga. s.)	Elizabeth.....	10	6	40.6	0.4	5.8	1910	New Birt, N. C.....
59	211414		(Ga. s.)	Elizabeth.....	58	49	71.0	15.4	4.4	1913	Irrington, Va.....
60	211799		(Ga. s.)	Elizabeth.....	8	5	37.6	11.0	1.0	1913	Paulsboro, N. J.....

¹ Formerly U. S. Navy subcoaster 220.

² Formerly ga. s. Infurco.

³ Formerly ga. s. Nelta.

⁴ Formerly ga. s. Effort.

⁵ Formerly ga. s. Volante.

Line No.	Service	Crew	Horsepower	Name of owner	Home port	Address of owner
1	Fsh.	14	100	Amsterdam Fish Co. (N. Y.)	Albany, N. Y.	309 Guy Park Avenue, Amsterdam, N. Y.
2	Tow.	1	30	Walker Veneer & Lumber Co. (Ill.)	St. Louis, Mo.	Mound City, Ill.
3	Fsh.	1	65	Ellery Thompson	New London, Conn.	205 Crystal Avenue.
4	Fsh.	3	90	William Selman	Sault Ste. Marie, Mich.	Manistique, Mich.
5	Fsh.	7	22	Perry T. Holmes	Philadelphia, Pa.	Shlp Bottom, N. J.
6	Fsh.	1	30	Charles A. Johnson	Hartford, Conn.	437 Zion Street.
7	Fsh.	1	16	Einar Williams	Ketchikan, Alaska	Box 1305.
8	Pas.	2	648	Savin Rock Park Co. (Conn.)	New Haven, Conn.	West Haven, Conn.
9	Pas.	1	630	William C. Colberg	San Francisco, Calif.	Stockton and East Lindsey Streets, Stockton, Calif.
10	Pas.	1	300	Prescott A. Flage	Philadelphia, Pa.	6 North Richards Avenue, Ventnor City, N. J.
11	Fsh.	5	45	Thomas Tonnesen	New York, N. Y.	742 Fifty-sixth Street (B), Greenport, N. Y.
12	Fsh.	3	40	Ludwig Fleider	do.	do.
13	Cod.	6	45	Olaf G. Bergan	Vineyard Haven, Mass.	Nantucket, Mass.
14	Msc.	2	40	Illinois Steel Co. (Ill.)	Chicago, Ill.	208 South La Salle Street.
15	Tow.	4	200	State of Louisiana (La.)	New Orleans, La.	c/o Board of Control, New Basin Canal and Shell Road.
16	Frt.	5	250	Walter H. Cahagan	New York, N. Y.	147 Remsen Street (B).
17	Frt.	2	30	M. L. Daniels	Elizabeth City, N. C.	Manteo, N. C.
18	Fsh.	2	75	Charles F. Warner	New York, N. Y.	Blue Point, N. Y.
19	Oys.	9	54	Wilbert H. Robbins	Philadelphia, Pa.	Port Norris, N. J.
20	Pas.	2	50	Pasqualina Freelonze	Newark, N. J.	60 Monroe Street.
21	Fsh.	2	36	Steen Pedersen	Seattle, Wash.	7303 Twenty-third Avenue NW.
22	Msc.	12	75	Boy Scouts of America	Ketchikan, Alaska	c/o J. E. Diamond, Trustee for the Ketchikan Council.
23	Fsh.	7	50	Sam Bozanich	Bellingham, Wash.	2220 G Street.
24	Tow.	2	60	Jackson-Hope Timber Co. (La.)	Mobile, Ala.	66 North Conception Street.
25	Msc.	2	30	Christian Verzyer	New York, N. Y.	Bay Shore, N. Y.
26	Fsh.	9	135	Charles B. Samuelson	Seattle, Wash.	1135 North Eighty-fourth Street.
27	Fsh.	6	18	John Felicione	Tampa, Fla.	104 West Constant Street.
28	Fsh.	2	350	Frank Parsons, Jr.	Cape Charles, Va.	Capeville, Va.
29	Tow.	2	60	Sand Shell & Transportation Co. (Fla.)	do.	1060 Third Street South.
30	Oys.	2	40	Smith Hand	Philadelphia, Pa.	Box 118, Leesburg, N. J.
31	Fsh.	1	15	August Lasanen	Sault Ste. Marie, Mich.	R. F. D. No. 1, Lake Linden, Mich.
32	Tow.	15	61, 120	Inter-Island Steam Navigation Co. (Hawaii)	Honolulu, Hawaii	Fort and Merchant Streets.
33	Tow.	3	35	J. Rich Steers (N. Y.)	New York, N. Y.	17 Battery Place.
34	Fer.	1	624	Railway Equipment & Realty Co. Ltd. (Del.)	San Francisco, Calif.	2129 Grove Street, Oakland, Calif.
35	Pas.	1	75	Frank Linden	New York, N. Y.	563 Eagle Avenue.
36	Pas.	1	6125	E. N. Britton	San Francisco, Calif.	138 Eighteenth Avenue.
37	Pas.	2	32	John H. Van Pelt	Newark, N. J.	Elizabeth, N. J.
38	Pas.	1	25	William Everett Swezey	New York, N. Y.	Brookhaven, N. Y.
39	Cod.	7	60	Otis L. Thompson	Rockland, Me.	Monhegan, Me.
40	Fsh.	2	10	Guat Dobers	Seattle, Wash.	Anacortes, Wash.
41	Tow.	3	75	Murphy McMillan	Mobile, Ala.	Stockton, Ala.
42	Fsh.	2	35	Union Fishermen's Co-Operative Packing Co. (Oreg.)	Astoria, Oreg.	324 Taylor Street.
43	Fsh.	2	30	Ludwig Hansen, Jr.	New York, N. Y.	Roosevelt, N. Y.
44	Frt.	1	20	H. L. Crockett	Cape Charles, Va.	Tangler, Va.
45	Pas.	1	32	Carness M. Dunn	Bridgeport, Conn.	18 Hassake Heights, Riverside, Conn.
46	Oys.	1	20	Fred Dahlberg	do.	48 Monroe Street.
47	Frt.	2	60	A. R. Goodyear	New Orleans, La.	Arabi, La.
48	Fsh.	2	20	Frank Bookmy James	Wrangell, Alaska	Klawack, Alaska.
49	Fsh.	3	15	George H. Jedleka	Grand Haven, Mich.	South Haven, Mich.
50	Fsh.	1	9	Evan S. Clough	Reedville, Va.	Sunny Bank, Va.
51	Tow.	6	100	J. S. Packard Dredging Co. (N. J.)	Providence, R. I.	c/o Trilount Dredging Co., 10 State Street, Boston, Mass.
52	Cod.	5	30	Fred Morgan	Vineyard Haven, Mass.	Edgartown, Mass.
53	Frt.	2	8	Levi Anthony	Rockland, Mo.	Vinohaven, Me.
54	Cod.	7	35	William Lafond	Gloucester, Mass.	56 Middle Street.
55	Tow.	1	135	American Dredging Co. (Calif.)	San Francisco, Calif.	255 California Street.
56	Fsh.	2	18	Matt Lindquist	Grand Haven, Mich.	Ludington, Mich.
57	Fsh.	2	20	C. M. Purkapile	Aberdeen, Wash.	801 West Second Street.
58	Tow.	2	27	E. H. Goodwin	Washington, N. C.	Oriental, N. C.
59	Fsh.	12	75	Etta W. Kahn	Beaufort, N. C.	New Bern, N. C.
60	Tow.	1	75	Empire Construction Co. (Md.)	Baltimore, Md.	31 South Calvert Street.

* Formerly U. S. Navy ga. s. 2869.

† Formerly ga. s. Capt. Dan II.

‡ Formerly ga. s. Carrie A.

§ Formerly British ga. s. Zany.

Motor Vessels

Line No.	Official No.	Signal and radio-call letters	Rig	Name of vessel	Tonnage		Register dimensions			When built	Where built
					Gross	Net	Length	Breadth	Depth		
1	213615		Ga. s.	Elizabeth.....	10	6	38.9	11.4	3.9	1915	Dare, Va.....
2	214767		Ga. s.	Elizabeth.....	13	10	37.0	12.8	3.9	1917	Anacortes, Wash.....
3	215486		Ga. s.	Elizabeth.....	10	9	39.3	10.8	3.3	1917	Atlantic, N. C.....
4	218966		Ga. s.	Elizabeth.....	15	10	48.5	14.1	4.1	1919	Wittman, Md.....
5	220111		Ga. s.	Elizabeth.....	41	28	56.3	15.0	6.8	1920	Tacoma, Wash.....
6	221999		Ga. s.	Elizabeth.....	7	5	38.5	9.4	4.1	1906	Brooklyn, N. Y.....
7	222035		Ga. s.	Elizabeth.....	6	6	33.7	9.7	3.4	1914	Wildwood, N. J.....
8	222923		Ga. s.	Elizabeth.....	10	6	47.5	10.7	2.9	1923	McDaniel, Md.....
9	222909		Ol. s.	Elizabeth.....	42	28	64.0	16.4	6.7		Unknown.....
10	230464		Ga. s.	Elizabeth.....	12	8	35.8	10.6	4.2	1917	Shakan, Alaska.....
11	231491		Ga. s.	Elizabeth.....	9	6	38.4	8.6	3.6		Unknown.....
12	232775		Ol. s.	Elizabeth.....	8	6	32.8	10.4	3.2		Morehead City, N. C.....
13	232939		Ga. s.	Elizabeth.....	12	8	36.5	10.5	3.6	1919	Unknown.....
14	233032		Ol. s.	Elizabeth.....	10	6	38.2	11.5	4.3	1934	Brooklyn, N. Y.....
15	231835		Ga. s.	Elizabeth II.....	14	9	42.2	14.0	4.4	1932	do.....
16	219078		Ol. s.	Elizabeth A.....	34	12	60.0	16.6	7.0	1918	Friendship, Me.....
17	233092		Ga. s.	Elizabeth A.....	13	12	37.7	13.0	4.6	1934	Highlands, N. J.....
18	216650		Ga. s.	Elizabeth B.....	17	11	44.4	10.1	5.2	1908	Wayzata, Minn.....
19	219884		Ga. s.	Elizabeth B.....	9	6	34.0	10.7	4.2	1920	South Portland, Me.....
20	224493		Ga. s.	Elizabeth B.....	13	11	37.7	11.3	4.4	1913	Sandusky, Ohio.....
21	203651		Ga. s.	Elizabeth C.....	16	13	50.0	15.9	5.5	1906	Atlantic City, N. J.....
22	230872		Ol. s.	Elizabeth D.....	17	13	38.5	12.9	4.9	1931	Ketchikan, Alaska.....
23	231257		Ga. s.	Elizabeth D.....	15	6	50.7	12.8	4.3	1927	Susan, Va.....
24	231015		Ga. s.	Elizabeth J.....	8	7	35.5	9.8	3.4	1931	Mahons River Light, Dover, Del.....
25	233330		Ga. s.	Elizabeth K.....	9	8	33.5	9.5	4.1	1918	Croton-on-Hudson, N. Y.....
26	231981		Ol. s.	Elizabeth M.....	14	9	38.0	11.6	5.2	1930	Stapleton, N. Y.....
27	230421		Ga. s.	Elizabeth V.....	12	10	29.7	11.1	3.8	1932	Mayetta, N. J.....
28	222500		Ga. s.	Elizabeth W.....	10	8	35.8	9.8	3.3	1916	Norfolk, Va.....
29	226671		Ga. s.	Elizabeth W.....	7	5	33.6	9.6	3.5	1927	Bowers, Del.....
30	228531		Ol. s.	Elizabeth & James.....	38	26	63.6	16.0	7.4	1929	Kennebunkport, Me.....
31	210991		Ga. s.	Elizabeth Alice.....	14	6	44.0	14.4	3.7	1912	Bagwells Creek, Va.....
32	202189		Ol. s.	Elizabeth Ann.....	16	13	51.0	10.0	4.6	1905	Waverly Mills, S. C.....
33	222509		Ga. s.	Elizabeth Ann.....	77	44	104.3	14.6	7.9	1917	Norfolk, Va.....
34	218277		Ol. s.	Elizabeth Edwards.....	97	26	82.6	21.6	7.3	1919	Greenport, N. Y.....
35	210689		Ga. s.	Elizabeth Wilson.....	24	11	57.7	14.9	3.6	1912	Hunting Creek, Va.....
36	8781		Ga. s.	Elizabeth R. Hoffman.....	30	14	55.5	19.5	4.8	1868	Bridgeton, N. J.....
37	137020		Ga. s.	Elk.....	14	9	50.5	10.1	3.5	1902	Astoria, Ore.....
38	204476		Ga. s.	Elk.....	10	7	43.4	21.0	2.9	1896	Middletown, Conn.....
39	207171		Ga. w.	Elk.....	12	12	50.2	15.4	2.6	1910	Ironton, Ohio.....
40	208253	KLFI	Ol. s.	Elk.....	123	66	102.0	24.7	11.2	1910	Essex, Mass.....
41	209724		Ga. s.	Elk.....	33	27	51.0	14.5	5.6	1912	Seattle, Wash.....
42	210127		Ol. s.	Elk.....	18	10	51.9	11.9	2.7	1912	Cut Off, La.....
43	211650		Ga. s.	Elk.....	14	10	48.3	13.9	3.6	1913	Cedar Bayou, Tex.....
44	216239		Ol. s.	Elk.....	20	13	47.8	12.0	5.2	1918	Crittenden, Va.....
45	218799		Ga. s.	Elk.....	43	31	64.4	14.1	2.8	1914	Fort Madison, Iowa.....
46	223469		Ga. s.	Elk.....	12	10	34.0	11.0	4.8	1920	Bialne, Wash.....
47	222836		Ga. s.	Elk.....	9	7	35.3	11.0	3.4	1923	Fairton, N. J.....
48	224049		Ol. s.	Elk.....	14	9	49.8	13.2	4.9	1919	New York, N. Y.....
49	224068		Ga. s.	Elk.....	9	6	30.7	10.2	2.7	1922	Grand Marais, Mich.....
50	228088		Ga. s.	Elk.....	10	6	35.3	11.8	3.1	1928	Golden Meadow, La.....
51	212296		Ga. s.	Elk II.....	15	14	42.0	13.3	3.7	1915	Anacortes, Wash.....
52	207127		Ga. s.	Elkhorn.....	14	9	40.0	10.7	4.6	1909	Sacramento, Calif.....
53	8676		Ga. s.	Ella.....	55	44	70.7	23.5	5.6	1899	Northport, N. Y.....
54	136159		Ol. s.	Ella.....	62	44	73.0	22.5	5.6	1889	Baltimore, Md.....
55	136231		Ga. s.	Ella.....	9	8	37.2	13.6	3.9	1891	Clear Creek, Tex.....
56	212088		Ga. s.	Ella.....	14	8	44.6	13.2	5.1	1914	Eastport, Me.....
57	221592		Ga. w.	ELLA.....	25	25	56.2	18.0	3.0	1925	Grafton, Ill.....
58	222390		Ga. s.	Ella B.....	15	10	46.0	9.0	2.7	1922	Wolf Creek, Ky.....
59	136970		Ga. s.	Ella C.....	11	10	41.0	14.7	3.0	1902	Patchogue, N. Y.....
60	217505		Ga. s.	Ella K.....	20	6	49.3	14.1	4.1	1918	Ferrin, Va.....
61	210107		Ga. s.	Ella M.....	11	9	28.8	9.4	3.5	1918	Green Bay, Wis.....
62	228293		Ga. s.	Ella M.....	6	5	28.1	10.6	2.8	1929	Tuckerton, N. J.....
63	211780		Ga. s.	Ella R.....	9	7	38.8	10.9	2.1	1913	Atlantic, N. C.....

1 Formerly U. S. Navy ga. s. 751.
 2 Formerly U. S. Navy ga. s. 1943.

3 Formerly st. s. Husted.
 4 Formerly U. S. N. gas S. C. 127.

Line No.	Service	Crew	Horse-power	Name of owner	Home port	Address of owner
1	Fsh.	1	25	G. T. Elliott Co. (Va.)	Newport News, Va.	Hampton, Va.
2	Fsh.	1	20	Copper River Packing Co. (Wash.)	Cordova, Alaska	Colman Bldg. Seattle, Wash.
3	Fsh.	2	15	C. P. Goodwin, Estate of.	Washington, N. C.	c/o Nancy Goodwin, Oriental, N. C.
4	Frt.	2	12	William Beecher	Baltimore, Md.	Grasonville, Md.
5	Fsh.	3	50	Anton Zankich	Seattle, Wash.	710 Eleventh Street, South Bellingham, Wash.
6	Pas.	1	25	Stephen Butto	New York, N. Y.	434 Seventh Street (B), Bellingham, Wash.
7	Fsh.	6	5	C. Capacchione	Philadelphia, Pa.	Wildwood, N. J.
8	Fsh.	1	40	A. N. Faulkner	Baltimore, Md.	Tilghman, Md.
9	Tow.	2	300	Tug Elizabeth (N. Y.)	New York, N. Y.	51 Maiden Lane.
10	Fsh.	4	20	Johnny James	Wrangell, Alaska	
11	Fsh.	1	40	J. F. Murrell	Wilmington, N. C.	R. F. D., Leland, N. C.
12	Fsh.	2	38	Glenn Loveless	St. Augustine, Fla.	81 Lovett Street.
13	Pas.	1	75	D. C. Douglas	Jacksonville, Fla.	Welaka, Fla.
14	Pas.	1	90	Bernard A. Brinks	New York, N. Y.	1479 East Thirty-second Street (B).
15	Pas.	2	65	Charles Haerer	do.	107-18 Ninety-third Street.
16	Cod.	9	70	The Elizabeth A. (Mass.)	Boston, Mass.	Fish Pier, South Boston, Mass.
17	Pas.	1	120	Arthur A. Austermulil	Philadelphia, Pa.	115 East Crosse Avenue, Wildwood Crest, N. J.
18	Frt.	2	40	Minnesota & Ontario Power Co. (Me.)	Duluth, Minn.	International Falls, Minn.
19	Cod.	4	28	Portland Fish Co. (Me.)	Portland, Me.	46 Customhouse Wharf.
20	Frt.	1	50	Schacht Fish Co. (Ohio)	Sandusky, Ohio	Railroad Street.
21	Fab.	8	65	Charles A. Carlson	Philadelphia, Pa.	Wildwood, N. J.
22	Fsh.	1	20	U. S. Davis, Jr.	Ketchikan, Alaska	Box 152.
23	Fsh.	6	35	Stanley C. Pritchett	Newport News, Va.	Moturn, Va.
24	Pas.	1	18	Irvin S. Lynch	Wilmington, Del.	Mahons River Light, Dover, Del.
25	Pas.	1	24	John B. Kappauf	Philadelphia, Pa.	5901 Jackson Street.
26	Pas.	1	60	Joseph Miner	New York, N. Y.	402 Summer Avenue, Newark, N. J.
27	Pas.	3	100	Harvey Taylor	Philadelphia, Pa.	2432 E. Cumberland Street.
28	Fsh.	2	15	Frederick F. Weber	do.	1257 Lafayette Street, Cape May, N. J.
29	Fsh.	1	22	James Slaughter, jr.	Wilmington, Del.	Bowers, Del.
30	Cod.	9	125	Gerry Soares	Gloucester, Mass.	13 Highland Street.
31	Misc.	2	35	H. W. Sharpley	Cape Charles, Va.	Franklin City, Va.
32	Frt.	2	40	J. W. Skinner	Georgetown, S. C.	
33	Pas.	2	100	Louis A. Round, jr.	New London, Conn.	425 Montauk Avenue.
34	Fsh.	24	180	Edwards Bros. & Co. (N. Y.)	New York, N. Y.	East Hampton, N. Y.
35	Tow.	2	35	Joseph H. Reed	do.	277 Avenue T (B)
36	Oys.	6	36	Stas Hoffman	Philadelphia, Pa.	Port Norris, N. J.
37	Frt.	1	40	Chicagog Mining Co. (Wash.)	Juneau, Alaska	Russ Building, Tacoma, Wash.
38	Fsh.	2	b 40	Thomas N. Fenney	New Haven, Conn.	200 Highland Avenue, East Haven, Conn.
39	Tow.	2	15	Clayton Jennings	Louisville, Ky.	Buchanan, Ky.
40	Cod.	25	b 120	Gorton-Pew Fisheries Co. (Mass.)	Gloucester, Mass.	327 Main Street
41	Fsh.	1	45	Edward Mattson	Seattle, Wash.	702 West Holly Street, Bellingham, Wash.
42	Frt.	3	60	John Conaway	New Orleans, La.	131 Sherwood Forest Drive.
43	Frt.	1	28	S. F. Mitchell	Houston, Tex.	1611 Holman Street.
44	Tow.	2	70	Milford Seymour	Baltimore, Md.	St. Michaels, Md.
45	Frt.	3	56	Lulu B. Slyfield	Des Moines, Iowa	McGregor, Iowa.
46	Frt.	1	55	P. H. Shaffner	Seattle, Wash.	Blaine, Wash.
47	Fsh.	2	24	Jesse K. Daro	Philadelphia, Pa.	Bridgeton, N. J.
48	Pas.	2	32	Paul J. Fritsch	Boston, Mass.	28 Isabella Street.
49	Fsh.	3	20	Otto Niemi	Sault Ste. Marie, Mich.	Box 88, Grand Marais, Mich.
50	Fsh.	2	18	Anthony J. Monjure	New Orleans, La.	1123 South Hampart Street.
51	Fsh.	1	20	John Trozell	Seattle, Wash.	505 Fifteenth Street, Bellingham, Wash.
52	Frt.	1	30	Olympian Dredging Co. (Calif.)	San Francisco, Calif.	240 First Street.
53	Frt.	3	40	Cecelia De Wick	New York, N. Y.	Port Jefferson, N. Y.
54	Frt.	2	60	George Broere	do.	Greenport, N. Y.
55	Frt.	1	5	T. H. Hynes, estate of	Galveston, Tex.	c/o W. T. Haynes, Engle, Tex.
56	Frt.	2	20	Holmes Co. (Me.)	Eastport, Me.	Robbinston, Me.
57	Pas.	1	8	Fort (Iage-Kaskaskia Ferry Co. (Ill.)	St. Louis, Mo.	Chester, Ill.
58	Pas.	2	12	Manford Lowe	Evansville, Ind.	Leavenworth, Ind.
59	Frt.	1	12	William T. Collins	New York, N. Y.	Sayville, N. Y.
60	Fsh.	2	36	J. H. King	Newport News, Va.	Savern, Va.
61	Fsh.	3	15	Peter Moe	Milwaukee, Wis.	516 Congress Street, Oconto, Wis.
62	Pas.	1	45	Grover C. Strickland	Philadelphia, Pa.	Leeds Point, N. J.
63	Fsh.	4	16	Frelle Whorton	Washington, N. C.	Whortonsville, N. C.

¹ Formerly schooner Eleanora.
⁶ Formerly U. S. Navy ga. s. 6612.

¹ Formerly ga. s. Nhinmo.

Line No.	Official No.	Signal and radio-call letters	Rig	Name of vessel	Tonnage		Register dimensions			When built	Where built
					Gross	Net	Length	Breadth	Depth		
							Feet	Feet	Feet		
1	232240		Ga. s.	Ella-R.....	10	7	34.0	11.2	4.4	1933	Anglesea, N. J.....
2	207956		Ga. s.	Ella T.....	10	9	36.0	10.2	3.6	1910	Falton, N. J.....
3	232859		Ga. s.	Ella Cinders.....	7	5	24.7	7.8	3.4	1933	Ellison Bay, Wis.....
4	136184		Ga. s.	Ella Covington.....	22	21	57.9	16.6	4.4	1891	Currloman, Va.....
5	136730		Ga. s.	Ella Marie.....	40	40	52.0	18.6	5.0	1899	Wickford, R. I.....
6	230945		Ga. s.	Ella Prudence.....	9	6	38.0	10.0	2.6	1917	Washington, N. C.....
7	135786		Ga. s.	Ella E. Robbins.....	35	23	64.4	18.5	5.4	1884	Solomons Island, Md.....
8	76504		Ga. s.	Ella Louise Powell.....	32	16	58.3	18.4	5.3	1884	Bridgeton, N. J.....
9	203798		Ga. s.	Ellen.....	9	6	36.9	13.0	3.0	1906	Smith Point, Tex.....
10	227114		Ol. s.	Ellen.....	9	8	44.0	12.2	2.9	1872	Cedar Keys, Fla.....
11	232599		Ga. s.	Ellen A.....	7	5	32.0	10.1	4.1	1933	Orleaven, Me.....
12	232290		Ga. s.	Ellenbee.....	12	8	45.9	9.6	5.0		Unknown.....
13	232424		Ga. s.	Ellen D.....	13	10	35.0	11.1	4.2		do.....
14	231211		Ga. s.	Ellen G.....	10	6	35.3	12.3	3.4	1931	Biloxi, Miss.....
15	231935		Ga. s.	Ellen G.....	13	9	33.8	10.5	5.3	1932	Bremerton, Wash.....
16	137033		Ga. s.	Ellen J.....	13	7	42.4	16.0	4.0	1902	Tottenville, N. Y.....
17	228534		Ol. s.	Ellen P.....	17	11	37.9	11.2	3.2	1929	Naubinway, Mich.....
18	200100		Ga. s.	Ellen S.....	33	30	65.2	18.4	4.2	1903	Bridgeport, Conn.....
19	230114		Ga. s.	Ellen T.....	11	6	39.8	12.0	3.3	1930	Westwego, La.....
20	216591		Ga. s.	Ellen W.....	8	6	29.0	9.1	4.3	1918	Seattle, Wash.....
21	230916	KLFJ	Ol. s.	ELLEN BUSHEY.....	282	192	114.5	26.0	10.0	1931	Brooklyn, N. Y.....
22	225302		Ga. s.	Ellen Marie.....	20	14	54.7	13.6	4.8	1926	Susan, Va.....
23	222328		Ga. s.	Ellena.....	10	8	31.8	11.1	5.6	1922	Newport, R. I.....
24	137008		Ga. s.	Ellida.....	14	9	45.1	10.0	4.0	1901	Bayonne, N. J.....
25	225910		Ga. s.	Ellide.....	14	9	37.3	10.4	3.9	1900	Mantowoc, Wis.....
26	229286		Ga. s.	Elle.....	19	13	41.9	12.1	5.7	1929	Eagledale, Wash.....
27	220235		Ol. s.	Ellott.....	42	28	55.5	15.1	6.8	1920	Tacoma, Wash.....
28	212858		Ol. s.	Ellis.....	31	17	60.0	14.8	5.5	1914	Mobile, Ala.....
29	232104		Ga. s.	Ellis May.....	14	10	52.2	12.9	4.1	1928	Susan, Va.....
30	217451		Ga. s.	Ellrington.....	22	18	47.6	13.1	5.8	1918	Seattle, Wash.....
31	216524		Ga. s.	Elly.....	10	7	33.0	9.2	5.4	1918	Eagle Harbor, Wash.....
32	202564		Ga. s.	Elma.....	9	8	28.2	12.3	3.6	1905	Port Republic, N. J.....
33	202813		Ol. s.	Elmar.....	46	31	69.5	13.0	6.2	1909	New York, N. Y.....
34	233144		Ga. s.	Elmar.....	12	5	43.4	12.0	4.4	1917	San Diego, Calif.....
35	223487		Ol. s.	Elmar II.....	49	33	76.1	17.3	7.0	1923	Nyack, N. Y.....
36	228734		Ol. s.	Elmar III.....	80	64	104.3	14.9	8.8	1917	do.....
37	215024		Ga. s.	Elme.....	20	17	43.6	12.3	5.3	1917	Keyport, Wash.....
38	15570		Ol. s.	Elmer.....	30	13	47.2	13.4	6.2	1869	Philadelphia, Pa.....
39	213319		Ga. s.	Elmer.....	30	20	49.8	15.0	6.3	1915	Dockton, Wash.....
40	220942		Ga. s.	Elmer E.....	9	5	39.1	12.0	3.1		Unknown.....
41	224076		Ga. s.	Elmer P.....	9	7	34.0	11.4	2.6	1924	Itouma, La.....
42	212419		Ga. s.	Elmer S.....	20	10	41.8	14.7	6.0	1914	Rockport, Mass.....
43	137074		Ol. s.	Elmer S. Gray.....	121	71	106.5	24.0	11.2	1903	Essex, Mass.....
44	166315		Ol. s.	Elmer S. Dalley.....	149	101	105.2	17.9	9.9	1915	Tonawanda, N. Y.....
45	225432		Ol. s.	ELMER W. JONES.....	277	188	117.2	37.2	9.2	1926	Groton, Conn.....
46	211163		Ga. s.	Elmira.....	14	11	36.0	10.9	3.8	1913	Ketchikan, Alaska.....
47	225434	KLFFK	Ol. s.	ELMIRA.....	166	126	99.0	24.0	10.6	1925	Newport News, Va.....
48	212042		Ga. s.	Elmo.....	21	14	42.3	14.1	5.7	1914	Tacoma, Wash.....
49	214755		Ol. s.	Elmo.....	9	8	31.2	11.2	3.4	1916	Harrison, N. J.....
50	222674	KFFG	Ga. s.	Elmore.....	87	59	69.6	18.5	8.6	1922	Everett, Wash.....
51	232063		Ga. s.	Elna.....	8	7	29.6	9.4	3.7	1928	Glg Harbor, Wash.....
52	210923		Ol. s.	Eloise.....	47	30	67.8	18.1	6.7	1913	Washington, N. C.....
53	220467		Ga. s.	Eloise.....	19	13	58.8	12.3	5.0	1920	West Norfolk, Va.....
54	224690		Un. s.	Eloise.....	14	9	38.5	12.1	4.2	1925	Morehead City, N. C.....
55	231925		Ga. s.	Eloise.....	8	6	30.3	8.6	3.8	1927	Tarpon Springs, Fla.....
56	218854		Ga. s.	Elouise.....	10	8	35.1	9.9	4.7	1920	Seattle, Wash.....
57	226322		Ol. s.	Elouise II.....	14	9	37.2	11.2	5.4	1927	do.....
58	200401		Ga. s.	Elerena.....	14	10	44.0	12.9	3.8	1903	Glenwood, N. Y.....
59	136999		Ga. s.	Elsa.....	11	10	41.5	9.3	4.1	1901	Atticus, N. Y.....
60	230325		Ol. s.	ELIZABETH.....	46	23	59.0	16.0	5.7	1930	Morgan City, La.....
61	231104		Ga. s.	Elselma.....	14	11	40.0	11.2	4.0	1927	Morehead City, N. C.....
62	201097		Ga. s.	Elsie.....	23	13	50.5	13.5	4.8	1904	San Francisco, Calif.....
63	135020		Ga. s.	Elsie.....	24	20	56.4	14.6	4.0	1874	Philadelphia, Pa.....
64	136939		Ga. s.	Elsie.....	8	7	40.3	14.4	3.6	1901	Wittman, Md.....
65	208723		Ga. s.	Elsie.....	22	14	44.0	12.5	5.0	1911	Seattle, Wash.....
66	210047		Ga. s.	Elsie.....	9	6	44.0	9.0	3.0	1912	Franklin, La.....

¹ Formerly schooner Julia A. Newcomb.
² Formerly U. S. Navy subchaser No. 186.

³ Formerly ga. s. ⁴ Laura.
⁵ Helen.

Motor Vessels

Line No.	Service	Crew	Horse-power	Name of owner	Home port	Address of owner
1	Pas.	1	40	Conrad D. Ritter.....	Philadelphia, Pa.....	120 East Andrews Avenue, Wildwood, N. J.
2	Fsh.	2	20	Clarence Beckett.....	do.....	Camden, N. J.
3	Fsh.	3	60	Hilder A. Erickson.....	Millwaukee, Wis.....	Ellison Bay, Wis.
4	Frt.	2	7	Dora Madkins.....	Baltimore, Md.....	1408 Webster Street.
5	Frt.	1	24	Robert S. Hayes (R. I.).....	Newport, R. I.....	311 Thames Street.
6	Tow.	2	36	J. W. Bell.....	Washington, N. C.....	Belhaven, N. C.
7	Frt.	2	60	Mary L. Nowell.....	Annapolis, Md.....	Shady Side, Md.
8	Oys.	5	32	David Robbins, jr.....	Philadelphia, Pa.....	Port Norris, N. J.
9	Pas.	1	24	F. M. Sexson.....	Galveston, Tex.....	4127 Avenue T.
10	Fsh.	2	40	John Stevactis.....	Corpus Christi, Tex.....	Aranzas Pass, Tex.
11	Fsh.	1	40	Peter C. Mitchell.....	Rockland, Me.....	Criehaven, Me.
12	Frt.	1	40	W. H. Rhodes.....	Washington, D. C.....	2755 Macomb Street NW.
13	Msc.	1	60	Oscar Hila.....	New York, N. Y.....	Bay Shore, N. Y.
14	Oys.	3	30	Fred Gore.....	Gulfport, Miss.....	418 Bellman Street, Biloxi, Miss.
15	Pas.	1	50	H. D. Hanson.....	Seattle, Wash.....	Tracyton, Wash.
16	Fsh.	4	25	Frederick F. Lovejoy.....	Bridgeport, Conn.....	East Norwalk, Conn.
17	Fsh.	3	64	Ben C. Perkins.....	Sault Ste. Marie, Mich.....	Gould City, Mich.
18	Oys.	6	b 100	Long Island Oyster Farms (N. Y.).....	New York, N. Y.....	Northport, N. Y.
91	Fsh.	2	30	Ellen Ting.....	New Orleans, La.....	Harvey, La.
20	Fsh.	2	12	A. Johnson.....	Seattle, Wash.....	7321 Thirty-second Avenue, S. W.
21	Frt.	0	240	Diesel Tanker Ellen Bushey (N. Y.).....	New York, N. Y.....	11 West Forty-second Street
22	Fsh.	4	60	A. G. Grinnell.....	Newport News, Va.....	East Point, Va.
23	Fsh.	1	40	Silas C. Hall.....	Newport, R. I.....	Block Island, R. I.
24	Pas.	2	25	Frank S. Dillahaey.....	Philadelphia, Pa.....	428 Bellman Street, Camden, N. J.
25	Fsh.	2	18	John B. Rochefort.....	Sault Ste. Marie, Mich.	Fayette, Mich.
26	Fsh.	2	b 35	E. I. Lavett.....	Seattle, Wash.....	Port Blakely, Wash.
27	Fsh.	8	75	John Vitalich.....	do.....	3002 Belvidere Avenue.
28	Tow.	4	175	W. D. Haden Co. (Tex.).....	Galveston, Tex.....	Haden Building, Twenty- first and Avenue D.
29	Fsh.	2	35	Charles H. Haywood, jr.....	Newport News, Va.....	Motorun, Va.
30	Fsh.	4	30	Shepard Point Packing Co. (Wash.).....	Seward, Alaska.....	Corlova, Alaska.
31	Fsh.	3	20	Henry N. Hastian.....	Seattle, Wash.....	Route 1, Box 237, Olympia, Wash.
32	Oys.	1	12	Alvin O. Robbins.....	Philadelphia, Pa.....	Port Norris, N. J.
33	Pas.	3	80	Frank Stell.....	New York, N. Y.....	1532 Fifty-first Street (B).
34	Pas.	2	b 40	Westgate Sea Products Co. (Calif.).....	San Diego, Calif.....	2412 Belt Street.
35	Pas.	3	100	Chambers Island (Wis.).....	Chicago, Ill.....	72 West Adams Street.
36	Pas.	2	240	Gustav J. Rau.....	New York, N. Y.....	2664 East Twenty-first Street (B).
37	Fsh.	5	20	Alaska Pacific Salmon Corporation (Del.).....	Ketchikan, Alaska.....	326 Richmond Street.
38	Tow.	3	100	Lewis F. Boyer.....	Philadelphia, Pa.....	South Bellingham, Wash.
49	Fsh.	8	40	Pacific American Fisheries (Del.).....	Ketchikan, Alaska.....	Oiga, La.
40	Fsh.	1	16	Marine Gerica.....	New Orleans, La.....	do.
41	Fsh.	2	18	Ernie Picou.....	do.....	Houma, La.
42	Fsh.	2	36	Joseph S. Captiva.....	Provincetown, Mass.....	6 Anthony Street.
43	Cod.	9	90	Gorton Pew Fisheries Co. (Mass.).....	Honchester, Mass.....	327 Main Street.
44	Tow.	3	180	Stewart J. Dalley.....	New York, N. Y.....	15 Moore Street.
45	Pas.	5	300	Brookville & Morristown Transportation Co.....	Ogdensburg, N. Y.....	Morristown, N. Y.
46	Mso.	1	20	Fred Miller.....	Ketchikan, Alaska.....	Box 1554.
47	Frt.	6	b 750	Pennsylvania Railroad Co. (Pa.).....	New York, N. Y.....	Jersey City, N. J.
48	Fsh.	7	25	New England Fish Co. (Me.).....	Boston, Mass.....	44 Boston Fish Pier.
49	Fsh.	1	20	Robert S. Cranmer.....	Philadelphia, Pa.....	Beach Haven, N. J.
50	Tow.	6	110	American Tug Boat Co. (Wash.).....	Seattle, Wash.....	City Dock, Everett, Wash.
51	Fsh.	1	20	Peter Rosvig.....	Ketchikan, Alaska.....	c/o Henry Erwick.
52	Frt.	2	60	Smithfield, Newport News & Norfolk S. S. Co. (Va.).....	Norfolk, Va.....	129 Bush Street.
53	Frt.	2	125	D. A. Winslow.....	do.....	New Commercial Docks.
54	Pas.	2	16	P. B. Smith.....	Beaufort, N. C.....	Swansboro, N. C.
55	Pas.	2	100	H. G. Thompson.....	Tampa, Fla.....	Anele Station, Tarpon Springs, Fla.
56	Fsh.	2	60	Nels Sagen.....	Astoria, Oreg.....	1830 Franklin Avenue.
57	Fsh.	2	30	John Rockom.....	Seattle, Wash.....	1602 Eleventh Street, Ana- cortes, Wash.
58	Oys.	3	35	J. Waldren Bayles.....	New York, N. Y.....	Oyster Bay, Nn Y.
59	Pas.	2	25	Selma Seynor.....	do.....	890 Ferris Avenue.
60	Tow.	2	110	Rosellus J. Terrobonno.....	New Orleans, La.....	Morgan City, La.
61	Fsh.	3	150	Selby Anderson.....	Beaufort, N. C.....	Wilson, N. C.
62	Tow.	2	100	Pacific Coast Aggregates (Calif.).....	San Francisco, Calif.....	Hunter-Dulin Building.
63	Frt.	2	14	Chas. D. Palmer.....	Baltimore, Md.....	Harve de Grace, Md.
64	Oys.	4	20	Charles Butcher.....	Philadelphia, Pa.....	Hetsleville, N. J.
65	Fsh.	5	30	L. T. Peterson.....	Juneau, Alaska.....	Sitka, Alaska.
66	Tow.	1	20	Kyle Lumber Co. (La.).....	New Orleans, La.....	Franklin, La.

* Formerly onl. Claire B. Follette.

* Formerly ol. s. P. R. R. No. 26.

Line No.	Official No.	Signal and radio-call letters	Rig	Name of vessel	Tonnage		Register dimensions			When built	Where built
					Gross	Net	Length	Breadth	Depth		
1	218122		Ga. s.	Elsie.....	8	6	33.5	9.3	4.3	1910	Seattle, Wash.....
2	218554		Ga. s.	Elsie.....	9	6	36.1	11.0	4.2	1915	New York, N. Y.....
3	222894		Ga. s.	Elsie.....	12	10	36.0	12.8	4.1	1922	Unknown.....
4	223145		Ga. s.	Elsie.....	59	52	69.9	20.5	6.6	1923	Port Angeles, Wash.....
5	224147		Ol. s.	Elsie.....	21	7	48.0	14.2	5.8	1924	Thomaston, Me.....
6	225796		Ga. s.	Elsie.....	8	5	37.4	9.2	4.0	1924	Unknown.....
7	232428		Ga. s.	Elsie.....	7	5	26.6	0.9	3.6	1918	Bellingham, Wash.....
8	227547		Ga. s.	Elsie II.....	9	7	33.2	11.5	3.5	1928	Camden, N. J.....
9	230529		Ga. s.	Elsie II.....	14	9	38.5	14.0	3.6	1931	Lindenhurst, N. Y.....
10	224739		Ga. s.	Elsie III.....	13	9	41.6	11.2	4.2	1917	City Island, N. Y.....
11	227191		Ga. s.	Elsie III.....	9	7	32.4	9.5	4.5	1928	Seattle, Wash.....
12	224346		Ol. s.	Elsie A.....	21	10	47.5	12.5	5.6	1922	Oakland, Calif.....
13	213946		Ga. s.	Elsie B.....	10	8	29.0	9.0	3.6	1916	Michigan City, Ind.....
14	232730		Ga. w.	Elsie C.....	39	36	65.0	14.0	3.2	1922	Unknown.....
15	224733		Ga. s.	Elsie C. II.....	12	8	41.5	10.3	4.0	1925	Oig Harbor, Wash.....
16	222348		Ga. s.	Elsie E. II.....	7	5	32.6	9.2	3.7	1918	Fuget Sound, Wash.....
17	136875		Ga. s.	Elsie K.....	12	9	42.0	14.0	4.5	1901	South Norwalk, Conn.....
18	227097		Ol. s.	Elsie K.....	26	11	61.2	15.9	4.4	1927	Susan, Va.....
19	232334		Ga. s.	Elsie K. II.....	13	11	39.5	14.1	3.1	1933	Howard Beach, N. Y.....
20	224333		Ga. s.	Elsie M.....	15	9	45.0	11.2	5.4	1916	Thomaston, Me.....
21	230614		Ga. s.	Elsie M.....	9	5	35.0	9.6	3.8	1929	Morehead City, N. C.....
22	205528		Ga. s.	Elsie N.....	13	10	36.2	15.0	4.7	1908	New Haven, Conn.....
23	220796		Ga. s.	Elsie Z.....	12	8	35.2	14.4	3.9	1920	New York, N. Y.....
24	222566		Ga. s.	Elsie & Virginia.....	28	19	55.7	15.3	5.3	1922	Amburg, Va.....
25	226242		Ga. s.	Elsie Howard.....	29	20	58.5	16.3	5.9	1926	Rockport, Mass.....
26	213839		Ga. s.	Elsie Louise.....	17	11	50.0	14.6	3.6	1914	Irrington, Va.....
27	201792		Ga. s.	Elsie A.....	8	7	31.5	12.0	4.5	1905	Atlantic City, N. J.....
28	207848		Ga. s.	Elsie May.....	6	6	35.8	12.6	3.0	1910	Ortolo, Md.....
29	210067		Ga. s.	Elsinore.....	35	23	55.6	16.2	6.4	1912	Dockton, Wash.....
30	213325		Ga. s.	Elston F.....	7	5	32.0	9.6	4.8	1915	Vinshaven, Me.....
31	228660		Ga. s.	Eltoe.....	13	8	37.8	11.5	2.7	1928	Chauvin, La.....
32	221799		Ga. s.	Elva.....	8	6	35.8	10.5	3.6	1915	Sea Isle City, N. J.....
33	226897		Ol. s.	Elva.....	27	11	58.2	14.7	6.8	1927	Thomaston, Me.....
34	222481		Ga. s.	Elva C.....	16	9	48.8	13.5	3.7	1922	Westland, Va.....
35	225180		Ol. s.	Elva and Estelle.....	41	19	66.0	17.1	7.3	1925	Rockport, Mass.....
36	135071		Ga. s.	Elvina English.....	28	11	57.2	18.5	4.7	1923	Bridgeton, N. J.....
37	135872		Ga. s.	Elvina E. Schoch.....	24	11	51.6	18.0	6.0	1886	Port Norris, N. J.....
38	212018		Ga. s.	Elvira II.....	8	7	33.0	9.0	4.2	1912	Boston, Mass.....
39	229237		Ol. s.	Elvira Gaspar.....	104	71	87.9	21.6	10.8	1929	Essex, Mass.....
40	207735		Ga. s.	Elvire.....	13	11	41.0	11.0	5.2	1910	Sharptown, Md.....
41	228911		Ga. s.	Elwha.....	42	35	55.4	15.2	6.8	1929	Port Blakely, Wash.....
42	228101		Ol. s.	Elwood F.....	19	6	48.5	15.2	4.0	1924	Biloxi, Miss.....
43	216316		Ga. s.	Emancipator.....	39	31	55.9	15.4	7.0	1918	Oig Harbor, Wash.....
44	232896		Ol. s.	Emanuel V. II.....	15	6	39.0	13.2	4.7	1930	Fernandina, Fla.....
45	228640		Ga. s.	Emblem.....	33	22	49.8	15.3	7.0	1929	Oig Harbor, Wash.....
46	229401		Ga. s.	Emblem.....	10	7	36.4	9.9	4.0	1925	Wrangell, Alaska.....
47	217995		Ol. s.	Emblem II.....	9	6	34.6	9.3	4.6	1919	Seattle, Wash.....
48	213287		Ga. s.	Emden.....	10	9	27.4	9.8	3.7	1915	Green Bay, Wis.....
49	224789		Ga. s.	Emden.....	7	6	28.8	8.9	3.6	1913	Charlevoix, Mich.....
50	216690		Ga. s.	Emerald.....	8	7	27.6	10.6	3.3	1913	Wrangell, Alaska.....
51	227653		Ga. s.	Emerald.....	10	7	34.7	10.3	4.8	1928	Seattle, Wash.....
52	229281		Ga. s.	Emerald.....	13	10	38.2	12.5	4.8	1924	Fernandina, Fla.....
53	228201		Ga. s.	Emergency.....	9	6	37.8	9.1	4.4	1924	Unknown.....
54	201401		Ga. s.	Emall.....	9	6	42.3	9.2	2.9	1904	Franklin City, Va.....
55	230770		Ol. s.	Emall.....	33	62.1	16.0	7.7	1926	Tacoma, Wash.....	
56	229495		Ol. s.	Emall A. Weber.....	14	9	42.0	13.2	5.6	1930	Mantowoc, Wis.....
57	212696		Ga. s.	Emilla D.....	20	10	43.7	14.8	5.5	1914	Rockport, Mass.....
58	217891		Ga. s.	Emilla R.....	16	11	43.0	13.3	5.5	1919	Newburyport, Mass.....
59	219366		Ga. s.	Emilie Z.....	13	11	40.2	14.2	4.2	1916	Camden, N. J.....
60	8438		Ga. s.	Emilie Belle.....	27	25	51.8	18.4	4.6	1868	Patehogue, N. Y.....
61	136878		Ga. s.	Emilly.....	8	6	30.4	12.5	3.6	1901	Rowayton, Conn.....
62	137073		Ga. s.	Emilly.....	15	9	42.9	12.5	3.1	1903	St. Petersburg, Fla.....

¹ Formerly U. S. Navy Launch O. 861.

² Formerly U. S. Navy ga. s. P. N. F. No. 23.

³ Formerly ga. s. Carmen.

⁴ Formerly ol. s. Natalie S.

Line No.	Service	Crew	Horsepower	Name of owner	Home port	Address of owner
1	Fsh.	1	12	Otto Reimer.....	Seattle, Wash.....	1292 Westlake Avenue.
2	Pas.	1	24	Herbert G. Williams.....	New York, N. Y.....	South Ozone Park, N. Y.
3	Fsh.	3	40	Edward Schnabel.....	do.....	827 Cortland Avenue.
4	Frt.	3	50	N. A. Sundberg.....	Port Angeles, Wash.....	
5	Fsh.	15	40	Carlos H. Davis.....	Rockland, Me.....	Port Clyde, Me.
6	Msc.	1	22	Bethlehem Shipbuilding Corporation (N. J.).....	Baltimore, Md.....	Key Highway and Cross Street.
7	Fsh.	1	18	Carl Edwards.....	Ketchikan, Alaska.....	
8	Pas.	1	50	Selah S. Shinn.....	Philadelphia, Pa.....	535 Erie Street, Camden, N. J.
9	Pas.	1	6.40	Harry Swenson.....	New York, N. Y.....	Lindenhurst, N. Y.
10	Pas.	1	70	William Meyran.....	do.....	218 Husson Avenue.
11	Fsh.	1	50	Al Johnson.....	Ketchikan, Alaska.....	c/o Gas screw Elsie III.
12	Fsh.	1	6.5	A. T. Andersson.....	San Francisco, Calif.....	214 Jackson Street.
13	Msc.	2	50	Martin Oliver.....	Chicago, Ill.....	2623 West North Avenue.
14	Tow.	2	32	P. H. Clark.....	Cincinnati, Ohio.....	1029 Sloc Street.
15	Pas.	1	18	Elsie Mary Kate Claussen.....	Tacoma, Wash.....	Clg Harbor, Wash.
16	Pas.	1	10	Charles Erpen, Estate of.....	New York, N. Y.....	4316 South One Hundred and Sixtieth Street, Flushing, L. I., N. Y.
17	Pas.	1	35	Charles B. Vogt, jr.....	do.....	149 Forty-fifth Avenue, Flushing, L. I., N. Y.
18	Fsh.	3	60	C. E. Crockett.....	Newport News, Va.....	Seaford, Va.
19	Pas.	2	40	William Hessemmer.....	New York, N. Y.....	9311 Glenwood Road (B).
20	Frt.	2	36	Gulf Refining Co. (Tex.).....	Rockland, Me.....	68 Park Street.
21	Fsh.	3	35	Ernest Nelson.....	Beaufort, N. C.....	Atlantic, N. C.
22	Frt.	1	50	James J. Lawler.....	Hartford, Conn.....	82 Rocky Hill Avenue, New Britain, Conn.
23	Pas.	2	45	Charles Kueen, jr.....	New York, N. Y.....	87 Seventy-fifth Street, Woodhaven, L. I., N. Y.
24	Oys.	2	36	John Tawes Tyler.....	Crisfield, Md.....	Ewell, Md.
25	Frt.	2	60	Leno P. Dufra.....	Provincetown, Mass.....	79 Commercial Street.
26	Frt.	1	35	Morattico Packing Co. (Va.).....	Reedville, Va.....	Morattico, Va.
27	Pas.	1	25	Flora M. Downs.....	Philadelphia, Pa.....	Ocean City, N. J.
28	Oys.	3	23	J. T. Fields.....	Crisfield, Md.....	Salisbury, Md., Route 1.
29	Tow.	2	50	J. P. Brisbols.....	Ketchikan, Alaska.....	
30	Frt.	2	15	Herman F. Cooper.....	Rockland, Me.....	Vinalhaven, Me.
31	Fsh.	1	30	Eugene Laperouse.....	New Orleans, La.....	Iiuna, La.
32	Fsh.	6	42	Antonino Curatolo.....	Philadelphia, Pa.....	113 Forty-second Street, Sea Isle City, N. J.
33	Fsh.	7	45	John P. Kelley.....	Bath, Me.....	Boothbay Harbor, Me.
34	Fsh.	2	30	L. A. Abbott.....	Reedville, Va.....	Westland, Va.
35	Cod.	8	60	Joseph Mello.....	Gloucester, Mass.....	29 Chestnut Street.
36	Oys.	6	25	George B. Hand.....	Philadelphia, Pa.....	Port Norris, N. J.
37	Oys.	6	25	Arley B. Magee, jr.....	Wilmington, Del.....	Parks Building, Dover, Del.
38	Pas.	1	18	A. D. Perry.....	Boston, Mass.....	46 Fort Norfolk Street, Neponset, Mass.
39	Cod.	11	200	Joaquin Gasper.....	Gloucester, Mass.....	35 Mount Vernon Street.
40	Pas.	1	100	Dennis Donovan.....	Perth Amboy, N. J.....	314 Front Street.
41	Tow.	1	175	Washington Pulp & Paper Corporation (Va.).....	Seattle, Wash.....	White Building.
42	Fsh.	4	24	Mavar Fish & Oyster Co. (La.).....	Gulfport, Miss.....	East Beach and Maple Streets, Biloxi, Miss.
43	Fsh.	8	50	John J. Ruzich.....	Tacoma, Wash.....	Aberdeen, Wash.
44	Fsh.	2	36	John Versaggi.....	St. Augustine, Fla.....	73 Valencia Street.
45	Fsh.	8	60	Pete Martinkovich.....	Tacoma, Wash.....	3725 North Twenty-fourth Street.
46	Fsh.	1	6.30	T. J. McBride.....	Wrangell, Alaska.....	
47	Fsh.	1	30	Louis A. Larsen.....	Seattle, Wash.....	1738 Market Street.
48	Fsh.	3	6.36	William Wilson.....	Milwaukee, Wis.....	Pensaukee, Wis.
49	Msc.	2	12	Bernard A. Klatt.....	do.....	5425 West Lake Drive.
50	Msc.	2	14	Alice C. Wilde.....	Juneau, Alaska.....	Entrance Island, Hobart Bay via Juneau, Alaska.
51	Fsh.	3	45	Hans Walderhaug.....	Petersburg, Alaska.....	
52	Fsh.	2	40	Louis Fiedler.....	New York, N. Y.....	Greenport, N. Y.
53	Fsh.	1	94	William Marschner.....	do.....	470 East One hundred and forty-sixth Street.
54	Tow.	2	24	W. H. Lang.....	Cape Charles, Va.....	Accomac, Va.
55	Fsh.	2	90	Nick Mardesch.....	Bellingham, Wash.....	817 Twelfth Street.
56	Tow.	2	100	McMullen and Pitz Construction Co. (Wis.).....	Milwaukee, Wis.....	Mantowoc, Wis.
57	Fsh.	5	24	Richard Cramp.....	Newport, R. I.....	3 Ditley Street.
58	Frt.	4	75	Jack B. Rivers.....	Provincetown, Mass.....	
59	Pas.	5	25	Harry Lekander.....	Philadelphia, Pa.....	225 Pittney Avenue, Atlantic City, N. J.
60	Frt.	2	16	Thurman L. Gray.....	Belfast, Me.....	Brooksville, Me.
61	Frt.	1	20	Bertha L. Geib.....	Bridgeport, Conn.....	East Norwalk, Conn.
62	Frt.	2	32	Seaboard Oil Co. (Ohio).....	Tampa, Fla.....	1040 Central Avenue, St. Petersburg, Fla.

¹ Formerly ga. y. Mingarell.
⁶ Formerly British brg. Eall.

⁷ Formerly ga. s. Billy Bowen.

Line No.	Official No.	Signal and radio-call letters	Rig	Name of vessel	Tonnage		Register dimensions			When built	Where built
					Gross	Net	Length	Breadth	Depth		
1	204370		Ga. s.	Emly	11	7	47.0	10.2	3.2	1907	St. Michael, Alaska
2	207705		Ga. s.	Emly	9	7	32.0	10.0	4.6	1910	Somers Point, N. J.
3	213628		Ga. s.	Emly	7	6	37.8	10.7	2.6	1916	New Haven, Conn.
4	215595		Ol. s.	Emly	19	13	44.4	14.0	5.4	1917	Portland, Me.
5	222826		Ol. s.	Emly	49	24	60.2	20.0	6.2	1923	Pocomoke City, Md.
6	219364		Ga. s.	Emly A.	9	7	35.4	11.2	2.8	1914	Honma, La.
7	225032		Ol. s.	Emly H.	52	13	72.0	18.5	7.4	1925	Friendship, Me.
8	212309		Ga. s.	Emly R.	9	6	32.1	9.0	4.1	1914	Seattle, Wash.
9	206714		Ga. s.	Emly V.	15	12	44.5	15.8	4.3	1911	Atlantic City, N. J.
10	135682		Ol. s.	Emly Mansfield	54	43	76.0	20.0	6.8	1883	New Haven, Conn.
11	215514		Ol. s.	Emly Margarete	66	49	59.6	21.3	7.4	1917	Coinjock, N. C.
12	135431		Ol. s.	Emila	111	89	84.0	23.6	5.9	1880	Athens, N. Y.
13	136030		Ga. s.	Emma	8	6	35.5	13.5	3.4	1889	Dividing Creek, N. J.
14	206464		Ol. s.	Emma	20	14	56.4	11.1	4.7	1908	Bohemia, Fla.
15	206632		Ga. s.	Emma	17	12	41.7	14.0	4.8	1911	Bayou La Batre, La.
16	212062		Ga. s.	Emma	23	18	42.3	13.4	5.4	1914	Seattle, Wash.
17	216206		Ga. w.	Emma	24	15	52.2	26.0	3.0	1918	Oswego, Mont.
18	221704		Ga. s.	Emma	7	6	32.6	10.2	4.0	1921	Katalla, Alaska
19	221798		Ga. s.	Emma	8	6	37.0	10.5	3.0	1915	Sea Isle City, N. J.
20	221871		Ga. s.	Emma	10	9	37.2	10.6	4.2	1910	do.
21	222268		Ga. s.	Emma	11	7	34.4	10.5	4.4	1922	Astoria, N. Y.
22	225858		Ga. s.	Emma	23	15	43.5	13.5	5.5	1917	Elizabeth, N. J.
23	227434		Ol. s.	Emma	15	10	37.1	11.3	5.6	1928	Tacoma, Wash.
24	232451		Ga. s.	Emma	8	6	30.2	9.2	4.0	1914	do.
25	136598		Ga. s.	Emma B.	8	6	30.4	11.6	4.2	1897	Atlantic City, N. J.
26	213650		Ga. s.	Emma B.	8	6	43.1	10.7	3.6	1915	Rumley, Md.
27	220049		Ol. s.	Emma B.	10	7	41.0	10.2	2.7	1914	Rogers, Mich.
28	220873		Ga. s.	Emma B.	10	8	36.3	10.1	3.8	1931	Seattle, Wash.
29	224436		Ga. s.	Emma C.	14	10	41.3	10.2	4.4	1923	Reading, Pa.
30	227953		Ga. s.	Emma C.	12	8	36.0	12.0	4.4	1928	Tombstone Bay, Alaska.
31	231961		Ga. s.	Emma C.	9	6	32.4	9.8	4.6	1929	Tarpon Springs, Fla.
32	221582		Ga. s.	Emma D.	8	6	32.9	9.0	3.7	1921	Everett, Wash.
33	136569		Ga. s.	Emma E.	5	5	29.2	11.4	3.5	1896	Bridgeport, Conn.
34	206585		Ga. s.	Emma E.	11	7	33.1	10.0	4.0	1911	Traverse City, Mich.
35	219218		Ga. s.	Emma H. IV.	9	6	34.7	10.5	3.6	1919	Tilghman, Md.
36	186638		Ga. s.	Emma L.	9	8	31.9	13.6	3.8	1897	Patchogue, N. Y.
37	222928		Ga. s.	Emma R.	34	31	59.2	17.0	5.3	1923	Dorchester, N. J.
38	206966		Ga. s.	Emma T.	8	5	42.0	11.0	3.0	1909	Morgan City, La.
39	227164		Ga. s.	Emma T.	29	18	61.0	12.2	2.5	1927	Madison, Ind.
40	225615		Ga. s.	Emma V.	7	5	28.6	12.4	3.5	1926	Tuckerton, N. J.
41	136515		Ga. s.	Emma W.	19	18	44.0	15.0	4.0	1895	Berkley, Va.
42	227920		Ol. s.	Emma R. S.	148	85	89.1	23.0	9.4	1928	San Diego, Calif.
43	225419	WGDR	Ga. s.	Emma & Ruth	64	28	77.9	23.8	6.8	1926	Dorchester, N. J.
44	210051		Ga. s.	Emma Dick	8	5	30.6	8.7	3.4	1912	Tacoma, Wash.
45	8509		Ga. s.	Emma Frances	14	9	55.3	14.7	2.9	1869	Norwalk, Conn.
46	136256		Ga. s.	Emma Harvey	11	11	37.0	14.0	3.5	1891	Back Bay, Miss.
47	115984		Ga. s.	Emma Jane	14	6	40.0	16.0	4.3	1884	Leesburg, N. J.
48	211017		Ga. s.	Emma Jean	20	14	40.1	12.5	4.8	1913	Seattle, Wash.
49	136650		Ga. s.	Emma Louise	7	5	38.1	12.2	3.3	1897	Morgan City, La.
50	231196		Ga. s.	Emma Louise	9	6	37.0	10.0	3.2	1931	Morehead City, N. C.
51	228280		Ol. s.	Emma Marie	43	21	67.5	16.8	8.0	1929	Damariscotta, Me.
52	224132		Ga. s.	Emma May	12	8	32.8	11.4	3.8	1923	Anchorage, Alaska
53	90527		Ga. s.	Emma Peterson	33	17	60.9	16.6	4.9	1873	Bridgeton, N. J.
54	7971		Ga. s.	Emma C. Berry	15	12	39.2	14.6	5.7	1866	Nonak, Conn.
55	216885		Ga. s.	Emma C. Brown	20	14	48.4	11.2	6.6	1918	Brooklyn, N. Y.
56	204859		Ga. s.	Emma F. Kaite	20	13	58.4	13.0	3.8	1907	Sallsbury, Md.
57	227307		Ga. s.	Emma F. Parker	19	13	38.0	14.6	5.1	1928	do.
58	202857		Ga. s.	Emma H. Hinson	33	14	61.1	20.5	5.5	1906	Greenwich, N. J.
59	136807		Ga. s.	Emma L. Sack	6	6	28.5	12.1	2.8	1900	Ocean City, N. J.
60	231606		Ga. s.	Emma	13	11	37.8	12.5	4.8	1932	Patchogue, N. Y.
61	228425		Ga. s.	Emmerson	17	11	37.4	10.5	5.9	1929	Seattle, Wash.
62	205469		Ga. s.	Emmons	14	9	46.0	12.0	4.1	1907	Tilghman Island, Md.
63	206371		Ga. s.	Emmy	13	8	42.3	13.6	3.6	1909	Liverpool, Tex.

¹ Formerly ga. s. ^a Al Baltz.
^b Chasvilo.

¹ Formerly ^a slip. Sarah C. Lee.
^b sch. Adella Sharp.

Line No.	Service	Crew	Horsepower	Name of owner	Home port	Address of owner
1	Frt.	3	8	Fred P. Jorgensen.....	Nome, Alaska.....	Kwiguk, Alaska.
2	Fsh.	1	12	Mario Landi.....	Philadelphia, Pa.....	701 South Randolph Street.
3	Msc.	1	12	Harkless Matteson.....	Providence, R. I.....	Oakland Beach, R. I.
4	Tow.	1	30	Spardo Contracting Co. (N. Y.).....	New York, N. Y.....	One hundred and sixty-ninth Street and Harlem River.
5	Frt.	2	45	Mallory S. Stant.....	Cape Charles, Va.....	Sanford, Va.
6	Oys.	2	6	Marten F. Haven.....	New Orleans, La.....	Violet, La.
7	Fsh.	4	135	Robert A. Sanchez.....	Newport, R. I.....	129 Spring Street.
8	Fsh.	1	7	Harry Johnson.....	Ketchikan, Alaska.....	Hidden Inlet, Alaska.
9	Pas.	1	25	George R. Van Sant.....	Philadelphia, Pa.....	Atlantic City, N. J.
10	Oys.	5	120	F. Mansfield & Sons Co. (Conn.).....	New Haven, Conn.....	610 Quinpiac Avenue.
11	Frt.	2	60	J. T. Evans.....	Norfolk, Va.....	3606 Colley Avenue.
12	Frt.	0	230	Casco Bay Lines (Me.).....	Portland, Me.....	Customhouse Wharf.
13	Oys.	1	10	Herman Eisenman.....	Bridgeport, Conn.....	29 De Forest Avenue.
14	Tow.	2	75	Wels, Patterson Lumber Co. (La.).....	Pensacola, Fla.....	Box 1618.
15	Fsh.	4	30	Charles Bates.....	Mobile, Ala.....	Bayou La Batre, Ala.
16	Fsh.	2	40	Wrangell Packing Corporation (Alaska).....	Wrangell, Alaska.....	
17	Msc.	2	48	W. H. Holderman.....	Great Falls, Mont.....	Oswego, Mont.
18	Msc.	1	16	Dorothy Stewart.....	Juneau, Alaska.....	Coriolva, Alaska.
19	Fsh.	6	42	Domenico Vultaggio.....	New York, N. Y.....	27 Cleveland Place.
20	Fsh.	0	20	Union Fishing, Freezing & Cold Storage Co. (N. J.).....	Philadelphia, Pa.....	Sea Isle City, N. J.
21	Pas.	2	24	John R. Lindberg.....	New York, N. Y.....	Ninety-fourth Street and Twenty-fourth Avenue, North Beach, N. Y.
22	Pas.	3	130	Jacob J. Ziegler.....	Perth Amboy, N. J.....	105 Burnet Street, New Brunswick, N. J.
23	Fsh.	3	30	Tom Nees.....	Tacoma, Wash.....	807 South Sheridan Avenue.
24	Fsh.	1	12	John Wluther.....	Juneau, Alaska.....	Box 2343.
25	Pas.	2	12	Delwyn P. Crowley.....	Philadelphia, Pa.....	Tuckerton, N. J.
26	Frt.	2	22	Warren P. Courtney.....	Reedville, Va.....	Mundy Point, Va.
27	Fsh.	3	24	Edward Betz Matthews.....	Port Huron, Mich.....	Oscoda, Mich.
28	Fsh.	1	16	Oscar E. Northquist.....	Seattle, Wash.....	206 Thirtieth Avenue.
29	Pas.	2	130	Dennis A. Daly.....	Philadelphia, Pa.....	Union and Ogden Streets.
30	Fsh.	3	16	Nakat Packing Corporation (N. Y.).....	Ketchikan, Alaska.....	Dexter Horton Building, Seattle, Wash.
31	Pas.	1	40	M. P. Johnson.....	Tampa, Fla.....	General Delivery, Tarpon Springs, Fla.
32	Fsh.	2	12	J. L. Moore.....	Seattle, Wash.....	Stanwood, Wash.
33	Pas.	1	20	Frank Hartnagel.....	New York, N. Y.....	607 East One hundred and forty-fifth Street.
34	Fsh.	2	26	Charles W. Linklater.....	Grand Haven, Mich.....	305 Burns Street, Charlevoix, Mich.
35	Pas.	1	12	Emma P. Hartman.....	Baltimore, Md.....	1627 Alliceanna Street.
36	Oys.	1	20	Eugene H. Hoyt.....	Bridgeport, Conn.....	234 De Forest Avenue.
37	Pas.	3	90	Theodore Rledel.....	Philadelphia, Pa.....	6907 Philadelphia Avenue, Wildwood, N. J.
38	Msc.	1	12	Alonza Lee.....	New Orleans, La.....	Morgan City, La.
39	Tow.	2	25	Mitchell Taylor.....	Evansville, Ind.....	Madison, Ind.
40	Pas.	1	20	W. Harry Seaman.....	Philadelphia, Pa.....	West Creek, N. J.
41	Frt.	1	32	B. L. Coggins.....	Norfolk, Va.....	Box 121, Suffolk, Va.
42	Fsh.	8	400	Guy H. Silva.....	San Diego, Calif.....	1003 West Brooks Street.
43	Oys.	10	60	Mrs. Elsie M. Jefferies.....	Philadelphia, Pa.....	Port Norris, N. J.
44	Fsh.	2	14	A. P. Cole.....	Juneau, Alaska.....	Kake, Alaska.
45	Fsh.	1	15	Laurence H. Malloy.....	New York, N. Y.....	Greenport, N. Y.
46	Frt.	2	12	W. B. Bengston.....	Pensacola, Fla.....	Milton, Fla.
47	Oys.	5	20	Warren C. Mount.....	Philadelphia, Pa.....	Port Norris, N. J.
48	Fsh.	1	30	New England Fish Co. (Me.).....	Boston, Mass.....	44 Boston Fish Pier.
49	Tow.	2	21	D. C. Walsh Co. (La.).....	New Orleans, La.....	Morgan City, La.
50	Fsh.	5	62	W. H. Jones, Jr.....	Beaufort, N. C.....	Vandemere, N. C.
51	Fsh.	8	60	Schooner Emma Marie (Mass.).....	New York, N. Y.....	16 Fulton Street.
52	Msc.	1	22	W. F. Deaner.....	Seward, Alaska.....	Anchorage, Alaska.
53	Oys.	5	24	William B. Peterson.....	Philadelphia, Pa.....	Port Norris, N. J.
54	Frt.	2	12	George O. Beal.....	Jonesport, Me.....	
55	Tow.	2	90	Elsa Bergmann.....	New York, N. Y.....	225 Broadway.
56	Pas.	1	40	George S. Kane.....	Washington, D. C.....	945 Virginia Avenue SW.
57	Fsh.	2	24	Emma F. Parker.....	Crisfield, Md.....	625 Main Street, Salisbury, Md.
58	Oys.	6	50	Arthur Hinson.....	Philadelphia, Pa.....	Mauricetown, N. J.
59	Frt.	1	12	Curtis Lashley.....	do.....	Cape May Court House, N. J.
60	Pas.	1	60	George W. Conrad.....	New York, N. Y.....	131 South Broadway, Lindenhurst, L. I., N. Y.
61	Fsh.	2	20	F. R. Deveau.....	Seward, Alaska.....	819 Thirtieth Avenue, South Seattle, Wash.
62	Frt.	2	18	Carl Schmidt.....	New York, N. Y.....	25 South Street.
63	Fsh.	1	25	O. A. Anderson.....	Galveston, Tex.....	Pier 20.

* Formerly schooner Mary W. Mears.
 † Formerly ga. s. James Denson.

* Formerly ga sch. Emma F. Newcomb.
 † Formerly ga. s. Mildred K. Thompson.

Line No.	Official No.	Signal and radio-call letters	Rlg	Name of vessel	Tonnage		Register dimensions			When built	Where built
					Gross	Net	Length	Breadth	Depth		
1	225243		Ga. s.	Emperor	31	26	57.0	14.4	4.5	1925	Elizabeth City, N. C.
2	207191		Ga. s.	Empire	15	10	48.7	13.0	5.3	1909	Stockton, Calif.
3	208310		Ol. s.	Empire	15	10	50.3	13.8	6.1	1911	Empire, Ore.
4	213733		Ol. s.	Empire	42	28	60.6	17.5	0.7	1915	Machiasport, Me.
5	214776		Ga. s.	Empire	10	7	38.0	11.5	4.2	1914	Great Kills, N. Y.
6	230699		Ol. s.	Empire	53	36	66.3	16.0	6.0	1931	Kingston, N. Y.
7	228732	WTDT	Ol. s.	EMPIRE STATE	1,692	1,355	244.5	43.5	14.7	1929	Ogdensburg, N. Y.
8	229432		Ol. s.	Empire State	11	7	37.5	11.2	4.9	1930	Manitowoc, Wis.
9	136384		Ga. s.	Empress	14	13	43.0	16.0	3.9	1893	Trespalacios, Tex.
10	202834		Ga. p.	Empress	39	26	77.5	18.4	2.7	1906	Terminal Island, Calif.
11	200679		Ga. s.	Empress	64	37	76.9	17.6	7.6	1912	Eliza Island, Wash.
12	208993		Ga. s.	Empress	6	5	33.5	9.0	2.7	1911	Wit, N. C.
13	225457		Ol. s.	Empress	46	31	60.2	16.2	7.4	1928	Olg Harbor, Wash.
14	232216		Ga. s.	Empress Ann.	14	11	41.6	13.6	4.4	1933	Freeport, N. Y.
15	229918		Ga. s.	Endeavor	21	16	44.1	14.0	5.6	1930	Amesbury, Mass.
16	206491		Ga. s.	Energy	12	8	40.0	9.9	4.4	1909	Mount Vernon, Wash.
17	231902		Ga. w.	Engineer II.	12	8	40.0	10.5	3.6	1923	North Tonawanda, N. Y.
18	200704		Ga. s.	Enos	23	15	41.0	13.3	5.8	1912	Foulso, Wash.
19	227463		Ol. s.	Ensee	36	58	66.9	18.2	7.2	1928	Seattle, Wash.
20	232162		Ga. s.	Ensign	9	6	32.8	10.1	3.4		Key West, Fla.
21	206989		Ga. s.	Ensign	14	9	43.4	9.0	4.0	1907	Grand Haven, Mich.
22	136217		Ga. s.	Enterprise	22	9	48.5	19.0	4.0	1891	Freeport, N. Y.
23	200835		Ol. s.	Enterprise	38	14	61.2	14.5	6.6	1904	Fall River, Mass.
24	204976		Ga. s.	Enterprise	10	5	47.7	11.3	2.8	1908	New Orleans, La.
25	205399		Ol. s.	Enterprise	13	11	45.2	11.5	4.8	1908	Empire, Ore.
26	215301		Ga. s.	Enterprise	11	7	30.8	10.5	3.6	1917	Juneau, Alaska.
27	218421		Ga. s.	Enterprise	10	8	32.7	9.6	5.1	1919	Seattle, Wash.
28	219762		Ga. s.	Enterprise	11	8	37.2	10.7	5.2	1920	do.
29	230031		Ga. s.	Enterprise	10	7	34.8	11.0	4.1	1920	Bay Center, Wash.
30	225980		Ga. s.	Envoy	14	10	43.0	12.0	4.7	1926	Chicago, Ill.
31	110927		Ga. s.	Evols	7	5	30.8	12.8	4.2	1890	Brooklyn, N. Y.
32	135091	KDWI	Ga. s.	Equator	76	51	81.5	22.0	8.0	1888	Benicia, Calif.
33	222804	WIFG	Ol. s.	Equator	56	38	69.1	17.5	7.9	1923	Olg Harbor, Wash.
34	224397		Ga. s.	Equator	20	13	57.5	14.7	3.1	1924	Cut Off, La.
35	212424		Ga. s.	Erah	9	6	40.1	9.5	3.9	1914	Atlantic, N. C.
36	169243		Ga. s.	Erbana	6	5	36.1	10.2	2.0	1925	Port Stanley, Wash.
37	231227		Ol. s.	Erena B.	12	7	40.3	13.0	3.2	1931	Blox, Miss.
38	136957		Ga. s.	Erena L.	34	17	63.4	18.4	3.5	1901	do.
39	221184		Ga. s.	Eri	11	7	36.0	11.9	4.6	1921	Bay Shore, N. Y.
40	136817		Ol. s.	Erie	14	9	42.0	14.1	4.2	1900	New Haven, Conn.
41	231802		Ga. s.	Erie	11	7	35.6	10.1	5.7	1932	Tampa, Fla.
42	208586		Ga. s.	Erie M.	8	7	24.6	9.6	4.0	1911	Cheboygan, Mich.
43	207465		Ol. s.	Erikson No. 15	15	10	50.0	13.2	5.1	1910	San Francisco, Calif.
44	229759		Ga. s.	Erin	8	6	34.0	9.7	4.4	1928	Cordova, Alaska.
45	215242		Ol. s.	Erma	12	8	32.0	11.0	3.9	1917	Juneau, Alaska.
46	223711		Ga. s.	Erma	9	8	31.7	10.2	3.5	1924	Beachhaven, N. J.
47	228189		Ol. s.	Ermeony	11	7	40.0	11.3	4.1	1915	Los Angeles, Calif.
48	217934		Ga. s.	Erna	13	10	38.8	11.8	4.9	1919	Port Blakey, Wash.
49	232293		Ol. s.	Ernest	26	16	47.6	14.7	5.1	1933	Beaumont, Tex.
50	228949		Ga. s.	Ernest K.	8	5	32.6	8.8	3.8	1927	Drummond, Mich.
51	220446		Ol. s.	Ernest Lowell	26	12	52.0	16.0	5.6	1920	Lubec, Me.
52	227083		Ol. s.	Ernest E. Beauvals	17	12	41.5	13.5	6.1	1927	Manitowoc, Wis.
53	227693		Ol. s.	Ernestine	74	32	76.6	22.0	7.9	1923	New York, N. Y.
54	231654		Ga. s.	Ernestine	10	9	33.7	10.5	4.5	1932	Bowers, Del.
55	206756		Ga. s.	Ernestine D.	19	10	51.5	17.8	3.8	1909	Blox, Miss.
56	136426		Ga. s.	Ernst Langhammer	20	16	57.0	17.0	4.2	1894	Pocomoke City, Md.
57	218270		Ga. s.	Eronel	9	6	38.7	9.3	4.0	1911	Norfolk, Va.
58	227848		Ga. s.	Erva J.	6	5	32.0	10.2	3.8	1915	Keansburg, N. J.
59	213841		Ga. s.	Escapade	21	17	42.7	12.4	5.5	1915	Seattle, Wash.
60	136350		Ga. s.	Escape	12	8	32.1	10.0	6.3	1896	New York, N. Y.

1 Formerly st. s. Phoenix.

2 Formerly ga. s. Coast.

3 Formerly ga. s. Rose Marie.

4 Formerly ga. s. Crowley No. 15.

Motor Vessels

315

Line No.	Service	Crew	Horsepower	Name of owner	Home port	Address of owner
1	Pas.	3	40	Roanoke Ferry Co. (N. C.)	Elizabeth City, N. C.	Wanchese, N. C.
2	Frt.	1	100	California Delta Farms (Calif.)	Los Angeles, Calif.	Belding Building, Stockton, Calif.
3	Fsh.	2	60	T. M. Johansen	Astoria, Oreg.	1803 Franklin Avenue.
4	Tow.	2	200	Jay W. Robinson	Oswego, N. Y.	128 Genesee Street, Auburn, N. Y.
5	Msc.	1	30	Carl Kirehner	Perth Amboy, N. J.	Carteret, N. J.
6	Tow.	4	220	Marine Transit Corporation (N. Y.)	New York, N. Y.	17 Battery Place.
7	Frt.	16	600	Federal Motorship Corporation (N. Y.)	Buffalo, N. Y.	Marine Trust Building.
8	Tow.	2	6 45	Great Lakes Dredge & Dock Co. (N. J.)	Duluth, Minn.	Exchange Building.
9	Frt.	1	25	Fred Skogberg	Galveston, Tex.	Olivia, Tex.
10	Pas.	4	6 65	Wilmington Transportation Co. (Calif.)	Los Angeles, Calif.	Catalina Terminal, Wilmington, Calif.
11	Fsh.	3	30	Pacific American Fisheries (Del.)	Ketchikan, Alaska	South Bellingham, Wash.
12	Frt.	1	12	Waddell Lewis	Beaufort, N. C.	Beaufort, N. C.
13	Fsh.	8	75	Peter Sharponi	Tacoma, Wash.	Olivia, Wash.
14	Pas.	1	40	Benjamin F. Elder	New York, N. Y.	662 Grove Street, Patchogue, L. I., N. Y.
15	Cod.	3	65	Anthony Mascarenhas	Boston, Mass.	33 Perkins Street, Gloucester, Mass.
16	Fsh.	1	25	George A. Cornstock	Juneau, Alaska	
17	Msc.	1	60	City of Buffalo (N. Y.)	Buffalo, N. Y.	
18	Tow.	2	45	A. I. Sivertsen	Seattle, Wash.	2815 McKenzie Street, Bellingham, Wash.
19	Pas.	5	150	Northern Commercial Co. (Wash.)	Nome, Alaska	Colman Building, Seattle, Wash.
20	Pas.	2	40	William Miller	Miami, Fla.	c/o City Yacht Basin.
21	Tow.	2	24	Fred R. Stewart	Grand Haven, Mich.	1312 Maffett Street, Muskegon Heights, Mich.
22	Msc.	1	75	John Schultz	New York, N. Y.	124 Belmont Avenue, Garfield, N. J.
23	Cod.	6	80	Peter O. Tysver	Gloucester, Mass.	19 Calder Street.
24	Oys.	2	20	Ante Nikolic	New Orleans, La.	3235 Dumaine Street.
25	Tow.	1	75	E. M. Cherry	Astoria, Oreg.	444 Fifteenth Street.
26	Msc.	1	16	Alaska Peerless Gold Mining Co. (Wash.)	Juneau, Alaska	Windham, Alaska.
27	Fsh.	3	12	Patrick Bishop	Seattle, Wash.	c/o Customhouse, Newport, Oreg.
28	Fsh.	4	16	Conrad Swensen	Portland, Oreg.	1071 Center Street.
29	Fsh.	1	20	A. Paladini (Calif.)	Eureka, Calif.	542 Clay Street, San Francisco, Calif.
30	Pas.	1	6 60	John Grzenia	Chicago, Ill.	3037 Haussen Court.
31	Pas.	1	50	John R. Haffen	New York, N. Y.	693 East One hundred and forty-ninth Street.
32	Tow.	7	200	Cary Davis Tug & Barge Co. (Wash.)	Seattle, Wash.	Pier A.
33	Fsh.	7	110	Peril Straits Packing Co. (Wash.)	Ketchikan, Alaska	Todd, Alaska.
34	Fsh.	1	40	Duard Eymard	New Orleans, La.	Cut Off, La.
35	Msc.	1	24	John Smith	Beaufort, N. C.	Morehead City, N. C.
36	Frt.	1	5	W. A. Enyeart	Seattle, Wash.	Decatur, Wash.
37	Oys.	3	30	John Braneski	Gulfport, Miss.	1001 Main Street.
38	Oys.	4	30	Alabama Canning Co. (Ala.)	Mobile, Ala.	Bayou La Batre, Ala.
39	Msc.	1	6 28	Arthur B. Smith	New York, N. Y.	Bay Shore, L. I., N. Y.
40	Oys.	3	70	Ernest E. Ball	New Haven, Conn.	89 Froot Street.
41	Fsh.	5	40	O. Fred Ericson, Jr.	Tampa, Fla.	Box 339, Route 4.
42	Tow.	2	18	Earl Pomeroy	Sault Ste. Marie, Mich.	St. Ignace, Mich.
43	Tow.	1	150	Bay Cities Transportation Co. (Calif.)	San Francisco, Calif.	37 Drumm Street.
44	Fsh.	1	16	John Slevin	Juneau, Alaska	Cordova, Alaska.
45	Fsh.	1	40	Edward Doyle	Sitka, Alaska	c/o Sitka Cold Storage Co.
46	Pas.	1	30	Elmer Johnson	Philadelphia, Pa.	Leeds Point, N. J.
47	Fsh.	2	45	Gilbert C. Van Camp	Los Angeles, Calif.	San Pedro, Calif.
48	Fsh.	4	20	P. E. Harris & Co. (Wash.)	Seattle, Wash.	Dexter Horton Building.
49	Tow.	3	85	E. E. Young	Port Arthur, Tex.	3875 Irving Street, Beaumont, Tex.
50	Fsh.	2	16	Anselm Kihlstrom	Sault Ste. Marie, Mich.	Drummond, Mich.
51	Frt.	1	30	Fred H. Thompson	Portsmouth, N. H.	Hampton, N. H.
52	Tow.	2	100	Edward E. Gillen Towing Co. (Wis.)	Milwaukee, Wis.	626 East Wisconsin Avenue.
53	Fsh.	10	45	Benjamin A. Espy	New York, N. Y.	729 East Twenty-sixth Street (B).
54	Pas.	1	100	Robert H. Wilson	Philadelphia, Pa.	Fortescue, N. J.
55	Oys.	3	36	Pelican Lake Oyster & Packing Co., Ltd. (La.)	New Orleans, La.	Houma, La.
56	Oys.	2	36	Addie Lore	Philadelphia, Pa.	Newport, N. J.
57	Frt.	1	30	Philadelphia Electric Co. (Pa.)	do.	Southwest corner Tenth and Chestnut Streets.
58	Pas.	1	28	Walter M. Hamilton	New York, N. Y.	507 Walnut Street, Roselle Park, N. J.
59	Fsh.	3	28	Pyramid Packing Co. (Alaska)	Sitka, Alaska	Sitka, Alaska.
60	Pas.	2	100	Edward Futterer	New York, N. Y.	26 East Grand Avenue, Bellmore, L. I., N. Y.

* Formerly Japanese ga. s. Asia III.

* Formerly et. s. Elizabeth Schaefer.

Line No.	Official No.	Signal and radio-call letters	Rig	Name of vessel	Tonnage		Register dimensions			When built	Where built
					Gross	Net	Length	Breadth	Depth		
							Feet	Feet	Feet		
1	206920		Ol. s.	Escort.....	28	15	60.1	16.3	4.9	1911	Prosper, Oreg.....
2	210195		Ol. s.	Escort.....	26	14	59.7	13.6	5.5	1912	Winthrop, Mass.....
3	226255		Ol. s.	Escort.....	14	9	42.6	12.4	4.8	1925	Mariners Harbor, N. Y.....
4	150482		Ol. s.	Eskimo.....	61	41	75.1	20.4	7.3	1890	Benicia, Calif.....
5	217133		Ga. s.	Esmeraldo.....	92	42	69.1	26.4	5.5	1918	Antioch, Calif.....
6	226266		Ga. s.	España.....	14	12	38.6	14.1	5.3	1927	Culebra Island, P. R.....
7	233132		Ga. s.	Espirito.....	14	8	42.5	11.0	5.6		Unknown.....
8	232764		Ga. s.	Espuma.....	7	5	31.0	10.4	3.3	1933	Playa Fajardo, P. R.....
9	223997		Ga. s.	Essex.....	18	12	46.2	13.2	4.8	1919	New York, N. Y.....
10	226514		Ga. s.	Esso.....	17	7	37.0	9.5	4.5	1918	Millwaukee, Wis.....
11	216534		Ga. s.	Esau.....	9	7	32.5	10.9	3.8	1918	Seattle, Wash.....
12	222937		Ga. s.	Esau.....	8	7	33.0	11.7	3.9	1923	Dorchester, N. J.....
13	216559		Ol. s.	Estebeth.....	70	47	65.1	17.8	9.7	1918	Tacoma, Wash.....
14	213919		Ga. s.	Estel I.....	22	14	64.1	17.2	3.0	1916	Newport, Ky.....
15	201127		Ga. s.	Estella.....	13	9	36.0	11.5	4.0	1904	Bullard, Wash.....
16	205576		Ga. s.	Estella.....	5	5	25.9	12.2	2.8	1904	Fort Republic, N. J.....
17	224280		Ga. s.	Estella.....	9	5	36.1	9.7	3.9	1910	Brooklyn, N. Y.....
18	232710		Ga. s.	Estella.....	14	9	37.2	11.0	4.2		Port Clinton, Ohio.....
19	232995		Ol. s.	Estella.....	40	27	49.8	15.6	6.7	1934	Seattle, Wash.....
20	201627		Ga. s.	Estella A.....	10	7	34.1	11.8	6.0	1904	Bremen, Me.....
21	226301		Ga. s.	Estella M.....	9	8	32.2	11.3	3.6	1920	Parkertown, N. J.....
22	135679		Ga. s.	Estelle.....	16	13	42.5	14.5	3.8	1880	Key West, Fla.....
23	180172		Ga. s.	Estelle.....	7	7	36.9	13.2	3.6	1891	Bonsecour, Ala.....
24	136236		Ga. s.	Estelle.....	8	7	41.0	11.0	3.6	1891	Back Creek, Va.....
25	200200		Ga. s.	Estelle.....	7	7	33.6	12.4	3.2	1902	Carrabelle, Fla.....
26	230514		Ga. s.	Estelle.....	6	6	34.0	9.0	3.0	1931	Marshallburg, N. C.....
27	207017		Ga. w.	Estelle D.....	13	13	62.5	19.4	2.2	1909	Ravenswood, W. Va.....
28	226639		Ol. s.	Estelle Leonard.....	63	42	69.9	22.3	7.1	1927	Cambridge, Md.....
29	115225		Ga. s.	Estelle T. Lilliston.....	13	11	41.9	15.8	3.7	1873	Onancock, Va.....
30	232478		Ga. s.	Estellita.....	16	11	40.0	11.1	4.9	1926	Brooklyn, N. Y.....
31	227230		Ol. s.	Estep.....	39	26	51.6	14.8	7.5	1928	Tacoma, Wash.....
32	227489		Ol. s.	Ester.....	9	6	34.0	9.3	4.7	1928	Pouabo, Wash.....
33	137011		Ol. s.	Esther.....	15	10	40.3	11.7	4.7	1902	Chincoteague, Va.....
34	207007		Ga. s.	Esther.....	14	10	41.0	12.0	3.6	1909	Seattle, Wash.....
35	217441		Ga. s.	Esther.....	15	12	38.0	12.0	3.8	1918	Sitka, Alaska.....
36	218717		Ga. s.	Esther.....	17	11	45.2	12.1	5.6	1919	Brooklyn, N. Y.....
37	227128		Ga. s.	Esther.....	20	16	49.0	12.0	5.8	1911	Nyack, N. Y.....
38	219378		Ga. s.	Esthor C.....	7	5	34.9	10.6	2.4	1917	Houma, La.....
39	225352		Ol. s.	Esthor C.....	15	10	36.3	10.8	4.8	1923	Sturgeon Bay, Wis.....
40	216520		Ga. s.	Esther M.....	13	8	32.8	8.6	3.0	1918	Larsonmont, Minn.....
41	225700		Ga. s.	Esther & Carrie.....	20	14	45.0	14.0	5.9	1917	Nassau, B. W. I.....
42	137027		Ol. s.	Esther Redding.....	21	12	54.0	18.1	3.9	1902	Bloxzi, Miss.....
43	222199		Ol. s.	Estonfs.....	13	8	38.4	10.2	3.6	1922	Naubinway, Mich.....
44	210735		Ga. s.	Estrella.....	40	27	60.0	20.2	6.0	1918	San Diego, Calif.....
45	218392		Ga. s.	Estrella.....	7	5	38.8	7.8	4.0	1919	Seattle, Wash.....
46	233177		Ga. s.	Estrella.....	9	8	31.2	9.7	5.0	1934	Bay Harbor, Fla.....
47	206398		Ga. s.	Ethel M.....	12	11	34.5	9.7	4.1	1909	Green Bay, Wis.....
48	100725		Ga. s.	Ethel.....	10	8	33.7	12.2	5.6	1901	Bremen, Me.....
49	136493		Ol. s.	Ethel.....	28	19	50.6	15.6	6.3	1895	Noank, Conn.....
50	136773		Ga. s.	Ethel.....	7	5	37.0	13.3	2.8	1899	Mobile, Ala.....
51	136990		Ga. s.	Ethel.....	10	7	32.0	14.4	3.8	1902	Scranton, Miss.....
52	204355		Ol. s.	Ethel.....	15	7	47.8	14.3	3.7	1907	Neponset, Mass.....
53	213436		Ga. s.	Ethel.....	8	6	31.8	9.6	3.0	1915	Seattle, Wash.....
54	219780		Ga. s.	Ethel.....	7	5	36.3	10.4	3.4	1920	Mystic, Conn.....
55	225697		Ga. s.	Ethel.....	20	13	43.8	11.8	4.1	1920	Cheboygan, Mich.....
56	220225		Ol. s.	Ethel.....	28	19	47.4	13.0	6.0	1927	Seattle, Wash.....
57	229442		Ga. s.	Ethel.....	9	7	20.2	11.4	4.5	1930	Forked River, N. J.....
58	229796		Ga. s.	Ethel.....	11	9	35.6	10.0	3.0	1830	Atlantic, N. C.....
59	227826		Ga. s.	Ethel II.....	13	8	38.6	10.3	4.3	1914	New York, N. Y.....
60	212151		Ga. s.	Ethel B.....	15	12	58.5	13.7	2.3	1914	Seabrook, Tex.....
61	200690		Ga. s.	Ethel C.....	9	8	30.0	8.1	4.2	1904	Bridgeton, N. J.....
62	221824		Ga. s.	Ethel C.....	7	5	31.5	10.4	3.7	1918	Belmar, N. J.....

¹ Formerly (a st. s. Pacific.
 (b ga. s. Puffin.

² Formerly U. S. Navy ga. s. 6060.
³ Formerly ga. s. Nancy Winifred.

Line No.	Service	Crew	Horse-power	Name of owner	Home port	Address of owner
1	Tow.	1	110	Newark Chemical Co. (Calif.)	San Francisco, Calif.	Lock Box 8/A, Newark, Calif.
2	Fsh.	1	45	E. Henry Phinney	New Bedford, Mass.	Hyaonis, Mass.
3	Tow.	3	60	Florida Power & Light Co. (Fla.)	Miami, Fla.	Ingraham Building.
4	Fsh.	4	200	Eulabelle J. Bayles	Ketchikan, Alaska	Box 1054.
5	Frt.	2	45	G. G. Whitehall	San Francisco, Calif.	1245 North Pilgrim Street, Stockton, Calif.
6	Frt.	3	56	Pilar Gonzales	St. Thomas, V. I.	Culebra Island, P. R.
7	Fsh.	3	65	W. P. Kennedy Jr.	Gulfport, Miss.	145 Henachi Avenue, Biloxi, Miss.
8	Pas.	2	60	Joaquina Andriani	San Juan, P. R.	Playa de Fajardo, P. R.
9	Mso.	8	47	Boy Scouts of America (N. J.)	Newark, N. J.	129 South Orange Street, South Orange, N. J.
10	Msc.	1	5 200	Standard Oil Co. of Louisiana (La.)	New Orleans, La.	2134 St. Charles Avenue.
11	Fsh.	2	20	L. Sanbeck	Ketchikan, Alaska	
12	Fsh.	1	24	Conrad T. Gehring	Philadelphia, Pa.	Fortescue, N. J.
13	Pas.	3	90	James V. Davis	Ketchikan, Alaska	Box 2200, Juneau, Alaska.
14	Tow.	12	50	O. F. Shearer	Louisville, Ky.	Winchester, Ky.
15	Fsh.	1	20	D. W. Hoskins	Ketchikan, Alaska	Wasker City, Alaska.
16	Pas.	1	12	S. Ernest Smith	Philadelphia, Pa.	Tuckerton, N. J.
17	Pas.	1	35	Andrew Strigh	do.	Estelville, N. J.
18	Msc.	1	65	Z. H. Patterson	Tampa, Fla.	Box 543, Clearwater, Fla.
19	Fsh.	2	75	W. F. Loveless	Ketchikan, Alaska	Box 2.
20	Frt.	1	30	Duncan I. Selfridge	Newport, R. I.	Jamestown, R. I.
21	Pas.	1	24	Harland R. Price	Philadelphia, Pa.	Parkertown, N. J.
22	Fsh.	2	24	Thompson Fish Co. (Fla.)	Key West, Fla.	Foot Margaret Street.
23	Fsh.	3	8	John F. Lores	Mohile, Ala.	Foot Eslava Street.
24	Oys.	1	15	M. B. Seward	Newport News, Va.	Allmondsville, Va.
25	Oys.	2	8	Gulf Trading Co. (Fla.)	Apalachicola, Fla.	Carrabelle, Fla.
26	Fsh.	4	40	C. H. B. Davis	Beaufort, N. C.	Marshallburg, N. C.
27	Tow.	1	20	Phillip A. Rieble	Louisville, Ky.	1126 South Third Street, Paducah, Ky.
28	Frt.	2	75	Levi B. Leonard	Cambridge, Md.	Choptank, Md.
29	Pas.	1	24	David C. Reisch	Philadelphia, Pa.	221 Horten Avenue, Brook-lawn, N. J.
30	Msc.	2	580	Basil Puglisi	Tampa, Fla.	1102 Tenth Avenue.
31	Fsh.	6	60	H. A. Hansen	Tacoma, Wash.	611 East Thirty-fourth Street.
32	Fsh.	2	25	Steffan Larsen	Seattle, Wash.	Box 204, Route 2, Poulsbo, Wash.
33	Tow.	2	45	E. L. Boyce	Norfolk, Va.	2600 Glasgow Street, Ports-mouth, Va.
34	Fsh.	2	30	Eric C. Ericksen	Seattle, Wash.	Provost, Wash.
35	Fsh.	1	25	Peter Jorgensen	Petersburg, Alaska.	
36	Tow.	1	75	Atlantic, Gulf & Pacific Co. (W. Va.)	New York, N. Y.	15 Park Row.
37	Pas.	4	40	Harry C. Stone	do.	11 Sound View Avenue.
38	Oys.	2	9	Charles B. Carlos	New Orleans, La.	Houma, La.
39	Fsh.	3	6 30	George Kohlbeck	Milwaukee, Wis.	Algoma, Wis.
40	Fsh.	2	20	Millford Iver Johnson	Duluth, Minn.	Two Harbors, Minn.
41	Fsh.	2	60	U. R. Goodale	New York, N. Y.	New Suffolk, N. Y.
42	Oys.	5	24	Dorgan-MoPhillips Packing Corporation (Del.)	Gulfport, Miss.	East Back Bay, Biloxi, Miss.
43	Fsh.	4	36	Arthur M. Larsen	Grand Haven, Mich.	St. James, Mich.
44	Pas.	1	100	Star and Crescent Boat Co. (Calif.)	San Diego, Calif.	California Theatre Building.
45	Msc.	1	60	A. M. Hagmoec	Ketchikan, Alaska	Box 224.
46	Pas.	1	6 6	J. C. Hammer	Pensacola, Fla.	Bay Harbor, Fla.
47	Fsh.	1	6 24	William G. Curran	Milwaukee, Wis.	227 Adams Street, Oconto, Wis.
48	Msc.	2	12	Benjamin Margolin	Boston, Mass.	123 Norwood Avenue, New-tonville, Mass.
49	Cod.	5	60	Charles Ragusa	do.	346 North Street.
50	Frt.	2	14	L. O. Johnson	Gulfport, Miss.	1029 East Beach Street, Biloxi, Miss.
51	Fsh.	3	8	Lee S. Jones	Mohile, Ala.	1053 Savannah Street.
52	Tow.	1	67	E. J. Cottrell	Perth Amboy, N. J.	29 Cedar Street, Highlands, N. J.
53	Frt.	1	8	William LeRoy Norton	Seattle, Wash.	4002 Sunnyside.
54	Fsh.	1	26	John F. McLaughlin	New London, Conn.	44 Berkeley Avenue.
55	Fsh.	2	130	Charles Prout	Sault Ste. Marie, Mich.	Epoufette, Mich.
56	Fsh.	3	45	Joe Helanich	Seattle, Wash.	3410 Fifteenth Avenue West.
57	Pas.	2	6 40	Irving Frazee	Philadelphia, Pa.	Forked River, N. J.
58	Fsh.	1	21	Joe W. Salter	Beaufort, N. C.	Atlantic, N. C.
59	Pas.	1	30	Thornton T. Relley	New York, N. Y.	167 Queen Place, City Island, N. Y.
60	Pas.	1	60	N. Macon Crawford	Houston, Tex.	General delivery, Harris-burg, Tex.
61	Fsh.	1	12	William C. Steele	Philadelphia, Pa.	6015 Limekiln Pike.
62	Fsh.	2	24	Thomas M. Rhodes	Perth Amboy, N. J.	129 First Street.

¹ Formerly U. S. Navy ga. s. 2945.

³ Formerly Slip. Samuel E. Egerton

⁴ Formerly British ga. s. Cruiser II.

⁷ Formerly ga. s. Iceland.

Line No.	Official No.	Signal and radio-call letters	Rig	Name of vessel	Tonnage		Register dimensions			When built	Where built
					Gross	Net	Length	Breadth	Depth		
					Feet						
1	206326		Ga. s.	Ethel D.	15	7	48.0	16.3	3.4	1909	Biloxi, Miss.
2	230071		Ga. s.	Ethel G.	17	12	37.7	12.1	5.0	1930	Metlakatla, Alaska
3	136394		Ol. s.	Ethel H.	22	9	56.1	14.8	4.2	1893	Fairmont, Md.
4	206202		Ga. s.	Ethel H.	14	10	44.8	7.7	4.6	1910	Wilmington, Calif.
5	209999		Ga. s.	Ethel J.	12	9	44.0	11.3	4.4	1911	Barcelona, N. Y.
6	233071		Ga. s.	ETHEL J. III.	8	6	43.0	12.5	2.5	1934	Erie, Pa.
7	227084		Ga. s.	Ethel L.	17	8	47.2	14.5	4.3	1927	Dare, Va.
8	136728		Ol. s.	Ethel Q.	31	21	56.0	16.2	4.8	1899	Marco, Fla.
9	226656		Ga. s.	Ethel R.	8	5	34.0	10.5	3.9	1927	Parkertown, N. J.
10	213655		Ol. s.	ETHEL S.	19	13	51.7	13.2	4.7	1915	Buffalo, N. Y.
11	229341		Ol. s.	Ethel S.	40	27	50.7	15.0	6.9	1930	Tacoma, Wash.
12	229033		Ol. s.	Ethel T.	8	5	32.2	12.4	3.0	1929	Harris Neck, Ga.
13	225544		Ga. s.	Ethel R. J.	12	8	34.2	11.0	3.9	1926	Tampa, Fla.
14	211630		Ga. s.	Ethel Grace	7	5	27.3	8.9	4.5	1932	Rockland, Me.
15	200291		Ga. s.	Ethel May.	6	5	35.0	12.0	3.5	1903	Jamesville, Va.
16	210798		Ga. s.	Ethel May.	14	11	37.0	14.6	4.7	1911	Charleston, S. C.
17	230586		Ga. s.	Ethel May.	15	12	33.6	10.5	4.5	1930	Green Bay, Wis.
18	231867		Ga. s.	Ethel May.	9	6	44.6	10.9	3.6	1924	Snah, Va.
19	202611		Ga. s.	Ethel Redding.	17	10	52.4	18.8	3.0	1905	Biloxi, Miss.
20	205791		Ol. s.	Ethel B. Penny	94	56	99.5	22.7	9.8	1908	Gloucester, Mass.
21	214508		Ol. s.	Ethel S. Huff.	21	12	42.6	14.0	6.4	1916	Kennebunkport, Me.
22	227310		Ol. s.	Ethel V. Stowman.	50	33	50.4	22.4	7.0	1928	Dorchester, N. J.
23	204324	KLIT	Ga. s.	Ethyl Dow	102	49	115.0	22.8	6.7	1907	Solomons, Md.
24	209947		Ga. s.	Etolln.	24	16	53.0	12.9	5.1	1912	Astoria, Ore.
25	210885		Ga. s.	Etowah	13	11	35.0	10.5	4.0	1903	Palatka, Fla.
26	220099		Ga. s.	Etta.	8	5	31.4	9.1	2.8	1929	Leland, Mich.
27	231318		Ga. s.	Etta.	8	5	30.0	9.4	3.0	1920	Supply, N. C.
28	230795		Ga. s.	Etta C.	10	8	31.0	10.2	3.6	1928	Swansboro, N. C.
29	205706		Ga. s.	Etta D.	18	9	56.0	12.0	2.9	1908	Des Allemand, La.
30	117088		Ga. s.	Etta K.	14	14	41.5	15.0	4.4	1901	Atlantic City, N. J.
31	230925		Ol. s.	Etta K.	61	34	56.0	17.6	8.0	1931	Brookhaven, N. Y.
32	137003		Ga. s.	Etta and Lena.	9	6	27.0	13.0	4.6	1902	Mystic, Conn.
33	223211		Ga. p.	Etta Belle.	25	22	64.9	20.4	2.6	1923	Aurora, Ind.
34	223437		Ga. s.	Etta Marie.	31	21	59.4	16.6	6.2	1921	Deltaville, Va.
35	203046		Ga. s.	Etta M. Wilson	13	8	46.3	12.4	4.2	1906	Eastport, Me.
36	136480		Ga. s.	Etta V. Phillips	8	8	48.7	13.6	3.2	1894	Taylor's Island, Md.
37	221451		Ga. s.	Eucia.	8	5	32.0	12.4	3.1	1921	Mount Pleasant, S. C.
38	136896		Ga. s.	Eudora T. Wallace.	12	8	36.7	12.0	3.0	1901	Morehead City, N. C.
39	208525		Ga. s.	Eugene.	12	11	30.6	9.1	4.2	1906	Marinette, Wis.
40	221300		Ga. w.	EUGENE	34	27	60.0	15.0	2.6	1921	Memphis, Tenn.
41	225823		Ol. s.	Eugene.	10	7	33.2	12.6	4.2	1924	Miami, Fla.
42	229425		Ga. w.	Eugene.	15	13	56.8	14.2	2.4	1925	Creston, W. Va.
43	136327		Ga. s.	Eugene H. Brown.	37	32	58.0	15.4	4.0	1892	Orleole, Md.
44	8968		Ol. s.	Eugie.	97	66	94.6	24.0	6.7	1872	Dorchester County, Md.
45	225057		Ga. s.	Eulalia	10	7	35.9	12.8	3.6	1925	Crisfield, Md.
46	232054		Ga. s.	Eunorfia	14	10	39.0	13.0	5.1	1926	Tarpon Springs, Fla.
47	204754		Ga. s.	Eunice.	13	9	45.0	12.6	3.0	1907	Elizabeth City, N. C.
48	210578		Ga. s.	Eunice.	28	25	60.0	13.4	4.8	1912	Petersburg, Alaska
49	217284		Ga. s.	Eunice.	12	10	44.0	13.2	4.0	1918	Kake, Alaska
50	212130		Ga. s.	Eunice V.	7	7	26.9	8.3	3.3	1914	Green Bay, Wis.
51	135514		Ga. s.	Euphemia Purton	6	5	30.2	12.5	2.9	1880	Patchogue, N. Y.
52	137048		Ga. s.	Eureka.	12	10	42.0	14.2	3.8	1902	do.
53	201499		Ga. w.	Eureka.	34	9	58.0	15.5	3.8	1904	New Orleans, La.
54	202952		Ol. s.	Eureka.	28	25	60.5	17.7	4.8	1906	Marco, Fla.
55	206157		Ga. s.	Eureka.	11	6	38.0	12.2	5.2	1909	Lubec, Me.
56	209632		Ga. s.	Eureka.	11	8	44.2	12.3	3.8	1912	Astoria, Ore.
57	210172		Ga. s.	Eureka.	42	35	56.7	15.6	5.9	1912	Tacoma, Wash.
58	210676		Ga. s.	Eureka.	7	7	26.0	8.0	4.0	1910	Green Bay, Wis.
59	213860		Ga. s.	Eureka.	11	8	36.1	10.0	3.7	1913	Camden, N. J.
60	219341		Ga. w.	Eureka.	30	16	51.3	14.5	2.4	1905	Lockport, La.
61	223681		Ga. s.	Eureka.	16	11	38.2	11.4	5.6	1924	Tacoma, Wash.
62	229074		Ga. s.	Eureka.	8	6	29.8	9.6	3.5	1921	Hoonah, Alaska
63	230599	WCEI	Ol. s.	Europa	245	140	109.0	25.9	10.6	1931	San Diego, Calif.
64	218842		Ga. s.	Europe.	11	8	47.0	12.0	3.6	1912	Cut Off, La.
65	223695		Ol. s.	Europe.	41	27	62.5	20.6	4.6	1924	Pascagoula, Miss.
66	231220		Ol. s.	Europe II.	17	10	46.4	13.4	3.4	1930	Golden Meadow, La.

¹ Formerly ga. y. Vanessa.
² Formerly ga. s. Sinbad.

³ Formerly ol. s. Patrick 3.

Line No.	Service	Crew	Horse-power	Name of owner	Home port	Address of owner
1	Frt.	4	16	John F. Spindler.....	Gulfport, Miss.....	1435 First Street, Biloxi, Miss.
2	Fsh.	4	30	Harold C. Hudson.....	Ketchikan, Alaska.....	Metlakatla, Alaska.
3	Fsh.	2	45	W. A. Graham.....	Newport News, Va.....	Messick, Va.
4	Fsh.	2	20	Thomas R. Williams.....	Los Angeles, Calif.....	South Gate, Calif.
5	Tow.	2	60	A. Bentley & Sons Co. (Ohio).....	Toledo, Ohio.....	201 Belmont Avenue.
6	Fsh.	4	b 100	Floyd Jackway.....	Erie, Pa.....	1430 West Eighth Street.
7	Frt.	2	35	W. T. Shields.....	Newport News, Va.....	Dandy, Va.
8	Fsh.	3	30	I. W. Riggs.....	Tampa, Fla.....	General delivery, Fort Myers, Fla.
9	Pas.	1	85	John L. Cramer.....	Philadelphia, Pa.....	Parkertown, N. J.
10	Fsh.	5	110	Schacht Fish Co. (Ohio).....	Sandusky, Ohio.....	Railroad Street.
11	Fsh.	6	b 75	Ragnvald Selsset.....	Ketchikan, Alaska.....	Seattle, Wash.
12	Fsh.	2	16	William Timmons.....	Savannah, Ga.....	Townsend, Ga.
13	Pas.	2	28	Ernest M. Cuscaden.....	Tampa, Fla.....	2601 Twelfth Street.
14	Cod.	2	40	Donald Doughty.....	Portland, Me.....	412 Preble Street, South Portland, Me.
15	Oys.	3	15	Lyman R. Smith.....	Cape Charles, Va.....	Willis Wharf, Va.
16	Pas.	1	36	W. L. Hills.....	Charleston, S. C.....	Mt. Pleasant, S. C.
17	Fsh.	2	b 28	Lars Bilton.....	Milwaukee, Wis.....	Washington Island, Wis.
18	Fsh.	2	40	T. L. Snow.....	Newport News, Va.....	Moturon, Va.
19	Oys.	4	20	C. M. Davis.....	Gulfport, Miss.....	412 West Howard Avenue, Biloxi, Miss.
20	Cod.	22	75	The Ethel B. Penny (Mass.).....	Boston, Mass.....	15 Fish Pier, South Boston, Mass.
21	Cod.	4	35	George H. Huff.....	Portland, Me.....	Cape Porpoise, Me.
22	Fsh.	8	b 120	H. Bennett Stowman.....	Philadelphia, Pa.....	Leesberg, N. J.
23	Frt.	3	100	Ethyl Dow Chemical Co.....	Wilmington, N. C.....	General Delivery.
24	Fsh.	2	60	C. B. Wyatt.....	Wrangell, Alaska.....	Wrangell, Alaska.
25	Tow.	2	24	N. J. Tilghman.....	Jacksonville, Fla.....	Palatka, Fla.
26	Fsh.	2	20	Claude H. Kaspeke.....	Grand Haven, Mich.....	Leland, Mich.
27	Fsh.	1	25	Chandler Bourk.....	Wilmington, N. C.....	Supply, N. C.
28	Fsh.	3	70	J. O. Casper.....	Beaufort, N. C.....	Swanboro, N. C.
29	Fsh.	2	28	Louisiana Oyster & Fish Co. (La.).....	New Orleans, La.....	Berwick, La.
30	Fsh.	2	36	Omni Lundholm.....	Philadelphia, Pa.....	Philwood, N. J.
31	Fsh.	1	110	Leonard Patrick.....	New York, N. Y.....	205 Landing Road, Glen Cove, L. I., N. Y.
32	Fsh.	1	12	Joseph G. Maier.....	Bridgeport, Conn.....	64 Adams Street.
33	Fer.	1	20	Frank J. Kiopp.....	Louisville, Ky.....	Petersburg, Ky.
34	Frt.	2	36	Oscar F. Pope.....	Cambridge, Md.....	Oxford, Md.
35	Frt.	3	28	David E. Black.....	Boston, Mass.....	17 Jenison Street, Newtonville, Mass.
36	Frt.	1	15	J. R. Jackson.....	Reedville, Va.....	Amburg, Va.
37	Frt.	2	12	Philip P. DuTart.....	Charleston, S. C.....	Wando, S. C.
38	Frt.	2	16	Elmo Whorton.....	Beaufort, N. C.....	Vandamere, N. C.
39	Fsh.	2	b 8	Henry P. Fase.....	Grand Haven, Mich.....	414 Leggett Street.
40	Tow.	2	25	Northern Ohio Cooperage & Lumber Co. (Ark.).....	Memphis, Tenn.....	Parkin, Ark.
41	Tow.	1	50	J. O. Webster.....	Miami, Fla.....	380 Alton Road.
42	Tow.	1	b 20	Frank Geer.....	Pittsburgh, Pa.....	Creston, W. Va.
43	Msc.	2	10	J. W. Hobbs.....	Elizabeth City, N. C.....	
44	Frt.	4	120	Wm. A. Kruse.....	Rochester, N. Y.....	258 Cyprus Street.
45	Wrk.	2	12	Joseph T. Cullen.....	Crisfield, Md.....	R. F. D. No. 1.
46	Fsh.	7	32	George Musconis.....	Apalachicola, Fla.....	
47	Tow.	3	24	Hampton Sprull.....	Beaufort, N. C.....	Oriental, N. C.
48	Fsh.	7	50	Pacific American Fisheries (Del.).....	Petersburg, Alaska.....	South Bellingham, Wash.
49	Fsh.	1	30	Joe K. Peterson.....	Juneau, Alaska.....	Kake, Alaska.
50	Fsh.	2	b 10	Felix Borths.....	Milwaukee, Wis.....	1216 South Tenth Street, Manitowoc, Wis.
51	Fsh.	1	20	Peter Verbeke.....	New York, N. Y.....	West Sayville, N. Y.
52	Oys.	3	27	Frank Rogers.....	do.....	Bayport, N. Y.
53	Tow.	2	40	Frank L. Cassiday.....	New Orleans, La.....	624 Fourth Street.
54	Frt.	3	38	F. W. Hall.....	Key West, Fla.....	1601 McGregor Boulevard, Fort Myers, Fla.
55	Frt.	2	20	Arthur E. Tracey.....	Eastport, Me.....	Water Street.
56	Fsh.	2	50	Columbia River Packers Association (Oreg.).....	Astoria, Oreg.....	252 Front Street.
57	Fsh.	5	80	Pacific American Fisheries (Del.).....	Ketchikan, Alaska.....	South Bellingham, Wash.
58	Fsh.	3	12	Martin Wright.....	Milwaukee, Wis.....	Big Suamico, Wis.
59	Pas.	1	30	Joseph M. Garrison.....	Philadelphia, Pa.....	Port Norris, N. J.
60	Tow.	2	50	Antoine J. Stagni.....	New Orleans, La.....	Thibodaux, La.
61	Fsh.	4	40	Mathew Nelson.....	Tacoma, Wash.....	4308 North Twenty-fifth St.
62	Fsh.	4	10	Mrs. Harry Marvin.....	Juneau, Alaska.....	Hoonah, Alaska.
63	Fsh.	12	b 350	Mariano Crivello.....	San Diego, Calif.....	2317 Columbia Street.
64	Fsh.	3	24	Emille Bouvier.....	New Orleans, La.....	Lockport, La.
65	Frt.	4	36	Antiech Packing Co. (Miss.).....	Gulfport, Miss.....	999 East Beach Street, Biloxi, Miss.
66	Fsh.	1	45	Emille Bouvier.....	New Orleans, La.....	Lockport, La.

* Formerly ga. s. City of Crisfield.

* Formerly ga. w. St. Antonio.

Line No.	Official No.	Signal and radio-call letters	Rig	Name of vessel	Tonnage		Register dimensions			When built	Where built
					Gross	Net	Length	Breadth	Depth		
1	136213		Ga. s.	Eurybia.....	14	13	37.4	13.5	6.3	1938	Brooklyn, N. Y.....
2	136669		Ga. s.	Eva.....	17	7	42.3	12.6	4.3	1883	Noank, Conn.....
3	156693		Ga. s.	Eva.....	30	22	56.0	13.0	8.0	1901	Tampa, Fla.....
4	204890		Ga. s.	Eva.....	14	9	55.3	11.2	3.4	1907	Smiths Point, Tex.....
5	210236		Ga. s.	Eva.....	15	10	49.0	11.2	3.5	1912	Coligan Bayou, La.....
6	223650		Ga. s.	Eva.....	10	6	37.9	9.2	3.9	1909	Mare Island, Calif.....
7	221748		Ol. s.	Eva.....	9	6	33.2	12.5	3.6	1925	South Jacksonville, Fla.....
8	230282		Ga. s.	Eva.....	12	8	38.7	10.1	4.4	1930	Boston, Mass.....
9	233252		Ga. u.	Eva.....	11	10	40.3	10.7	3.3	1934	Arnold, Md.....
10	234377		Ol. s.	Eva II.....	22	15	48.6	13.6	5.9	1925	Boston, Mass.....
11	216965		Ol. s.	Eva H.....	27	11	60.2	14.2	5.1	1918	Ellsworth, Me.....
12	136911		Ga. s.	Eva N.....	9	9	30.9	12.0	5.9	1901	Friendship, Me.....
13	233243		Ga. s.	Eva O.....	46	31	65.3	14.0	6.8	1912	Port Clinton, Ohio.....
14	204069		Ga. s.	Eva R.....	7	5	30.0	11.0	5.2	1907	Vinalhaven, Me.....
15	229113		Ga. s.	Eva R.....	10	8	35.6	10.1	4.7	1929	do.....
16	214955		Ga. s.	Eva S.....	9	9	27.5	8.6	3.8	1915	Oconto, Wis.....
17	135540		Ga. s.	Eva and Belle.....	14	14	40.4	14.3	6.0	1881	Deer Isle, Me.....
18	135571		Ga. s.	Eva Bell.....	19	18	58.4	15.7	4.3	1882	Dorchester County, Md.....
19	135726		Ol. s.	Eva Blanche.....	41	19	61.8	18.3	6.0	1883	Pocomoke City, Md.....
20	76337		Ol. s.	Eva Conway.....	76	52	82.0	24.0	6.0	1882	Milton, Md.....
21	202684		Ga. s.	Eva Foster.....	18	12	52.7	19.2	3.9	1905	Scranton, Miss.....
22	229799		Ol. s.	Eva Grace.....	29	14	60.0	14.8	5.6	1890	East Machias, Me.....
23	136410		Ga. s.	Eva Ida.....	8	6	34.5	10.7	2.9	1893	Bayou Lafourche, La.....
24	221498		Ga. s.	Eva Jane.....	14	11	38.8	15.7	3.1	1921	Hankamer, Tex.....
25	231908		Ga. s.	Eva Jeannette.....	9	6	41.5	10.4	3.7	Unknown	do.....
26	215763		Ol. s.	Eva Leigh.....	13	7	41.0	11.7	4.3	1917	Norfolk, Va.....
27	203311		Ga. s.	Eva Lillian.....	10	7	42.5	10.2	3.4	1906	Pocomoke City, Md.....
28	136759		Ga. s.	Eva May.....	21	9	54.3	16.1	4.0	1899	Smyrna, N. C.....
29	136543		Ga. s.	Eva M. Martin.....	21	11	48.0	15.3	6.4	1896	East Boothbay, Me.....
30	223282		Ga. s.	Evan N.....	10	8	33.0	11.4	5.5	1923	Amesbury, Mass.....
31	224403		Ga. s.	Evangeline.....	8	5	32.0	10.9	4.8	1924	do.....
32	228989		Ol. s.	Evangeline.....	13	7	36.7	12.6	3.2	1929	Chauvin, La.....
33	229276		Ga. s.	Evangeline.....	8	6	32.5	11.1	2.6	1929	Golden Meadow, La.....
34	225249		Ga. s.	Eydaea D.....	8	5	32.1	10.9	2.6	1924	Houma, La.....
35	231542		Ga. s.	Eveleen.....	9	7	31.5	12.8	4.0	1932	Bayport, L. I., N. Y.....
36	226892		Ol. s.	Evelina M. Goulart.....	82	58	83.7	21.2	10.2	1927	Essex, Mass.....
37	141213		Ol. s.	Evelyn.....	40	27	73.2	14.0	6.0	1892	Nyack, N. Y.....
38	200601		Ga. s.	Evelyn.....	24	16	46.7	14.5	4.1	1901	West Haven, Conn.....
39	214621		Ga. s.	Evelyn.....	10	9	31.5	8.5	3.1	1911	Sturgeon Bay, Wis.....
40	225525		Ga. s.	Evelyn.....	7	6	31.5	10.4	3.5	1926	Beach Haven, N. J.....
41	230793		Ga. s.	Evelyn.....	78	73	82.5	21.8	10.3	1930	Pensacola, Fla.....
42	231863		Ol. s.	EVELYN.....	62	42	61.4	16.0	8.0	1932	Mariners Harbor, N. Y.....
43	232688		Ga. s.	Evelyn.....	10	9	34.0	11.5	4.0	1934	Pleasantville, N. J.....
44	208077		Ga. s.	Evelyn C.....	9	6	46.3	9.2	4.1	1901	Scranton, Miss.....
45	222483		Ga. s.	Evelyn C.....	14	13	48.3	9.7	4.0	1917	Essington, Pa.....
46	227227		Ga. s.	Evelyn J.....	13	8	33.6	10.0	4.8	1928	Manitowoc, Wis.....
47	223405		Ga. s.	Evelyn K.....	10	7	35.5	10.0	3.6	Unknown	do.....
48	227838		Ga. s.	Evelyn S.....	12	8	45.5	10.7	3.8	1928	Crisfield, Md.....
49	210248		Ga. s.	Evelyn W.....	12	8	34.6	11.8	3.6	1912	Forked River, N. J.....
50	210317		Ga. s.	Evelyn Desporte.....	22	13	52.7	18.0	3.8	1912	Biloxi, Miss.....
51	230670		Ga. s.	Evelyn Grace.....	13	10	31.0	10.9	5.2	1931	Metlaknla, Alaska.....
52	137046		Ga. s.	Evelyn Harford.....	8	6	32.1	12.2	3.9	1902	Apalachicola, Fla.....
53	221880		Ga. s.	Evelyn Nelson.....	10	7	46.9	10.2	4.0	Unknown	do.....
54	226023		Ol. s.	EVELYN C. SMITH.....	33	26	45.0	12.9	5.4	1926	Manitowoc, Wis.....
55	225290		Ol. s.	Evelyn G. Sears.....	56	19	71.9	19.2	8.8	1929	Essex, Mass.....
56	230571		Ga. p.	EVERETT LEE.....	47	47	60.0	30.0	3.0	1931	Jeffersonville, Ind.....
57	224950		Ga. s.	Everyday Ferry.....	14	9	56.0	14.2	2.7	1925	Maryhill, Wash.....
58	224593		Ga. s.	Ever Ready.....	12	8	37.7	13.0	4.1	1925	Patchogue, N. Y.....
59	209545		Ga. s.	Evolution.....	25	17	43.0	13.5	5.5	1912	Seattle, Wash.....
60	222981		Ga. s.	Evolution.....	8	5	33.9	9.3	4.0	1923	do.....
61	231223		Ga. s.	Evon.....	9	6	31.7	9.9	4.8	1931	do.....
62	201385		Ga. s.	Example.....	11	7	43.9	12.6	3.6	1904	Empire, La.....
63	225818		Ol. s.	Example.....	45	31	59.8	15.8	7.1	1926	Dockton, Wash.....

¹ Formerly ga. s. Pilot.

² Formerly U. S. Navy ga. s. 891.

³ Formerly U. S. E. Corps ga. s. Capt. J. J. Meyler.

⁴ Formerly schooner Jas. R. Teal.

Line No.	Service	Crew	Horse-power	Name of owner	Home port	Address of owner
1	Misc.	1	20	William Mann.....	Hartford, Conn.....	187 College Street, Middletown, Conn.
2	Misc.	1	40	E. Henry Phinney.....	New Bedford, Mass.....	Hyannis, Mass.
3	Tow.	2	90	C. W. Bahrt.....	Tampa, Fla.....	118 Hyde Park Place.
4	Pas.	1	40	Agnes B. Chapman.....	Galveston, Tex.....	2124 Avenue N.
5	Pas.	2	20	A. J. Thibodeaux.....	Port Arthur, Tex.....	Orange, Tex.
6	Frt.	1	40	John Mischorr.....	New York, N. Y.....	513 Commonwealth Avenue.
7	Tow.	2	60	A. A. Bunnell.....	Miami, Fla.....	1897 Northwest Twenty-third Avenue.
8	Pas.	2	60	Gerald Cavanagh.....	Boston, Mass.....	10 Elm Street, Dorchester, Mass.
9	Misc.	1	45	William L. Davis.....	Baltimore, Md.....	Arnold, Md.
10	Cod.	4	45	James Dasaro.....	Boston, Mass.....	309 North Street.
11	Frt.	1	45	E. A. Holmes Packing Co. (Me.).....	Eastport, Me.....	7 Madison Street.
12	Frt.	1	20	Jamon MacVane.....	Portland, Me.....	Cliff Island, Me.
13	Pas.	3	100	H. D. Olson.....	Jacksonville, Fla.....	135 East Bay Street.
14	Pas.	1	20	Phillip W. Rounds.....	Rockland, Me.....	35 Beech Street.
15	Fsh.	1	35	J. E. Robinson.....	do.....	Vinalhaven, Me.
16	Fsh.	3	10	William Blanchard.....	Sault Ste Marie, Mich.....	Quilliver, Mich.
17	Frt.	1	10	Luther M. Keene.....	Belfast, Me.....	Prospect, Me.
18	Frt.	2	18	George W. Smith.....	Crisfield, Md.....	Tylerton, Md.
19	Frt.	1	120	Ballard Fish & Oyster Co. (Va.).....	Norfolk, Va.....	Groner's Wharf, foot Southampton Street.
20	Frt.	3	50	Harvey H. Conway.....	Cambridge, Md.....	3 Choptank Avenue.
21	Oys.	5	40	Sea Food Co. (Miss.).....	Gulfport, Miss.....	Biloxi, Miss.
22	Frt.	2	75	Wass & Stinson Canning Co.....	Bar Harbor, Me.....	Prospect Harbor, Me.
23	Frt.	2	20	Joseph Adams.....	New Orleans, La.....	Cut Off, La.
24	Frt.	1	28	Kirby Hayford.....	Galveston, Tex.....	Hankamer, Tex.
25	Oys.	2	16	J. R. Parker.....	Newport News, Va.....	R. F. D., Hillton Village, Va.
26	Tow.	3	60	Savannah Lighterage & Transfer Co. (Ga.).....	Savannah, Ga.....	28 East Bay Street.
27	Oys.	2	40	Bethlehem Shipbuilding Corporation, Ltd. (Del.).....	Baltimore, Md.....	Key Highway and Cross Street.
28	Frt.	2	37	Samuel A. Guilds.....	Charleston, S. C.....	Mount Pleasant, S. C.
29	Cod.	7	28	United Fisheries Co. (Mass.).....	Gloucester, Mass.....	286 Main Street.
30	Fsh.	1	22	Jeremiah M. Littlefield.....	Newport, R. I.....	Block Island, R. I.
31	Fsh.	2	28	William Cyr.....	do.....	do.
32	Fsh.	1	20	Edward Exposito.....	New Orleans, La.....	Houma, La.
33	Fsh.	2	20	Frank Ragas.....	do.....	Buras, La.
34	Fsh.	2	14	Cherame Duet.....	do.....	Cut Off, La.
35	Pas.	1	30	Arthur S. Rogers.....	New York, N. Y.....	Bayport, Long Island, N. Y.
36	Cod.	14	150	Mantel J. Coullart.....	Gloucester, Mass.....	9 Friend Street.
37	Pas.	2	180	Jacob Martin.....	New York, N. Y.....	2749 East Forty-seventh Street.
38	Oys.	4	60	Warren Oyster Co. (R. I.).....	Providence, R. I.....	Warren, R. I.
39	Fsh.	3	b 15	Noah Longlais.....	Milwaukee, Wis.....	2813 Frederick Street, Menominee, Mich.
40	Fsh.	6	20	John Anderson.....	Philadelphia, Pa.....	Bayhead, N. J.
41	Fsh.	9	b 38	Warren Fish Co. (Fla.).....	Pensacola, Fla.....	Bayton Street Wharf.
42	Tow.	3	100	Matoli Service & Transport Co. (Del.).....	New York, N. Y.....	15 Moore Street.
43	Pas.	1	59	William W. Sprague.....	Philadelphia, Pa.....	110 Ryon Avenue, Pleasantville, N. J.
44	Tow.	2	50	Clark Dredging Co. (Tex.).....	Galveston, Tex.....	Miami, Fla.
45	Frt.	2	18	Dewey F. Bowman.....	Baltimore, Md.....	Betair, Md.
46	Fsh.	4	b 30	Joseph Jacobi.....	Milwaukee, Wis.....	410 East Tenth Street, Michigan City, Ind.
47	Frt.	1	40	Walter J. Cross.....	New York, N. Y.....	Mamaroneck, N. Y.
48	Pas.	1	60	Alfred H. Shaw.....	do.....	115 East Ninth Road, Broad Channel, L. I., N. Y.
49	Pas.	1	40	B. Franklin Willbert.....	Philadelphia, Pa.....	Forked River, N. J.
50	Fsh.	0	18	Mrs. Sophie K. Desportes.....	Gulfport, Miss.....	Biloxi, Miss.
51	Fsh.	2	18	Ed Atkinson.....	Ketchikan, Alaska.....	Motlakalla, Alaska.
52	Frt.	2	25	Jos. Messina.....	Apalachicola, Fla.....	do.
53	Frt.	2	24	N. P. Tull.....	Crisfield, Md.....	Tylerton, Md.
54	Fsh.	4	b 60	Smith Bros. of Port Washington (Wis.).....	Milwaukee, Wis.....	Port Washington, Wis.
55	Cod.	12	140	Antone S. Sears.....	Gloucester, Mass.....	16 Silva Court.
56	Per.	2	37	Jeff Webb.....	Louisville, Ky.....	Warsaw, Ky.
57	Per.	1	150	Puget Island Towing and Transportation Co. (Wash.).....	Portland, Oreg.....	Cathlamet, Wash.
58	Pas.	1	40	Beatrice L. Marcley.....	New York, N. Y.....	Seaford, N. Y.
59	Fsh.	2	65	George Mathisen.....	Seattle, Wash.....	6047 Fourth Avenue NW.
60	Fsh.	2	12	Fred Bahovec.....	Wrangell, Alaska.....	do.
61	Fsh.	2	16	F. L. Carroll.....	Ketchikan, Alaska.....	1292 Westlake Avenue, North Seattle, Wash.
62	Frt.	3	27	Louis Adam.....	New Orleans, La.....	Cut Off, La.
63	Fsh.	8	90	Anton Sumlo.....	Seattle, Wash.....	1430 First Avenue North.

¹ Formerly ga. s. Henry A. Kessel.

² Formerly ol. s. Linta.

³ Formerly ga. s. Happy Jack.

⁴ Formerly ga. s. Annie V.

Line No.	Official No.	Signal and radio-call letters	Rig	Name of vessel	Tonnage		Register dimensions			When built	Where built
					Gross	Net	Length	Breadth	Depth		
							Feet	Feet	Feet		
1	223910		Ga. s.	Excel.	10	8	34.2	9.7	4.0	1924	Seattle, Wash.
2	136060		Ol. s.	Excel.	47	24	68.0	22.3	4.5	1899	Handshoro, Miss.
3	136271		Ga. s.	Excel.	15	10	38.9	15.4	4.4	1892	Goshen, N. J.
4	223786		Ol. s.	Excel.	40	27	55.2	15.5	7.4	1921	Seattle, Wash.
5	227348		Ol. s.	Excel II.	61	41	67.1	17.3	8.0	1928	Seattle, Wash.
6	240820		Ga. s.	Excellent.	14	10	52.0	18.9	4.2	1905	Bridgetown, Va.
7	228250		Ol. s.	Excellent.	78	52	68.1	18.9	8.8	1929	Los Angeles, Calif.
8	229683		Ol. s.	Excellent.	60	45	62.0	18.1	8.5	1930	Tacoma, Wash.
9	205728		Ga. s.	Excelsior	9	8	38.0	13.3	3.0	1906	Patchogue, N. Y.
10	206045		Ol. s.	Excursion	46	31	65.0	14.7	6.5	1912	Astoria, Oreg.
11	230045	WIFS	Ol. s.	Exeter	114	78	93.3	22.0	10.6	1930	Essex, Mass.
12	211118		Ga. s.	Exhibit	10	13	38.3	12.8	4.8	1913	Seattle, Wash.
13	200749	WREF	Ol. s.	Expansion	175	113	104.6	24.6	8.2	1904	Oakland, Calif.
14	201916		Ga. s.	Experiment	11	8	39.7	10.1	4.2	1905	Mount Pleasant, S. C.
15	226837		Ga. s.	Exploit	59	48	66.0	20.0	7.8	1920	Unknown
16	213167		Ga. s.	Explorer	18	12	44.8	10.6	3.9	1910	Chicago, Ill.
17	225368		Ol. s.	Explorer	50	34	59.1	17.5	7.5	1926	Seattle, Wash.
18	204143		Ol. s.	Express	11	6	43.5	10.3	3.5	1907	Marshfield, Oreg.
19	218530		Ga. s.	Express	8	6	39.3	9.1	4.2	1897	New York, N. Y.
20	226604		Ol. s.	Express	52	35	63.1	16.3	7.5	1927	Seattle, Wash.
21	227324		Ga. s.	Express	21	13	50.3	12.9	5.0	1910	New York, N. Y.
22	227488		Ol. s.	* EXPRESS	115	70	92.9	20.0	8.9	1873	Chester, Pa.
23	221185		Ga. s.	Extra Dry	8	6	33.5	9.5	3.0	1907	Cape May, N. J.
24	228067		Ga. s.	F. Hunter	8	6	32.0	11.0	3.9	1927	Helmar, N. J.
25	226104		Ga. s.	F. L.	7	6	31.9	11.2	3.4	1926	do.
26	222974		Ga. w.	F. S. W.	12	12	59.6	11.8	2.2	1923	Clarlington, Ohio.
27	201573		Ga. w.	F. & J.	27	12	58.6	15.0	3.2	1904	Grand Isle, La.
28	202848		Ga. s.	F. Hirsson	14	13	36.4	11.2	3.6	1905	Manitowoc, Wis.
29	214619		Ga. s.	F. Hunter	16	11	39.4	10.8	4.5	1918	Sturgeon Bay, Wis.
30	213504		Ol. s.	* F. B. Rogers	25	23	47.2	14.6	5.8	1915	Trenton, N. J.
31	209133		Ol. s.	* F. B. Scarborough	75	59	86.8	22.2	6.0	1911	Solomons, Md.
32	228003		Ga. s.	F. B. Walker	34	21	62.0	20.7	4.6	1929	Pascagoula, Miss.
33	219794		Ga. s.	F. C. Barnes	52	35	60.8	16.2	7.5	1920	Tacoma, Wash.
34	215081		Ga. s.	F. C. Hergert	26	21	55.8	12.3	5.8	1917	Seattle, Wash.
35	213074		Ga. s.	F. C. Stender	11	9	31.0	11.0	3.8	1915	Providence, R. I.
36	226074		Ga. w.	F. D. Holton	41	40	64.9	20.0	2.8	1923	Evansville, Ind.
37	223533		Ga. s.	F. D. Crockett	26	16	55.8	15.7	4.6	1924	Seaford, Va.
38	216363		Ol. s.	F. H. Marvin	274	195	106.0	30.2	8.0	1918	Everett, Wash.
39	228808		Ga. s.	F. H. Russell	14	11	41.3	13.7	3.2	1924	Hilox, Miss.
40	225347		Ga. w.	F. H. Shepard	31	20	57.6	11.2	3.0	1926	Memphis, Tenn.
41	8822		Ga. s.	F. J. Baker	14	12	42.0	16.2	3.1	1872	Port Jefferson, N. Y.
42	203051		Ol. s.	F. J. Purdy	30	20	59.5	16.0	6.6	1903	Portland, Me.
43	230387		Ga. s.	F. L. Colle	35	25	62.0	20.7	4.6	1930	Pascagoula, Miss.
44	220608		Ol. s.	F. S. Howard	25	21	40.3	12.6	4.2	1929	Fayette, Mich.
45	231830		Ga. s.	F. T. Elliott	11	7	43.1	10.4	4.2	1932	Bishops Head, Md.
46	210040		Ga. w.	F. T. Nicholls	21	13	65.0	15.0	3.0	1912	New Orleans, La.
47	120583		Ga. s.	F. W. Gordon	15	9	41.5	15.7	4.3	1881	Hay Shore, N. Y.
48	224590		Ol. s.	F. W. Mulkey	18	11	51.6	13.7	5.4	1925	Astoria, Oreg.
49	230398		Ga. w.	F. W. Orrort	67	67	75.0	17.8	4.3	1930	Padueneh, Ky.
50	219577	WCF	Ol. s.	Faba	248	108	131.6	25.0	13.1	1920	East Boothbay, Me.
51	231567		Ga. s.	Fagan	16	14	43.8	11.6	3.5	Unknown
52	222940		Ol. s.	Fairbanks	62	42	59.5	18.5	8.6	1923	Friday Harbor, Wash.
53	216540		Ol. s.	Fairbanks Morse	11	7	47.7	11.8	4.3	1917	East Machias, Me.
54	227554		Ol. s.	Fairfax	69	47	64.1	18.0	9.2	1928	Tacoma, Wash.
55	121069		Ol. s.	Fairfield	46	25	60.6	17.5	7.9	1893	do.
56	219751		Ol. s.	Fairway	27	19	50.5	13.4	6.4	1920	Ponlsbo, Wash.
57	228284		Ol. s.	Fairweather	73	49	70.0	18.0	8.8	1929	Port Blakely, Wash.
58	219807		Ol. s.	Fairyland	42	18	63.0	15.2	7.1	1920	Los Angeles, Calif.
59	221711		Ga. s.	Fairy Isle	9	8	37.2	10.0	3.7	1921	Naubinway, Mich.
60	205611		Ga. s.	Fairy Queen	20	10	53.0	18.0	3.7	1912	Hilox, Miss.
61	222217		Ga. s.	Faith	10	7	34.8	10.3	4.8	1922	Seattle, Wash.
62	232771		Ol. s.	Faith.	16	7	38.2	13.2	4.6	1928	St. Augustine, Fla.
63	216503		Ga. s.	Faithful	8	7	32.6	8.8	4.8	1918	Seattle, Wash.

¹ Formerly ga. s. U. S. N. No. 2657.

² Formerly ol. s. U. S. C. G. St. s. (a) Manhattan. (b) Arundel.

³ Formerly ga. s. Alice H. H. Reeder.

⁴ Formerly sch. Virgula Dare.

⁵ Formerly ga. s. Harvester King.

Line No.	Service	Crew	Horse-power	Name of owner	Home port	Address of owner
1	Fsh.	2	16	Martin Nelson	Ketchikan, Alaska	Box 1803.
2	Frt.	4	100	Henry A. Felsher	Gulfport, Miss.	223 Thomas Street, Biloxi, Miss.
3	Oys.	4	24	William H. Pierce	Philadelphia, Pa.	Dorchester, N. J.
4	Fsh.	7	75	John Molver	Petersburg, Alaska	Box 34.
5	Fsh.	9	155	O. M. Roald	Ketchikan, Alaska	Seattle, Wash.
6	Frt.	2	10	R. A. Parsons	Cape Charles, Va.	
7	Fsh.	10	160	Luka Alafetlich	Los Angeles, Calif.	767 West Eighteenth Street, San Pedro, Calif.
8	Fsh.	9	135	L. E. Pohlitz	Seattle, Wash.	Smith Tower.
9	Frt.	1	25	Samuel Starklus	Bridgeport, Conn.	Greenwich, Conn.
10	Fsh.	4	100	Libby, McNeill & Libby (Me.)	San Francisco, Calif.	Seattle, Wash.
11	Fsh.	14	230	General Seafoods Corporation (Mass.)	Boston, Mass.	5 Fish Pier.
12	Fsh.	5	20	New England Fish Co. (Me.)	do.	44 Boston Fish Pier.
13	Frt.	13	200	Libby, McNeill & Libby (Me.)	San Francisco, Calif.	88 Hamlin Street, Seattle, Wash.
14	Frt.	2	24	William H. Mikell	Charleston, S. C.	R. F. D. No. 1.
15	Frt.	2	50	S. V. Toomer	Beaufort, S. C.	Hiltonhead, S. C.
16	Frt.	3	50	Daniel J. McCarthy	Duluth, Minn.	Ranier, Minn.
17	Fsh.	7	125	Magnus Hansen	Juneau, Alaska	Box 367.
18	Frt.	1	50	C. H. Woodward	Marshfield, Ore.	South Coos River, Ore.
19	Pas.	1	28	William Deupel	New York, N. Y.	820 Tenth Avenue.
20	Fsh.	4	125	Albert Hangland	Seattle, Wash.	R. F. D. 2, Anacortes, Wash.
21	Frt.	1	50	Wm. J. Alback	San Francisco, Calif.	732 Appar Street, Oakland, Calif.
22	Tow.	7	210	National Motorship Corporation (Del.)	New York, N. Y.	17 Battery Place.
23	Fsh.	1	12	Warren Halbruner	Philadelphia, Pa.	R. F. D. 1, Cape May, N. J.
24	Fsh.	6	35	United Fish Co.	do.	Seaside Park, N. J.
25	Fsh.	6	35	do.	do.	do.
26	Fer.	2	27	Bellaire, Benwood & Wheeling Ferry Co. (W. Va.)	Cincinnati, Ohio.	3501 Guarnsey Street, Bellaire, Ohio.
27	Pas.	6	20	William Vanderbrook, Estate of	New Orleans, La.	412 Seventh Street.
28	Fsh.	2	45	Arthur A. Weborg	Milwaukee, Wis.	Millson Bay, Wis.
29	Fsh.	5	28	Jule Hagen	Sault Ste. Marie, Mich.	Box 514, St. Ignace, Mich.
30	Tow.	3	50	Geo. W. Rogers Construction Corporation (N. Y.)	New York, N. Y.	29 Broadway.
31	Msc.	2	60	Frank B. Scarborough	Crisfield, Md.	Chilretree, Md.
32	Fsh.	6	24	Mexican Gulf Packing Co. (La.)	Gulfport, Miss.	Pascagoula, Miss.
33	Fsh.	2	85	United States National Bank of Portland, Ore.	Wrangell, Alaska	Portland, Ore.
34	Fsh.	8	30	E. E. Driscoll	Seattle, Wash.	Box 93, Centralia, Wash.
35	Frt.	2	27	Frank C. Stender & Co.	Providence, R. I.	86 Waybosset Street.
36	Fer.	4	86	A. E. Freitagot	Evansville, Ind.	New Harmony, Ind.
37	Frt.	2	21	F. D. Crockett	Newport News, Va.	Seaford, Va.
38	Frt.	14	175	Puget Sound Freight Lines (Wash.)	Tacoma, Wash.	Canadian National Dock, Seattle, Wash.
39	Fsh.	4	100	Julia Moore	Port Arthur, Tex.	638 Ninth Street.
40	Pas.	2	45	L. L. Shepard	Memphis, Tenn.	Dyersburg, Tenn.
41	Pas.	2	24	Albert P. Likley	Albany, N. Y.	Poughkeepsie, N. Y.
42	Tow.	4	175	Carroll K. West	New York, N. Y.	Pier 59, N. R., c/o Meseck Towing Line.
43	Fsh.	5	36	F. L. Colle	Gulfport, Miss.	Pascagoula, Miss.
44	Fsh.	4	45	John Clerke	Sault Ste. Marie, Mich.	Fayette, Mich.
45	Frt.	2	40	Vinson L. Langley	Washington, D. C.	2423 Third Street N.E.
46	Frt.	3	35	Interstate Wholesale Grocers (La.)	New Orleans, La.	426 South Peters Street.
47	Fsh.	2	36	H. E. Mills	Newport News, Va.	R. F. D. 3, Hampton, Va.
48	Msc.	2	110	Commission of Public Docks	Portland, Ore.	Foot Stark Street.
49	Tow.	3	180	Waterways Construction Co. (Tenn.)	St. Louis, Mo.	Boonville, Mo.
50	Cod.	21	550	John Chisholm Vessels Co. (Mass.)	Honoloulu, Mass.	35 Wharf Street.
51	Pas.	1	60	Leonard Jose	San Francisco, Calif.	5236 Claremont Avenue, Oakland, Calif.
52	Msc.	3	100	Wallace W. Noyes	Ketchikan, Alaska	Box 1162.
53	Frt.	2	30	Jasper Wyman & Son (Me.)	Jonesport, Me.	Millbridge, Me.
54	Fsh.	7	135	Legaz-Balimovich Fishing Co. (Wash.)	Tacoma, Wash.	82 Cedar Street, Seattle, Wash.
55	Tow.	5	200	Tacoma Tug & Hargo Co. (Wash.)	do.	N. P. Dock
56	Fsh.	6	50	N. J. Mathison	Seattle, Wash.	6516 Sycamore Avenue.
57	Fsh.	6	135	P. E. Harris & Co. (Wash.)	Juneau, Alaska	Seattle, Wash.
58	Oys.	8	685	Nick Vitalich	Los Angeles, Calif.	283 Eleventh Street, San Pedro, Calif.
59	Fsh.	1	30	Frank L. King	Sault Ste. Marie, Mich.	Mackinac Island, Mich.
60	Fsh.	4	24	Gulf Hills Corporation (Miss.)	Gulfport, Miss.	Ocean Springs, Miss.
61	Fsh.	3	16	Carl Sather	Seattle, Wash.	910 North Seventy-fifth Street.
62	Fsh.	2	40	Carmelo Tringali	St. Augustine, Fla.	11 Everett Street.
63	Fsh.	2	16	W. F. Loveless	Ketchikan, Alaska	Box 2.

* Formerly ga. s. Eliza Rhodes.

† Formerly ga. s. P. H. Doyen.

Line No.	Official No.	Signal and radio-call letters	Rlg	Name of vessel	Tonnage		Register dimensions			When built	Where built
					Gross	Net	Length	Breadth	Depth		
1	225331		Ol. s.	Faithful	64	37	60.0	15.0	7.2	1925	Two Rivers, Wis.
2	120653		Ga. s.	Falcon	15	10	47.4	13.0	3.5	1878	Chicago, Ill.
3	120632		Ol. s.	Falcon	100	38	100.9	23.0	9.5	1890	San Francisco, Calif.
4	121227		Ol. s.	Falcon	40	25	60.0	17.0	6.5	1902	Tacoma, Wash.
5	121240		Ga. s.	Falcon	28	25	58.5	16.3	6.0	1902	Hiorl, Miss.
6	207533		Ga. s.	Falcon	15	10	30.0	12.7	4.5	1910	Tacoma, Wash.
7	216390		Ga. s.	Falcon	10	8	39.4	9.0	4.4	1918	Shaw Island, Wash.
8	225590		Ol. s.	Falcon	17	13	38.6	11.6	6.2	1928	Tacoma, Wash.
9	227242		Ol. s.	Falcon	13	8	36.8	10.6	5.2	1928	Seattle, Wash.
10	211478		Ga. s.	Falcon	29	12	58.8	14.8	7.0	1932	Thomaston, Mo.
11	232059		Ga. s.	Falcon	7	6	30.2	8.8	3.5	1927	Bellingham, Wash.
12	232333		Ga. s.	Falcon	5	5	38.0	10.3	4.1	1910	Los Angeles, Calif.
13	213854		Ga. s.	Falcon II	17	15	54.3	20.4	2.8	1915	Holly Hill, Fla.
14	231858		Ga. s.	Falls City	9	7	35.0	8.8	1.4	1932	Louisville, Ky.
15	213474		Ga. s.	Faltna	20	13	54.0	10.0	5.2	1905	Winton Place, Ohio
16	226038		Ol. s.	Famiglia	45	20	68.5	17.5	7.3	1926	Rockport, Mass.
17	121180		Ol. s.	Famous	41	28	57.5	16.0	6.7	1901	La Conner, Wash.
18	211349		Ga. s.	Famous	14	9	34.0	11.6	3.6	1913	Seattle, Wash.
19	231767		Ga. s.	Fanco	16	14	35.4	10.0	6.3	1931	Oakland, Calif.
20	120443		Ga. s.	Fannie	8	7	33.0	12.3	3.0	1881	Patchogue, N. Y.
21	120485		Ga. s.	Fannie	7	6	31.0	13.5	3.3	1880	Islip, N. Y.
22	218856		Ga. s.	Fannie	8	8	43.8	8.1	3.3	1901	Grafton, Ill.
23	224484		Ol. s.	Fannie	57	46	75.4	16.9	7.8	1925	Essex, Mass.
24	220918		Ga. s.	Fannie	15	12	43.3	11.8	4.8	1929	Hoonah, Alaska
25	228807		Ga. s.	Fannie II	11	7	33.2	11.3	4.3	1920	Ketchikan, Alaska
26	120701		Ol. s.	Fannie D.	12	11	41.0	12.6	3.6	1887	Wallsville, Tex.
27	213979		Ga. s.	Fannie E.	12	10	38.1	12.3	4.3	1916	Greenwich Piers, N. J.
28	121264		Ga. s.	Fannie II	11	7	43.0	10.0	4.1	1903	Havre de Grace, Md.
29	217285		Ga. s.	Fannie J.	13	9	39.0	13.4	4.0	1918	Wrangell, Alaska
30	222975		Ol. s.	Fannie S.	29	16	58.0	15.8	5.9	1923	Rockport, Mass.
31	121027		Ga. s.	Fannie W.	8	7	34.0	10.0	3.9	1896	Patchogue, N. Y.
32	203359		Ol. s.	Fannie W.	28	19	58.7	18.6	5.2	1906	Greenport, N. Y.
33	224116		Ga. s.	Fannie S. L.	9	7	34.8	10.5	2.4	1924	Chauvin, La.
34	121258		Ga. s.	Fannie Belle	33	19	57.4	17.5	7.0	1903	East Boothbay, Me.
35	222480		Ga. s.	Fannie May	9	6	39.6	13.3	3.0	1920	Alexandria, Va.
36	214081		Ga. s.	Fannie Parnell	26	11	50.7	14.4	6.2	1916	Friendship, Me.
37	217634		Ga. s.	Fannie Powell	47	31	70.0	16.5	7.0	1919	do.
38	120603		Ga. s.	Fannie E. Hayward	21	17	60.0	16.8	4.7	1883	Solomons Island, Md.
39	120728		Ga. s.	Fanny Lowery	16	15	58.0	16.6	4.0	1898	Tlghmans Island, Md.
40	121056		Ga. s.	Fanny Myers	35	21	57.0	19.0	5.2	1897	Dorchester, N. J.
41	227208		Ol. s.	Fanny F. Hickey	39	15	65.0	15.8	7.0	1928	Kennebunkport, Me.
42	150945		Ga. s.	Fantana	27	16	58.7	11.0	5.0	1902	Boston, Mass.
43	207474		Ga. s.	Fantle	22	15	57.0	12.9	4.5	1905	New Orleans, La.
44	120996		Ga. s.	Farmer	6	5	28.9	12.8	3.3	1895	Patchogue, N. Y.
45	121073		Ga. s.	Farragut	14	10	43.5	12.0	4.4	1898	Boston, Mass.
46	220768		Ga. s.	Fashion	11	8	37.5	10.4	4.0	1920	Olympia, Wash.
47	230647		Ga. s.	Faulco	10	7	37.3	9.7	5.1	1910	New York, N. Y.
48	120653		Ga. s.	Fauna	9	8	30.4	12.9	4.8	1882	South Brooklyn, N. Y.
49	120734		Ga. s.	Favorite	10	7	33.0	12.5	4.2	1888	Seabright, N. J.
50	206595		Ga. s.	Favorite	9	8	33.7	11.0	5.3	1909	Cleveland, Ohio
51	220234		Ga. s.	Favorite	42	28	56.5	15.2	6.8	1920	Tacoma, Wash.
52	221927		Ol. s.	Favorite	13	8	50.4	10.2	3.8	1922	Marshfield, Ore.
53	207205		Ol. s.	Fawn	17	11	41.0	13.3	4.9	1910	Burton, Wash.
54	206877		Ga. s.	Fawn	8	5	31.7	9.4	3.5	1911	Bellingham, Wash.
55	216552		Ga. w.	Fawn	32	32	64.1	17.5	3.1	1918	Williston, N. Dak.
56	221488		Ga. w.	Fawn	24	17	65.3	17.5	3.1	1921	Elk Point, S. Dak.
57	226957		Ol. s.	Fawn	28	19	44.6	12.2	5.6	1927	Manitowoc, Wis.
58	207510		Ga. s.	Fay	12	8	48.0	11.9	4.0	1910	Cove, Tex.
59	213447		Ga. s.	Fay	10	9	30.0	8.8	3.6	1914	Sturgeon Bay, Wis.
60	224036		Ol. s.	Fay	31	13	49.5	14.0	4.8	1924	Monroe, La.
61	232488		Ga. s.	Fay	28	10	57.1	15.6	4.6	1933	Crisfield, Md.
62	222371		Ol. s.	Fay I	11	7	32.0	13.4	4.7	1922	West Sayville, N. Y.
63	224912		Ga. s.	Faybelle	16	11	41.8	12.1	5.9	1925	Portland, Ore.
64	200727		Ol. s.	Fearless	15	10	50.8	11.9	3.0	1904	South Bend, Wash.
65	210192		Ga. s.	Fearless	62	42	66.7	17.4	6.2	1912	Decatur, Wash.
66	225401		Ol. s.	Fearless	47	24	57.2	16.9	7.4	1926	Tacoma, Wash.
67	215682		Ga. s.	Feather Queen	25	61	48.1	16.2	3.2	1917	Broderick, Calif.

1 Formerly Japanese ga. s. Fujii II.

2 Formerly ga. s. (a) Pharamond.
(b) Marie M.

Line No.	Service	Crew	Horse-power	Name of owner	Home port	Address of owner
1	Fsh.	3	100	Grace W. Ropke.....	Chicago, Ill.	9101 Harbor Avenue.
2	Frt.	3	18	South Fish Co. (Fla.).....	Key West, Fla.	Fort Myers, Fla.
3	Tow.	1	225	W. R. Willis.....	San Francisco, Calif.	2400 Channing Way, Berkeley, Calif.
4	Tow.	5	165	Tacoma Tug & Barge Co. (Wash.).....	Tacoma, Wash.	N. P. Dock.
5	Msc.	2	120	Robert DeTurris.....	New York, N. Y.	6915 Nineteenth Avenue (B).
6	Fsh.	7	20	Fred Grant.....	Juneau, Alaska	Hydaburg, Alaska.
7	Fsh.	2	15	G. L. Wakeman (Trustee).....	Seattle, Wash.	c/o Bank of California.
8	Fsh.	4	30	Ingvald M. Jacobson.....	Tacoma, Wash.	4838 Park Avenue.
9	Fsh.	2	20	Aubert Hansen.....	Seattle, Wash.	Route 1, Stanwood, Wash.
10	Fsh.	5	65	Edward M. Brackott.....	Rockland, Me.	Bristol, Me.
11	Fsh.	1	16	Ludolph Larsen.....	Ketchikan, Alaska	c/o Seamens Home.
12	Fsh.	2	535	Independent Harvesters Relief Association.....	Los Angeles, Calif.	518 Camino Real, Redondo Beach, Calif.
13	Frt.	1	32	E. P. Porcher.....	St. Augustine, Fla.	Cocoa, Fla.
14	Pas.	1	20	Charles V. Cleonett.....	Louisville, Ky.	132 North Fourth Street.
15	Pas.	1	80	H. R. Fisher.....	Memphis, Tenn.	1228 Peabody Avenue.
16	Fsh.	6	60	Salvatore Passanisi.....	Boston, Mass.	69 Hale Street.
17	Tow.	3	125	Nolte Bros. Towing Co. (Wash.).....	Seattle, Wash.	Bellingham, Wash.
18	Fsh.	2	12	George Betts.....	Juneau, Alaska	Kilishnoo, Alaska.
19	Pas.	1	16	Eugene W. Copp.....	San Francisco, Calif.	980 Thirty-eighth Street, Oakland, Calif.
20	Fsh.	2	25	Benedetto D'Andrea.....	New York, N. Y.	126 St. Marks Place.
21	Fsh.	1	14	John Jolsson.....	do.	Hay Shore, N. Y.
22	Pas.	1	24	Charles Kram.....	St. Louis, Mo.	1307 Biddle Street.
23	Frt.	4	100	Consolidated Lobster Co. (Mass.).....	Boston, Mass.	280 Northern Avenue.
24	Fsh.	1	20	John Williams.....	Juneau, Alaska	Hoonah, Alaska.
25	Fsh.	3	12	Benjamin W. Burton.....	Ketchikan, Alaska	
26	Tow.	2	60	Harrisburg Machine Co. (Tex.).....	Houston, Tex.	406 Erie Street.
27	Fsh.	1	40	Gustav A. Peterson.....	Philadelphia, Pa.	Wildwood, N. J.
28	Msc.	1	75	Union Shipbuilding Co. (Pa.).....	Baltimore, Md.	Fairfield, Md.
29	Fsh.	4	20	William Jackson.....	Wrangell, Alaska	c/o Superior Packing Co., Tenakee, Alaska.
30	Cod.	4	70	James W. McGray.....	Boston, Mass.	Malden, Mass.
31	Oys.	2	26	Mansfield Seaman.....	New York, N. Y.	178 Combs Avenue, Woodmere, L. I., N. Y.
32	Fsh.	1	45	Greenport Oyster Co. (N. Y.).....	do.	Greenport, N. Y.
33	Fsh.	2	18	Narcisse Laperouse.....	New Orleans, La.	Chauvin, La.
34	Fsh.	8	36	Arthur A. Black.....	Portland, Me.	46 Customhouse Wharf.
35	Frt.	2	27	Frank Dixon.....	Alexandria, Va.	207 Gibbon Street.
36	Cod.	6	42	Michael DeOgo.....	Provincetown, Mass.	12A Standish Street.
37	Fsh.	2	60	Benjamin Favazzia.....	Boston, Mass.	9 Quincy Court.
38	Frt.	3	20	Charles F. Hartge.....	Baltimore, Md.	Shady Side, Md.
39	Msc.	2	50	G. L. Dougherty.....	Crisfield, Md.	262 North Somerset Avenue.
40	Oys.	4	36	Charles M. Lewis.....	Reedville, Va.	Sharps, Va.
41	Cod.	9	110	Liborio Curcuru.....	Houcouster, Mass.	131 Western Avenue.
42	Frt.	1	100	Ernest L. Chestnutt.....	Washington, D. C.	1358 Irving Street, N.W.
43	Pas.	2	40	Win. P. Kennedy.....	Gulfport, Miss.	Bloxi, Miss.
44	Msc.	2	12	Everett C. Foster.....	New York, N. Y.	Hampton Bay, N. Y.
45	Pas.	2	60	Carolyn M. Judge.....	do.	2129 Two hundred and fifth Street, Long Island City, N. Y.
46	Fsh.	2	30	Harald C. Aase.....	Seattle, Wash.	1605 Onkes Avenue, Everett, Wash.
47	Tnk.	1	30	Faucl Oil Co. (Mass.).....	Boston, Mass.	272 Northern Avenue.
48	Pas.	1	20	Amasa S. Johnson.....	Providence, R. I.	Box 14, Saunderstown, R. I.
49	Frt.	2	75	Carl Danfelson.....	New York, N. Y.	Great Kills, N. Y.
50	Msc.	1	20	City of Cleveland.....	Cleveland, Ohio.	City Hall.
51	Fsh.	7	50	Marlon Coych.....	Seattle, Wash.	2619 Forty-first Avenue, Southwest.
52	Pas.	1	50	C. H. Woodward.....	Marshfield, Oreg.	South Coos River.
53	Frt.	2	75	Tacoma Tug & Barge Co. (Wash.).....	Tacoma, Wash.	Shaffer Terminal Dock No. 1.
54	Fsh.	2	20	N. J. Pleco.....	Seattle, Wash.	Satsop, Wash.
55	Fer.	2	3	Lars Larson.....	Great Falls, Mont.	Brackton, Mont.
56	Fer.	1	36	Emmett Galer.....	Pembina, D. Dak.	Verdel, Nebr.
57	Fsh.	5	60	George Kulpfer.....	Milwaukee, Wis.	Sawyer, Wis.
58	Frt.	1	60	Atlantic, Gulf & Pacific Co. (N. Y.).....	New York, N. Y.	15 Park Row.
59	Fsh.	2	15	Roy Berkovitz.....	Milwaukee, Wis.	Kewnuee, Wis.
60	Tow.	6	85	Stovall Drilling Co. (La.).....	New Orleans, La.	511 Bernhardt Building, Monroe, La.
61	Msc.	2	27	J. E. Sterling.....	Crisfield, Md.	Maryland Avenue.
62	Fsh.	2	30	William Griek, Jr.....	New York, N. Y.	West Bayville, N. Y.
63	Fsh.	2	30	Perry Warner.....	Seattle, Wash.	4201 Tenth Avenue NE.
64	Tow.	1	65	Standard Tow Boat Co. (Wash.).....	do.	Raymond, Wash.
65	Fsh.	3	80	John T. Jones.....	do.	Box 314, Port Blakely, Wash.
66	Tow.	2	220	Tacoma Tug & Barge Co. (Wash.).....	Tacoma, Wash.	N. P. Dock.
67	Frt.	1	35	Alexander F. Johnston.....	San Francisco, Calif.	Sacramento, Calif.

Line No.	Official No.	Signal and radio-call letters	Rig	Name of vessel	Tonnage		Register dimensions			When built	Where built
					Gross	Net	Length	Breadth	Depth		
					Feet			Feet			
1	228281		Ol. s.	Federal	42	28	51.0	15.0	7.9	1929	Tacoma, Wash.
2	228934		Ga. s.	Federal No. 3	10	7	40.1	10.9	4.1	1916	Philadelphia, Pa.
3	221533		Ga. s.	Federal No. 15	27	18	45.0	14.0	7.4	1921	Long Island City, N. Y.
4	223911		Ol. s.	Felice	43	22	65.4	17.7	7.9	1924	Los Angeles, Calif.
5	215187		Ga. s.	Fenwick	33	27	56.3	14.5	5.8	1917	Seattle, Wash.
6	210206		Ga. s.	Fenwood	16	11	47.0	11.4	4.0	1912	Chicago, Ill.
7	215500		Ol. s.	Ferde	27	19	56.6	19.0	4.0	1917	Pascagoula, Miss.
8	223540		Ga. s.	Fern	10	7	34.2	10.0	4.5	1923	Petersburg, Alaska
9	232063		Ga. s.	Fern	9	6	33.0	9.6	4.6	1932	Seattle, Wash.
10	226742		Ga. s.	Fern L. (composite)	7	5	33.2	9.0	2.6	1919	South Baltimore, Md.
11	214702		Ga. s.	Ferol	26	10	51.0	10.5	5.2	1914	Alton, Ill.
12	232649		Ga. s.	Ferreira	12	5	39.2	12.4	4.3	1928	Fernandina, Fla.
13	228387		Ga. s.	Fidalgo	13	9	36.1	11.2	5.2	1929	Port Stanley, Wash.
14	224698		Ol. s.	Fidelity	73	50	75.7	19.8	7.2	1925	Solomons, Md.
15	224811		Ol. s.	Fidelity	42	29	59.3	10.3	7.5	1925	Gig Harbor, Wash.
16	221946		Ol. s.	Fidus	78	53	104.3	14.9	8.3	1917	Bayonne, N. J.
17	205111		Ol. s.	Fighting Bob	15	10	52.6	14.7	4.0	1908	Oakland, Calif.
18	210957		Ga. s.	Finette Bornhurst	17	15	48.0	17.6	4.8	1913	Dividing Creek, N. J.
19	225372		Ol. s.	Fiore and Marino	22	15	49.5	13.3	5.6	1926	Winthrop, Mass.
20	231068		Ga. s.	Firefly	7	0	33.2	8.4	3.3	1915	Providence, R. I.
21	210297		Ol. s.	Fire Island	138	114	99.8	23.3	4.3	1912	New York, N. Y.
22	227372		Ga. s.	Fire Water	18	7	60.4	13.2	4.0	1928	Pascagoula, Miss.
23	214168		Ga. w.	Firwood	33	30	53.5	12.0	2.8	1916	Garland, Ark.
24	200581		Ol. s.	Fish	11	9	39.7	11.0	4.2	1903	Empire City, Ore.
25	208126		Ga. s.	Fisher	9	8	37.2	9.7	3.8	1910	Ketchikan, Alaska
26	226726		Ol. s.	Fisher	41	28	61.9	16.1	7.9	1927	Brooklyn, N. Y.
27	222976		Ga. s.	Fisher No. 1	9	6	38.3	9.0	3.7	Unknown
28	140946		Ol. s.	Fisher No. 5	30	17	55.9	14.2	7.3	1888	Baltimore, Md.
29	231892		Ol. s.	Fisher No. 7	26	15	49.3	14.1	5.9	1916	Annapolis, Md.
30	207613		Ga. s.	Fisher Hoy	18	14	41.6	12.4	5.2	1910	Doekton, Wash.
31	212339		Ga. s.	Fisher Maid	7	5	32.5	8.4	3.0	1913	Northport, Mich.
32	221616		Ol. s.	Fisherman	81	41	96.2	23.0	5.5	1921	Crittenden, Va.
33	208316	W O E F	Ol. s.	Fishhawk	60	22	75.0	17.0	8.4	1911	Seattle, Wash.
34	208368		Ga. s.	Fish Hawk	13	10	56.2	12.6	3.0	1911	Saxie, Va.
35	212856		Ol. s.	Fish Hawk	40	17	70.8	13.7	6.9	1914	Quincy, Mass.
36	216942	K M W Z	Ol. s.	Fish Hawk	338	170	139.4	24.4	13.1	1918	South Portland, Me.
37	222651		Ga. s.	Fish Hawk	25	16	55.4	15.3	4.8	1922	Amburg, Va.
38	225675		Ga. s.	Fish Hawk	9	7	37.9	10.9	3.7	1926	Bowers, Del.
39	226279		Ga. w.	Fish Hawk	24	24	57.0	14.6	3.6	1927	Clarendon, Ark.
40	231948		Ga. s.	Fish Hawk	11	7	33.0	10.5	4.5	1932	Miami, Fla.
41	220439		Ga. s.	Fish Hound	7	5	33.0	9.2	4.4	1920	Seattle, Wash.
42	227903		Ol. s.	Five Brothers	16	9	51.0	15.0	3.2	1928	Biloxi, Miss.
43	231710		Ol. s.	Five Brothers	34	17	57.1	16.5	6.8	1930	Sausalito, Calif.
44	206842		Ga. s.	Five Sisters	14	5	55.0	10.6	4.5	1904	Sandy Blotom, Va.
45	213850		Ol. s.	Five Sisters	10	8	38.7	13.8	3.7	1915	Palmers, Md.
46	207395		Ga. s.	Flamingo	19	13	45.0	13.0	4.7	1910	Ballard, Wash.
47	228208		Ol. s.	Flamingo	92	52	73.2	20.6	9.5	1929	Los Angeles, Calif.
48	230860		Ga. s.	Fianceuse	12	8	42.5	8.6	4.0	1911	Le Havre, France
49	225367		Ol. s.	Flapper	19	16	41.5	12.3	5.0	1924	Sapelo, Ga.
50	216351		Ga. s.	Flash Light	11	7	31.4	8.6	4.0	1918	Harrisburg, Tex.
51	216297		Ga. s.	Flattery	12	10	35.9	10.7	5.5	1918	Tacoma, Wash.
52	211207		Ga. s.	Fleetwing	7	5	38.0	11.7	2.6	1899	Havre de Grace, Md.
53	223367		Ga. s.	Fleet Wing II	12	8	40.9	12.5	3.2	1923	do.
54	120875		Ga. s.	Fleetwood	24	21	50.4	17.0	5.5	1891	Marco, Fla.
55	203216		Ga. s.	Fleetwood	14	10	46.0	11.0	4.4	1908	Port Blakely, Wash.
56	213772		Ga. s.	Fleetwood	72	68	81.0	17.2	4.9	1915	Portland, Ore.
57	202996		Ga. s.	Fleur-de-lis	15	13	36.2	14.3	5.2	1906	New Haven, Conn.
58	232056		Ga. s.	Fleur de Lis	14	11	36.6	11.4	4.6	Unknown
59	230728		Ga. s.	Fleyn	7	5	36.8	8.3	3.4	1916	Jersey City, N. J.
60	120840		Ga. s.	Flight	10	7	31.0	13.3	3.8	1881	New Bedford, Mass.

¹ Formerly U. S. Navy launch No. 2706.

² Formerly Ga. s. Hawk.

³ Formerly Ga. y. Mona.

⁴ Formerly U. S. C. O. No. 1564.

⁵ Formerly ol. s. John T. Hughes.

⁶ U. S. Navy subchaser 101.

⁷ Formerly Ga. s. Fidus.

⁸ British Ga. s. Fidus.

Motor Vessels

327

Line No.	Service	Crew	Horse-power	Name of owner	Home port	Address of owner
1	Fsh.	6	65	Robert M. Enge.....	Ketchikan, Alaska.....	Box 714.
2	Frt.	1	40	Federal Composition and Paint Co. (N. Y.).....	New York, N. Y.....	33 Rector Street.
3	Tow.	2	75	American Bridge Co. (N. J.).....	Newark, N. J.....	61 Newark Street, Hoboken, N. J.
4	Fsh.	3	110	Maritime Company of Southern California, (Calif.).....	Los Angeles, Calif.....	1034 Municipal Wharf, San Pedro, Calif.
5	Oys.	7	40	Astoria & Puget Sound Canning Co. (Wash.).....	Seattle, Wash.....	South Bellingham, Wash.
6	Pas.	2	35	Mrs. P. K. Olsen.....	Miami, Fla.....	Box 306.
7	Oys.	5	24	Bernard Taltavull.....	Gulfport, Miss.....	525 East Howard Avenue, Biloxi, Miss.
8	Pas.	1	27	John Lowell.....	Juneau, Alaska.....	
9	Fsh.	1	16	Ben A. Johnson.....	Seattle, Wash.....	5217 Shilshole Avenue.
10	Pas.	1	20	Tracy Grosvenor.....	Grand Haven, Mich.....	North Manitou Island, Mich.
11	Ptl.	4	100	State of Louisiana (La.).....	New Orleans, La.....	c/o Department of Conservation, New Courthouse.
12	Fsh.	2	40	Manuel A. Ferreira.....	Brunswick, Ga.....	1128 Oglethorpe Street.
13	Fsh.	2	30	Earl E. Jones.....	Seattle, Wash.....	Anacortes, Wash.
14	Tow.	5	200	Conners Marine Co. (N. Y.).....	New York, N. Y.....	21 West Street.
15	Fsh.	5	75	Glacier Packing Co. (Alaska).....	Juneau, Alaska.....	Cordova, Alaska.
16	Pas.	5	150	Phillip Wright.....	New York, N. Y.....	264-A East Ninety-fifth Street (B).
17	Fsh.	1	600	Ralph R. Richardson.....	San Francisco, Calif.....	2941 Madeline Street, Oakland, Calif.
18	Oys.	4	25	August Bornhurst.....	Philadelphia, Pa.....	Bivalve, N. J.
19	Cod	5	50	Gus Marino.....	Boston, Mass.....	3 Lewis Street.
20	Msc.	1	640	Raymond F. Thomas.....	New Haven, Conn.....	525 West Third Avenue, West Haven, Conn.
21	Fer.	4	190	South Shore Navigation Co. (N. Y.).....	New York, N. Y.....	17 Battery Place.
22	Fsh.	5	40	Star Fish and Oyster Co. (Ala.).....	Mobile, Ala.....	Industrial Canal.
23	Tow.	2	35	Chess & Wymond Co. (Ky.).....	Louisville, Ky.....	Fifth and Avery Streets.
24	Tow.	1	60	Lester & Monohan (Wash.).....	Seattle, Wash.....	451 Elliott Avenue West.
25	Msc.	1	10	C. E. Erickson.....	Ketchikan, Alaska.....	
26	Pas.	3	150	Frank Schwarzbach.....	New York, N. Y.....	House Boat Big Boy, Manhattan Beach, N. Y.
27	Tow.	2	40	Mrs. C. N. Fisher.....	Philadelphia, Pa.....	4603 G Street.
28	Tow.	2	100	C. N. Fisher.....	Newport News, Va.....	110pewell, Va.
29	Tow.	1	120	Esther P. Sylvester.....	do.....	4603 G Street, Philadelphia, Pa.
30	Fsh.	4	20	Stortfold & Grondahl Packing Co. (Wash.).....	Seattle, Wash.....	Bell Street Terminal.
31	Fsh.	3	10	Joseph Ranville.....	Grand Haven, Mich.....	Mackinaw City, Mich.
32	Frt.	10	100	Rufus L. Miles.....	Norfolk, Va.....	827 Fairfax Avenue.
33	Fsh.	3	90	Sebastian Stuart Fish Co. (Wash.).....	Ketchikan, Alaska.....	Seattle, Wash.
34	Frt.	1	36	John E. Whitelock.....	Crisfield, Md.....	Ewell, Md.
35	Frt.	3	75	Wm. Underwood Co. (Me.).....	Bar Harbor, Me.....	McKinley, Me.
36	Cod.	15	500	Consolidated Fisheries Co. (Del.).....	Wilmington, Del.....	Lewes, Del.
37	Frt.	1	36	Noah T. Evans.....	Crisfield, Md.....	Myrtle Street.
38	Fsh.	1	66	Fred D. Dickinson.....	Wilmington, Del.....	Bowers, Del.
39	Frt.	3	50	D. W. Moss.....	Memphis, Tenn.....	Clarendon, Ark.
40	Pas.	1	80	T. S. Frazure.....	Miami, Fla.....	4744 Northeast Miami Court.
41	Fsh.	1	16	Magnus J. Nordstrom.....	Ketchikan, Alaska.....	
42	Fsh.	5	36	Alexandro Pitalo.....	Gulfport, Miss.....	326 Pine Street, Biloxi, Miss.
43	Fsh.	1	110	Carlo Crivello.....	San Francisco, Calif.....	766 Chestnut Street.
44	Fsh.	2	15	W. R. Lewis.....	Reedville, Va.....	Byrdton, Va.
45	Oys.	2	24	Carol Dryden.....	Crisfield, Md.....	East Main Street.
46	Fsh.	1	30	Ed Pederson.....	Seattle, Wash.....	6552 Twenty-fourth Avenue NW.
47	Fsh.	10	6200	Anna Dragich.....	Los Angeles, Calif.....	1226 Twentieth Street, San Pedro, Calif.
48	Pas.	2	145	William Dougherty.....	New York, N. Y.....	16 Pompton Avenue, West Paterson, N. J.
49	Fer.	2	120	Sapelo Plantation (Ga.).....	Brunswick, Ga.....	Sapelo, Ga.
50	Pas.	1	27	D. E. Bostlick.....	Houston, Tex.....	319 East Twenty-ninth St.
51	Fsh.	2	30	Hans Hansen.....	Ketchikan, Alaska.....	Care Tongas Trading Co.
52	Fsh.	1	12	Oden B. Keen.....	Baltimore, Md.....	Havre de Grace, Md.
53	Pas.	2	40	H. Yale Dolan.....	Baltimore, Md.....	1900 Rittenhouse Square, Philadelphia, Pa.
54	Fsh.	7	25	Nick Amourglanos.....	Tampa, Fla.....	Box 15, Tarpon Springs, Fla.
55	Tow.	1	32	Thomas A. Petersen.....	Nome, Alaska.....	Teller, Alaska.
56	Pas.	5	135	Babbidge and Holt (Oreg.).....	Portland, Oreg.....	Albers Dock No. 1.
57	Fsh.	1	636	Henry Elben.....	New Haven, Conn.....	13 Redfield Street.
58	Pas.	2	35	Helen A. Van Swearingen.....	Tampa, Fla.....	Box 362, Clearwater, Fla.
59	Pas.	2	636	Frank Suydam.....	New York, N. Y.....	Bayonne, N. J.
60	Pas.	2	40	Telephore Derosiers.....	Fall River, Mass.....	37 Benjamin Street.

1 Formerly {n st. s. Patchogue.
 } U. S. Navy st. s. Patchogue.
 2 Formerly ga. s. Roy Krebs.

3 Formerly st. s. Lauretta Spodden.
 10 Formerly U. S. Quartermaster Corps ga. s. S. P. Langley.

Motor Vessels

Line No.	Official No.	Signal and radio-call letters	Rig	Name of vessel	Tonnage		Register dimensions			When built	Where built
					Gross	Net	Length	Breadth	Depth		
					Feet			Feet			
1	226367		Ol. s.	Flint.....	35	24	51.9	16.0	6.9	1927	Seattle, Wash.....
2	222802		Ga. s.	Flip.....	12	8	37.2	11.3	4.9	1922	Mariners Harbor, N. Y.
3	204335		Ga. s.	Flora and Ruby.....	11	9	46.6	12.8	3.6	1905	Camden, Mo.....
4	120137		Ga. s.	Flora.....	10	10	37.7	14.6	4.0	1874	Jamesport, N. Y.....
5	203203		Ga. s.	Flora.....	30	20	51.3	16.7	4.6	1906	Bridgeport, Conn.....
6	231163		Ol. s.	Flora.....	8	6	36.2	9.7	4.2	1931	Point Robert, Wash.
7	232251		Ga. s.	Flora.....	7	6	29.6	9.0	3.7	1928	Seattle, Wash.....
8	233175		Ga. s.	Flora.....	12	8	38.1	10.2	4.9	1921	Atlantic City, N. J.....
9	213215		Ga. s.	Flora V.....	5	6	27.1	13.0	3.3	1907	Port Republic, N. J.....
10	214645		Ga. s.	Flora Belle.....	10	6	41.0	10.3	4.6	1916	Thomaston, Me.....
11	121167		Ol. s.	Flora Brown.....	15	10	43.3	11.3	4.2	1900	South Bend, Oreg.....
12	120918		Ol. s.	Flora Kirwan.....	73	49	81.2	23.8	6.6	1892	Baltimore, Md.....
13	120860		Ga. s.	Flora M. Willing.....	10	7	50.0	14.0	3.6	1891	St. Peters, Md.....
14	228011		Ol. s.	Flora.....	24	13	37.6	13.6	6.2	1928	Thunderbolt, Ga.....
15	232251		Ol. s.	Flora de Mary III.....	13	6	37.0	12.4	4.2	1927	Fernandina, Fla.....
16	85611		Ol. s.	Florence.....	40	23	71.0	16.0	6.0	1880	Norfolk, Va.....
17	121033		Ga. s.	Florence.....	20	13	48.2	12.2	4.0	1896	Washington, N. C.....
18	121178		Ga. s.	Florence.....	6	6	33.6	11.2	2.4	1900	Mitchells Point, Tex.....
19	203365		Ol. s.	FLORENCE.....	20	13	44.3	12.0	5.2	1906	Camden, N. J.....
20	203718		Ga. s.	Florence.....	14	13	46.0	10.0	4.6	1906	Baltimore, Md.....
21	205451		Ga. s.	Florence.....	7	6	38.4	10.4	3.8	1902	Manitowoc, Wis.....
22	206757		Ga. s.	Florence.....	10	7	36.0	8.0	2.4	1909	Neshota, Ala.....
23	207871		Ga. s.	Florence.....	7	6	35.6	10.0	3.5	1910	St. Ignace, Mich.....
24	210583		Ga. s.	Florence.....	6	6	29.0	11.0	3.6	1912	Massapequa, N. Y.....
25	210651		Ga. s.	Florence.....	10	9	27.4	9.3	3.4	1907	Green Bay, Wis.....
26	211037		Ga. s.	Florence.....	10	8	36.4	10.7	2.6	1913	Williston, N. C.....
27	216782		Ol. s.	Florence.....	14	11	40.3	12.0	4.5	1914	Brooklyn, N. Y.....
28	218643		Ga. s.	Florence.....	45	36	60.9	15.7	7.0	1919	Seattle, Wash.....
29	223382		Ga. s.	Florence.....	9	8	32.6	10.1	3.7	1930	Unknown.....
30	224176		Ga. s.	Florence.....	10	8	28.4	9.7	3.8	1924	Manistique, Mich.....
31	225298		Ga. s.	Florence.....	14	8	39.8	12.8	5.2	1926	Mystic, Conn.....
32	227045		Ga. s.	Florence.....	9	7	26.1	9.6	3.2	1925	Marinetto, Wis.....
33	227159		Ol. s.	Florence.....	11	7	32.0	10.4	4.0	1927	Naubinway, Mich.....
34	229453		Ga. s.	Florence.....	7	6	25.6	7.8	2.8	1930	Chicago, Ill.....
35	231999		Ga. s.	Florence.....	11	9	36.0	10.8	3.7	1932	Crittenden, Va.....
36	232807		Ga. s.	Florence.....	8	6	30.7	9.5	4.0	1933	St. Albans, N. Y.....
37	232920		Ga. s.	Florence.....	7	6	31.2	8.8	3.7	1930	West Palm Beach, Fla.....
38	209150		Ga. s.	Florence II.....	8	6	28.6	8.9	4.2	1910	Traverse City, Mich.....
39	233160		Ga. s.	Florence II.....	13	10	40.0	10.2	3.8	1903	New London, Conn.....
40	232196		Ga. s.	Florence A.....	10	7	33.0	10.0	5.0	1933	Seattle, Wash.....
41	232677		Ga. s.	Florence A.....	19	16	42.5	12.9	4.9	1933	Wachapreague, Va.....
42	120871		Ga. s.	Florence B.....	7	6	28.0	12.3	4.3	1891	South Norwalk, Conn.....
43	204396		Ol. s.	Florence B.....	16	10	41.6	12.1	3.7	1907	Aberdeen, Wash.....
44	231016		Ga. s.	Florence II.....	13	9	38.6	10.9	4.9	1931	Quincy, Mass.....
45	226285		Ga. s.	Florence E.....	14	9	43.8	15.0	3.3	1915	Port Jefferson, N. Y.....
46	221325		Ga. s.	Florence F.....	8	7	31.9	11.1	4.9	1921	South Bristol, Me.....
47	228445		Ga. s.	Florence F.....	9	6	38.9	12.0	2.8	1929	Anchorage, Alaska.....
48	232283		Ga. s.	Florence J.....	8	6	34.5	9.4	3.9	1929	Unknown.....
49	221186		Ga. s.	Florence K.....	10	6	33.5	10.2	5.0	1929	do.....
50	222662		Ol. s.	Florence K.....	79	54	104.3	14.9	8.3	1917	Greenport, N. Y.....
51	201471		Ga. s.	Florence W II.....	14	9	48.3	15.9	4.0	1904	East Boothbay, Me.....
52	225104		Ga. s.	Florence Z.....	17	6	42.7	15.8	4.9	1925	Brookhaven, N. Y.....
53	207249		Ol. s.	Florence Errickson.....	37	22	60.0	20.0	6.2	1910	Leesburg, N. J.....
54	206704		Ga. s.	Florence Marie.....	14	10	52.5	13.7	3.8	1909	Shad Point, Md.....
55	221942		Ga. s.	Florence Marie.....	25	17	56.6	15.1	5.2	1922	Laban, Va.....
56	120654		Ol. s.	Florence Rosenbaum.....	31	19	63.5	18.2	5.1	1893	Orlole, Md.....
57	200664		Ga. s.	Florence Warren.....	9	6	31.5	9.0	4.3	1902	Touisset, Mass.....
58	210478		Ga. s.	Florence M. Craft.....	21	11	53.2	14.8	5.7	1912	Eastport, Me.....
59	228846		Ga. s.	Florentine.....	18	15	42.1	11.6	4.3	1930	Crisfield, Md.....
60	217331		Ga. s.	Florhen.....	8	6	37.4	11.6	3.3	1896	Keyport, N. J.....
61	232346		Ga. s.	Florhol II.....	11	8	34.5	9.4	4.4	1919	Miami, Fla.....

1 Formerly (St. s. George W. Roper, (Pamlico, (Ol. s. Calvert Crary.

2 Formerly ga. s. Ahlworks No. 1. (a U. S. Navy S. C. No. 245. (b ga. s. Sullse.

Line No.	Service	Crew	Horse-power	Name of owner	Home port	Address of owner
1	Fsh.	5	70	Richard Anderson.....	Seattle, Wash.....	2827 West Seventy-third Street.
2	Msc.	3	65	Frank McWilliams (N. Y.).....	New York, N. Y.....	15 Moor Street.
3	Pas.	1	30	Martin W. Connelly.....	Boston, Mass.....	65 Green Street.
4	Pas.	1	12	Henry Andersen.....	New York, N. Y.....	New Suffolk, N. Y.
5	Oys.	3	640	Kate P. Wedmore.....	New Haven, Conn.....	44 Sixth Street.
6	Fsh.	1	10	John Jorgenson.....	Seattle, Wash.....	1703 Harvard Avenue.
7	Fsh.	1	18	Fred Johnson.....	Sitka, Alaska.....	
8	Pas.	1	150	W. A. Bozarth.....	Newport News, Va.....	Williamsburg, Va.
9	Pas.	1	10	George D. Showell.....	Philadelphia, Pa.....	Absecon, N. J.
10	Frt.	2	70	Vernal O. Woodward.....	Jonesport, Me.....	Beals, Me.
11	Tow.	2	75	R. J. Ulican Tugboat Co. (Wash.).....	Seattle, Wash.....	400 South E Street, Aberdeen, Wash.
12	Frt.	4	100	T. Preston Webster.....	Baltimore, Md.....	Tappahannock, Va.
13	Frt.	2	9	Carl F. Wilde.....	Annapolis, Md.....	Galesville, Md.
14	Tow.	3	100	Savannah Lighterage & Transfer Co. (Ga.).....	Savannah, Ga.....	28 East Hay Street.
15	Fsh.	2	45	Manuel Cross.....	St. Augustine, Fla.....	6/o Independent Fisheries, Mayport, Fla.
16	Tow.	4	250	Nathan Block.....	Norfolk, Va.....	737 Shirley Avenue.
17	Frt.	3	30	Waters-Stier Wood Products.....	Washington, N. C.....	
18	Frt.	1	20	C. E. Fisher.....	Galveston, Tex.....	Port Lavaca, Tex.
19	Msc.	1	100	Atlantic, Gulf & Pacific Co. (W. Va.).....	New York, N. Y.....	15 Park Row.
20	Frt.	1	50	Lillian E. Hountree.....	Norfolk, Va.....	1612 Colonial Avenue.
21	Msc.	1	20	Nelson St. Peter.....	Chicago, Ill.....	2319 Osgood Street.
22	Pas.	2	25	W. A. Howie.....	Port Arthur, Tex.....	Beaumont, Tex.
23	Fsh.	1	20	Charles J. Mulcrone.....	Sault Ste. Marie, Mich.....	St. Ignace, Mich.
24	Msc.	1	12	Samuel Gnyan, Jr.....	New York, N. Y.....	Wantage, N. Y.
25	Fsh.	2	16	A. F. Topel.....	Milwaukee, Wis.....	Pensaukee, Wis.
26	Frt.	1	16	J. A. Hardy.....	Beaufort, N. C.....	Lukins, N. C.
27	Msc.	1	45	Standard Dredging Co. (N. J.).....	New York, N. Y.....	60 Broad Street.
28	Msc.	2	685	Armand E. Wanner.....	San Francisco, Calif.....	1414 Pearl Street, Alameda, Calif.
29	Pas.	1	15	Jesse B. Cossaboon.....	Philadelphia, Pa.....	Fortescue, N. J.
30	Fsh.	1	16	F. R. McClellan.....	Sault Ste. Marie, Mich.....	Isabella, Mich.
31	Fsh.	1	65	James G. Holt.....	Newport, R. I.....	Block Island, R. I.
32	Fsh.	3*	615	Edward Ellison.....	Milwaukee, Wis.....	Marineville, Wis.
33	Fsh.	3	36	Gilbert Vanderburg, Jr.....	Grand Haven, Mich.....	1146 Kampenga Avenue, Muskegon, Mich.
34	Fsh.	1	630	Salvatore Tagliavini.....	Chicago, Ill.....	738 North Hamlin Avenue.
35	Pas.	1	25	Frank L. Bassett.....	Newport News, Va.....	Hotel Warwick.
36	Pas.	2	150	Perrin H. Dawes.....	New York, N. Y.....	118-22 One hundred and eighty-eighth Street, St. Albans, L. I., N. Y.
37	Pas.	1	40	Harry Colyer.....	Miami, Fla.....	640 Fifty-third Street, West Palm Beach, Fla.
38	Pas.	1	35	Daniel J. Culman.....	Grand Haven, Mich.....	Elk Haven, Mich.
39	Pas.	2	27	Ralph Wetherell.....	St. Augustine, Fla.....	537 Bowman Avenue, Daytona Beach, Fla.
40	Fsh.	2	16	Simon Anderson.....	Seattle, Wash.....	704 Twenty-seventh Street, Anacortes, Wash.
41	Pas.	2	106	E. O. Payne.....	Cape Charles, Va.....	Onancock, Va.
42	Oys.	2	12	Albert F. Ventuliet.....	Bridgeport, Conn.....	142 De Kalb Avenue.
43	Tow.	1	120	Tidewater Tinner Co. (Mich.).....	Portland, Ore.....	American Bank Building.
44	Pas.	1	60	William J. Barrett.....	Hoston, Mass.....	107 Lonsdale Street, Dorchester, Mass.
45	Pas.	1	40	Melford Elder.....	New York, N. Y.....	369 South Ocean Avenue, Freeport, N. Y.
46	Fsh.	1	21	Howard Fisher.....	Newport, R. I.....	Block Island, R. I.
47	Msc.	1	640	D. W. Flanigan.....	Seward, Alaska.....	Anchorage, Alaska.
48	Pas.	2	30	John Batello.....	Philadelphia, Pa.....	510 Garret Street.
49	Pas.	1	15	J. Clifford Heiler.....	Newark, N. J.....	East Hanover, N. J.
50	Cod	14	120	Central Wharf & Vessels Co. (Mass.).....	Gloucester, Mass.....	37 Rogers Street.
51	Pas.	1	30	Florence A. Winter.....	Philadelphia, Pa.....	Helsersville, N. J.
52	Fsh.	2	30	Richard Zegel.....	New York, N. Y.....	West Sayville, N. Y.
53	Oys.	6	45	Harry Haggerty, Jr.....	Wilmington, Del.....	Little Creek, Del.
54	Pas.	1	50	August W. Oswald, Jr.....	Philadelphia, Pa.....	2802 Huren Avenue, Camden, N. J.
55	Fsh.	2	45	Burley Hudgins.....	Newport News, Va.....	Motorun, Va.
56	Msc.	2	45	W. M. Phillips.....	do.....	132 Thirty-third Street.
57	Fsh.	1	24	Marcel Breault.....	Providence R. I.....	109 Kenyon Avenue, Pawtucket, R. I.
58	Fsh.	1	32	John L. Olsen.....	New York, N. Y.....	Seabright, N. J.
59	Fsh.	1	75	Florentine G. Van Ness.....	Cape Charles, Va.....	Onancock, Va.
60	Fsh.	1	24	Henry Stubbis.....	New York, N. Y.....	Port Washington, N. Y.
61	Pas.	1	56	William J. Partree.....	Miami, Fla.....	18 Southeast Sixth Street.

* Formerly ga. y. Physalia.

* Formerly ga. { a Susie, R. F. Allen.
b Allen.
c Angler.

Motor Vessels

Line No.	Official No.	Signal and radio-call letters	Rig	Name of vessel	Tonnage		Register dimensions			When built	Where built
					Gross	Net	Length	Breadth	Depth		
1	150239		Ga. s.	Florida.....	34	30	62.5	16.3	5.9	1881	East Bay, Fla.....
2	213285		Ga. s.	Florida.....	26	22	47.3	13.7	5.6	1915	Seattle, Wash.....
3	218690		Ga. s.	Florida.....	13	10	39.4	11.8	2.6	Unknown.....
4	221886		Ga. s.	Florida.....	11	7	48.4	10.9	3.6	1910	(ullport, Fla.....
5	222534		Ga. s.	Florida.....	18	11	40.8	11.5	4.0	1922	New Berlin, Fla.....
6	226299		Ol. s.	Florida.....	33	29	47.2	14.3	3.8	1927	Jacksonville, Fla.....
7	231565		Ga. s.	Florida.....	8	6	38.9	10.3	2.6	1910	Grand Isle, La.....
8	233020		Ga. s.	Florida.....	9	6	20.2	10.8	4.8	1931	Koy West, Fla.....
9	227146		Ol. s.	Florida Keys.....	129	113	107.3	24.0	6.0	1927	South Jacksonville, Fla.....
10	120654		Ol. s.	Florine.....	98	81	80.1	26.2	5.4	1891	New Orleans, La.....
11	213241		Ga. s.	Floris.....	8	6	20.6	9.1	4.5	1934	Point Pleasant, N. J.....
12	212824		Ga. s.	Florida II.....	15	10	64.6	13.0	2.8	1914	Evansville, Ind.....
13	226447		Ga. s.	Flossie D.....	8	6	35.4	10.0	3.8	1927	Bowers, Del.....
14	231370		Ga. s.	Flossie H. Welles.....	63	53	77.8	20.5	9.3	1931	Pensacola, Fla.....
15	120911		Ga. s.	Flossy M. Mulr.....	13	12	57.5	15.4	4.1	1892	Orlolo, Md.....
16	229198	WQDB	Ol. s.	Floy.....	259	115	122.4	24.1	11.5	1929	Bath, Me.....
17	211970		Ga. s.	Floyd.....	12	8	32.3	10.5	6.0	1914	Seattle, Wash.....
18	215989		Ga. s.	Floyd Hurst.....	20	14	48.2	10.0	5.4	1916	Norfolk, Va.....
19	226610		Ol. s.	Fluke.....	45	20	50.7	18.5	6.0	1927	Edgewater, N. J.....
20	230660		Ga. s.	Flussheim.....	7	5	30.5	8.7	4.2	1907	Menasha, Wis.....
21	120897		Ga. s.	Flyaway.....	9	7	33.0	14.5	3.3	1891	Bayport, N. Y.....
22	27641		Ga. s.	Flyer.....	21	11	64.8	14.8	4.8	1890	Porter, Ore.....
23	206530		Ga. s.	Flyer.....	13	9	49.8	11.0	4.7	1903	Belvedere, Calif.....
24	208244		Ga. s.	Flyer.....	16	6	41.8	10.7	3.5	1910	San Francisco, Calif.....
25	209208		Ga. s.	Flyer.....	14	10	35.0	11.2	4.5	1908	East San Pedro, Calif.....
26	220327		Ol. s.	Flyer.....	42	29	58.3	15.2	6.8	1920	Tacoma, Wash.....
27	203939		Ga. s.	Flying D.....	9	8	42.0	12.4	3.3	1898	Long Island City, N. Y.....
28	206973		Ga. s.	Flying Cloud.....	14	10	37.0	11.9	4.3	1909	Dockton, Wash.....
29	229716		Ga. s.	Flying Cloud.....	14	10	35.2	11.6	3.0	1929	Houma, La.....
30	232642		Ga. s.	Flying Cloud.....	18	12	38.9	12.5	6.5	1927	Fernandina, Fla.....
31	227877		Ga. s.	Flying Eagle.....	14	8	30.3	13.2	3.5	1928	Houma, La.....
32	232031		Ga. s.	Flying Dutchman.....	11	10	34.6	10.8	4.1	1928	Miami, Fla.....
33	228863		Ol. s.	Flying Fish.....	36	24	49.7	15.1	7.2	1929	Olg Harbor, Wash.....
34	222322		Ga. s.	Fog Auger.....	9	6	30.5	10.6	3.2	1922	Seldovia, Alaska.....
35	224691	WFEJ	Ga. s.	Folly.....	25	15	47.2	12.9	5.3	1925	San Francisco, Calif.....
36	228108		Ga. s.	Folly.....	10	8	34.3	10.0	5.0	1921	Brooklyn, N. Y.....
37	231131		Ga. s.	Folly.....	9	6	31.1	13.5	3.5	Unknown.....
38	226384		Ga. s.	Foloue.....	19	5	50.4	11.5	4.9	1925	East Greenwich, R. I.....
39	213652		Ga. w.	Fontanelle.....	42	42	70.0	20.0	3.0	1915	Deatur, Nebr.....
40	229261	WMDR	Ol. s.	FORDHAM.....	255	116	122.4	24.1	11.5	1929	Bath, Me.....
41	223064		Ol. s.	Foremost.....	82	66	79.8	18.5	8.2	1921	Seattle, Wash.....
42	209556		Ol. s.	Forester.....	46	27	63.0	15.0	7.0	1912	do.....
43	232787		Ga. s.	Forman F.....	6	5	28.8	8.2	3.2	1933	Ketchikan, Alaska.....
44	214580		Ga. s.	Forrest.....	15	6	43.0	13.0	3.5	1916	Crittenden, Va.....
45	121269		Ol. s.	Forrest Burr.....	35	20	59.9	18.9	5.4	1903	Patchogue, N. Y.....
46	120745		Ga. s.	Forrest G. Howell.....	23	11	55.3	18.7	4.9	1889	Dylding Creek, N. J.....
47	226162		Ga. w.	Fort Berthold.....	20	17	55.0	18.6	2.7	1926	Elbowoods, N. Dak.....
48	218432		Ga. s.	Fort Dragg.....	35	12	59.1	15.1	6.5	1919	Los Angeles, Calif.....
49	223943		Ga. w.	Fort Buford.....	21	13	49.3	16.0	3.0	1924	Mondak, Mont.....
50	233101		Ga. s.	Fort Peck.....	19	19	55.1	20.2	2.4	1934	Lisman, Mont.....
51	226433	KLFO	Ol. s.	FORT WAYNE.....	186	126	99.0	24.0	10.6	1925	Newport News, Va.....
52	202052		Ol. s.	Fortuna.....	63	30	70.5	18.0	7.9	1905	Solomons, Md.....
53	203177		Ga. s.	Fortuna.....	14	12	44.3	12.1	4.5	1906	San Diego, Calif.....
54	207153		Ol. s.	Fortuna.....	11	9	44.0	12.6	3.5	1906	Madisonville, La.....
55	214584		Ga. s.	Fortuna.....	24	21	48.7	13.6	6.2	1917	Seattle, Wash.....
56	215792		Ga. s.	Fortuna.....	10	7	36.1	10.2	4.2	1910	Tacoma, Wash.....
57	231874		Ga. s.	Fortuna.....	12	7	32.7	11.4	3.8	1931	Fort Terry, N. Y.....
58	204014		Ga. s.	Fortuna II.....	47	43	57.0	17.0	5.0	1907	Boston, Mass.....
59	231998		Ga. s.	Fortuna Margie.....	14	9	44.0	12.3	4.0	1932	Cohasset, Mass.....
60	214883		Ol. s.	Forward.....	22	18	47.5	12.5	5.9	1917	Seattle, Wash.....
61	210313		Ol. s.	Fosburgh.....	10	7	41.6	10.5	4.0	1912	Norfolk, Va.....
62	231682		Ga. s.	Fosna.....	8	7	30.5	9.3	4.2	1923	Tacoma, Wash.....
63	214069		Ga. s.	Foss No. 6.....	15	12	45.1	10.5	3.9	1916	Olg Harbor, Wash.....
64	204546		Ga. s.	Foss No. 9.....	7	5	37.3	11.5	3.2	1907	Astoria, Ore.....
65	226790		Ol. s.	Foss No. 11.....	29	20	51.8	16.0	6.5	1927	Tacoma, Wash.....

1 Formerly schooner Pearl.
 2 Ga. s. Floyd Hurst.
 3 Formerly U. S. Navy ga. s. Floyd Hurst.

4 Formerly st. s. Yarrow.
 5 Ga. s. y Frevilla.
 6 Ga. s. Iris A.

Motor Vessels

331

Line No.	Service	Crew	Horse-power	Name of owner	Home port	Address of owner
1	Fsh.	5	28	Marine Engine Works and Shipbuilding Corporation (Fla.)	Tampa, Fla.	Tarpon Springs, Fla.
2	Fsh.	7	30	Nek Toratch	Seattle, Wash.	1229 Harbor Avenue.
3	Oys.	3	13	Pelican Lake Oyster & Packing Co. (Ia.)	New Orleans, La.	Houma, La.
4	Tow.	2	60	A. N. Manson	Tampa, Fla.	St. Petersburg, Fla.
5	Tow.	2	60	Sand Shell and Transportation Co. (Fla.)	do.	411 West Fortune Street.
6	Pas.	1	40	Robert P. Nelms	Jacksonville, Fla.	1631 Market Street.
7	Fsh.	1	16	Hubert Coulon	New Orleans, La.	Lastle, La.
8	Fsh.	5	25	Nathan C. Niles	Key West, Fla.	1401 Newton Street.
9	Fer.	6	200	County of Monroe (Fla.)	do.	County courthouse.
10	Frt.	10	180	John I. Hay Co. (La.)	New Orleans, La.	Whitney Building.
11	Pas.	1	75	Myron A. Pier	Newark, N. J.	14 Doyer Street.
12	Tow.	2	20	Herschel Moore	Evansville, Ind.	1805 West Ohio Street.
13	Fsh.	1	15	Willis V. Davidson	Wilmington, Del.	Bowers, Del.
14	Fsh.	8	48	E. E. Saunders & Co. (Fla.)	Pensacola, Fla.	813 South Palafox Street.
15	Pas.	2	12	M. R. Oden	Washington, N. C.	Hatteras, N. C.
16	Cod	10	b 700	Hay State Fishing Co. (Mass.)	Boston, Mass.	South Boston, Mass.
17	Tow	1	40	Fred Anderson	Seattle, Wash.	Foot Twentieth Avenue NW.
18	Frt.	1	200	B. E. Buckley	Washington, D. C.	2609 North Capitol Street.
19	Fsh.	5	100	Jorgen Brude	Bridgeport, Conn.	396 Ridgefield Avenue.
20	Pas.	5	b 12	Charles Kellstrom	Milwaukee, Wis.	Slster Bay, Wis.
21	Fsh.	1	16	Albert Shimp	New York, N. Y.	Bayport, N. Y.
22	Tow.	2	b 110	Southern Pacific Co. (Ky.)	San Francisco, Calif.	65 Market Street.
23	Frt.	1	75	Lester A. Peterson	do.	951 Hudson Avenue.
24	Frt.	1	30	Napa Milling & Warehouse Co. (Calif.)	do.	Napa, Calif.
25	Pas.	2	b 35	Gertrude Ozanne	Los Angeles, Calif.	418 Short Street, Newport, Calif.
26	Fsh.	8	75	Libby, McNeill & Libby (Me.)	Seattle, Wash.	88 Hamlin Street.
27	Fsh.	2	21	Frank Knuth	New York, N. Y.	2122 Kentmore Court (B).
28	Fsh.	2	20	Louis Pfundt	Tacoma, Wash.	611 Railroad Street, Shelton, Wash.
29	Fsh.	2	30	Chester Guildroz	New Orleans, La.	Berwick, La.
30	Fsh.	2	40	Rufus Bailly	New York, N. Y.	16 Leonard Avenue, Atlantic Highlands, N. J.
31	Fsh.	2	30	Luke E. Adams	New Orleans, La.	Harvey, La.
32	Pas.	1	115	Roy A. Dahlem	Miami, Fla.	1710 James Avenue, Miami Beach, Fla.
33	Fsh.	9	65	Dragutin Bertich	Tacoma, Wash.	Dockton, Wash.
34	Fsh.	1	10	Alyce E. Anderson	Seward, Alaska	Niulichik, Alaska.
35	Pas.	1	b 170	Edward L. McDonald	San Francisco, Calif.	Box 184, Milpitas, Calif.
36	Pas.	2	30	August H. Fuess	New York, N. Y.	2400 Cornelia Street, Brooklyn, N. Y.
37	Pas.	1	25	Samuel A. Mher	Hartford, Conn.	34 Whiting Lane, West.
38	Fsh.	3	600	Charles T. Conroy	New Bedford, Mass.	77 Bedford Street.
39	Fer.	2	33	Grant Brown	Omaha, Neb.	Deatur, Neb.
40	Cod	18	b 500	Trawler Fordham (Mass.)	Boston, Mass.	South Boston, Mass.
41	Fsh.	9	165	S. A. Ness	Ketchikan, Alaska	Box 1307.
42	Fsh.	2	60	Pacific American Fisheries (Del.)	Bellingham, Wash.	South Bellingham, Wash.
43	Fsh.	1	15	Forman Folkinham	Ketchikan, Alaska	Box 1331.
44	Fsh.	2	25	W. B. Forrest	Newport News, Va.	Jefts, Va.
45	Frt.	1	50	Cornelius De Graff	New York, N. Y.	Riverhead, N. Y.
46	Oys.	4	15	Roscoe W. Shull	Philadelphia, Pa.	Port Norris, N. J.
47	Fer.	2	75	John H. Stall	Pembina, N. D.	Parshall, N. D.
48	Fsh.	8	b 50	Tony Stipanich	Tacoma, Wash.	4852 North Shirley Street.
49	Fer.	1	22	State Fuel & Transportation Co. (Mont.)	Great Falls, Mont.	Sldnay, Mont.
50	Fer.	1	70	John I. Ferguson	do.	Glasgow, Mont.
51	Tow.	4	b 750	Pennsylvania Railroad Co. (Pa.)	New York, N. Y.	Jersey City, N. J.
52	Tow.	6	265	Nichols Bros. (Va.)	Norfolk, Va.	National Bank of Commerce Building, 300 Main Street.
53	Fer.	2	30	Star & Crescent Boat Co. (Calif.)	San Diego, Calif.	California Theatre Building.
54	Tow.	1	60	W. D. Huden Co. (Tex.)	Galveston, Tex.	Huden Building, Twenty-first and Avenue D.
55	Fsh.	5	30	Halvar C. Hansen	Seattle, Wash.	2846 West Fifty-eighth Street.
56	Frt.	1	16	Harry Koetz	do.	Box 383, Olympia, Wash.
57	Fsh.	1	40	William Reynolds	New London, Conn.	131 Willetts Avenue.
58	Frt.	3	60	Ike Higgs	Tampa, Fla.	Everglades, Fla.
59	Fsh.	4	b 165	Joseph P. Figueiredo	Boston, Mass.	Parker Avenue, Cohasset, Mass.
60	Fsh.	5	50	Sigurd Jacobsen	Seattle, Wash.	306 Bellevue Avenue South.
61	Tow.	1	60	Roanoko R. R. & Lumber Co. (N. C.)	Norfolk, Va.	Citizens Bank Building.
62	Msc.	1	16	H. F. Brennan	Petersburg, Alaska	
63	Tow.	2	40	Foss Launch & Tug Co. (Wash.)	Tacoma, Wash.	400 Dock Street.
64	Tow.	1	40	do.	do.	Do.
65	Tow.	1	120	do.	do.	Do.

1 Formerly of. s. P. R. R. No. 18.
 2 Formerly st.s. Edward G. Gummel.

3 Formerly (a Ga. y. Rambler.
 4 Formerly (b Ga. s. Temegan.
 5 Formerly ga. s. Violet.

Motor Vessels

Line No.	Official No.	Signal and radio-call letters	Rig	Name of vessel	Tonnage		Register dimensions			When built	Where built
					Gross	Net	Length	Breadth	Depth		
					Feet			Feet			
1	212473		Ga. s.	Foss No. 12.....	14	10	43.0	14.0	5.3	1914	Olig Harbor, Wash.....
2	204749		Ga. s.	Foss No. 16.....	38	26	59.7	17.3	6.9	1907	Tacoma, Wash.....
3	96677		Ga. s.	Foss No. 17.....	26	17	47.8	14.0	5.6	1903	Ballard, Wash.....
4	108978		Ga. s.	Foss No. 18.....	45	26	69.0	18.2	7.8	1892	Alameda, Calif.....
5	81501		Ga. s.	Foss No. 19.....	50	31	72.0	17.3	6.0	1895	San Francisco, Calif.....
6	121166		Ol. s.	Foss No. 21.....	96	63	80.1	19.2	9.3	1900	Tacoma, Wash.....
7	121265		Ol. s.	Fosstena.....	15	10	40.2	13.2	5.0	1903	Fall River, Mass.....
8	230835		Ol. s.	Foster.....	25	17	48.1	13.1	6.4	1931	Aberdeen, Wash.....
9	207130		Ga. s.	Foucher D.....	16	10	47.8	16.3	3.4	1910	Hjfox, Miss.....
10	211311		Ga. s.	Four D's.....	10	8	33.0	11.5	3.5	1913	Cheboygan, Mich.....
11	205574		Ga. s.	Four Brothers.....	9	8	28.3	13.3	3.4	1888	New Rochelle, N. Y.....
12	205765		Ga. s.	Four Brothers.....	15	14	36.6	10.8	4.2	1908	Manitowoc, Wis.....
13	225514		Ga. s.	Four Brothers.....	8	5	31.9	12.3	4.0	1926	Osterville, Mass.....
14	236193		Ol. s.	Four Brothers.....	26	7	51.8	16.0	5.6	1920	Brookhaven, N. Y.....
15	232246		Ga. s.	Four Brothers.....	20	14	50.2	13.5	4.1	1933	Cambridge, Md.....
16	120695		Ga. s.	Four Sisters.....	38	31	58.5	20.6	4.5	1895	Hencela, Calif.....
17	202444		Ga. s.	Four Sisters.....	11	9	45.0	13.5	3.8	1905	Mattapex, Md.....
18	221807		Ga. s.	Four Sisters.....	13	9	38.0	14.8	3.8	1921	Mundeville, La.....
19	225463		Ol. s.	Four Sisters.....	43	10	64.6	16.4	7.7	1926	Thomaston, Me.....
20	227540		Ga. s.	Four Sisters.....	9	7	32.5	11.0	3.6	1928	Mayetta, N. J.....
21	231185		Ga. s.	Four Sisters.....	13	9	40.3	11.7	5.2		Unknown.....
22	121198		Ol. s.	Fox.....	20	13	48.0	13.5	5.5	1901	San Francisco, Calif.....
23	222323		Ga. s.	Fox.....	8	5	31.5	9.0	3.6	1922	Kodiak, Alaska.....
24	228930		Ga. w.	Fox.....	9	5	42.3	11.6	2.2	1929	Kingston, Tenn.....
25	224559		Ol. s.	Fox Island.....	148	98	89.5	32.5	9.7	1925	Olig Harbor, Wash.....
26	226368		Ga. s.	Foxie.....	6	5	33.0	11.5	3.0	1920	Tennakee, Alaska.....
27	214856		Ga. s.	Frain.....	5	5	30.4	9.0	3.4	1914	Feshlgo, Wis.....
28	216160		Ga. s.	Frain.....	7	6	29.4	10.2	4.4	1918	Norwalk, Conn.....
29	231764		Ga. s.	Frain.....	7	5	30.6	9.8	3.9	1923	Petersburg, Alaska.....
30	201075		Ol. s.	Frances.....	16	9	53.0	12.8	5.5	1904	Roque Bluff, Me.....
31	209812		Ga. s.	Frances.....	13	8	29.0	11.0	4.0	1912	Anacortes, Wash.....
32	211922		Ga. s.	Frances.....	12	8	44.3	13.6	2.6	1914	Shelton, Md.....
33	217329		Ga. s.	Frances.....	8	8	34.6	14.0	3.5	1918	Charleston, S. C.....
34	223138		Ga. s.	Frances.....	9	7	39.3	10.7	2.4	1923	Atlantic, N. C.....
35	223759		Ol. s.	Frances.....	30	13	53.0	14.9	6.6	1923	South Boston, Mass.....
36	225253		Ga. s.	Frances.....	26	15	53.2	14.9	4.8	1925	Amburg, Va.....
37	225786		Ga. s.	Frances.....	9	6	35.8	9.9	3.0	1919	Norfolk, Va.....
38	228773		Ga. s.	Frances.....	8	5	38.9	8.5	4.1		Unknown.....
39	228793		Ol. s.	Frances.....	56	38	63.7	17.2	7.8	1929	Tacoma, Wash.....
40	230651		Ol. s.	Frances.....	71	48	66.2	18.2	8.7	1930	do.....
41	230624		Ga. s.	Frances.....	10	9	37.0	10.0	3.2		Washington, N. C.....
42	231032		Ga. s.	Frances.....	13	10	35.9	10.5	4.0	1931	Tracyton, Wash.....
43	231064		Ga. s.	Frances.....	32	22	63.5	13.0	6.2	1931	Morris Heights, N. Y.....
44	232043		Ga. s.	Frances.....	8	5	43.6	10.7	3.3	1913	Susan, Va.....
45	232534		Ga. s.	Frances.....	7	5	33.2	11.6	3.7		Unknown.....
46	215134		Ga. s.	Frances III.....	40	34	60.0	14.0	6.7	1917	New York, N. Y.....
47	226420		Ga. s.	Frances A.....	8	5	32.0	12.5	3.7	1892	Bayport, N. Y.....
48	216832		Ga. s.	Frances C.....	21	6	45.5	15.4	4.8	1918	Friendship, Me.....
49	224910		Ga. s.	Frances D.....	9	6	38.6	9.1	4.0	1908	Norfolk, Va.....
50	216492	WFFR	Ol. s.	Frances E.....	74	58	70.7	16.4	7.2	1918	Port Blakely, Wash.....
51	222753		Ga. s.	Frances K.....	12	8	40.0	10.3	5.1	1923	Berkeley, Calif.....
52	120981		Ga. s.	Frances M.....	18	15	46.1	14.0	4.1	1894	Canarsie, N. Y.....
53	232339		Ga. s.	Frances M.....	13	9	39.8	10.9	4.1	1916	Philadelphia, Pa.....
54	205770		Ga. s.	Frances N.....	8	6	40.0	9.5	3.0	1907	Seattle, Wash.....
55	228044		Ol. s.	Frances T.....	52	35	62.7	19.1	5.8	1926	Oxford, Md.....
56	218469		Ga. s.	Frances W.....	10	6	37.5	9.3	4.1	1919	Foulsbo, Wash.....
57	231831		Ga. s.	Frances Ann.....	9	6	38.0	9.9	3.8	1923	Wittman, Md.....
58	229204		Ol. s.	Frances Evelyn.....	26	13	51.7	14.7	6.2	1920	Dennysville, Me.....
59	227810		Ol. s.	Frances Harold.....	16	11	38.3	11.3	4.8	1927	Naubinway, Mich.....
60	217762		Ga. s.	Frances Harrington.....	55	33	63.2	20.6	5.7	1894	Whitehaven, Md.....
61	224092		Ga. s.	Frances Marle.....	43	22	55.6	14.6	5.1	1924	Lake Charles, La.....
62	224497		Ga. s.	Frances Tolley.....	11	7	42.9	10.0	4.4	1925	Fishing Creek, Md.....
63	223823		Ol. s.	Frances B. Garrett.....	30	20	51.0	18.0	4.4	1924	White Stone, Va.....

1 Formerly st. s. Olymplan.
 2 Formerly ga. s. Harold C.
 3 Formerly st. s. Alice.

4 Formerly st. s. Wigwam.
 5 Formerly ga. s. Fearless.
 6 Formerly ol. s. Wollochet.

Line No.	Service	Crew	Horse-power	Name of owner	Home port	Address of owner
1	Frt.	1	175	Foss Launch & Tug Co. (Wash.)	Tacoma, Wash.	400 Dock Street.
2	Tow.	5	200	do.	do.	Do.
3	Tow.	3	120	do.	do.	Do.
4	Tow.	4	250	do.	do.	Do.
5	Tow.	2	150	Foss Co. (Wash.)	Seattle, Wash.	600 West Ewing Street.
6	Tow.	6	220	Foss Launch & Tug Co. (Wash.)	Tacoma, Wash.	400 Dock Street.
7	Fsh.	1	30	Henry Halvorsen	New York, N. Y.	4922 Eighth Avenue (B).
8	Fsh.	1	80	Matt Jussila	Ketchikan, Alaska	Ketchikan, Alaska.
9	Fsh.	3	40	Dunbar-Dukate Co. (La.)	New Orleans, La.	822 Perdido Street.
10	Fsh.	2	20	James E. Herrick	Fort Huron, Mich.	East Pawas, Mich.
11	Pas.	2	10	Frank Lineberry	New York, N. Y.	172 South Street, Newark, N. J.
12	Fsh.	3	b 30	Albert Kalmbach	Millwaukee, Wis.	Sturgeon Bay, Wis.
13	Fsh.	1	22	Nicholas Mataronas	Newport, R. I.	123 Long Wharf.
14	Fsh.	4	20	Thomas Slager	New York, N. Y.	West Bayville, N. Y.
15	Frt.	2	200	Roland E. Trego	Cambridge, Md.	223 Robbins Street.
16	Frt.	3	b 50	David L. Larkin	San Francisco, Calif.	2153 Clifton Avenue, Alameda, Calif.
17	Oys.	1	12	T. D. McGinnis	Reedville, Va.	Bertrand, Va.
18	Frt.	3	8	Ed. Glockner	New Orleans, La.	Mandeville, La.
19	Fsh.	7	60	James J. Miller	New York, N. Y.	677 Seventy-fifth Street (B).
20	Pas.	1	42	Richard L. Johnson	Philadelphia, Pa.	West Creek, N. J.
21	Cod.	5	65	Paul Bertolino	Gloucester, Mass.	19 Mansfield Street.
22	Tow.	1	129	Pacific Coast Aggregates (Calif.)	San Francisco, Calif.	Hunter-Dulin Building.
23	Fsh.	1	14	H. W. Vance	Seward, Alaska	Kodlak, Alaska.
24	Tow.	2	b 14	C. B. Wilkey	Chattanooga, Tenn.	Kingston, Tenn.
25	Fer.	3	150	Skansle Ferry Co. (Wash.)	Tacoma, Wash.	Gig Harbor, Wash.
26	Fsh.	1	16	Andrew Jack	Juneau, Alaska	Tenaske, Alaska.
27	Fsh.	2	b 6	Egil Gabrielson	Millwaukee, Wis.	Oconto, Wis.
28	Fsh.	1	14	Michael Blisni	Bridgeport, Conn.	791 Brewster Street.
29	Fsh.	1	16	Olaf Peterson	Petersburg, Alaska	
30	Frt.	1	30	Seaboard Packing Co. (Me.)	Eastport, Me.	Commercial Street, Lubec, Me.
31	Frt.	1	12	David Starr	Wrangell, Alaska	
32	Oys.	3	18	Marvin Drewer	Cape Charles, Va.	Saxis, Va.
33	Frt.	1	24	Reuben Logen	Charleston, S. C.	Wando, S. C.
34	Frt.	1	20	J. R. Morris	Beaufort, N. C.	Athletic, N. C.
35	Cod.	6	60	Gus Bono	Boston, Mass.	66 Ferry Street, Everett, Mass.
36	Fsh.	1	36	O. M. Whaley	Reedville, Va.	Remo, Va.
37	Pas.	1	30	Louis F. Seaman	Newark, N. J.	305 Riverside Drive.
38	Pas.	1	40	Sophus Grelsen	Perth Amboy, N. J.	749 Amboy Avenue, Ford, N. J.
39	Fsh.	10	100	Frances N. Rabasa	Tacoma, Wash.	2311 North Thirtieth Street.
40	Fsh.	1	135	Carlos Canning Co.	San Francisco, Calif.	Monterey, Calif.
41	Frt.	10	16	S. P. Willis	Washington, N. C.	
42	Fsh.	1	20	J. H. Warrington	Seattle, Wash.	Tracyton, Wash.
43	Frt.	4	b 1,460	James Fay	Newport, R. I.	c/o Louie E. Russell, River-view Avenue, Tiverton, R. I.
44	Fsh.	2	40	J. E. Ripley	Newport News, Va.	Susan, Va.
45	Pas.	1	55	William J. Reichert	New York, N. Y.	309 North Avenue, New Rochelle, N. Y.
46	Pas.	3	65	Anna E. Tatum	do.	Box 224, Manhasset, L. I., N. Y.
47	Pas.	1	18	John H. Scott	do.	8633 One hundred and thirty-eighth Street, Jamaica, L. I., N. Y.
48	Cod.	4	48	Ihorlo Curcuro	Gloucester, Mass.	131 Western Avenue.
49	Fsh.	1	50	C. A. Fleche	Port Angeles, Wash.	Route 2.
50	Fsh.	4	100	Alaska-Pacific Salmon Corporation (Del.)	Ketchikan, Alaska	
51	Pas.	1	80	Leonard H. Cobb	San Francisco, Calif.	1175 A Street, Hayward, Calif.
52	Fsh.	2	35	O. W. Older	New York, N. Y.	Haworth, N. J.
53	Msc.	1	35	Frank Mach	Baltimore, Md.	1916 Thames Street.
54	Frt.	2	12	Frank Stoker	Nome, Alaska	Candle, Alaska
55	Frt.	3	45	J. W. Thomas	Cambridge, Md.	Wittman, Md.
56	Fsh.	2	18	John Van der Schaaf	Ketchikan, Alaska	Box 144, Port Angeles, Wash.
57	Pas.	1	24	Roman Litwin	New York, N. Y.	125 Cooper Street, Babylon, N. Y.
58	Frt.	1	b 45	Lewis B. Kirby	Jonesport, Me.	
59	Fsh.	3	38	John Foll	Chicago, Ill.	231 West Ontario Street.
60	Frt.	3	60	W. A. Everett	Elizabeth City, N. C.	Edenton, N. C.
61	Msc.	2	80	Guy L. Richards	Lake Charles, La.	
62	Msc.	2	16	S. H. Tolley	Crisfield, Md.	Honga, Md.
63	Pas.	2	35	Garrett's Ferry (Va.)	Reedville, Va.	Irvington, Va.

¹ Formerly U. S. Navy Launch No. 6644.

² Formerly U. S. Navy Hull No. 898.

³ Formerly U. S. Navy ga. s. No. 2788.

¹⁰ Formerly State of Maryland ga. s. Daisy Archer.

Motor Vessels

Line No.	Official No.	Signal and radio-call letters	Rtg	Name of vessel	Tonnage		Register dimensions			When built	Where built
					Gross	Net	Length	Breadth	Depth		
1	228145	WHEP	Ol. s.	Frances C. Denehy.....	103	70	Feet 92.6	Feet 20.3	Feet 9.9	1928	Essex, Mass.....
2	233017		Ol. s.	Frances M. Connell.....	15	10	41.3	12.0	5.4	1934	Manitowoc, Wis.....
3	120743	-----	Ga. s.	Frances S. DuBois.....	23	12	52.6	17.0	4.6	1889	Leesburg, N. J.....
4	230152		Ga. s.	Francesca.....	14	12	39.3	12.0	4.5	1930	Boston, Mass.....
5	213858	-----	Ga. s.	Francis.....	12	11	42.0	10.0	3.8	1915	Shakan, Alaska.....
6	230689		Ga. s.	Francis.....	35	23	63.5	13.0	6.5	1931	Morris Heights, N. Y.....
7	231127	-----	Ol. s.	Francis.....	68	46	58.0	20.0	6.7	1931	Boston, Mass.....
8	121022		Ga. s.	Francis G.....	6	6	29.7	11.8	4.1	1896	Atlantic City, N. J.....
9	226908	-----	Ol. s.	Francis G.....	16	7	37.8	12.6	4.4	1927	St. Augustine, Fla.....
10	206614		Ga. s.	Francis J.....	9	6	44.2	9.7	4.2	1904	San Francisco, Calif.....
11	225297	-----	Ga. s.	Francis K.....	18	9	38.4	11.3	5.6	1925	West Palm Beach, Fla.....
12	226771		Ga. s.	Francis T.....	7	5	35.4	9.8	3.5	1927	Bowers, Del.....
13	229658	-----	Ga. s.	Francis T. II.....	10	8	40.5	10.8	3.6	1930	do.....
14	231537		Ga. s.	Francis T. 3d.....	13	11	42.1	11.3	4.3	1932	do.....
15	226890	-----	Ol. s.	Francis V.....	59	52	65.0	26.8	4.4	1927	Plaquemine, La.....
16	229814		Ga. s.	Francis and Hester.....	10	9	39.4	11.3	3.5	1930	Little Creek, Del.....
17	228761	-----	Ol. s.	Francis and Marion.....	19	13	43.8	14.2	5.9	1925	South Somerset, Mass.....
18	121228		Ga. s.	Francis Smith.....	25	17	59.9	14.2	5.7	1902	Holly Beach, N. J.....
19	228911	-----	Ol. s.	Francis J. Manta.....	46	20	71.0	17.4	8.4	1927	Damariscotta, Me.....
20	120672		Ga. s.	Francis P. Smith.....	5	5	28.3	11.7	3.0	1885	Patchogue, N. Y.....
21	227831	-----	Ol. s.	Francis V. Perry.....	30	13	57.2	15.5	7.0	1928	Thomaston, Me.....
22	201610		Ga. s.	Francis V. Sylvia.....	93	85	85.0	21.7	10.2	1904	Essex, Mass.....
23	229448	-----	Ol. s.	Francisco.....	22	10	52.6	14.0	5.5	1925	San Francisco, Calif.....
24	121248		Ga. s.	Frank.....	11	7	31.2	8.7	4.2	1902	New York, N. Y.....
25	214004	-----	Ga. s.	Frank B.....	61	21	74.1	20.0	6.7	1916	Oakland, Calif.....
26	206963		Ga. s.	Frank C.....	11	8	44.7	10.6	3.9	1909	Stockton, Calif.....
27	215200	-----	Ol. s.	Frank & Lena.....	35	28	50.9	15.1	6.9	1917	Tacoma, Wash.....
28	121125		Ga. s.	Frank and Theresa.....	25	14	50.5	16.8	4.9	1900	Leesburg, N. J.....
29	231087	-----	Ol. s.	Frank Braeger.....	39	26	45.7	14.2	5.5	1931	Milwaukee, Wis.....
30	120633		Ga. s.	Frank Lawrence.....	58	33	61.2	24.0	4.5	1886	Henecla, Calif.....
31	227229	-----	Ga. s.	FRANK LEWIS.....	16	13	49.4	13.6	3.6	1928	Nashville, Tenn.....
32	216260		KLIU	Ol. s.	FRANK LYNCH.....	1,954	1,053	252.0	43.5	18.9	1918
33	216661	-----	Ga. s.	Frank Weston.....	45	38	58.5	14.4	7.8	1918	Sault Ste. Marie, Mich.....
34	120867		Ga. s.	Frank A. Baker.....	5	5	28.3	13.3	3.0	1891	Patchogue, N. Y.....
35	167204	-----	Ol. s.	Frank A. Lowery.....	240	195	104.2	21.0	11.4	1918	Brooklyn, N. Y.....
36	5915		KLFP	Ga. s.	Frank L. Connable.....	132	65	101.0	25.7	8.3	1871
37	202652	-----	Ga. s.	Frank L. Lewis.....	16	8	53.3	19.3	3.4	1905	Biloxi, Miss.....
38	223215		Ol. s.	Frank W. Wilkison.....	79	54	104.3	14.9	8.3	1917	College Point, N. Y.....
39	223784	-----	Ga. s.	Franklin.....	8	7	32.0	10.5	4.6	1924	Philadelphia, Pa.....
40	226484		Ol. s.	Franklin.....	50	34	58.1	16.0	7.6	1927	Seattle, Wash.....
41	231417	-----	Ol. s.	Franklin.....	109	95	60.6	20.2	6.0	1924	St. Andrews, Fla.....
42	233049		Ga. s.	Franklin D.....	12	7	42.8	10.0	3.7	1934	Newport, Fla.....
43	224930	-----	Ga. s.	Franklin Baker 2d.....	93	63	79.8	22.5	7.8	1925	Auberg, Va.....
44	120787		Ga. s.	Franklin Broere.....	11	10	33.4	14.0	3.9	1889	Patchogue, N. Y.....
45	121220	-----	Ga. s.	Franklin City.....	7	6	40.5	9.6	3.0	1902	Pocomoke City, Md.....
46	232357		WSEC	Ol. s.	FRANKLIN D. ROOSEVELT.....	603	495	148.7	40.0	8.0	1933
47	224267	-----	Ga. w.	Frayne.....	127	80	131.6	27.4	4.7	1924	Bismarck, N. Dak.....
48	226980		Ol. s.	Fred.....	23	16	43.6	13.0	5.5	1927	Sturgeon Bay, Wis.....
49	221056	-----	Ga. w.	Fred M.....	11	11	53.0	18.0	2.1	1920	West Irvine, Ky.....
50	212294		Ga. s.	Fred E. M.....	14	10	43.4	12.1	4.9	1914	Mariners Harbor, N. Y.....
51	121115	-----	Ol. s.	Fred Craemer.....	21	14	52.5	13.7	5.4	1899	Milford, Del.....
52	224691		Ol. s.	Fred Henry.....	31	21	51.9	15.1	7.2	1925	Plymouth, Mass.....
53	233027	-----	Ol. s.	Fred Welmer.....	29	23	45.0	12.0	5.4	1934	Manitowoc, Wis.....
54	81055		Ga. s.	Fred C. Mayhew.....	29	18	59.0	19.0	4.9	1884	Pocomoke City, Md.....
55	224519	-----	Ol. w.	FRED D. DORY.....	91	68	103.3	22.1	5.0	1925	Tampa, Fla.....
56	121087		Ga. s.	Freda.....	7	5	26.4	11.9	3.5	1898	New Haven, Conn.....
57	211109	-----	Ga. s.	Freda.....	17	11	46.4	10.2	4.4	1913	Lockmoor, La.....
58	228397		Ga. s.	Freda II.....	8	6	32.3	11.2	3.9	1930	Parkertown, N. J.....
59	211495	-----	Ga. s.	Freddie II.....	18	12	42.0	12.0	6.4	1913	Decatur, Wash.....
60	209620		Ol. s.	Freddie B.....	33	26	68.4	15.3	5.0	1912	Solomons, Md.....
61	206301	-----	Ga. s.	Fredella I.....	14	10	40.1	11.2	3.8	1908	Seattle, Wash.....

1 Formerly ga. s. Maumee.
 2 Formerly ga. c. Sunco A-3.
 3 Formerly ga. s. Lake Sunapee.

4 Formerly ja Brg. Oeco 101.
 5 ol. s. L. & L. 101.
 6 Formerly ga. s. Columbia.

Line No.	Service	Crew	Horse-power	Name of owner	Home port	Address of owner
1	Cod	14	230	Frances C. Denehy.....	Boston, Mass.....	272 Northern Avenue.
2	Tow.	1	60	Fitz Simons & Connell Dredge & Dock Co. (Ill.).....	Chicago, Ill.....	10 South La Salle Street.
3	Oys.	6	25	Ralph S. Bowden.....	Philadelphia, Pa.....	Port Norris, N. J.
4	Cod.	6	24	Frank Bertolino.....	Boston, Mass.....	85 Maverick Street, East Boston, Mass.
5	Fsh.	1	20	George James.....	Sitka, Alaska.....	Killsnoo, Alaska.
6	Frt.	1	b 1,440	Walter F. Bates.....	New York, N. Y.....	6 Liberty Place, Weehawken N. J.
7	Pas.	2	b 100	Edward L. Esterhill.....	Boston, Mass.....	15 Roseclair Street, Dorchester, Mass.
8	Frt.	1	10	Somers Lashley.....	Philadelphia, Pa.....	Cape May Court House, N. J.
9	Fsh.	1	30	John Santos Carlinhas.....	St. Augustine, Fla.....	Box 1134.
10	Tow.	1	30	Alexander Fagerstrom.....	San Francisco, Calif.....	Box 514, Suisun, Calif.
11	Frt.	2	44	Charles A. King.....	Miami, Fla.....	Pierce, Fla.
12	Fsh.	2	44	Douglas Harrington.....	Wilmington, Del.....	Little Creek, Del.
13	Fsh.	1	33	James Rutledge.....	do.....	do.
14	Pas.	1	50	Harry Rothrock.....	Philadelphia, Pa.....	202 Franklin Avenue, Norristown, Pa.
15	Fer.	2	70	W. P. Hetherwick.....	Baton Rouge, La.....	St. Francisville, La.
16	Fsh.	1	20	Frank L. Carrow.....	Wilmington, Del.....	Little Creek, Del.
17	Fsh.	2	45	Henrique Passon.....	Provincetown, Mass.....	6 Freeman Street, Provincetown, Mass.
18	Pas.	2	35	Ralph W. Johnson.....	Philadelphia, Pa.....	Lafayette Street, Cape May City, N. J.
19	Fsh.	7	100	Joseph A. Manta.....	Provincetown, Mass.....	182 Commercial Street.
20	Fsh.	1	12	Carl Hubbard.....	New York, N. Y.....	Bay Shore, N. Y.
21	Fsh.	3	45	Manuel V. Pereira.....	Vineyard Haven, Mass.....	51 Pleasant Street, Nantucket, Mass.
22	Fsh.	14	b 65	E. E. Saunders & Co. (Fla.).....	Pensacola, Fla.....	Palafox Street Wharf.
23	Fsh.	1	b 65	Mary Alloto.....	San Francisco, Calif.....	360 Francisco Street.
24	Msc.	2	30	James Kissner.....	New York, N. Y.....	New Rochelle, N. Y.
25	Fsh.	4	150	Red Salmon Canning Co. (Calif.).....	San Francisco, Calif.....	2 Pine Street.
26	Tow.	1	b 30	John J. Rice.....	do.....	Stockton, Calif.
27	Fsh.	5	45	Alaska Salmon Co. (Calif.).....	do.....	141 Clay Street.
28	Oys.	3	20	John Tozour, Jr.....	Philadelphia, Pa.....	Leesburg, N. J.
29	Fsh.	3	b 60	Charles A. Braeger.....	Milwaukee, Wis.....	3049 A. S. Wentworth Avenue.
30	Frt.	1	50	Henrik A. Troberg.....	San Francisco, Calif.....	Box 3003, Ferry Building.
31	Tow.	3	60	William E. Carver.....	Cincinnati, Ohio.....	2144 Ehu Street, Norwood, Ohio.
32	Frt.	32	b 1,050	W. J. Gray.....	San Francisco, Calif.....	Russ Building.
33	Tow.	2	100	N. De Mars & Co.....	Duluth, Minn.....	Bayfield, Wis.
34	Fsh.	1	14	Leonard P. Beebe.....	New York, N. Y.....	West Sayville, N. Y.
35	Frt.	5	240	Frank A. Lowery.....	Albany, N. Y.....	Creek Rocks, N. Y.
36	Fsh.	8	b 120	Southern Menhaden Corporation (Del.).....	Apalachicola, Fla.....	Port St. Joe, Fla.
37	Oys.	5	20	C. M. Davis.....	Gulfport, Miss.....	Yerger Building, Biloxi, Miss.
38	Cod	12	100	Wilkinson Vessels Co. (Mass.).....	Gloucester, Mass.....	Fort Wharf.
39	Fsh.	1	40	Roscoe T. De Maris.....	Philadelphia, Pa.....	Fortesque, N. J.
40	Fsh.	9	90	Carl Sather.....	Seattle, Wash.....	Ocean City, Wash.
41	Frt.	4	60	St. Johns River Line (Del.).....	Jacksonville, Fla.....	Foot Ocean Street.
42	Pas.	2	30	W. A. Ouzts.....	Apalachicola, Fla.....	St. Marks, Fla.
43	Frt.	4	100	Franklin Baker Shipping Co. (Del.).....	New York, N. Y.....	Fifteenth and Bloomfield Streets, Hoboken, N. J.
44	Fsh.	1	14	John W. Broere.....	do.....	Snyville, N. Y.
45	Msc.	1	40	Blanche M. Brown.....	Providence, R. I.....	79 Daniel Street, Pawtucket, R. I.
46	Tow.	20	1180	Inland Waterways Corporation.....	New Orleans, La.....	211 Camp Street.
47	Fer.	6	93	Willard A. Leach.....	Peunbinn, N. Dak.....	Bismarck, N. Dak.
48	Fsh.	4	30	Dennis B. McDonald.....	Milwaukee, Wis.....	Washington Island, Wis.
49	Tow.	3	20	Mowbray & Robinson Lumber Co. (Del.).....	Cincinnati, Ohio.....	1400 West Eighth Street.
50	Pas.	1	55	Lucille de Palezeux.....	New York, N. Y.....	212 West Sixty-ninth Street.
51	Tow.	2	100	Albert H. Gellenthin.....	Philadelphia, Pa.....	Paulsboro, N. J.
52	Fsh.	6	60	Joseph D. Currere.....	Boston, Mass.....	45 Fleet Street.
53	Fsh.	3	b 60	Fred Welner.....	Chicago, Ill.....	2733 Ainslie Street.
54	Oys.	4	36	John M. Brineshultz.....	Philadelphia, Pa.....	Cedarville, N. J.
55	Fer.	4	150	Bee Line Ferry Co. (Fla.).....	Tampa, Fla.....	550 First Avenue.
56	Fsh.	1	12	S. James Mills.....	New Haven, Conn.....	158 Fitch Street.
57	Tow.	1	30	H. G. Chalkley.....	Lake Charles, La.....	920 Kirby Street.
58	Pas.	1	40	William W. Thomas.....	Philadelphia, Pa.....	Parkertown, N. J.
59	Fsh.	2	40	Anton A. Zuanich.....	Seattle, Wash.....	1011 Thirteenth Street, Bel- ingham, Wash.
60	Oys.	2	50	G. E. Bowen.....	Reedville, Va.....	Fairport, Va.
61	Fsh.	1	20	Luke Frank.....	Ketchikan, Alaska.....	Ketchikan, Alaska.

^a Formerly U. S. N. S. C. 354.
^b Formerly ol. s. 354.
^c Formerly ol. s. M. Ruth Conway.

^d Formerly sch. William H. Whiting.
^e Formerly ga. s. J. A. Wiley.

Line No.	Official No.	Signal and radio-call letters	Rig	Name of vessel	Tonnage		Register dimensions			When built	Where built
					Gross	Net	Length	Breadth	Depth		
					Feet			Feet			
1	233086		Ol. s.	Frederick	12	8	33.3	12.0	5.4	1934	Miami, Fla.
2	210876		Ga. s.	Fredella IV	21	14	41.8	13.1	5.6	1913	do
3	218353	WRBR	Ol. s.	Frederick C. [⊙]	73	49	69.1	17.0	7.5	1919	Tacoma, Wash.
4	210148		Ol. s.	Frederick Lundy	40	27	61.4	19.2	5.5	1912	Morehead City, N. C.
5	203721		Ol. s.	Frederick H. Ayers	14	10	52.0	15.4	2.0	1906	Pocomoke City, Md.
6	216103		Ol. s.	Frederick H. Steimle	40	31	54.0	15.0	6.8	1917	Manitowoc, Wis.
7	229205		Ga. w.	Fredl Nell	41	34	47.8	15.4	3.0	1929	Black Rock, Ark.
8	231179		Ga. s.	Fredned	8	6	29.6	11.6	3.2	1894	Ocean Port, N. J.
9	207260		Ga. s.	Fredrica No. 2	12	9	35.5	13.0	3.7	1910	Brunswick, Ga.
10	219974		Ga. s.	Fredrick A.	12	10	36.5	9.8	5.6	1920	Cresote, Wash.
11	221191		Ga. s.	Fredora	7	5	32.0	10.6	3.6	1910	Bridgeton, N. J.
12	120966		Ga. s.	Freedom	10	5	32.0	10.6	6.1	1893	Lynn, Mass.
13	215318		Ga. s.	Freedom	35	28	53.6	14.7	6.7	1917	Tacoma, Wash.
14	216406		Ol. s.	Freedom	22	18	55.1	13.8	6.1	1918	Wilmington, Calif.
15	226574		Ga. s.	Freighter	14	10	41.7	13.2	4.6	1927	Hoquiam, Wash.
16	220190		Ga. s.	Fremont	15	10	40.0	11.2	5.4	1920	Seattle, Wash.
17	226344		El. s.	Frisco	2,468	1,604	242.5	46.2	17.3	1927	San Francisco, Calif.
18	218153		Ga. s.	Frisda	6	5	27.9	8.5	4.1	1916	Seattle, Wash.
19	224649		Ol. s.	Frieda	64	38	68.2	17.3	7.9	1925	Dockton, Wash.
20	228978		Ga. s.	Frieda	9	6	32.4	8.5	3.4	1912	St. Joseph, Mich.
21	232022		Ga. s.	Frieda	9	6	34.6	9.2	4.5	1912	Unknown
22	210951		Ga. s.	Friendly	17	12	40.0	13.4	5.4	1913	Seattle, Wash.
23	211836		Ga. s.	Friendly	11	10	35.6	12.8	3.1	1911	Baldwin, N. Y.
24	120835		Ga. s.	Friendship	7	6	33.6	10.6	3.0	1891	Terrebonne Parish, La.
25	211750		Ga. s.	Friendship	13	9	38.2	12.0	3.7	1913	Seattle, Wash.
26	228308		Ol. s.	Friendship	68	32	79.3	18.5	8.6	1920	Friendship, Me.
27	211186		Ga. s.	Frisco	22	17	46.3	13.3	5.3	1913	Oig Harbor, Wash.
28	215228		Ga. s.	Frisco	37	30	53.8	15.1	6.8	1917	Tacoma, Wash.
29	228223		Ga. s.	Frisco	15	10	36.4	11.0	6.1	1929	do
30	218290		Ga. s.	Fritzle T.	17	12	47.8	11.6	4.9	1917	New York, N. Y.
31	120935		Ga. s.	Frollo	8	7	29.0	13.0	3.5	1893	Patchogue, N. Y.
32	121234		Ga. s.	Frollo	17	10	38.7	17.0	3.8	1902	Skidway Island, Ga.
33	205941		Ga. s.	Frollo	9	6	36.2	9.0	3.7	1906	Bellingham, Wash.
34	209291		Ga. s.	Frollo	16	11	45.0	10.0	4.5	1910	Milwaukee, Wis.
35	226714		Ga. s.	Frollo	9	6	32.2	9.1	4.7	1927	Seattle, Wash.
36	210774		El. p.	FROMAN M. COOTS	570	490	169.0	50.0	7.0	1912	Jeffersonville, Ind.
37	218843		Ga. s.	Frontier	10	8	39.2	11.1	3.0	1910	Cut Off, La.
38	205410		Ga. s.	Frost	9	8	38.5	12.0	5.0	1908	Erie, Pa.
39	224650		Ol. s.	Frostland	46	29	61.1	16.1	7.3	1925	Tacoma, Wash.
40	221863		Ga. s.	Fulsan	9	6	43.0	11.0	4.2	1916	Wilmington, Calif.
41	216905		Ol. s.	Funchal	44	20	61.6	18.2	7.8	1918	Rockport, Mass.
42	230474	WBFU	Ol. s.	Funchal [⊙]	185	126	106.3	25.5	9.1	1928	Sausalito, Calif.
43	117142		Ga. s.	Furness	10	7	42.0	9.5	3.7	1902	Baltimore, Md.
44	120953		Ga. s.	Fussy	8	7	26.8	12.8	4.2	1893	New London, Conn.
45	223324		Ga. w.	G. M.	30	16	55.2	11.5	2.9	1923	Quincy, Ill.
46	221375		Ol. s.	G. W.	14	9	56.8	21.3	3.9	1921	Los Angeles, Calif.
47	220775		Ga. s.	G. A. C.	10	6	40.3	11.8	3.5	1920	Fairbank, Md.
48	217161		Ol. s.	G. G. J.	23	19	45.4	12.3	5.7	1918	Seattle, Wash.
49	220232		Ga. s.	G. Eschler	29	25	50.8	21.5	3.5	1914	Providence, R. I.
50	229327		Ga. s.	G. Nelson	13	10	32.7	10.2	4.0	1920	Green Bay, Wis.
51	89637		Ga. s.	G. Vanderburg	13	11	44.2	14.2	4.0	1902	Patchogue, N. Y.
52	218204		Ol. s.	G. A. Zagan	99	67	81.4	21.3	9.9	1919	Greenport, N. Y.
53	86590		Ga. s.	G. A. Firokol	10	10	54.3	14.8	3.6	1901	Orlolo, Md.
54	206508		Ol. s.	G. B. Marshall	14	9	64.6	14.5	3.0	1909	Antioch, Calif.
55	170065		Ga. s.	G. E. Krause	7	6	30.7	14.6	2.0	1928	Juneau, Alaska
56	231741		Ol. s.	G. F. Becker	43	29	62.3	16.1	4.7	1937	Toledo, Ohio
57	86383		Ol. s.	G. F. BRADY ⁺	170	140	107.4	23.0	7.4	1892	Philadelphia, Pa.
58	231362		Ol. w.	G. F. MAITLAND	79	72	86.0	20.0	4.0	1931	Grafton, Ill.
59	206516		Ga. s.	G. H. Church	35	19	54.5	16.4	4.9	1911	Noank, Conn.
60	227376		Ol. s.	G. H. Heller	47	32	54.0	14.3	6.7	1928	Manitowoc, Wis.
61	220947		Ga. w.	G. L. Cabot	20	8	59.6	11.6	2.0	1926	Creston, W. Va.

¹ Formerly ga. s. J. P. Todd II.

² Formerly ga. y. Sunbeam III.

³ Formerly ga. p. W. S. McCheaney, Jr.

⁴ Formerly ga. s. ^(a) Sparrow.

^(b) Fairfield.

Line No.	Serv-ice	Crew	Horse-power	Name of owner	Home port	Address of owner
1	Tow.	1	60	Howard W. Backus.....	Miami, Fla.....	1923 Southwest Twenty-fourth Street.
2	Fsh.	1	20	E. A. Haltness.....	Juneau, Alaska.....	Cordova, Alaska.
3	Fsh.	9	150	Nakat Packing Corporation (N. Y.).....	Ketchikan, Alaska.....	Dexter Horton Building, Seattle, Wash.
4	Pas.	2	70	Rockaway Point Development Corporation (N. Y.).....	New York, N. Y.....	421 Seventh Avenue.
5	Oys.	1	30	J. M. Hudgins.....	Norfolk, Va.....	New Point, Va.
6	Fsh.	4	b 150	Charles Meyer.....	Milwaukee, Wis.....	Port Washington, Wis.
7	Tow.	3	60	Roy Hudson.....	Memphis, Tenn.....	Batesville, Ark.
8	Pas.	1	50	E. W. Stevens.....	New York, N. Y.....	75 Poplar Avenue, Hackensack, N. J.
9	Oys.	1	10	Glynn Canning Co. (Ga.).....	Brunswick, Ga.....	Glynn Avenue.
10	Msc.	2	20	Frederick Anderson.....	Juneau, Alaska.....	Unalaska, Alaska.
11	Fsh.	1	18	Samuel Surran.....	Philadelphia, Pa.....	236 South Pine Street, Burlington, N. J.
12	Cod.	4	24	Aleas H. Conrad.....	Boston, Mass.....	2 Ringgold Street.
13	Fsh.	8	40	Pacific American Fisheries (Del.).....	Seward, Alaska.....	South Bellingham, Wash.
14	Pas.	2	50	Ocean Pleasure Fishing (Calif.).....	Los Angeles, Calif.....	Ocean Park Pier, Santa Monica, Calif.
15	Frt.	1	b 25	Polson Logging Co. (Wash.).....	Aberdeen, Wash.....	Polson Building, Hoquiam, Wash.
16	Fsh.	5	20	Olaf Winther.....	Juneau, Alaska.....	65 Market Street.
17	Fer.	14	b 1,800	Southern Pacific Golden Gate Ferries (Calif.).....	San Francisco, Calif.....	7311 Twenty-first Avenue N.W., Seattle, Wash.
18	Fsh.	1	9	Arthur Kloe.....	Wrangell, Alaska.....	Lowman Building, Seattle, Wash.
19	Fsh.	9	100	Kadiak Fisheries Co. (Wash.).....	Seward, Alaska.....	Lowman Building, Seattle, Wash.
20	Fsh.	3	30	Clair Linsemeyer.....	Grand Haven, Mich.....	214 East Ninety-fifth Street.
21	Fsh.	2	18	William J. Kelly.....	New York, N. Y.....	214 East Ninety-fifth Street.
22	Fsh.	4	40	Bernhard Klatten.....	Ketchikan, Alaska.....	Freeport, N. Y.
23	Msc.	2	20	Sealay M. Southard.....	New York, N. Y.....	Theall, La.
24	Msc.	1	10	Edville Verret.....	Lake Charles, La.....	Theall, La.
25	Fsh.	6	20	John Skulka.....	Ketchikan, Alaska.....	Hydaburg, Alaska.
26	Fsh.	8	100	Cleveland G. Burns.....	New Bedford, Mass.....	Friendship, Me.
27	Fsh.	7	20	Mike Wilson.....	Juneau, Alaska.....	Hoquah, Alaska.
28	Fsh.	8	50	Vine Planckh.....	Tacoma, Wash.....	4547 Eighth Avenue NE., Seattle, Wash.
29	Fsh.	2	20	Isaac Rosenvold.....	Tacoma, Wash.....	Ortega, Fla.
30	Pas.	2	85	Eleanor Louise Rurck.....	Jacksonville, Fla.....	265 Forty-third Street (B).
31	Msc.	1	35	William F. Sauder.....	New York, N. Y.....	c/o Harry O. Lowden, executor, 208 West Bay Street.
32	Frt.	2	36	George W. Lowden (estate of).....	Savannah, Ga.....	Doa Bay, Wash.
33	Fsh.	1	15	F. H. Kelton.....	Bellingham, Wash.....	4703 Bayshore Boulevard.
34	Msc.	1	30	Louis H. Loftholde.....	Tampa, Fla.....	220 South First Street.
35	Fsh.	1	20	John Raatikainen.....	Sitka, Alaska.....	Cut Off, La.
36	Frt.	7	1,000	Ohio River Transit Co. (Ky.).....	Louisville, Ky.....	Dunkirk, N. Y.
37	Oys.	3	16	John Lafont.....	New Orleans, La.....	727 Third Street, Everett, Wash.
38	Fsh.	4	42	O. A. Mulkla, jr.....	Buffalo, N. Y.....	Riverside, Calif.
39	Fsh.	8	90	Paul Martinis.....	Seattle, Wash.....	96 Friend Street.
40	Fsh.	2	35	Myron P. Bland.....	Los Angeles, Calif.....	Point Loma, Calif.
41	Cod.	6	60	Leonora C. Silva.....	Gloucester, Mass.....	912 Fell Street.
42	Fsh.	11	350	Manuel F. Correia.....	San Diego, Calif.....	329 Hollister Avenue.
43	Msc.	2	37	James J. Sadowski.....	Baltimore, Md.....	Whitney Building.
44	Oys.	1	10	Peter Ventulett.....	Bridgeport, Conn.....	Fifth Street Landing, San Pedro, Calif.
45	Tow.	3	60	Texas & Pacific Ry. Co. (U. S. A.).....	New Orleans, La.....	Fairbank, Md.
46	Pas.	1	55	San Pedro Transportation Co. (Calif.).....	Los Angeles, Calif.....	Box 717.
47	Frt.	2	15	George A. Cummings, jr.....	Cambridge, Md.....	Islip, N. Y.
48	Fsh.	3	30	Pearl Jordan.....	Ketchikan, Alaska.....	Washington Island, Wis.
49	Fsh.	6	80	Robert L. Doxsee.....	New York, N. Y.....	West Sayville, N. Y.
50	Fsh.	3	50	George Nelson.....	Milwaukee, Wis.....	17 Battery Place.
51	Oys.	2	30	Henry Vander Borgh.....	New York, N. Y.....	Galesville, Md.
52	Tow.	5	330	Marine Transl Corporation (N. Y.).....	New York, N. Y.....	951 Hudson Avenue.
53	Oys.	5	20	Harry Benning.....	Annapolls, Md.....	630 South Lakewood Avenue.
54	Tow.	1	50	Adella K. G. Peterson.....	San Francisco, Calif.....	11 West Forty-second Street.
55	Msc.	1	12	G. F. Krause.....	Juneau, Alaska.....	215 West Pershing Road.
56	Msc.	3	125	Frank Becker.....	Juneau, Alaska.....	610 Quinlupac Avenue.
57	Tnk.	4	180	Motor Tanker G. F. Brady (N. Y.).....	Detroit, Mich.....	Two Rivers, Wis.
58	Tow.	1	210	Kansas City Bridge Co. (Mo.).....	New York, N. Y.....	Sanoma, W. Va.
59	Oys.	3	50	F. Mansfield & Sons Co. (Conn.).....	Kansas City, Mo.....	
60	Fsh.	4	b 100	Hugo W. Heller.....	New Haven, Conn.....	
61	Tow.	2	20	G. W. Righter.....	Milwaukee, Wis.....	
					Pittsburgh, Pa.....	

Formerly
 a st. s. No. 316.
 b ol. s. Ethel W. Powell.
 c ol. s. Harry R. Connors.

Formerly ol. w. J. D. Harper.

Motor Vessels

Line No.	Official No.	Signal and radio-call letters	Rig	Name of vessel	Tonnage		Register dimensions			When built	Where built
					Gross	Net	Length	Breadth	Depth		
1	230420		Ga. s.	G. L. Dornbos	19	13	43.1	13.5	4.5	1924	Glen Haven, Mich.
2	209969		Ga. s.	G. S. Terry	15	13	39.9	14.0	4.6	1912	Stratford, Conn.
3	222904		Ga. s.	G. S. White	28	13	55.5	14.8	5.2	1923	Westland, Va.
4	77210		Ga. s.	G. W. Amory	13	6	40.8	13.7	3.7	1896	Poquoson, Va.
5	86583		Ga. s.	G. W. Bennett	27	26	68.8	20.8	5.6	1901	Inverness, Md.
6	219361		Ga. s.	G. W. Cuneo	12	8	44.5	12.3	2.4	1908	Chauvin, La.
7	86672		Ga. s.	G. W. Glenn	16	13	52.6	16.5	3.6	1994	Accomack Co., Va.
8	231247		Ga.w.	G. W. Moore	55	42	59.4	14.0	4.0	1931	Nashville, Tenn.
9	231903		Ol. s.	G. W. Spore	49	33	64.0	15.5	5.5	1932	East St. Louis, Ill.
10	222039		Ga. s.	G. W. Watts	15	10	40.5	12.7	5.1	1922	Bay Shore, N. Y.
11	86298		Ga. s.	G. Frank Miles	10	6	52.0	13.5	3.2	1893	Oriole, Md.
12	222628		Ga.w.	Galner	20	15	65.0	10.0	1.8	1921	Creston, W. Va.
13	201148		Ga. s.	Galatea	18	12	43.0	9.6	5.0	1903	Oshkosh, Wis.
14	206252		Ga. s.	Galatea	12	5	41.7	12.4	4.6	1969	Pensacola, Fla.
15	208139		Ga. s.	Galatea	7	7	48.0	10.2	3.0	1907	Belhaven, N. C.
16	292131		Ga. s.	Galaxy	13	9	55.3	11.7	2.6	1905	Seattle, Wash.
17	205989		Ga. s.	Gale	7	5	32.5	8.3	3.5	1909	Bellingham, Wash.
18	230268		Ga. s.	Gale	9	6	34.0	9.3	3.5	1929	Morehead City, N. C.
19	229218		Ol. s.	Galen L. Stone	151	103	94.4	30.0	10.2	1929	Wilmington, Del.
20	230543		Ol. s.	Galleo	21	9	53.7	13.8	4.7	1924	San Francisco, Calif.
21	227279		Ol. s.	Gallant	77	52	68.6	20.4	9.2	1928	Los Angeles, Calif.
22	221110	KDQE	Ol. s.	GALVESTON	6,130	3,800	395.5	55.0	31.4	1921	New Orleans, La.
23	223655		Ol. s.	Galveston	32	21	51.1	14.1	6.5	1924	Tacoma, Wash.
24	225918		Ol. s.	GALVESTON	234	159	106.5	33.1	11.2	1926	Baltimore, Md.
25	212210		Ol. s.	Galvez	87	59	89.2	21.2	6.2	1914	Galveston, Tex.
26	210084		Ga. s.	Gambler	31	21	47.0	14.0	5.0	1012	Port Blakely, Wash.
27	228984		Ga. s.	Gander	32	22	62.5	14.2	5.8	1929	Gloucester, Mass.
28	213478		Ga. s.	Gannet	7	6	39.0	12.2	2.9	1915	Manitowoc, Wis.
29	229032		Ol. s.	Gareco	17	11	47.7	11.7	5.2	1924	Milford, Del.
30	232622		Ga. s.	Garey	12	8	43.4	11.4	4.6	1917	Los Angeles, Calif.
31	207615		Ga. s.	Garfield	17	13	40.0	12.9	4.0	1910	Seattle, Wash.
32	220077		Ga. s.	Garfield	40	27	66.3	15.0	6.7	1920	Tacoma, Wash.
33	227174		Ol. s.	Garland	15	10	34.0	11.4	6.3	1928	do
34	221128		Ga. s.	Garretta	9	8	35.8	9.5	4.3	1917	Camden, N. J.
35	229717		Ga. s.	Garry	12	10	37.2	12.2	4.4	1930	Fairton, N. J.
36	206288		Ol. s.	Gary	10	6	40.0	12.0	3.5	1903	Jacksonville, Fla.
37	86544		Ga. s.	Gasgo	8	5	36.0	9.0	3.0	1900	Marshfield, Oreg.
38	85349		Ga. s.	Gaslight	49	35	65.5	22.3	4.4	1874	San Francisco, Calif.
39	210365		Ga. s.	Gasoline	13	9	42.0	11.5	4.8	1912	Chicago, Ill.
40	209048		Ga. s.	Gasoon	20	13	49.0	16.4	4.7	1911	Jersey City, N. J.
41	227711		Ga. s.	Gate City	18	12	39.8	10.8	6.3	1928	Port Angeles, Wash.
42	210633		Ol. s.	Gatun	11	7	38.4	11.8	4.2	1912	Oakland, Calif.
43	214125		Ga. s.	Guy Boy	7	7	26.2	8.6	2.9	1915	Green Bay, Wis.
44	86352		Ga. s.	Gazelle	34	24	59.0	17.6	7.0	1896	Noank, Conn.
45	231371		Ga. s.	Geane Bryant	10	5	41.1	14.1	3.5	1923	Pascagoula, Miss.
46	207518		Ga. s.	Gem	10	10	46.6	11.1	4.4	1910	Wildwood, N. J.
47	213294		Ga. s.	Gem	15	12	49.6	11.1	3.4	1915	Astoria, Oreg.
48	221738		Ga. s.	Gem	15	8	42.2	12.1	4.0	1921	Beaufort, N. C.
49	232760		Ga. s.	Gem	9	7	35.0	10.3	2.9	1933	Marshallberg, N. C.
50	231989		Ga. s.	Gemmillchelt	23	14	53.2	11.4	5.7	1932	Brooklyn, N. Y.
51	223934		Ga. s.	Gene	8	5	32.0	11.2	4.9	1921	Amesbury, Mass.
52	223847		Ol. s.	Gene Jr.	15	10	37.6	12.5	6.0	1924	Port Washington, N. Y.
53	232969		Ol. s.	Gene O.	33	19	46.6	15.5	4.8	1933	Pascagoula, Miss.
54	230127		Ol. s.	GENE AND DON	34	23	53.5	15.6	5.9	1930	Boston, Mass.
55	229144		Ol. s.	Gene Pope	171	116	92.3	26.0	10.1	1929	Port Washington, N. Y.
56	208587		Ga. s.	General	14	9	44.7	13.0	4.4	1911	Cheboygan, Mich.
57	216141		Ga. s.	General	8	5	37.5	9.2	3.5	1918	Port Clinton, Ohio
58	225237		El. s.	GENERAL	570	364	170.0	32.0	14.0	1925	San Francisco, Calif.
59	230813		Ga. s.	Gen. Foch	8	6	31.0	9.2	2.8	1916	Morehead City, N. C.
60	216418		Ga. s.	Gen. Pershing	39	31	66.1	15.4	7.1	1918	Og Harbor, Wash.
61	219440		Ol. s.	General Pershing	28	17	60.0	16.3	2.6	1919	Morgan City, La.
62	229344		Ol. s.	General Pershing	23	10	49.3	15.8	5.2	1930	Monterey, Calif.

¹ Formerly ga. s. John Gihbs.

² Formerly ol. s. Dan Hardle.

³ Formerly ga. s. Itsol.

⁴ Formerly Japanese ga. s. "T. O. N."

⁵ Formerly ga. s. Police Harbor and River Service No. 2.

Line No.	Service	Crew	Horse-power	Name of owner	Home port	Address of owner
1	Fsh.	5	50	Willis A. Cross.....	Grand Haven, Mich.	204 East Melinda Street, Ludington, Mich.
2	Frt.	2	37	Samuel A. Glover.....	Newport News, Va.	Seidon, Va.
3	Fsh.	5	35	Oils M. Crowther.....	Reedville, Va.	Byrdton, Va.
4	Oys.	4	25	W. R. James.....	Newport News, Va.	Mobjack, Va.
5	Frt.	2	24	William H. Wardfield.....	Cambridge, Md.	Hudson, Md.
6	Fsh.	2	15	R. J. Younger.....	New Orleans, La.	Houma, La.
7	Oys.	3	36	Bayard F. Turner.....	Wilmington, Del.	Little Creek, Del.
8	Tow.	2	50	G. W. Moore.....	Nashville, Tenn.	
9	Tow.	1	180	Anderson-Tully Co. (Mich.).....	Memphis, Tenn.	Box 231, New York, N. Y.
10	Fas.	2	40	John T. Watts.....	New York, N. Y.	Bay Shore, N. Y.
11	Oys.	8	12	David Webster.....	Crisfield, Md.	Princess Anne, Md.
12	Fas.	2	50	Blair Gainer.....	Pittsburgh, Pa.	Glenville, W. Va.
13	Ptl.	2	b 40	State of Wisconsin.....	Milwaukee, Wis.	Conservation Dept., State Capitol Boulevard, Madison, Wis.
14	Fsh.	4	15	Verna May.....	Pensacola, Fla.	
15	Pas.	2	25	Ruth Wilkinson.....	Washington, N. C.	Belhaven, N. C.
16	Tow.	2	55	A. G. Wooten.....	Seattle, Wash.	Zaacortes, Wash.
17	Fsh.	3	15	Oscar Herwick.....	Ketchikan, Alaska.	Petersburg, Alaska.
18	Fsh.	3	72	Adrian Willis.....	Beaufort, N. C.	Morehead City, N. C.
19	Frt.	6	400	Eastern Steamship Lines (Me.).....	New York, N. Y.	Pier 19, North River.
20	Fsh.	5	b 65	A. Sabella.....	San Francisco, Calif.	508 Chestnut Street.
21	Fsh.	9	b 180	Andrew Villicich.....	Los Angeles, Calif.	374 West Sixteenth Street, San Pedro, Calif.
22	Frt.	30	3,000	United States Shipping Board.....	New Orleans, La.	
23	Fsh.	6	46	Morten Hofstad.....	Petersburg, Alaska.	
24	Per.	5	360	Southern States Transportation Co. (Del.).....	Galveston, Tex.	U. S. National Bank Building, Pier 22.
25	Pas.	8	200	Excursion Boat Galvez (Tex.).....	Galveston, Tex.	South Bellingham, Wash.
26	Fsh.	5	80	Pacific American Fisheries (Del.).....	Bellingham, Wash.	Box 249, Kings Highway, Southport, Conn.
27	Fsh.	5	850	John T. Zepko.....	Bridgeport, Conn.	
28	Fsh.	4	50	Martin Peterson.....	Erie, Pa.	111 East Third Street.
29	Frt.	1	60	W. H. Gahagan Realty Co. (N. Y.).....	New York, N. Y.	147 Remson Street (B).
30	Pas.	2	45	Edward L. Barker.....	Los Angeles, Calif.	Box 77, Saugus, Calif.
31	Fsh.	6	20	Booth Salmon Co. (Del.).....	Seattle, Wash.	Burke Building.
32	Fsh.	8	b 50	Frank Acalin.....	Los Angeles, Calif.	583 West First Street, San Pedro, Calif.
33	Fsh.	3	24	J. C. Bustnes.....	Ketchikan, Alaska.	
34	Frt.	1	50	F. P. Jones, Jr.....	Philadelphia, Pa.	4112 Rosemont Avenue, Drerel Hill, Pa.
35	Fsh.	1	40	Charles W. S. Garrison.....	Philadelphia, Pa.	Fortescue, N. J.
36	Tow.	1	45	E. H. Latham.....	Miami, Fla.	Clewiston, Fla.
37	Frt.	1	16	Arthur F. Smith.....	Marshfield, Ore.	Gardiner, Ore.
38	Frt.	1	22	Zekie Smith.....	San Francisco, Calif.	San Rafael, Calif.
39	Tnk.	2	50	George G. Jones.....	Chicago, Ill.	3137 North Oakley Avenue.
40	Pas.	2	100	Frank Hennig.....	New York, N. Y.	Slims Beach, Far Rockaway, L. I., N. Y.
41	Fsh.	2	16	J. L. Lundberg.....	Port Angeles, Wash.	c/o J. E. Heston, Colman Building, Seattle, Wash.
42	Tow.	1	580	Standard Dredging Co. (Del.).....	Los Angeles, Calif.	Central Building.
43	Fsh.	2	b 10	Alexander McMonagle.....	Milwaukee, Wis.	Rural Route 1, Green Bay, Wis.
44	Tow.	3	60	Charles B. Benjamin.....	New York, N. Y.	Greenport, N. Y.
45	Fsh.	2	50	Clyde Bryant.....	Mobile, Ala.	Bayou la Batre, Ala.
46	Pas.	1	20	Samuel J. Fox.....	Wilmington, Del.	Leipsic, Del.
47	Frt.	1	45	J. H. De Force (estate).....	Astoria, Ore.	185 Fourteenth Street.
48	Fsh.	4	65	John J. Regan.....	Charleston, S. C.	221 East Bay Street.
49	Fsh.	1	15	E. O. Davis.....	Beaufort, N. C.	Marshallberg, N. C.
50	Frt.	3	1,080	Morris Newfeld.....	Philadelphia, Pa.	5041 North Eighth Street.
51	Fsh.	1	24	Simon A. Littlefield.....	Newport, R. I.	Block Island, R. I.
52	Tow.	3	100	Goodwin-Gallagher Sand and Gravel Corporation, (N. Y.).....	New York, N. Y.	551 Fifth Avenue.
53	Tow.	2	60	Oswell and Sons (Ala.).....	Mobile, Ala.	50 St. Michael Street.
54	Tnk.	1	45	Eugene P. C. Fitzpatrick.....	Boston, Mass.	264 Northern Avenue.
55	Tow.	5	660	Goodwin-Gallagher Sand and Gravel Corporation, (N. Y.).....	New York, N. Y.	551 Fifth Avenue.
56	Frt.	2	50	Howard Smith.....	Port Huron, Mich.	Cheboygan, Mich.
57	Frt.	1	22	State of Ohio.....	Sandusky, Ohio.	Foot Hancock Street.
58	Tnk.	6	500	General Petroleum Corporation (Calif.).....	San Francisco, Calif.	Securities Building, Seattle, Wash.
59	Fsh.	4	16	Dick Littleton.....	Beaufort, N. C.	Swansboro, N. C.
60	Fsh.	7	50	Pioneer Sea Foods Co. (Wash.).....	Seattle, Wash.	Colman Building.
61	Tow.	2	100	Shell Producers Co. (Fla.).....	Tampa, Fla.	1014 Lozano Street.
62	Fsh.	1	b 90	Matts Werner Swelms.....	San Francisco, Calif.	1716 H Street, Eureka, Calif.

* Formerly U. S. Navy ga. s. Gazelle.

† Formerly ga. s. Gene Bryant.

* Formerly ga. s. Zack.

* Formerly of. s. John J. Gallagher.

Line No.	Official No.	Signal and radio-call letters	Rlg	Name of vessel	Tonnage		Register dimensions			When built	Where built
					Gross	Net	Length	Breadth	Depth		
							Feet	Feet	Feet		
1	86622		Ol. s.	GENERAL PUTNAM	217	100	122.6	26.0	9.0	1902	Wilmington, Del.
2	217418		Ga. s.	General Engineering No. 1.	10	6	44.8	11.8	4.1	1918	Alameda, Calif.
3	86364		Ga. s.	Generosity	8	6	37.6	12.6	2.8	1896	Terrebonne, La.
4	86500		Ga. s.	Genesee	7	7	30.0	10.0	5.3	1900	Bremen, Me.
5	86318		Ga. s.	Geneva	13	12	44.0	13.0	3.9	1895	Paquoson, Va.
6	218410		Ga. s.	Geneva	7	6	37.6	11.7	3.3	1891	Waretown, N. J.
7	218425		Ol. s.	Geneva	12	10	38.1	9.6	4.0	1917	Bellingham, Wash.
8	86448		Ga. s.	Geneva Moore	20	13	50.3	16.0	4.3	1898	Straits, N. C.
9	211275		Ga. s.	Geneveve	15	10	45.0	12.5	5.0	1913	Seattle, Wash.
10	224134		Ga. s.	Geneveve	11	7	39.0	12.7	4.4	1924	Los Angeles, Calif.
11	232643		Ga. s.	Geneveve	7	6	33.6	8.3	3.8	1922	Atlantic City, N. J.
12	226638		Ga. s.	Geneveve D.	13	9	38.8	11.0	5.9	1930	Noank, Conn.
13	226355	WIFF	Ol. s.	Geneveve II.	50	34	61.8	16.0	7.8	1927	Tacoma, Wash.
14	220226		Ga. s.	Genlus	40	27	54.1	15.8	7.1	1920	Glg Harbor, Wash.
15	229513		Ol. s.	Genon	15	6	42.7	13.3	6.1	1930	Seattle, Wash.
16	230874		Ga. s.	Geo.	25	24	46.3	22.1	3.0	1931	Marine City, Mich.
17	215689		Ga. s.	Geof.	8	5	36.2	10.2	4.0	1917	Sacramento, Calif.
18	224077		Ga. s.	Geola	7	5	30.7	9.6	2.6	1924	Chauvin, La.
19	221013		Ga. s.	George	13	9	42.6	12.0	4.0	1921	Baltimore, Md.
20	223294		Ga. s.	George	7	5	37.0	8.9	3.6	-----	Unknown
21	225883		Ga. s.	George A.	11	7	34.9	12.0	5.3	1926	Amesbury, Mass.
22	226361		Ol. s.	George A.	51	35	60.0	16.5	7.9	1927	Glg Harbor, Wash.
23	202473		Ol. s.	Geo. E.	19	13	41.6	12.5	5.0	1905	Ballard, Wash.
24	231328		Ga. s.	Geo. Jr.	11	7	27.8	8.7	4.0	1922	Pensaukee, Wis.
25	223417		Ol. s.	George K.	11	5	30.4	11.2	4.5	1923	Brunswick, Ga.
26	213524		Ol. s.	George L.	12	10	39.3	11.6	4.3	1915	San Diego, Calif.
27	216411		Ga. s.	Geo. L., Jr.	13	11	40.2	13.6	4.9	1918	Great Kills, N. Y.
28	86524		Ol. s.	George M.	16	6	34.2	13.4	4.8	1900	Port Republic, N. J.
29	214429		Ga. s.	George M.	10	9	33.6	9.0	3.6	1916	St. James, Mich.
30	222681		Ga. s.	George M.	7	6	32.2	11.8	4.0	-----	Drummond, Mich.
31	206926		Ga. s.	George R.	11	10	29.5	8.6	3.8	1906	Sturgeon Bay, Wis.
32	214467		Ga. s.	George S.	10	8	36.2	10.4	4.6	1916	Seattle, Wash.
33	218044		Ol. s.	George S.	43	34	57.5	16.5	6.3	1919	Port Blakely, Wash.
34	86470		Ol. s.	George T.	42	28	66.3	15.6	7.6	1899	Tacoma, Wash.
35	202335		Ga. s.	George T.	25	23	46.5	17.3	4.5	1905	Tottenville, N. Y.
36	218324		Ga. s.	George T.	7	6	29.8	8.7	4.4	1919	Seattle, Wash.
37	228918		Ga. s.	George W.	24	16	41.4	13.0	5.8	1929	Wrangell, Alaska.
38	203131		Ga. s.	George and Albert.	14	11	49.0	14.5	4.2	1906	Deer Isle, Me.
39	222283		Ga. s.	George & Frank.	69	61	68.3	22.7	6.3	1922	Tottenville, N. Y.
40	231949		Ga. s.	George Blondieh, Jr.	22	13	36.2	14.0	2.8	1932	Ray, Minn.
41	208041		Ga. s.	Geo. Gulon.	12	12	36.8	10.8	2.9	1910	Morehead City, N. C.
42	85992		Ga. s.	George Jayne	7	5	32.1	13.4	3.5	1898	Patchogue, N. Y.
43	226001		Ga. w.	Geo. KILIAN.	26	26	68.4	14.0	3.2	1926	Chattanooga, Tenn.
44	206571		Ga. s.	George Popham	12	10	45.0	11.0	4.9	1911	Kennebunk, Me.
45	226296		Ol. c.	George Prince	137	137	110.0	42.5	4.6	1930	Natchez, Miss.
46	210851		Ga. s.	Geo. Shima	14	10	50.4	12.1	5.2	1912	Stockton, Calif.
47	85818		Ga. s.	George Todd.	10	9	52.6	14.1	3.5	1883	Crisfield, Md.
48	210007		Ga. s.	George Washington	20	16	56.7	15.4	3.4	1912	New Haven, Conn.
49	211475		Ga. s.	George Washington	19	13	41.4	12.9	5.8	1913	Drayton, Wash.
50	221556		Ol. s.	George Wilds	10	7	39.0	13.0	4.9	1921	Detroit, Mich.
51	86366		Ga. s.	George A. Albaugh.	69	64	63.8	18.0	5.0	1896	Oriole, Md.
52	227129		Ol. s.	Geo. A. Bisso	100	140	97.0	30.0	6.2	1927	Siddell, La.
53	232173		Ga. s.	Geo. A. Kirby	11	9	38.7	12.0	3.7	1933	Babylon, L. I., N. Y.
54	228281		Ga. s.	George C. Hell.	84	70	87.2	24.3	6.5	1929	Dorchester, N. J.
55	222088		Ol. s.	Geo. D. Ryan	33	22	71.0	10.0	5.0	1921	Oshkosh, Wis.
56	10918		Ga. s.	George F. Carman	40	36	55.5	19.1	6.0	1865	Patchogue, N. Y.
57	228049		Ga. s.	George G. Henry	50	34	72.1	13.6	7.7	1928	Annapolis, Md.
58	230356		Ga. s.	George G. Welles	72	65	80.7	20.2	9.7	1930	Pensacola, Fla.
59	200134		Ga. s.	George H. Bates	14	9	42.0	14.0	4.6	1903	Atlantic City, N. J.
60	202498		Ga. s.	George H. Billio	14	12	46.8	16.6	3.0	1905	Patchogue, N. Y.
61	85813		Ga. s.	George H. Hunker	21	20	56.5	17.0	4.8	1883	Pocomoke City, Md.
62	86591		Ga. s.	Geo. H. Mott.	19	16	45.8	15.0	4.0	1901	Long Island City, N. Y.
63	230703		Ol. s.	GEORGE J. WALDIE, JR.	59	31	60.2	16.9	6.7	1931	Huffalo, N. Y.
64	220115		Ol. s.	GEORGE L. PEW	36	24	65.8	14.1	5.7	1926	New York, N. Y.
65	86545		Ol. s.	Geo. M. Brown	95	48	75.5	20.0	8.7	1900	Portland, Oreg.
66	231404		Ga. s.	Geo. P. Miller	15	14	32.6	10.0	4.4	1931	Chicago, Ill.

¹ Formerly ga. s. Barnes and Tibbitts.

² Formerly ^a ga. s. George L.
^b Swedish ga. s. Evelyn.

Line No.	Service	Crew	Horse-power	Name of owner	Home port	Address of owner
1	Frt.	11	300	Norfolk, Baltimore & Carolina Line (Va.)	Norfolk, Va.	Clyde Line Pier, No. 2.
2	Frt.	1	85	General Engineering & Dry Dock Co. (Calif.)	San Francisco, Calif.	1100 Sansome Street.
3	Oys.	1	14	Albert Cenac	New Orleans, La.	Houma, La.
4	Frt.	2	8	Henry Roberts	Portland, Me.	South Portland, Me.
5	Oys.	1	8	Jane Rebecca Buck	Newport News, Va.	Glass, Va.
6	Pas.	1	32	Leon Stackhouse	Philadelphia, Pa.	Waretown, N. J.
7	Pas.	1	24	Ben F. Milton	Seattle, Wash.	Box 90A, Route 2, Bellingham, Wash.
8	Frt.	3	36	Clarence Magwood	Charleston, S. C.	2 Doughty Street.
9	Pas.	3	80	Lomen Commercial Co. (Alaska)	Nome, Alaska	
10	Pas.	1	40	W. T. Mooney	Los Angeles, Calif.	2054 North Avenue 52.
11	Fsh.	1	75	Melvin Cain	Philadelphia, Pa.	453 South Sixth Street, Camden, N. J.
12	Fsh.	1	40	James S. Doian, Jr.	New London, Conn.	Gullford, Conn.
13	Fsh.	8	6 135	Genevieve Huges	Seattle, Wash.	3825 Seventeenth Avenue SW.
14	Fsh.	3	50	Nick Skanski	Tacoma, Wash.	Olg Harbor, Wash.
15	Fsh.	1	40	Louis Massa	San Diego, Calif.	2825 Kettner Boulevard.
16	Fer.	1	100	Ralph C. Wittmiller	Port Huron, Mich.	Algonac, Mich.
17	Tow.	1	50	Sacramento Transportation Co. (Calif.)	San Francisco, Calif.	Pier 5.
18	Fsh.	2	12	Lawrence Gauthreaux	New Orleans, La.	Chauvin, La.
19	Wrk.	1	22	Bethlehem Shipbuilding Corporation, Ltd. (Del.)	Baltimore, Md.	Key Highway and Cross Street.
20	Fsh.	2	40	Wilson G. Hedges	New York, N. Y.	Montauk, N. Y.
21	Fsh.	2	35	Elphege Cyr	Newport, R. I.	Block Island, R. I.
22	Fsh.	8	80	Martin Anich	Tacoma, Wash.	Olg Harbor, Wash.
23	Tow.	3	60	Manson Construction & Engineering Co. (Wash.)	Seattle, Wash.	Canadian National Dock.
24	Fsh.	3	6 15	Alela Windross	Milwaukee, Wis.	Pensaukee, Wis.
25	Fsh.	2	40	Ocean Oil & Gasoline Co. (Ga.)	Brunswick, Ga.	Foot Prince Street.
26	Fsh.	2	30	David C. Campbell	San Diego, Calif.	c/o Campbell Machine Co.
27	Fsh.	1	32	Henry L. Brush	New York, N. Y.	Northport, N. Y.
28	Fsh.	2	36	George Alkens	St. Augustine, Fla.	144 Ribera Street.
29	Fsh.	3	18	Robert Gordon	Grand Haven, Mich.	St. James, Mich.
30	Frt.	2	12	George M. Seaman	Sault Ste. Marie, Mich.	Drummond, Mich.
31	Fsh.	3	6 10	Earl L. Richter	Milwaukee, Wis.	Washington Island, Wis.
32	Tow.	1	32	Snohomish River Boom Co. (Wash.)	Seattle, Wash.	Washington Building, Everett, Wash.
33	Fsh.	4	100	Libby, McNeill & Libby (Me.)	do.	88 Hamlin Street.
34	Tow.	5	110	Tugs & Barges (Wash.)	do.	Colman Building.
35	Fsh.	2	50	Charles I. Stanfield	New York, N. Y.	Stapleton, N. Y.
36	Fsh.	2	50	Alf B. Anderson	Aberdeen, Wash.	Tokeland, Wash.
37	Fsh.	4	30	Chester Worthington	Wrangell, Alaska	
38	Fsh.	2	15	Carrie Bowden	Rockland, Me.	Bucksport, Me.
39	Frt.	3	75	G. & F. Corporation (N. Y.)	New York, N. Y.	70 Shore Road, Fort Washington, L. I., N. Y.
40	Pas.	1	60	George Blondich	Duluth, Minn.	Ray, Minn.
41	Tow.	2	20	Frank E. Mock	Savannah, Ga.	R. F. D. Isle of Hope.
42	Oys.	2	18	William C. Bunting, sr.	Cape Charles, Va.	Chincoteague, Va.
43	Tow.	2	90	Dixie Sand & Gravel Corporation (Tenn.)	Chattanooga, Tenn.	Richard City, Tenn.
44	Pas.	2	24	Cynthia V. Swett	Portland, Me.	R. F. D. 4.
45	Fer.	8	180	Royal Route Co., Ltd. (La.)	Baton Rouge, La.	Natchez, Miss.
46	Frt.	1	100	Empire Farms (Nev.)	San Francisco, Calif.	Stockton, Calif.
47	Oys.	4	7	Clarence T. Todd	Crisfield, Md.	20 Maryland Avenue.
48	Fsh.	2	40	Antonio Ippolito	New Haven, Conn.	150 Wooster Street.
49	Fsh.	2	30	C. F. Cosman	Seattle, Wash.	Alaska Building.
50	Tow.	2	60	Clarence Wilds	Detroit, Mich.	501 Harding Avenue.
51	Frt.	2	36	Stevens Line Co. (S. C.)	Charleston, S. C.	Yonges Island, S. C.
52	Fer.	4	200	Kenner Ferry Co. (La.)	New Orleans, La.	171 Walnut Street.
53	Pas.	1	40	Charles Berberich	New York, N. Y.	40 Litchfield Avenue, Babylon, L. I., N. Y.
54	Oys.	9	75	George C. Bell, Jr.	Philadelphia, Pa.	Bivalve, N. J.
55	Tow.	6	100	Fox River Navigation Co. (Wis.)	Milwaukee, Wis.	Kaukauna, Wis.
56	Oys.	1	40	Ernest E. Ball	New Haven, Conn.	89 Front Street.
57	Pol.	4	300	City of Baltimore	Baltimore, Md.	Police Building.
58	Fsh.	9	6 36	E. E. Saunders & Co. (Fla.)	Pensacola, Fla.	
59	Pas.	1	24	Harry A. Smith	Philadelphia, Pa.	Brigantine, N. J.
60	Oys.	4	45	Long Island Oyster Farms (N. Y.)	New York, N. Y.	Northport, N. Y.
61	Frt.	1	24	A. J. Lewis	Reedville, Va.	Walnut Point, Va.
62	Frt.	2	37	Frederick R. Welch	New York, N. Y.	One hundred and fortieth Street and North River.
63	Tow.	6	240	Geo. J. Waldie Towing Co. (N. Y.)	do.	15 Moore Street.
64	Frt.	2	120	Sun Shipbuilding & Dry Dock Co. (Pa.)	Philadelphia, Pa.	Financoe Building.
65	Tow.	6	360	O. F. Cooke	Portland, Oreg.	618 Spring Street.
66	Fer.	1	6 45	City of Milwaukee	Milwaukee, Wis.	c/o Sewerage Commission, Jones Island.

¹ Formerly ga. s. Two Brothers.

⁴ Formerly ga. s. Geo. R. Vosburg.

Line No.	Official No.	Signal and radio-call letters	Rig	Name of vessel	Tonnage		Register dimensions			When built	Where built
					Gross	Net	Length	Breadth	Depth		
					Feet			Feet			
1	85906		Ga. s.	Geo. R. Marshall.....	9	9	50.7	14.3	3.0	1895	Monie, Md.....
2	86592		Ga. s.	Geo. S. Brush.....	14	13	41.0	14.1	4.0	1901	Patchogue, N. Y.....
3	10972		Ol. s.	George S. Page.....	53	29	71.5	24.6	5.1	1868	Astoria, N. Y.....
4	225161		Ol. s.	Geo. T. Price.....	230	83	115.5	26.0	6.6	1925	Charleston, W. Va.....
5	86535		Ga. s.	George W. Bond.....	36	27	69.8	20.8	5.4	1900	Orlolo, Md.....
6	221703		Ga. s.	Geo. W. Hall.....	14	8	43.0	14.0	4.1	1921	Palmer, Md.....
7	224796		Ga. s.	Geo. W. Maley.....	13	9	53.4	14.7	4.8	1925	Sandusky, Ohio.....
8	226160		Ga. s.	George W. Saxon.....	16	0	41.1	13.5	6.3	1926	Vinal Haven, Me.....
9	116696		Ol. s.	George W. Simons.....	39	21	81.5	17.5	4.4	1895	Portland, Ore.....
10	231900		Ga. s.	Geo. W. Young.....	17	15	36.5	10.3	4.1	1921	Ashport, Tenn.....
11	229164	WODY	Ol. s.	GEORGENE.....	446	267	142.9	26.3	12.2	1929	Delfzijl, Netherlands.....
12	228098	WTBII	Ol. s.	GEORGETOWN..... †⊙	229	100	114.7	23.0	11.4	1928	Bath, Me.....
13	214743		Ga. s.	Georgia.....	31	24	51.8	14.4	6.3	1917	Tacoma, Wash.....
14	232064		Ga. s.	Georgia.....	8	0	32.0	9.0	3.5	1924	Wrangell, Alaska.....
15	231088		Ga. s.	Georgia M.....	10	7	37.4	9.5	4.1		Unknown.....
16	229680		Ga. w.	Georgia Lee.....	39	11	60.0	16.0	2.1	1930	Jonesville, La.....
17	85047		Ga. w.	Georgianna.....	14	6	41.0	15.6	3.4	1869	Mariners Harbor, N. Y.....
18	201967		Ga. s.	Georgiana.....	17	10	42.1	14.2	6.5	1905	Salem, Mass.....
19	222022		Ga. s.	Georgiana.....	8	6	34.8	10.4	5.4	1922	Groton, Conn.....
20	224162		Ol. s.	Georgie.....	37	21	60.4	16.4	6.3	1924	San Diego, Calif.....
21	85904		Ga. s.	Georgie M.....	7	6	30.7	11.8	3.3	1886	Bay Shore, N. Y.....
22	202882		Ga. s.	Georgie M.....	14	12	47.8	17.0	3.0	1906	Patchogue, N. Y.....
23	222689		Ol. s.	Georgie M.....	14	8	46.7	14.2	4.1	1922	Barnwell, Ala.....
24	86639		Ga. s.	Georgie Avalon.....	7	7	41.4	14.0	3.3	1902	Crookston, Md.....
25	210937		Ga. s.	Georgie C. Bowden.....	16	0	39.2	13.8	6.4	1912	Friendship, Me.....
26	233054		Ga. s.	Georgine.....	13	11	36.7	11.0	4.6	1925	Port Clinton, Ohio.....
27	86339		Ol. s.	Gerald C.....	27	12	58.5	18.0	5.2	1895	Benlela, Calif.....
28	227264		Ga. s.	Geraldine.....	16	11	44.4	12.7	4.5	1926	Achilles, Va.....
29	230648		Ga. s.	Geraldine.....	9	6	33.5	10.1	3.5	1931	Oscoda, Mich.....
30	232452		Ga. s.	Geraldine F.....	16	8	40.8	14.9	4.6	1929	Biloxi, Miss.....
31	229041		Ol. s.	Geraldine and Phyllis.....	113	77	92.5	21.9	10.7	1929	Essex, Mass.....
32	86147		Ga. s.	Gerard Underhill.....	13	12	41.5	15.5	3.9	1891	Bay Shore, N. Y.....
33	215774		Ga. s.	Gerlie T.....	21	15	51.2	14.5	3.7	1917	Morehead City, N. C.....
34	230351		Ga. s.	Gerlie V.....	10	8	40.2	10.2	3.7	1930	Honga, Md.....
35	200685		Ga. s.	Gerlie Rodas.....	12	10	41.8	15.4	3.4	1904	Hon Secour, Ala.....
36	86605		Ga. s.	Gertrude.....	16	11	48.6	15.1	3.8	1902	Wit, N. C.....
37	202111		Ga. s.	Gertrude.....	14	9	47.5	12.2	3.7	1905	Seattle, Wash.....
38	202963		Ga. s.	Gertrude.....	9	5	41.5	10.2	3.4	1906	Astoria, Ore.....
39	203402		Ga. s.	Gertrude.....	8	6	36.0	13.4	2.4	1906	Matagorda, Tex.....
40	204908		Ol. s.	Gertrude.....	19	13	49.6	13.7	3.4	1908	Hrnswelek, Ga.....
41	213238		Ga. s.	Gertrude.....	27	18	48.9	16.6	5.0	1915	Baltimore, Md.....
42	223528		Ga. s.	Gertrude.....	10	6	35.1	10.2	4.1	1919	Bremerton, Wash.....
43	226073		Ga. s.	Gertrude.....	21	20	46.3	15.0	5.5	1926	Morehead City, N. C.....
44	226524		Ga. s.	Gertrude.....	11	7	35.1	10.3	4.4	1927	Seattle, Wash.....
45	210418		Ol. s.	Gertrude B.....	30	22	59.0	18.5	4.9	1912	Biloxi, Miss.....
46	231712		Ga. s.	Gertrude E.....	16	10	40.1	12.7	5.0	1932	Kennebunkport, Me.....
47	200946		Ga. s.	Gertrude H.....	6	6	34.0	12.0	3.5	1904	Atlantic City, N. J.....
48	225058		Ga. s.	Gertrude H.....	19	7	47.9	13.9	4.5	1925	Pascagoula, Miss.....
49	228757		Ga. s.	Gertrude H.....	10	8	37.7	11.1	4.1	1929	Fortescue, N. J.....
50	215298		Ga. s.	Gertrude L.....	20	14	56.9	15.0	4.0	1917	Detroit, Mich.....
51	224194		Ol. s.	Gertrude O.....	24	18	53.8	15.0	6.2	1924	Lubec, Me.....
52	226343	WGEY	Ol. s.	Gertrude S.....	59	40	65.9	17.0	8.0	1927	Gig Harbor, Wash.....
53	208716		Ol. s.	GERTRUNG T.....	77	52	65.6	15.1	6.2	1911	Erie, Pa.....
54	229734		Ga. s.	Gertrude W.....	10	6	31.9	10.1	4.9	1930	Forked River, N. J.....
55	210803		Ol. s.	Gertrude De Costa.....	103	70	102.5	23.0	10.6	1912	Essex, Mass.....
56	229241		Ol. s.	Gertrude Parker.....	115	78	93.3	21.6	10.7	1929do.....
57	96402		Ol. s.	Gertrude B. Shaw.....	28	19	51.2	14.1	6.5	1898	Bordentown, N. J.....
58	229547	WIFN	Ol. s.	Gertrude L. Thebaud..... †	137	93	115.8	25.2	12.2	1930	Essex, Mass.....
59	229297	WIEP	Ol. s.	Gertrude M. Fanel..... ⊙	126	86	100.5	21.0	10.2	1930do.....
60	86388		Ga. s.	Gertry.....	10	7	40.5	12.3	3.1	1901	Greenback, Va.....

† Formerly st. s. Sadie B.
 ⊙ Formerly German ga. s. Przemysl.

† Formerly ga. s. Chesapeake.
 † Formerly ga. s. Navy Launch 6457.

Line No.	Service	Crew	Horse-power	Name of owner	Home port	Address of owner
1	Frt.	6	24	Albert Davis.....	Reedville, Va.....	Christ Church, Va.
2	Oys.	3	40	Long Island Oyster Farms (N. Y.).....	New York, N. Y.....	Northport, N. Y.
3	Oys.	2	60	Clarence F. Morris.....do.....	318 Munsel Place, Greenport, N. Y.
4	Tow.	4	b 720	American Barge Line Co. (Del.).....	Louisville, Ky.....	437 North Preston Street.
5	Mso.	3	50	Standard Dredging Co. (N. J.).....	New York, N. Y.....	80 Broad Street.
6	Frt.	2	10	E. K. Lloyd.....	Annapolis, Md.....	Rock Point, Md.
7	Pas.	3	55	Worthy R. Brown & Son (Ohio).....	Sandusky, Ohio.....	Lakeside, Ohio.
8	Fsh.	7	18	H. L. Mattair.....	Apalachicola, Fla.....	c/o H. L. Mattair & Sons Fish Co., Carrabelle, Fla.
9	Tow.	3	270	Shaver Transportation Co. (Oreg.).....	Portland, Oreg.....	Foot North St. Louis Avenue.
10	Tow.	1	32	Anderson-Tulley Co. (Mich.).....	Memphis, Tenn.....	Box 231.
11	Tnk.	11	125	Eastern Tankers Corporation (Del.).....	Boston, Mass.....	c/o American Tankers Corporation, Boylston Street.
12	Cod.	19	400	Trawler Georgetown (Mass.).....do.....	21 Fish Pier.
13	Fsh.	8	40	Pearl Tadich.....	Tacoma, Wash.....	2411 North Thirtieth Street.
14	Fsh.	1	20	A. L. Brush.....	Ketchikan, Alaska.....	Box 1401.
15	Pas.	1	b 25	John Mulcahy.....	New York, N. Y.....	112-23 Astoria Boulevard, Corona, N. Y.
16	Tow.	2	40	G. E. Phillips.....	New Orleans, La.....	Jonesville, La.
17	Frt.	3	30	Stephen Wescott.....	Perth Amboy, N. J.....	540 Hartford Street.
18	Cod.	1	24	William Moritz.....	New York, N. Y.....	59 West One hundred and second Street.
19	Fsh.	2	30	Gaston Mingo.....	New London, Conn.....	27 Walhach Street.
20	Fsh.	4	b 60	George Acalnovich.....	Los Angeles, Calif.....	230 Fourteenth Street, San Pedro, Calif.
21	Oys.	1	20	Arie Van Van Essendelft.....	New York, N. Y.....	West Sayville, N. Y.
22	Pas.	1	50	Harry W. Pearson.....do.....	12 Fir Place, New Rochelle, N. Y.
23	Tow.	2	60	T. M. Beyer.....	New Orleans, La.....	Slidell, La.
24	Oys.	2	4	Benjamin F. Sullender.....	Crisfield, Md.....	Crocheron, Md.
25	Cod.	5	28	Ernest W. Darling.....	Portland, Me.....	Cundys Harbor, Me.
26	Pas.	1	b 70	Georgine M. Moore.....	Tampa, Fla.....	3001 Manhattan Boulevard.
27	Frt.	2	100	Pacific-Portland and Cement Co. (Calif.).....	San Francisco, Calif.....	111 Sutter Street.
28	Frt.	1	24	W. H. Rowe.....	Newport News, Va.....	Achilles, Va.
29	Fsh.	2	20	Joe Fletcher.....	Port Huron, Mich.....	Au Sable, P. O. Oscoda, Mich.
30	Oys.	4	24	Henry Fountain.....	Gulfport, Miss.....	221 Kellar Avenue, Biloxi, Miss.
31	Cod.	9	230	Geraldine & Phyllis (Mass.).....	Boston, Mass.....	15 Fish Pier, South Boston, Mass.
32	Pas.	1	25	Olin Smith.....	New York, N. Y.....	Islip, N. Y.
33	Fsh.	2	24	South Fish Co. (Fla.).....	Tampa, Fla.....	Fort Myers, Fla.
34	Fsh.	1	15	W. Riley Lewis.....	Cambridge, Md.....	Honga, Md.
35	Frt.	2	10	Edward W. Rabby.....	Mobile, Ala.....	Coden, Ala.
36	Frt.	3	30	Miami Fish & Ice Co. (Fla.).....	Miami, Fla.....	401 Southwest First Avenue.
37	Msc.	1	35	A. R. Maeser.....	Juneau, Alaska.....	Hackensack, Minn.
38	Fsh.	1	35	Chinook Packing Co. (Wash.).....	Astoria, Oreg.....	Chinook, Wash.
39	Fsh.	1	15	Clarence Buller.....	Galveston, Tex.....	Phucos, Tex.
40	Tow.	3	45	Jacksonville Forwarding Co. (Fla.).....	Jacksonville, Fla.....	Foot Laura Street.
41	Frt.	2	30	Marine Launch Co. (Md.).....	Baltimore, Md.....	606 South Broadway.
42	Pas.	1	40	Francis J. Gross.....	New York, N. Y.....	338 Lincoln Place, (B).
43	Fsh.	6	90	Carl Albert Anderson.....	Philadelphia, Pa.....	Pleasantville, N. J.
44	Fsh.	1	16	Albert Lindvog.....	Petersburg, Alaska.....	Petersburg, Alaska.
45	Oys.	5	30	Bernard Taltavull.....	Gulfport, Miss.....	525 East Howard Avenue, Biloxi, Miss.
46	Pas.	2	100	Andrew C. Smurrage.....	Gloucester, Mass.....	13 Russell Avenue.
47	Pas.	1	24	Alexander Parker.....	Philadelphia, Pa.....	Parkertown, N. J.
48	Fsh.	2	22	Tom Johnson.....	Mobile, Ala.....	Theodore, Ala.
49	Pas.	1	47	Thomas E. Ackley.....	Philadelphia, Pa.....	Salem, N. J.
50	Fer.	2	40	C. L. Ludwick.....	Detroit, Mich.....	43 Pasadena Avenue, Highland Park, Mich.
51	Cod.	7	80	H. L. McFarland.....	Gloucester, Mass.....	Beverly, Mass.
52	Fsh.	6	120	Sebastian Stuart Fish Co. (Wash.).....	Ketchikan, Alaska.....	Seattle, Wash.
53	Fsh.	3	225	Lake Fish Corporation (Mich.).....	Port Huron, Mich.....	Alpena, Mich.
54	Pas.	1	35	George W. Wagner.....	Philadelphia, Pa.....	Waretown, N. J.
55	Cod.	24	180	O'Hara Vessels (Mass.).....	Boston, Mass.....	22 Fish Pier, South Boston, Mass.
56	Fsh.	12	230	The Gertrude Parker (Mass.).....do.....	13 Fish Pier, South Boston, Mass.
57	Tow.	2	100	Tug Gertrude B. Shaw Corporation (Del.).....	Wilmington, Del.....	211 Market Street, Laurel, Del.
58	Cod.	20	180	Schooner Gertrude L. Thebaud (Mass.).....	Gloucester, Mass.....	37 Rogers Street.
59	Cod.	14	275	Charles M. Fauch.....	Boston, Mass.....	272 Northern Avenue.
60	Oys.	2	20	Isner Birch.....	Cape Charles, Va.....	Chincoteague, Va.

* Formerly ga. s. Gertrude S.

* Formerly st. s. [Hattie Killam, Inspector. Bill.]

Line No.	Official No.	Signal and radio-call letters	Rig	Name of vessel	Tonnage		Register dimensions			When built	Where built
					Gross	Net	Length	Breadth	Depth		
1	207106		Ol. s.	Gervase A	12	8	33.0	10.5	4.0	1909	Manlutow, Wis.
2	211373		Ga. s.	Get The Hook	14	10	35.5	10.6	5.2	1913	Tacoma, Wash.
3	205118		Ga. s.	Ghost	13	7	59.0	11.0	6.5	1908	Dubuque, Iowa
4	211714		Ga. s.	Glant	7	7	29.0	9.7	3.6	1913	Bridgeport, Conn.
5	210674		Ga. s.	Glant II	49	40	64.8	16.0	7.1	1912	Seattle, Wash.
6	222049		Ga. s.	Glant II	13	10	38.5	12.4	7.0	1922	Bridgeport, Conn.
7	232572		Ga. s.	Olgolet	10	8	39.9	8.8	3.7		Unknown
8	231341		Ga. s.	Glgolo	23	15	53.8	12.3	6.1	1931	Brooklyn, N. Y.
9	230568		Ol. s.	GILBERT	32	22	54.7	14.2	6.8	1931	Baltimore, Md.
10	230504		Ga. s.	Gilbert S.	9	6	46.8	11.2	3.3	1914	Sarah, Va.
11	86297		Ga. s.	Gilbert Illrsch	10	9	35.0	14.0	3.7	1894	Sayville, N. Y.
12	221335		Ga. s.	Gilman D.	78	63	59.4	21.3	8.4	1921	Cherry Home, Mich.
13	86525		Ga. s.	Gimbel	9	8	32.1	13.9	4.0	1900	Port Republic, N. J.
14	208406		Ga. s.	Glua	10	11	40.4	12.4	5.1	1911	Tacoma, Wash.
15	232812		Ol. s.	Glua V. II	17	6	39.5	13.0	4.6	1932	Fernandina, Fla.
16	85408		Ga. s.	Glpsy.	12	8	38.6	14.3	4.4	1875	Charleston, S. C.
17	86345		Ol. s.	Giralda	144	98	109.3	20.0	11.7	1896	Port Jefferson, N. Y.
18	227219		Ol. s.	Giullo Cesare	14	5	40.4	13.1	4.7	1928	San Francisco, Calif.
19	219779		Ga. s.	Giuseppe	17	14	47.0	14.8	3.4	1919	Tarpon Springs, Fla.
20	230295		Ol. s.	Giuseppe Padre	14	5	41.0	12.4	4.9	1918	San Pedro, Calif.
21	213880		Ol. s.	Glacier	17	13	38.9	11.4	6.5	1916	Ballard, Wash.
22	213995		Ga. s.	Glacier	14	8	46.3	11.3	3.3	1916	Portland, Oreg.
23	229780		Ga. s.	Glacier No. 2	23	18	40.0	14.3	4.4	1922	Cordova, Alaska
24	227977		Ga. s.	Gladiere III	14	12	46.0	9.2	3.0	1920	McHenry, Ill.
25	226715		Ol. s.	Gladiator	53	36	62.1	16.7	7.9	1927	Tacoma, Wash.
26	232746		Ga. s.	Gladiator	14	7	51.9	11.1	3.5	1933	Olga, La.
27	227940		Ga. s.	Gladiola	13	11	56.0	12.6	2.5	1922	McHenry, Ill.
28	8718		Ga. s.	Glady	28	19	60.0	13.0	6.2	1871	Philadelphia, Pa.
29	86482		Ga. s.	Glady	29	29	64.8	18.8	5.0	1899	Tilghman Island, Md.
30	86004		Ga. s.	Glady	38	26	65.2	17.0	4.8	1901	Beaufort, N. C.
31	86634		Ga. s.	Glady	11	10	35.9	11.2	4.8	1902	Fall River, Mass.
32	86640		Ga. s.	Glady	10	7	33.2	13.4	3.8	1902	Tottenville, N. Y.
33	201997		Ga. s.	Glady	11	7	38.7	10.4	5.0	1905	Belford, N. J.
34	202242		Ga. s.	Glady	6	5	46.0	11.0	2.4	1903	St. Joseph, Mich.
35	205889		Ga. s.	Glady	9	9	33.4	9.5	2.6	1908	Wit, N. C.
36	208837		Ga. s.	Glady	6	5	28.0	13.1	3.0	1911	Sayville, N. Y.
37	215516		Ol. s.	Glady	10	6	29.0	10.6	4.0	1917	Ilydaburg, Alaska
38	222766		Ga. s.	Glady	10	9	35.1	12.0	3.9	1923	Oig Harbor, Wash.
39	225415		Ga. s.	Glady	10	6	35.0	9.6	4.6	1926	Seattle, Wash.
40	225622		Ga. w.	Glady	54	39	62.6	12.0	2.7	1926	Lenoir City, Tenn.
41	228048		Ga. w.	Glady	40	25	56.8	12.3	2.4	1928	Decatur, Ala.
42	230505		Ga. s.	Glady	11	7	48.8	11.5	3.8	1916	Sarah, Va.
43	213867		Ga. s.	Glady B.	18	13	45.9	16.0	3.8	1916	West Norfolk, Va.
44	224515		Ga. s.	Glady G.	6	5	32.0	11.7	3.0	1925	Erie, Pa.
45	96398		Ol. s.	Glady L.	60	44	81.0	22.7	6.0	1903	Madison, Md.
46	229783		Ga. s.	Glady and Maryetta	11	10	38.4	12.1	4.0	1930	Bowers, Del.
47	86361		Ga. s.	Glady Whiting	21	13	58.0	16.5	4.9	1896	Oriole, Md.
48	200805		Ga. s.	Glady D. Rose	8	5	30.8	11.5	5.5	1903	Friendship, Me.
49	231598		Ga. s.	Glame	8	5	39.7	10.0	3.2	1932	Hudson, Md.
50	204316		Ga. s.	Gleaner	11	6	37.1	12.7	5.0	1907	Treeseolt, Me.
51	207322		Ga. s.	Glee	9	6	36.3	11.4	3.2	1910	St. Petersburg, Fla.
52	205167		Ga. s.	Glencove	21	5	52.4	15.0	4.1	1908	Glencove, Calif.
53	210606		Ga. s.	Glenda	25	19	46.5	10.4	5.2	1907	Muskegon, Mich.
54	86368		Ga. s.	Glendy Stewart	9	7	50.5	12.7	3.3	1896	Oriole, Md.
55	210813	WFFJ	Ga. s.	Glenn	24	16	49.2	13.0	5.0	1912	Seattle, Wash.
56	232579		Ol. s.	Glenn	33	14	51.5	16.5	6.7	1933	Sausalito, Calif.
57	231224		Ga. s.	Glenn S. II	14	10	39.3	11.0	4.7	1931	New York, N. Y.
58	227532	KLFR	Ol. s.	Glenn-Mayne	431	239	142.0	31.6	14.4	1918	Somerset, Mass.
59	205680		Ga. s.	Glenwood	59	32	77.7	17.8	6.8	1912	Eliza Island, Wash.
60	209105		Ga. s.	Globe	13	9	52.0	12.3	3.4	1911	Astoria, Oreg.
61	209121		Ga. s.	Globe	12	9	43.5	11.6	4.7	1911	Toledo, Ohio
62	211766		Ga. s.	Globe	23	16	48.5	13.2	5.9	1913	Palacios, Tex.
63	203431		Ga. s.	Gloria	16	16	59.2	14.8	4.0	1906	Galveston, Tex.
64	216438		Ol. s.	Gloria	15	10	45.6	13.0	5.0	1917	Stockton, Calif.

¹ Formerly St. s. Edith.
² Formerly schooner Miriam.

³ Formerly ga. s. (a) Isabella.
(b) Kense.

Line No.	Service	Crew	Horse-power	Name of owner	Home port	Address of owner
1	Fsh.	3	b 30	Walter J. Allie.....	Milwaukee, Wis.....	1100 Seventeenth Street, Two Rivers, Wis.
2	Fsh.	1	36	Gifford Cross.....	Ketchikan, Alaska.....	Box 347.
3	Frt.	1	50	Barrett Boat Works.....	Dubuque, Iowa.....	Foot Franklin Avenue, St. Louis, Mo.
4	Fsh.	1	15	William P. Dodge.....	Newport, R. I.....	New Shoreham, R. I.
5	Fsh.	3	80	Stuart Corporation (Wash.).....	Ketchikan, Alaska.....	
6	Fsh.	1	b 30	Einar Unander.....	New York, N. Y.....	Greenport, L. I., N. Y.
7	Pas.	1	48	Anthony Roncari.....	do.....	22 Bent Avenue, Port Chester, N. Y.
8	Frt.	2	1,050	James Duffy.....	Philadelphia, Pa.....	53 South Sherman Street, Wilkes-Barre, Pa.
9	Tow.	2	120	Atlantic Gulf and Pacific Co. (W. Va.).....	New York, N. Y.....	15 Park Row.
10	Fsh.	1	24	Boyd Hall.....	Newport News, Va.....	Peary, Va.
11	Msc.	1	24	Theodore Brandt.....	New York, N. Y.....	Snyville, N. Y.
12	Frt.	5	120	Cherry Growers' Factory (Mich.).....	Grand Haven, Mich.....	Northport, Mich.
13	Pas.	1	12	George H. Shaw.....	Philadelphia, Pa.....	Goshen, N. J.
14	Fsh.	3	20	Kenai River Packing Co. (Wash.).....	Seward, Alaska.....	Kenai, Alaska.
15	Fsh.	2	30	John Vergaggi.....	St. Augustine, Fla.....	73 Valencia Street.
16	Tow.	2	20	D. J. Legare.....	Charleston, S. C.....	Awensdow, S. C.
17	Pas.	5	420	David Martin, Jr.....	New York, N. Y.....	2741 East Twenty-first Street (B.)
18	Pas.	2	b 50	Atlas Imperial Diesel Engine Co. (Calif.).....	San Francisco, Calif.....	2896 Glasecock Street, Oakland, Calif.
19	Fsh.	6	18	Joseph Matassini.....	Tampa, Fla.....	1021 Riverside Boulevard.
20	Fsh.	5	b 40	Nick Adamo.....	San Diego, Calif.....	1740 India Street.
21	Fsh.	4	45	Hans Rouling.....	Ketchikan, Alaska.....	
22	Tow.	3	35	First Bank of Cordova (T. A.).....	Juneau, Alaska.....	Cordova, Alaska.
23	Fsh.	1	27	do.....	do.....	do.
24	Pas.	1	20	Emily N. Hunter.....	Chicago, Ill.....	McHenry, Ill.
25	Fsh.	9	b 90	John Breskovich.....	Tacoma, Wash.....	2814 Carr Street.
26	Frt.	1	32	Nick Dlinak.....	New Orleans, La.....	Empire, La.
27	Pas.	2	20	Emily N. Hunter.....	Chicago, Ill.....	McHenry, Ill.
28	Tow.	4	110	Elizabeth H. Graham.....	Wilmington, Del.....	202 West Twenty-eighth Street.
29	Frt.	3	45	J. R. Marsh.....	Cape Charles, Va.....	Onancock, Va.
30	Fsh.	18	60	R. E. Carter.....	Beaufort, N. C.....	Middleton, N. C.
31	Fsh.	2	24	Andrea Criscuolo.....	New Haven, Conn.....	132 Wooster Street.
32	Frt.	1	25	Valvoline Oil Co. (N. J.).....	New York, N. Y.....	165 Broadway.
33	Pas.	2	40	John W. Hann.....	Philadelphia, Pa.....	Wildwood, N. J.
34	Fsh.	1	50	G. E. Brading.....	Chicago, Ill.....	3221 East Ninety-second Street.
35	Fsh.	1	12	George D. Jennetto.....	Washington, N. C.....	Scranon, N. C.
36	Fsh.	1	24	Anna C. Perkinson.....	New York, N. Y.....	Patchogue, N. Y.
37	Fsh.	4	12	James M. Edenso.....	Ketchikan, Alaska.....	Hutchburg, Alaska.
38	Frt.	2	18	H. N. Forsythe.....	Tacoma, Wash.....	Gig Harbor, Wash.
39	Fsh.	2	16	Martin Jacobsen.....	Seattle, Wash.....	6558 Eighteenth Avenue, N.E.
40	Tow.	2	35	George H. Fisher.....	Chattanooga, Tenn.....	Lenoir City, Tenn.
41	Fer.	3	25	Howard Powell.....	Mobile, Ala.....	Guntersville, Ala.
42	Fsh.	2	25	W. J. Pugh.....	Newport News, Va.....	Peary, Va.
43	Frt.	1	18	J. Edward Tyler, jr.....	Baltimore, Md.....	281 South Haven Street.
44	Fsh.	3	70	Henry C. Rechlin.....	Buffalo, N. Y.....	234 Lincoln Avenue, Dunkirk, N. Y.
45	Frt.	5	75	A. J. Lewis.....	Reedville, Va.....	Walnut Point, Va.
46	Fsh.	1	24	John Anold, jr.....	Wilmington, Del.....	Little Creek, Del.
47	Frt.	2	48	R. R. Horsley.....	Newport News, Va.....	4844 Washington Avenue.
48	Frt.	1	8	Eubertus H. Andrews.....	Rockland, Me.....	Vinalhaven, Me.
49	Fsh.	1	27	William Smith.....	Cambridge, Md.....	R. F. D. 3.
50	Frt.	1	24	Allen Fitzhenry.....	Eastport, Me.....	Cutler, Me.
51	Frt.	1	16	M. C. Bird.....	Tampa, Fla.....	St. Petersburg, Fla.
52	Tow.	1	b 50	A. F. Scott.....	San Francisco, Calif.....	Rio Vista, Calif.
53	Fsh.	3	b 27	Frank F. Seidl.....	Milwaukee, Wis.....	513 Kirby Street, Menominee, Mich.
54	Frt.	1	24	Shafter Evans.....	Crisfield, Md.....	Rhodes Point, Md.
55	Fsh.	1	80	Libby, McNeill & Libby (Me.).....	Seattle, Wash.....	88 Hamlin Street.
56	Tow.	2	200	Norvin A. Fay.....	San Francisco, Calif.....	Pier 3.
57	Pas.	1	125	Anton Samuelsen.....	New York, N. Y.....	223 McDowell Place.
58	Fsh.	14	b 700	Hartley Caldwell.....	Los Angeles, Calif.....	121 South San Pedro Street.
59	Fsh.	3	30	Pacific American Fisheries (Del.).....	Ketchikan, Alaska.....	South Bellingham, Wash.
60	Fsh.	1	40	Union Fishermen's Cooperative Packing Co. (Oreg.).....	Astoria, Oreg.....	324 Taylor Street.
61	Fsh.	4	50	Charles Platz.....	Port Huron, Mich.....	Rodgers City, Mich.
62	Fsh.	2	60	W. S. Kelly.....	Houston, Tex.....	Seabrook, Tex.
63	Msc.	2	75	Texas Chemical Co.....	do.....	Petroleum Building.
64	Tow.	1	b 125	Basalt Rock Co. (Calif.).....	San Francisco, Calif.....	Eighth and River Streets, Napa, Calif.

* Formerly ga. s. Anita.

* Formerly ga. s. Island Duchesse.

Line No.	Official No.	Signal and radio-call letters	Rig	Name of vessel	Tonnage		Register dimensions			When built	Where built
					Gross	Net	Length	Breadth	Depth		
					Feet			Feet			
1	217065		Ga. s.	Gloria.....	9	7	39.1	9.0	4.0	1918	Mukilteo, Wash.....
2	226294		Ol. s.	Gloria.....	26	17	40.4	14.1	6.6	1927	Tacoma, Wash.....
3	226220		Ol. s.	Gloria.....	24	16	43.0	11.6	4.4	1920	Manitowoc, Wis.....
4	226617		Ol. s.	Gloria.....	45	30	63.0	19.0	9.1	1930	Brooklyn, N. Y.....
5	230072		Ga. s.	Gloria.....	14	12	37.6	12.0	4.4	1930	Hydaburg, Alaska.....
6	206560		Ga. s.	Gloria II.....	19	13	52.0	14.1	4.6	1911	Toms River, N. J.....
7	227633		Ga. s.	Gloria II.....	20	16	38.2	12.6	6.7	1928	Tacoma, Wash.....
8	221442		Ga. s.	Gloria III.....	13	8	64.5	10.5	2.3	1921	Clayton, N. Y.....
9	208675		Ol. s.	Gloria B.....	41	28	57.4	18.9	6.6	1911	Tottenville, N. Y.....
10	227621		Ol. s.	Gloria II.....	23	11	49.2	13.0	6.1	1928	Astoria, Ore.....
11	228990		Ga. s.	Gloria J.....	14	8	38.3	12.9	4.4	1928	Houma, La.....
12	225792		Ol. s.	Gloria O.....	66	45	63.6	18.1	8.6	1926	Mariners Harbor, N. Y.....
13	226277		Ol. s.	Gloria R.....	53	36	68.6	17.6	8.5	1926	Los Angeles, Calif.....
14	231396		Ga. s.	Gloria R.....	12	8	48.1	12.0	4.0	1924	Laban, Va.....
15	224163		Ga. s.	Gloria S.....	10	8	28.7	11.6	4.6		Unknown.....
16	231756		Ga. s.	Gloria Ann.....	25	17	42.5	13.0	0.1	1932	Seattle, Wash.....
17	221297		Ol. s.	Gloria West.....	87	59	104.7	14.7	8.4	1918	Puget Sound, Wash.....
18	86643		Ga. s.	Gloriana.....	7	7	28.8	10.8	6.0	1902	Friendship, Me.....
19	211059		Ol. s.	Gloriana.....	35	27	55.3	12.4	3.6	1913	Manitowoc, Wis.....
20	211824		Ga. s.	Glorietta.....	14	10	49.8	9.0	5.0	1913	San Diego, Calif.....
21	100614		Ol. s.	Glory.....	48	33	95.6	16.0	8.6	1896	Weymouth, Mass.....
22	211243		Ga. s.	Glory.....	30	26	44.1	13.7	5.6	1913	Tacoma, Wash.....
23	225653		Ga. w.	Glory.....	45	45	64.0	20.4	3.5	1926	Hellvue, Nebr.....
24	225645		Ol. s.	Glory of the Sea.....	43	29	59.3	15.7	7.6	1926	Oig Harbor, Wash.....
25	228017	WKEV	Ol. s.	Glory of the Seas.....	239	135	110.0	26.6	11.4	1928	Long Beach, Calif.....
26	212735		Ol. s.	Gloucester.....	22	10	50.2	14.8	4.2	1914	Hampton, Va.....
27	228106		Ga. s.	Gloucester Beauty.....	16	8	45.5	12.7	4.1		Unknown.....
28	212038		Ga. s.	Glovina.....	66	53	75.6	18.7	6.9	1914	Tacoma, Wash.....
29	219935		Ga. s.	Globe.....	12	10	35.8	10.9	4.1	1920	Friday Harbor, Wash.....
30	222837		Ga. s.	Go Getter.....	85	57	69.8	19.3	9.6	1923	Houghton, Wash.....
31	230823		Ga. w.	GOKUM.....	27	27	50.0	16.0	3.5	1930	Dubuque, Iowa.....
32	224807		Ol. s.	Goldabell.....	33	22	53.1	16.0	6.1	1925	Everett, Wash.....
33	220169		Ga. s.	Gold Star.....	9	6	32.5	11.6	4.2	1920	Chicago, Ill.....
34	207096		Ga. s.	Golden.....	9	9	34.0	9.0	3.6	1904	Manitowoc, Wis.....
35	226746		Ga. s.	Golden K.....	17	11	32.0	11.6	5.4	1927	Key West, Fla.....
36	227249		El. s.	Golden Age.....	779	480	226.8	44.0	15.9	1928	Alameda, Calif.....
37	222472		Ga. s.	Golden Arrow.....	10	5	40.0	9.0	4.5		Unknown.....
38	226605		El. s.	Golden Bear.....	779	470	226.8	44.0	15.9	1927	Alameda, Calif.....
39	209985		Ol. s.	Golden Eagle.....	17	11	48.8	13.7	5.3	1912	Oakland, Calif.....
40	214871		Ga. s.	Golden Gate.....	39	27	53.2	13.8	7.5	1917	Seattle, Wash.....
41	222308		El. s.	Golden Gate.....	698	387	206.5	37.3	15.9	1922	Alameda, Calif.....
42	224113		Ga. s.	Golden Gate.....	7	5	32.4	10.2	3.6	1924	Mellakatha, Alaska.....
43	206602		Ga. s.	Golden Girl.....	14	10	49.1	11.2	4.0	1909	Grand Rapids, Mich.....
44	224148		Ol. s.	Golden Girl.....	22	15	39.7	10.8	4.5	1921	Sturgeon Bay, Wis.....
45	229243		Ga. s.	Golden Glow.....	18	15	45.3	12.0	4.3	1921	San Diego, Calif.....
46	232644		Ga. s.	Goldenhind.....	6	5	39.0	8.4	3.5	1933	Crisfield, Md.....
47	219888		Ga. s.	Golden North.....	22	19	45.5	12.6	5.7	1920	Seattle, Wash.....
48	226697		El. s.	Golden Poppy.....	779	479	226.8	44.0	15.9	1927	Alameda, Calif.....
49	204778		Ga. s.	Golden Rod.....	15	10	41.0	10.7	3.1	1907	Hadlock, Wash.....
50	211367		Ol. s.	Golden Rod.....	12	10	43.0	11.5	4.3	1913	Portland, Me.....
51	220271		Ga. s.	Golden Rod II.....	9	8	40.0	10.0	4.8	1920	Saco, Mo.....
52	220767		El. s.	Golden Shore.....	779	479	226.8	44.0	15.9	1927	Alameda, Calif.....
53	223437		Ga. s.	Golden Spear.....	11	9	33.4	10.0	3.6	1930	Ketchikan, Alaska.....
54	211466	KLFS	Ga. s.	Golden State.....	353	223	128.2	31.7	11.6	1913	Oakland, Calif.....
55	225772		El. s.	Golden State.....	780	481	226.8	41.0	15.9	1926	Alameda, Calif.....
56	228472		Ol. s.	Golden State.....	12	7	42.2	10.7	3.8	1920	Hoston, Mass.....
57	231494		Ol. s.	Golden State.....	15	10	41.3	12.0	5.4	1931	Manitowoc, Wis.....
58	231496		Ga. s.	Golden State.....	8	6	37.1	10.3	3.9	1906	Sausalito, Calif.....
59	221482		Ga. w.	Golden Toad.....	14	13	36.0	10.0	2.5	1921	Louisville, Ky.....
60	205000		Ol. s.	Golden West.....	14	9	43.9	14.3	3.6	1908	Alamitos Bay, Calif.....
61	213987		Ga. s.	Golden West.....	40	24	47.4	16.2	3.8	1916	Oakland, Calif.....
62	221965		Ga. s.	Golden West.....	10	6	38.6	10.3	4.2	1922	San Francisco, Calif.....
63	222833		El. s.	Golden West.....	594	379	214.1	44.4	15.2	1923	Alameda, Calif.....
64	222438		Ga. s.	Golden West.....	9	7	35.3	9.0	3.9	1922	Poulsbo, Wash.....
65	223189		Ga. s.	Golden West.....	72	44	61.2	21.0	7.6	1923	St. Helens, Ore.....

1 Formerly ga. s. Toms River.
 2 Formerly ga. s. Pausch Bros. IV.
 3 Formerly ol. s. Hustler.

4 Formerly U. S. Navy subchaser 291.
 5 Formerly U. S. Navy ga. s. Gloriana.

Line No.	Serv-ice	Crew	Horse-power	Name of owner	Home port	Address of owner
1	Fsh.	1	35	Adabelle E. Carr.....	Sitka, Alaska.....	Bellingham, Wash.
2	Fsh.	6	45	George Kilby.....	Ketchikan, Alaska.....	7044 Twelfth Avenue NW, Seattle, Wash.
3	Fsh.	3	45	Arthur Hanson.....	Milwaukee, Wis.....	Washington Island, Wis.
4	Fsh.	4	65	Gustaf Arvid Gustafsson.....	New York, N. Y.....	684 Fifty-fifth Street (B).
5	Fsh.	4	12	James E. Young.....	Ketchikan, Alaska.....	Hydaburg, Alaska.
6	Pas.	3	200	August W. Dege.....	New York, N. Y.....	Jersey City, N. J.
7	Fsh.	2	30	Nordby Supply Co. (Alaska).....	Ketchikan, Alaska.....	
8	Pas.	1	160	Jay I. Gardner.....	Cape Vincent, N. Y.....	Thousand Island Park, N. Y.
9	Oys.	4	120	J. Waldron Bayles.....	New York, N. Y.....	Oyster Bay, N. Y.
10	Pas.	2	b 75	Robinson Roberts Co. (Calif.).....	Los Angeles, Calif.....	Rives Strong Building.
11	Fsh.	1	40	Pelican Lake Oyster & Packing Co., Ltd. (La.).....	New Orleans, La.....	Houma, La.
12	Tow.	7	320	Gloria O. Towing Corporation (N. Y.).....	New York, N. Y.....	New Brighton, N. Y.
13	Fsh.	10	b 125	Mala Zovich.....	Los Angeles, Calif.....	San Pedro, Calif.
14	Fsh.	3	20	W. W. Respass.....	Newport News, Va.....	Grimstead, Va.
15	Fsh.	2	40	Otto Elster.....	New York, N. Y.....	Box 1049, River Road.
16	Fsh.	2	45	L. F. Miller.....	Seattle, Wash.....	3283 Belvedere Avenue.
17	Fsh.	4	125	John S. York.....do.....	628 West Fifty-ninth Street
18	Frt.	1	9	Charles S. Robertson.....	Rockland, Me.....	Vinal Haven, Me.
19	Fsh.	1	60	Ludlow A. White.....	Port Huron, Mich.....	117 Oldfield Street, Alpena, Mich.
20	Frt.	1	45	J. D. & A. B. Spreckels Securities Co. (Calif.).....	San Diego, Calif.....	Union Building.
21	Pas.	5	350	Jacob Martin.....	New York, N. Y.....	2749 East Twenty-second Street (B.).
22	Tow.	1	30	John L. Downs.....	Seattle, Wash.....	Mount Vernon, Wash.
23	Fer.	2	70	A. J. Knotts.....	St. Louis, Mo.....	Festus, Mo.
24	Fsh.	8	60	John Mallach.....	Tacoma, Wash.....	Route 1, Box 14, Gig Harbor, Wash.
25	Fsh.	12	400	Mary M. Carlea.....	San Diego, Calif.....	393 San Antonio Avenue, Point Loma, Calif.
26	Oys.	3	45	Paul Richardson.....	Wilmington, Del.....	Bowers, Del.
27	Oys.	2	24	L. M. Marshall.....	Newport News, Va.....	Glass, Va.
28	Fsh.	5	125	Booth Salmon Co. (Del.).....	Seattle, Wash.....	Burke Building.
29	Fsh.	2	18	A. K. Fredericksen.....do.....	6229 Tallman Avenue.
30	Tow.	5	200	Pacific Spruce Corporation (Del.).....	Newport, Oreg.....	Northwestern Bank Building, Portland, Oreg.
31	Tow.	2	b 84	Wisconsin Power & Light Co. (Wis.).....	Milwaukee, Wis.....	Madison, Wis.
32	Tow.	2	100	Lewis Goldabell.....	Seattle, Wash.....	3116 Lombard Avenue.
33	Pas.	1	30	Milford W. Earle.....	Chicago, Ill.....	606 Grove Street, Dekalb, Ill.
34	Fsh.	1	18	Dorothy Sobota.....do.....	939 West Thirty-fourth Street.
35	Frt.	4	40	Milton Henriquez.....	Key West, Fla.....	3721 Northwest Twentieth Avenue, Miami, Fla.
36	Fer.	12	1,200	Southern Pacific Golden Gate Ferries (Calif.).....	San Francisco, Calif.....	65 Market Street.
37	Pas.	1	38	Frank Behringer.....	New York, N. Y.....	653 Bushwick Avenue (B).
38	Fer.	12	b 1,200	Southern Pacific Golden Gate Ferries (Calif.).....	San Francisco, Calif.....	65 Market Street.
39	Tow.	1	b 110	Petaluma & Santa Rosa R. R. Co. (Calif.).....do.....	Pier 9.
40	Fsh.	4	b 80	Libby, McNeill & Libby (Me.).....	Seattle, Wash.....	88 Hamlin Street.
41	Fer.	10	1,300	Southern Pacific Golden Gate Ferries (Calif.).....	San Francisco, Calif.....	65 Market Street.
42	Fsh.	1	15	James Mason.....	Ketchikan, Alaska.....	Metlakatla, Alaska.
43	Frt.	2	b 80	Marvin Zettel.....	Sault Ste. Marie, Mich.....	Cedar River, Mich.
44	Fsh.	5	30	Alfred C. Weberg.....	Milwaukee, Wis.....	R. F. I. Ellison Bay, Wis.
45	Pas.	1	b 40	Angelo F. Boles.....	San Francisco, Calif.....	418 Lincoln Avenue, Alameda, Calif.
46	Msc.	1	32	Roger A. Higgin.....	Crisfield, Md.....	Columbia Avenue.
47	Fsh.	4	27	Nakat Packing Corporation (N. Y.).....	Ketchikan, Alaska.....	Dexter Horton Building, Seattle, Wash.
48	Fer.	12	b 1,200	Southern Pacific Golden Gate Ferries (Calif.).....	San Francisco, Calif.....	65 Market Street.
49	Pas.	1	30	H. C. Eide.....	Seattle, Wash.....	2023 Mayfair Avenue.
50	Fsh.	1	48	Benjamin F. Berry.....	New Bedford, Mass.....	Falmouth, Mass.
51	Frt.	2	32	Louis U. Grouler.....	Portland, Me.....	Biddeford, Me.
52	Fer.	12	b 1,200	Southern Pacific Golden Gate Ferries (Calif.).....	San Francisco, Calif.....	65 Market Street.
53	Fsh.	2	28	Mathcal J. Johnson.....	Ketchikan, Alaska.....	
54	Frt.	8	b 125	Union Fish Co. (Calif.).....	San Francisco, Calif.....	141 Clay Street.
55	Fer.	12	s 1,200	Southern Pacific Golden Gate Ferries (Calif.).....do.....	65 Market Street.
56	Fsh.	1	b 30	Lee On.....do.....	708 Commercial Street.
57	Tow.	2	b 60	Great Lakes Dredge & Dock Co. (N. J.).....	Duluth, Minn.....	Exchange Building.
58	Tow.	1	50	Joseph E. Durleck.....	San Francisco, Calif.....	22 Carr Street.
59	Pas.	3	8	Carry B. Klefer.....	Louisville, Ky.....	166 Crescent Avenue.
60	Tow.	1	60	Star & Crescent Boat Co. (Calif.).....	San Diego, Calif.....	California Theatre Building.
61	Frt.	1	b 45	George A. Gibson.....	San Francisco, Calif.....	43 Miner Avenue, Stockton, Calif.
62	Fsh.	1	20	Ml Sum.....do.....	145 Waverly Place.
63	Fer.	9	1,300	Southern Pacific Golden Gate Ferries (Calif.).....	San Francisco, Calif.....	65 Market Street.
64	Fsh.	2	16	United States-Alaska Packing Co. (Wash.).....	Seattle, Wash.....	2012 Smith Tower.
65	Frt.	4	100	Wm. Crone.....	Eureka, Calif.....	Requa, Calif.

⁶ Formerly ga. s. Indolent.
⁷ Formerly ga. s. America.

⁴ Formerly ga. s. Flor De Italla.
⁵ Formerly U. S. Navy ga. s. No. 8145.

Motor Vessels

Line No.	Official No.	Signal and radio-call letters	Rig	Name of vessel	Tonnage		Register dimensions			When built	Where built
					Gross	Net	Length	Breadth	Depth		
1	223773		Ga. s.	Golden West.....	42	29	58.0	15.6	7.5	1924	Olg Harbor, Wash.....
2	86522		Ga. s.	Goldie C.....	33	22	66.0	18.6	5.4	1900	Fishing Island, Md.....
3	211830		Ga. s.	Goldie W.....	50	49	52.0	15.0	6.9	1913	Mantowoc, Wis.....
4	86614		Ga. s.	Goldy Budd.....	13	12	41.0	15.4	4.0	1902	Atlantic City, N. J.....
5	224054		Ga. s.	Go Lucky.....	13	11	35.6	9.6	3.5	1919	New York, N. Y.....
6	85762	WTBP	Ol. s.	Golah..... ¹	177	84	111.9	21.0	12.6	1883	Philadelphia, Pa.....
7	212968		Ol. s.	Gony.....	18	12	41.4	12.1	5.4	1915	Seattle, Wash.....
8	217574		Ga. s.	Gony.....	43	13	67.8	10.0	5.7	1919	Oakland, Calif.....
9	226485		Ol. s.	Gony.....	10	6	34.1	0.1	5.4	1927	Utsalady, Wash.....
10	203908		Ga. s.	Good Boy.....	15	12	36.6	12.4	4.0	1907	Ballard, Wash.....
11	203026		Ol. s.	Good Luck.....	106	55	94.2	23.6	9.5	1906	East Boothbay, Me.....
12	223212		Ga. s.	Good Partner II.....	17	11	38.2	11.3	4.6	1923	Metlakatla, Alaska.....
13	224224		Ga. s.	Good Time.....	11	7	38.0	11.9	4.9	1921	Staten Island, N. Y.....
14	226431		Ga. s.	Goodwill.....	9	6	33.1	11.7	4.5	1927	Astoria, Oreg.....
15	223295		Ol. w.	Goodwin.....	27	27	58.8	15.5	3.9	1923	Turner, Kans.....
16	206616		Ol. s.	Goodwin No. 14.....	143	97	85.3	26.0	10.0	1909	Tottenville, N. Y.....
17	227141		Ga. s.	Goose.....	29	20	59.8	16.0	5.2	1927	Mystic, Conn.....
18	228526		Ol. s.	Gopher State.....	15	10	41.6	12.0	5.9	1929	Mantowoc, Wis.....
19	210612		Ga. s.	Gorden T.....	7	6	33.0	9.1	3.4	1911	Pensaukee, Wis.....
20	210149		Ga. s.	Gordon.....	40	27	55.5	17.0	4.5	1912	Williston, N. C.....
21	225513		Ol. s.	Gordon D.....	18	12	40.4	11.6	6.2	1926	Tacoma, Wash.....
22	211737		Ga. s.	Gordon K.....	10	10	33.0	10.0	3.0	1908	New Haven, Conn.....
23	221802		Ga. s.	Gordon T.....	21	14	43.4	13.3	3.6	1921	Stanwood, Wash.....
24	223816		Ga. s.	Gordon T.....	15	11	40.0	12.2	4.4	1924	Mystic, Conn.....
25	130993		Ol. s.	Gorham H. Whitney.....	38	26	57.0	14.9	7.8	1902	Essex, Mass.....
26	209047		Ga.	Gosome.....	7	6	34.2	13.0	3.0	1911	Sayville, N. Y.....
27	225314		Ol. s.	Gossoon.....	145	51	110.8	24.9	11.5	1925	Essex, Mass.....
28	211487		Ga. s.	Gotham.....	14	7	40.7	12.0	5.5	1913	East Boothbay, Me.....
29	229058		El. s.	GOTHAM.....	405	268	145.6	37.1	12.7	1926	Camden, N. J.....
30	204206		Ga. s.	Gotland.....	8	5	32.6	8.8	3.8	1906	Mantowoc, Wis.....
31	203024		Ga. s.	Governor.....	32	22	52.7	17.4	5.2	1906	Stratford, Conn.....
32	206210		Ga. s.	Governor.....	14	10	41.4	11.9	4.9	1909	Tacoma, Wash.....
33	211999		Ol. s.	Governor.....	27	18	47.2	15.3	5.8	1914	Olg Harbor, Wash.....
34	217020		Ga. s.	Governor.....	10	7	42.3	11.0	3.7	1915	Baltimore, Md.....
35	223792		Ga. s.	Governor.....	7	5	35.2	9.2	4.5		Unknown
36	86554		Ol. s.	Governor M. B. M.....	14	8	48.0	15.2	4.0	1901	San Francisco, Calif.....
37	85581		Ga. s.	Governor Cook.....	5	5	28.5	12.5	3.0	1879	Patchogue, N. Y.....
38	136819		Ol. s.	Gov. Douglas.....	38	21	56.6	16.4	6.4	1900	Essex, Mass.....
39	230687		Ol. s.	Gov. Hartley.....	38	26	49.6	15.5	6.6	1931	Seattle, Wash.....
40	231674		Ol. s.	Gov. McCLEURO.....	76	69	64.5	34.0	4.3	1932	Warsaw, Mo.....
41	226087		El. s.	GOVERNOR MOORE..... ²	405	268	145.6	37.1	12.7	1926	Camden, N. J.....
42	85508		Ga. s.	Governor Stone.....	9	7	39.0	12.6	3.3	1877	Pascagoula, Miss.....
43	227365		Ol. s.	Governor A. I. Smith.....	92	63	85.4	21.7	10.5	1928	Seattle, Wash.....
44	130262		Ol. s.	Gov. Albert C. Ritchie.....	747	384	193.5	36.0	13.3	1883	Newburgh, N. Y.....
45	231871		Ga. s.	Gov. Isaac I. Stevens.....	10	9	33.5	8.9	3.8	1932	Seattle, Wash.....
46	233009		Ga. s.	Governor John H. McGraw.....	8	5	33.4	8.6	3.7	1915	Vancouver, Wash.....
47	231820		Ga. s.	Gov. John R. Rogers.....	19	15	41.3	10.7	5.3	1926	Seattle, Wash.....
48	218482		Ga. s.	Gowan.....	9	7	32.0	9.2	4.5	1909	Bremerton, Wash.....
49	226379		Ol. s.	Gowan.....	40	27	58.9	15.6	6.9	1927	Olg Harbor, Wash.....
50	86218		Ga. s.	Grace.....	13	7	50.5	13.7	3.4	1892	Fairmount, Md.....
51	86432		Ga. s.	Grace.....	11	9	35.5	13.6	4.4	1896	Port Republic, N. J.....
52	201270		Ga. w.	Grace.....	16	8	55.0	14.6	2.5	1904	New Orleans, La.....
53	203662		Ga. s.	Grace.....	15	12	45.0	12.8	5.1	1906	Crittenden, Va.....
54	205328		Ga. s.	Grace.....	9	6	39.8	11.0	3.6	1906	Port Madison, Wash.....
55	212425		Ol. s.	Grace.....	13	9	43.0	12.0	3.4	1914	Wrangell, Alaska.....
56	213322		Ga. s.	Grace.....	15	10	50.0	11.8	4.2	1915	St. Helens, Oreg.....
57	224329		Ol. s.	GRACE.....	86	58	72.5	19.1	9.4	1924	Baltimore, Md.....
58	225305		Ol. s.	Grace.....	41	27	52.8	13.6	6.4	1925	Mantowoc, Wis.....
59	228527		Ol. s.	Grace.....	24	16	41.3	14.8	6.8	1929	St. Augustine, Fla.....

¹ Formerly
^a st. s. George W. Pride.
^b ol. s. Vigilant.
^c U. S. Navy ol. s. Vigilant.
^d ol. s. Vigilant.

² Formerly ol. s. Sands
³ Formerly ol. s. Nellie.
⁴ Formerly ga. s. Nellie.
⁵ Formerly ga. s. Polarine.

Line No.	Service	Crew	Horse-power	Name of owner	Home port	Address of owner
1	Fsh.	6	80	Alaska Pacific Salmon Corporation (Del.)	Ketchikan, Alaska	Deltaville, Va.
2	Frt.	1	24	A. H. Bratton	Norfolk, Va.	817 North Fifth Street, Sheboygan, Wis.
3	Fsh.	5	75	Herman Wisch	Milwaukee, Wis.	c/o Board of Shell Fisheries, Trenton, N. J.
4	Oys.	2	36	State of New Jersey	Philadelphia, Pa.	c/o North Side Grocery, Holland, Mich.
5	Pas.	1	40	Chancy W. Merkle	Grand Haven, Mich.	Pier A.
6	Tow.	8	450	Cary-Davis Tug & Barge Co. (Wash.)	Seattle, Wash.	Olalla, Wash.
7	Fsh.	5	30	Louis Reeland	do.	111 California Street, San Francisco, Calif.
8	Fsh.	2	b 110	Alaska Packers Association (Calif.)	Juneau, Alaska	Stanwood, Wash.
9	Fsh.	2	10	J. A. Christensen	Sitka, Alaska	Burke Building.
10	Fsh.	4	20	Booth Salmon Co. (Del.)	Seattle, Wash.	301 Union Street (B).
11	Fsh.	18	90	William H. Chester	New York, N. Y.	
12	Fsh.	4	30	F. M. Williams	Ketchikan, Alaska	
13	Msc.	2	50	Seaboard Sand & Gravel Corporation (N. Y.)	New York, N. Y.	26 Cortlandt Street.
14	Pas.	1	20	J. W. Buskala	Astoria, Ore.	Eden, Wash.
15	Msc.	4	50	Stewart Sand Co. (Mo.)	Kansas City, Mo.	City Bank Building.
16	Tow.	10	140	Goodwin-Gallagher Sand & Gravel Corporation (N. Y.)	New York, N. Y.	551 Fifth Avenue.
17	Pas.	6	600	Alexander Seasberg	Philadelphia, Pa.	1291 Lafayette Street, Cape May, N. J.
18	Tow.	3	b 45	Great Lakes Dredge and Dock Co. (N. J.)	Duluth, Minn.	Exchange Building.
19	Fsh.	3	b 15	Walter W. Kreshefske	Milwaukee, Wis.	Pensaukee, Wis.
20	Tow.	3	60	Saunders & Cox	Washington, N. C.	North Market Street, Oriental, N. C.
21	Fsh.	4	45	M. B. Dahl	Juneau, Alaska	Hood Bay, Alaska.
22	Fsh.	1	20	Joseph A. King	New York, N. Y.	Montauk, L. I., N. Y.
23	Tow.	1	40	Tou Moore Boom Co. (Wash.)	Seattle, Wash.	1540 West Forty-sixth Street.
24	Fsh.	2	50	Hoard A. Dodge	Fall River, Mass.	Box 92, Warren, R. I.
25	Tow.	3	150	Bay State Dredging & Contracting Co. (Mass.)	Boston, Mass.	62 Conдор Street.
26	Oys.	2	25	Frank Rogers	New York, N. Y.	Bayport, N. Y.
27	Cod.	31	230	O'Hara Vessels (Me.)	Boston, Mass.	22 Fish Pier, South Boston, Mass.
28	Tnk.	1	35	Standard Oil Co. of New York (N. Y.)	New York, N. Y.	26 Broadway.
29	Fer.	6	b 700	Electric Ferries (N. J.)	do.	420 Lexington Avenue.
30	Fsh.	2	24	William Bohnow	Grand Haven, Mich.	Frankfort, Mich.
31	Frt.	4	50	Standard-Vacuum Transportation Co. (Del.)	New York, N. Y.	26 Broadway.
32	Tow.	3	65	Gilkey Bros. Towing Co. (Wash.)	Seattle, Wash.	Anacortes, Wash.
33	Fsh.	7	40	Both Fisheries Corporation (Del.)	do.	Foot of Wall Street.
34	Msc.	1	40	Arundel Corporation (Md.)	Baltimore, Md.	Pier 2, East Pratt Street.
35	Oys.	1	55	John Hart	Philadelphia, Pa.	Port Norris, N. J.
36	Tow.	1	85	M. S. Lauritzen	San Francisco, Calif.	409 South Fifth Street, Richmond, Calif.
37	Fsh.	1	10	Leonard Pauwe	New York, N. Y.	West Sayville, N. Y.
38	Tnk.	2	45	East Coast Oil & Transport Co. (Me.)	Bath, Me.	General delivery.
39	Fsh.	7	75	Rudolph Franulovich	Seattle, Wash.	Anacortes, Wash.
40	Pas.	1	90	Governor McClurg Ferry Lines (Mo.)	St. Louis, Mo.	1103 East Broadway, Columbia, Mo.
41	Fer.	6	b 700	Electric Ferries (N. J.)	New York, N. Y.	420 Lexington Avenue.
42	Fsh.	2	16	Thomas Burns	Mobile, Ala.	Heron Bay, Bayou la Batre, Ala.
43	Cod.	12	150	Curcuro Vessel Co. (Mass.)	Gloucester, Mass.	Fort Wharf.
44	Fer.	3	1,440	Chalborne-Annapolis Ferry Co. (Md.)	Annapolis, Md.	Clalhorne, Md.
45	Ptl.	1	100	State of Washington	Seattle, Wash.	c/o B. M. Brennan, Director of Division of Fisheries, 414 Bell Street Terminal.
46	Ptl.	2	90	do.	do.	Do.
47	Ptl.	1	100	do.	do.	Do.
48	Fsh.	1	14	William Stratton	do.	12 West Denny Way.
49	Fsh.	4	65	Buchan & Heinen Packing Co. (Wash.)	Ketchikan, Alaska	Port Armstrong, Alaska.
50	Frt.	1	24	W. W. Ward	Norfolk, Va.	Messick, Va.
51	Pas.	1	48	Jacob Schmitzel	Philadelphia, Pa.	124 North Vermont Avenue, Atlantic City, N. J.
52	Frt.	4	20	Dunbar-Dukate Co. (La.)	New Orleans, La.	822 Perdido Street.
53	Frt.	1	24	J. F. Green	Norfolk, Va.	Urbanna, Va.
54	Msc.	1	25	H. L. Simonds	Juneau, Alaska	Bellingham, Wash.
55	Fsh.	1	32	Wrangell Packing Co. (Alaska)	Wrangell, Alaska	
56	Frt.	1	50	Columbia River Packers Association (Oreg.)	Astoria, Oreg.	Foot Sixth Street.
57	Tow.	5	300	Grace S. B. Co. (Del.)	New York, N. Y.	10 Hanover Square.
58	Fsh.	5	b 100	Ole K. Olsen	Grand Haven, Mich.	Frankfort, Mich.
59	Fsh.	2	45	Fred Hanson	St. Augustine, Fla.	Box 745.

59 Formerly ol. s. Charles W. Culklin.
 1 Formerly ol. s. Empress.

5 Formerly ol. s. Mary Teresa Carmela.
 6 Formerly ol. s. Newburgh.

Line No.	Official No.	Signal and radio-call letters	Rig	Name of vessel	Tonnage		Register dimensions			When built	Where built
					Gross	Net	Length	Breadth	Depth		
1	230624		Ga. s.	Grace	7	6	39.2	9.0	2.9	1914	Buxton, N. C.
2	233006		Ga. s.	Grace	9	6	30.9	9.0	4.4	1927	Tarpon Springs, Fla.
3	228165		Ga. s.	Grace A.	15	12	39.6	12.2	5.2	1925	Amesbury, Mass.
4	231720		Ga. w.	Grace D.	18	18	56.3	14.0	2.6	1932	Shippingport, Pa.
5	231498		Ol. s.	Grace F.	72	49	59.8	19.0	8.0	1932	Essex, Mass.
6	222713		Ga. w.	Grace H.	10	8	30.0	7.9	1.9	1923	Memphis, Tenn.
7	228549		Ol. s.	Grace H.	40	27	51.4	14.1	6.3	1929	Mantowoc, Wis.
8	231132		Ga. s.	Grace L.	11	7	36.6	11.5	3.4	1927	Westbrook, Conn.
9	216328		Ga. s.	Grace P.	22	11	45.6	14.3	5.1	1918	San Francisco, Calif.
10	212234		Ga. s.	Grace V.	7	7	27.6	8.9	3.4	1914	Little Sunnic, Wis.
11	203485		Ga. s.	Grace W.	11	9	38.4	9.5	3.0	1906	Frankfort, Mich.
12	207519		Ga. s.	Grace and Alice	31	19	52.6	17.5	5.9	1910	Calais, Me.
13	206016		Ga. s.	Grace and Amy	48	23	65.2	22.6	3.7	1909	Redwood City, Calif.
14	220341		Ga. s.	Grace and Lucy	8	6	37.0	11.8	2.8	1920	Noank, Conn.
15	214417		Ga. s.	Grace Darling	11	7	48.7	12.3	3.5	1916	Annapolis, Md.
16	200305		Ga. s.	Grace Fordham	14	14	45.4	16.0	3.0	1903	Greenport, N. Y.
17	203459		Ga. s.	Grace Stiles	6	6	30.3	11.4	3.0	1906	Tuckerton, N. J.
18	222079		Ga. s.	Grace B. Garrison	9	8	35.6	11.1	3.5	1922	Fairton, N. J.
19	212175		Ol. s.	Grace M. Cribby	26	15	59.1	13.8	6.3	1914	Thomaston, Me.
20	206869		Ol. s.	Grace M. Denton	18	12	42.3	15.5	5.3	1909	Baldwin, N. Y.
21	231045		Ga. s.	Grace P. Lowndes	26	18	52.4	18.6	4.2	1931	Stratford, Conn.
22	85802		Ga. s.	Grace S. Mackey	16	13	38.7	15.1	4.2	1883	Port Washington, N. Y.
23	215263		Ga. s.	Gracelend	10	7	37.7	11.3	4.0	1917	Emerson, Mich.
24	85441		Ga. s.	Gracie	12	11	38.0	14.0	4.0	1873	Boothbay, Me.
25	86033		Ga. s.	Gracie	11	6	38.6	15.0	4.1	1889	Closhen, N. J.
26	86107		Ga. s.	Gracie	25	14	58.0	17.7	5.0	1890	St. Michaels, Md.
27	86252		Ga. s.	Gracie	8	8	34.0	11.0	5.3	1893	Brooksville, Me.
28	207925		Ga. s.	Gracie	6	5	44.4	10.8	2.4	1009	Pecan Island, La.
29	212537		Ga. s.	Gracie D.	6	6	34.3	9.1	2.4	1914	Hettle, N. C.
30	85933		Ga. s.	Gracie G.	21	8	57.0	13.5	5.1	1886	Eastport, Me.
31	223244		Ga. w.	Gracie M.	26	16	60.5	12.9	2.6	1923	Goleonda, Ill.
32	86275	KGRV	Ol. s.	Gracie S.	91	52	83.0	24.7	10.2	1893	San Francisco, Calif.
33	86015		Ga. s.	Gracie and Emily	9	7	33.5	14.4	3.8	1888	Patchogue, N. Y.
34	224318		Ga. s.	Grady S.	23	13	47.1	16.4	3.8	1924	Valparaiso, Fla.
35	225617		Ol. s.	Gramercy	64	43	63.8	18.8	7.4	1926	Tottenville, N. Y.
36	216060		Ga. s.	Grampus	87	83	81.6	22.3	11.1	1889	Noank, Conn.
37	211403		Ol. s.	Granada	11	9	34.5	11.1	4.3	1913	Jacksonville, Fla.
38	224855		Ga. w.	Grand	16	14	54.5	12.0	2.5	1921	Clarington, Ohio.
39	212391		Ga. s.	Grand	17	14	38.4	12.3	4.8	1914	Poulsbo, Wash.
40	218373		Ol. s.	Grand Marshall	128	70	108.0	23.6	11.2	1919	Essex, Mass.
41	202705		Ga. s.	Grand Rapids	14	10	53.0	13.2	3.9	1905	Holly, Fla.
42	204190		Ga. s.	Grant	14	10	47.2	12.3	4.5	1907	Seattle, Wash.
43	219720		Ga. s.	Grant	8	5	31.5	9.2	4.0	1920	do.
44	225204		Ol. s.	Grant	51	42	61.4	16.4	7.8	1925	do.
45	228044		Ga. s.	Grant H.	11	7	36.4	10.5	5.1	1929	Doty, Wash.
46	222212		Ga. s.	Grant Bethel	8	5	42.0	11.9	2.8	1922	Long Branch, N. J.
47	223325		Ga. s.	Granouk	7	6	32.0	8.6	3.6	1923	Charleston, S. C.
48	231558		Ga. s.	Gratin	10	7	39.5	10.7	4.3	1916	Los Angeles, Calif.
49	219964		Ol. s.	Gravina Point	59	31	71.6	17.1	5.0	1920	Vancouver, Wash.
50	220252		Ga. c.	Gray	23	23	58.3	15.1	3.0	1927	Alicia, Pa.
51	231983		Ga. s.	Gray Dawn II	14	13	36.4	14.0	3.0	1928	Brooklyn, N. Y.
52	232504		Ga. s.	Gray Eagle	20	15	48.7	10.2	2.0	1929	Yuzoo City, Mass.
53	230315		Ga. s.	Gray Sea	14	15	40.1	10.3	4.2	1920	Puget Sound, Wash.
54	212295		Ga. s.	Grayling	23	16	43.5	13.4	5.6	1914	Seattle, Wash.
55	213271		Ga. s.	Grayling	28	11	59.4	12.5	6.7	1915	East Boothbay, Me.
56	224824		Ol. s.	Grayling	36	24	53.4	15.4	6.9	1925	Oig Harbor, Wash.
57	226097		Ga. s.	Grayling	21	12	50.0	13.7	6.4	1927	Damariscotta, Me.
58	85886		Ga. s.	Grazia Cerino	11	7	42.0	15.2	3.0	1885	Bitoli, Miss.

¹ Formerly ol. s. John Morrisset.

² Formerly ga. s. W. C. E.

³ Formerly ga. s. (a) Mitsuh. (b) Makamura.

Line No.	Serv-ice	Crew	Horse-power	Name of owner	Home port	Address of owner
1	Frt.	1	12	E. D. Williams.....	Elizabeth City, N. C.	Burton, N. C.
2	Pas.	1	30	Roy Noblitt.....	Tampa, Fla.	432 Orange Street, Tarpon Springs, Fla.
3	Cod.	4	24	Sebastian Aiello.....	Gloucester, Mass.	Beach Court, Shippingport, Pa.
4	Tow.	1	32	Fred Devore.....	Pittsburgh, Pa.	Commercial Street.
5	Cod.	12	150	Frank Favalaro.....	Gloucester, Mass.	920 South Main Street, St. Charles, Mo.
6	Pas.	1	6	Sara B. Frasier.....	St. Louis, Mo.	Box 71, Michigan Avenue, Frankfort, Mich.
7	Fsh.	4	675	John M. Hanrath, sr.....	Milwaukee, Wis.	Duck Island, Clinton, Conn.
8	Fsh.	1	40	Walter H. Libby.....	Hartford, Conn.	141 Clay Street.
9	Fsh.	1	100	Northern Fisheries (Wash.).....	San Francisco, Calif.	Big Suamico, Wis.
10	Fsh.	2	15	Louis De Witt.....	Milwaukee, Wis.	Frankfort, Mich.
11	Pas.	2	12	Geo. Waters, Jr.....	Grand Haven, Mich.	Beals, Me.
12	Frt.	2	20	Ami Peabody.....	Jonesport, Me.	416 Battery Street.
13	Frt.	1	54	S. H. Frank & Co. (Calif.).....	San Francisco, Calif.	Falmouth, Mass.
14	Fsh.	2	40	David L. Whittemore.....	New Bedford, Mass.	Annapolis, Md.
15	Frt.	3	9	Robert H. Witt.....	Annapolis, Md.	Greenport, N. Y.
16	Oys.	4	20	Ernest E. Ball.....	New York, N. Y.	Phildelphia, Pa.
17	Msc.	1	8	Harry Cox.....	Philadelphia, Pa.	15 Marlton Street, Bridgeton, N. J.
18	Fsh.	2	24	Charles I. Young.....	do.	280 Northern Avenue.
19	Frt.	2	40	Consolidated Lobster Co. (Mass.).....	Boston, Mass.	6 Bayview Avenue, Baldwin, N. Y.
20	Fsh.	4	69	Roger Carman.....	New York, N. Y.	Seaview Avenue, East Norwalk, Conn.
21	Oys.	3	80	Lowndes Oyster Co. (Conn.).....	Bridgeport, Conn.	49 Larrabee Avenue, Oyster Bay, N. Y.
22	Fsh.	1	24	William H. Verity.....	New York, N. Y.	415 Lake Avenue South.
23	Frt.	2	18	Francis J. Dacey.....	Duluth, Minn.	Stockton Springs, Me.
24	Frt.	1	15	Ralph L. Hall.....	Rockland, Me.	Newport, N. J.
25	Oys.	3	18	Charles Johnson, Jr.....	Philadelphia, Pa.	Little Creek, Del.
26	Oys.	6	30	Caleb T. Davis.....	Wilmington, Del.	11 Wood Street, Camden, Me.
27	Frt.	1	7	Wilbur R. Young.....	Rockland, Me.	Abbeville, La.
28	Msc.	1	50	Alvin Dyson.....	Lake Charles, La.	Harkers Island, N. C.
29	Fsh.	9	12	Ira Willis.....	Beaufort, N. C.	84 Carlton Street.
30	Frt.	2	32	Wilfred A. Hay.....	Portland, Maine	Paducah, Ky.
31	Tow.	2	40	P. W. Ritchie.....	Louisville, Ky.	Pier 7.
32	Pit.	5	142	San Francisco Bar Pilots Benevolent and Protective Association (Calif.).....	San Francisco, Calif.	Greenport, N. Y.
33	Oys.	1	10	Sidney R. Smith.....	New York, N. Y.	Niceville, Fla.
34	Tow.	3	24	Mrs. J. E. Allen.....	Pensacola, Fla.	21 West Street.
35	Tow.	6	150	Connors Marine Co. (N. Y.).....	New York, N. Y.	504 Nebraska Street.
36	Fsh.	5	100	Nassau Fertilizer & Oil Co. (Fla.).....	Fernandina, Fla.	Zanesville, Ohio.
37	Tow.	2	30	C. F. Lytle.....	Sioux City, Iowa.	South Bellingham, Wash.
38	Tow.	2	40	G. E. Rader.....	Pittsburgh, Pa.	286 Main Street.
39	Fsh.	3	20	Astoria & Puget Sound Canning Co. (Wash.).....	Juneau, Alaska	1442 East Lloyd Street.
40	Cod.	25	120	United Fisheries Vessels Co. (Mass.).....	Gloucester, Mass.	Pier 11B, foot Wall Street.
41	Pas.	2	48	James E. Jerauld.....	Pensacola, Fla.	R. F. D. Box 163-V, Port Blakely, Wash.
42	Fsh.	6	40	Booth Fisheries Co. (Del.).....	Seattle, Wash.	455 North Forty-fourth Street.
43	Frt.	2	12	Harold Lorentzen.....	do.	General delivery, Doty, Wash.
44	Fsh.	8	100	Jacob Knutsen.....	do.	1700 Shore Road, Linwood, N. J.
45	Fsh.	1	20	Oscar Halverson.....	do.	Foot Laureno Street.
46	Pas.	1	35	James B. Much.....	Philadelphia, Pa.	1820 East One hundred and Thirty-first Street, Compton, Calif.
47	Tow.	2	36	William Johnson & Co. (S. C.).....	Charleston, S. C.	Cordova, Alaska.
48	Pas.	2	635	Charles D. Klipp.....	Los Angeles, Calif.	435 Fifth Avenue.
49	Fsh.	5	120	Shepard Point Packing Co. (Wash.).....	Seward, Alaska	Baylawn Avenue, Coplague, L. I., N. Y.
50	Fer.	1	25	Grays Landing Ferry Co. (Pa.).....	Pittsburgh, Pa.	Dos Glaise, Iberville Parish, La.
51	Pas.	1	24	Thomas Owen.....	New York, N. Y.	228 Forest Avenue, Palo Alto, Calif.
52	Fsh.	2	12	E. Hessel.....	Baton Rouge, La.	Box 1026.
53	Pas.	1	625	Jacob J. Geng.....	San Francisco, Calif.	Water Street, Lubec, Me.
54	Fsh.	5	40	Otto Bindpage.....	Ketchikan, Alaska	2315 North Thirtieth Street, Harborside, Me.
55	Frt.	1	65	R. J. Peacock Canning Co. (Me.).....	Eastport, Me.	1426 Avenue D.
56	Fsh.	8	45	Dominie Baretich.....	Tacoma, Wash.	
57	Msc.	1	50	M. L. Gray.....	Belfast, Me.	
58	Fsh.	3	30	Vincent Dinare.....	Galveston, Tex.	

* Formerly U. S. Navy gas. No. 3426.

Motor Vessels

Line No.	Official No.	Signal and radio-call letters	Rig	Name of vessel	Tonnage		Register dimensions			When built	Where built
					Gross	Net	Length	Breadth	Depth		
1	210826		Ga. s.	Great Western Power Company No. 4.	10	7	39.4	10.9	4.8	1912	Oakland, Calif.
2	212896		Ga. s.	Great Western Power Company No. 5.	10	7	39.2	12.0	4.9	1914	do.
3	216031		Ga. s.	Grebe	41	14	67.8	16.6	5.7	1918	do.
4	214593		Ol. s.	Greek Girl	15	12	41.2	14.4	3.2	1912	Hay St. Louis, Miss.
5	233023		Ga. s.	Greek Girl	8	6	32.7	12.2	3.5	1920	Black Water, Fla.
6	107706		Ga. s.	Green Dragon	14	10	49.0	10.2	4.1	1901	Port Washington, N. Y.
7	219563		Ol. s.	GREENE	292	199	146.3	20.2	10.9	1920	Long Island City, N. Y.
8	229214		Ol. s.	GREENSBURG	179	121	98.0	24.2	10.6	1929	Wilmington, Del.
9	228840		Ol. s.	Greenland	71	50	68.1	18.9	8.7	1929	Tacoma, Wash.
10	211881		Ga. s.	Green Toad	9	6	30.8	11.5	4.3	1913	Olympia, Wash.
11	227201		Ol. s.	GREENWICH VILLAGE	245	167	99.4	29.5	10.8	1927	Brooklyn, N. Y.
12	226132		El. s.	GRENVILLE KANE	405	268	145.6	37.1	12.7	1926	Camden, N. J.
13	86341		Ga. s.	Greyhound	13	11	41.0	13.2	3.2	1894	Patchogue, N. Y.
14	202264		Ga. s.	Greyhound	7	5	38.4	12.0	2.6	1905	Tampa, Fla.
15	207147		Ga. s.	Greyhound	9	6	34.4	11.4	4.8	1902	Saunderstown, R. I.
16	207323		Ga. s.	Greyhound	10	10	65.0	7.0	3.3	1910	Rising Sun, Ind.
17	225705		(Ia. w.)	Greyhound	73	34	58.0	14.0	3.0	1926	Newport, Ark.
18	226888		(Ia. s.)	Greyhound	14	9	44.5	10.3	3.2	1927	St. Petersburg, Fla.
19	208640		Ol. s.	Griswold	22	16	54.0	13.1	5.0	1911	West Mystic, Conn.
20	221209		(Ia. s.)	Grizely II	38	31	61.7	17.0	8.0	1921	Seattle, Wash.
21	223213		(Ia. s.)	Grocery Ark	29	28	40.2	14.3	1.5	1923	do.
22	220147		(Ia. s.)	Groth	15	10	41.5	10.5	5.3	1920	Poulsbo, Wash.
23	232738		Ga. s.	Grover	9	7	29.0	8.4	3.3	1921	La Pointe, Wis.
24	222905		Ga. s.	Grover G.	16	10	43.9	13.3	4.4	1923	Amburg, Va.
25	85911		Ga. s.	Grover Cleveland	10	8	40.4	13.0	3.7	1885	New Orleans, La.
26	86099		Ga. s.	Grover Cleveland	32	15	60.5	19.4	5.4	1890	Hridgeton, N. J.
27	85940		Ga. s.	Growler	9	8	31.3	14.1	3.4	1886	Bay Shore, N. Y.
28	215606		Ol. s.	Guemes	82	73	48.6	22.8	6.5	1917	Anacortes, Wash.
29	86409		Ga. s.	Guess	14	10	37.4	12.9	5.0	1898	Stratford, Conn.
30	95642		Ga. s.	Guido	54	39	80.0	14.4	4.8	1881	Tottenville, N. Y.
31	211205		Ga. s.	Guido	15	13	40.9	11.4	4.0	1913	Tacoma, Wash.
32	231824		Ga. s.	Guido	38	18	62.3	14.9	7.0	1907	Bayonne, N. J.
33	86427		Ga. s.	Gulldford	15	15	44.5	15.3	3.6	1896	Pocomoke City, Md.
34	211963		Ga. s.	Gulf	10	10	37.2	10.5	3.8	1913	Benumont, Tex.
35	227796	WRBF	Ol. s.	GULFBIRD	10,208	6,326	511.7	69.5	36.7	1928	Haverton Hill-on-Tees, England.
36	227069		Ol. s.	Gulf Breeze	54	31	68.6	14.5	6.0	1927	Rockport, Tex.
37	227282		Ol. s.	GULFCO	58	35	66.8	16.7	6.3	1928	South Jacksonville, Fla.
38	225390	KFZY	Ol. s.	GULFCREST	8,952	5,600	460.0	65.3	38.3	1926	Camden, N. J.
39	227978	WJCO	Ol. s.	GULFHAWK	10,208	6,326	511.7	69.5	36.7	1928	Haverton Hill-on-Tees, England.
40	230607		Ga. s.	Gulfpass	33	26	47.0	14.1	6.7	1931	Norfolk, Va.
41	230698		El. w.	GULFMIST	227	192	131.8	32.2	6.0	1931	South Jacksonville, Fla.
42	226315	KGEJ	Ol. s.	GULFRIDE	12,510	7,834	525.0	74.3	31.6	1927	Kearny, N. J.
43	212858		Ga. s.	Gulf Service	12	10	36.0	13.0	3.4	1927	Cuba
44	226286		Ol. s.	GULFSPRAY	379	197	136.2	27.1	11.2	1927	Chester, Pa.
45	226287		Ol. s.	GULFSprite	379	197	136.2	27.1	11.2	1927	do.
46	221767		Ol. s.	Gulfwind	80	44	61.9	21.4	6.7	1921	Jacksonville, Fla.
47	228046	WJCP	Ol. s.	GULFWING	10,208	6,326	511.7	69.5	36.7	1928	Haverton Hill-on-Tees, England.
48	229870		Ga. s.	Gulnare	10	9	40.8	9.8	3.5	1918	Alyiso, Calif.
49	227000		Ga. s.	Gulf of Maine	14	10	38.4	12.0	5.0	1927	Mystic, Conn.
50	219527	KOZM	Ol. s.	GULF OF VENEZUELA	6,629	4,124	425.0	57.2	33.1	1919	Oakland, Calif.
51	232085		Ga. s.	Gunvor	7	6	29.4	9.3	3.5	1924	Tacoma, Wash.
52	231406		Ga. s.	Guppyl	25	17	54.6	12.6	6.0	1932	Boston, Mass.
53	85839		Ga. s.	Gurnard	10	8	32.7	14.0	4.5	1883	Brooklyn, N. Y.
54	212259		Ol. s.	Gurmet	70	46	58.6	18.0	6.3	1914	Hothbay Harbor, Me.
55	86217		Ol. s.	Gus Simpson	30	24	55.4	21.2	4.0	1892	Bayou Talla, Miss.

¹ Formerly ga. s. Crowley No. 18.

² Formerly ga. s. Chintoc.

³ Formerly ga. s.
^a Augusta.
^b Green Dragon.
^c U. S. Navy Green Dragon.

Line No.	Service	Crew	Horse-power	Name of owner	Home port	Address of owner
1	Pas.	1	530	Great Western Power Co. (Calif.)	San Francisco, Calif.	245 Market Street.
2	Tow.	1	550	do	do	Do.
3	Fsh.	3	110	Alaska Packers Association (Calif.)	Juneau, Alaska	111 California Street, San Francisco, Calif.
4	Fsh.	4	36	Chas. R. Gibson	Corpus Christi, Tex.	620 Water Street.
5	Fsh.	2	10	Tarsis Rossis	Apalachicola, Fla.	
6	Pas.	3	75	Bergie L. Kaufman	Philadelphia, Pa.	Collingswood, N. J.
7	Frt.	6	440	Illno Ribbon Oil & Transportation Corporation (Del.)	New York, N. Y.	c/o Charles S. Kendrick, 21 West Street.
8	Tow.	6	750	Pennsylvania R. R. Co. (Pa.)	do	Jersey City, N. J.
9	Fsh.	10	6165	Frank Verga	Los Angeles, Calif.	187 Pacific Street, Monterey, Calif.
10	Tow.	1	14	David Whitener	Tacoma, Wash.	Route 1, Shelton, Wash.
11	Fer.	2	300	City of New York	New York, N. Y.	c/o Department of Plant and Structures, Municipal Building.
12	Fer.	0	700	Electric Ferrles (N. J.)	do	420 Lexington Avenue.
13	Pas.	1	24	Andrew Neskovits	do	148-20 Liberty Avenue, Jamaica, L. I., N. Y.
14	Misc.	4	18	City of Key West	Key West, Fla.	703 Eaton Street.
15	Fsh.	1	18	Axel Kohler	Providence, R. I.	44 Seymour Street.
16	Tow.	2	90	John W. Whitlock, jr.	Evansville, Ind.	Rising Sun, Ind.
17	Tow.	5	60	P. A. Hall	Memphis, Tenn.	Augusta, Ark.
18	Pas.	2	400	Bayboro Marine Ways Co. (Fla.)	Tampa, Fla.	St. Petersburg, Fla.
19	Pas.	2	45	Heleen Grady	New York, N. Y.	935 St. Nicholas Avenue.
20	Fsh.	2	100	F. Nordland	Seattle, Wash.	2858 West Fifty-eighth Street.
21	Misc.	1	20	August Jeper	do	Ketchikan, Alaska.
22	Fsh.	3	20	Ole Simpson	Astoria, Oreg.	Knappa, Oreg.
23	Fsh.	2	12	Evald Helnonan	Duluth, Minn.	Herbster, Wis.
24	Oys.	2	24	J. E. Sterling	Crisfield, Md.	Maryland Avenue.
25	Fsh.	2	30	Charles J. Cain	Mobile, Ala.	Bayou la Batre, Ala.
26	Oys.	10	36	Christian Johnson, Estate of	Philadelphia, Pa.	c/o Edna F. Johnson, Greenwich, N. J.
27	Fsh.	1	18	Harrison B. Watts	New York, N. Y.	Bay Shore, N. Y.
28	Fer.	3	65	W. H. Bessner	Seattle, Wash.	Anacortes, Wash.
29	Pas.	2	35	Stanley Stevens	New York, N. Y.	424 Bellmore Avenue, Bellmore, N. Y.
30	Tow.	4	100	D. E. Little	Jacksonville, Fla.	30 East Bay Street.
31	Fsh.	6	20	Hidden Inlet Canning Co. (Alaska)	Juneau, Alaska	c/o Hood Bay Canning Co., Killisnoo, Alaska.
32	Frt.	1	75	J. E. Jordan	Nowport News, Va.	Gloucester Point, Va.
33	Frt.	1	24	W. E. Gilliam	Norfolk, Va.	Carrollton, Va.
34	Frt.	3	22	Gulf Refining Co. (La.)	New Orleans, La.	Mooringsport, La.
35	Tnk.†	33	3,200	Gulf Refining Co. (Tex.)	Port Arthur, Tex.	Gulf Office Building.
36	Frt.	2	140	Frank T. Brady	Corpus Christi, Tex.	Brady Building, San Antonio, Tex.
37	Tnk.	2	120	Gulf Refining Co. (Tex.)	Pittsburgh, Pa.	Seventh Avenue and Grant Street.
38	Tnk.	39	64,000	do	Port Arthur, Tex.	Gulf Office Building.
39	Tnk.†	40	3,260	do	do	Do.
40	Tnk.	1	130	do	Pittsburgh, Pa.	Seventh Avenue and Grant Street.
41	Tnk.	8	360	do	do	Do.
42	Tnk.	43	64,200	do	Port Arthur, Tex.	Gulf Office Building.
43	Tnk.	1	33	C. D. Leffler	Miami, Fla.	618 Brickel Avenue.
44	Tnk.	12	400	Gulf Refining Co. (Tex.)	Port Arthur, Tex.	Gulf Office Building.
45	Tnk.	9	400	do	do	Do.
46	Frt.	2	66	do	Pittsburgh, Pa.	Seventh Avenue and Grant Street.
47	Tnk.†	40	3,260	do	Port Arthur, Tex.	Gulf Office Building.
48	Pas.	1	6100	Karl E. Hennig	San Francisco, Calif.	25 Baker Street.
49	Tnk.	1	40	Gulf Refining Co. (Tex.)	Portland, Me.	601 Danforth Street.
50	Tnk.†	37	28,000	do	Port Arthur, Tex.	Gulf Office Building.
51	Fsh.	1	14	Thorvald Larsen	Ketchikan, Alaska	Box 1504.
52	Pas.	2	1,200	Fillmore T. Blaisdell	Boston, Mass.	15 Morrell Street, North Weymouth, Mass.
53	Fsh.	2	28	Fred Muhs	New York, N. Y.	East Quogue, L. I., N. Y.
54	Frt.	2	175	Casco Bay Lines (Me.)	Portland, Me.	Customhouse Wharf.
55	Tow.	5	45	H. Weston Lumber Co. (Miss.)	Gulfport, Miss.	Logtown, Miss.

† Formerly U. S. P. R. R. No. 17.

† Formerly ga. s. Hessele.

† Formerly British oil s. Gulfbird.

† Formerly Cuban sloop La Dichosa

† Formerly L. s. (a) Douglas Water Truck No. 1.

† Formerly L. s. (b) Seminole.

† Formerly st. s. Miazianza.

Line No.	Official No.	Signal and radio-call letters	Rig	Name of vessel	Tonnage		Register dimensions			When built	Where built
					Gross	Net	Length	Breadth	Depth		
					Feet			Feet			
1	226435	WIEV	Ga.s.	Guy Junior.....⊙	80	34	58.6	16.5	5.6	1927	Houghton, Wash.....
2	202834		Ga.s.	Gwendolyn.....	15	10	44.7	10.3	4.8	1903	Vallejo, Calif.....
3	86617	WJFP	Ol.s.	Gwylan.....	63	43	69.0	16.4	7.7	1902	Tacoma, Wash.....
4	231122		Ga.s.	Gwyn.....	17	11	42.5	12.4	3.7	1930	Supply, N. C.....
5	211151		Ol.s.	Gyda Else.....	67	26	74.2	17.5	7.6	1913	Milton, Del.....
6	218288		Ga.s.	Gypste.....	9	6	43.7	9.5	3.5	1901	New York, N. Y.....
7	222363		Ga.s.	Gypsy.....	11	9	33.0	8.0	2.4	1922	Scow Bay, Alaska.....
8	223769		Ga.s.	Gypsy.....	8	6	34.2	9.5	3.4	1924	St. James, Mich.....
9	230134		Ga.s.	Gypsy.....	8	6	32.0	10.0	3.4	1911	Tacoma, Wash.....
10	224078		Ga.s.	H. F.....	8	5	33.8	11.1	2.5	1923	Houma, La.....
11	221914		Ga.s.	H. F. 1.....	9	8	37.5	10.3	3.7	1918	New York, N. J.....
12	221915		Ga.s.	H. F. 2.....	9	8	37.5	10.3	3.7	1918do.....
13	206479		Ga.s.	H. B. D.....	14	13	30.0	9.8	4.5	1908	Little Swanico, Wis.....
14	216895		Ga.s.	H. W. D.....	12	9	37.2	12.3	3.0	1915	Montegut, La.....
15	213176		Ga.s.	H. W. S. W.....	7	6	25.5	8.2	3.1	1914	Green Bay, Wis.....
16	230569		Ga.s.	H. F. Co. 1.....	8	7	37.7	10.2	3.4	1918	Salisbury, Md.....
17	230570		Ga.s.	H. F. Co. 2.....	8	5	37.4	9.8	3.6	1917do.....
18	223347		Ga.s.	H. & H.....	10	7	36.7	10.6	5.1	1923	Tacoma, Wash.....
19	225393		Ga.w.	H. & R.....	20	17	62.0	16.0	2.8	1926	New Haven, Mo.....
20	226169		Ga.s.	H. & C. No. 2.....	11	8	36.2	9.3	3.0	1926	Hawesville, Ky.....
21	224446		Ol.w.	H. & C. Ferry.....	42	27	64.7	26.0	3.6	1926do.....
22	231636		Ga.s.	H-10 Water Taxi 1.....	14	9	44.7	10.4	4.8	1932	Los Angeles, Calif.....
23	225959		Ga.s.	H-10 Water Taxi 2.....	10	6	37.3	8.2	5.2	1922do.....
24	226839		Ga.s.	H-10 Water Taxi 3.....	11	7	38.8	8.3	5.4	1922do.....
25	228972		Ga.s.	H-10 Water Taxi 4.....	14	9	42.8	9.0	5.5	1923do.....
26	225850		Ga.s.	H-10 Water Taxi 5.....	13	8	42.6	9.5	5.2	1925do.....
27	226998		Ga.s.	H-10 Water Taxi 6.....	11	7	44.7	9.6	5.3	1925do.....
28	230243		Ga.s.	H-10 Water Taxi 7.....	7	5	45.3	10.3	6.7	1925do.....
29	225363		Ga.s.	H-10 Water Taxi 8.....	13	9	47.0	10.2	6.1	1925do.....
30	225851		Ga.s.	H-10 Water Taxi 9.....	11	7	42.7	9.2	4.6	1926do.....
31	225962		Ga.s.	H-10 Water Taxi 10.....	12	8	42.0	9.2	4.8	1926do.....
32	226905		Ga.s.	H-10 Water Taxi 11.....	14	9	45.5	10.2	4.9	1927do.....
33	225963		Ga.s.	H-10 Water Taxi 12.....	12	8	42.5	9.2	4.8	1926do.....
34	225964		Ga.s.	H-10 Water Taxi 13.....	13	8	42.6	9.2	5.0	1926do.....
35	226972		Ga.s.	H-10 Water Taxi 14.....	14	9	45.5	10.2	4.9	1927do.....
36	226372		Ga.s.	H-10 Water Taxi 15.....	13	8	42.5	10.0	4.9	1927do.....
37	226915		Ga.s.	H-10 Water Taxi 16.....	13	11	42.5	10.0	4.9	1927do.....
38	227051		Ga.s.	H-10 Water Taxi 17.....	13	11	42.5	10.0	4.9	1927	Long Beach, Calif.....
39	227784		Ga.s.	H-10 Water Taxi 18.....	11	6	41.0	10.0	4.4	1928do.....
40	226676		Ga.s.	H-10 Water Taxi 19.....	9	6	46.8	12.1	2.9	1930do.....
41	231265		Ga.s.	H-10 Water Taxi 20.....	14	9	42.8	10.2	5.9	1931	Los Angeles, Calif.....
42	96571		Ga.s.	H. Eplinger.....	99	64	80.0	27.5	6.2	1901	San Francisco, Calif.....
43	225978		Ga.s.	H. Waterhill.....	22	19	41.5	12.0	4.7	1926	Mantowoc, Wis.....
44	207824		Ga.s.	H. A. Deery.....	24	17	48.6	16.4	4.2	1910	Charleston, S. C.....
45	212867		Ga.s.	H. A. Johnson.....	11	7	31.0	12.2	5.7	1916	Swans Island, Me.....
46	207890		Ga.s.	H. B. Burger, Jr.....	14	14	46.0	11.0	4.8	1910	Mantowoc, Wis.....
47	207216		Ga.s.	H. B. Jones.....	43	33	56.2	14.0	6.6	1910	Seattle, Wash.....
48	225597		Ol.s.	H. C. Drewer.....	54	37	59.8	20.0	6.0	1926	Amburg, Va.....
49	230744		Ga.w.	H. C. Oivan.....	13	13	58.0	18.0	2.4	1920	Clarksville, Tenn.....
50	231001		Ga.s.	H. C. James.....	34	23	56.8	15.6	5.4	1931	Ocean City, N. J.....
51	209154		Ga.s.	H. C. Lowery.....	8	5	42.1	10.4	3.2	1911	Tilghmans, Md.....
52	223045		Ga.w.	H. C. Millnor.....	9	9	46.4	11.6	2.4	1919	Knoxville, Tenn.....
53	96485		Ga.s.	H. C. Price.....	11	10	37.4	15.8	4.0	1900	Patchogue, N. Y.....
54	224551		Ga.s.	H. C. Townsend.....	137	94	126.3	18.0	9.3	1882	Glasgow, Scotland.....
55	217008		Ga.s.	H. F. Rogers.....	45	23	62.0	18.3	5.3	1918	Deep Creek, Va.....
56	232121		Ol.s.	H. G. Koch.....	23	11	48.7	11.7	4.5	1932	New Orleans, La.....
57	80953		Ol.s.	H. H. Conway.....	61	48	78.5	23.2	6.2	1883	Baltimore, Md.....
58	205332		Ga.s.	H. J. Davis.....	45	32	65.6	17.6	4.6	1908	Sebewaing, Mich.....
59	95927		Ga.s.	H. L. Tall.....	10	9	51.0	13.0	3.6	1887	Somerset County, Md.....
60	231433		Ol.s.	H. N. Collins.....	62	36	58.5	22.2	6.9	1932	West Norfolk, Va.....
61	229079		Ol.w.	H. P. Treadway.....	74	69	80.0	19.0	3.8	1929	Grafton, Ill.....
62	218334	KLFT	Ol.s.	H. R. Humphreys.....	212	76	120.1	20.7	9.7	1919	Weema, Va.....

1 Formerly ga. s. { a Sussex.
b U. S. Navy Sussex.
c Sussex.
2 Formerly ga. s. Let's Go.
3 Formerly ga. s. Glenn.
4 Formerly ga. s. Whiz Bang II.

5 Formerly ga. s. Carino.
6 Formerly ga. s. Marcella II.
7 Formerly ga. s. Eagle.
8 Formerly ol. s. Cummins.
9 Formerly ga. s. Liebra.
10 Formerly ga. s. Lark.

Line No.	Service	Crew	Horsepower	Name of owner	Home port	Address of owner
1	Fsh.	9	100	Libby, McNeill & Libby (Me.)	Seattle, Wash.	88 Hamlin Street.
2	Frt.	1	645	C. A. Lauritzen	San Francisco, Calif.	Antioch, Calif.
3	Tow.	3	200	American Tug Boat Co. (Wash.)	Seattle, Wash.	City Dock, Everett, Wash.
4	Pas.	2	45	George L. Dicksey	Wilmington, N. C.	Winter Park.
5	Fsh.	7	75	Bert Erickson	New York, N. Y.	6816 Bay Cliff Terrace (B).
6	Pas.	2	85	Winifred T. Watson	do.	24 Brookway Avenue, Englewood, N. J.
7	Msc.	2	20	Carstens Packing Co. (Me.)	Petersburg, Alaska	Tacoma, Wash.
8	Fsh.	2	30	Wilfred O'Brien	Grand Haven, Mich.	St. James, Mich.
9	Fsh.	1	12	Louie Edwards	Sitka, Alaska	c/o Sitka Cold Storage Co.
10	Fsh.	2	18	Charley Domangue	New Orleans, La.	Houma, La.
11	Fsh.	6	20	Antonino Curatolo	Philadelphia, Pa.	113 Forty-second Street, Sea Isle City, N. J.
12	Fsh.	6	20	Taylor Bros. Fish Co. (N. J.)	do.	Wildwood, N. J.
13	Fsh.	2	615	Harry W. Richards	Milwaukee, Wis.	118 South Ashland Avenue, Green Bay, Wis.
14	Frt.	2	20	Henry DeFelice	New Orleans, La.	Cut Off, La.
15	Msc.	2	612	Waterways Engineering Corporation (Wis.)	Milwaukee, Wis.	924 McDonald Street, Green Bay, Wis.
16	Fsh.	5	24	Hilton Fisheries Co. (N. J.)	Philadelphia, Pa.	Wildwood, N. J.
17	Fsh.	5	30	do.	do.	do.
18	Fsh.	1	10	W. H. Smith	Tacoma, Wash.	2911 Eighteenth Avenue South, Seattle, Wash.
19	Pas.	1	15	Edward F. Schwentker	St. Louis, Mo.	c/o New Haven Ferry Co., New Haven, Mo.
20	Pas.	2	12	O. D. Mattingly	Louisville, Ky.	Hawesville, Ky.
21	Per.	6	60	do.	do.	do.
22	Pas.	2	175	H-10 Water Taxi Co. (Calif.)	Los Angeles, Calif.	Fifth Street Landing, San Pedro, Calif.
23	Pas.	2	6150	do.	do.	do.
24	Pas.	2	6300	Harry Mernstein	do.	2121 West Anaheim Street, Long Beach, Calif.
25	Pas.	2	6175	H-10 Water Taxi Co. (Calif.)	do.	Fifth Street Landing, San Pedro, Calif.
26	Pas.	2	6225	do.	do.	Do.
27	Pas.	2	6175	do.	do.	Do.
28	Pas.	1	225	do.	do.	Do.
29	Pas.	2	6100	do.	do.	Do.
30	Pas.	2	100	do.	do.	Do.
31	Pas.	2	100	do.	do.	Do.
32	Pas.	2	6225	do.	do.	Do.
33	Pas.	2	220	do.	do.	Do.
34	Pas.	2	100	do.	do.	Do.
35	Pas.	2	675	H-10 Water Taxi Co., Ltd. (Calif.)	do.	Do.
36	Pas.	2	100	H-10 Water Taxi Co. (Calif.)	do.	Do.
37	Pas.	1	6175	do.	do.	Do.
38	Pas.	2	6175	do.	do.	Do.
39	Pas.	2	6100	do.	do.	Do.
40	Pas.	2	675	H-10 Water Taxi Co., Ltd. (Calif.)	do.	Do.
41	Pas.	2	6275	H-10 Water Taxi Co. (Calif.)	do.	Do.
42	Frt.	2	90	Erikson Navigation Co. (Calif.)	San Francisco, Calif.	37 Drumm Street.
43	Fsh.	4	650	Carl Jacobi	Chicago, Ill.	2128 North Oakley Avenue.
44	Frt.	3	25	Chatham Oyster Co. (Ga.)	Beaufort, S. C.	Box 379.
45	Frt.	1	45	N. F. Trefethen Co. (Me.)	Portland, Me.	37 Customhouse Wharf.
46	Tow.	1	50	W. W. Morgan	Norfolk, Va.	224 Clay Street, Suffolk, Va.
47	Fsh.	4	85	Alaska Pacific Salmon Corporation (Del.)	Ketchikan, Alaska	
48	Fsh.	2	75	Howard S. Drewer	Crisfield, Md.	South Somerset Avenue.
49	Per.	1	10	Robert L. Duke	Nashville, Tenn.	Cheap Hill, Tenn.
50	Pas.	2	260	J. L. Loper	Philadelphia, Pa.	434 Central Avenue, Ocean City, N. J.
51	Oys.	2	15	Robert E. Nash	Baltimore, Md.	Chester, Md.
52	Tow.	2	20	H. C. Milnor	Chattanooga, Tenn.	Knoxville, Tenn.
53	Frt.	2	21	Charles C. Galbraith	New York, N. Y.	33 Warren Street.
54	Frt.	3	240	W. J. Townsend	do.	First and Humphrey Avenue, Bayonne, N. J.
55	Frt.	2	50	John A. Guy	Crisfield, Md.	Ewell, Md.
56	Tow.	3	120	Harry G. Koch	New Orleans, La.	Godechaux Building.
57	Oys.	4	100	Frank T. Stowman	Philadelphia, Pa.	Port Norris, N. J.
58	Frt.	4	640	Jacob Weber	Milwaukee, Wis.	Sturgeon Bay, Wis.
59	Frt.	2	20	David G. Beckwith	Baltimore, Md.	1909 Gough Street.
60	Frt.	2	75	Harry N. Collins	Cape Charles, Va.	Franklin City, Va.
61	Tow.	3	150	Kansas City Bridge Co. (Mo.)	Kansas City, Mo.	215 West Pershing Road.
62	Fsh.	37	300	Bellows & Squires Co. (Va.)	Reedville, Va.	Ocran, Va.

11 Formerly ga. s. Chief.
 12 Formerly ga. s. Scout.
 13 Formerly ga. s. Chief II.
 14 Formerly ol. s. Sailor Boy II.
 15 Formerly ga. s. Reimero.
 16 Formerly ga. s. Owl.

17 Formerly ol. s. Tony.
 18 Formerly ga. s. Tony II.
 19 Formerly to British st. y. Sylvia.
 20 Formerly U. S. Navy st. s. Sylvia.
 21 Formerly schooner Wm. Somers.

Line No.	Official No.	Signal and radio-call letters	Rlg	Name of vessel	Tonnage		Dimensions			When built	Where built
					Gross	Net	Length	Breadth	Depth		
1	222748		Ol. s.	H. S. HENNEN	35	24	60.0	15.0	4.5	1923	Grafton, Ill.
2	96193		Ga. s.	H. S. Morgan	17	8	52.0	16.0	4.4	1892	Rockhall, Md.
3	232948		Ol. s.	H. T. Pott	55	37	58.0	15.0	5.5	1933	St. Louis, Mo.
4	221701	KDVM	Ol. s.	H. T. HARPER	3,803	2,300	329.9	46.2	25.7	1921	Oakland, Calif.
5	211457		Ol. s.	H. W. Carter							
6	220014		Ol. s.	Haakon	77	52	70.8	18.1	8.0	1920	Seattle, Wash.
7	96537		Ga. s.	Haddle Blanch	15	12	46.4	14.2	3.9	1901	Southport, N. C.
8	228261		Ga. s.	Haldee	14	9	35.2	11.4	4.9	1929	Marletta, Wash.
9	232752		Ga. s.	Halberd	10	7	34.9	11.2	4.5	1926	Wareham, Mass.
10	206987		Ga. s.	Halcyon	32	22	64.5	15.4	5.9	1908	Dockton, Wash.
11	213496		Ol. s.	Halcyon	18	12	48.2	14.5	5.8	1921	Sausalito, Calif.
12	224104		Ga. s.	Halcyon	10	9	34.4	11.5	3.7	1915	Kenai, Alaska
13	229299		Ol. s.	HALF BREED	17	13	37.5	13.7	4.6	1929	Detroit, Mich.
14	206184		Ga. s.	Hallfax	21	20	43.5	13.1	3.0	1910	Daytona, Fla.
15	232247		Ol. s.	Halki	17	6	39.9	13.4	5.2	1930	St. Augustine, Fla.
16	206237		Ga. s.	Halley's	12	8	38.0	10.7	4.0	1910	Wrangell, Alaska
17	96131		Ga. s.	Halle K	23	20	62.7	17.8	4.8	1891	Solomons, Md.
18	220544		Ol. s.	Halyoake	42	33	65.4	19.7	4.8	1920	Orient, N. Y.
19	221259		Ol. s.	Hamer	18	12	47.3	15.0	4.9	1919	Arverno, N. Y.
20	218573		Ga. s.	Hamilton	15	12	40.5	10.5	2.4	1919	Atlantic, N. C.
21	11879		Ga. s.	Hamlet	26	25	49.0	17.5	4.8	1867	Bellport, N. Y.
22	230110		Ol. s.	Hamlin	36	17	60.1	15.7	6.1	1930	Rainier, Ore.
23	200327		Ga. s.	Hampton	28	21	55.4	16.8	4.6	1903	Stratford, Conn.
24	229267	KMXA	Ol. s.	Hampton Roads	197	162	113.7	24.8	13.0	1929	Boston, Mass.
25	207980		Ga. s.	Hanna							
26	206772		Ga. s.	Hannah B.	9	6	27.9	9.0	3.3	1903	Northport, Mich.
27	224477		Ga. s.	Hannah B.	8	5	31.9	10.7	4.7	1925	Mystic, Conn.
28	228051		Ol. s.	Hannah C.	52	35	59.2	17.5	7.1	1928	Seattle, Wash.
29	206411		Ol. s.	Hannah H.	67	50	82.2	25.3	5.4	1911	Greenport, N. Y.
30	226982		Ol. s.	Hans	24	16	43.6	13.6	5.5	1926	Sturgeon Bay, Wis.
31	213056		Ga. s.	Happy	17	12	40.3	12.6	5.6	1915	Seattle, Wash.
32	230940		Ga. s.	Happy Day	8	8	32.4	11.3	4.0	1931	Parkertown, N. J.
33	231081		Ga. s.	Happy Day	9	7	32.2	10.4	3.1	1910	New York, N. Y.
34	202666		Ga. s.	Happy Days	18	14	46.0	14.8	3.7	1905	Croton, N. Y.
35	232584		Ga. s.	Happy Days	7	6	42.0	9.4	2.5	1912	St. Paul, Minn.
36	232905		Ga. s.	Happy Days	8	5	29.2	9.1	4.2		Unknown
37	225590		Ga. s.	Happy Hours	10	8	36.0	11.9	3.9	1926	Lindenhurst, N. Y.
38	229535		Ga. s.	Happy Hours	9	6	36.0	11.2	4.0	1929	Baldwin, N. Y.
39	231149		Ga. s.	Happy Hours	16	14	35.3	12.5	3.0	1922	Berlin, Md.
40	223939		Ga. s.	Happy Valley	13	10	42.5	13.3	3.0	1924	Beaufort, N. C.
41	213209		Ga. s.	Haralda	19	17	40.0	12.4	5.0	1915	Seattle, Wash.
42	224969		Ol. s.	Harbor	62	28	74.8	18.8	8.2	1925	Oakland, Calif.
43	204170		Ga. s.	Harber	12	8	36.2	10.9	3.6	1907	Ballard, Wash.
44	233193		Ga. s.	Hard Head	11	7	43.0	13.4	3.3	1934	Broomes Island, Md.
45	221214		Ol. s.	Harding	28	19	48.1	13.8	6.7	1921	Seattle, Wash.
46	215176		Ga. s.	Harmony	25	17	64.7	11.4	4.9	1916	Port Clinton, Ohio.
47	221250		Ga. s.	Harmony	24	15	51.6	13.2	6.8	1921	Friendship, Me.
48	226231		Ga. s.	Harmony	14	11	56.0	11.4	4.9	1927	Throggs Neck, N. Y.
49	226551		Ol. s.	Harmony	54	37	62.0	16.6	7.8	1927	Olig Harbor, Wash.
50	230648	KLFU	Ol. s.	HARMONY	890	520	212.1	37.2	13.4	1931	Sparrows Point, Md.
51	201926		Ga. s.	Harold							
52	203769		Ga. s.	Harold	36	12	56.5	16.3	6.6	1906	Atlantic City, N. J.
53	212968		Ga. s.	Harold	18	12	38.9	12.3	5.5	1914	Tacoma, Wash.
54	217475		Ga. s.	Harold	7	5	32.0	9.0	4.3	1919	Seattle, Wash.
55	224545		Ga. s.	Harold	20	9	49.3	13.2	4.9	1925	Deltaville, Va.
56	225503		Ga. s.	Harold	9	6	30.6	9.4	5.0	1926	Tucoma, Wash.
57	228506		Ga. s.	Harold	17	9	42.0	12.0	4.5	1929	Petersburg, Alaska
58	228728		Ol. s.	Harold	17	15	42.0	12.4	5.6	1929	Mystic, Conn.
59	224626		Ol. s.	Harold A	60	40	67.0	17.5	8.0	1927	Seattle, Wash.
60	204450		Ga. s.	Harold B	8	6	34.3	9.4	3.3	1902	Ludington, Mich.
61	226147		Ga. s.	Harold J	26	17	48.1	13.5	6.0	1926	Seattle, Wash.
62	96061		Ga. s.	Harold K	8	7	33.0	13.1	3.7	1889	Patchogue, N. Y.
63	209111		Ga. s.	Harold K	13	7	41.7	12.6	4.5	1911	Lubec, Me.
64	223558		Ga. s.	Harold L	12	11	34.9	11.9	5.1	1924	Mystic, Conn.
65	224870		Ga. s.	Harold S	7	6	34.4	9.3	3.4	1925	Bowers, Del.
66	213518		Ga. s.	Harold V	17	21	43.0	11.8	4.3	1915	Huntapur, Mich.

¹ Formerly ga. s. Edw. F. Leeds.

² Formerly ol. y. Gaddy II.

Line No.	Service	Crew	Horse-power	Name of owner	Home port	Address of owner
1	Tow.	1	100	Missouri Valley Bridge & Iron Co. (Kans.)	Kansas City, Mo.	Leavenworth, Kans.
2	Frt.	2	50	Albert W. Woodfield	Baltimore, Md.	Galesville, Md.
3	Tow.	3	140	Messman Peterman Co. (Mo.)	St. Louis, Mo.	1981 Railway Exchange Building,
4	Tnk.	23	b 2,000	Standard Oil Co. of California (Del.)	San Francisco, Calif.	225 Bush Street.
5	Tow.	8	b 135	Cook & Brown Lime Co. (Wis.)	Milwaukee, Wis.	Marion and Market Streets, Oshkosh, Wis.
6	Fsh.	6	100	Port Walter Herring & Packing Co. (Alaska)	Juneau, Alaska	Port Walter, Alaska.
7	Fsh.	3	12	Chatham Oyster Co. (Ga.)	Beaufort, S. C.	Box 379,
8	Fsh.	3	27	Pioneer Sea Foods Co. (Wash.)	Juneau, Alaska	Cordova, Alaska.
9	Fsh.	1	40	Warren Vincent	New Bedford, Mass.	Woods Hole, Mass.
10	Fsh.	2	75	G. L. Wakeman (trustee)	Seattle, Wash.	c/o Bank of California.
11	Tow.	1	b 225	W. E. Rideout	San Francisco, Calif.	Pier 19.
12	Fsh.	1	12	Tony Martin	Seward, Alaska	Seldovia, Alaska.
13	Frt.	2	36	Dunbar and Sullivan Dredging Co. (N. Y.)	Buffalo, N. Y.	Detroit, Mich.
14	Frt.	2	36	Douglas R. Trevor	Key West, Fla.	625 Simonton Street.
15	Fsh.	2	36	George Cocoris	St. Augustine, Fla.	73 Lewis Boulevard.
16	Frt.	2	21	George Keeser	Unalaska, Alaska	U. S. S. Gold Star.
17	Pas.	2	15	H. D. Berry	Miami, Fla.	Box 682, West Palm Beach, Fla.
18	Frt.	9	70	Lucius H. Hallock, Estate of	New York, N. Y.	Orient, N. Y.
19	Msc.	2	100	W. H. Gahagan (N. Y.)	do.	147 Remsen Street (B).
20	Frt.	2	16	Mack L. Lupton	Beaufort, N. C.	10 Middle Street, New Bern, N. C.
21	Frt.	1	15	Mary A. Tlef	Bridgeport, Conn.	East Portchester, Conn.
22	Tow.	2	200	Shepard Towing Co. (Oreg.)	Portland, Oreg.	St. Helena, Oreg.
23	Oys.	4	30	Ernest E. Ball	New York, N. Y.	Greenport, N. Y.
24	Pft.	14	275	W. R. Boutwell	Norfolk, Va.	Royster Building.
25	Fsh.	6	35	H. E. Husby	Seattle, Wash.	Keyport, Wash.
26	Fsh.	2	12	B. Peter Anderson	Grand Haven, Mich.	Northport, Mich.
27	Fsh.	2	26	Aubrey S. Dunn	Newport, R. I.	Block Island, R. I.
28	Frt.	6	100	Niels Christensen	Seattle, Wash.	Winslow, Wash.
29	Frt.	2	70	Raymond Rhodes	New York, N. Y.	Ialip, N. Y.
30	Fsh.	5	30	Thomas Goodman	Milwaukee, Wis.	Washington Island, Wis.
31	Fshr.	4	20	Andrew Gjerde	Petersburg, Alaska	
32	Pas.	1	36	Alvin C. Cobb	Philadelphia, Pa.	Tuckerton, N. J.
33	Fsh.	1	80	Manuel Freitas	San Francisco, Calif.	543 Prescott Avenue, Monterey, Calif.
34	Frt.	3	36	G. W. Shokes	Charleston, S. C.	McClellanville, S. C.
35	Pas.	1	28	Terminal Motor Bus Co. (Minn.)	Minneapolis, Minn.	St. Paul Park, Minn.
36	Pas.	1	35	Roy M. Upton	Miami, Fla.	1050 Northwest Seventy-ninth Street.
37	Pas.	1	40	Frank Newcall	New York, N. Y.	Lindenhurst, N. Y.
38	Pas.	2	125	Henry Banschler	do.	6149 Palmetto Street (B).
39	Fsh.	1	16	Jesse Layton	Crisfield, Md.	Ocean City, Md.
40	Fsh.	1	21	Charles S. Wallace	Beaufort, N. C.	Morehead City, N. C.
41	Fsh.	7	20	Booth Salmon Co. (Del.)	Seattle, Wash.	Burke Building.
42	Tow.	2	b 360	Harbor Tug & Barge Co. (Calif.)	San Francisco, Calif.	Mission Street Wharf.
43	Fsh.	2	25	Erick Ness	Petersburg, Alaska	
44	Msc.	1	120	Wm. B. Messick	Baltimore, Md.	Benedict, Md.
45	Fsh.	5	50	John Klabo	Seattle, Wash.	6016 Fourteenth Avenue N.E.
46	Frt.	2	b600	Jacob Heyman	New York, N. Y.	342 Keer Avenue, Newark, N. J.
47	Fsh.	4	42	Milton P. Healy	Newport, R. I.	Stafford Road, Tiverton, R. I.
48	Pas.	3	80	Conrad Muetza	New York, N. Y.	1243 Puritan Avenue.
49	Fsh.	8	90	Joe Cloud	Tacoma, Wash.	Box 12, Glg Harbor, Wash.
50	Tnk.	10	700	Gulf Refining Co. (Tex.)	Port Arthur, Tex.	Gulf Office Building.
51	Frt.	2	38	Melvin A. Simmons	Rockland, Me.	
52	Fsh.	10	45	Knut M. Johnsen	New York, N. Y.	7302 Colonial Road (B).
53	Fsh.	3	20	Nakat Packing Corporation (N. Y.)	Ketchikan, Alaska	Dexter Horton Building, Seattle, Wash.
54	Fsh.	1	16	O. R. Roe	Seattle, Wash.	Auburn, Wash.
55	Msc.	1	50	J. A. Rowe	Norfolk, Va.	Gwynn, Va.
56	Fsh.	2	21	Trinity Packing Co. (Wash.)	Seattle, Wash.	Colman Building.
57	Fsh.	1	b 20	Elias Wikan	Petersburg, Alaska	
58	Fsh.	4	45	Harold B. Lawry	New London, Conn.	155 Glenwood Avenue.
59	Fsh.	8	120	Elling Arentsen	Ketchikan, Alaska	200 Bell Street Dock, Seattle, Wash.
60	Fsh.	3	20	Andrew Borg	Grand Haven, Mich.	700 West Loomis Street, Ludington, Mich.
61	Fsh.	2	40	H. L. Johnson	Seattle, Wash.	Nordland, Wash.
62	Msc.	1	15	Daniel Collins	New York, N. Y.	Sayville, N. Y.
63	Fsh.	1	40	Charles J. Swanson	Providence, R. I.	Barrington, R. I.
64	Fsh.	4	40	Joseph Cavaca	Newport, R. I.	9 Narragansett Avenue.
65	Pas.	1	21	Elwood Spayd	Wilmington, Del.	Bowers, Del.
66	Fsh.	2	36	William Derosa	Port Huron, Mich.	Cheboygan, Mich.

* Formerly U. S. Navy launch No. 7904.

Motor Vessels

Line No.	Official No.	Signal and radio-call letters	Rig	Name of vessel	Tonnage		Register dimensions			When built	Where built
					Gross	Net	Length	Breadth	Depth		
1	228553		Ga. s.	Harold & Lewis	11	6	37.4	11.5	5.1	1929	Friendship, Me.
2	228002		Ol. s.	HAROLD J. TAGOART	110	75	80.2	20.1	9.1	1928	Camden, N. J.
3	207923		Ga. s.	Harp	26	17	61.6	13.3	4.6	1906	Bridgeport, Conn.
4	96629		Ga. s.	Harriet	16	12	38.0	14.0	5.4	1902	Milford, Del.
5	200753		Ga. s.	Harriet	9	6	29.6	13.2	4.0	1904	Noank, Conn.
6	222766		Ol. s.	Harriet	72	32	60.2	20.6	7.1	1923	Sausalito, Calif.
7	96011		Ga. s.	Harriet C	10	7	32.0	12.7	4.3	1889	Keyport, N. J.
8	232012		Ga. s.	Harriett J	12	8	33.2	10.2	4.5	1932	Naubinway, Mich.
9	217685		Ga. s.	Harriett	10	7	42.3	10.3	4.2	1919	Collington, N. C.
10	207594		Ga. s.	Harrigan	7	5	31.0	9.0	3.0	1910	La Conner, Wash.
11	96608		Ga. s.	Harrington	14	10	46.8	11.3	4.2	1902	Warrenton, Oreg.
12	95995		Ga. s.	Harris Brothers	69	37	59.0	16.7	3.7	1889	Key West, Fla.
13	204611		Ga. s.	Harrison	28	19	56.4	21.0	4.0	1907	DeLisle, Miss.
14	96437		Ga. s.	Harry	13	10	40.5	10.6	4.4	1899	West Seattle, Wash.
15	227186		Ga. s.	Harry, Jr.	13	8	37.2	11.0	5.5	1928	Tacoma, Wash.
16	229464		Ga. s.	Harry Jr.	19	13	43.5	12.6	5.3	1930	Seattle, Wash.
17	207555		Ga. s.	Harry B., Jr.	14	10	41.1	14.0	4.3	1910	Croton on Hudson, N. Y.
18	226474		Ga. s.	Harry B., Jr.	8	6	33.6	10.8	4.3	1925	Mariners Harbor, N. Y.
19	220659		Ga. w.	HARRY E. MC	12	10	34.9	10.0	2.2	1920	Clarendon, Ark.
20	225769		Ol. s.	HARRY H. II	32	22	59.5	16.5	5.8		Unknown
21	232597		Ga. s.	HARRY H	22	15	39.9	11.5	4.5	1933	Milwaukee, Wis.
22	96211		Ga. s.	Harry and Charlie	15	7	42.0	16.2	4.7	1893	Leesburg, N. Y.
23	96213		Ga. s.	Harry and Willie	14	8	39.6	15.7	4.0	1893	Leesburg, N. J.
24	227635		Ga. s.	Harry Hackney	23	21	52.6	16.7	5.1	1928	Dorchester, N. J.
25	221573		Ga. s.	Harry McGinnis	12	5	40.6	12.0	5.8	1921	Marinette, Wis.
26	213257		Ga. w.	Harry Raikie	9	9	44.9	16.9	2.0	1915	Point Pleasant, W. Va.
27	228703		Ga. s.	HARRY WRIGHT	13	9	47.9	11.5	3.6	1911	Buffalo, N. Y.
28	95721		Ga. s.	Harry C. Brown	18	11	58.5	15.8	4.4	1882	Crisfield, Md.
29	216463		Ga. s.	Hart	8	5	28.8	8.7	4.3	1918	Kirkland, Wash.
30	223671	KLFV	Ol. s.	HARTFORD SOCONY	1,199	763	252.9	40.1	12.8	1924	Camden, N. J.
31	107575		Ga. s.	Harvest	14	10	46.5	11.0	5.1	1900	South Boston, Mass.
32	215289		Ga. s.	Harvester	20	15	39.9	12.6	5.7	1917	Tacoma, Wash.
33	223470		Ol. p.	HARVEY	88	88	92.0	26.8	4.3	1923	Nashville, Tenn.
34	200915		Ga. s.	Harvey E.	9	8	34.2	9.1	3.1	1904	Bellingham, Wash.
35	208142		Ga. s.	Harvey G.	14	12	35.6	10.6	4.0	1903	Mantowoc, Wis.
36	221940		Ga. s.	Harvey L.	18	14	45.5	14.0	4.1	1922	Sandusky, Ohio.
37	207945		Ga. s.	Hazel C	9	7	43.0	14.0	3.6	1910	Enoch, Va.
38	95883		Ga. s.	Hattie	12	11	31.6	14.2	4.8	1880	Warwick, R. I.
39	96231		Ga. s.	Hattie	6	6	36.9	9.3	4.8	1893	Bridgeport, Conn.
40	208383		Ga. s.	Hattie B.	19	13	58.5	13.5	4.0	1911	Cowart, Va.
41	213106		Ga. s.	Hattie B.	7	6	31.9	8.7	4.1	1919	Seattle, Wash.
42	204600		Ga. s.	Hattie C.	8	7	28.5	12.0	3.0	1901	Somers Point, N. J.
43	96360		Ga. s.	Hattie L.	11	9	37.6	13.0	3.0	1895	Cape May, N. J.
44	221581		Ga. s.	Hattie M.	9	7	31.9	10.4	4.5	1921	Newport, R. I.
45	96594		Ga. s.	Hattie Creef	24	17	55.3	18.4	3.3	1901	Roanoke Island, N. C.
46	96382		Ga. s.	Hattie Lloyd	11	11	48.0	16.0	3.5	1897	White Haven, Md.
47	96297		Ga. s.	Hattie Loring	55	46	64.7	20.0	7.5	1895	Goldsboro, Me.
48	95947		Ga. s.	Hattie B. Robbins	19	10	47.4	16.5	4.3	1888	Port Norris, N. J.
49	95102		Ga. s.	Hattie E. Hall	10	9	34.0	13.8	4.3	1871	Groton, Conn.
50	200239		Ol. s.	Havana	68	46	89.0	16.5	6.3	1903	Quincy, Mass.
51	224414		Ol. s.	Havana	61	41	66.4	19.1	7.8	1925	Seattle, Wash.
52	95852		Ol. s.	Haven Belle	184	106	118.1	23.2	7.8	1885	Philadelphia, Pa.
53	224456	WOOD	El. s.	HAWAIIAN STANDARD	1,217	663	210.0	36.1	14.3	1925	San Francisco, Calif.
54	216339		Ga. s.	Hawk	8	6	31.0	9.8	4.7	1918	Poulsbo, Wash.
55	22376		Ga. s.	Hawk	8	7	35.1	9.7	3.7	1933	Portland, Me.
56	232987		Ga. s.	Hawk	10	8	36.0	8.6	3.1	1913	Merklen, Conn.
57	233079		Ga. s.	Hawk	25	21	45.1	18.0	2.8	1933	Seattle, Wash.
58	220954		Ol. s.	Hawk II	77	52	68.9	10.8	8.5	1927	Los Angeles, Calif.
59	213033		Ga. s.	Hawkeye	10	10	36.2	9.9	3.4	1915	Burlington, Iowa
60	231395		Ol. s.	Hawsie B.	58	41	60.8	20.4	7.1	1932	Ruark, Va.
61	96615		Ga. s.	HAZEL	13	8	50.0	8.9	4.7	1902	Memphis, Tenn.
62	130196		Ga. s.	Hazel	15	12	52.1	13.1	3.1	1881	New Orleans, La.
63	201831		Ga. s.	Hazel	12	8	41.0	12.1	4.3	1905	Astoria, Oreg.
64	206514		Ga. s.	Hazel	14	6	40.0	11.0	5.2	1911	Seattle, Wash.

1 Formerly ga. s. L. Sostena.

2 Formerly U. S. Engineer Corps ga. s. Shell Drake.

3 Formerly ga. s. Arlbe.

4 Formerly ga. s. Hattie Loring.

5 Formerly British schooner Hattie Loring.

Line No.	Service	Crew	Horsepower	Name of owner	Home port	Address of owner
1	Msc.	3	40	Harold M. Leeman.....	Portland, Me.....	Balleys Island, Me.
2	Tow.	5	400	Philadelphia & Reading Ry. Co. (Pa.).....	Wilmington, Del.....	100 Maryland Avenue.
3	Pas.	3	42	Theobald Walter.....	New York, N. Y.....	1175 Wheeler Avenue.
4	Frt.	1	20	W. H. Wake.....	Cape Charles, Va.....	Amburg, Va.
5	Fsh.	2	12	Jenny Ruthenbeck.....	New York, N. Y.....	2084 East Twenty-ninth Street (B).
6	Frt.	2	b 110	Marine Service Corporation (Calif.).....	San Francisco, Calif.....	311 California Street.
7	Msc.	2	50	Alfred L. Burkhardt.....	New York, N. Y.....	19 West One hundredth Street.
8	Pas.	1	20	Allen Jensen.....	Sault Ste. Marie, Mich.	Naubinway, Mich.
9	Tow.	1	50	Norfolk Shipbuilding & Dry Dock Corp. (Va.).....	Norfolk, Va.....	Foot of Claiborne Avenue.
10	Fsh.	1	12	Peter Mahle.....	Sitka, Alaska.....	
11	Fsh.	1	35	New England Fish Co. (Me.).....	Boston, Mass.....	44 Boston Fish Pier.
12	Fsh.	3	45	H. R. Dreggors.....	Tampa, Fla.....	Punta Gorda, Fla.
13	Fsh.	6	36	C. M. Davis.....	Gulfport, Miss.....	Yeager Building, Biloxi, Miss.
14	Fsh.	1	38	Bessie R. Elliott.....	Ketchikan, Alaska.....	
15	Fsh.	1	20	Harry Olson.....	Wrangell, Alaska.....	
16	Fsh.	1	70	Libby, McNell and Libby (Me.).....	Seattle, Wash.....	83 Hamlin Street.
17	Frt.	3	50	William McAvoy.....	New York, N. Y.....	1726 East Ninety-third Street (B).
18	Msc.	1	50	Brewer Dry Dock Co. (N. J.).....	do.....	Mariners Harbor, N. Y.
19	Pas.	1	15	Owne Packet Co. (Ark.).....	Memphis, Tenn.....	Newport, Ark.
20	Tow.	3	100	Donnell M. Parker.....	New York, N. Y.....	2435 De Voe Terrace.
21	Frt.	2	b 39	Eugene Hall.....	Grand Haven, Mich.....	1933 Thirty-fifth Street, Keno-sha, Wis.
22	Oys.	5	18	Steelman R. Lee.....	Philadelphia, Pa.....	Loesburg, N. J.
23	Oys.	3	8	Martin Iszman.....	do.....	Blvalve, N. J.
24	Pas.	2	40	Helena G. Starn.....	do.....	Atlantic City, N. J.
25	Msc.	1	60	Great Lakes Dredge & Dock Co. (N. J.).....	Chicago, Ill.....	104 South Michigan Avenue.
26	Frt.	1	15	American Barge Line Co. (Del.).....	Louisville, Ky.....	437 North Preston Street.
27	Msc.	1	35	Harry S. Wright.....	Buffalo, N. Y.....	3834 Main Street.
28	Frt.	1	15	M. L. Marshall.....	Norfolk, Va.....	Rushmere, Va.
29	Fsh.	2	15	C. F. Terwilliger.....	Seattle, Wash.....	Route 2, Box 304 A-1, Olym- pia, Wash.
30	Tnk.	11	b 700	Standard-Vacuum Transportation Co. (Del.).....	New York, N. Y.....	26 Broadway.
31	Pas.	2	40	Isaac E. Hanna.....	Providence, R. I.....	Pawtucket, R. I.
32	Fsh.	5	30	Iver Johnson.....	Seattle, Wash.....	Poulsbo, Wash.
33	Tow.	4	240	T. L. Herbert & Son (Tenn.).....	Nashville, Tenn.....	174 Third Avenue.
34	Fsh.	1	30	J. C. Teed.....	Seattle, Wash.....	3314 Wallingford Avenue.
35	Fsh.	1	24	Henry E. Anderson.....	Sault Ste. Marie, Mich.....	604 West Superior Street, Munising, Mich.
36	Fsh.	1	50	Adam Lapp.....	Sandusky, Ohio.....	Lorain, Ohio.
37	Frt.	2	6	Blanche Doggett.....	Reedville, Va.....	Mollusk, Va.
38	Fsh.	1	16	Gilbert P. Rowland.....	New Haven, Conn.....	New Haven, Conn.
39	Frt.	1	20	Peter F. Boerum.....	Bridgeport, Conn.....	43 Beardsley Street.
40	Fsh.	2	35	H. P. McNeal.....	Reedville, Va.....	Fairport, Va.
41	Fsh.	1	20	Trella Bullock.....	Ketchikan, Alaska.....	
42	Frt.	1	20	Stillwell Clark.....	Philadelphia, Pa.....	
43	Fsh.	2	25	Alfred Johnson.....	do.....	Beesleys Point, N. J.
44	Fsh.	1	16	John E. Littlefield.....	Newport, R. I.....	1125 Massachusetts Avenue, Cape May, N. J.
45	Pas.	3	45	Globe Fish Co. (N. C.).....	Elizabeth City, N. C.....	Block Island, R. I.
46	Frt.	2	25	Kelley L. Watson.....	Washington, N. C.....	11 North Road Street.
47	Frt.	1	32	Olive G. Hall.....	Eastport, Me.....	Lowland, N. C.
48	Oys.	6	20	Isaac M. Burris.....	Wilmington, Del.....	Whiting, Me.
49	Frt.	3	15	Edmund T. Rackett.....	New York, N. Y.....	Little Creek, Del.
50	Pas.	3	90	J. J. Lansbergh.....	Baltimore, Md.....	East Marion, N. Y.
51	Fsh.	11	110	Fred J. Sorensen.....	Ketchikan, Alaska.....	Wholesale Fish Market. Box 1659.
52	Tnk.	3	210	M. L. Hudgins.....	Norfolk, Va.....	Susan, Va.
53	Tnk.	20	b 600	Standard Oil Co. of California (Del.).....	San Francisco, Calif.....	225 Bush Street.
54	Fsh.	1	18	Noble H. Goodwin.....	Seattle, Wash.....	Route 1, Port Angeles, Wash.
55	Fsh.	2	30	Mrs. Grace E. Brown.....	Portland, Me.....	68 Edgewood Avenue.
56	Pas.	1	30	William O. Engler.....	Hartford, Conn.....	58 Maple Street, Meriden, Conn.
57	Fsh.	1	b 50	Red Salmon Canning Co. (Calif.).....	Juneau, Alaska.....	Naknek, Bristol Bay, Alaska.
58	Fsh.	9	b 155	Andrew Xitco.....	Los Angeles, Calif.....	1212 Weymouth Avenue, San Pedro, Calif.
59	Pas.	2	40	Burlington Sand & Gravel Co.....	Des Moines, Iowa.....	Front and Market Streets, Burlington, Iowa.
60	Frt.	2	60	W. C. Brown.....	Newport News, Va.....	Ferrin, Va.
61	Tow.	1	50	Patton Tully Transportation Co. (Tenn.).....	Memphis, Tenn.....	Bickford Station.
62	Frt.	2	25	W. H. Foster.....	New Orleans, La.....	Violet, La.
63	Fsh.	1	40	Columbia River Packers Assn. (Oreg.).....	Astoria, Oreg.....	252 Front Street.
64	Tow.	1	25	E. N. Charlesworth.....	Seattle, Wash.....	2011 West Sixth Street.

^a Formerly ga. y. Nahaught.
^b ga. s. Gelsch[®]

^a Formerly ga. s. New Palermo.

Line No.	Official No.	Signal and radio-call letters	Rig	Name of vessel	Tonnage		Register dimensions			When built	Where built
					Gross	Net	Length	Breadth	Depth		
1	215014		Ga. s.	Hazel	10	7	39.0	12.2	3.9	1917	Petersburg, Alaska
2	215475		Ga. s.	Hazel	21	14	43.6	13.6	4.5	1916	Unalaska, Alaska
3	229995		Ga. s.	Hazel	9	8	33.4	9.4	2.3	1927	Atlantic, N. C.
4	229945		Ga. s.	Hazel	18	12	33.6	10.9	4.0	1914	Bay City, Mich.
5	225264		Ga. s.	Hazel	7	6	34.2	9.7	2.5	1929	Atlantic, N. C.
6	230076		Ga. s.	Hazel	8	6	35.6	9.3	2.4	1920	do.
7	230918		Ga. s.	Hazel	9	6	37.0	8.8	3.2	1915	do.
8	96238		Ga. s.	Hazel B.	9	9	30.2	13.0	4.8	1893	Westport, Me.
9	210996		Ga. s.	Hazel B.	14	10	41.4	11.5	4.8	1912	Chicago, Ill.
10	231646		Ol. s.	Hazel B. No. 2.	143	128	92.9	24.7	3.8	1932	Seattle, Wash.
11	215503		Ga. s.	Hazel B. No. 3.	14	10	62.0	13.1	1.8	1917	Wrangell, Alaska
12	218593		Ga. s.	Hazel B. No. 4.	70	63	84.2	19.3	1.7	1919	do.
13	206798		Ga. s.	Hazel C.	6	6	24.6	8.1	3.0	1906	West De Pere, Wis.
14	224734		Ga. s.	Hazel O.	28	23	55.3	16.5	6.6	1925	Millville, Fla.
15	223400		Ol. s.	Hazel G.	51	55	104.3	14.9	8.3	1917	Pensacola, Fla.
16	218272		Ga. s.	Hazel H.	29	24	51.8	13.6	6.3	1919	Seattle, Wash.
17	216813		Ga. s.	Hazel I.	7	5	32.2	9.1	3.6	1918	do.
18	215369		Ol. s.	Hazel L.	11	7	42.8	10.0	4.2	1917	San Francisco, Calif.
19	229614		Ga. s.	Hazel M.	42	22	54.7	20.2	4.8	1930	Fairhope, Ala.
20	220382		Ga. s.	Hazel S.	20	17	42.0	14.0	5.4	1920	Pybus Bay, Alaska
21	225164		Ga. p.	Hazel S.	65	64	64.8	28.0	3.9	1925	Point Pleasant, W. Va.
22	222662		Ol. s.	Hazel S.	27	17	56.4	15.6	5.7	1922	Rockport, Mass.
23	231951		Ga. s.	Hazel S.	12	9	34.8	7.7	2.8	1932	Perryville, Tenn.
24	206178		Ga. s.	Hazel & Helen	10	6	34.9	10.4	2.4	1909	Astoria, Oreg.
25	231962		Ga. s.	Hazel Clare II.	17	15	40.8	10.3	5.4	1931	Cincinnati, Ohio.
26	96430		Ga. p.	Hazel Estelle.	13	13	59.6	13.5	2.3	1895	New Orleans, La.
27	230549		Ga. s.	Hazel Gleen.	17	7	47.6	12.3	3.6	1930	Susan, Va.
28	206940		Ga. s.	Hazel Jeanette.	17	16	36.0	10.7	4.2	1910	Sturgeon Bay, Wis.
29	96960		Ol. s.	Hazel Leah.	31	19	64.6	16.4	6.1	1903	Lubec, Me.
30	96599		Ga. s.	Hazel May.	8	6	40.2	12.6	4.0	1901	Willis Wharf, Va.
31	210409	WIDR	Ga. s.	Hazel Robb.	50	34	67.4	16.4	5.8	1912	Ketchikan, Alaska
32	96620		Ga. s.	Hazel D. Moore.	14	10	41.0	13.0	4.6	1902	Atlantic City, N. J.
33	220426		Ol. s.	Hazel M. Jackson.	41	26	62.8	16.4	7.9	1920	Thomaston, Me.
34	107847		Ol. s.	Healy-Tibblitts.	47	15	70.0	18.0	8.0	1903	San Francisco, Calif.
35	210829		Ol. s.	Healy-Tibblitts No. 3.	18	12	48.8	14.7	5.2	1912	Oakland, Calif.
36	227820		Ga. s.	Hearts Desire.	12	8	44.8	10.5	3.8	1928	Crisfield, Md.
37	221528		Ga. s.	Heather.	10	7	30.6	10.4	5.1	1921	Hoquiam, Wash.
38	211344		Ga. s.	Hecla.	7	6	28.2	9.2	4.2	1913	Ketchikan, Alaska
40	223176		Ga. s.	Hecla.	53	36	59.3	23.3	6.9	1923	Brookhaven, N. Y.
41	96049		Ga. s.	Hector.	6	6	29.5	11.8	4.4	1888	Bristol, Me.
42	222711		Ga. s.	Helma M.	14	9	37.7	12.0	3.6	1923	Isle of Hope, Ga.
43	228931		Ga. s.	Helaco.	14	11	41.9	10.9	4.0	Unknown	Unknown
44	91892		Ga. s.	Helen.	27	13	51.5	17.8	5.0	1886	Leesburg, N. J.
45	95094		Ol. s.	HELEN.	269	183	150.0	28.6	7.3	1871	Wilmington, Del.
46	96173		Ga. s.	Helen.	12	10	32.5	13.0	5.2	1880	East Boston, Mass.
47	96306		Ga. s.	Helen.	62	28	64.7	24.5	4.9	1895	San Francisco, Calif.
48	96671		Ga. s.	Helen.	11	7	42.7	12.4	3.1	1903	St. Petersburg, Fla.
49	201763		Ol. s.	Helen.	52	32	68.6	15.6	7.0	1905	Wallisville, Tex.
50	202098		Ga. s.	Helen.	10	7	39.0	10.3	3.8	1905	Ballard, Wash.
51	203725		Ga. s.	Helen.	12	11	38.0	14.0	4.3	1906	Somers Point, N. J.
52	206190		Ga. s.	Helen.	9	8	30.8	13.6	4.5	1909	Edgartown, Mass.
53	207727		Ga. s.	Helen.	20	11	50.7	13.4	5.0	1910	Osterville, Mass.
54	207804		Ga. s.	Helen.	10	7	39.5	12.5	5.0	1910	Oakland, Calif.
55	210630		Ga. s.	Helen.	6	5	29.2	9.3	3.2	1911	Little Suamico, Wis.
56	210929		Ga. s.	Helen.	20	6	54.6	13.2	5.9	1910	Honolulu, Hawaii
57	224281		Ol. s.	Helen.	10	6	36.1	9.8	3.9	1916	Philadelphia, Pa.
58	224696		Ol. s.	Helen.	8	5	37.4	9.0	4.0	1909	Brooklyn, N. Y.
59	225158		Ga. s.	Helen.	18	12	51.7	12.4	4.4	1901	Galveston, Tex.
39	227395		Ga. s.	Helen.	10	7	32.4	9.5	4.4	1928	Seattle, Wash.
60	227680		Ga. s.	Helen.	6	5	31.8	10.3	3.4	1928	Beach Haven, N. J.
61	227943		Ga. w.	Helen.	16	16	64.5	12.0	2.5	1928	Knoxville, Tenn.
62	228131		Ga. s.	Helen.	17	15	40.4	14.0	5.3	Unknown	Unknown
63	230039		Ga. s.	Helen.	19	13	45.0	12.0	6.0	1930	Brooklyn, N. Y.
64	231743		Ga. s.	Helen.	9	9	40.9	9.7	4.0	1932	Hoopersville, Md.
65	232890		Ga. s.	Helen.	7	6	38.0	9.0	2.3	1933	Atlantic, N. C.

¹ Formerly (a schooner Hazel,
^b U. S. Biological Survey ga. s. Hazel,
³ Formerly ga. s. Emma N.

⁴ Formerly U. S. Navy S. C. 157.
⁵ Formerly st. p. Bessie M. Stone.
⁶ Formerly ga. s. Ada Warren.

Motor Vessels

Line No.	Service	Crew	Horse-power	Name of owner	Home port	Address of owner
1	Fsh.	2	25	Jacob Oloen.....	Ketchikan, Alaska.....	
2	Frt.	2	25	August Masik.....	Nome, Alaska.....	
3	Fsh.	2	19	Wilbur Hudnell.....	Beaufort, N. C.....	Oriental, N. C.
4	Fsh.	2	35	Charles Platz, Jr.....	Port Huron, Mich.....	Rogers City, Mich.
5	Fsh.	2	32	Erwin Robinson.....	Beaufort, N. C.....	Atlanta, N. C.
6	Fsh.	2	14	John W. Lupton.....	do.....	Seabrook, N. C.
7	Fsh.	1	16	E. S. Lupton.....	do.....	17 Middle Street, New Bern, N. C.
8	Frt.	4	18	Quincy Shell Fish Co.....	Portland, Me.....	Quincy, Mass.
9	Misc.	2	40	Calumet Shipyard & Dry Dock Co.....	Chicago, Ill.....	9367 Harbor Avenue.
10	Misc.	8	270	S. C. Barrington.....	Wrangell, Alaska.....	
11	Pas.	2	900	do.....	do.....	
12	Pas.	6	400	do.....	do.....	
13	Fsh.	3	66	Telephor Cool.....	Milwaukee, Wis.....	732 Harvey Street, Green Bay, Wis.
14	Fsh.	7	30	St. Andrews Bay Lumber Co. (Del.).....	Pensacola, Fla.....	Millville, Fla.
15	Tnk.	3	120	Frank Gifford.....	New York, N. Y.....	27 King Street, Weehawken, N. J.
16	Fsh.	5	40	Charles G. Anderson.....	Petersburg, Alaska.....	
17	Fsh.	2	15	Elmer Perkins.....	Ketchikan, Alaska.....	
18	Frt.	8	60	Gussie I. Miller.....	San Francisco, Calif.....	520 Battery Street.
19	Pas.	3	72	Oswald Foster.....	Mobile, Ala.....	Falrhope, Ala.
20	Fsh.	2	30	Peril Stralls Packing Co. (Wash.).....	Sitka, Alaska.....	Todd, Alaska.
21	Fer.	2	50	Walter G. Gardner.....	Cincinnati, Ohio.....	Aberdeen, Ohio.
22	Fsh.	6	65	Berdines Olson.....	New York, N. Y.....	981 Fifth-seventh Street (B).
23	Tow.	1	640	Smily Sand & Gravel Co.....	Nashville, Tenn.....	Perryville, Tenn.
24	Frt.	1	38	Miller Sands Fishing Co. (Wash.).....	Astoria, Oreg.....	
25	Misc.	3	100	Norman Husted.....	Tampa, Fla.....	General delivery, East Auro- ra, N. Y.
26	Frt.	2	20	John D. Headley.....	New Orleans, La.....	Route 2, Columbia, La.
27	Fsh.	1	30	J. E. Callis.....	Newport News, Va.....	Cricket Hill, Va.
28	Fsh.	3	624	Charles Melotte.....	Milwaukee, Wis.....	Green Bay, Wis.
29	Frt.	1	60	S. B. Stuart.....	Eastport, Me.....	Lubec, Me.
30	Oys.	2	18	A. L. Tarr.....	Cape Charles, Va.....	Chincoteague, Va.
31	Fsh.	8	80	Nakat Packing Corporation (N. Y.).....	Ketchikan, Alaska.....	Dexter Horton Building, Seattle, Wash.
32	Fsh.	4	45	Hans O. A. Anderson.....	Philadelphia, Pa.....	Hetslerville, N. J.
33	Fsh.	7	60	Robert L. Jackson.....	Vineyard Haven, Mass.....	Edgartown, Mass.
34	Tow.	2	250	Healy Tibblits Construction Co. (Calif.).....	San Francisco, Calif.....	9 Main Street.
35	Tow.	1	110	do.....	do.....	Do.
36	Misc.	1	10	Wm. T. Sterling.....	Crisfield, Md.....	127 Chesapeake Avenue.
37	Fsh.	1	16	Fred Cline.....	Aberdeen, Wash.....	Route 3, Hoquiam, Wash.
38	Fsh.	2	16	Adolph Thomsen.....	Sitka, Alaska.....	
39	Frt.	3	60	Standard-Vacuum Transportation Co. (Del.).....	New York, N. Y.....	26 Broadway.
40	Cod.	2	18	Elmer M. Bridges.....	Bar Harbor, Me.....	West Brookline, Me.
41	Fsh.	1	72	J. K. Moody.....	Savannah, Ga.....	340 Bull Street.
42	Pas.	1	85	Maxwell Anderson.....	New York, N. Y.....	New City, N. Y.
43	Oys.	6	50	Harry Hagerty.....	Wilmington, Del.....	Little Creek, Del.
44	Tnk.	7	110	James H. Townsend.....	New York, N. Y.....	Foot Humphrey Avenue, Bayonne, N. J.
45	Fsh.	3	30	George Elseman.....	do.....	4110 Third Avenue (B).
46	Frt.	1	50	Roy J. Osborn.....	San Francisco, Calif.....	231 Twenty-ninth Street, Oakland, Calif.
47	Fsh.	1	32	Hibbs Fish Co. (Fla.).....	Tampa, Fla.....	St. Petersburg, Fla.
48	Tow.	4	200	W. D. Haden Co. (Tex.).....	Galveston, Tex.....	Haden Building, Twenty- first and Avenue D.
49	Fsh.	1	12	Chris Johansen.....	Juneau, Alaska.....	Cordova, Alaska.
50	Pas.	1	12	Charles E. C. Steelman.....	Philadelphia, Pa.....	Somers Point, N. J.
51	Fsh.	2	16	Stephen I. Gardner.....	Providence, R. I.....	Warwick, R. I.
52	Frt.	2	40	Castine Bay Co. (Me.).....	Belfast, Me.....	Castine, Me.
53	Tow.	1	65	Theodor E. Tenayson.....	San Francisco, Calif.....	Pier 19.
54	Fsh.	3	15	John L. Kernin.....	Milwaukee, Wis.....	Green Bay, Wis.
55	Tow.	1	100	Young Brothers, Ltd. (Hawaii).....	Honolulu, Hawaii.....	Pier 12, Nuunau Street.
56	Pas.	1	35	George Strigh.....	Philadelphia, Pa.....	Estelville, N. J.
57	Tow.	2	45	C. B. Hernandez.....	Charleston, S. C.....	214 Spring Street.
58	Pas.	1	100	Galveston Dry Dock & Construction Co. (Tex.).....	Galveston, Tex.....	Quaranty Building.
59	Misc.	1	16	Helen Donnelly Day.....	Juneau, Alaska.....	Sullivan Island, Haines P. O., Alaska.
60	Fsh.	5	20	D. Clifford Morris.....	Philadelphia, Pa.....	Beach Haven, N. J.
61	Tow.	3	35	J. E. Foster.....	Chattanooga, Tenn.....	Lenoir City, Tenn.
62	Fsh.	1	20	Henry Ehrenstrasser.....	New York, N. Y.....	1033 Post Road.
63	Fsh.	2	760	John L. West.....	Providence, R. I.....	179 Camp Street.
64	Misc.	1	15	Ottie L. Robbins.....	Crisfield, Md.....	Hoopersville, Md.
65	Fsh.	3	16	Luther L. Smith.....	Beaufort, N. C.....	Atlantic, N. C.

⁶ Formerly ga. s. Lenore M. II.

⁷ Formerly schooner Melvinia Condif.

⁸ Formerly schooner Henrietta M.

⁹ Formerly U. S. Navy ga. s 2477.

¹⁰ Formerly U. S. Navy st. s. 875.

Line No.	Official No.	Signal and radio call letters	Rig	Name of vessel	Tonnage		Register dimensions			When built	Where built
					Gross	Net	Length	Breadth	Depth		
1	107713		Ga. s.	Helen II	23	15	56.0	16.0	5.4	1901	Atlantic City, N. J.
2	215890		Ga. s.	Helen II	8	7	26.3	10.4	2.8	1917	Arlington, Fla.
3	231750		Ol. s.	Helen II	7	5	28.4	9.2	4.0	1932	Tacoma, Wash.
4	233076		Ga. s.	Helen III	14	10	37.3	11.8	5.2	1934	Freeport, N. Y.
5	219719		Ga. s.	Helen A	12	8	33.4	10.9	5.8	1920	Tacoma, Wash.
6	206434		Ga. s.	Helen B	19	14	49.0	12.0	5.0	1909	St. Joseph, Mich.
7	206965		Ga. s.	Helen B	10	7	38.0	9.3	3.5	1909	Grand Bay, Ala.
8	206397		Ga. s.	Helen B	11	7	32.8	9.4	3.3	1905	Manitowoc, Wis.
9	230628		Ga. s.	Helen B	7	6	29.8	7.9	3.3	1930	Tacoma, Wash.
10	230687		Ga. s.	Helen B	10	9	31.3	10.3	4.5	1931	Essington, Pa.
11	222702		Ga. s.	Helen C	9	6	37.7	11.1	2.9	1910	North East, Md.
12	216320		Ga. s.	Helen D	9	8	34.4	10.4	4.7	1918	Seattle, Wash.
13	223618		Ga. s.	Helen D	7	5	33.8	9.3	4.1	1924	do.
14	227130		Ga. s.	Helen D	14	10	31.4	9.6	4.1	1927	Pensaukee, Wis.
15	216243		Ga. s.	Helen F	9	6	33.6	9.4	4.0	1918	Juneau, Alaska
16	226792		Ol. w.	Helen F	28	22	63.2	14.0	2.8	1927	Portsmouth, Ohio
17	211240		Ga. s.	Helen H	19	12	40.0	12.0	4.6	1913	Keyport, Wash.
18	215084		Ga. s.	Helen H	17	14	39.6	12.3	4.7	1917	Winstow, Wash.
19	227370		Ga. s.	Helen H	9	6	32.5	9.9	4.4	1928	Anacortes, Wash.
20	229251		Ga. s.	Helen H	10	7	39.7	12.0	3.7	1929	Brooklyn, N. Y.
21	230651		Ol. w.	HELEN II	140	140	85.0	22.0	4.3	1930	Jeffersonville, Ind.
22	232179		Ga. s.	Helen I	9	8	29.6	10.5	4.3	1933	Philadelphia, Pa.
23	215906		Ga. s.	Helen J	19	13	45.0	14.0	3.9	1917	Shakan, Alaska
24	224767		Ga. s.	Helen J	11	7	30.0	10.0	3.0	1925	Ketchikan, Alaska
25	230663		Ga. s.	Helen J	8	6	32.2	11.2	4.0	1931	Parkertown, N. J.
26	232761		Ga. s.	Helen J	9	6	35.0	9.2	4.4	1925	Morris Heights, N. Y.
27	226514		Ga. s.	Helen L	9	6	34.7	10.0	4.9	1927	Noank, Conn.
28	228479		Ol. s.	Helen L	66	38	61.4	17.2	8.1	1929	Tacoma, Wash.
29	223151		Ga. s.	Helen M	10	8	36.0	10.2	4.1	1923	New Gretna, N. J.
30	225476		Ol. s.	Helen M	75	51	81.2	20.6	8.5	1926	Damariscotta, Me.
31	228940		Ga. s.	Helen R	8	6	32.7	9.6	3.4	1929	St. James, Mich.
32	203921		Ga. s.	Helen S	10	8	36.2	8.7	4.2	1907	Yesler, Wash.
33	227046		Ga. s.	Helen S	8	6	31.1	9.1	2.6	1927	Leland, Mich.
34	232351		Ga. s.	Helen S	14	10	40.7	13.3	4.2	1933	Patchogue, N. Y.
35	232555		Ga. s.	Helen S	8	6	32.5	11.0	3.2	1906	Bayshore, L. I., N. Y.
36	208930		Ga. s.	Helen T	32	21	51.4	15.2	5.5	1911	Decatur, Wash.
37	224852		Ga. s.	Helen T	6	5	34.2	9.1	3.1	1925	Bowers, Del.
38	226840		Ga. s.	Helen W	27	18	57.6	15.7	5.3	1920	Fairfield, Md.
39	229494		Ol. s.	Helen W	25	17	49.7	14.6	5.6	1930	Seattle, Wash.
40	201491		Ga. s.	Helen Avetta	19	13	48.8	13.0	3.9	1904	Crisfield, Md.
41	221177		Ga. s.	Helen B. II	12	10	36.3	13.4	4.1	1924	Camden, N. J.
42	226877		Ga. s.	Helen Belle	7	6	32.8	9.5	3.4	1915	Boston, Mass.
43	232717		Ol. s.	HELEN CLYDE II	20	10	44.0	0.5	6.0	1933	Morris, Ill.
44	228584		Ga. s.	Helen Hinton	15	12	39.7	9.4	5.4	1920	Nooksack, Wash.
45	207964		Ga. s.	Helen Louise	8	6	36.5	12.7	3.0	1910	Landonville, Md.
46	229678		Ol. s.	Helen-Mae	15	7	44.2	12.3	5.5	1927	Owls Head, Me.
47	207929		Ga. s.	Helen Marie	10	7	30.2	10.7	3.2	1904	Ocean View, Del.
48	212624		Ga. s.	Helen Marlon	10	9	39.3	12.7	3.4	1888	Patchogue, N. Y.
49	217185		Ga. s.	Helen May	10	8	41.1	9.4	3.5	1890	Sheldonville, Mass.
50	208535		Ol. s.	Helen McColl	36	17	65.7	16.5	6.6	1911	East Boothbay, Me.
51	06563		Ga. s.	Helen Payne	14	9	38.2	12.7	3.8	1901	South Bend, Wash.
52	20438		Ga. s.	Helen Peterson	32	14	60.0	19.0	5.4	1873	Dorchester, N. J.
53	96654		Ga. s.	Helen Roe	9	6	37.0	13.0	2.8	1902	Bellevue, Md.
54	213007		Ga. s.	Helen Rose	8	5	38.0	11.8	3.2	1914	Fosters Neck, Md.
55	96647		Ga. s.	Helen Stanley	27	17	60.4	17.1	4.5	1902	Huntington, N. Y.
56	207262		Ga. s.	Helen Taft	6	5	43.2	10.5	3.0	1902	Back Creek, Va.
57	225698		Ol. s.	Helen Wilder	18	7	49.5	13.2	5.3	1926	Antioch, Calif.

Formerly slip. Admiral Schley.

Formerly U. S. hull No. 1719.

Line No.	Service	Crew	Horse-power	Name of owner	Home port	Address of owner
1	Fsh.	2	65	Charles Rosemond.....	New York, N. Y.	48 Sixth Street, New Rochelle, N. Y.
2	Pas.	1	20	A. C. Macey.....	Jacksonville, Fla.	Arlington, Fla.
3	Fsh.	1	13	Adnan Kanzler.....	Tacoma, Wash.	407 South Forty-ninth Street.
4	Pas.	1	150	Carl E. Pearson.....	New York, N. Y.	9150 One hundred and thirtieth Street, Richmond Hill, N. Y.
5	Fsh.	2	20	Richard Apsch.....	Ketchikan, Alaska	
6	Frt.	3	30	Arthur C. Berk.....	Milwaukee, Wis.	7311 South Sheridan Road, Kenosha, Wis.
7	Fsh.	3	30	Charles Bates.....	Mobile, Ala.	Bayou la Hatre, Ala.
8	Fsh.	2	28	Felix Pearson.....	Sault Ste. Marie, Mich.	Naubinway, Mich.
9	Tow.	1	25	Otto Bahlman, Jr.....	Tacoma, Wash.	Route 6, Box 88.
10	Pas.	1	38	Helen E. Bradley.....	Philadelphia, Pa.	4040 K Street.
11	Frt.	1	15	Harry L. Harvey.....	Baltimore, Md.	North East, Md.
12	Fsh.	3	18	Chas. T. Pratt.....	Seattle, Wash.	Ketchikan, Alaska.
13	Fsh.	1	16	William Brandt.....	Bellingham, Wash.	1109 Douglas Avenue.
14	Fsh.	4	24	William V. Ditzewieckl.....	Milwaukee, Wis.	Big Saumico, Wis.
15	Msc.	1	16	Donald G. Milnes.....	Juneau, Alaska.	
16	Tow.	2	80	Portsmouth Sand & Gravel Co. (Ohio)	Cincinnati, Ohio.	Foot Third Street, Portsmouth, Ohio.
17	Fsh.	5	20	New England Fish Co. (Me.)	Boston, Mass.	44 Boston Fish Pier.
18	Fsh.	1	12	Mrs. J. O. Scholten.....	Ketchikan, Alaska.	Box 376.
19	Fsh.	2	18	M. Haugen.....	Seattle, Wash.	3226 Seventeenth Avenue South.
20	Pas.	3	65	Axel Harold Hanson.....	New York, N. Y.	Sheepshead Bay, N. Y.
21	Tow.	4	240	Walter G. Haugland.....	Louisville, Ky.	c/o Kentucky Rock Asphalt Co., Bowling Green, Ky.
22	Fsh.	1	10	Harry D. Ellis.....	Philadelphia, Pa.	1142 Faunce Street.
23	Fsh.	2	35	Charles S. Johnson.....	Wrangell, Alaska.	Kake, Alaska.
24	Fsh.	1	36	Fred Terwilliger.....	Ketchikan, Alaska.	
25	Pas.	1	85	Gerald W. Joorman.....	Philadelphia, Pa.	Beach Haven, N. J.
26	Pas.	1	100	William Stark.....	Miami, Fla.	2380 Collins Avenue, Miami Beach, Fla.
27	Fsh.	1	35	DeWitt N. Lawson.....	New York, N. Y.	Montauk, N. Y.
28	Fsh.	8	100	Vinka Lalsiech.....	Tacoma, Wash.	2133 North Twenty-eighth Street.
29	Pas.	1	40	Isaac Horner.....	Philadelphia, Pa.	Parkertown, N. J.
30	Cod	17	180	Helen M. Vessel Co. (Mass.)	Boston, Mass.	34 Fish Pier, South Boston, Mass.
31	Fsh.	2	28	Arthur H. Reddersen.....	Grand Haven, Mich.	St. James, Mich.
32	Fsh.	1	22	Karl Alfred Johnson.....	Seattle, Wash.	429 West Holly Street, Bellingham, Wash.
33	Fsh.	3	20	Henry J. Steffens.....	Grand Haven, Mich.	Leland, Mich.
34	Fsh.	1	48	Ernest Schwarz.....	New York, N. Y.	First Street, Lindenhurst, L. I., N. Y.
35	Pas.	1	37	John Skubik.....	do	66 Fisher Avenue Islip Terrace, L. I., N. Y.
36	Fsh.	3	50	Libby, McNeill & Libby (Me.)	Seattle, Wash.	88 Hamlin Street.
37	Fsh.	1	16	John W. Trilbitt.....	Wilmington, Del.	Bowers, Del.
38	Tow.	3	100	Arundel Corporation (Md.)	Baltimore, Md.	Pier 2, East Pratt Street.
39	Fsh.	7	88	Libby, McNeill & Libby (Me.)	Seattle, Wash.	88 Hamlin Street.
40	Frt.	2	30	Archie C. Marshall.....	Cambridge, Md.	1/2 Milton Marshall, Thomas, Md.
41	Fsh.	1	9	Helen Hauserman.....	Philadelphia, Pa.	14 States Avenue, Atlantic City, N. J.
42	Fsh.	2	18	Mrs. E. L. Evans, sr.....	Philadelphia, Pa.	53 Middle Avenue, Millville, N. J.
43	Tow.	1	60	R. C. Huffman Construction Co. (Ohio)	Peoria, Ill.	Irishane Building, Buffalo, N. Y.
44	Fsh.	1	125	A. J. Hannah.....	Bellingham, Wash.	Nooksack, Wash.
45	Frt.	2	12	Arthur L. Blatchley.....	Baltimore, Md.	University Parkway.
46	Fsh.	3	45	Charles E. Ross.....	Hockland, Me.	Owls Head, Me.
47	Oys.	2	10	Robert D. Morgan.....	Wilmington, Del.	Wickford, R. I.
48	Pas.	1	25	Frederick K. Stein.....	New York, N. Y.	155 Foster Avenue, Sayville, N. Y.
49	Pas.	1	16	James W. West.....	Vineyard Haven, Mass.	
50	Frt.	1	100	Seaboard Packing Co. (Me.)	Eastport, Me.	Commercial Street, Lubec, Me.
51	Fsh.	1	20	Columbia River Packers Association (Oreg.)	Wrangell, Alaska.	Astoria, Oreg.
52	Oys.	9	36	Christian J. Peterson.....	Philadelphia, Pa.	301 Broad Street, Bridgeton, N. J.
53	Pas.	1	50	Walter W. Carver.....	Newark, N. J.	Millburn, N. J.
54	Tow.	1	22	Smoot Sand & Gravel Corporation (Del.)	Alexandria, Va.	3020 K Street, Washington, D. C.
55	Fsh.	3	50	Beacon Oyster Co.....	Newport, R. I.	Wickford, R. I.
56	Frt.	1	14	C. W. Pruitt.....	Cape Charles, Va.	Tanger, Va.
57	Tow.	1	135	W. F. Wilder.....	San Francisco, Calif.	Third and Channel Streets.

¹ Formerly schooner Phillip Ford.

Motor Vessels

Line No.	Official No.	Signal and radio-call letters	Rig	Name of vessel	Tonnage		Register dimensions			When built	Where built
					Gross	Net	Length	Breadth	Depth		
1	96520		Ga. s.	Helen Windsor	18	18	81.2	14.9	4.5	1900	Oriole, Md.
2	96665		Ga. s.	Helen Young	22	7	40.0	16.0	4.6	1902	Cappahosic, Va.
3	216753		Ol. s.	Helen C. Hanlon	17	11	44.9	13.0	5.4	1918	Oakland, Calif.
4	231167		Ol. s.	Helen C. Porter	38	17	59.3	15.5	7.9	1931	Los Angeles, Calif.
5	213525		Ga. s.	Helen F. Eaton	15	9	42.7	14.5	4.2	1915	Deer Isle, Me.
6	203603		Ga. s.	Helen O. Justice	28	20	57.6	19.0	5.0	1906	Pocomoke City, Md.
7	211904		Ga. s.	Helen May Schoch	34	15	61.7	20.5	5.2	1914	Greenwich Piers, N. J.
8	96638		Ol. s.	Helena	86	40	110.0	17.2	10.4	1902	South Brewer, Me.
9	219165		Ga. s.	Helena	8	7	20.0	8.8	3.4	1912	Little Suamico, Wis.
10	227408		Ga. s.	Helena	9	6	31.6	9.6	5.3	1928	Tacoma, Wash.
11	225583		Ga. s.	Helena	10	8	35.4	10.3	3.6	1912	Norfolk, Va.
12	232064		Ga. s.	Helona	10	6	41.2	8.5	4.9	1914	Marblehead, Mass.
13	231161		Ga. s.	Helona M.	14	7	43.4	10.5	4.9	1931	Vinal Haven, Me.
14	225939		Ga. s.	Helene	11	7	44.4	11.5	2.6	1926	Mapleton, Ore.
15	219885		Ga. s.	Helene M.	14	11	38.5	12.5	5.8	1920	Friendship, Me.
16	231261		Ga. s.	Helga	8	5	23.7	9.5	4.0	1920	Seattle, Wash.
17	211601		Ol. s.	Helgelund	82	56	76.0	18.2	8.4	1913	do.
18	210800		Ga. s.	Helien	8	5	40.6	9.7	3.0	1912	Greenville, Miss.
19	225528		Ga. s.	Helien C.	21	17	43.2	13.8	5.4	1926	Pensacola, Fla.
20	223876		Ga. s.	Helma (composite)	19	13	58.0	13.0	7.4	1923	Fairlie, Scotland
21	209762		Ol. s.	Helmar	31	11	56.1	15.2	4.3	1912	Pinewood, Fla.
22	222196		Ga. s.	Helmi H.	16	7	39.8	13.2	5.0	1922	Anglesea, N. J.
23	232399		Ga. s.	Heloise	18	12	50.6	11.0	4.0	1933	Baltimore, Md.
24	95910		Ga. s.	Helyn	6	5	29.7	14.7	3.0	1887	Patchogue, N. Y.
25	96492		Ga. s.	Helys	32	22	60.0	14.7	6.0	1900	Bridgport, Conn.
26	205222		Ga. s.	Henmle	15	10	38.6	11.7	4.3	1908	Tacoma, Wash.
27	213996		Ga. s.	Henkessel	9	6	37.1	9.2	4.3	1914	Baltimore, Md.
28	96533		Ga. s.	Henletta	12	8	35.5	13.5	4.5	1900	Brooklyn, N. Y.
29	201364		Ga. s.	Henletta	9	6	34.3	11.5	4.7	1904	Portland, Conn.
30	208435		On. s.	Henletta	13	8	33.0	11.1	3.6	1911	Seattle, Wash.
31	213148		Ol. s.	Henletta	99	62	89.0	22.1	10.9	1915	Essex, Mass.
32	226193		Ga. s.	Henletta	9	6	32.7	10.7	4.1	1927	Beach Haven, N. J.
33	96378		Ga. s.	Henletta Corbin	10	10	45.0	14.5	3.4	1897	Pocomoke City, Md.
34	231160		Ol. s.	Henletta Foss	24	16	49.1	14.5	5.9	1931	Tacoma, Wash.
35	223003		Ol. s.	Henletta Frances	102	69	90.3	22.0	7.9	1923	do.
36	225011		Ga. s.	Henletta Hearn	12	6	51.4	11.8	3.4	1925	Wingate, Md.
37	227980		Ol. s.	Henletta Paladini	46	19	60.5	17.4	7.1	1928	Oakland, Calif.
38	210678		Ga. v.	Henry B.	12	10	55.4	10.0	3.0	1912	Rumsey, Ky.
39	218997		Ga. s.	Henry B.	8	7	29.0	9.5	3.9	1918	Green Bay, Wis.
40	227612		Ga. s.	Henry H.	11	7	36.7	12.4	3.0	1914	Berwick, La.
41	95697		Ol. s.	Henry J.	42	29	63.0	18.6	6.2	1882	Norwalk, Conn.
42	213232		Ol. s.	Henry J.	19	7	48.3	12.2	4.3	1915	Astoria, Ore.
43	220112		Ol. s.	Henry J.	28	23	45.5	13.1	6.1	1920	Seattle, Wash.
44	228670		Ol. w.	Henry J.	22	13	58.0	13.0	3.5	1929	Quincy, Ill.
45	200069		Ga. s.	Henry M.	17	9	49.4	17.2	3.6	1903	Biloxi, Miss.
46	227350		Ga. s.	Henry S.	11	5	42.8	12.4	3.6	1927	Kayan, Va.
47	212618		Ga. s.	Henry W.	11	7	42.6	12.0	3.2	1914	New Orleans, La.
48	218517		Ga. s.	Henry Boy	11	8	37.3	11.5	3.4	1919	Tilghman, Md.
49	214523		Ol. s.	Henry Clark	23	16	57.6	10.2	3.7	1916	Pascagoula, Miss.
50	11449		Ga. s.	Henry Clay	11	7	41.0	13.3	3.0	1367	Port Richmond, N. Y.
51	230875		Ga. s.	HENRY ELIZABETH	15	13	36.0	12.5	3.6	1931	Kansas City, Kans.
52	223980	KFTD	Ol. s.	HENRY FORD II. ^⑤	8,877	7,074	597.5	62.2	27.8	1924	Lorain, Ohio
53	231238		Ol. s.	Henry Gray	31	17	53.6	15.2	6.5	1931	Orange, Tex.
54	207150		Ga. s.	Henry Lindlow	41	36	61.2	16.0	4.6	1910	Babylon, N. Y.
55	80989		Ol. s.	Henry Maurer	80	68	83.5	27.1	5.4	1883	St. Michaels, Md.
56	205207		Ga. s.	Henry Warren	11	10	36.0	13.0	3.4	1908	Touisset, Mass.
57	226028		Ga. s.	Henry C. Steers	11	7	40.0	11.8	4.3	1915	Jersey City, N. J.
58	232933		Ol. s.	Henry J. Kaiser	34	13	60.1	15.0	7.2	1934	Antloch, Calif.
59	96387		Ga. s.	Henry S. Robbins	16	11	41.7	16.0	4.4	1897	Greenwich, N. J.
60	205238		Ga. s.	Henry S. Rogers	16	9	35.9	14.4	4.6	1907	Wareham, Mass.
61	226047		Ol. s.	Henry T. Sherman	77	69	86.7	22.3	10.2	1926	Millville, Fla.
62	201880		Ga. s.	Herald	6	6	33.0	11.7	4.6	1905	New Haven, Conn.
63	218638		Ol. s.	Herbert	23	14	50.0	13.8	6.6	1919	Stockton, Calif.

¹ Formerly U. S. Navy ga. s. motor launch No. 4022.² Formerly British schooner-yacht Zinta.³ Formerly ga. s. Bee.⁴ Formerly Ol. s. W.C.F. Co., No. 3.

Line No.	Service	Crew	Horsepower	Name of owner	Home port	Address of owner
1	Fsh.	3	18	O. M. Stull	Newport News, Va.	110 Thirty-fifth Street.
2	Oys.	2	50	F. W. Darling	do.	Hampton, Va.
3	Tow.	1	80	Crowley Launch & Tugboat Co. (Calif.)	San Francisco, Calif.	Mission Street Wharf.
4	Pit.	2	b 210	City of Los Angeles	Los Angeles, Calif.	c/o Board of Harbor Commissioners, City Hall.
5	Frt.	2	40	Wass and Stinson Canning Co (Me.)	Bar Harbor, Me.	Prospect Harbor, Me.
6	Oys.	6	45	Harry E. Nickerson	Philadelphia, Pa.	Port Norris, N. J.
7	Oys.	7	25	David C. Blizard, jr.	do.	do.
8	Cod.	17	100	John J. Matheson	Gloucester, Mass.	282 Washington Street.
9	Fsh.	2	25	George Plucker	Sault Ste. Marie, Mich.	Fayette, Mich.
10	Fsh.	2	20	Ola Rodder	Tacoma, Wash.	3568 East Howe Street.
11	Fsh.	1	66	Robert B. Rice	Philadelphia, Pa.	314 South Eighth Street, Vineland, N. J.
12	Pas.	1	55	Mathiel A. Colton	Washington, D. C.	3000 Adams Street NE.
13	Fsh.	3	50	Fredon C. Murch	Rockland, Me.	Vinal Haven, Me.
14	Pas.	1	20	T. J. Neely	Marshfield, Ore.	Mapleton, Ore.
15	Fsh.	3	22	Carl E. Westcott	Newport, R. I.	Block Island, R. I.
16	Fsh.	1	18	Lars Torsen	Wrangell, Alaska	Box 1454.
17	Fsh.	12	100	Louis Holm	Ketchikan, Alaska	
18	Pas.	1	28	Kittle L. Kahlatorf.	Baton Rouge, La.	Greenville, Miss.
19	Fsh.	4	b 24	F. S. Canty	Gulfport, Miss.	Pascagoula, Miss.
20	Tow.	2	40	Clarence S. Weltman	Philadelphia, Pa.	2841 Buren Avenue, Camden, N. J.
21	Tow.	3	120	L. M. Wilson	Mobile, Ala.	First National Bank Building.
22	Fsh.	2	45	Carl Julius Hogan	Philadelphia, Pa.	North Wildwood, N. J.
23	Msc.	2	24	William J. Cleaver	Baltimore, Md.	1341 East North Avenue.
24	Fsh.	1	40	William Halstead	Bridgeport, Conn.	86 Trowel Street.
25	Pas.	3	75	John J. Lynch, jr.	New York, N. Y.	4545 Carolin Street, Woodside, N. Y.
26	Fsh.	7	20	Joe Jones	Ketchikan, Alaska	Kasaan, Alaska.
27	Msc.	1	25	Peter B. Petersen	New York, N. Y.	6915 Shore Road (B).
28	Pas.	2	21	Frank's Auto Part Co. (Del.)	do.	6005 Forty-seventh Avenue, Woodside, N. Y.
29	Pas.	1	b 50	William J. Tillbrook	New Haven Conn.	Yalesville, Conn.
30	Fsh.	1	16	Peter Fawcett	Juneau, Alaska	Hoonah, Alaska.
31	Cod.	19	60	Ernest M. Cromwell	Boston, Mass.	14 T Wharf.
32	Pas.	1	110	Max Schoenberg	Philadelphia, Pa.	Beach Haven, N. J.
33	Oys.	1	24	W. J. Bell	Norfolk, Va.	Beacons Castle, Va.
34	Tow.	3	160	Foss Launch and Tug Co. (Wash.)	Tacoma, Wash.	400 Dock Street.
35	Frt.	9	220	Victor Lynn Transportation Co. (Del.)	Wilmington, Del.	7 West Tenth Street.
36	Frt.	2	30	E. E. Borst	Cambridge, Md.	Baltimore, Md.
37	Fsh.	1	b 165	A. Paladini, Calif.	San Francisco, Calif.	542 Clay Street.
38	Frt.	2	25	Bond Bros. (Ky.)	Louisville, Ky.	Stark Building, Fourth and Walnut Streets.
39	Fsh.	3	b 12	Nelson La Violette	Milwaukee, Wis.	Rural Route 2, Pulaski, Wis.
40	Fsh.	1	20	Louisiana Oyster & Fish Co. (La.)	New Orleans, La.	Greenwick, La.
41	Frt.	7	60	Modern Oyster Co. (N. Y.)	New York, N. Y.	Greenport, N. Y.
42	Tow.	1	30	Pacific Bridge Co. (Oreg.)	Portland, Oreg.	Foot East Salmon Street.
43	Fsh.	4	32	Henry J. Enard	Seward, Alaska	Anchorage, Alaska.
44	Tow.	2	75	Quincy Sand Co. (Ill.)	Chicago, Ill.	Quincy, Ill.
45	Fsh.	5	14	Amos Ross	Gulfport, Miss.	Biloxi, Miss.
46	Fsh.	2	18	Ralph C. Elliott	New York, N. Y.	269 West Eleventh Street.
47	Fer.	2	40	Quedry Bros.	New Orleans, La.	2247 Cambonne Street.
48	Frt.	1	12	Lukens Dredging & Contracting Corporation (Md.)	Baltimore, Md.	Snow Building.
49	Oys.	5	28	Mrs. Louis Braun	Gulfport, Miss.	2852 West Beach Boulevard, Biloxi, Miss.
50	Oys.	3	24	Lester J. Cowperthwaite	Philadelphia, Pa.	West Creek, N. J.
51	Tow.	1	40	Henry Katheter	Kansas City, Mo.	North Kansas City, Mo.
52	Frt.	35	3,000	Ford Motor Co. (Del.)	Detroit, Mich.	3874 Schaefer Road, Dearborn, Mich.
53	Tow.	3	210	Clooney Construction and Towing Co. (La.)	Lake Charles, La.	
54	Pas.	1	80	Norman H. Smith	New York, N. Y.	Babylon, N. Y.
55	Tow.	2	120	Henry Maurer & Son (N. J.)	do.	420 East Twenty-third Street.
56	Fsh.	2	15	Schroeder Besse Oyster Co. (Mass.)	New Bedford, Mass.	Onset, Mass.
57	Tow.	2	65	J. Rich Steers (N. Y.)	New York, N. Y.	17 Battery Place.
58	Tow.	1	b 275	Concrete Products Sales Co. (Calif.)	San Francisco, Calif.	Latham Square Building, Oakland, Calif.
59	Oys.	4	20	John D. Melvin	Philadelphia, Pa.	Dorchester, N. J.
60	Fsh.	2	60	John G. Pabler	do.	524 North Rhode Island Avenue, Atlantic City, N. J.
61	Frt.	10	70	St. Andrews Bay Foundry & Machine Co. (Del.)	Pensacola, Fla.	Millville, Fla.
62	Oys.	1	10	Edward M. Sears	New Haven, Conn.	19 Perkins Street.
63	Tow.	1	100	Henry J. Thiemann	San Francisco, Calif.	Third and Channel Streets.

* Formerly ga. s. Rellef.

* Formerly ol. s. Watson Tompkins.

Line No.	Official No.	Signal and radio-call letters	Rig	Name of vessel	Tonnage		Register dimensions			When built	Where built
					Gross	Net	Length	Breadth	Depth		
1	206574		Ga. s.	Herbert B.	22	16	48.0	16.3	3.5	1909	Biloxi, Miss.
2	215142		Ga. s.	Herbert B.	16	13	40.8	12.5	5.0	1917	Seattle, Wash.
3	230804	WDEW	Ol. s.	HERRERT HOOVER. ⚡	1,090	741	215.0	43.6	10.1	1931	Dubuque, Iowa
4	121134		Ga. s.	Hercules	57	39	86.0	18.2	6.5	1900	Scranton, Miss.
5	205592		Ga. s.	Hercules	17	15	33.5	12.0	4.0	1906	Camden, N. J.
6	206315		Ol. s.	Hercules	12	9	42.5	11.1	4.4	1909	Marshfield, Ore.
7	213796		Ga. w.	Hercules	11	8	45.2	10.8	2.7	1915	Higginsport, Ohio
8	213953		Ol. s.	Hercules	59	34	79.8	18.6	3.5	1916	Westwego, La.
9	225099		Ol. s.	Hercules	28	19	54.0	17.3	4.6	1925	Tampa, Fla.
10	228536		Ol. s.	Hercules	62	42	65.3	17.0	8.2	1929	Bellingham, Wash.
11	218802		Ga. w.	Hercules No. 2.	22	14	60.4	12.6	2.8	1919	Higginsport, Ohio
12	224640		Ga. w.	Hercules No. 3.	14	14	54.5	13.3	2.3	1925	do.
13	230009		Ga. s.	Hereswego	8	6	35.2	9.0	4.0	1918	Petersburg, Alaska
14	230509		Ga. s.	Herman L.	8	5	44.4	10.7	3.4	1916	Sarah, Va.
15	232821		Ol. s.	Herman S.	17	10	47.5	14.4	3.7	1933	Biloxi, Miss.
16	96013		Ga. s.	Herman L. Rogers	26	25	41.5	17.6	5.0	1889	Stony Brook, N. Y.
17	228173		Ga. s.	Herman M. Krentz	28	12	52.9	15.0	5.5	1928	Kayan, Va.
18	95917		Ga. s.	Hermine Blum	52	38	60.2	23.3	4.7	1887	San Francisco, Calif.
19	96611	KOMA	Ol. s.	Hermosa	328	193	139.0	28.0	11.5	1902	Wilmington, Calif.
20	11988		Ga. s.	Hero	22	19	46.4	16.2	5.0	1868	Key West, Fla.
21	225064		Ga. s.	Hero	24	18	45.8	13.0	5.1	1925	Hoonah, Alaska
22	200539		Ga. s.	Heron	39	36	58.0	19.0	4.3	1903	Marco, Fla.
23	211018		Ga. s.	Heron	30	18	56.0	15.6	6.0	1913	Oakland, Calif.
24	222381		Ga. s.	Heron	8	5	32.7	12.4	3.5		Unknown
25	220584		Ol. s.	Heron	17	12	40.3	12.4	5.0	1927	Seattle, Wash.
26	226292		Ol. s.	Herrmann	38	31	49.2	15.2	5.6	1926	Marquette, Wis.
27	224900		Ga. s.	Hertha	19	15	43.1	11.7	5.2	1925	Seattle, Wash.
28	213699	KLFW	Ol. s.	Hesperus	135	92	106.3	25.6	11.8	1917	Essex, Mass.
29	214750	KLFX	Ol. s.	Heston	285	156	111.0	26.6	10.0	1917	Portland, Ore.
30	215956		Ga. s.	Hettle B.	10	8	39.8	10.2	4.1	1918	Norfolk, Va.
31	221256		Ga. s.	Hettle E.	19	14	63.0	15.0	3.2	1921	Collington, N. C.
32	200728		Ga. s.	Hlawatha	13	12	50.0	12.4	3.4	1904	Southampton, N. Y.
33	206041		Ga. s.	Hlawatha	71	50	66.0	16.0	7.2	1909	Houghton, Wash.
34	206866		Ga. s.	Hlawatha	13	11	36.4	13.0	5.0	1909	Warren, R. I.
35	219620		Ga. s.	Hlawatha	8	6	34.1	8.7	4.5	1920	Seattle, Wash.
36	220007		Ga. s.	Hicks	9	7	33.6	9.2	4.2	1920	do.
37	231664		Ga. s.	Hicks	10	6	34.8	9.0	4.4	1920	Wrangell, Alaska
38	220921		Ga. s.	Hi Gill	14	12	34.9	11.2	4.5	1914	Ballard, Wash.
39	232587		Ga. s.	Hi Ho	19	13	50.2	14.0	4.2	1919	New York, N. Y.
40	231724		Ol. s.	Hi-Speed	26	17	48.2	13.8	7.3	1932	Detroit, Mich.
41	219383		Ga. s.	High Bluff	16	11	42.7	15.6	3.4	1919	Apalachicola, Fla.
42	224178		Ga. s.	High Island	10	7	34.2	10.0	3.8	1924	St. James, Mich.
43	96670		Ga. s.	Highland Belle	14	10	39.3	13.1	6.6	1903	Bremen, Me.
44	232506		Ga. s.	Highland Lassie	9	8	34.0	11.8	4.0		Unknown
45	96053		Ga. s.	Highland Light	11	12	48.0	14.5	3.5	1902	Greenport, N. Y.
46	227303		Ol. s.	Hike	9	5	34.3	9.5	5.1	1928	Bellingham, Wash.
47	95871		Ga. s.	Hilda	9	9	37.1	13.8	3.0	1885	Clear Creek, Tex.
48	96509		Ga. s.	Hilda	8	6	30.0	14.3	3.4	1900	Scranton, Miss.
49	201259		Ga. s.	Hilda	5	5	35.3	11.9	2.8	1904	Crisfield, Md.
50	215147		Ga. s.	Hilda	12	10	34.7	9.5	3.9	1917	Ketchikan, Alaska
51	215524		Ga. s.	Hilda	12	6	46.0	12.0	3.2	1908	Hoonah, La.
52	216593		Ga. s.	Hilda	10	7	36.5	10.0	3.8	1918	Craig, Alaska
53	216691		Ga. s.	Hilda	11	9	36.0	10.7	3.4	1918	Cape Edwards, Alaska
54	221399		Ga. s.	Hilda	15	6	46.8	13.0	3.5	1917	Palmer, Va.
55	230963		Ga. s.	Hilda	10	6	37.0	9.8	3.4	1916	Atlantic, N. C.
56	232099		Ga. s.	Hilda	22	18	41.6	15.5	7.2	1932	Bergen Beach, N. Y.
57	233186		Ga. s.	Hilda	13	9	38.0	11.1	4.8	1934	Chincoteague, Va.
58	224117		Ga. s.	Hilda B.	7	5	32.1	10.0	2.6	1919	Houma, La.
59	96469		Ga. s.	Hilda D.	6	6	38.5	13.0	3.3	1890	Oriole, Md.
60	214611		Ga. s.	Hilda & Anna	9	7	34.2	12.0	4.3	1916	Block Island, R. I.
61	96342		Ga. s.	Hilda Emma	14	13	37.2	13.5	6.7	1896	Friendship, Me.
62	207313		Ol. s.	Hildur Mabel	19	14	52.0	16.5	5.0	1910	Greenwich, N. J.
63	231120		Ga. s.	Hill City	22	10	42.5	15.0	4.0	1931	Vicksburg, Miss.
64	229289		Ol. s.	Hillsboro	32	22	50.1	18.8	5.6	1929	Port Orange, Fla.
65	208794		Ga. s.	Hilma A	8	7	27.2	8.5	3.0	1906	West De Pere, Wis.

1 Formerly st. s. Florida.

1 Formerly ga. s. Angel.

Line No.	Service	Crew	Horse-power	Name of owner	Home port	Address of owner
1	Fsh.	5	20	H. L. Lantron	Galveston, Tex.	Palacios, Tex.
2	Fsh.	1	12	Herbert J. Burton	Ketchikan, Alaska	
3	Frt.	31	2,200	Inland Waterways Corporation	New Orleans, La.	211 Camp Street.
4	Tow.	8	125	Sabine Towing Co. (Tex.)	Port Arthur, Tex.	Box 252.
5	Pas.	1	10	Charles C. Wood	Perth Amboy, N. J.	1009 Asbury Avenue, Asbury Park, N. J.
6	Tow.	1	50	Reedsport Tow Boat Co. (Oreg.)	Marshfield, Oreg.	Reedsport, Oreg.
7	Tow.	1	17	William Raake	Louisville, Ky.	Vanceburg, Ky.
8	Frt.	9	75	El Rito Transportation Co. (La.)	New Orleans, La.	Press Street Wharf.
9	Tow.	2	75	Bradenton Dredging Co. (Fla.)	Tampa, Fla.	Bradenton, Fla.
10	Fsh.	8	100	Nick Potrinovich	Seattle, Wash.	419 West Holly Street, Bellingham, Wash.
11	Tow.	1	25	Ray Brookbank	Cincinnati, Ohio	Higginsport, Ohio.
12	Tow.	2	25	Alex Lewis	Louisville, Ky.	Catlettsburg, Ky.
13	Mso.	1	35	D. N. McDonald	Wrangell, Alaska	
14	Fsh.	1	24	J. E. Pritchett	Newport News, Va.	Peary, Va.
15	Oys.	4	36	Matteo Stanovich	Biloxi, Miss.	1322 Callavet Street.
16	Frt.	1	16	Benjamin J. Waterworth	New Bedford, Mass.	121 ¹ Shawmut Avenue.
17	Fsh.	4	36	Grover C. Lewis	Reedville, Va.	
18	Frt.	2	35	Denis O'Donoghue	San Francisco, Calif.	1727 Lake Street.
19	Fsh.	14	6520	William J. Maglio	Los Angeles, Calif.	Box 567, San Pedro, Calif.
20	Fsh.	4	14	Frank L. Batchelder	Tampa, Fla.	c/o Manhattan Fish Co., 2600 First Avenue South, St. Petersburg, Fla.
21	Fsh.	2	30	Alaska Pacific Salmon Corporation (Del.)	Ketchikan, Alaska	
22	Fsh.	3	60	Thompson Fish Co. (Fla.)	Koy West, Fla.	Foot Margaret Street.
23	Fsh.	1	110	Alaska Packers Association (Calif.)	Juneau, Alaska	111 California Street, San Francisco, Calif.
24	Pas.	1	50	John Wells	New York, N. Y.	1081 Union Avenue.
25	Fsh.	5	40	Louis Henningsen	Astoria, Oreg.	2402 Birch Street.
26	Fsh.	3	675	Clemens A. Herrmann	Milwaukee, Wis.	417 West Madison Street.
27	Fsh.	7	60	Joe Burdette	Ketchikan, Alaska	Box 956.
28	Cod.	25	100	Robertson Gillin	Salem, Mass.	25 Shaw Road, Swampscott, Mass.
29	Frt.	10	6200	John E. Heston	San Diego, Calif.	Solano Beach, Calif.
30	Frt.	1	25	A. Bloodgood	Norfolk, Va.	
31	Pas.	2	30	M. M. Meekins	Elizabeth City, N. C.	Kitty Hawk, N. C.
32	Fsh.	2	30	George Elwys	New York, N. Y.	53 Ocean Avenue, Bay Shore, L. I., N. Y.
33	Frt.	2	125	Mary Ward Anderson	Juneau, Alaska	Box 101.
34	Oys.	2	45	Waterman E. Field, jr	Providence, R. I.	Longmeadow, in the town of Warwick, R. I.
35	Fsh.	2	16	S. B. Carr	Seattle, Wash.	R. F. D. 8, Box 184.
36	Fsh.	1	16	S. F. Christy	Sitka, Alaska	Box 318.
37	Msc.	1	12	Peter Behrs	Wrangell, Alaska	
38	Fsh.	4	16	Bernt Haram	Ketchikan, Alaska	c/o Nordby Supply Co.
39	Frt.	2	200	Mrs. Robert I. Havens	New London, Conn.	Box 121, Saybrook, Conn.
40	Tnk.	2	60	LaSalle Oil Corp. (Mich.)	Detroit, Mich.	3207 Twenty-ninth Street.
41	Frt.	2	24	West Florida Lumber Co. (Fla.)	Apalachicola, Fla.	De Funak Springs, Fla.
42	Frt.	1	32	Everett Colo.	Grand Haven, Mich.	St. James, Mich.
43	Msc.	2	16	Graydon L. Abbott	Providence, R. I.	57 Alger Street.
44	Pas.	1	30	Alex D. MacMurtrie	Philadelphia, Pa.	4629 Woodland Avenue, Camden, N. J.
45	Oys.	3	25	American Oyster Co. (Me.)	Boston, Mass.	315 Tockwotton Street.
46	Fsh.	2	20	Ellen M. Johnson	Ketchikan, Alaska	Box 1412.
47	Fsh.	3	35	Duncan Ruthven	Galveston, Tex.	Palacios, Tex.
48	Frt.	2	12	Mrs. Fannie Kennedy	Gulfport, Miss.	Biloxi, Miss.
49	Fsh.	12	12	Quinton G. Nottingham	Cape Charles, Va.	Eastville, Va.
50	Fsh.	1	16	Hans A. Hansen	Ketchikan, Alaska	Box 262.
51	Fsh.	3	40	Robt. J. Younger	New Orleans, La.	Houma, La.
52	Fsh.	1	16	John Ekloff	Wrangell, Alaska	
53	Fsh.	1	28	Deep Sea Salmon Co. (Wash.)	Juneau, Alaska	419 First Avenue, South, Seattle, Wash.
54	Fsh.	2	16	O. W. Payne	Reedville, Va.	White Stone, Va.
55	Fsh.	2	24	Gordon C. Willis Co. (N. C.)	Beaufort, N. C.	Morehead City, N. C.
56	Fsh.	3	65	William Newell	New York, N. Y.	3448 Forty-second Street, Astoria, L. I., N. Y.
57	Msc.	1	85	Crawford O. Savage	Crisfield, Md.	Ocean City, Md.
58	Fsh.	2	16	Claude P. Boudreaux	New Orleans, La.	Box 480, Houma, La.
59	Oys.	2	19	Ada Cumberland	Reedville, Va.	General delivery, Colonial Beach, Va.
60	Fsh.	3	21	Harry M. Allen	Newport, R. I.	Block Island, R. I.
61	Frt.	2	30	E. Jamison & Sons	Portsmouth, N. H.	Jameson's Wharf.
62	Fsh.	9	60	Charles Colberg	Philadelphia, Pa.	140 East Montgomery Avenue, Wildwood, N. J.
63	Frt.	2	100	Mary J. Connelly	Baton Rouge, La.	658 Fifth Street.
64	Fsh.	2	80	James Green	St. Augustine, Fla.	Port Orange, Fla.
65	Fsh.	2	68	Arthur E. Herle	Sault Ste. Marie, Mich.	Esquign, Mich.

¹ Formerly ga. y. Rainler.

⁴ Formerly Gas. U. S. Navy hull "No. 6607."

Line No.	Official No.	Signal and radio-call letters	Rig	Name of vessel	Tonnage		Register dimensions			When built	Where built
					Gross	Net	Length	Breadth	Depth		
					Feet						
1	203548		Ga. s.	Hilray	6	5	38.6	10.8	2.9	1906	Deepcreek, Va.
2	204322		Ga. s.	Hiloma	16	8	46.9	12.0	4.0	1907	Seattle, Wash.
3	211028		Ga. s.	Hippocampus	23	19	47.6	10.8	5.6	1913	New York, N. Y.
4	226050		Ol. s.	Hirway	147	135	100.3	36.0	4.5	1927	Sildell, La.
5	226684		Ol. s.	Hiyu	98	78	61.4	28.0	9.0	1924	Houghton, Wash.
6	231024		Ga. s.	Hoahanu	19	9	48.4	12.6	5.6	1911	Honolulu, Hawaii
7	208234		Ga. s.	Hobcaw	13	8	48.5	11.0	3.8	1910	Georgetown, S. C.
8	201800		Ga. s.	Hobo	24	10	57.6	10.0	5.6	1905	Bayonne, N. J.
9	202946		Ga. s.	Hobo	10	7	38.5	11.9	5.0	1906	Lubec, Me.
10	217592		Ga. s.	Hobo	14	8	48.9	12.4	4.0	1919	St. Andrews, Fla.
11	231062		Ga. s.	Hobo	24	16	57.3	11.6	4.6	1931	Warren, R. I.
12	213864		Ga. w.	Hobo Bill	7	7	43.2	10.0	2.0	1916	Paducah, Ky.
13	96451		Ga. s.	Hobson	9	8	43.1	14.2	2.8	1899	Hon Secour, Ala.
14	96195		Ga. s.	Hodson and Hodson	10	9	52.3	14.2	3.2	1892	Monte, Md.
15	217782		Ga. s.	Holland	23	15	58.0	10.9	3.9	1919	Stockton, Calif.
16	222310		Ga. w.	Holland	26	26	60.4	15.6	3.3	1922	Clarington, Ohio
17	202154		Ga. s.	Holls	10	7	47.7	9.4	3.3	1905	Millbridge, Me.
18	202637		Ol. s.	Holly	23	12	45.5	15.4	4.5	1905	Atlantic City, N. J.
19	228655		Ol. s.	Hollywood	34	26	40.6	15.2	6.8	1929	Tacoma, Wash.
20	231218		Ga. s.	Hollywood	14	9	41.2	13.0	3.2	1931	Golden Meadow, La.
21	230082		Ga. s.	Holmes	13	8	33.4	10.2	5.3	1930	Seattle, Wash.
22	229677	WTBI	Ol. s.	Holy Cross	229	106	114.7	23.0	11.4	1928	Bath, Me.
23	206880		Ga. s.	Home	15	13	38.0	12.5	4.7	1912	Cheboygan, Mich.
24	216573		Ga. s.	Home	11	7	31.0	11.2	4.9	1918	Tacoma, Wash.
25	225983		Ga. s.	Home Run	14	9	35.2	12.1	4.4	1926	Ketchikan, Alaska
26	214283		Ga. s.	Home 2	27	9	56.0	14.5	6.0	1916	Blind Slough, Oreg.
27	214758		Ga. s.	Homer	86	24	52.7	15.3	6.8	1917	Gig Harbor, Wash.
28	223461		Ga. w.	Homer T.	23	14	64.2	14.0	2.2	1923	Clarington, Ohio
29	215155		Ga. s.	Honey Boy	9	6	30.7	8.9	4.6	1917	Tacoma, Wash.
30	204553		Ga. s.	Hooker	14	12	37.3	14.0	5.0	1907	Osterville, Mass.
31	217713		Ol. s.	Hoonah	57	36	65.8	16.0	7.2	1919	Hellingham, Wash.
32	214661		Ga. s.	Hooper	11	9	41.0	11.8	2.8	1916	Stumpy Point, N. C.
33	223828		Ol. s.	Hoop La.	80	48	104.4	15.0	8.1	1917	Greenport, N. Y.
34	220458		Ga. s.	Hooster State	31	21	60.0	17.0	6.5	1920	Menomunce, Mich.
35	210419		Ga. s.	Hooter	9	6	31.6	10.2	4.3	1918	Raymond, Wash.
36	228381		Ol. s.	Hoover	40	27	56.8	10.0	7.5	1929	Seattle, Wash.
37	96675		Ga. s.	Hope	14	9	35.6	12.4	4.0	1903	Ballard, Wash.
38	211386		Ga. s.	Hope	8	6	35.8	11.3	4.7	1913	Noank, Conn.
39	212950		Ga. s.	Hope	15	9	49.3	11.2	3.1	1915	Marshfield, Oreg.
40	214160		Ga. s.	Hope	19	15	43.8	11.1	5.4	1916	Port Madison, Wash.
41	218338		Ga. s.	Hope	8	7	32.2	9.7	4.5	1919	Poulsbo, Wash.
42	224143		Ga. s.	Hope	17	12	37.0	13.8	3.4	1906	Weeks, La.
43	224856		Ol. s.	Hope	29	14	57.1	15.3	6.3	1925	East Boothbay, Me.
44	225185		Ga. s.	Hope	12	9	41.1	9.3	2.5	1925	Prosper, Oreg.
45	225730		Ga. s.	Hope	17	14	52.9	14.6	2.4	1905	Allemanda, La.
46	229659		Ga. s.	Hope	37	25	52.8	16.4	6.4	1930	Parker, Fla.
47	230406		Ol. s.	Hope	26	18	42.5	12.3	4.8	1930	Sturgeon Bay, Wis.
48	95875		Ol. s.	Hope Leslie	48	19	71.9	10.5	8.6	1886	Bath, Mo.
49	231262		Ol. s.	Hope Smith	29	20	41.8	13.2	5.4	1931	Mantowoc, Wis.
50	216087		Ga. s.	Hopkins	33	20	57.3	15.8	4.7	1918	Portsmouth, Va.
51	218752		Ga. s.	Hopkinton	10	7	37.1	9.8	3.6	1919	Tillamook, Oreg.
52	96404		Ga. s.	Houquam	35	23	65.5	15.0	5.2	1898	Houquam, Wash.
53	96310		Ol. s.	Horatio	8	7	25.5	12.1	3.1	1895	Cape May, N. J.
54	231486		Ol. s.	Horizon	16	11	40.1	11.8	5.5	1932	Tacoma, Wash.
55	227047		Ol. s.	Hornell	180	123	80.7	28.1	11.0	1927	Newburgh, N. Y.
56	201751		Ga. s.	Hornet	11	7	53.0	12.0	4.5	1905	Portland, Oreg.
57	212398		Ga. s.	Hornet	12	8	33.4	13.2	4.2	1914	Brooklyn, N. Y.
58	220691		Ol. s.	Hornet	31	21	55.4	16.0	6.1	1920	Seattle, Wash.
59	219164		Ga. s.	Hortense U.	8	8	28.0	9.2	3.4	1917	Green Bay, Wis.
60	213059		Ga. s.	Hotspur	19	15	42.3	12.6	5.4	1915	Seattle, Wash.
61	219374		Ga. s.	Houma Bottling Works	10	9	35.2	10.8	2.4	1916	Houma, La.
62	212677		Ga. s.	Houston Pilot No. 1	21	8	43.6	14.1	3.0	1914	Cedar Bayou, Tex.

¹ Formerly Ga. y. Hippocampus.
² Ga. s. U. S. Navy "Hippocampus."
³ Formerly ga. w. Gravel Boy.

¹ Formerly U. S. N. S. C. 244.

² Formerly ga. s. Ellen T.

Motor Vessels

369

Line No.	Service	Crew	Horse-power	Name of owner	Home port	Address of owner
1	Fsh.	2	20	B. C. Smith.....	Reedville, Va.....	Sunny Bank, Va.
2	Tow.	3	55	Gilkey Bros. Towing Co. (Wash.).....	Seattle, Wash.....	Anacortes, Wash.
3	Pas.	1	40	Arthur E. Ladd.....	Belfast, Me.....	Castine, Me.
4	Fer.	4	120	Francis Waguespack.....	New Orleans, La.....	Vacherie, La.
5	Pas.	2	100	Kitsap County Transportation Co. (Wash.).....	Seattle, Wash.....	Canadian National Dock.
6	Fsh.	10	30	Mary Namanu Paoa.....	Honolulu, T. H.....	1745 Hart Street.
7	Pas.	1	40	Ada Jayroe Bourne.....	Georgetown, S. C.....	
8	Pas.	2	35	Walter S. Rohn.....	Boston, Mass.....	Needham, Mass.
9	Frt.	1	70	Maurice S. Thurston.....	Bar Harbor, Me.....	Bernard, Me.
10	Frt.	3	150	J. J. Trousdale.....	Tampa, Fla.....	The Jungle Prado, St. Petersburg, Fla.
11	Fsh.	5	1,350	Max E. Chapman.....	New Bedford, Mass.....	115 Main Street, Fairhaven, Mass.
12	Pas.	1	20	William M. Hale.....	St. Louis, Mo.....	Shawneetown, Ill.
13	Oys.	2	24	Fred Sprinkle.....	Mobile, Ala.....	Dauphin Island, Ala.
14	Fsh.	1	10	R. P. Mountjoy.....	Newport News, Va.....	Reeue, Va.
15	Pas.	1	60	William Colberg.....	San Francisco, Calif.....	Stockton and East Lindsay Streets, Stockton, Calif.
16	Tow.	1	60	Ohio River Sand & Gravel Co. (W. Va.).....	Pittsburgh, Pa.....	Julliana Street, Parkersburg, W. Va.
17	Frt.	2	13	Ernest Beal.....	Jonesport, Me.....	Millbridge, Me.
18	Fsh.	1	60	Oscar A. Elmquist.....	Philadelphia, Pa.....	Wildwood, N. J.
19	Fsh.	8	55	Peter O. Soric.....	Seattle, Wash.....	Anacortes, Wash.
20	Fsh.	2	40	Luke E. Adams.....	New Orleans, La.....	Harvey, La.
21	Fsh.	1	25	Louis Fournier.....	Ketchikan, Alaska.....	
22	Cod.	19	400	Trawler Holy Cross (Mass.).....	Boston, Mass.....	21 Fish Pier.
23	Fsh.	1	25	M. D. Fraick.....	Port Huron, Mich.....	422 East State Street, Cheboygan, Mich.
24	Fsh.	3	22	C. F. Aus.....	Tacoma, Wash.....	3826 McKinley Avenue.
25	Fsh.	1	16	Kelly Packing Co. (Alaska).....	Ketchikan, Alaska.....	
26	Fsh.	6	40	John Ross, Jr.....	Tacoma, Wash.....	Oig Harbor, Wash.
27	Fsh.	8	40	John Zilkovich.....	Seattle, Wash.....	3827 Seventeenth Avenue SW.
28	Fer.	2	25	William Payton.....	Cincinnati, Ohio.....	Main Street, New Matamoras, Ohio.
29	Fsh.	2	15	A. W. Frisby.....	Ketchikan, Alaska.....	Craig, Alaska.
30	Fsh.	1	20	Horace A. Crosby.....	New Bedford, Mass.....	Osterville, Mass.
31	Fsh.	5	180	Pacific American Fisheries (Del.).....	Bellingham, Wash.....	South Bellingham, Wash.
32	Fsh.	2	20	D. A. Cook.....	Bermanding, Fla.....	Nassauville Route.
33	Fsh.	12	100	Joseph Cottone.....	Boston, Mass.....	271 North Street.
34	Tow.	2	100	Great Lakes Dredge & Dock Co. (N. J.).....	Chicago, Ill.....	104 South Michigan Avenue.
35	Fsh.	1	16	John Laity.....	Astoria, Ore.....	111 Florence Avenue.
36	Fsh.	6	75	N. O. Ulvang.....	Seattle, Wash.....	7311 Dibble Avenue NW.
37	Msc.	1	12	R. Jacobsen.....	do.....	Winslow, Wash.
38	Fsh.	3	24	Frank J. Gilbert.....	Newport, R. I.....	Narragansett Pier, R. I.
39	Pas.	1	30	Walter A. Russell.....	Marshfield, Ore.....	General delivery.
40	Fsh.	4	20	Libby, McNeill & Libby (Me.).....	Seattle, Wash.....	88 Hamlin Street.
41	Fsh.	1	12	Andrew C. Peterson.....	Astoria, Ore.....	c/o A. Anderson Fish Co.
42	Tow.	1	28	Justice Hanson.....	New Orleans, La.....	Borwick, La.
43	Cod.	5	45	John R. Hillier.....	Vineyard Haven, Mass.....	Nantucket, Mass.
44	Pas.	1	25	Alton Claugen.....	Marshfield, Ore.....	Coquille, Ore.
45	Fsh.	2	20	Stonewall Baclius.....	New Orleans, La.....	1739 First Street.
46	Fsh.	16	70	Henry R. Field.....	Pensacola, Fla.....	Panama City, Fla.
47	Fsh.	4	650	Stanley R. Voight.....	Milwaukee, Wis.....	Ellison Bay, Wis.
48	Cod.	8	60	Angelo P. Capone.....	Boston, Mass.....	9 Western Avenue, East Boston, Mass.
49	Fsh.	2	650	Smith Bros. of Port Washinton (Wis.).....	Milwaukee, Wis.....	Port Washington, Wis.
50	Tow.	2	100	Frank R. Jones.....	Wilmington, Del.....	1209 King Street.
51	Tow.	1	20	F. E. Dodge.....	Portland, Ore.....	Tillamook, Ore.
52	Tow.	4	185	Schafer Bros. Logging Co. (Wash.).....	Seattle, Wash.....	Aberdeen, Wash.
53	Pas.	1	18	Howard N. Smith.....	Philadelphia, Pa.....	1277 Washington Street, Cape May, N. J.
54	Fsh.	1	30	Erik Lindstrom.....	Aberdeen, Wash.....	2920 Simpson Avenue, Hoquiam, Wash.
55	Frt.	7	200	Erie Railroad Co. (N. Y.).....	New York, N. Y.....	50 Church Street.
56	Fsh.	1	22	Pacific American Fisheries (Del.).....	Juneau, Alaska.....	South Bellingham, Wash.
57	Frt.	2	20	George H. Parrott.....	New York, N. Y.....	10 Henry Street, Newburgh, N. Y.
58	Tow.	4	100	Washington Tug & Barge Co. (Wash.).....	Seattle, Wash.....	Colman Dock.
59	Fsh.	3	615	Frank Schultz.....	Milwaukee, Wis.....	Green Bay, Wis.
60	Fsh.	5	20	San Juan Fishing & Packing Co. (Wash.).....	Seward, Alaska.....	Foot Stacey Street, Seattle, Wash.
61	Frt.	1	12	John A. Porche.....	New Orleans, La.....	Hottum, La.
62	Pas.	1	45	Joseph Welkerth.....	Houston, Tex.....	2540 Prospect Street.

¹ Formerly ga. s. Hopkins.
² U. S. Engineers Corps ga. s. Hopkins.

³ Formerly ga. s. Zera.
⁴ Formerly ga. s. Alfred H.

Line No.	Official No.	Signal and radio-call letters	Rig	Name of vessel	Tonnage		Register dimensions			When built	Where built
					Gross	Net	Length	Breadth	Depth		
1	224118	KLFY	Ol. s.	Houston Pilot No. 2	110	26	104.2	15.0	8.0	1918	Mobile, Ala.
2	226912		Ol. s.	Houtex	92	55	104.0	15.0	3.8	1918	do.
3	96400		Ga. s.	Howard	13	11	43.8	14.2	3.5	1898	Portsmouth, Va.
4	229462		Ga. s.	Howard B.	16	11	40.6	11.9	4.7	1930	Scow Bay, Alaska
5	205317		Ga. s.	Howard D.	11	8	56.0	11.8	3.0	1908	Everett, Wash.
6	221579		Ol. s.	Howard L.	13	11	33.0	10.0	4.5	1920	Naublway, Mich.
7	209917		Ga. s.	Howard James	13	8	47.0	12.0	3.9	1912	Amburg, Va.
8	229165		Ga. s.	Howard E. Hurris	37	32	52.3	16.1	5.1	1929	Brookhaven, N. Y.
9	208201		Ga. s.	Howard W. Sockwell	34	12	60.0	20.0	6.0	1910	Leesburg, N. J.
10	228382		Ol. s.	Howkun	94	64	77.4	19.2	9.4	1929	Tacoma, Wash.
11	217548		Ga. s.	Hrvatska	31	21	54.9	14.3	6.3	1919	Los Angeles, Calif.
12	232411		Ga. s.	Huachucha	20	13	51.0	10.1	6.2	1933	do.
13	207342		Ga. s.	Hudle	20	13	52.3	11.2	6.4	1910	Houston, Tex.
14	212056		Ga. s.	Hudson	30	21	45.2	13.3	6.2	1914	Poulsbo, Wash.
15	217274		Ga. s.	Hudson	8	6	37.0	8.8	3.5	1913	Baltimore, Md.
16	220833		Ga. s.	Hudson	18	14	40.0	13.3	4.6	1920	Sitka, Alaska
17	223118		Ga. s.	Hudson	27	19	54.0	14.5	7.2	1921	Marinette, Wis.
18	221726		Ol. s.	HUDSON-ATHENS	556	534	102.0	33.0	11.3	1921	Washburn, Wis.
19	220595		Ga. s.	Hugh	7	6	36.1	9.8	2.6	1920	Stacy, N. C.
20	220568		Ga. s.	Hugh B.	12	11	38.8	10.1	4.2	1920	Kenosha, Wis.
21	209046		Ga. s.	Hugh McCloskey	91	61	71.2	18.5	8.4	1911	Camden, N. J.
22	219652		Ol. s.	Hugh O'Donnell	72	48	70.0	20.0	8.5	1920	Millford, Del.
23	202946		Ga. s.	Hughes Bros.	12	8	42.2	11.6	4.3	1906	Urbanna, Va.
24	230305		Ga. s.	Hullzlopochtl	24	16	53.5	11.5	6.4	1930	New York, N. Y.
25	206356		Ga. s.	Hulda	9	6	31.5	9.8	4.4	1909	Tacoma, Wash.
26	208461		Ol. s.	Hulda	44	26	70.0	19.2	6.0	1911	Prosper, Oreg.
27	204908		Ga. s.	Hulda I.	14	9	50.0	13.3	3.2	1907	Astoria, Oreg.
28	225920		Ol. w.	Hulet	37	14	58.7	13.2	2.0	1926	Beardstown, Ill.
29	217878		Ol. s.	Humanity	45	31	58.5	15.8	7.3	1919	Glg Harbor, Wash.
30	229705		Ga. s.	Humdergen	7	6	29.1	10.2	2.3	1929	Cordova, Alaska
31	224574		Ga. s.	Humderklin	9	6	36.8	10.3	3.5	1925	Hellingham, Wash.
32	223900		Ga. s.	Humdlger	7	5	35.8	10.6	3.4	1924	Eastport, Md.
33	231844		Ga. s.	Hunter	0	6	30.5	10.4	4.6	1927	Freeport, N. Y.
34	226146		Ol. s.	Hunter No. 4	15	10	43.9	11.7	5.7	1926	Tacoma, Wash.
35	230176		Ga. s.	Hunter No. 5	10	6	31.5	10.1	4.6	1930	Seattle, Wash.
36	227255		Ol. s.	Huntington Sanford	40	22	60.0	16.9	8.3	1928	Damariscotta, Me.
37	96655		Ol. s.	Huron	23	10	45.5	18.0	3.8	1928	Biloxi, Miss.
38	211189		Ga. s.	Huron	9	6	31.9	11.2	4.0	1913	Newark, N. J.
39	211732		Ga. s.	Husky	9	5	34.1	10.1	5.4	1913	Los Angeles, Calif.
40	218032		Ga. s.	Husky	28	19	40.0	12.8	8.2	1919	Anacortes, Wash.
41	218662		Ga. s.	Husky	11	9	30.7	9.9	3.6	1919	Aberdeen, Wash.
42	224589		Ol. s.	Husky	24	21	48.5	13.0	4.9	1915	Brooklyn, N. Y.
43	232897		Ga. s.	Husky	12	8	39.4	10.3	4.2	1915	Los Angeles, Calif.
44	227537		Ol. s.	Husky L.	13	9	36.8	10.8	5.2	1928	Seattle, Wash.
45	230025		Ga. s.	Hussy	13	8	37.1	11.9	4.4	1930	Millville, N. J.
46	96214		Ga. s.	Hustler	8	7	31.0	12.3	3.3	1893	Patchogue, N. Y.
47	96570		Ol. s.	Hustler	16	11	56.0	13.0	4.4	1901	Seranton, Miss.
48	206958		Ol. s.	Hustler	14	9	45.8	12.6	4.2	1909	South Bend, Wash.
49	207678		Ga. s.	HUSTLER	9	8	39.5	10.0	3.6	1910	Grafton, Ill.
50	211376		Ga. s.	Hustler	9	6	32.2	12.0	3.3	1913	Mlarul, Fla.
51	218385		Ga. s.	HUSTLER	8	5	31.7	8.4	3.0	1910	Huffalo, N. Y.
52	222462		Ga. s.	Hustler	8	6	44.4	9.2	3.5	1922	Cambridge, Md.
53	223117		Ol. s.	HUSTLER	93	63	78.6	20.1	7.0	1923	Philadelphia, Pa.
54	229081		Ol. s.	Hustler	40	31	70.6	17.4	7.8	1928	Rockport, Mass.
55	212440		Ga. s.	Hynck	14	9	47.0	12.3	4.0	1914	San Diego, Calif.
56	213124		Ga. s.	Hynck	8	5	29.3	9.6	4.0	1915	Tacoma, Wash.
57	203968		Ol. s.	Hyak	28	23	55.8	13.1	4.1	1907	Astoria, Oreg.
58	209433		Ol. s.	Hyak	17	11	42.9	11.2	5.2	1912	Seattle, Wash.
59	208380		Ga. s.	Hydah	31	21	57.6	16.9	5.7	1911	Duckton, Wash.
60	208855		Ga. s.	Hydra	26	18	47.7	13.3	5.2	1912	Seattle, Wash.
61	227218		Ol. s.	Hyperlen	15	10	37.1	11.2	6.0	1928	Tacoma, Wash.
62	221513		Ol. w.	I. C.	23	15	61.5	12.0	2.2	1921	Chelemtat, Ohio
63	218261		Ol. w.	I. H. C.	26	11	47.2	12.8	2.3	1909	Lockport, La.

1 Formerly U. S. Navy subchaser 334.
 (a) U. S. Navy S. C. No. 333.
 1 Formerly (b) Nicaraguan ga. s. Deering.

1 Formerly schooner George Y. Schoch.
 (a) Lodon.
 4 Formerly ga. y. (b) Miss Gray Seas.
 (c) Buddy.

Line No.	Serv-ice	Crew	Horse-power	Name of owner	Home port	Address of owner
1	Plt.	6	150	Joseph Welkerth.....	Houston, Tex.....	2540 Prospect Street.
2	Tow.	6	150	Edwards-Butcher Transportation Co.....	do.....	130 Broadway.
3	Frt.	2	24	G. A. Tillage.....	Newport News, Va.....	Gloucester Point, Va.
4	Fsh.	2	27	Ole Benjamin.....	Petersburg, Alaska.....	Scow Bay, Alaska.
5	Fsh.	3	40	Henry J. Emard.....	Seward, Alaska.....	Anchorage, Alaska.
6	Fsh.	4	21	Roland H. Johnson.....	Millwaukee, Wis.....	Yakutat, Alaska.
7	Frt.	2	20	Irvington Packing Co. (Va.).....	Reedville, Va.....	Irvington, Va.
8	Pas.	1	60	Howard E. Harris.....	New York, N. Y.....	Bay Shore, N. Y.
9	Oys.	9	50	Herbert R. Sockwell.....	Philadelphia, Pa.....	Port Norris, N. J.
10	Fsh.	5	200	Booth Salmon Co. (Del.).....	Seattle Wash.....	Burke Building.
11	Fsh.	5	650	Van Camp Sea Food Co. (Calif.).....	Los Angeles, Calif.....	Fish Harbor Wharf, Ter- minal Island, Calif.
12	Fsh.	3	750	A. J. Murphy.....	do.....	8665 Melrose Avenue, Hol- lywood, Calif.
13	Msc.	1	40	Ilan Peterson.....	Houston, Tex.....	Seabrook, Tex.
14	Fsh.	2	27	Shepard Point Packing Co. (Wash.).....	Seward, Alaska.....	Cordova, Alaska.
15	Pas.	1	32	Emma P. Hartman.....	Baltimore, Md.....	1627 Alliceanna Street.
16	Fsh.	1	20	William Benson.....	Juneau, Alaska.....	Yakutat, Alaska.
17	Tow.	2	100	Great Lakes Dredge & Dock Co. (N. J.).....	New York, N. Y.....	17 Battery Place.
18	Fer.	6	220	Hudson & Athens Ferry Co. (N. Y.).....	Albany, N. Y.....	Hudson, N. Y.
19	Frt.	1	16	Chas. K. Tolson.....	Beaufort, N. C.....	Morehead City, N. C.
20	Fsh.	3	620	August Koss.....	Millwaukee, Wis.....	2642 South Fourth Street.
21	Msc.	4	360	Port of New Orleans (La.).....	New Orleans, La.....	New Court Building.
22	Tow.	6	240	Louis O'Donnell.....	New York, N. Y.....	44 Whitehall Street.
23	Oys.	1	15	John Marshall.....	Cape Charles, Va.....	Saxls, Va.
24	Frt.	2	1080	Edward Reisman.....	New York, N. Y.....	2800 Pacific Avenue, Atlan- tic City N. J.
25	Fsh.	3	16	Sivert Hansen.....	Petersburg, Alaska.....	
26	Tow.	3	180	Portland Tug & Barge Co. (Oreg.).....	Portland, Oreg.....	Linton, Oreg.
27	Pas.	1	15	C. H. Shively.....	Seattle, Wash.....	Forks, Wash.
28	Tow.	2	6100	George W. Hullett.....	Peoria, Ill.....	717 West Main Street, Beardstown, Ill.
29	Fsh.	5	6110	French Sardine Co. (Calif.).....	Los Angeles, Calif.....	181 Fish Harbor Wharf, Terminal Island, Calif.
30	Fsh.	1	35	Pioneer Packing Co. (Wash.).....	Juneau, Alaska.....	Bellingham, Wash.
31	Tow.	2	50	E. K. Wood Lumber Co. (Calif.).....	Seattle, Wash.....	Eastport, Md.
32	Msc.	1	16	Frederick A. Matzen.....	Annapolis, Md.....	Kellean Avenue, Amity- ville, L. I., N. Y.
33	Pas.	1	65	Charles de Quillfeldt.....	New York, N. Y.....	Neah Bay, Wash.
34	Fsh.	16	50	James Hunter.....	Port Angeles, Wash.....	Do.
35	Msc.	1	20	do.....	do.....	Do.
36	Fsh.	6	45	Oscar Johnson.....	Rockland, Me.....	43 Broadway, Rockport, Me.
37	Fsh.	2	24	Mrs. Louis Braun.....	Gulfport, Miss.....	2852 West Beach Boulevard, Hlox, Miss.
38	Tnk.	1	40	Standard Oil Company of New York (N. Y.).....	New York, N. Y.....	26 Broadway.
39	Pas.	1	30	Mildred B. Owen.....	Los Angeles, Calif.....	2903 South Gaffey Street, San Pedro, Calif.
40	Fsh.	1	40	William M. Fraser.....	Ketchikan, Alaska.....	Lake Bay, Alaska.
41	Fsh.	1	18	Joe E. Criel.....	Aberdeen, Wash.....	Box 1202, Cosmopolis, Wash.
42	Msc.	1	12	Felder Gale (Calif.).....	Seward, Alaska.....	Bellingham, Alaska.
43	Pas.	2	635	H. Proctor, Jr.....	Los Angeles, Calif.....	530 East Micheltorena Street, Santa Barbara, Calif.
44	Fsh.	3	30	Paul Lee.....	Seattle, Wash.....	2815 West Fifty-seventh Street.
45	Fsh.	1	115	Louis H. Tomlinson.....	Philadelphia, Pa.....	Millville, N. J.
46	Fsh.	2	8	Charles M. Donliny.....	New York, N. Y.....	East Hampton, N. Y.
47	Tow.	2	100	Horton & Horton (Tex.).....	Houston, Tex.....	3201 McKinney Avenue.
48	Tow.	1	60	R. J. Uticau Tugboat Co. (Wash.).....	Seattle, Wash.....	400 South F Street.
49	Pas.	1	30	Greenville Bridge & Ferry Co. (Del.).....	Memphis, Tenn.....	Greenville, Miss.
50	Tow.	1	45	Miami Towing & Lighterage Corporation (Fla.).....	Miami, Fla.....	764 N. W. North River Drive.
51	Frt.	1	18	Lake Shipbuilding Co. (N. Y.).....	Buffalo, N. Y.....	Foot Michigan Avenue.
52	Frt.	2	12	H. T. Valliant.....	Cambridge, Md.....	Oxford, Md.
53	Tow.	4	300	Oil Transfer Corporation (Del.).....	New York, N. Y.....	17 Battery Place.
54	Fsh.	6	110	Josef Harald Anderson.....	do.....	9 Randall Avenue, N. Y.
55	Pas.	1	25	Star and Crescent Boat Co. (Calif.).....	San Diego, Calif.....	California Theatre Building.
56	Fsh.	2	15	Einar Sagen.....	Tacoma, Wash.....	Route 1, Box 492, Gig Har- bor, Wash.
57	Fsh.	5	45	Alaska Pacific Salmon Co. (Nev.).....	Ketchikan, Alaska.....	
58	Tow.	2	75	Gilkey Bros. Towing Co. (Wash.).....	Seattle, Wash.....	Anacortes, Wash.
59	Fsh.	5	65	Adron Troxwell.....	Bellingham, Wash.....	506 Fifteenth Street.
60	Fsh.	2	30	Booth Salmon Co. (Del.).....	Seattle, Wash.....	Burke Building.
61	Fsh.	2	30	Oscar Oberg.....	Juneau, Alaska.....	Box 107.
62	Tow.	1	20	Itoy E. Miller.....	Memphis, Tenn.....	Arkansas City, Ark.
63	Tow.	2	12	A. M. Brock.....	New Orleans, La.....	Itaceland, La.

¹ Formerly ga. s. James M. Brooks.
⁶ Formerly U. S. Navy ga. s. 2201.

⁷ Formerly ga. s. Japanese Tokyo I.
⁸ Formerly ga. s. Anna Porter.

Line No.	Official No.	Signal and radio-call letters	Rig	Name of vessel	Tonnage		Register dimensions			When built	Where built
					Gross	Net	Length	Breadth	Depth		
					Feet			Feet			
1	221276		Ol. s.	I. L. I. 101 (steel)	1,040	797	242.6	36.1	12.9	1921	Duluth, Minn.
2	221286		Ol. s.	I. L. I. 102 (steel)	1,040	797	242.6	36.1	12.9	1921	do
3	221344		Ol. s.	I. L. I. 103 (steel)	1,040	797	242.6	36.1	12.9	1921	do
4	221434		Ol. s.	I. L. I. 104 (steel)	1,040	797	242.6	36.1	12.9	1921	do
5	221467		Ol. s.	I. L. I. 105 (steel)	1,040	797	242.6	36.1	12.9	1921	do
6	226613		Ga. s.	I. & L. T.	9	6	34.0	8.7	4.7	1927	Seattle, Wash.
7	100633		Ga. s.	I. Wonder	16	10	65.0	10.2	4.0	1897	Alexandria Bay, N. Y.
8	226190		Ga. s.	I. B. Rowe	10	7	34.0	9.8	1.9	1926	Livermore, Ky.
9	232321		Ga. s.	Ibis	16	11	40.5	11.8	5.5	1933	Seattle, Wash.
10	213406		Ga. s.	Ibsen	20	16	42.0	12.8	5.7	1915	do
11	228924		Ga. s.	Icel	25	41	64.0	19.4	3.5	1929	Bagnell, Mo.
12	226465		Ol. s.	Iceland	44	34	58.9	15.8	7.2	1927	Dockton, Wash.
13	218357		Ga. s.	Ictar II	12	8	37.2	9.8	5.0	1919	Wrangell, Alaska
14	225553		Ga. s.	Icy Point	25	21	46.5	13.7	5.7	1926	Seattle, Wash.
15	100789		Ga. s.	Ida	9	7	39.2	11.6	4.5	1903	Erie, Pa.
16	203956		Ga. s.	Ida	12	11	30.8	10.8	3.3	1907	Manitowoc, Wis.
17	204448		Ga. s.	Ida	8	5	32.6	9.3	3.5	1907	Ludington, Mich.
18	213335		Ga. s.	Ida	7	5	32.5	8.7	4.0	1915	Cheboygan, Mich.
19	213360		Ga. s.	Ida	13	11	32.4	10.7	4.6	1915	Seattle, Wash.
20	215392		Ga. s.	Ida	8	7	31.1	11.6	3.6	1911	New York, N. Y.
21	219340		Ga. s.	Ida	7	6	39.3	10.1	2.6	1904	Cut Off, La.
22	221687		Ga. s.	Ida	9	7	38.2	11.1	3.8	1913	Sea Isle City, N. J.
23	230796		Ga. s.	Ida	8	6	30.0	9.2	3.4	1919	Swansboro, N. C.
24	231463		Ga. s.	Ida	8	5	42.8	11.3	3.3	1912	Williams Wharf, Va.
25	222004		Ga. s.	Ida II	14	9	47.0	13.8	5.4	1922	Astoria, N. Y.
26	227119		Ol. w.	Ida B.	44	44	64.0	16.0	4.0	1927	Paducah, Ky.
27	200807		Ga. s.	Ida C.	11	7	31.0	12.2	5.7	1904	Orland, Me.
28	229226		Ol. s.	Ida D.	9	5	36.9	11.4	2.7	1929	Chauvin, La.
29	223370		Ga. w.	Ida J.	20	8	50.0	11.9	3.0	1923	Madison, Ind.
30	229694		Ga. s.	Ida J.	10	8	35.2	11.1	3.9	1930	Bowers, Del.
31	210859		Ga. s.	Ida K.	18	12	39.4	12.9	5.4	1912	Seattle, Wash.
32	227740		Ga. s.	Ida M.	11	9	34.0	11.2	4.6	1928	Forked River, N. J.
33	224008		Ga. s.	Ida Q.	19	13	37.9	14.0	7.6	1924	New Orleans, La.
34	218214		Ol. s.	Ida S.	9	7	34.7	11.4	3.5	1904	Green Bank, N. J.
35	213243		Ga. s.	Ida T.	9	9	29.2	9.3	3.8	1915	Peshtigo, Wis.
36	100675		Ga. s.	Ida V.	18	11	44.2	14.2	3.0	1899	Swan Quarter, N. C.
37	100389		Ga. s.	Ida and Lula	10	9	48.0	12.5	3.1	1885	Somerset County, Md.
38	230393		Ga. s.	Ida Cole	7	5	34.0	10.2	2.7	1930	Morehead City, N. C.
39	100706		Ga. s.	Ida Del.	10	10	38.0	14.8	3.3	1900	Old River, Tex.
40	222374		Ga. s.	Ida Helen	28	26	44.1	15.5	5.9	1922	Seattle, Wash.
41	100693		Ol. s.	Ida May II	16	9	46.4	16.1	3.4	1899	Biloxi, Miss.
42	226526		Ol. s.	Ida Mae	26	17	51.2	14.5	5.1	1927	Houghton, Wash.
43	100121		Ga. s.	Ida May	10	7	37.2	14.1	3.3	1874	Northport, N. Y.
44	100705		Ga. s.	Ida May	5	5	23.3	11.3	3.6	1900	Osterville, Mass.
45	226147		Ol. s.	Ida May	16	11	45.0	15.5	4.3	1925	Oyster Bay, N. Y.
46	100230		Ga. s.	Ida E. Moore	24	22	54.2	17.0	4.8	1878	Annapolis, Md.
47	218274		Ga. s.	Idaho	8	6	30.8	9.3	4.0	1919	Bremerton, Wash.
48	222077		Ga. s.	Idaho (composite)	12	8	58.1	12.3	4.5	1922	Lewiston, Idaho
49	222208		Ga. s.	Idalla	9	8	31.0	12.0	4.1	1899	Kingston, Mass.
50	224584		Ga. w.	Idamae	54	30	75.0	16.2	2.9	1925	Point Pleasant, W. Va.
51	209299		Ga. s.	Idamae	14	11	50.4	14.0	3.0	1911	Cove, Tex.
52	100649		Ga. s.	Ideal	11	7	36.7	12.1	3.7	1898	Bridgeport, Conn.
53	207480		Ol. s.	Ideal	38	30	54.4	17.4	5.4	1910	Patchogue, N. Y.
54	226158		Ga. s.	Ideal	12	7	31.3	11.0	3.0	1922	Morgan City, La.
55	232661		Ga. s.	Ideal II	14	6	39.7	12.6	4.5	1927	Fernandina, Fla.
56	135225		Ga. s.	Idella	33	16	54.5	19.3	5.5	1876	Mauricetown, N. J.
57	100664		Ga. s.	Idle Eagle	7	6	36.3	12.7	3.4	1898	Double Bayou, Tex.
58	204683		Ga. s.	Idle Hour	9	9	32.0	13.7	3.7	1903	New York, N. Y.
59	205651		Ga. s.	Idler	11	9	38.0	10.8	3.8	1908	Patchogue, N. Y.
60	210521		Ga. s.	Idler	7	6	30.1	7.7	3.6	1912	Alton, Ill.
61	222772		Ga. s.	Idlewild II	11	5	36.6	13.0	4.7	1923	Thomaston, Me.

‡ Formerly ga. s. Little Brothers.

‡ Formerly ga. s. Edna M. Lore.

Line No.	Service	Crew	Horse-power	Name of owner	Home port	Address of owner
1	Frt.	12	5360	Erie & St. Lawrence Corporation (Del.)	New York, N. Y.	42 Broadway.
2	Frt.	12	5280	do	do	Do.
3	Frt.	12	5280	do	do	Do.
4	Frt.	12	5280	do	do	Do.
5	Frt.	11	5300	do	do	Do.
6	Fsh.	1	50	Vernon Abrahamson	Seattle, Wash.	4808 Thirteenth Avenue SW,
7	Pas.	3	36	Ralph L. Reid	Cape Vincent, N. Y.	Alexandria Bay, N. Y.
8	Pas.	1	20	I. B. Rowe	Louisville, Ky.	Livermore, Ky.
9	Fsh.	1	25	Dave Harrison	Ketchikan, Alaska	General delivery.
10	Fsh.	5	27	Independent Salmon Canneries (Wash.)	do	do
11	Pas.	1	27	Governor McClurg Ferry Lines (Mo.)	St. Louis, Mo.	1103 East Broadway, Colum-
12	Fsh.	8	75	Paul Martins	Seattle, Wash.	727 Thirty-third Street,
13	Fsh.	2	18	Knut W. Christian	Wrangell, Alaska	Everett, Wash.
14	Fsh.	6	70	Alaska Pacific Salmon Corporation (Del.)	Ketchikan, Alaska	828 West Fifty-ninth Street,
15	Fsh.	4	20	Charles Hurlig	Erie, Pa.	Seattle, Wash.
16	Fsh.	2	14	Ingoman Sommer	Sault Ste. Marie, Mich.	129 East Third Street.
17	Fsh.	2	18	Erik Englen	Grand Haven, Mich.	Marquette, Mich.
18	Fsh.	1	20	Peter La Plante	Port Huron, Mich.	Ludington, Mich.
19	Fsh.	4	20	Diamond Fish Co. (Wash.)	Seattle, Wash.	Cheboygan, Mich.
20	Pas.	1	35	Peter F. Rommel	New York, N. Y.	Dexter Horton Building,
21	Fsh.	1	16	Adams Cherami	New Orleans, La.	6028 Martin Street, Maspeth,
22	Fsh.	6	24	Anillo Montagna	Philadelphia, Pa.	L. I., N. Y.
23	Fsh.	9	10	E. C. Bell	Beaufort, N. C.	Cut Off, La.
24	Fsh.	3	18	C. R. Peyton	Newport News, Va.	916 Palen Avenue, Ocean
25	Pas.	1	54	Max Pollak	New York, N. Y.	City, N. J.
26	Tow.	2	100	Union Bridge & Construction Co. (Mo.)	Kansas City, Mo.	Swansboro, N. C.
27	Frt.	2	5	George F. Browster	Bangor, Me.	Hudgins, Va.
28	Fsh.	1	20	Wallace Eschete	New Orleans, La.	Long Island City, N. Y.
29	Tow.	4	20	J. W. Perron	do	903 Sharp Building.
30	Fsh.	1	20	Howard W. Johnson	Wilmington, Del.	Chauvin, La.
31	Fsh.	7	30	Libby, McNeill & Libby (Me.)	Seattle, Wash.	Krotz Springs, La.
32	Pas.	1	40	Charles Meeson	Philadelphia, Pa.	Bowers, Del.
33	Fsh.	3	20	Angelo Caravaggi	Galveston, Tex.	83 Hamlin Street.
34	Tow.	1	60	Hull Dredging Co. (N. J.)	Philadelphia, Pa.	Forked River, N. J.
35	Fsh.	3	15	Charles M. Tuttle	Milwaukee, Wis.	2028 Avenue G.
36	Tow.	1	18	E. A. Gibbs	Washington, N. C.	5601 Atlantic Avenue, Vent-
37	Oys.	2	10	George L. Smith & Bro. (Va.)	Reedville, Va.	nor City, N. J.
38	Fsh.	2	100	Howard Nelson	Beaufort, N. C.	Big Swanlico, Wis.
39	Frt.	1	14	Mrs. Howard Plummer	Port Arthur, Tex.	Smyth Tower Annex.
40	Msc.	1	16	Ruth A. Vincent	Seward, Alaska	Norwalk, Conn.
41	Fsh.	2	30	C. Monteforti	New Orleans, La.	Nantucket, Mass.
42	Fsh.	3	60	Farwest Fisheries (Wash.)	Seattle, Wash.	Oyster Bay, N. Y.
43	Frt.	2	20	E. W. Tallmadge	Bridgeport, Conn.	210 North Thirty-third
44	Fsh.	1	10	Annibal J. Martin	Vineyard Haven, Mass.	Street.
45	Fsh.	2	25	Ida May Flower	New York, N. Y.	4640 West Dawson Street.
46	Frt.	3	28	Alan P. Lyster	Philadelphia, Pa.	Lewiston, Idaho.
47	Fsh.	3	14	W. M. Clark	Seattle, Wash.	6314 Amhurst Avenue, Mar-
48	Frt.	1	230	Snake River Transportation Co.	Great Falls, Mont.	gate, N. J.
49	Pas.	1	40	Helen C. Arata	Philadelphia, Pa.	Point Pleasant, W. Va.
50	Tow.	1	50	William Reynolds	Pittsburgh, Pa.	Anahuac, Tex.
51	Pas.	1	24	W. J. Sidnes	Galveston, Tex.	205 Thomas Street, Bristol,
52	Frt.	2	25	John C. F. Shepard	Providence, R. I.	R. I.
53	Tow.	2	100	George W. Wilson	New York, N. Y.	21 Irving Center, Rockville
54	Fsh.	2	14	John Thomas, Jr.	New Orleans, La.	Center, N. Y.
55	Fsh.	2	40	Mannel A. Boa	Brunswick, Ga.	Herwick, La.
56	Oys.	6	50	Delaware Bay Oysters (N. J.)	Philadelphia, Pa.	25 Arenta Street, St Augus-
57	Frt.	1	25	Fred Standley	Galveston, Tex.	tine, Fla.
58	Pas.	1	23	Andrew G. Otten	New York, N. Y.	Quarantee Trust Building,
59	Pas.	2	35	James Carroll	do	Atlantic City, N. J.
60	Pas.	1	24	Joseph L. Becker	St. Louis, Mo.	Double Bayou, Tex.
61	Cod.	3	32	St. Clair H. Brown	Vineyard Haven, Mass.	9727 One Hundred and
						fifth Street, Ozone Park,
						L. I., N. Y.
						1368 Bushwick Avenue (B).
						4620 Claxton Avenue,
						Edgartown, Mass.

Line No.	Official No.	Signal and radio-call letters	Rig	Name of vessel	Tonnage		Register dimensions			When built	Where built
					Gross	Net	Length	Breadth	Depth		
1	232347		Ga. s.	Iella.....	13	9	35.7	11.4	4.7	1925	Miami, Fla.....
2	214999		Ga. s.	Igloo.....	17	14	43.6	12.1	4.5	1917	Bellingham, Wash.....
3	219787		Ga. s.	Igloo.....	14	11	38.3	10.4	5.2	1920	Seattle, Wash.....
4	224467		Ga. s.	Igo.....	7	6	46.3	9.2	3.1	1925	Crisfield, Md.....
5	231202		Ga. s.	Igo.....	9	6	32.0	9.3	3.0		Norfolk, Va.....
6	232342		Ga. s.	Igo.....	14	9	43.2	10.2	4.8	1933	Los Angeles, Calif.....
7	232371		Ga. s.	Igo.....	7	5	38.3	11.3	2.9		Suffolk, Va.....
8	214084		Ga. s.	Ikaros II.....	32	21	52.6	14.4	6.5	1916	Oig Harbor, Wash.....
9	231229		Ga. s.	Ike.....	11	9	32.8	9.5	3.6	1931	Atuskegon, Mich.....
10	227196		Ol. s.	Ilene.....	49	33	59.0	15.0	7.0	1928	Seattle, Wash.....
11	224216		Ga. s.	Ilamma.....	14	12	36.9	10.2	3.8	1924	Illanua, Alaska.....
12	218535		Ga. s.	Ilahaee.....	12	9	32.1	10.9	4.6	1919	Hoquiam, Wash.....
13	222255		Ga. s.	Illini.....	9	6	35.0	8.5	3.5	1908	Oshkosh, Wis.....
14	200851		Ol. s.	Illinois.....	14	11	47.0	12.0	4.2	1904	Manitowoc, Wis.....
15	206148		Ga. s.	Illinois.....	25	17	46.4	12.3	3.3	1908	Palatka, Fla.....
16	206996		Ga. s.	Illinois.....	43	33	63.1	13.2	6.7	1909	Oshkosh, Wis.....
17	208115		Ga. s.	Illinois.....	12	12	34.0	11.0	4.0	1910	Manitowoc, Wis.....
18	213295		Ga. s.	Illinois.....	28	19	47.6	13.4	6.2	1915	Tacoma, Wash.....
19	224079		Ga. s.	Illinois.....	8	6	32.2	10.5	2.6	1923	Chauvin, La.....
20	227585		Ga. s.	Illinois.....	9	6	33.0	9.8	4.6	1928	Tacoma, Wash.....
21	230576	W O E I	Ol. s.	ILLINOIS..... [†] ⊙	266	123	121.5	24.1	12.0	1931	Bath, Me.....
22	231345		Ol. s.	Illinois.....	18	11	42.0	13.6	4.6	1929	Fernandina, Fla.....
23	224568		Ga. p.	Illmo.....	33	28	60.5	17.8	2.8	1924	Warsaw, Ill.....
24	221525		Ga. s.	Ilolo.....	8	8	35.6	9.6	3.6	1908	Norwalk, Conn.....
25	202223		Ga. s.	Ilse III.....	22	15	59.2	12.4	5.0	1905	Baltimore, Md.....
26	217101		Ga. s.	Immigrant.....	25	17	60.5	13.3	5.5	1918	Battery Park, Va.....
27	200516		Ga. s.	Imogene.....	59	47	56.2	17.2	4.2	1903	Mount Pleasant, S. C.....
28	200873		Imp.	Imp.....	8	5	36.1	9.1	4.0	1903	Richardson, Wash.....
29	206499		Ga. s.	Imp.....	14	11	37.8	11.0	4.6	1911	Terminal Island, Calif.....
30	220252		Ga. s.	Imp.....	7	5	31.5	9.2	5.7	1920	Bay Center, Wash.....
31	222278		Ga. s.	Imp.....	11	8	33.0	10.6	5.4	1922	Key West, Fla.....
32	232570		Ga. s.	Imp.....	7	5	29.4	8.9	3.5	1917	Seattle, Wash.....
33	206953		Ol. s.	Imperator..... [†]	148	79	106.0	25.0	11.8	1912	Essex, Mass.....
34	219737		Ga. s.	Imperator.....	9	6	45.0	12.7	3.0	1915	Ostrica, La.....
35	209660		Ga. s.	Imperial.....	18	12	42.5	13.1	4.8	1912	Tacoma, Wash.....
36	212356		Ol. s.	Imperial.....	22	15	15.0	15.0	4.9	1914	Los Angeles, Calif.....
37	217084		Ga. s.	Imperial.....	14	9	42.6	11.8	5.6	1918	San Francisco, Calif.....
38	223649		Ol. s.	Imperial.....	30	24	62.6	13.6	3.3	1924	Prosper, Ore.....
39	226658		Ga. s.	Imperial.....	7	6	31.9	9.0	3.5	1919	Hoonah, Alaska.....
40	228432		Ga. s.	Imperial.....	8	5	33.9	10.0	3.6	1929	Nagumbo Playa, P. R.....
41	229206		Ga. s.	Imperial.....	16	10	41.2	13.0	3.4	1928	Houma, La.....
42	232582		Ol. s.	Imperial II.....	15	6	40.5	12.6	5.0	1930	Fernandina, Fla.....
43	232583		Ol. s.	Imperial III.....	18	6	40.6	13.4	5.0	1930	St. Augustine, Fla.....
44	225984		Ga. s.	Improver.....	9	7	31.3	9.6	3.8	1926	Hydaburg, Alaska.....
45	201675		Ga. s.	Ina.....	7	6	31.4	11.9	3.7	1905	Apalachicola, Fla.....
46	229946		Ga. s.	Ina.....	7	6	32.6	9.6	2.9	1918	Elizabeth City, N. C.....
47	231525		Ga. s.	Ina.....	7	5	31.0	10.1	3.9	1920	Puget Sound, Wash.....
48	223692		Ga. s.	Im J.....	13	9	36.9	11.0	5.1	1924	Tacoma, Wash.....
49	222743		Ga. s.	Ina May.....	9	7	39.2	11.0	2.5	1923	Atlantic, N. C.....
50	225453		Ol. s.	Inca May.....	47	16	72.2	17.3	8.1	1928	Damariscotta, Me.....
51	227779		Ol. s.	INCOR.....	221	115	114.2	26.3	6.8	1928	Charleston, W. Va.....
52	100766		Ga. s.	Independence.....	13	9	38.7	13.1	3.8	1902	Willapa, Wash.....
53	216285		Ga. s.	Independence.....	36	24	55.6	15.3	6.7	1917	Oig Harbor, Wash.....
54	231851		Ol. s.	Independence.....	44	15	65.6	17.1	5.2	1932	Pascagoula, Miss.....
55	207425		Ga. s.	Independence No. 2.....	15	10	54.0	13.2	3.0	1910	Astoria, Ore.....
56	100634		Ga. s.	Independent.....	11	10	36.4	14.0	5.6	1897	South Portland, Me.....
57	212200		Ga. s.	Independent.....	10	7	45.8	8.8	3.3	1912	St. Andrews, Fla.....
58	222165		Ga. s.	Independent.....	13	8	63.8	21.8	3.5	1922	St. Helens, Ore.....
59	227080		Ga. s.	Independent.....	7	6	26.0	9.1	3.1	1927	Pensaukee, Wis.....
60	231444		Ol. s.	Independent.....	28	20	54.8	16.5	4.3	1932	Hilo, Miss.....
61	232236		Ga. s.	India.....	11	9	41.0	11.7	2.3	1910	Atlantic, N. C.....
62	212136		Ga. w.	Indian No. 2.....	48	30	66.3	13.1	2.6	1914	Sistersville, W. Va.....
63	214942		Ga. s.	Indiana.....	31	24	51.8	14.7	6.3	1917	Tacoma, Wash.....
64	217477		Ga. s.	Indiana.....	21	14	55.6	13.3	5.2	1918	Terminal, Calif.....
65	232414		Ga. s.	Industry II.....	12	10	45.4	13.2	3.2	1933	Chicago, Ill.....

¹ Formerly ga. s. Crowley No. 15.

² Formerly ^a ga. s. Imperial.
^b U. S. Customs ga. s. Imperial.

Line No.	Service	Crew	Horse-power	Name of owner	Home port	Address of owner
1	Pas.	1	65	W. A. Markley.....	Miami, Fla.....	1459 Northwest First Street
2	Fsh.	2	35	B. E. Lee.....	Juneau, Alaska.....	Cordova, Alaska.
3	Fsh.	1	30	Arthur Johnston.....	Ketchikan, Alaska.....	Box 1609.
4	Msc.	2	13	Nathaniel M. Dare.....	Annapolis, Md.....	Solonons, Md.
5	Tow.	2	36	J. Y. Beveridge.....	Beaufort, N. C.....	
6	Pas.	2	350	Clifford Casey.....	Los Angeles, Calif.....	2132 Cedar Street, Long Beach, Calif.
7	Pas.	1	35	L. R. McNeal.....	Norfolk, Va.....	
8	Fsh.	8	40	I. A. Engdal.....	Seattle, Wash.....	Hobson, Va. 2205 Forty-fourth Avenue, Southwest.
9	Fsh.	3	40	Charlie Strayer.....	Grand Haven, Mich.....	Montague, Mich.
10	Fsh.	9	90	M. Madsen.....	Seattle, Wash.....	4218 Eighth Avenue NE.
11	Fsh.	2	40	H. Foss.....	Seward, Alaska.....	Illamna, Alaska.
12	Fsh.	1	16	Linwood Sproul.....	Seattle, Wash.....	Mora, Wash.
13	Prt.	2	30	Edwin J. Newman.....	Duluth, Minn.....	Ashland, Wis.
14	Pas.	1	45	Frank F. O. Reckendorf.....	Chicago, Ill.....	202 Harbor Place, Waukegan, Ill.
15	Msc.	2	20	E. T. Williams.....	Jacksonville, Fla.....	Eustis, Fla.
16	Msc.	3	120	City of Chicago (Ill.).....	Chicago, Ill.....	City Hall.
17	Fsh.	3	b 30	Regina Barlaseli.....	Milwaukee, Wis.....	1695 South Fourth Street.
18	Fsh.	8	35	Fidsalgo Island Packing Co. (Me.).....	Seattle, Wash.....	Central Building.
19	Fsh.	1	18	Edgar Bondwin.....	New Orleans, La.....	Houma, La.
20	Fsh.	2	18	C. A. Love.....	Tacoma, Wash.....	1316 Market Street.
21	Fsh.	14	550	Red Diamond Trawling Corporation.....	Boston, Mass.....	33 Fish Pier.
22	Fsh.	2	40	D. S. Peterson.....	Fernandina, Fla.....	111 South Fifth Street.
23	Fer.	1	40	Walter Wallet.....	Chicago, Ill.....	Warsaw, Ill.
24	Pas.	1	18	Charles C. White.....	St. Louis, Mo.....	1648 Pierce Building.
25	Pas.	2	140	Charles C. Simpson.....	New York, N. Y.....	1 Hudson Park Road, New Rochelle, N. Y.
26	Tow.	2	40	M. T. Trower.....	Norfolk, Va.....	Fourth Avenue, West Norfolk, Va.
27	Tow.	2	48	McDonald-Wilkins Co. (S. C.).....	Beaufort, S. C.....	
28	Fsh.	1	25	W. S. Benjamin.....	Bellingham, Wash.....	Beach, Wash.
29	Pas.	2	30	San Pedro Transportation Co. (Calif.).....	Los Angeles, Calif.....	East San Pedro, Calif.
30	Fsh.	1	20	Harry Shipman.....	Seattle, Wash.....	Tokeland, Wash.
31	Fsh.	3	b 10	John Y. Poeter, Jr.....	Key West, Fla.....	Waddell Avenue and Vernon Street.
32	Fsh.	1	12	Isaac R. Weathers.....	Sitka, Alaska.....	
33	Cod.	23	200	Gorton Pew Fisheries Co. (Mass.).....	Gloucester, Mass.....	327 Main Street.
34	Fsh.	2	18	Tony Musumeche.....	Port Arthur, Tex.....	New Iberia, La.
35	Fsh.	1	30	Alaska-Pacific Salmon Corporation (Del.).....	Ketchikan, Alaska.....	
36	Tow.	1	b 65	San Pedro Transportation Co. (Calif.).....	Los Angeles, Calif.....	San Pedro, Calif.
37	Pas.	1	b 50	Crowley Launch & Tugboat Co. (Calif.).....	San Francisco, Calif.....	Mission Street Wharf.
38	Pas.	1	50	Chester L. Lewis.....	Portland, Oreg.....	1012 Gladstone Avenue.
39	Fsh.	1	6	Jimmie Hanson.....	Juneau, Alaska.....	
40	Prt.	3	100	Fructuoso Alvarez.....	San Juan, P. R.....	Box 114, Bo. Minilla, Bayamon, P. R.
41	Fsh.	1	24	Matthew Barbier.....	New Orleans, La.....	Empire, La.
42	Fsh.	2	50	Manuel Jesus Carlinhas.....	St. Augustine, Fla.....	78 Lemon Street.
43	Fsh.	2	30	do.....	do.....	do.
44	Fsh.	2	12	Sam Yeltatzle.....	Ketchikan, Alaska.....	Hydaburg, Alaska.
45	Pas.	2	10	T. S. Annadown.....	Tampa, Fla.....	Box 544, Tarpon Springs, Fla.
46	Prt.	1	24	Vance Midgett.....	Manteo, N. C.....	Mashoes, N. C.
47	Fsh.	1	16	Andrew Wiro.....	Aberdeen, Wash.....	1519 Henry Street.
48	Fsh.	3	20	Ina S. Jackson.....	Juneau, Alaska.....	Box 762.
49	Prt.	1	16	Willis Sea Food Co. (N. C.).....	Beaufort, N. C.....	Moore and Cedar Streets.
50	Cod.	12	110	Joseph Ciarametaro.....	Gloucester, Mass.....	8 Commercial Street.
51	Tow.	1	b 720	Lone Star Cement Co., Louisiana (Del.).....	New Orleans, La.....	Illiberna Bank Building.
52	Tow.	1	40	Healy-Tilbitts Construction Co. (Calif.).....	San Francisco, Calif.....	64 Pine Street.
53	Fsh.	7	50	Matt Evich.....	Bellingham, Wash.....	1027 Twelfth Street.
54	Prt.	9	100	Buras Transportation Co. (La.).....	New Orleans, La.....	814 Piety Street.
55	Fsh.	2	50	Union Fishermen's Cooperative Packing Co. (Oreg.).....	Astoria, Oreg.....	324 Taylor Street.
56	Prt.	2	31	H. T. Flynn.....	Jonesport, Me.....	Machiasport, Me.
57	Prt.	3	35	Dennis Cates.....	New York, N. Y.....	c/o J. Brooks Clark, Box 554, Mobile, Ala.
58	Fer.	1	65	W. H. Switzler.....	Portland, Oreg.....	Plymouth, Wash.
59	Fsh.	3	15	William Swear.....	Milwaukee, Wis.....	Pensaukee, Wis.
60	Oys.	4	36	N. Byrd.....	Gulfport, Miss.....	813 West Division Street, Biloxi, Miss.
61	Prt.	2	16	J. H. Mercer.....	Washington, N. C.....	Belhaven, N. C.
62	Tow.	1	b 35	Hessle C. Roush.....	Pittsburgh, Pa.....	Sistersville, W. Va.
63	Fsh.	7	40	Libby, McNeill & Libby (Me.).....	Seattle, Wash.....	88 Humlin Street.
64	Fsh.	4	65	Van Camp Sea Food Co. (Calif.).....	Los Angeles, Calif.....	Fish Harbor Wharf, Terminal Island, Calif.
65	Pas.	2	65	Allen Kargard.....	Chicago, Ill.....	3924 North Rockwell Street.

¹ Formerly ga. w. Bronx.

Line No.	Official No.	Signal and radio-call letters	Rig	Name of vessel	Tonnage		Register dimensions			When built	Where built
					Gross	Net	Length	Breadth	Depth		
1	130478		Ga. s.	Inez	25	13	62.4	17.0	5.0	1890	Madison, Md.
2	100737		Ga. s.	Inez	16	13	40.7	11.0	3.9	1901	Fall River, Mass.
3	203829		Ga. s.	Inez	6	6	24.8	11.7	4.0	1908	Chatham, Mass.
4	207796		Ga. s.	Inez	10	6	38.6	8.9	3.0	1909	Orlolo, Md.
5	211305		Ga. s.	Inga	27	19	48.0	14.0	5.2	1913	Seattle, Wash.
6	236315		Ga. s.	Inga N	12	8	33.0	10.7	3.6	1927	St. James, Mich.
7	218992		Ga. s.	Inger	9	7	32.4	9.5	4.6	1919	Seattle, Wash.
8	201383	KLFZ	Ol. s.	Ingomar	143	85	104.8	25.7	11.4	1904	Essex, Mass.
9	222473		Ga. s.	Inklin	14	9	53.6	13.6	2.0	1922	Juneau, Alaska
10	235917		Ga. s.	INQUIRER	18	18	89.0	17.8	4.3	1908	Owensboro, Ky.
11	206318	KLYE	Ga. s.	Insep	29	20	58.2	12.4	5.4	1909	Greenport, N. Y.
12	2:0459		Ga. s.	Inspector	18	15	39.1	12.5	4.9	1912	Camden, N. J.
13											
14	214814		Ol. s.	Interlaken	16	11	47.0	11.6	5.7	1917	Seattle, Wash.
15	200608		Ga. s.	International	13	7	41.8	13.9	5.2	1904	Eastport, Me.
16	227179		Ga. s.	International	58	38	73.0	17.2	2.8	1927	Waterton Lake, Mont.
17	226067		Ol. s.	Intrepid	16	14	42.0	13.4	5.0	1926	New London, Conn.
18	200466		Ga. s.	Intrepid	19	11	57.0	17.4	3.5	1903	Biloxi, Miss.
19	213760		Ga. s.	Intruder	10	9	31.0	9.4	4.0	1915	Ludington, Mich.
20	228950	WBEM	Ol. s.	Invader	196	110	109.3	25.8	10.0	1929	San Diego, Calif.
21	215270		Ga. s.	Inventer	37	28	56.0	14.5	6.7	1917	Tacoma, Wash.
22	214469		Ga. s.	Inverness	47	31	66.7	14.2	9.0	1910	Windsor, Wash.
23	230055		Ga. s.	Inverness	19	13	42.7	12.4	6.4	1930	Amesbury, Mass.
24	221346		Ga. s.	Invincible	15	11	45.2	11.9	4.6	1921	Big Pine, Fla.
25	224240		Ol. s.	Invincible	20	10	46.9	14.0	3.4	1924	Honma, La.
26	228711		Ol. s.	Invincible	56	38	63.2	16.8	8.1	1929	Gig Harbor, Wash.
27	205506		Ga. s.	Iona	8	7	32.8	10.0	4.0	1904	Providence, R. I.
28	212832		Ga. s.	Iona	13	9	39.6	10.3	3.5	1914	Douglas, Alaska
29	220546		Ga. s.	Iona	10	7	36.8	10.0	3.9	1920	Newark, N. J.
30	221741		Ga. s.	Iona	11	9	32.0	10.6	4.6	1921	Watch Hill, R. I.
31	225085		Ga. s.	Iona P.	14	10	44.8	12.6	3.1	1925	Honma, La.
32	206942		Ga. s.	Iona Estelle	12	11	31.2	9.4	4.0	1904	Marltonowoc, Wis.
33	226378		Ga. s.	Iona Pearl	48	46	63.4	20.2	4.1	1927	Sahula, Iowa
34	203081		Ga. s.	Ione	9	6	47.0	16.0	2.0	1900	Portsmouth, Va.
35	227007		Ol. s.	Ionic	36	21	53.6	15.0	6.8	1927	Seattle, Wash.
36	227403		Ga. s.	Ipswich	10	7	34.0	10.0	5.5	1928	do
37	211318		Ga. s.	Ira	14	12	38.0	12.0	4.0	1913	do
38	229768		Ga. s.	Ira II	28	19	49.0	13.8	6.4	1927	do
39	170068		Ga. s.	Ira No. 3	24	23	51.5	16.4	3.2	1928	Marine City, Mich.
40	200678		Ga. s.	Ira Marshall	12	7	45.8	12.4	4.0	1904	Pocomoke City, Md.
41	230186	KLGA	Ol. s.	IRA S. BUSHEY	241	164	108.3	24.1	10.0	1930	Brooklyn, N. Y.
42	223856		Ga. s.	Ira S. Bushey & Sons No.1	10	6	32.0	12.4	4.8	Unknown	Unknown
43	210680		Ga. s.	Iranna	20	17	46.1	12.9	11.5	1912	Amburg, Va.
44	100741		Ol. s.	Irene	30	30	58.5	18.5	6.1	1901	Madison, Md.
45	100732		Ga. s.	Irene	11	11	34.0	14.6	4.4	1901	Atlantle City, N. J.
46	100772		Ga. s.	Irene	8	7	37.4	11.6	4.0	1902	Cooty River, Fla.
47	100777	WQBE	Ol. s.	Irene	84	57	73.2	19.2	8.5	1902	Tacoma, Wash.
48	203812		Ga. s.	Irene	14	13	32.0	9.8	4.2	1905	Milwaukee, Wis.
49	207578		Ol. s.	Irene	11	7	43.8	10.9	4.0	1910	Seattle, Wash.
50	211368		Ga. s.	IRENE	9	8	33.2	8.0	3.0	1913	Grafton, Ill.
51	213894		Ga. s.	Irene	23	13	58.6	13.2	4.0	1916	Palmer, Va.
52	221625		Ol. s.	Irene	30	17	59.2	15.0	5.5	1921	Thomaston, Me.
53	224039		Ol. s.	Irene	13	7	41.0	12.0	4.3	1924	Fernandina, Fla.
54	224745		Ol. s.	Irene	11	7	53.6	15.3	5.0	1925	Astoria, Oreg.
55	226136		Ga. s.	Irene	8	5	28.3	9.2	3.0	1926	Leland, Mich.
56	226380		Ol. s.	Irene	45	30	56.8	15.4	7.2	1927	Tacoma, Wash.
57	226983		Ol. s.	Irene	12	8	43.0	9.1	4.9	1927	Los Angeles, Calif.
58	229277		Ga. s.	Irene	7	6	34.8	10.0	2.6	1919	Atlantle, N. C.
59	229520		Ol. s.	Irene	34	23	46.4	12.5	6.0	1930	Naubinway, Mich.
60	230830		Ga. s.	Irene	7	6	33.0	8.2	2.8	1910	Swansboro, N. C.
61	231187		Ga. s.	Irene	11	9	32.5	12.0	4.2	1930	Haycock, Alaska
62	232421		Ga. s.	Irene	7	6	28.0	9.0	4.1	1933	Ocean City, N. J.
63	220413		Ga. s.	Irene II	8	5	33.0	10.5	3.7	1920	New York, N. Y.
64	231739		Ga. s.	Irene C.	8	6	30.2	9.0	4.4	1912	Wrangell, Alaska
65	224529		Ga. s.	Irene D.	8	6	30.5	9.7	4.4	1925	Ketchikan, Alaska
66	225574	WDDG	Ol. s.	Irene L.	49	33	60.1	16.1	7.8	1920	Gig Harbor, Wash.

1 Formerly ol. s. Leo C. III.

Line No.	Service	Crew	Horse-power	Name of owner	Home port	Address of owner
1	Frt.	1	36	Richardson Bros. (S. C.)	Charleston, S. C.	182 East Bay Street.
2	Fsh.	2	20	Holder N. Wilcox	Newport, R. I.	Tiverton, R. I.
3	Fsh.	1	0	Joseph C. Perry	New Bedford, Mass.	Harwichport, Mass.
4	Frt.	2	15	D. L. Veach	Crisfield, Md.	Elliott, Md.
5	Fsh.	7	40	F. N. Williamson	Seattle, Wash.	Box 174, Toledo, Oreg.
6	Fsh.	3	30	John Nordrum	Grand Haven, Mich.	Charlevoix, Mich.
7	Fsh.	2	15	Hilmer Ellertsen	Ketchikan, Alaska	c/o Tongass Trading Co.
8	Cod.	23	120	Gorton Paw Fisheries Co. (Mass.)	Gloucester, Mass.	327 Main Street.
9	Pas.	1	120	Taku Trading Co. (Alaska)	Juneau, Alaska	c/o John Reck.
10	Pas.	1	75	Wolf River Transportation Co. (Tenn.)	Memphis, Tenn.	154 East Calhoun Street.
11	Fsh.	3	126	Martin T. Kramer	New York, N. Y.	25 Windsor Road, West New Brighton, S. I., N. Y.
12	Msc.	2	24	State Board of Health of the State of New Jersey	Philadelphia, Pa.	Trenton, N. J.
13						
14	Tow.	2	100	Shively Tow Boat Co. (Wash.)	Seattle, Wash.	4523 Shilshole Avenue.
15	Frt.	2	24	Blanchard Manufacturing & Canning Co. (Me.)	Eastport, Me.	Blanchards Wharf.
16	Pas.	3	200	Glacier Park Hotel Co.	Great Falls, Mont.	Great Northern Building, St. Paul, Minn.
17	Fsh.	2	50	Ernest Kydd	New London, Conn.	44 Smith Street.
18	Fsh.	3	18	Dunbar-Dukate Co. (La.)	New Orleans, La.	822 Perdido Street.
19	Fsh.	3	35	Oscar Holstrom	Grand Haven, Mich.	Ludington, Mich.
20	Fsh.	12	6350	Joe C. Monise	San Diego, Calif.	Point Loma, Calif.
21	Fsh.	8	50	John Bozaniela	Bellingham, Wash.	1108 Eleventh Street.
22	Tow.	5	200	McDonald Logging Co. (Alaska)	Ketchikan, Alaska	Box A-12.
23	Fsh.	2	150	Byron Heasley	Gloucester, Mass.	18 Western Avenue.
24	Fsh.	2	18	Herbert Weech	Key West, Fla.	823 Frances Street.
25	Oys.	2	40	Luke Moroych	New Orleans, La.	Empire, La.
26	Fsh.	8	120	Sulro Bahleb	Tacoma, Wash.	Olig Harbor, Wash.
27	Fer.	1	20	Caldren Jackson	Providence, R. I.	18 Constitution Street.
28	Pas.	1	12	Ezra M. Peters	Juneau, Alaska	Douglas, Alaska.
29	Pas.	1	30	Clifford D. Rose	Newark, N. J.	309 South Eleventh Street.
30	Msc.	1	30	Morris & Cummings Dredging Co. (N. Y.)	New York, N. Y.	44 Whitehall Street.
31	Fsh.	2	27	Steve Ivcevlch	New Orleans, La.	Gretna, Ia.
32	Fsh.	4	16	Frank W. Richter	Milwaukee, Wis.	Washington Island, Wis.
33	Fer.	2	66	George P. Whitney	Dubuque, Iowa	Sabula, Iowa.
34	Frt.	3	25	W. H. McNeal	Norfolk, Va.	Crittenden, Va.
35	Fsh.	8	75	C. Eriandsen	Seattle, Wash.	806 West Seventeenth Street.
36	Fsh.	2	20	Leslie A. Watland	do	Kayport, Wash.
37	Fsh.	6	35	J. E. Bergson	do	Coyle, Wash.
38	Fsh.	7	40	Iver Thue	do	7357 Twenty-second Avenue Northwest.
39	Fer.	1	60	Earl W. Dawson	Port Huron, Mich.	R. F. D. 2, Roberts Landing, Marine City, Mich.
40	Pas.	2	25	Albert Benkert	New York, N. Y.	302 Park Avenue, Newark, N. J.
41	Trnk.	6	6240	Diesel Tanker Paul Dana (N. Y.)	do	11 West Forty-second Street.
42	Tow.	1	30	Ira S. Bushey & Sons (N. Y.)	do	do.
43	Frt.	1	35	Thos. A. Howe	Reedville, Va.	Remo, Va.
44	Tow.	2	120	Cynthia Corporation (Va.)	Elizabeth City, N. C.	300-302 Main Street, Norfolk, Va.
45	Fsh.	6	24	Carl August Aspenberg	Philadelphia, Pa.	Wildwood, N. J.
46	Fsh.	1	20	Robert McCreary	Tampa, Fla.	Tarpon Springs, Fla.
47	Tow.	6	270	American Tug Boat Co. (Wash.)	Port Townsend, Wash.	City Dock, Everett, Wash.
48	Fsh.	4	624	Robert Perl	Milwaukee, Wis.	Route 3, Sheboygan, Wis.
49	Tow.	1	45	Elliott Bay Tugboat Co. (Wash.)	Tacoma, Wash.	600 West Spokane Street, Seattle, Wash.
50	Pas.	1	20	Geo. M. A. Fries	St. Louis, Mo.	Grafton, Ill.
51	Fsh.	2	25	L. E. Robertson	Reedville, Va.	Pulmer, Va.
52	Cod.	4	45	Stanley B. Butler, Jr.	Vineyard Haven, Mass.	Nantucket, Mass.
53	Fsh.	2	36	Glynn Canning Co. (Ga.)	Brunswick, Ga.	Glynn Avenue.
54	Pas.	1	110	Knappton Towboat Co. (Wash.)	Astoria, Oreg.	Foot Fourteenth Street.
55	Fsh.	2	20	Iroy Buckler	Grand Haven, Mich.	Leland, Mich.
56	Fsh.	7	100	Chas. Johnsen	Ketchikan, Alaska	Route 1, Box 258, Sumner, Wash.
57	Pas.	2	60	Claude Cummins	Los Angeles, Calif.	c/o Standard Dredging Co., Central Building.
58	Fsh.	3	15	Ira S. Morris	Beaufort, N. C.	Atlantic, N. C.
59	Fsh.	4	75	Raymond Halberg	Sault Ste. Marie, Mich.	St. Ignace, Mich.
60	Fsh.	2	40	Ed Foster	Beaufort, N. C.	Swansboro, N. C.
61	Frt.	1	12	Moses Nagruk	Nome, Alaska	Haycock, Alaska.
62	Pas.	1	38	Frank Steelman, Jr.	Philadelphia, Pa.	216 Bay Avenue, Ocean City, N. J.
63	Msc.	4	30	Joseph J. Allan	New York, N. Y.	2705 West Thirty-fifth Street, Coney Island, N. Y.
64	Fsh.	1	12	George Collins	Wrangell, Alaska	
65	Fsh.	1	16	George Fawcett	Ketchikan, Alaska	Metlakatla, Alaska.
66	Fsh.	8	67	Alaska Packers Association (Calif.)	Seward, Alaska	San Francisco, Calif.

Lone No.	Official No.	Signal and radio-call letters	Rlg	Name of vessel	Tonnage		Register dimensions			When built	Where built
					Gross	Net	Length	Breadth	Depth		
1	212206		Ga. s.	Irene M.	12	10	35.7	10.3	5.4	1912	Beverly, Mass.
2	204462		Ga. s.	Irene R.	9	7	31.5	8.9	3.8	1904	Ludington, Mich.
3	223443		Ol. s.	Irene and Mabel	41	18	65.6	17.2	7.5	1923	Rockport, Mass.
4	155331		Ol. s.	Irene and Pearl	26	12	55.0	16.0	4.0	1898	Patchogue, N. Y.
5	231036		Ol. s.	Irene & Pearl II	31	17	64.6	16.5	5.7	1931	Deltaville, Va.
6	100686		Ga. s.	Irene and Ruth	8	8	41.1	14.7	3.4	1899	Fairmount, Md.
7	205413		Ga. s.	Irene Barnes	10	11	46.3	12.3	2.6	1908	Astoria, Ore.
8	229639	KLGB	Ol. s.	IRENE W. ALLEN	962	662	199.7	38.0	14.2	1930	Sparrows Point, Md.
9	219211		Ga. s.	Iris	18	12	56.0	14.0	4.0	1919	Punta Gorda, Fla.
10	223940		Ol. s.	Iris	25	15	51.6	13.7	3.6	1924	Morehead City, N. C.
11	228975		Ga. s.	Iris Leone	12	8	37.0	11.5	4.3	1926	Miami, Fla.
12	230244		Ga. s.	Irish	7	6	41.2	9.4	2.9	1930	Bay City, Mich.
13	231028		Ga. s.	Irish	8	8	31.0	8.6	3.8	1928	Juneau, Alaska
14	215633		Ol. s.	Irma	25	11	53.0	13.7	5.6	1917	Eastport, Me.
15	229354		Ol. s.	IRMA	32	22	54.7	14.2	6.8	1930	Baltimore, Md.
16	231510		Ga. s.	Irma	10	8	37.0	11.0	2.8		Unknown
17	222339		Ga. s.	Irma B.	26	18	58.2	16.5	4.0	1922	Wildwood, N. J.
18	100753		Ga. s.	Irma D.	34	18	63.4	18.4	3.5	1901	Biloxi, Miss.
19	230273		Ga. s.	Irma E.	14	9	42.3	12.2	4.0	1927	Ruark, Va.
20	213639		Ol. s.	Irma W.	11	8	41.0	11.2	3.5	1915	Cove, Tex.
21	232681		Ga. s.	Irma Lee	7	6	36.6	10.8	3.2	1933	Dare, Va.
22	222581		Ol. s.	Irresistible	20	13	56.2	13.3	3.2	1922	Harvey, La.
23	204619		Ga. s.	IRVING D. OLSON	8	6	31.3	11.9	5.8	1907	Friendship, Me.
24	231562		Ol. s.	IRVINGTON	113	98	54.2	29.0	8.5	1932	Mariners Harbor, N. Y.
25	201909		Ga. s.	Isa and Beulah	15	9	38.4	13.7	7.0	1905	Friendship, Me.
26	215806		Ol. s.	Isaac Fass	43	21	58.3	18.5	5.8	1917	West Norfolk, Va.
27	3342		Ga. s.	Isaac H. Evans	33	21	57.9	19.5	5.7	1836	Mauricetown, N. J.
28	100386		Ga. s.	Isaac H. Keeler	13	10	56.5	14.6	2.5	1885	Somerset Co., Md.
29	209434		Ga. s.	Isabel	7	6	45.0	12.7	3.0	1903	Orlolo, Md.
30	224183		Ol. s.	Isabel	27	8	40.0	13.8	6.7	1924	Newcastle, Me.
31	224724		Ga. s.	Isabel	12	8	31.9	10.3	3.5	1925	St. James, Mich.
32	230650		Ga. s.	Isabel	8	6	30.8	9.5	4.8	1931	Seattle, Wash.
33	222854		Ol. s.	Isabel Q.	37	22	58.0	18.9	8.6	1923	Essex, Mass.
34	215800		Ga. s.	Isabell II	12	8	38.0	10.0	4.0	1917	Charlevoix, Mich.
35	202018		Ol. s.	Isabella	15	10	47.2	17.0	2.5	1905	Bridgeport, Conn.
36	207106		Ga. s.	Isabella	16	14	40.0	10.6	4.2	1909	Shell Lake, Wis.
37	229269		Ga. s.	Isabella	15	12	41.1	12.1	4.9	1929	Boston, Mass.
38	100335		Ga. s.	Isabella	12	8	35.0	14.5	4.5	1883	Cold Spring, N. Y.
39	120921		Ga. s.	Isabelle	46	43	68.9	19.2	8.8	1892	East Boothbay, Me.
40	100525		Ga. s.	Isabelle D.	13	7	38.5	13.9	4.0	1892	New Orleans, La.
41	212663		Ga. s.	Isabelle R.	20	13	48.0	12.4	4.5	1914	Klawack, Alaska
42	225000		Ol. s.	Isabelle Parker	110	48	96.2	23.8	10.2	1925	Essex, Mass.
43	217688		Ga. s.	Isabelle Place	10	6	41.8	10.3	4.2	1919	Collington, N. C.
44	221420		Ga. s.	Isaetta	34	21	61.6	16.0	4.6	1921	Foxwells, Va.
45	230820		Ga. s.	Isalone	18	12	40.1	10.6	4.7	1931	North Fair Haven, N. Y.
46	225515		Ol. s.	Iseo	54	33	61.0	10.4	7.5	1926	Nantucket, Mass.
47	206696		Ga. s.	Isimael	45	20	68.8	22.7	5.5	1909	Inverness, Md.
48	215391		Ga. s.	Isis	28	24	52.6	14.2	5.7	1917	Seattle, Wash.
49	210062		Ol. s.	Iskum	16	10	48.0	12.8	4.9	1912	Winslow, Wash.
50	232273		Ol. s.	Islals Creek	15	10	40.0	11.4	5.7	1926	Sausalito, Calif.
51	233046		Ga. s.	Island	10	8	33.8	9.8	4.6	1926	Astoria, Ore.
52	220349		Ga. s.	Island Beach	58	50	61.5	21.0	4.2	1920	Nyack, N. Y.
53	215943		Ga. s.	Island Helle	20	13	46.8	13.3	3.3	1917	Ewell, Md.
54	215430		Ol. s.	Island Duke	15	10	45.6	13.0	5.0	1917	Stockton, Calif.
55	214652		Ol. s.	Island Emperor	21	12	52.2	14.2	5.8	1916	do.
56	215440		Ol. s.	Island Empress	22	15	52.2	14.2	5.8	1917	do.
57	230980		Ol. s.	ISLAND GIRL	58	39	59.2	22.0	7.1	1931	Charleston, S. C.
58	100785		Ol. s.	Island Home	45	43	58.9	20.6	4.8	1903	Plantation Key, Fla.
59	209695		Ol. s.	Island Queen	13	9	46.9	12.0	5.2	1912	Stockton, Calif.
60	218527		Ga. w.	Island Queen	21	11	59.0	12.0	2.0	1919	Parkersburg, W. Va.
61	210987		Ga. s.	Islander	15	15	36.6	9.3	4.0	1912	Sturgeon Bay, Wis.

¹ Formerly st. s. Oysterman.

¹ Formerly ga. s. Boyd N. Sheppard.

Line No.	Serv-ice	Crew	Horse-power	Name of owner	Home port	Address of owner
1	Fsh.	2	24	Frank Maria.....	New London, Conn.	9 Magnolia Court.
2	Fsh.	2	18	John Rehnberg.....	Grand Haven, Mich.	710 South Della Street, Lud- ington, Mich.
3	Cod.	6	60	The Irene & Mabel (Mass.).....	Boston, Mass.	Fish Pier, South Boston, Mass.
4	Frt.	2	60	J. W. Marshall.....	Newport News, Va.	West Point, Va.
5	Fsh.	3	60	J. A. Templeman.....	Norfolk, Va.	Perrin, Va.
6	Fsh.	1	24	Leonard Abramsen.....	Perth Amboy, N. J.	Highland Park, New Brun- swick, N. J.
7	Fsh.	3	35	United States National Bank of Portland.....	Wrangell, Alaska.	Portland, Oreg.
8	Tnk.	11	600	Lake Tankers Corporation (Del.).....	Wilmington, Del.	7 West Tenth Street.
9	Fsh.	2	50	T. C. Crosland.....	Tampa, Fla.	General Delivery, Punta Gorda, Fla.
10	Tow.	3	100	Arundel Corporation (Md.).....	Baltimore, Md.	Pier 2, Pratt Street.
11	Fsh.	3	150	A. L. Doyen.....	Miami, Fla.	2237 Northwest First Place.
12	Fsh.	3	200	Clarence Mertz.....	Port Huron, Mich.	Rogers City, Mich.
13	Fsh.	1	15	Charles Dalgren.....	Wrangell, Alaska.	c/o A. R. Bruenger.
14	Frt.	2	45	North Lubec Manufacturing & Canning Co. (Me.).....	Eastport, Me.	North Lubec, Me.
15	Msc.	2	120	Atlantic, Gulf and Pacific Co. (W. Va.).....	New York, N. Y.	15 Park Row.
16	Frt.	2	14	E. S. Goskins.....	Elizabeth City, N. C.	101 Parsonage Street.
17	Pas.	3	100	Lavallette Buck.....	Philadelphia, Pa.	1247 Lafayette Street, Cape May, N. J.
18	Fsh.	4	18	Alabama Canning Co. (Ala.).....	Mobile, Ala.	Bayou la Batre, Ala.
19	Msc.	1	30	William C. Allen.....	Crisfield, Md.	Onancock, Va.
20	Frt.	2	60	Standard Dredging Co. (N. J.).....	New York, N. Y.	80 Broad Street.
21	Frt.	2	30	G. A. Fitchett.....	Newport News, Va.	Morrison, Va.
22	Frt.	3	45	M. J. Bilich.....	New Orleans, La.	905 Royal Street
23	Frt.	2	10	Sanford C. Babblidge.....	Rockland, Me.	North Haven, Me.
24	Pas.	3	b 70	Howland Hook Ferry Co. (N. Y.).....	New York, N. Y.	350 Madison Avenue.
25	Fsh.	1	12	Abner J. Harris.....	Portland, Me.	284 Broadway, South Port- land, Me.
26	Frt.	3	100	Isaac Fass (Va.).....	Norfolk, Va.	Portsmouth, Va.
27	Oys.	8	25	Frank V. Bateman.....	Philadelphia, Pa.	Mauricetown, N. J.
28	Oys.	4	7	Major C. Todd.....	Crisfield, Md.	Maryland Avenue.
29	Frt.	2	24	Wilbur F. Morgan.....	do.	Route 2.
30	Cod.	2	50	Arthur A. Baln.....	St. Augustine, Fla.	Owls Head, Me.
31	Fsh.	2	21	Frank Floyd.....	Grand Haven, Mich.	St. James, Mich.
32	Fsh.	1	25	Andrew K. Anderson.....	Seattle, Wash.	Kingson, Wash.
33	Fsh.	47	100	Frank C. Taylor.....	New Bedford, Mass.	190 Kampton Street.
34	Fsh.	4	50	John Mollhagen.....	Grand Haven, Mich.	418 Church Street, St. Joseph, Mich.
35	Oys.	2	45	Long Island Oyster Farms (N. Y.).....	New York, N. Y.	Northport, N. Y.
36	Fsh.	4	60	Frank Johnson.....	Grand Haven, Mich.	306 North Harrison Street, Ludington, Mich.
37	Cod.	6	24	Frank Bna.....	Boston, Mass.	21 Liverpool Street.
38	Fsh.	2	b 30	Mildred Mulhaley.....	Bridgeport, Conn.	Riverside Avenue, Sauga- tuck, Conn.
39	Fsh.	8	36	Warren Fish Co. (Fla.).....	Pensacola, Fla.	Bayland Street Wharf.
40	Fsh.	3	24	Joseph Messina.....	Apalachicola, Fla.	do.
41	Fsh.	3	30	Peter Roberts.....	Wrangell, Alaska.	Klawack, Alaska.
42	Cod.	27	b 100	The Isabelle Parker (Mass.).....	Boston, Mass.	15 Fish Pier, South Boston, Mass.
43	Frt.	1	40	Norfolk Marine Ry. Co. (Va.).....	Norfolk, Va.	Foot West Liberty Street, Berkley, Va.
44	Fsh.	7	30	T. V. Fitchett.....	Reedville, Va.	Palmer, Va.
45	Fsh.	2	75	Harvey J. Brown.....	Oswego, N. Y.	North Fair Haven, N. Y.
46	Frt.	2	75	Island Service Co. (Mass.).....	Vineyard Haven, Mass.	Nantucket, Mass.
47	Oys.	2	75	John A. Tarburton.....	Wilmington, Del.	27 South Bradford Street, Dover, Del.
48	Msc.	7	40	Lew G. Kay.....	Seattle, Wash.	318 First Avenue S.
49	Tow.	1	50	James Drahman.....	Tacoma, Wash.	R. F. D. No. 1, Olympia, Wash.
50	Tow.	1	100	John E. Rozich.....	San Francisco, Calif.	Twenty-fifth and Third Streets.
51	Fsh.	1	12	Adolf Saarl.....	Astoria, Oreg.	Route 1, Box 584.
52	Pas.	4	70	Town of Greenwich.....	Bridgeport, Conn.	Greenwich, Conn.
53	Frt.	2	24	John E. Whitelock.....	Crisfield, Md.	Ewell, Md.
54	Tow.	1	100	Bristol Bay Packing Co. (Calif.).....	San Francisco, Calif.	141 Clay Street.
55	Tow.	1	b 150	Napcy Ellen Walters.....	do.	Box 507, Stockton, Calif.
56	Frt.	1	150	do.....	do.	do.
57	Frt.	2	125	Seaboard Air Line Railway Co. (Va.).....	Savannah, Ga.	Norfolk, Va.
58	Frt.	4	60	A. Des Rocher.....	Miami, Fla.	27 Southeast Fifth Street.
59	Pas.	1	100	Lyle A. Davidson.....	San Francisco, Calif.	Foot Harrison Street.
60	Tow.	1	40	Ohio Valley Sand Co. (W. Va.).....	Pittsburgh, Pa.	720 Maple Avenue, New Martinsville, W. Va.
61	Frt.	2	b 30	Chambers Island (Wis.).....	Milwaukee, Wis.	Fish Creek, Wis.

‡ Formerly sch. Favorite.

* Formerly sch. Lizzle Lee.

Line No.	Official No.	Signal and radio-call letters	Rig	Name of vessel	Tonnage		Register dimensions			When built	Where built
					Gross	Net	Length	Breadth	Depth		
							Feet	Feet	Feet		
1	214786		Ga. s.	Islander	31	24	52.3	14.3	6.3	1917	Tacoma, Wash.
2	216669		Ga. w.	Islander	5	5	43.0	10.0	1.8	1917	Wheeling, W. Va.
3	220326		Ga. s.	Islander	13	11	37.1	9.3	4.1	1920	Seattle, Wash.
4	222864		Ol. s.	Islander	40	27	57.9	16.5	5.9	1923	Sandusky, Ohio
5	224906		Ga. s.	Islander	14	11	49.6	13.0	3.4	1918	Brooklyn, N. Y.
6	233278		Ga. s.	Islander	11	7	39.0	12.0	4.9	1917	San Diego, Calif.
7	225817		Ga. s.	Isle of Normandy	13	8	39.1	12.3	3.7	1926	Fernandina, Fla.
8	209257		Ga. s.	Isle of Surry	38	16	60.1	17.5	6.3	1911	Crittenden, Va.
9	225572		Ol. s.	Isle of Wight	62	42	59.8	24.2	7.7	1920	do.
10	224616		Ol. s.	Isles of York	19	7	49.2	14.4	4.5	1925	Dare, Va.
11	229331		Ga. s.	Isn't	13	9	37.0	11.8	4.1		Unknown
12	202259		Ga. s.	It	17	12	52.3	11.0	5.0	1904	Chester, Conn.
13	216225		Ga. s.	It	8	5	33.7	9.1	4.0	1909	Bellingham, Wash.
14	220284		Ga. s.	It	9	6	30.0	9.4	5.0	1917	Wrangell, Alaska
15	227296		Ol. s.	Itallo	53	36	64.0	16.0	5.9	1923	Bellingham, Wash.
16	232707		Ol. s.	Italo Balbo	27	13	50.5	13.5	5.5	1926	San Diego, Calif.
17	225631		Ga. s.	Italy	11	5	37.5	11.8	4.5	1926	do.
18	100455		Ga. s.	Ithiel	14	9	49.0	14.8	4.3	1889	Fort Jefferson, N. Y.
19	223944		Ol. s.	Ithona	29	20	49.5	13.6	6.1	1924	Seattle, Wash.
20	230129		Ol. s.	Itswoat	12	8	35.4	10.2	5.6	1930	La Conner, Wash.
21	229217		Ga. s.	Iva W.	30	20	55.4	16.5	4.9	1929	Deltaville, Va.
22	227944		Ga. s.	Iva May	13	9	48.5	10.8	4.4	1928	Fishing Creek, Md.
23	232230		Ga. s.	Iva Agnes	12	8	37.7	11.0	5.2	1933	Criehaven, Me.
24	212706		Ga. s.	Iva Rose	9	7	27.3	10.5	3.0	1914	Glen Haven, Mich.
25	100493		Ga. s.	Ivanhoe	14	10	50.0	10.7	3.9	1891	Baltimore, Md.
26	223804		Ol. s.	Ivanhoe	40	27	52.7	15.3	7.6	1924	Seattle, Wash.
27	230617		Ol. s.	Ivanhoe	62	18	70.8	17.6	8.5	1931	Damariscotta, Me.
28	224940		Ol. s.	Iver Foss	45	44	65.3	15.9	9.9	1925	Port Angeles, Wash.
29	100449		Ga. s.	Ivy	9	9	42.0	15.0	3.5	1889	Solomons Island, Md.
30	218355		Ga. s.	Ivy	13	10	39.5	11.3	4.4	1918	Chouploue, La.
31	225682		Ga. s.	Izaak Walton	14	10	41.5	13.1	4.9	1926	Cape May, N. J.
32	222880		Ga. s.	J. B.	14	9	45.6	11.5	4.9	1918	Los Angeles, Calif.
33	224340		Ol. s.	J. W.	12	8	36.4	11.2	5.1	1924	Miami, Fla.
34	213241		Ga. s.	J. A. Y.	9	6	34.0	10.0	4.0	1915	Juneau, Alaska
35	224060		Ga. s.	J. C. H.	9	5	34.7	10.5	2.6	1924	Chauvin, La.
36	77516		Ga. s.	J. H. B.	18	15	45.0	16.0	4.0	1902	Brookhaven, N. Y.
37	223097		Ga. s.	J. L. D.	13	10	41.1	12.2	3.1	1923	Cut Off, La.
38	223006		Ga. s.	J. T. D., Jr.	8	5	34.6	14.6	2.0	1916	West Palm Beach, Fla.
39	232546		Ga. w.	J. W. S.	32	32	54.5	12.8	2.4	1933	Bowling Green, Ky.
40	225075		Ga. w.	J. and J.	19	17	64.7	13.8	2.5	1925	St. Louis, Mo.
41	221237		Ga. s.	J. and P.	19	12	41.7	14.0	5.7	1921	Brooklyn, N. Y.
42	229325		Ga. s.	J. and R.	11	7	37.6	12.0	3.2	1892	Grand Isle, La.
43	223657		Ga. s.	J. and W.	7	6	28.8	8.5	3.3	1924	Harbor Springs, Mich.
44	203219		Ga. w.	J. C. and B.	13	5	53.7	14.0	3.6	1906	Westwego, La.
45	77075		Ga. s.	J. Chruttl.	14	7	35.0	15.0	3.0	1892	Blount, Miss.
46	224012		Ga. s.	J. Douglas	18	9	47.5	13.2	5.7	1924	East Boothbay, Me.
47	213982		Ga. s.	J. Marlin	32	21	59.5	16.8	6.7	1916	Thomaston, Me.
48	204853		Ga. s.	J. Van Wye	14	12	44.4	15.3	3.4	1908	Patchogue, N. Y.
49	77511		Ga. s.	J. Warren	10	7	35.0	10.0	3.4	1901	Copquill, Oreg.
50	223346		Ga. w.	J. A. Cresan	43	21	65.0	14.0	2.6	1923	Charlton, Ohio
51	231441		Ol. s.	J. A. CUMMINGS	96	65	81.0	20.0	7.9	1932	Brooklyn, N. Y.
52	77181		Ga. s.	J. A. Gault	6	5	25.8	12.4	3.7	1895	Atlantic City, N. J.
53	221521	KDTU	Ol. s.	J. A. MOFFETT, JR. ⁺ ⊕	9,788	6,137	199.2	68.1	30.5	1921	Kearny, N. J.
54	230407		Ol. s.	J. B. Sullivan	35	24	65.0	13.0	6.0	1925	Jacksonville, Fla.
55	218497		Ol. s.	J. B. Wright	120	87	96.0	22.5	7.4	1919	Painshoro, N. J.
56	210204		Ol. s.	J. C. Byers	9	6	42.8	11.7	3.2	1911	Fairport, Mich.
57	226850		Ol. s.	J. C. Drewes	44	30	60.5	19.0	0.2	1929	Ituark, Va.
58	224384		Ga. w.	J. C. McClain	57	53	71.0	18.0	3.8	1924	Point Marion, Pa.
59	227730		Ol. s.	J. D. Graham	30	26	56.1	15.2	6.8	1928	Delanco, N. J.
60	221733		Ga. s.	J. D. Marsh	15	10	51.5	11.1	4.1	1921	Tylerton, Md.
61	220647		Ol. s.	J. D. Phillips	9	6	46.3	8.2	3.8		Unknown
62	223339		Ga. s.	J. E. Sterling	33	24	56.8	15.7	5.3	1923	Amburg, Va.
63	225922		Ga. s.	J. E. Stevens	13	8	51.3	11.0	3.5		Unknown
64	76548		Ga. s.	J. F. Penney	17	6	45.2	16.5	6.0	1884	Moriches, N. Y.

¹ Formerly ga. s. Seagull.

² Formerly U. S. N. ga. s. 5070.

³ Formerly Jap. Ga. s. "Kazujo".

⁴ Formerly ol. s. Angeles.

Line No.	Service	Crew	Horse-power	Name of owner	Home port	Address of owner
1	Msc.	2	40	Jack Schoolfield	Los Angeles, Calif.	Catalina Island, Calif.
2	Tow.	1	30	Gale S. Davis	Pittsburgh, Pa.	Capital City Bank Building, Charleston, W. Va.
3	Fsh.	2	32	T. J. Brown	Ketchikan, Alaska	B x 266
4	Frt.	2	125	United Fisheries Co. (Ohio)	Sandusky, Ohio	Foot Decatur Street.
5	Pas.	2	37	Carl H. Newman	Boston, Mass.	337 Charles Street.
6	Pas.	2	35	J. K. Matheson	San Diego, Calif.	2794 Logan Avenue.
7	Tow.	2	60	G. O. Reed	Miami, Fla.	Box 651.
8	Frt.	2	60	Preston Mooney	Elizabeth City, N. C.	Lake Landing, N. C.
9	Fer.	2	60	J. Q. Adams	Newport News, Va.	Eclipse, Va.
10	Fsh.	2	45	L. V. Forrest	do.	Messick, Va.
11	Fsh.	1	65	Frank Blossyk	New York, N. Y.	New Suffolk, N. Y.
12	Fsh.	2	70	Gunnar Johnson, jr.	Hartford, Conn.	Long Hill Road, East Hartford, Conn.
13	Fsh.	1	15	Henry Adams	Sitka, Alaska	Bellingham, Wash.
14	Fsh.	1	18	George Hodges	Wrangell, Alaska	
15	Fsh.	6	100	Libby, McNeill & Libby (Me.)	Seattle, Wash.	88 Hamlin Street.
16	Fsh.	6	50	Mariano Balestreri	San Diego, Calif.	2270 State Street.
17	Fsh.	4	35	Ira A. Robbhus	do.	2306 Brant Street.
18	Pas.	2	55	Gertrude E. Hunter	Philadelphia, Pa.	219 South Forty-first Street.
19	Fsh.	6	50	Ole Moland	Ketchikan, Alaska	6512 Thirty-second Avenue, Seattle, Wash.
20	Tow.	1	45	E. A. Libby	Seattle, Wash.	La Conner, Wash.
21	Frt.	2	50	John T. Ward	Newport News, Va.	Deltaville, Va.
22	Fsh.	1	52	Charles F. Anderson	Rockland, Me.	16 Masonic Street.
23	Misc.	2	16	Ulman White	Cambridge, Md.	c/o White and Nelson, Hoopersville, Md.
24	Fsh.	2	20	John Leabo	Grand Haven, Mich.	
25	Frt.	2	50	Edward D. Hooz	Baltimore, Md.	815 Key Highway.
26	Fsh.	5	60	Hilmar S. Johnson	Ketchikan, Alaska	c/o Traders, Inc.
27	Fsh.	6	125	William J. Collis	Vineyard Haven, Mass.	Nantucket, Mass.
28	Tow.	2	275	Foss Launch and Tug Co. (Wash.)	Port Angeles, Wash.	Tacoma, Wash.
29	Frt.	1	30	L. L. Winall	Norfolk, Va.	Curritton, Va.
30	Misc.	2	36	John R. Steed	Lake Charles, La.	607 Iris Street.
31	Pas.	2	90	Max Woehicke	Philadelphia, Pa.	Cape May, N. J.
32	Pas.	2	40	O. B. Ayers	Los Angeles, Calif.	1040 Daisy Avenue, Long Beach, Calif.
33	Tow.	2	45	R. C. Huffman Construction Co. (Ohio)	Miami, Fla.	Brisbane Building, Buffalo, N. Y.
34	Pas.	1	26	Sundum Island Fox Farm (Alaska)	Juneau, Alaska	Sundum Island, Alaska.
35	Fsh.	2	18	Chaunin Bros. (La.)	New Orleans, La.	Chaunin, La.
36	Misc.	1	35	Karl V. Anderson	New York, N. Y.	78 Winter Street, City Island, N. Y.
37	Frt.	3	30	Jos. Defelice	New Orleans, La.	Cut Off, La.
38	Pas.	1	25	Elna C. De Herry	Miami, Fla.	1215 South Olive Street, West Palm Beach, Fla.
39	Tow.	2	20	John Woods	Louisville, Ky.	Bowling Green, Ky.
40	Pas.	1	24	J. C. Willis	St. Louis, Mo.	Metropolis, Ill.
41	Frt.	2	45	Jakobson & Peterson (N. Y.)	New York, N. Y.	Foot Sixteenth Avenue (B).
42	Fsh.	2	16	Ashton Collin	New Orleans, La.	Cut Off, La.
43	Fsh.	2	10	August Kohnko	Chicago, Ill.	9129 Houston Avenue.
44	Frt.	3	68	O. J. Savole	New Orleans, La.	Harcy, La.
45	Frt.	1	20	George W. Huras	do.	420 Powder Street.
46	Frt.	1	40	John L. Goss Corporation (Mo.)	Rockland, Me.	Stonington, Mo.
47	Fsh.	7	65	Otto W. Christenson	New York, N. Y.	4424 Seventh Avenue (B).
48	Oys.	1	30	Long Island Oyster Farms (N. Y.)	do.	Northport, N. Y.
49	Fsh.	1	30	James H. Cope	Seattle, Wash.	Route 1, Stanwood, Wash.
50	Tow.	2	40	J. A. Cresap	Pittsburgh, Pa.	Mountsville, W. Va.
51	Tnk.	3	140	Diesel Tanker J. A. Cummings (N. Y.)	New York, N. Y.	11 West Forty-second Street.
52	Fsh.	1	22	John Richardson	Philadelphia, Pa.	Stone Harbor, N. J.
53	Tnk.	41	3,700	Standard Shipping Co. (Del.)	Wilmington, Del.	30 Rocketteller Plaza, New York, N. Y.
54	Fsh.	2	45	Thompson Fish Co. (Fla.)	Key West, Fla.	Foot Margaret Street.
55	Frt.	3	100	Wright Bros. (Del.)	Philadelphia, Pa.	Bridgeport, N. J.
56	Frt.	2	40	John M. Dewey	Detroit, Mich.	218 North Macomb Street, Monroe, Mich.
57	Frt.	3	45	J. C. Drewes	Cape Charles, Va.	Saxis, Va.
58	Tow.	2	100	McChin Sand Co. (Pa.)	Pittsburgh, Pa.	Point Marlton, Pa.
59	Tow.	4	220	Eastern Transportation Co. (Del.)	Wilmington, Del.	7 West Tenth Street.
60	Frt.	2	30	Benjamin F. Evans	Crisfield, Md.	Rhodes Point, Md.
61	Misc.	2	45	H. O. Creque	St. Thomas, Virgin Islands.	
62	Frt.	2	25	E. F. Wise	Elizabeth City, N. C.	Stumpy Point, N. C.
63	Frt.	2	35	John W. Thomas	Cape Charles, Va.	Tungler, Va.
64	Oys.	4	18	Milton McDaniels	Philadelphia, Pa.	Port Norris, N. J.

Formerly Ga. s. Bertha A.
 British Ga. s. Bertha A.
 Bertha A.
 Elna

Formerly U. S. Coast Guard ol. s. 248.

Line No.	Official No.	Signal and radio-call letters	Rig	Name of vessel	Tonnage		Register dimensions			When built	Where built
					Gross	Net	Length	Breadth	Depth		
1	230587		Ol. s.	J. F. Rader.....	38	23	57.4	15.6	7.6	1931	Orange, Tex.....
2	227381		Ga. s.	J. H. Doozee.....	29	25	50.4	20.1	3.6	1926	Fort Myers, Fla.....
3	228295		Ga. s.	J. H. Moore.....	11	9	44.0	10.4	1.8	1929	Evansville, Ind.....
4	208501		Ga. s.	J. H. Sisson.....	35	24	64.2	16.0	5.9	1911	Astoria, N. Y.....
5	214081		Ga. s.	J. H. Steele.....	106	69	84.7	22.5	6.7	1910	Solomons, Md.....
6	76817		Ga. s.	J. H. Still.....	32	29	58.2	17.8	5.0	1889	Bayport, N. Y.....
7	223469		Ol. s.	J. H. Walker.....	16	9	42.2	11.9	4.3	1923	Astoria, Oreg.....
8	76630		Ga. s.	J. I. Housman.....	7	6	29.8	13.3	3.4	1885	Patchogue, N. Y.....
9	229293		Ol. s.	J. J. Carroll II.....	30	20	52.7	15.1	5.5	1929	Sandusky, Ohio.....
10	228500		Ga. w.	J. J. NAVE.....	17	17	60.0	18.0	2.3	1929	Nashville, Tenn.....
11	230123		Ol. s.	J. J. Pilla.....	16	11	45.8	13.2	4.7	1930	Delanco, N. J.....
12	77498		Ga. s.	J. J. Saunders.....	30	19	66.0	18.9	5.3	1901	Solomons, Md.....
13	77087		Ga. s.	J. J. Snellenberg.....	8	7	30.1	14.0	3.9	1893	Atlantic City, N. J.....
14	227419		Ga. w.	J. J. Stelm.....	10	9	34.0	7.7	1.8	1927	Kittanning, Pa.....
15	77052		Ga. s.	J. J. Underhill.....	35	33	68.0	20.3	4.8	1892	Madison, Md.....
16	231410		Ga. s.	J. K. Gillkin.....	44	30	61.4	20.5	5.7	1932	Heaufort, N. C.....
17	213267		Ol. s.	J. M. Marshall.....	103	60	100.8	22.8	10.6	1915	Essex, Mass.....
18	225884		Ga. s.	J. M. Tolley.....	41	28	68.0	18.8	6.0	1920	Hudson, Md.....
19	225053		Ol. s.	J. N. Lummas.....	207	141	95.0	35.0	8.0	1925	City Island, N. Y.....
20	206350		Ga. s.	J. P. Dembani.....	32	21	55.7	15.3	7.4	1909	Baltimore, Md.....
21	76744		Ga. s.	J. P. Moore.....	22	11	50.9	15.4	4.4	1888	Poquoson, Va.....
22	211075		Ga. w.	J. P. Muggah.....	25	16	63.2	16.0	2.8	1913	Franklin, La.....
23	213584		Ga. s.	J. Q. Adams.....	13	6	45.0	14.3	3.4	1915	Eclipse, Va.....
24	212558		Ga. s.	J. R. Dixon.....	11	9	41.5	9.6	3.3	1914	Atlantic, N. C.....
25	220137		Ga. s.	J. R. Raible.....	22	10	55.6	12.8	2.0	1926	Plaquemine, La.....
26	222345		Ol. w.	J. S. Dunbar.....	10	10	54.9	10.0	3.3	1922	Hehn, Ky.....
27	226670		Ol. w.	J. S. Hopkins.....	30	24	55.6	14.1	2.5	1927	Clarksville, Tenn.....
28	223139		Ol. w.	J. S. McKee.....	32	20	61.8	16.9	3.0	1923	Metropolis, Ill.....
29	219266		Ga. s.	J. S. Taylor.....	19	12	52.2	13.1	4.0	1919	Moores Creek, Va.....
30	228460		Ol. s.	J. V. Davenport.....	50	26	61.6	20.5	6.0	1929	Kayau, Va.....
31	77124		Ol. s.	J. W. Branning.....	31	15	54.3	13.6	5.0	1894	Portsmouth, Va.....
32	227085		Ol. s.	J. W. Cornell.....	26	18	45.3	13.0	5.4	1927	Sturgeon Bay, Wis.....
33	12505		Ga. s.	J. W. Fenimore.....	15	13	49.7	17.7	4.7	1853	Burlington, N. J.....
34	210475		Ga. s.	J. W. Fogle.....	9	8	40.4	13.0	3.1	1912	Cheecconnessex, Va.....
35	206742		Ga. s.	J. W. Lathrop.....	14	13	49.0	14.0	3.5	1909	Southport, N. C.....
36	216610	KVIU	El. s.	J. W. VAN DYKE.....	4,928	3,045	304.9	51.0	29.5	1918	Houcester City, N. J.....
37	224898		Ol. s.	J. W. Vane.....	10	7	49.1	12.0	3.4	1925	Cambridge, Md.....
38	204073		Ga. s.	J. W. Wilson.....	16	11	53.3	17.5	4.2	1907	Salisbury, Md.....
39	213765		Ga. s.	J. & M. Lewis.....	10	7	34.0	9.7	3.1	1915	Atlantic, N. C.....
40	76627		Ga. s.	J. & P. Bradford.....	23	14	54.0	15.6	4.4	1885	Solomons Island, Md.....
41	76546		Ga. s.	J. D. C. Hanna.....	10	6	53.0	13.9	3.6	1884	Somerset Co., Md.....
42	157288		Ol. s.	J. Alrah Clark.....	130	65	90.0	10.9	10.0	1891	Newport News, Va.....
43	136983		Ol. s.	J. Earle Morris.....	118	63	112.0	18.0	8.1	1907	Pocomoke City, Md.....
44	211624		Ga. s.	J. Hammltt Lake.....	49	43	68.5	22.2	5.3	1913	Solomons Island, Md.....
45	201069		Ga. s.	J. Harry Lyons.....	11	13	51.6	15.0	3.7	1904	Atlantic City, N. J.....
46	232780		Ol. s.	J. Henry Smith.....	24	8	48.4	13.0	5.7	1933	Kennebunkport, Me.....
47	228160		Ga. s.	J. Roberts Bateman.....	62	57	74.6	22.7	6.4	1928	Greenwich, N. J.....
48	233072		Ga. s.	Jabee.....	12	10	36.5	10.7	4.3	1926	Port Clinton, Ohio.....
49	211299		Ga. s.	Jaco.....	14	11	39.2	12.4	5.4	1912	Carlstadt, N. J.....
50	223327		Ga. s.	Jack.....	15	10	39.7	14.0	3.0	1921	Aberdeen, Md.....
51	223543		Ga. s.	Jack.....	10	5	35.0	9.6	4.4	Unknown	Unknown
52	223689		Ga. s.	Jack.....	7	6	31.5	10.3	3.5	1924	Beach Haven, N. J.....
53	228009		Ga. s.	Jack.....	7	6	32.3	10.1	3.6	1920	do.....
54	227623		Ol. s.	Jack & Harker.....	55	38	76.2	22.1	6.2	1928	Dorchester, N. J.....
55	222650		Ol. s.	Jack & Jill.....	18	12	41.6	14.0	4.8	1931	Fernandina, Fla.....
56	227050		Ga. s.	Jackie.....	9	8	34.7	10.5	3.5	1920	Port Norris, N. J.....
57	227689		Ga. s.	Jackie.....	13	9	43.6	9.6	5.2	1928	Long Beach, Calif.....
58	228110		Ga. s.	Jackie.....	20	14	52.6	14.0	3.2	1928	Cape Girardeau, Mo.....
59	232689		Ga. s.	Jackie.....	16	11	47.0	6.9	5.5	1933	Los Angeles, Calif.....
60	228166		Ol. s.	Jackie B.....	63	43	77.9	17.0	9.1	1929	Essex, Mass.....
61	232733		Ga. s.	Jackie B. II.....	14	9	44.3	12.4	3.0	1929	Keyport, N. J.....
62	228855		El. s.	Jackson.....	224	174	110.4	30.7	9.8	1927	So. Jacksonville, Fla.....

¹ Formerly ol. s. James V. Crawford.

² Formerly ga. s. W. D. Morgan.

³ Formerly ga. s. R. McBride.

⁴ Formerly st. s. Allentown.

Line No.	Service	Crew	Horse-power	Name of owner	Home port	Address of owner
1	Pit.	3	210	Sabine Pilots.....	Port Arthur, Tex.....	
2	Pas.	2	45	Collier County.....	Tampa, Fla.....	c/o Board of Commissioners, County Seat, Everglades, Fla.
3	Tow.	1	28	River Coal Sales Corporation (Ind.).....	Evansville, Ind.....	109 Sycamore Street.
4	Fsh.	5	75	Libby, McNeill & Libby (Me.).....	Seattle, Wash.....	88 Hamlin Street.
5	Frt.	3	100	Itelnauer Fuel Transportation Corporation (N. Y.).....	Newark, N. J.....	Kearney, N.J.
6	Fsh.	8	25	Jack Ranzman.....	New York, N. Y.....	1670 Longfellow Avenue.
7	Tow.	2	40	Crown Willamette Paper Co. (Del.).....	Portland, Oreg.....	West Linn, Oreg.
8	Fsh.	1	24	George W. Conklin.....	New York, N. Y.....	42 Pearl Street, Patchogue, N. Y.
9	Frt.	1	120	United Fisheries Co. (Ohio).....	Sandusky, Ohio.....	Foot Decatur Street.
10	Fer.	1	19	Ferry Commission, Cheatham County.....	Nashville, Tenn.....	Neptune, Tenn.
11	Tow.	1	90	Eastern Sand and Gravel Corporation (Del.).....	Philadelphia, Pa.....	Pennsylvania Building.
12	Oys.	5	21	Maurice R. Lee.....	do.....	Port Norris, N. J.
13	Pas.	1	15	Allen Tallman.....	do.....	636 Shore Road, Somers Point, N. J.
14	Tow.	1	628	W. E. Blaney.....	Pittsburgh, Pa.....	Elks Home, Corner Arch and Water Streets, Kittanning, Pa.
15	Frt.	0	25	Asa C. Ketcham.....	Annapolis, Md.....	Fairmount, Md.
16	Frt.	1	45	Eula W. Gillikin.....	Beaufort, N. C.....	Marshallberg, N. C.
17	Cod.	19	90	United Fishing Corporation (Mass.).....	Gloucester, Mass.....	286 Main Street.
18	Frt.	3	45	J. M. Tolley.....	Cambridge, Md.....	314 Locust Street.
19	Pas.	5	6160	Peninsula Terminal Co. (Fla.).....	Miami, Fla.....	Fishers' Properties Building.
20	Pit.	1	65	P. Anton Petterson.....	Charleston, S. C.....	42 Montague Street.
21	Fsh.	2	50	J. W. Smith.....	Newport News, Va.....	Lady, Va.
22	Tow.	3	40	Sterling Sugars (La.).....	New Orleans, La.....	Franklin, La.
23	Oys.	1	50	W. J. Bagnell.....	Norfolk, Va.....	Crittenden, Va.
24	Fsh.	2	20	R. T. Taylor.....	Georgetown, S. C.....	
25	Tow.	3	150	Louisiana Cooperage Co. (Del.).....	New Orleans, La.....	Plaquemine, La.
26	Tow.	3	22	Burnside Veneer Co. (Ky.).....	Louisville, Ky.....	Burnside, Ky.
27	Tow.	3	25	Lock City Towing Co. (Tenn.).....	Nashville, Tenn.....	
28	Tow.	4	60	Edith Thomas.....	Louisville, Ky.....	Neville Apartments, Paducah, Ky.
29	Frt.	2	24	Wm. H. Smith.....	Reedville, Va.....	Ottoman, Va.
30	Frt.	2	50	J. W. Davenport.....	do.....	Blackwells, Va.
31	Tow.	3	100	Lydia Hallwell.....	Newark, N. J.....	221 Madison Avenue, Clifton, N. J.
32	Fsh.	4	60	John W. Cornell.....	Milwaukee, Wis.....	Washington Island, Wis.
33	Oys.	6	24	Walter Brandriff.....	Philadelphia, Pa.....	Bridgeton, N. J.
34	Frt.	1	12	James J. Murray.....	Baltimore, Md.....	Middle River, Md.
35	Frt.	2	20	George E. Brooks.....	Wilmington, N. C.....	Shallotte, N. C.
36	Tnk.	25	2,000	Atlantic Refining Co. (Pa.).....	Philadelphia, Pa.....	200 South Broad Street.
37	Frt.	1	20	John H. Warfield.....	Cambridge, Md.....	Thomas, Md.
38	Frt.	2	25	W. A. Barnes.....	Crisfield, Md.....	207 Cove Street.
39	Fsh.	1	22	Brady C. Way.....	Beaufort, N. C.....	
40	Frt.	2	35	T. F. Anderton.....	Newport News, Va.....	Gloucester Point, Va.
41	Frt.	2	10	Benjamin M. Woodburn.....	Annapolis, Md.....	Solomons, Md.
42	Tow.	7	400	Norfolk Lighterage Co. (Va.).....	Norfolk, Va.....	Foot Commerce Street.
43	Fsh.	20	200	Quinn Menhaden Fisheries (Fla.).....	Crisfield, Md.....	Box 747, Fernandina, Fla.
44	Pol.	3	50	State of New Jersey.....	Philadelphia, Pa.....	c/o Board of Shell Fisheries, Trenton, N. J.
45	Pas.	2	40	A. J. Parker.....	do.....	124 Casplan Street, Atlantic City, N. J.
46	Fsh.	5	60	Maurice A. Cornell.....	New Bedford, Mass.....	Smiths Neck Road, South Dartmouth, Mass.
47	Oys.	6	75	J. Roberts Bateman.....	Philadelphia, Pa.....	Mauricetown, N. J.
48	Pas.	1	65	Myron T. Ellis.....	St. Augustine, Fla.....	Box 3758, Penn Station, Daytona Beach, Fla.
49	Pas.	1	57	Frank J. Nahrung.....	New York, N. Y.....	Union City, N. J.
50	Frt.	2	40	Henry M. Kren.....	Baltimore, Md.....	Aberdeen, Md.
51	Fsh.	3	40	B. W. Hart.....	Miami, Fla.....	Coconut Grove, Fla.
52	Pas.	1	20	H. E. Richardson.....	Philadelphia, Pa.....	803 North Sixty-sixth Street.
53	Fsh.	4	25	Elizabeth Hering.....	do.....	Seaside Park, N. J.
54	Oys.	8	100	John H. Bell.....	do.....	Port Norris, N. J.
55	Fsh.	2	30	H. F. Sahlman.....	Fernandina, Fla.....	Box 667.
56	Fsh.	2	24	J. R. Bateman.....	Philadelphia, Pa.....	Mauricetown, N. J.
57	Pas.	2	6100	De Luxe Water Taxi Co. (Calif.).....	Los Angeles, Calif.....	1761 Water Street, Long Beach, Calif.
58	Tow.	1	150	Maurice A. Wogan.....	Kansas City, Mo.....	3200 Karnes Boulevard.
59	Fsh.	3	700	Joseph J. Dalley.....	Los Angeles, Calif.....	247 South Alexandria Street.
60	Cod.	12	140	John F. Barrett.....	Gloucester, Mass.....	21 Liberty Street.
61	Pas.	1	150	Jack H. Buhalo.....	Philadelphia, Pa.....	First Avenue and Wilson Drive, Cape May, N. J.
62	Fer.	8	150	Florida Ferry Co. (Fla.).....	Jacksonville, Fla.....	20 South Main Street.

1 Formerly { st. s. Dorothy.
6 ol. s. New York Central No. 3.

2 Formerly ga. s. E. J. Tull.
3 Formerly schooner Leroy Woodburn.

Line No.	Official No.	Signal and radio-call letters	Rlg	Name of vessel	Tonnage		Register dimensions			When built	Where built
					Gross	Net	Length	Breadth	Depth		
1	212681	-----	Ol. s.	Jackson and Arthur.....	25	17	48.5	14.0	6.0	1914	Gloucester, Mass.....
2	223207	-----	Ol. s.	Jackson Junlor.....	15	10	53.5	12.2	4.6	1918	Los Angeles, Calif.....
3	232562	-----	Ga. s.	Jacob.....	11	5	38.2	12.0	3.1	1931	Biloxi, Miss.....
4	223737	-----	Ol. s.	Jacob Kohler.....	18	10	52.2	11.8	3.6	1924	Plaquemine, La.....
5	200638	-----	Ga. s.	Jacob Ockers.....	29	27	56.0	18.6	5.1	1904	Patchogue, N. Y.....
6	230758	-----	Ol. s.	Jacqueline.....	16	6	46.5	15.0	3.6	1931	Biloxi, Miss.....
7	232952	-----	Ga. s.	Jahala.....	14	13	41.4	10.8	5.5	1927	Chester Province, N.S.....
8	233004	-----	Ga. s.	Jake.....	9	5	38.2	10.0	4.4	1934	Bena, Va.....
9	221898	-----	Ga. s.	James.....	21	13	58.7	16.2	4.0	1922	Crittenden, Va.....
10	222018	-----	Ol. s.	James D.....	44	30	59.6	18.8	7.1	1922	Brooklyn, N. Y.....
11	222427	-----	Ga. s.	James H.....	5	5	31.5	9.4	3.1	1910	Long Branch, N. J.....
12	226099	-----	Ga. s.	James J.....	17	10	46.6	12.2	4.6	1926	Ruark, Va.....
13	200552	-----	Ga.w.	James R.....	14	11	63.0	12.0	2.5	1903	Higginsport, Ohio.....
14	223322	-----	Ol. s.	James W.....	74	37	77.3	20.0	5.5	1923	Portland, Oreg.....
15	77574	-----	Ga. s.	James and Esther.....	76	47	81.7	21.0	9.8	1903	Essex, Mass.....
16	225103	-----	Ga. s.	James Aubry.....	11	8	44.2	10.3	2.9	1925	Solomons, Md.....
17	206692	-----	Ga. s.	JAMES EDWARD.....	82	56	73.5	19.3	10.5	1909	Ferrysburg, Mich.....
18	76621	-----	Ga. s.	James Humphrey.....	9	9	35.0	15.3	3.4	1886	Patchogue, N. Y.....
19	212219	-----	Ga. s.	James Monroe.....	11	7	35.6	12.3	4.1	1914	Toms River, N. J.....
20	77016	-----	Ga. s.	James Mulvey.....	18	7	42.0	16.4	4.5	1892	Greenwich, N. C.....
21	223946	-----	Ga. s.	Jas. Roper.....	23	11	52.2	14.2	4.8	1924	Norfolk, Va.....
22	227492	-----	Ga.w.	JAS. TAYLOR.....	32	20	55.1	13.3	2.5	1928	Caruthersville, Mo.....
23	223201	-----	Ga. s.	James Thomas.....	10	6	45.3	12.1	3.4	1923	Messick, Va.....
24	228969	-----	Ga. s.	James Velch.....	31	21	62.0	20.7	4.6	1929	Pascagoula, Miss.....
25	222563	-----	Ga. s.	James A. Hamilton.....	14	9	41.0	11.0	4.2	1919	Brooklyn, N. Y.....
26	223440	-----	Ga.w.	James A. Huff.....	12	12	68.0	12.0	1.6	1923	Loudon, Tenn.....
27	216810	-----	Ol. s.	JAMES B. STEWART.....	55	33	60.0	16.0	7.3	1918	Buffalo, N. Y.....
28	77383	-----	Ga. s.	James C. Tawes.....	14	8	53.5	14.0	3.0	1899	Monte, Md.....
29	205547	-----	Ga. s.	James E. Brown.....	8	8	31.0	8.0	7.0	1908	Buffalo City, N. C.....
30	76962	-----	Ga. s.	James E. Jouett.....	20	17	43.1	13.0	8.0	1856	Manatee, Fla.....
31	77528	-----	Ga. s.	Jas. F. McKenna.....	95	50	78.0	27.6	6.3	1902	San Francisco, Calif.....
32	76579	-----	Ga. s.	James H. Nixon.....	32	18	58.0	19.0	4.0	1873	Mantle town, N. J.....
33	216030	-----	Ga. s.	James J. Kehoe No. 3.....	10	7	39.6	13.5	3.8	1918	Brooklyn, N. Y.....
34	76481	-----	Ol. s.	James J. Lemon.....	25	15	54.2	18.9	4.4	1854	Wolf River, Miss.....
35	218898	-----	Ga. s.	James J. Milnot.....	21	14	49.6	13.3	5.5	1919	Crittenden, Va.....
36	221884	-----	Ga. s.	James J. Murray.....	53	36	61.3	20.9	7.5	1921	Pocomoke City, Md.....
37	224993	-----	Ol. s.	JAMES J. MURRAY.....	55	29	61.3	17.1	7.7	1924	Buffalo, N. Y.....
38	216192	-----	Ol. s.	James M. Burke.....	28	11	53.8	14.4	6.4	1917	Hoothbay Harbor, Me.....
39	207999	-----	Ga. s.	James O. Sheppard.....	33	16	61.1	20.6	5.2	1910	Greenwich, N. J.....
40	76613	-----	Ga. s.	James P. Nienkirk.....	25	11	51.5	18.0	5.1	1886	Bridgeton, N. J.....
41	76502	-----	Ga. s.	James P. Thurston.....	16	8	45.7	15.7	4.6	1884	Berkley, Va.....
42	231774	-----	Ga. s.	Jamestown.....	12	7	37.2	12.4	4.1	1921	Winthrop, Mass.....
43	219788	-----	Ga. s.	Jamie.....	28	21	55.1	16.7	5.3	1920	West Norfolk, Va.....
44	92557	-----	Ga. s.	Jane.....	18	15	34.5	13.8	0.0	1893	New London, Conn.....
45	136902	-----	Ol. s.	Jane.....	67	56	85.2	21.2	5.7	1901	Baltimore, Md.....
46	202399	-----	Ga. s.	Jane.....	9	6	40.1	12.5	3.5	1905	Queenstown, Md.....
47	212169	-----	Ga. s.	Jane.....	18	12	46.5	13.9	6.2	1914	Westlake, La.....
48	230704	-----	Ol. s.	Jane.....	34	23	71.3	10.0	5.9	1919	Oshkosh, Wis.....
49	229221	-----	Ol. s.	Jane.....	20	14	37.0	12.3	5.0	1929	Sturgeon Bay, Wis.....
50	229345	-----	Ol. s.	Jane.....	33	23	49.7	14.5	6.8	1930	Seattle, Wash.....
51	232907	-----	Ga. s.	Jane II.....	13	5	35.5	12.6	6.0	1929	St. Petersburg, Fla.....
52	228925	-----	Ga. s.	Jane I.....	15	10	39.0	11.2	4.6	1929	Point Aux Pins, Mich.....
53	225193	-----	Ol. s.	Jane R.....	22	15	44.4	9.9	3.0	1925	Memphis, Tenn.....
54	206959	-----	Ga. s.	Jane S.....	8	5	42.0	9.0	3.0	1909	Sault Ste. Marie, Mich.....
55	212757	-----	Ga. s.	Jane S.....	11	8	42.7	11.7	4.7	1914	Los Angeles, Calif.....
56	224553	-----	Ga. s.	Jane S.....	11	9	35.1	9.1	4.5	1925	Seattle, Wash.....
57	232217	-----	Ga. s.	Jane IV.....	12	8	36.0	11.0	4.4	1925	Port Clinton, Ohio.....
58	216205	-----	Ga. s.	Jane Elizabeth.....	11	10	31.0	9.6	3.3	1916	Oconto, Wis.....

1 Formerly ga. s. Oto.

2 Formerly ga. s. S. H. Anderson.

3 Formerly Canadian schooner Jahala.

4 Formerly ga. s. Dorianna.

5 Formerly U. S. Navy ga. s. 7776.

6 Formerly ga. s. Edith S. Wilkin.

7 Formerly st. s. W. F. Matlich.

Line No.	Service	Crew	Horse-power	Name of owner	Home port	Address of owner
1	Cod.	8	60	Anna Clulla.....	Boston, Mass.	277 North Street.
2	Fsh.	2	45	George E. Jackson Co.....	Los Angeles, Calif.	Lakota, Wash.
3	Fsh.	2	10	Carl T'nal.....	New Orleans, La.	911 Magazine Street.
4	Tow.	1	95	Jacob Kohler.....	do.	Box 45, Plaquemine, La.
5	Fsh.	10	56	Emil Mausika.....	Philadelphia, Pa.	North Wildwood, N. J.
6	Fsh.	3	36	Louis Molero.....	New Orleans, La.	St. Bernard, P. O. Yacloskey, La.
7	Fr't.	3	40	Capt. T. H. Newman.....	Miami, Fla.	28 Northeast North River Drive.
8	Tow.	1	75	Tidewater Construction Corporation (Va.).....	Newport News, Va.	Gloucester Point, Va.
9	Fr't.	2	24	Otis P. Evans.....	Crisfield, Md.	5006 Dana Place, NW. Rhodes Point, Md.
10	Fr't.	2	60	Theodore Sutter.....	Newark, N. J.	60 Myrtle Avenue, Edgewater, N. J.
11	Tow.	2	15	M. P. Howlett (Del.).....	Philadelphia, Pa.	Swanson and Christian Streets.
12	Fr't.	2	24	H. F. Dryden.....	Norfolk, Va.	Weems, Va.
13	Tow.	2	15	Baker Tow Boat Co. (Ala.).....	Mobile, Ala.	Tuscaloosa, Ala.
14	Tow.	4	300	Shaver Transportation Co. (Oreg.).....	Portland, Oreg.	Foot North St. Louis Avenue.
15	Fsh.	10	36	M. M. Glasgow.....	Pensacola, Fla.	c/o W. C. Sherman, Hicoria, Fla.
16	Pas.	2	14	Isaac H. Hill.....	Annapolis, Md.	Dowell, Md.
17	Tow.	4	240	Great Lakes Dredge & Dock Co. (N. J.).....	Duluth, Minn.	Exchange Building.
18	Tow.	1	65	J. Rich Steers.....	New York, N. Y.	17 Battery Place.
19	Pas.	2	24	Hugo Harms.....	Philadelphia, Pa.	Toms River, N. J.
20	Oys.	5	18	Samuel H. Garretson.....	do.	Haleyville, N. J.
21	Fr't.	2	25	L. P. Carson.....	Crisfield, Md.	
22	Pas.	1	45	J. E. Taylor.....	Memphis, Tenn.	Caruthersville, Mo.
23	Fsh.	2	14	J. C. Diggs.....	Newport News, Va.	Messtek, Va.
24	Fsh.	6	21	Mexican Gulf Packing Co. (La.).....	Gulfport, Miss.	Pascagoula, Miss.
25	Pas.	1	40	George H. Parrott.....	New York, N. Y.	c/o Wm. Parrotts Sons, 10 Henry Avenue, Newburgh, N. Y.
26	Tow.	2	60	H. C. Milnor.....	Chattanooga, Tenn.	Knoxville, Tenn.
27	Tow.	5	175	Kelth Towing Co. (Mass.).....	Fall River, Mass.	74 Plain Street, Brockton, Mass.
28	Fr't.	4	15	M. L. Marshall.....	Norfolk, Va.	Rushmere, Va.
29	Tow.	1	10	John Higgins.....	do.	
30	Pt.	3	60	Joshua B. Smith, estate of.....	Koy West, Fla.	204 Whitehead Street.
31	Fr't.	2	b 60	Peter Hansen.....	San Francisco, Calif.	1674 Tenth Avenue.
32	Oys.	6	18	Wm. H. Berry, Jr.....	Philadelphia, Pa.	Haleyville, N. J.
33	Fr't.	2	24	Andrew Olsen.....	New York, N. Y.	906 Fifty-ninth Street (B).
31	Oys.	5	24	Desporte Packing Co. (La.).....	Gulfport, Miss.	510 West Beach Street, Biloxi, Miss.
35	Pas.	2	100	Joseph I. Sullivan.....	Boston, Mass.	21 Monument Street, East Boston, Mass.
36	Fr't.	2	110	Anna R. Murray.....	New York, N. Y.	18 India Wharf (B).
37	Tow.	7	200	Great Lakes Dredge & Dock Co. (N. J.).....	Duluth, Minn.	Exchange Building.
38	Fsh.	8	60	James M. Burke.....	Provincetown, Mass.	68 Commercial Street.
39	Oys.	6	25	John M. Brineshultz.....	Philadelphia, Pa.	Cedarville, N. J.
40	Oys.	6	25	George B. Crossley.....	do.	Newport, N. J.
41	Fr't.	2	37	J. W. Marshall.....	Newport News, Va.	West Point, Va.
42	Tnk.	1	40	Edward B. Brooks.....	Newport, R. I.	East Shore Road, Jamestown, R. I.
43	Fr't.	2	42	Evelyn M. Gibbs.....	Elizabeth City, N. C.	401 East Burgess Street.
44	Msc.	1	65	Central Railroad Co. (N. J.).....	New York, N. Y.	143 Liberty Street.
45	Fr't.	4	100	Kent Lighterage Corporation (N. Y.).....	do.	184 Kent Avenue (B).
46	Fr't.	2	13	Hazel Baker.....	Cambridge, Md.	110 Vue de Leau Street.
17	Tow.	1	75	Atlantic Gulf & Pacific Co. (N. Y.).....	New York, N. Y.	15 Park Row.
18	Tow.	5	100	Fox River Navigation Co. (Wis.).....	Milwaukee, Wis.	Kaukauna, Wis.
19	Fsh.	2	30	Nels M. Sorensen.....	do.	Kewaunee, Wis.
50	Fsh.	6	60	P. H. Toft.....	Seattle, Wash.	3036 West 51st Street.
51	Fsh.	1	11	Harry H. Bell & Sons (Fla.).....	Tampa, Fla.	Passarilli, Fla.
52	Fsh.	1	30	William L. Latura.....	Port Huron, Mich.	Point Aux Pins, Mich.
53	Pas.	1	10	Mrs. R. V. Wallace Clatt.....	Memphis, Tenn.	2908 Nelson Avenue.
54	Msc.	1	18	Gerald Neville.....	Marquette, Mich.	Sault Ste. Marie, Mich.
55	Fsh.	3	40	Sanborn Cutting Co. (Oreg.).....	Astoria, Oreg.	Foot Hume Street.
56	Pas.	1	100	Western Washington Electric Light & Power Co. (Wash.).....	Seattle, Wash.	Aberdeen, Wash.
57	Pas.	1	65	Jane P. Sohmer.....	Perth Amboy, N. J.	119 Lake Avenue, Red Bank N. J.
58	Fsh.	2	20	Anker Greenfeldt.....	Milwaukee, Wis.	Washington Island, Wis.

(a) sch. Mary.
 (b) ga. y. Lillian.
 (c) ga. s. Runabout.
 (d) ga. s. H. R. Corp. No. 2.
 (e) ga. s. M. R. Y. No. 1.

⁹ Formerly ga. s. Elizabeth.
¹⁰ Formerly ga. s. Home.
¹¹ Formerly ga. y. Dorleou.

Line No.	Official No.	Signal and Radio-call letters	Rlg	Name of vessel	Tonnage		Register dimensions			When built	Where built
					Gross	Net	Length	Breadth	Depth		
1	226777		Ol. w.	Jane Rhea.....	90	83	64.9	20.0	4.0	1927	Paducah, Ky.....
2	210399		Ga. s.	Janet.....	10	7	47.0	10.7	3.4	1912	Atlantic, N. C.....
3	215937		Ga. s.	Janet.....	7	6	30.8	8.6	3.7	1917	Bremerton, Wash.....
4	221236		Ga. s.	Janet.....	24	16	49.1	14.6	6.7	1921	Pocomoke City, Md.....
5	231293		Ol. s.	Janet.....	41	15	60.9	20.3	5.5	1931	Dare, Va.....
6	228680		Ol. s.	Janet G.....	23	22	49.8	14.6	7.0	1929	Dockton, Wash.....
7	224790		Ol. s.	Janet Elise.....	19	8	45.7	13.8	5.5	1925	Newcastle, Me.....
8	231862		Ga. s.	Janet Virginia.....	17	12	44.2	10.5	4.6	1932	Milwaukee, Wis.....
9	230064		Ol. s.	Janice.....	31	14	57.3	18.2	5.0	1930	Dare, Va.....
10	201670		Ga. s.	Janice D. Pettis.....	13	8	40.5	13.8	3.2	1905	Bridgeport, Conn.....
11	227728		Ga. s.	Janic.....	11	7	38.2	10.6	4.4	1928	Langley, Wash.....
12	227660		Ga. s.	Janie E.....	12	8	33.2	18.0	4.3	1928	Mahons, Del.....
13	216322		Ga. s.	Janie K.....	13	11	35.7	9.1	5.0	1918	Seattle, Wash.....
14	221744		Ga. s.	Janie M.....	9	6	30.9	12.4	3.6	1921	Brunswick, Ga.....
15	203733		Ol. s.	Japonica.....	66	45	80.4	17.5	7.8	1906	Handsboro, Miss.....
16	230578		Ga. s.	Java.....	20	14	48.5	11.5	6.0	1931	Averne, N. Y.....
17	228578		Ga. s.	Jay.....	10	7	34.9	10.3	5.3	1929	Tacoma, Wash.....
18	232688		Ga. s.	Jay-R.....	6	5	28.5	7.8	4.3	1933	Everett, Wash.....
19	221616		Ga. s.	Jazz.....	15	10	43.3	10.7	4.9	1921	Skagway, Alaska.....
20	211300		Ga. s.	Jean.....	14	10	43.8	11.0	1.7	1913	Red Bank, N. J.....
21	217879		Ol. s.	Jean.....	16	11	38.3	10.4	5.9	1919	Seattle, Wash.....
22	223425		Ol. s.	Jean.....	244	221	93.0	22.4	6.8	1923	Palatka, Fla.....
23	224411		Ol. s.	Jean.....	43	29	65.4	17.3	7.4	1921	Seattle, Wash.....
24	226845		Ga. s.	Jean.....	14	11	40.0	10.6	4.2	1916	New York, N. Y.....
25	229544		Ga. s.	Jean.....	9	9	37.0	10.0	4.0	1930	Rockland, Me.....
26	230661		Ga. s.	Jean.....	10	8	37.0	10.5	2.8	1931	Atlantic, N. C.....
27	232243		Ol. s.	JEAN.....	40	27	57.0	15.3	4.4	1931	Cape Girardeau, Mo.....
28	232481		Ga. s.	Jean.....	25	17	44.0	14.0	6.2	1933	Burgaw, N. C.....
29	228860		Ga. s.	Jean D.....	9	7	32.2	8.7	2.8	1929	Seattle, Wash.....
30	232118		Ga. s.	Jean E.....	12	8	35.2	12.4	5.0	1930	Miami, Fla.....
31	233024		Ga. s.	Jean L.....	9	6	32.6	12.4	2.7	1934	Barcelona, N. Y.....
32	228238		Ga. s.	JEAN M.....	17	12	36.3	9.3	4.8	1929	Grafton, Ill.....
33	230684		Ga. s.	Jean M.....	13	7	39.3	12.7	3.9	1931	Bluxi, Miss.....
34	226704		Ga. s.	Jean Marie.....	15	12	38.4	11.5	4.4	1927	Port Angeles, Wash.....
35	226716		Ga. s.	Jean E. Morris.....	10	8	33.0	10.3	4.9	1927	Milford, Del.....
36	77850		Ga. s.	Jean K. Zelgler.....	8	8	34.9	12.4	4.0	1901	Ocean City, N. J.....
37	217779		Ga. s.	Jeanne.....	36	30	58.8	14.1	5.3	1919	Seattle, Wash.....
38	219625		Ga. s.	Jeanette.....	9	6	34.4	10.6	3.6	1919	Portland, Ore.....
39	225411		Ga. s.	Jeanette.....	9	6	38.6	9.0	4.0	1912	Brooklyn, N. Y.....
40	233205		Ol. s.	Jeanette B.....	14	10	42.0	13.7	4.8	1931	do.....
41	77625		Ga. s.	Jeanie.....	19	13	43.8	13.5	5.0	1902	Bridgeport, Conn.....
42	226390		Ga. s.	Jeanie.....	45	40	63.6	18.4	2.5	1930	Juneau, Alaska.....
43	232919		Ga. s.	Jeanie.....	12	9	39.2	11.1	4.3	1926	Port Clinton, Ohio.....
44	218198		Ga. s.	Jeanette.....	9	6	36.6	9.7	4.4	1919	Seattle, Wash.....
45	218648		Ga. s.	Jeanette.....	7	6	42.4	7.8	3.1	1916	Superior, Wis.....
46	201742		Ga. s.	Jeanette.....	15	12	44.0	11.3	3.4	1905	Miami, Fla.....
47	209719		Ga. s.	Jeanette C.....	10	8	32.5	8.6	3.4	1904	Mantolowoc, Wis.....
48	233039		Ol. s.	Jeanette F.....	74	50	67.7	18.6	9.0	1934	Tacoma, Wash.....
49	218599		Ga. s.	Jeff.....	7	6	34.0	9.0	2.7	1919	Jeanerette, La.....
50	223148		Ol. s.	Jeff.....	59	40	61.7	20.5	6.5	1923	Honga, Md.....
51	221112	KDQF	Ol. s.	JEFF DAVIS..... □+⊙	6,204	3,851	395.5	55.0	31.4	1921	New Orleans, La.....
52	217681		Ol. s.	Jefferson.....	26	11	53.9	15.7	5.6	1919	Sausalito, Calif.....
53	229000		Ol. s.	JEFFERSON.....	214	145	117.2	37.2	9.2	1926	Croton, Conn.....
54	228212		Ga. w.	Jefferson.....	61	34	64.7	16.0	2.0	1929	Chatanooga, Tenn.....
55	221407		Ga. w.	Jen.....	37	15	64.6	14.0	2.0	1921	Portsmouth, Ohio.....
56	230366		Ga. s.	Jenarose II.....	7	5	36.5	9.3	2.8	1930	Seattle, Wash.....
57	221407		Ga. s.	Jenesther.....	9	6	38.9	10.5	3.0		Unknown.....
58	76508		Ga. s.	Jennie.....	6	5	31.4	12.1	3.3	1884	Islip, N. Y.....
59	208751		Ga. s.	Jennie.....	20	16	11.7	12.6	4.7	1911	Seattle, Wash.....
60	209493		Ga. s.	Jennie.....	10	9	33.0	13.7	3.3	1911	Inwood, N. Y.....
61	228091		Ga. s.	Jennie B.....	12	5	39.0	12.0	5.7	1928	Kennebunkport, Me.....
62	209663		Ga. s.	Jennie D III.....	23	16	40.0	14.0	6.0	1912	Detroit, Mich.....

¹ Formerly st. s. Palatka.

² Formerly U. S. Navy ga. s. No. 2885.

³ Formerly U. S. N. No. 1135.

Motor Vessels

387

Line No.	Service	Crew	Horse-power	Name of owner	Home port	Address of owner
1	Tow.	2	180	J. R. Massengale.....	St. Louis, Mo.....	Webster Groves, Mo.
2	Frt.	2	24	Hugh B. Salter.....	Beaufort, N. C.....	Merrimon, N. C.
3	Fsh.	1	18	Harry O. Anderson.....	Seattle, Wash.....	Route 9, Box 804-B.
4	Tow.	2	100	Standard Dredging Co. (N. J.).....	New York, N. Y.....	80 Broad Street.
5	Fsh.	5	60	E. F. Wainwright.....	Newport News, Va.....	622 Armistead Avenue, Hampton, Va.
6	Fsh.	7	50	P. H. Green.....	Tacoma, Wash.....	Burton, Wash.
7	Fsh.	2	45	Lambertus Lamens.....	Vineyard Haven, Mass.....	2 East Dover Street, Nantucket, Mass.
8	Misc.	1	115	Irma J. Kaempfer.....	Milwaukee, Wis.....	Lake Beulah, Wis.
9	Frt.	2	75	A. H. Tillage.....	Newport News, Va.....	Gloucester Point, Va.
10	Oys.	2	40	Frank C. Pettis.....	Providence, R. I.....	82 Sea View Avenue, Cranston, R. I.
11	Fsh.	2	20	Walter Bust.....	Seattle, Wash.....	Mora, Wash.
12	Fsh.	2	25	Irvin S. Lynch.....	Wilmington, Del.....	Dover, Del.
13	Fsh.	2	20	August Romunseth.....	Juneau, Alaska.....	
14	Fsh.	2	10	Meck McIntosh.....	Brunswick, Ga.....	
15	Pas.	3	100	Thomas R. Sims.....	Corpus Christi, Tex.....	
16	Fsh.	3	1,200	Meidel Kihl.....	Providence, R. I.....	Box 481, Dodge Cottage, Block Island, R. I.
17	Fsh.	2	16	Karl Rasmussen.....	Tacoma, Wash.....	2123 North Thirtieth Street.
18	Fsh.	1	12	L. H. Lauerman.....	Seattle, Wash.....	R. F. D. 1, Everett, Wash.
19	Pas.	1	45	Ruby Cole.....	Juneau, Alaska.....	
20	Pas.	1	42	Augustus M. Minton.....	Perth Amboy, N. J.....	Fairhaven, N. J.
21	Fsh.	1	40	James H. Campbell.....	Petersburg, Alaska.....	
22	Frt.	6	250	St. Johns River Line Co. (Del.).....	Jacksonville, Fla.....	Foot Ocean Street.
23	Tow.	1	200	Standard Dredging Co. (N. J.).....	New York, N. Y.....	80 Broad Street.
24	Pas.	1	20	M. Allan Pomeroy.....	Seattle, Wash.....	Securities Building.
25	Frt.	2	36	G. A. MacDonald.....	Rockland, Me.....	North Haven, Me.
26	Fsh.	3	16	C. Harmon Hill.....	Beaufort, N. C.....	Atlantic, N. C.
27	Tow.	1	120	Eddie Erlbacher.....	St. Louis, Mo.....	c/o Cape Foundry & Machine Shop, Cape Girardeau, Mo.
28	Pas.	1	74	Dora W. Brooker.....	Beaufort, N. C.....	1801 Arendell Street, Morehead City, N. C.
29	Tow.	1	30	C. M. Deem.....	Seattle, Wash.....	7532 Fifteenth Avenue S.W.
30	Frt.	1	45	Miami Shores Motor Service (Fla.).....	Miami, Fla.....	Box 2256, Fort Lauderdale, Fla.
31	Fsh.	5	150	H. C. Lant.....	Buffalo, N. Y.....	West Lake Road, Westfield, N. Y.
32	Tow.	2	45	Kansas City Bridge Co. (Mo.).....	Kansas City, Mo.....	215 West Pershing Road.
33	Fsh.	4	40	Henry Frenzt.....	Gulfport, Miss.....	Guilford, Miss.
34	Fsh.	1	30	Clara H. Alaways.....	Port Angeles, Wash.....	612 Cedar Street.
35	Fsh.	1	12	Thomas E. Morris.....	Philadelphia, Pa.....	Flowers, Del.
36	Fsh.	1	18	Gandy Robinson.....	do.....	Dennisville, N. J.
37	Fsh.	4	60	Pioneer Packing Co. (Wash.).....	Seattle, Wash.....	Exchange Building.
38	Fsh.	1	36	John E. Graham.....	do.....	2846 West Sixty-first Street.
39	Oys.	2	30	Stultz Berry.....	Philadelphia, Pa.....	Port Norris, N. J.
40	Pas.	1	70	Henry R. B. Howden.....	New York, N. Y.....	6101 Bleeker Street (B).
41	Frt.	2	29	E. I. du Pont de Nemours & Co. (Del.).....	Wilmington, Del.....	Tenth and Market Streets.
42	Pas.	5	300	United Transportation Co. (Alaska).....	Juneau, Alaska.....	
43	Pas.	1	65	Jeanne Thompson.....	Miami, Fla.....	1321 Tyler Street, Hollywood, Fla.
44	Fsh.	1	14	Mrs. Oluf Marlan Hansen.....	Seattle, Wash.....	1106 Westlake Avenue North.
45	Pas.	1	30	Charlotte Peabody.....	Duluth, Minn.....	Box 4, East End, Superior, Wis.
46	Tow.	2	24	F. W. Ford.....	Georgetown, S. C.....	914 Highmarket Street.
47	Fsh.	2	620	Agnes Lindal.....	Milwaukee, Wis.....	Slister Bay, Wis.
48	Fsh.	7	135	Northwestern Herring Co. (Wash.).....	Seattle, Wash.....	2212 Pacific Avenue, Everett, Wash.
49	Frt.	2	18	E. T. Forgey.....	New Orleans, La.....	Morgan City, La.
50	Frt.	4	65	Phillips Packing Co. (Md.).....	Cambridge, Md.....	Mill Street.
51	Pas.	30	3,625	U. S. Shipping Board.....	New Orleans, La.....	Hibernia Building.
52	Fsh.	1	125	Jefferson S. S. Corporation (Calif.).....	San Francisco, Calif.....	Foot Leavenworth Street.
53	Frt.	4	300	Southern States Transportation Co. (Del.).....	Galveston, Tex.....	U. S. National Bank Building.
54	Tow.	2	50	H. F. Gilreath.....	Chattanooga, Tenn.....	1442 Sycamore Street.
55	Tow.	1	35	T. G. Keeney.....	Pittsburgh, Pa.....	Diamond, W. Va.
56	Tow.	1	60	Hama Hama Logging Co. (Wash.).....	Seattle, Wash.....	Marion Building.
57	Pas.	1	70	Frederick A. Burns.....	Boston, Mass.....	Somerville, Mass.
58	Frt.	1	14	Andrew Hanson.....	New York, N. Y.....	Greenport, N. Y.
59	Fsh.	2	35	New England Fish Co. (Me.).....	Boston, Mass.....	44 Boston Fish Pier.
60	Frt.	1	25	Foster Post.....	New York, N. Y.....	Ocean Avenue, Amityville, N. Y.
61	Fsh.	3	40	William S. Webster.....	Newport, R. I.....	Wakefield, R. I.
62	Tow.	1	60	Peter F. Vandenbossche.....	Detroit, Mich.....	R. D. Box 633, Mt. Clemens, Mich.

^a Formerly J. G. Y. Jeannette.
^b U. S. Navy G. S. Jeannette.

¹ Formerly O. S. John S. Collins.

Line No.	Official No.	Signal and radio-call letters	Rig	Name of vessel	Tonnage		Register dimensions			When built	Where built
					Gross	Net	Length	Breadth	Depth		
					Feet			Feet			
1	211262		Ga. s.	Jennie G.	10	9	35.5	10.5	4.1	1913	Newport, R. I.
2	206795		Ga. s.	Jennie N.	6	5	23.6	7.0	3.4	1907	Sturgeon Bay, Wis.
3	76488		Ga. s.	Jennie R.	14	9	34.5	14.5	4.5	1884	Patchogue, N. Y.
4	214395		Ga. s.	Jennie S.	14	11	35.7	11.7	5.0	1912	Yonkers, N. Y.
5	211508		Ga. s.	Jennie T.	12	7	38.5	12.7	3.4	1913	Noank, Conn.
6	210898		Ga. s.	Jennie & James	14	7	50.6	13.4	4.2	1913	Severn, Va.
7	221360		Ga. s.	Jennie and Josie	14	6	47.2	13.8	4.0	1906	White Stone, Va.
8	230621		Ol. s.	Jennie and Julia	64	43	78.8	18.2	8.7	1931	Rockport, Mass.
9	225439		Ga. s.	Jennie Dare	25	11	51.3	15.0	4.8	1926	Foxwell, Va.
10	226798		Ol. s.	Jennie Dillon	11	8	39.9	11.7	4.3	1923	Newburgh, N. Y.
11	202420		Ga. s.	Jennie Johnson	17	9	55.9	17.7	3.5	1905	Biloxi, Miss.
12	222348		Ga. s.	Jennie Louise	17	13	30.4	12.5	4.4	1927	Pascagoula, Miss.
13	227855		Ol. s.	Jennie Mae	41	28	59.7	17.0	6.2	1928	Irrington, Va.
14	76295		Ga. s.	Jennie Reeves	15	10	42.0	16.0	1.1	1882	Dorchester, N. J.
15	76558		Ga. s.	Jennie Treadwell	8	7	33.8	14.0	3.5	1885	Patchogue, N. Y.
16	77460		Ga. s.	Jennie F. Decker	23	16	52.7	16.5	7.0	1901	Seattle, Wash.
17	77558		Ga. s.	Jennie F. Moore	15	10	42.8	15.0	3.3	1902	Havre de Grace, Md.
18	77347		Ga. s.	Jennie G. Logan	18	12	44.0	14.2	6.4	1899	East Machias, Me.
19	203597		Ga. s.	Jennie L. Smith	30	20	49.3	17.6	5.4	1906	Port Jefferson, N. Y.
20	225420		Ga. s.	Jenny	7	6	31.5	10.4	3.5	1926	Beach Haven, N. J.
21	228568		Ga. s.	Jenny	8	5	38.6	9.1	4.0	1907	New York, N. Y.
22	231601		Ga. s.	Jenus	8	6	34.0	9.0	4.0	1925	Wrangell, Alaska
23	76008		Ol. s.	Jeremiah Smith	179	111	86.2	22.8	7.2	1885	West Haven, Conn.
24	77505		Ga. s.	Jeremiah N. Ogden	35	19	50.0	19.4	5.5	1901	Greenwich Piers, N. J.
25	230856		Ga. s.	Jericho	16	9	49.8	10.0	5.2	1931	Los Angeles, Calif.
26	231290		Ga. s.	Jericho	14	9	39.1	11.6	4.5	1931	Hoonah, Alaska
27	216519		Ga. s.	Jerome	14	9	43.0	11.7	4.0	1917	Chicago, Ill.
28	223304		Ga. s.	Jerome II	10	7	46.5	12.7	3.7	1917	do.
29	226312		Ga. s.	Jerry	8	6	29.4	9.4	4.2	1927	Wrangell, Alaska
30	217387		Ga. s.	Jersey	11	6	42.2	11.0	4.6	1918	Stockton, Calif.
31	231169		Ol. s.	JERSEY SHORE	602	409	194.9	43.1	14.6	1931	Wilmington, Del.
32	76828		Ga. s.	Jesse Johnson	8	7	35.0	13.1	3.1	1889	Patchogue, N. Y.
33	77515		Ga. s.	Jessie	28	24	62.0	18.5	4.6	1902	Biloxi, Miss.
34	215405		Ga. s.	Jessie	8	6	32.4	9.0	4.0	1914	Tacoma, Wash.
35	223527		Ga. s.	Jessie	9	6	37.2	10.1	4.0	1907	Port Richmond, N. Y.
36	225188		Ga. s.	Jessie	9	5	34.6	10.0	2.6	1924	Beaumont, Tex.
37	227955		Ga. s.	Jessie	26	10	49.0	15.7	5.7	1928	Perrin, Va.
38	77048		Ga. s.	Jessie G.	6	5	29.5	12.9	3.0	1892	Sayville, N. Y.
39	210288		Ga. s.	Jessie G. Logan	17	11	32.6	14.6	4.2	1903	Forked River, N. J.
40	218377		Ol. s.	Jessie Dutra	23	7	45.5	15.5	5.7	1919	Friendship, Me.
41	77497		Ol. s.	Jessie Lewis	18	13	57.0	10.0	4.5	1901	Quincy, Va.
42	77081		Ga. s.	Jessie Matsen	32	31	55.0	18.2	4.6	1893	San Francisco, Calif.
43	212316		Ol. s.	Jessie May	37	33	58.5	13.5	4.8	1914	Carrabelle, Fla.
44	213081		Ga. s.	Jessie Taylor	22	19	57.5	14.7	4.6	1915	Deep Creek, Va.
45	215380		Ol. s.	Jessina	18	14	41.0	12.0	4.6	1917	Dewatto, Wash.
46	210125		Ga. s.	Jel	8	8	32.4	9.3	5.0	1912	Neponset, Mass.
47	214366		Ol. s.	Jewel	38	23	57.6	16.0	3.8	1916	Pensacola, Fla.
48	229172		Ga. s.	Jewel	12	9	36.3	10.4	5.1	1929	Port Ludlow, Wash.
49	232033		Ga. s.	Jewel	16	13	46.0	14.2	4.7	Millville, Fla.
50	214182		Ga. w.	Jewel City	8	7	45.3	11.5	2.6	1916	Rome, Ky.
51	213923		Ga. s.	Jewel Guard	12	10	40.3	11.7	3.8	1916	Seattle, Wash.
52	224418		Ga. s.	Jib II	14	10	48.0	13.0	4.0	1919	New York, N. Y.
53	221055		Ga. w.	Jiggs	10	10	51.6	12.2	2.5	1921	Irvine, Ky.
54	206736		Ga. s.	Jim Dandy	8	7	40.5	11.0	3.3	1911	Brooklyn, N. Y.
55	211776		Ol. s.	Jim Dozier	29	28	48.5	11.9	7.0	1913	West De Pere, Wis.
56	232419		Ga. s.	Jim-Jack	6	5	35.1	8.1	2.0	Unknown
57	127633		Ol. s.	Jim Kehoe	20	13	42.9	14.2	6.5	1901	Long Island City, N. Y.
58	209468		Ga. s.	Jim Wilder No. 2	26	13	50.6	15.0	6.5	1911	Oakland, Calif.
59	232257		Ga. s.	Jimmie	8	5	37.7	8.9	4.1	1925	Norfolk, Va.
60	223862		Ga. s.	Jimmie G.	17	9	46.7	12.8	3.8	1924	Lake Charles, La.
61	220483		Ga. s.	Jimmie K.	42	19	65.2	14.8	7.8	1920	Los Angeles, Calif.
62	212809		Ga. w.	Jimmy	25	25	51.0	21.0	3.4	1914	Culbertson, Mont.
63	227806		Ga. s.	Joan	8	5	32.3	9.3	4.6	1928	Seattle, Wash.
64	209945		Ol. s.	Joanna	36	23	57.1	16.4	6.6	1912	Essex, Mass.
65	227401		Ga. s.	Joanna K.	17	12	46.9	12.2	4.6	1928	Seattle, Wash.
66	230067		Ga. s.	Joanna Belle	8	5	30.2	9.8	5.0	1930	Rockland, Me.

¹ Formerly ga. s. Delphine.

² Formerly U. S. N. ga. s. launch No. 787.

³ Formerly ga. s. J. P. Williams.

⁴ Formerly U. S. Navy ga. s. 8609.

⁵ Formerly ga. y. Courade.

Line No.	Service	Crew	Horse-power	Name of owner	Home port	Address of owner
1	Fsh.	3	40	Kenneth S. Edwards.....	New York, N. Y.....	Amagansett, N. Y.
2	Fsh.	2	8	Dorinan Toms.....	Sault Ste. Marie, Mich.	Naubinway, Mich.
3	Fsh.	2	36	John Johnson Alteren.....	Philadelphia, Pa.....	Anglesea, N. J.
4	Pas.	1	30	Ravenel L. Collins.....	Boston, Mass.....	70 Beechwood Avenue, Watertown, Mass.
5	Fsh.	1	25	Fred Musante.....	New London, Conn.....	Groton, Conn.
6	Fsh.	2	36	S. Shackelford.....	Newport News, Va.....	Severn, Va.
7	Fsh.	1	12	B. A. Crossdale.....	Reedville, Va.....	Palmer, Va.
8	Fsh.	14	150	Paul Scola.....	Gloucester, Mass.....	6 Fort Square.
9	Fsh.	7	50	E. O. Fitchett.....	Reedville, Va.....	Palmer, Va.
10	Msc.	2	60	New York Trap Rock Corporation (N. Y.).....	New York, N. Y.....	250 Park Avenue.
11	Fsh.	6	24	L. O. Johnson.....	Gulfport, Miss.....	1029 East Beach Street, Biloxi, Miss.
12	Pas.	1	24	Robert E. Graham.....	Mobile, Ala.....	Coden, Ala.
13	Frt.	3	b 50	R. E. Dohyne.....	Reedville, Va.....	Monaskon, Va.
14	Oys.	4	16	Charles Fidler.....	Philadelphia, Pa.....	Leesburg, N. J.
15	Pas.	2	24	Robert Dudd.....	New York, N. Y.....	213 Clinton Avenue, Jersey City, N.J.
16	Fsh.	5	40	Adolph Mornas.....	Seattle, Wash.....	c/o Chas. Feller, Inc., Marblehead, Mass.
17	Fsh.	2	28	B. Howell Griswold, Jr.....	Baltimore, Md.....	135 East Baltimore Street.
18	Frt.	2	24	Sunset Packing Co. (Me.).....	Eastport, Me.....	Pembroke, Me.
19	Fsh.	2	b 50	Maddalena Lucibello.....	New Haven, Conn.....	475 Chapel Street.
20	Fsh.	6	20	Lester L. Hayes.....	Philadelphia, Pa.....	Ship Bottom, N. J.
21	Msc.	2	b 18	Johan T. Johnson.....	New York, N. Y.....	571 Fifty-sixth Street, Brook- lyn, N. Y.
22	Fsh.	1	25	Emil Meldahl.....	Wrangell, Alaska.....	
23	Oys.	9	150	Long Island Oyster Farms (N. Y.).....	New York, N. Y.....	Northport, N. Y.
24	Oys.	6	50	Thomas E. Morris.....	Philadelphia, Pa.....	Howers, Del.
25	Fsh.	2	b 750	A. F. Pobar.....	Los Angeles, Calif.....	2284 Pasadena Avenue, Long Beach, Calif.
26	Fsh.	5	b 12	Archie White.....	Juneau, Alaska.....	Hoonah, Alaska.
27	Pas.	1	24	George M. Booth.....	Chicago, Ill.....	938 North State Street.
28	Fsh.	3	65	Phil Kegel.....	do.....	East end of Illinois Street, Kegel's fish house.
29	Fsh.	1	12	C. E. Nordlund.....	Wrangell, Alaska.....	
30	Tow.	1	80	Wright Corporation (Calif.).....	San Francisco, Calif.....	Kohl Building.
31	Fer.	6	925	Delaware New Jersey Ferry Co. (Del.).....	Wilmington, Del.....	Foot East Fourth Street.
32	Oys.	1	30	Llewellyn Fordham.....	Bridgeport, Conn.....	Stratford, Conn.
33	Frt.	6	69	John F. Joullan.....	Gulfport, Miss.....	Lakeshore, Miss.
34	Msc.	1	16	M. H. Albertson.....	Petersburg, Alaska.....	
35	Fsh.	1	40	Charles Smith.....	New York, N. Y.....	Barren Island, N. Y.
36	Fsh.	1	32	Ben C. Doherty, jr.....	Galveston, Tex.....	2028 Avenue J, Apartment T.
37	Oys.	2	24	N. C. Carr.....	Newport News, Va.....	Glass, Va.
38	Oys.	1	8	John Buys, jr.....	New York, N. Y.....	West Sayville, N. Y.
39	Oys.	3	18	Arnold Cramer.....	Philadelphia, Pa.....	New Gretna, N. J.
40	Cod.	9	48	Joseph Frale.....	Provincetown, Mass.....	3 Fishburn Court.
41	Frt.	3	60	G. W. Amory, jr.....	Newport News, Va.....	Earnest, Va.
42	Frt.	2	50	Alameda Transportation Co. (Calif.).....	San Francisco, Calif.....	Pier 19.
43	Tow.	2	85	A. L. Wing.....	Apalachicola, Fla.....	Box 553.
44	Frt.	2	25	W. B. Evans.....	Crisfield, Md.....	Ewell, Md.
45	Fsh.	7	20	Essendrop Ordal.....	Seattle, Wash.....	Dewatto, Wash.
46	Fsh.	1	2	John A. Perry.....	New Bedford, Mass.....	Box 261, Hyannis, Mass.
47	Pas.	6	b 48	H. E. Houseman.....	Pensacola, Fla.....	17 North F Street.
48	Frt.	1	30	Fred Sommer.....	Seattle, Wash.....	Quilcene, Wash.
49	Fsh.	6	18	John Fellelone.....	Tampa, Fla.....	104 West Constant Street.
50	Tow.	2	20	Clark Manufacturing Co. (Ky.).....	Louisville, Ky.....	Asbyburg, Ky.
51	Frt.	3	12	H. Ewert.....	Nome, Alaska.....	
52	Pas.	2	32	Clarence De Garmo.....	New York, N. Y.....	Babylon, N. Y.
53	Tow.	2	32	Kentucky River Coal & Feed Co. (Ky.).....	Louisville, Ky.....	Irvine, Ky.
54	Msc.	4	40	Edward V. Palacios.....	Key West, Fla.....	620 Whitehead Street.
55	Ptl.	2	35	Thomas S. Hopkins.....	Brunswick, Ga.....	711 Union Street.
56	Pas.	1	66	John W. Gledhill.....	Wilmington, Del.....	409 Market Street, Seaford, Del.
57	Tow.	4	135	James J. Kehoe (N. Y.).....	New York, N. Y.....	Avenue U and Fifty-seventh Street, Brooklyn, N. Y.
58	Tow.	1	110	Mudge Rogan.....	San Francisco, Calif.....	1235 Third Avenue.
59	Misc.	1	40	F. L. Fulton.....	do.....	Antioch, Calif.
60	Tow.	2	60	G. B. Zigler Co. (La.).....	Lake Charles, La.....	Jennings, La.
61	Tow.	3	200	Wilmington Transportation Co. (Calif.).....	Los Angeles, Calif.....	Catullina Terminal, Wil- mington, Calif.
62	Pas.	1	36	John Behlen.....	Great Falls, Mont.....	Cullbertson, Mont.
63	Fsh.	2	20	Robert Guest.....	Seward, Alaska.....	Seattle, Wash.
64	Cod.	8	55	John F. Barrett.....	Gloucester, Mass.....	21 Liberty Street.
65	Fsh.	5	85	L. I. Libby, McNeill & Libby (Me.).....	Seattle, Wash.....	88 Hamilton Street.
66	Frt.	1	23	Grover C. Young.....	Rockland, Me.....	Owls Head, Me.

Formerly (st. s. Conqueror, ga. s. Russell 2.

Formerly U. S. Navy No. 10999.

Line No.	Official No.	Signal and radio-call letters	Rig	Name of vessel	Tonnage		Register dimensions			When built	Where built
					Gross	Net	Length	Breadth	Depth		
1	222988		Ol. s.	Joanne.....	100	50	78.4	18.4	10.6	1933	San Diego, Calif.....
2	215698		Ga. s.	Joaquin.....	18	12	54.0	11.8	3.7	1917	Stockton, Calif.....
3	236419		Ga. s.	Joe.....	9	6	28.0	9.4	3.0	1927	Northport, Mich.....
4	230899		Ga. s.	Joe.....	13	12	42.0	10.0	3.2	1916	Belhaven, N. C.....
5	234220		Ol. s.	Joe D'Ambrosio.....	22	15	47.9	13.8	6.1	1924	Plymouth, Mass.....
6	77371		Ga. s.	Joe Pinkett.....	13	9	45.6	14.5	3.8	1897	New York, N. Y.....
7	229600		Ol. s.	Joey.....	45	23	62.3	17.7	7.0	1924	Harrisburg, Tex.....
8	216314	KLOC	Ol. s.	Joffre.....	138	80	105.5	25.3	11.8	1918	Essex, Mass.....
9	217094		Ga. s.	Joffre.....	10	6	30.8	9.8	3.8	1917	Bay City, Mich.....
10	224044		Ga. s.	Johanna W.....	16	14	45.6	9.5	4.3	1906	Manitowoc, Wis.....
11	208498		Ga. s.	John.....	14	9	42.0	15.0	3.4	1911	Galveston, Tex.....
12	224190		Ga. s.	John.....	9	7	28.5	8.5	3.5	1921	Balleys Harbor, Wis.....
13	215781		Ol. s.	John D.....	24	12	49.4	15.5	5.0	1917	Amesbury, Mass.....
14	224587	WHFE	Ol. s.	John H.....	50	34	60.8	17.1	7.2	1925	Port Blakely, Wash.....
15	206870		Ga. s.	John L.....	9	8	38.4	9.6	3.9	1909	Wildwood, N. J.....
16	212334		Ga. s.	John L.....	7	6	33.7	10.0	4.0	1911	Pleasantville, N. J.....
17	222214		Ga. s.	John M.....	24	12	57.5	12.2	4.9	1949	Morgans Point, Tex.....
18	225324		Ga. w.	John P.....	16	7	45.7	10.0	2.6	1905	Antiquity, Ohio.....
19	226055		Ga. s.	John W.....	12	9	36.7	10.3	3.8	1916	Bremerton, Wash.....
20	222748		Ga. s.	John W.....	8	6	33.6	9.4	4.7	1931	Key West, Fla.....
21	204998		Ol. s.	John L. C.....	26	18	62.9	14.6	3.9	1907	Astoria, Oreg.....
22	224458		Ga. s.	John Bowen, Jr.....	10	7	42.5	11.4	3.5	1917	Baltimore, Md.....
23	214127		Ol. s.	John Casaretto.....	15	10	45.5	13.0	5.1	1916	Stockton, Calif.....
24	210300		Ol. s.	John Casidy.....	81	70	91.1	22.0	5.4	1912	Madisonville, La.....
25	221470		Ga. s.	John Fenn.....	31	25	47.3	13.0	5.5	1921	Keyport, N. J.....
26	220023		Ga. s.	John Francis.....	9	7	33.0	10.1	4.3	1920	Seattle, Wash.....
27	212323		(Il. s.)	John Gehm.....	15	13	39.2	11.2	4.0	1913	Buffalo, N. Y.....
28	231840		Ol. s.	John Gorrie.....	16	7	43.0	14.0	4.2	1932	Pascagoula, Fla.....
29	224496		Ga. s.	John Handy, Jr.....	16	10	47.8	13.2	3.8	1925	Crisfield, Md.....
30	228451		Ol. s.	John Howard.....	14	8	52.7	12.7	3.5	1929	do.....
31	77508		Ga. s.	John Keeley, Jr.....	10	40.0	12.7	3.7	1909	Patchogue, N. Y.....	
32	219633		Ga. s.	John Knox.....	99	72	79.8	22.9	7.8	1920	Morehead City, N. C.....
33	200544		Ol. s.	John Leonard.....	18	12	45.0	15.0	5.6	1906	Atlantic City, N. J.....
34	207734		Ga. s.	John McAteer.....	9	7	38.0	9.9	4.2	1910	Pocomoke City, Md.....
35	76507		Ol. s.	John Martin.....	48	33	69.8	20.4	6.2	1884	Baltimore, Md.....
36	228067		Ga. s.	John Quenette.....	14	9	48.0	11.3	3.5	1928	Klawack, Alaska.....
37	81365		Ga. s.	John Reed.....	20	16	55.6	20.0	5.5	1892	Solomons Island, Md.....
38	206374		Ga. s.	John Stuart.....	27	18	51.0	17.5	3.7	1909	West Haven, Conn.....
39	225106		Ga. w.	John Woods.....	13	8	48.0	9.9	2.1	1925	Rochester, Ky.....
40	150965		Ol. s.	John A. Becker.....	36	24	53.0	16.2	6.9	1894	Long Island City, N. Y.....
41	208581		Ga. s.	John A. Britton.....	9	6	41.7	10.3	4.2	1906	Oakland, Calif.....
42	202510		Ga. s.	John B. Robins.....	19	15	64.0	18.0	4.3	1905	Orleole, Md.....
43	228164		Ga. s.	John C. Webb.....	46	10	57.0	13.5	3.5	1923	Demopolis, Ala.....
44	211540		Ga. s.	John D. Johnson.....	31	21	53.0	16.0	6.0	1913	Marine City, Mich.....
45	228579		Ol. s.	JOHN F. CRAIG.....	130	57	87.8	21.1	10.2	1923	Long Beach, Calif.....
46	227740	WGDV	Ol. s.	JOHN F. CUSHING.....	301	205	120.2	27.1	13.8	1928	Manitowoc, Wis.....
47	77272		Ga. s.	John F. Hurst.....	9	9	53.7	14.4	3.0	1897	Orleole, Md.....
48	208779		Ga. s.	John H. Orr.....	27	15	50.5	18.0	4.6	1906	Greenwich, N. J.....
49	76334		Ga. s.	John H. Vall.....	8	5	31.3	13.0	2.9	1882	Bayport, N. Y.....
50	223692		Ol. s.	John H. Van Pelt.....	13	9	41.1	12.2	5.3	1924	Tottenville, N. Y.....
51	231225		El. s.	JOHN J. HARVEY.....	268	182	122.5	28.1	11.8	1931	Brooklyn, N. Y.....
52	206417		Ga. s.	John L. Lawrence.....	7	5	39.0	12.9	3.2	1911	Deep Creek, Va.....
53	77081		Ga. s.	John L. Mills.....	5	5	37.0	0.0	2.5	1892	Chincoteague, Va.....
54	104062		Ga. s.	John L. Shull.....	42	20	64.4	20.9	6.0	1871	Somerset County, Md.....
55	228983		Ol. s.	JOHN M. DENNIS.....	880	387	214.7	60.1	13.3	1929	Portsmouth, Va.....
56	211707		Ga. s.	John M. Dewey.....	11	8	34.0	11.9	4.2	1913	Detroit, Mich.....
57	224087		Ga. s.	John M. Morehead.....	72	50	96.4	16.1	6.9	1924	Morehead City, N. C.....
58	225655		El. s.	John N. Stewart.....	120	72	87.0	22.4	11.5	1926	Los Angeles, Calif.....
59	210576		Ga. s.	John R. Benton.....	13	13	55.8	14.1	3.5	1912	Stevensville, Md.....

¹ Formerly ga. s. Gesine.

² Formerly ga. y. Flora Mac.

³ Formerly U. S. Navy ol. s. No. 2009.

⁴ Formerly ga. s. Island Count.

⁵ Formerly ga. y. Vanitie.

⁶ Formerly ga. s. Dumdora.

Line No.	Service	Crew	Horse-power	Name of owner	Home port	Address of owner
1	Frt.	8	b 200	San Diego Fruit & Produce Co. (Calif.)	San Diego, Calif.	541 J Street.
2	Frt.	1	55	William Colberg	San Francisco, Calif.	Stockton and East Lindsey Streets, Stockton, Calif.
3	Fsh.	2	14	Clinton C. Wilson	Grand Haven, Mich.	Northport, Mich.
4	Fsh.	1	15	C. H. Sterling	Washington, N. C.	110 East Water Street.
5	Cod.	5	45	Domenico D'Ambrosio	Boston, Mass.	53 Norman Street.
6	Fsh.	2	20	Joseph Nagwak	New York, N. Y.	1738 Fillmore Street.
7	Tow.	9	250	W. D. Haden Co. (Tex.)	Galveston, Tex.	Haden Building, Twent-first and Avenue D.
8	Cod.	22	b 100	O'Hara Vessels (Mass.)	Boston, Mass.	22 Fish Pier, South Boston, Mass.
9	Fsh.	2	b 24	Edvin Pearson	Sault Ste. Marie, Mich.	Escanaba, Mich.
10	Pas.	2	b 30	Chambers Island (Wis.)	Milwaukee, Wis.	Fish Creek, Wis.
11	Fsh.	1	24	Tony Mircovich	Corpus Christi, Tex.	Ingleisle, Tex.
12	Fsh.	2	b 15	Alfred B. Anclam	Milwaukee, Wis.	Baileys Harbor, Wis.
13	Cod.	3	70	Joseph P. Dutra	Provincetown, Mass.	359 Commercial Street.
14	Fsh.	8	135	Libby, McNeill & Libby (Me.)	Seattle, Wash.	88 Hamlin Street.
15	Pas.	1	30	Eimer L. Craig	Philadelphia, Pa.	423 South Avenue, Bridgeton, N. J.
16	Pas.	1	28	Hans Buch	do	506 Melrose Avenue, Atlantic City, N. J.
17	Pas.	2	70	James S. Wyatt	Houston, Tex.	1014 White Street.
18	Tow.	1	40	Louis W. Maher	Cincinnati, Ohio	2000 Eastern Avenue.
19	Fsh.	2	16	John W. Osall	Ketchikan, Alaska	Box 891.
20	Fsh.	5	60	John W. Olsson	Key West, Fla.	1110 Eaton Street.
21	Fsh.	3	75	Libby, McNeill & Libby (Me.)	Juneau, Alaska	88 Hamlin Street, Seattle, Wash.
22	Fsh.	2	40	Clayton R. Mudge	Philadelphia, Pa.	1000 Meadow Lane, Chester, Pa.
23	Tow.	1	b 125	Bassett Rock Co. (Calif.)	San Francisco, Calif.	Eighth and River Streets, Napa, Calif.
24	Frt.	8	120	New Orleans Live Stock Transfer Co. (La.)	New Orleans, La.	Arabi, La.
25	Tow.	3	120	Bay Supply Co. (Fla.)	Miami, Fla.	1217 Biscayne Boulevard.
26	Fsh.	1	20	Francis Mellum	Sitka, Alaska	Stanwood, Wash.
27	Msc.	1	30	John Gehm	Buffalo, N. Y.	Elk and Market Streets.
28	Oys.	6	30	Apalachicola Oyster Farms (Fla.)	Apalachicola, Fla.	Hilderbrand Building, Jacksonville, Fla.
29	Msc.	1	13	John T. Handy Co. (Md.)	Crisfield, Md.	Dock Street.
30	Frt.	2	b 40	John W. Charnock	Reedville, Va.	Tanger, Va.
31	Oys.	1	20	Long Island Oyster Farms (N. Y.)	New York, N. Y.	Northport, N. Y.
32	Fer.	1	100	New Hanover and Brunswick Ferry Commission	Wilmington, N. C.	17 South Ninth Street.
33	Fsh.	2	30	Nels Gregersen	Philadelphia, Pa.	Atlantic City, N. J.
34	Fsh.	1	35	Walter M. Buckson	Wilmington, Del.	Lalpsic, Del.
35	Frt.	4	60	J. Willis Smith	Baltimore, Md.	6211 Pennington Avenue, Curtis Bay, Baltimore, Md.
36	Fsh.	2	45	Charles Demmert	Wrangell, Alaska	Klawock, Alaska.
37	Oys.	8	34	John Reed	Philadelphia, Pa.	Port Norris, N. J.
38	Oys.	2	60	Beacon Oyster Co. (R. I.)	Newport, R. I.	Wickford, R. I.
39	Pas.	2	15	John Woods	Louisville, Ky.	Rochester, Ky.
40	Tow.	3	210	Matton Towing Corporation (N. Y.)	Albany, N. Y.	Box 365 Waterford, N. Y.
41	Tow.	1	530	John M. Athowe	San Francisco, Calif.	Pier 9.
42	Frt.	2	24	Richardson Bros. (S. C.)	Charleston, S. C.	184 East Hay Street.
43	Tow.	3	40	John C. Webb & Sons	Mobile, Ala.	Demopolis, Ala.
44	Fer.	1	15	John C. Moore	Detroit, Mich.	Algonac, Mich.
45	Tow.	4	350	Craig Shipbuilding Co. (Calif.)	Los Angeles, Calif.	Water and Mondicino Streets, Long Beach, Calif.
46	Tow.	11	1,000	Great Lakes Dredge & Dock Co. (N. J.)	Duluth, Minn.	Exchange Building.
47	Frt.	2	20	J. Calvert Jones	Baltimore, Md.	Chester, Md.
48	Oys.	4	24	Alfred L. Westcott	Philadelphia, Pa.	Bridgeton, N. J.
49	Pas.	1	12	Edgar M. Reybert	New York, N. Y.	67 Smith Avenue, Bay Shore, L. I., N. Y.
50	Tow.	2	95	John H. Van Pelt	Newark, N. J.	61 Elizabeth Avenue, Elizabethport, N. J.
51	Frb.	12	2,180	City of New York	New York, N. Y.	Municipal Building.
52	Oys.	3	5	Clinton F. Bozman	Crisfield, Md.	Upper Fairmount, Md.
53	Oys.	2	48	W. P. Merritt	Cape Charles, Va.	Chincoteague, Va.
54	Oys.	6	24	Ada Lore	Philadelphia, Pa.	Newport, N. J.
55	Fer.	24	1,690	Claborne-Annapolis Ferry Co. (Md.)	Annapolis, Md.	Claborne, Md.
56	Wk.	1	28	William McQuinn	Cleveland, Ohio	5000 Detroit Avenue.
57	Fsh.	12	100	Brunswick Navigation Co. (N. C.)	Wilmington, N. C.	Southport, N. C.
58	Tow.	4	450	Wilmington Transportation Co. (Calif.)	Los Angeles, Calif.	Catalina Terminal, Wilmington, Calif.
59	Frt.	3	25	William Edward Deale	Annapolis, Md.	Deale, Md.

⁶ Formerly ga. s. Handbooy.
⁷ Formerly schooner Wm. H. Berry.

⁸ Formerly st. s. Protector.
⁹ Formerly schooner Anna A. Croswell.

Line No.	Official No.	Signal and radio-call letters	Rig	Name of vessel	Tonnage		Register dimensions			When built	Where built
					Gross	Net	Length	Breadth	Depth		
							Feet	Feet	Feet		
1	312104		Ol. s.	JOHN T. LILLIS.....	82	56	71.0	19.0	10.6	1914	Manitowoc, Wis.....
2	77509		Ga. s.	John T. Powell.....	20	13	61.9	17.3	4.3	1901	Wachapreague, Va.....
3	226007		Ga. s.	John T. Zegel.....	9	7	26.0	14.0	2.7	1928	West Sayville, N. Y.....
4	230409		Ol. s.	John V. Allie.....	21	14	39.6	12.2	4.8	1930	Sturgeon Bay, Wis.....
5	76937		Ol. s.	John W. Brown.....	51	40	79.0	23.5	5.7	1991	Madison, Md.....
6	85731		Ga. s.	John W. Atkins.....	58	27	67.8	22.5	6.1	1882	Baltimore, Md.....
7	77372		Ga. s.	John W. Dice.....	5	5	39.0	12.2	3.2	1896	Crisfield, Md.....
8	231495		Ol. s.	John W. Higgins.....	151	92	84.4	26.2	6.8	1921	Sacramento, Calif.....
9	77488		Ga. s.	John W. Parker.....	9	7	39.5	14.3	3.0	1901	Fishing Creek, Md.....
10	226615		Ol. s.	John W. Van Pelt.....	22	15	45.0	14.1	5.8	1927	Tottenville, N. Y.....
11	220487		Ol. s.	John Francis Taylor.....	79	69	88.7	21.1	9.8	1931	Pensacola, Fla.....
12	225127		Ga. s.	Johnnie & Ellmore.....	13	6	38.7	12.3	3.8	1925	Beaufort, N. C.....
13	226414		Ol. s.	Johnnie Boy.....	86	68	67.6	20.5	9.2	1930	Long Beach, Calif.....
14	223080		Ol. s.	Johnnie Junior.....	20	8	42.6	13.6	5.3	1932	Fernandina, Fla.....
15	212274		Ga. s.	Johnny E.....	24	16	44.5	14.8	5.6	1914	Olig Harbor, Wash.....
16	228796		Ga. s.	Johnny R.....	7	5	29.4	9.7	3.8	1930	Cape May, N. J.....
17	220278		Ol. s.	Johnny Boy.....	69	47	66.7	18.7	8.6	1930	Tacoma, Wash.....
18	231082		Ga. s.	Johnson No. 1.....	21	18	50.9	13.0	3.2	1920	Monterey, Calif.....
19	228920		Ga. s.	Johnson No. 3.....	10	7	39.5	10.8	3.8	1914	Boston, Mass.....
20	228921		Ga. s.	Johnson No. 4.....	10	7	39.5	10.8	3.8	1916	Philadelphia, Pa.....
21	231504		Ga. s.	Johnson No. 5.....	10	8	40.0	10.8	3.8	1917	Bremerton, Wash.....
22	231505		Ga. s.	Johnson No. 6.....	10	8	40.0	10.8	3.8	1917	Do.....
23	231353		Ga. s.	Johnson No. 7.....	10	9	40.0	10.8	3.8	1917	Do.....
24	76005		Ga. s.	Joker.....	20	12	51.4	15.3	4.9	1878	Millbridge, Me.....
25	222668		Ga. s.	JOLIET.....	41	27	58.9	14.0	3.7	1933	Joliet, Ill.....
26	220662		Ga. s.	Jolly Jack.....	14	9	40.5	12.0	4.3	1919	Biloxi, Miss.....
27	222818		Ga. s.	Jolly Rover.....	9	6	36.6	9.0	3.9	1924	Miami, Fla.....
28	206134		Ga. w.	Jolly Tom.....	9	9	48.3	9.4	2.6	1910	Livermore, Ky.....
29	221523		Ga. s.	Jonah.....	8	5	35.6	10.3	3.5	1910	City Island, N. Y.....
30	77522		Ga. s.	Jonathan M.....	12	10	35.4	9.8	4.2	1902	Philadelphia, Pa.....
31	223811		Ga. s.	Jonbob.....	21	14	41.0	13.2	5.1	1924	Gallie, N. J.....
32	208475		Ga. s.	Jones.....	43	22	60.6	19.6	5.2	1911	Marshallberg, N. C.....
33	222266		Ga. s.	Jonnie.....	19	16	41.1	12.0	4.3	1933	Houston, Tex.....
34	77478		Ol. s.	Joppaite.....	31	11	65.0	15.0	6.0	1901	Newburyport, Mass.....
35	211782		Ga. s.	Jorge Bird Leon.....	15	10	44.2	13.4	5.4	1913	Fajardo, P. R.....
36	220893		Ol. s.	Jorgina Silveira.....	62	42	74.7	19.6	9.1	1931	Essex, Mass.....
37	212947		Ol. s.	Joseph.....	33	23	51.4	14.3	6.5	1915	Tacoma, Wash.....
38	219880		Ga. w.	Joseph H.....	14	13	58.0	12.0	2.5	1919	Branson, Mo.....
39	208823		Ga. w.	Joseph Alario.....	10	5	49.5	11.3	2.5	1908	Cut Off, La.....
40	223351		Ga. s.	Joseph Bailey.....	9	6	32.7	13.0	3.7	1923	Patchogue, N. Y.....
41	77335		Ga. s.	Joe. Mazzini.....	12	8	40.8	13.6	3.4	1898	Biloxi, Miss.....
42	77137		Ga. s.	Joseph Murray.....	79	62	73.0	24.6	4.9	1894	Millford, Del.....
43	220292		Ol. s.	Joseph Warner.....	28	11	57.3	15.7	6.1	1920	Kennebunkport, Me.....
44	225039		Ol. s.	Joseph H. Steele.....	123	83	94.5	22.7	6.7	1925	Havrs de Grace, Md.....
45	211218		Ol. s.	Jos. H. Wells.....	146	99	89.9	27.8	8.2	1913	Weekawken, N. J.....
46	77267		Ga. s.	Josephine.....	17	11	48.5	15.7	4.0	1897	St. Michaels, Md.....
47	77513		Ga. s.	Josephine.....	35	15	53.6	14.4	5.9	1901	Mount Pleasant, S. C.....
48	96277		Ga. s.	Josephine.....	31	25	49.2	17.9	6.9	1894	Northport, N. Y.....
49	211061		Ol. s.	Josephine.....	36	28	55.5	15.6	4.5	1913	Morehead City, N. C.....
50	214029		Ol. s.	Josephine.....	15	10	42.5	10.4	4.0	1916	Charlevoix, Mich.....
51	218661		Ga. s.	Josephine.....	15	12	45.6	12.3	2.2	Unknown.....
52	220272		Ga. s.	Josephine.....	16	11	43.5	12.6	4.8	1920	Astoria, Ore.....
53	222396		Ga. w.	Josephine.....	8	8	48.3	10.6	2.1	1918	Point Marion, Pa.....
54	222490		Ol. s.	Josephine.....	84	45	70.0	21.0	7.5	1922	Solomons, Md.....
55	225208		Ol. s.	Josephine.....	21	9	50.3	14.0	5.0	1925	Delanco, N. J.....
56	225447		Ga. s.	Josephine.....	10	7	37.2	9.1	4.8	1916	Bremerton, Wash.....
57	228726		Ol. s.	Josephine.....	34	23	51.0	15.0	6.9	1929	Los Angeles, Calif.....
[58	231921		Ga. s.	Josephine.....	16	11	39.2	13.4	6.1	1932	Rockport, Tex.....

1 Formerly ^a St. a. Timothy J. O'Byrne.

2 ^b Ol. s. Lincoln Park No. 1.

3 Formerly schooner ^a James H. Dashiell.

^b Z. S. Mears.

4 Formerly schooner George T. Garrison.

5 Formerly U. S. Navy ga. s. 2148.

6 Formerly U. S. Navy ga. s. 1371.

7 Formerly U. S. Navy ga. s. No. 2934.

Line No.	Service	Crew	Horse-power	Name of owner	Home port	Address of owner
1	Tow.	4	385	Fitz Simmons & Connell Dredge & Dock Co. (Ill.)	Chicago, Ill.	10 South La Salle Street.
2	Frt.	1	24	J. K. Coats	Cape Charles, Va.	Bridgetown, Va.
3	Pas.	2	20	Frederick K. Stein	New York, N. Y.	Sayville, N. Y.
4	Fsh.	4	6 60	Norman V. Allie	Milwaukee, Wis.	Two Rivers, Wis.
5	Frt.	2	100	John W. Brown	Bridgeport, Conn.	171 Otis Street, Stratford, Conn.
6	Msc.	6	80	Thompson Fish Co. (Fla.)	Key West, Fla.	Foot Margaret Street.
7	Frt.	3	10	G. C. Pennewell	Cape Charles, Va.	Franklin City, Va.
8	Frt.	4	130	Higgins Transportation Co. (Calif.)	San Francisco, Calif.	Stockton, Calif.
9	Frt.	2	14	Gladys L. Brocks	Baltimore, Md.	324 South Ann Street, Arnold, Md.
10	Tow.	2	150	John H. Van Pelt	Newark, N. J.	61 Elizabeth Avenue, Elizabeth, N. J.
11	Fsh.	9	6 70	Warren Fish Co. (Fla.)	Pensacola, Fla.	Baylen Street Wharf.
12	Fsh.	5	40	B. C. Way	Beaufort, N. C.	513 Front Street.
13	Fsh.	10	6 200	Paul Flamengo	Los Angeles, Calif.	San Pedro, Calif.
14	Fsh.	2	45	John Santos Carinhas	St. Augustine, Fla.	Box 1184.
15	Fsh.	7	30	Artoria & Puget Sound Canning Co. (Wash.)	Seattle, Wash.	Bellingham, Wash.
16	Pas.	2	40	John Roberts	Philadelphia, Pa.	201 East Birch Street.
17	Fsh.	10	135	Giuseppe Allotti	San Francisco, Calif.	245 Larkin Street, Monterey, Calif.
18	Pas.	1	30	Wm. Johnson, Jr.	do.	Box 93, Santa Cruz, Calif.
19	Pas.	1	90	William M. Johnson	do.	22 Weeks Avenue, Santa Cruz, Calif.
20	Pas.	1	90	do.	do.	do.
21	Pas.	1	25	do.	do.	do.
22	Pas.	1	30	do.	do.	do.
23	Pas.	1	6 25	do.	do.	do.
24	Frt.	1	30	Sumner W. Mitchell	Eastport, Me.	4 Favor Street.
25	Tow.	3	330	Mark P. Wallace	Chicago, Ill.	409 Campbell Street, Joliet, Ill.
26	Pas.	2	36	W. S. Schouler	New Orleans, La.	1936 South Carrollton Avenue.
27	Pas.	1	280	Verna M. Pease	Miami, Fla.	1405 Dade Boulevard, Miami Beach, Fla.
28	Tow.	2	25	Ohio River Sand & Gravel Co. (Ky.)	Louisville, Ky.	Owensboro, Ky.
29	Pas.	1	25	Leon Hatch	Boston, Mass.	Central Avenue, Humarock, Mass.
30	Msc.	2	16	Charles Marsden	Philadelphia, Pa.	6631 Hegarman Street.
31	Pas.	1	80	George E. Sherman	Perth Amboy, N. J.	1800 F Street, Belmar, N. J.
32	Frt.	4	20	Elizabeth City Iron Works & Supply Co. (N. C.)	Elizabeth City, N. C.	North Pearl and Water Street.
33	Msc.	1	110	A. O. Blau	Houston, Tex.	514 South Eightieth Street.
34	Fer.	1	60	Fauci Oil Co. (Mass.)	Boston, Mass.	272 Northern Avenue.
35	Tow.	3	60	Fajardo Development Co.	San Juan, P. R.	Fajardo, P. R.
36	Cod.	10	100	Manuel J. Silveira	Gloucester, Mass.	4 Crowell Avenue.
37	Fsh.	7	60	Grego Zaninovich	Seattle, Wash.	1207 Donovan Street, Bellingham, Wash.
38	Pas.	1	10	Hobart G. McQueter	St. Louis, Mo.	Branson, Mo.
39	Frt.	2	13	Dunbar-Dukate Co. (La.)	New Orleans, La.	822 Perdido Street.
40	Tow.	2	70	E. Bailey & Sons (Del.)	New York, N. Y.	Patchogue, N. Y.
41	Frt.	3	16	C. E. Smith	Apalachicola, Fla.	General Delivery.
42	Frt.	3	80	Howard G. Smith	Bridgeport, Conn.	Roton Avenue, Rowayton, Conn.
43	Cod.	8	40	M. F. Driscoll	Boston, Mass.	17 Hopedale Street, Allston, Mass.
44	Frt.	7	6 150	Stevens Shipping Co. (Del.)	Savannah, Ga.	105-107 East Bay Street.
45	Tnk.	4	180	Riverdale Transportation (N. Y.)	New York, N. Y.	72 Barrow Street.
46	Frt.	2	60	Marvel Package Co. (Del.)	Wilmington, Del.	Laurel, Del.
47	Tow.	2	60	Charleston Lighterage & Transfer Co. (S. C.)	Charleston, S. C.	Middle Atlantic Wharf.
48	Pas.	2	100	August F. Dunham	New York, N. Y.	c/o Albert Dunham, 1193 Gravesend Avenue (B).
49	Fsh.	2	30	R. R. Stone	Wilmington, N. C.	4 South Water Street.
50	Fsh.	3	36	Charles H. Blissell	Grand Haven, Mich.	Care Booth Fisheries Co., Charlevoix, Mich.
51	Oys.	3	16	Pelican Lake Oyster & Packing Co. (La.)	New Orleans, La.	Houma, La.
52	Fsh.	2	35	Sander Hill	Aberdeen, Wash.	Ocosta, Wash.
53	Tow.	1	20	McCain Sand Co. (Pa.)	Pittsburgh, Pa.	Point Marion, Pa.
54	Frt.	8	100	Reinauer Tanker Corp. (N. J.)	Newark, N. J.	Paterson, N. J.
55	Fsh.	3	46	H. A. Negus	Newport, R. I.	Block Island, R. I.
56	Frt.	2	40	Antonio Di Mattina	New York, N. Y.	562 Forty-ninth Street (B).
57	Fsh.	4	6 65	Frank Broccolo	Los Angeles, Calif.	1410 South Center Street, San Pedro, Calif.
58	Fsh.	2	60	Cyrus E. Farley	Corpus Christi, Tex.	Box 45, Aransas Pass, Tex.

1 Formerly U. S. Navy ga. s. No. 2933.
 2 Formerly U. S. Navy ga. s. No. 2035.
 3 Formerly U. S. Navy ga. s. 865.

10 Formerly St. s. Union.
 11 Formerly ga. s. Hallie.
 12 Formerly U. S. ga. s. No. 1810.

Line No.	Official No.	Signal and radio-call letters	Rig	Name of vessel	Tonnage		Register dimensions			When built	Where built
					Gross	Net	Length	Breadth	Depth		
1	211800		Ga. s.	Josephine I.	14	9	38.0	11.0	4.4	1913	Poulsbo, Wash.
2	210443		Ga. s.	Josephine II.	9	6	32.6	12.0	3.6	1910	Camden, N. J.
3	230186		Ga. s.	Josephine II.	10	7	35.2	10.6	4.7	1930	Newport, R. I.
4	212458		Ga. s.	Josephine A.	9	7	30.4	9.0	3.6	1913	West De Pere, Wis.
5	226835		Ga. s.	Josephine F.	16	13	39.6	12.4	5.2	1927	Boston, Mass.
6	210215		Ga. s.	Josephine H. II.	36	24	51.3	13.0	6.0	1912	Detroit, Mich.
7	221985		Ga. s.	Josephine and Margaret.	25	17	50.7	15.6	5.0	1922	Ironsides, Md.
8	229454		Ol. s.	Josephine & Margaret.	62	34	79.0	18.0	8.7	1930	Damariscotta, Me.
9	226873		Ol. s.	Josephine and Mary.	76	51	82.2	20.6	9.3	1927	Essex, Mass.
10	216282		Ga. s.	Josephine Maria.	18	9	43.7	13.2	5.2	1918	East Boston, Mass.
11	232701		Ga. s.	Josephine Marshall.	8	7	37.0	9.6	2.6	1928	Morehead City, N. C.
12	75771		Ga. s.	Josephine Smith.	13	9	45.0	16.0	3.9	1875	Bellport, N. Y.
13	227901		Ol. s.	Josiah S. Newcomb.	60	52	71.4	23.1	6.4	1928	Leesburg, N. J.
14	204803		Ga. s.	Josie.	12	7	48.0	13.0	4.3	1907	Crab Neck, Va.
15	205461		Ga. s.	Josie.	81	50	85.3	24.5	5.2	1906	Madisonville, La.
16	218014		Ol. s.	Josie.	18	12	48.2	13.1	5.0	1919	Juneau, Alaska.
17	218858		Ol. s.	Josie.	20	7	45.0	13.5	5.1	1919	Boston, Mass.
18	225172		Ol. s.	Josie II.	24	16	50.0	13.4	5.5	1925	Winthrop, Mass.
19	206165		Ga. s.	Josie B.	14	12	40.6	9.6	4.0	1906	St. Joseph, Mich.
20	219000		Ga. s.	Josie B.	11	9	41.0	11.6	4.2	1912	Beulah, Mich.
21	228288		Ga. s.	Josie B.	12	8	34.7	11.0	5.1	1923	Mystic, Conn.
22	232704		Ol. s.	Josie B. II.	12	6	39.4	12.4	4.1	1929	Fernandina, Fla.
23	201743		Ga. s.	Josie D.	14	11	50.0	14.9	3.3	1904	Lockwood Folly, N.C.
24	224803		Ol. s.	Josie M.	34	14	58.5	15.4	7.4	1925	Damariscotta, Me.
25	213010		Ga. w.	Josie Lane.	37	22	51.1	18.4	3.4	1916	Sacramento, Calif.
26	227929		Ga. s.	Joveva.	12	12	35.5	8.7	5.2	1928	Seattle, Wash.
27	233068		Ga. s.	Jovial.	14	9	41.2	13.0	4.7	1934	Brooklyn, N. Y.
28	232906		Ga. s.	Joy.	9	7	33.5	9.8	3.9	1933	League City, Tex.
29	223725		Ga. s.	Joy.	41	27	61.8	13.4	6.3	1924	New York, N. Y.
30	237008		Ol. s.	Joy.	11	7	36.7	10.3	5.3	1928	Seattle, Wash.
31	231992		Ga. s.	Joy.	8	7	35.1	9.5	4.2	1928	Unknown
32	232400		Ga. s.	Joy.	13	10	36.3	11.4	4.8	1933	Patchogue, N. Y.
33	232316		Ga. s.	Joy W.	11	7	33.7	10.4	5.0	1922	Seattle, Wash.
34	232809		Ga. s.	Joyce.	9	6	46.5	10.3	3.2	1930	Wingate, Md.
35	228117		Ga. s.	Joyce I.	17	6	45.8	14.4	4.3	1926	Dar, Va.
36	200389		Ga. s.	Joyce Rebecca.	34	28	49.0	16.0	7.9	1927	New London, Conn.
37	230274		Ga. s.	Joyce Sterling.	43	29	58.2	17.8	5.8	1930	Riark, Va.
38	235480		Ga. s.	Joyland.	14	12	49.4	15.8	1.9	1927	Gloucester, N. O.
39	232853		Ga. s.	Joyland.	9	6	33.0	9.3	4.4	1927	Unknown.
40	77402		Ga. s.	Juanita.	6	5	26.4	12.4	4.3	1900	Bristol, R. I.
41	235015		Ga. w.	Juanita.	14	14	61.0	12.1	2.9	1925	Parkersburg, W. Va.
42	226388		Ga. w.	Juanita.	13	8	37.5	13.9	3.0	1926	Mound City, Ill.
43	225953		Ga. w.	Juanita.	10	10	41.0	14.0	2.7	1925	Knoxville, Tenn.
44	226094		Ga. s.	Juanita.	39	23	60.8	17.7	5.2	1926	Wake, Va.
45	227212		Ga. s.	Juanita.	9	6	38.6	12.8	2.8	1912	Mt. Pleasant, S. C.
46	227226		Ga. s.	Juanita.	12	9	38.6	12.0	2.3	1928	Clatskanie, Oreg.
47	227780		Ol. w.	Juanita.	47	47	63.2	17.0	3.3	1928	Madison, Ind.
48	226360		Ga. s.	Juanita.	11	7	40.4	12.4	3.3	1929	Morgan City, La.
49	226581		Ol. s.	Juanita.	14	9	37.9	11.5	4.8	1930	South Bend, Wash.
50	230594		Ga. s.	Juanita.	10	7	32.0	10.4	3.6	1930	Morehead City, N. C.
51	232966		Ga. s.	Juanita.	7	6	30.3	9.1	2.8	1928	New York, N. Y.
52	91770		Ga. s.	Jubilee.	53	44	56.4	16.4	7.4	1885	San Francisco, Calif.
53	217626		Ol. s.	Judge.	23	15	46.0	12.0	6.9	1919	Tacoma, Wash.
54	226439		Ga. s.	Judge.	7	6	31.8	10.7	3.3	1927	Parkertown, N. J.
55	230711		Ol. w.	Judge Ross.	101	62	72.0	20.0	3.8	1931	Napoleon, Mo.
56	219635		Ga. s.	Judith.	8	5	26.0	10.0	4.4	1920	Tacoma, Wash.
57	214761		Ga. s.	Jugoslav.	41	33	56.4	15.2	7.0	1917do.....
58	227282		Ol. s.	Jugo Slavia.	80	54	69.0	19.6	8.6	1928	Los Angeles, Calif.
59	231253		Ga. s.	Juberu.	13	8	46.7	12.1	3.6	Unknown
60	17364		Ga. s.	Jule.	14	10	50.7	12.3	4.5	1869	Weymouth, Mass.
61	203852		Ga. s.	Julia.	23	13	56.0	16.4	5.0	1906	Houma, La.
62	226595		Ol. s.	Julia.	72	21	80.5	20.1	9.5	1927	Friendship, Me.
63	227398		Ol. s.	Julia.	25	9	45.8	14.3	6.1	1928	Portland, Oreg.
64	232192		Ga. s.	Julia.	11	7	31.3	12.0	4.2	Unknown

1 Formerly ga. s. Mary B. S.

1 Formerly ga. s. (a) Charles Fauci.
(b) Charles M. Fauci.

Line No.	Service	Crew	Horse-power	Name of owner	Home port	Address of owner
1	Fsh.	2	30	John Koel.....	Ketchikan, Alaska.....	Ketchikan, Alaska.
2	Pas.	1	40	John Kocsix.....	Perth Amboy, N. J.....	2 Wallace Street, Wood- bridge, N. J.
3	Fsh.	1	40	Philip B. Norton.....	Vineyard Haven, Mass.....	Edgartown, Mass.
4	Fsh.	2	15	Chester Pedersen.....	Milwaukee, Wis.....	Washington Island, Wis.
5	Cod.	8	24	Anthony Bertolino.....	Boston, Mass.....	23 Liverpool Street, East Boston, Mass.
6	Pas.	1	54	Peninsular Investment and Holding Co. (Fla.).....	Jacksonville, Fla.....	Graham Building.
7	Frt.	2	15	Howard J. Chesser.....	Annapolis, Md.....	St. George Island, Md.
8	Cod.	14	100	Schooner Josephine & Margaret (Mass.).....	Gloucester, Mass.....	Fort Wharf.
9	Fsh.	12	100	Joseph Pallazolo.....	do.....	55 Fort Square.
10	Fsh.	2	65	Jeremiah Flynn.....	Newport, R. I.....	3 Gildley Street.
11	Fsh.	1	30	Arthur H. Marshall.....	Washington, D. C.....	Belhaven, N. O.
12	Frt.	3	16	G. B. Thomas.....	Newport News, Va.....	Dutton, Va.
13	Oys.	10	67	Josiah S. Newcomb.....	Philadelphia, Pa.....	Port Norris, N. J.
14	Oys.	2	24	H. O. Horseman.....	Newport News, Va.....	Hampton, Va.
15	Frt.	10	180	Sherburne Transportation Co. (La.).....	New Orleans, La.....	Plaquemine, La.
16	Fsh.	4	40	Jimmie Clark.....	Juneau, Alaska.....	
17	Cod.	7	50	Paul Giagalone.....	Boston, Mass.....	274 North Street.
18	Cod.	6	45	Vincenzo Marino.....	do.....	59 Fleet Street.
19	Pas.	1	30	Edward Gillen Dock, Dredge & Construction Co. (Wis.).....	Peoria, Ill.....	Beardstown, Ill.
20	Frt.	1	30	Albert Bird.....	Port Huron, Mich.....	Cheboygan, Mich.
21	Pas.	1	40	Thomas B. Pawlousky.....	New York, N. Y.....	2639 Kenmore Place (B).
22	Fsh.	2	40	Charles Ludwig.....	Fernandina, Fla.....	308 Center Street.
23	Frt.	2	20	Paul Fraser.....	Charleston, S. C.....	33 Marsh Street.
24	Mso.	6	60	Peter Marino.....	Boston, Mass.....	16 Orange Court, Everett, Mass.
25	Frt.	1	675	Perclval A. Hart.....	San Francisco, Calif.....	Broderick, Calif.
26	Tow.	1	90	Joe Sieder.....	Seattle, Wash.....	4018 Whitman Avenue.
27	Pas.	1	130	Joseph C. Vialotti.....	New York, N. Y.....	200 Waverly Place.
28	Mso.	1	22	Louis Edward Johnson.....	Galveston, Tex.....	League City, Tex.
29	Fsh.	3	180	Henry F. Williams.....	New York, N. Y.....	606 Mead Street, N. Y.
30	Fsh.	1	17	T. Ongstad.....	Ketchikan, Alaska.....	Ketchikan, Wash.
31	Pas.	1	16	George Doughty.....	Philadelphia, Pa.....	429 Carson Avenue, Atlantic City, N. J.
32	Pas.	1	65	Henry L. Brush.....	New York, N. Y.....	Northport, L. I., N. Y.
33	Fsh.	2	20	H. W. Homeyer.....	Juneau, Alaska.....	Marysville, Wash.
34	Mso.	2	30	W. O. M. Dean.....	Cambridge, Md.....	Wingate, Md.
35	Fsh.	1	25	W. L. Taylor.....	Newport News, Va.....	Seaford, Va.
36	Frt.	1	15	Charles S. Robertson.....	Rockland, Me.....	Vinal Haven, Me.
37	Oys.	2	36	Rufus Crockett.....	Crisfield, Md.....	Tangier, Va.
38	Fer.	1	48	State of North Carolina.....	Beaufort, N. C.....	c/o Highway Commissioner.
39	Pas.	1	50	William L. Pierce.....	Tampa, Fla.....	Brownwater, Fla.
40	Fsh.	1	21	Brownell Fisheries (R. I.).....	Newport, R. I.....	Brownell's Wharf.
41	Tow.	2	40	White Star Barging Co. (W. Va.).....	Pittsburgh, Pa.....	Charleston, W. Va.
42	Tow.	2	18	Emma Iger.....	Louisville, Ky.....	913 South Third Street, Paducah, Ky.
43	Tow.	1	60	W. C. Kinzel.....	Chattanooga, Tenn.....	c/o Chandler & Co., Knox- ville, Tenn.
44	Frt.	2	50	R. C. Parker.....	Reedville, Va.....	Wake, Va.
45	Frt.	1	20	Edward Thienken.....	Charleston, S. O.....	Mount Pleasant, S. C.
46	Tow.	1	30	W. L. Balls.....	Portland, Oreg.....	102 West Thirty-first Street, Vancouver, Wash.
47	Tow.	2	100	O. F. Shearer.....	Louisville, Ky.....	Winchester, Ky.
48	Fsh.	2	15	Sylvestre J. Angeron.....	New Orleans, La.....	Morgan City, La.
49	Fsh.	1	45	Anita Armstrong Bishop.....	Seattle, Wash.....	South Bend, Wash.
50	Fsh.	4	72	J. W. Smithson.....	Beaufort, N. C.....	Morshad City, N. C.
51	Pas.	1	20	H. F. Darling.....	Tampa, Fla.....	1300 Fourth Street, South, St. Petersburg, Fla.
52	Pas.	1	632	Harold K. Webb.....	San Francisco, Calif.....	1804 Pearl Street, Alameda, Calif.
53	Tow.	3	90	Sawyer-Reynolds & Co. (Alaska).....	Juneau, Alaska.....	Ketchikan, Alaska.
54	Pas.	1	35	John T. Cramer.....	Philadelphia, Pa.....	New Orctna, N. J.
55	Tow.	3	100	W. A. Ross Construction Co. (Mo.).....	Kansas City, Mo.....	908 West Twenty-fifth Street.
56	Fsh.	2	16	John G. Bogan.....	Ketchikan, Alaska.....	Box 73.
57	Fsh.	9	50	Pacific American Fisheries (Del.).....	Petersburg, Alaska.....	South Bellingham, Wash.
58	Fsh.	10	6160	Anton C. Podue.....	Los Angeles, Calif.....	1440 South Center Street, San Pedro, Calif.
59	Fsh.	1	35	Charles E. Leatherbury.....	Annapolis, Md.....	Shady Side, Md.
60	Pas.	2	35	Celia C. Etheridge.....	Rockland, Me.....	Bristol, Me.
61	Oys.	4	24	Frank Kovacevich.....	Gulfport, Miss.....	1441 First Street, Biloxi, Miss.
62	Fsh.	9	180	Julia (Mass.).....	New Bedford, Mass.....	Pler.....
63	Fsh.	3	640	A. C. Fries.....	Portland, Oreg.....	1509 Kerby Street.
64	Tow.	1	40	Gust Wicksberg.....	Perth Amboy, N. J.....	39 State Street.

1 Formerly ga. y. Maberhex.
2 Formerly ga. s. Planter.

3 Formerly Schooner Marina Marsicano.
4 Formerly Ga. s. Mildred.

Motor Vessels

Line No.	Official No.	Signal and radio-call letters	Rig	Name of vessel	Tonnage		Register dimensions			When built	Where built
					Gross	Net	Length	Breadth	Depth		
1	220780		Ga. s.	Julia III	10	6	46.8	8.8	4.6	1930	Clayton, N. Y.
2	230397		Ol. s.	Julia K.	32	22	60.4	16.0	7.1	1930	Brooklyn, N. Y.
3	216404		Ga. s.	Julia L.	8	6	33.8	9.5	3.0		Unknown
4	211378		Ga. s.	Julia M.	7	5	32.7	9.8	4.2	1911	Manitowoc, Wis.
5	226351		Ga. s.	Julia M.	10	8	31.0	11.7	3.3	1926	Brunswick, Ga.
6	213206		Ga. s.	Julia S.	15	10	43.5	10.8	5.0	1913	Pittsburgh, Pa.
7	76820		Ga. s.	Julia and Gertie	21	10	52.0	16.1	5.0	1884	Dennysville, Me.
8	211725		Ga. s.	Julia Coats	9	9	29.6	8.5	3.2	1913	Green Bay, Wis.
9	205286		Ga. s.	Julia Davis	48	29	69.0	22.3	5.7	1906	Essex, Mass.
10	224963		Ga. s.	Julia Mae	12	10	37.2	11.4	4.0	1925	Forked River, N. J.
11	224725		Ga. s.	Julia V. Davenport	81	17	55.2	16.2	4.8	1925	Kayan, Va.
12	76865		Ga. s.	Julia W. Bell	14	10	52.3	14.2	3.7	1890	Morehead City, N. C.
13	232227		Ga. s.	Julia W. Hines	14	12	47.0	11.7	3.6	1933	Belhaven N. C.
14	77491		Ga. s.	Julian T. Bradshaw	34	17	72.0	21.5	6.2	1901	Orlolo, Md.
15	230871		Ga. s.	Juliana	14	9	37.5	12.3	5.7	1926	Amityville, N. Y.
16	232160		Ga. s.	Julie	8	5	32.0	9.9	4.6	1928	Seattle, Wash.
17	201234		Ol. s.	Juliet	14	9	46.6	10.6	3.6	1904	Grand Chenier, La.
18	227210		Ga. s.	Juliet	9	6	34.5	10.0	4.7	1928	Seattle, Wash.
19	221031		Ol. s.	Juliett	8	6	34.4	8.9	3.9	1906	Philadelphia, Pa.
20	224669		Ga. w.	Juliette and Bill	32	32	63.1	16.2	4.3	1925	Pine Bluff, Ark.
21	76434		Ga. s.	Jumbo	17	14	40.6	10.8	6.1	1883	Bayville, N. Y.
22	223541		Ol. s.	Jumbo	217	55	95.9	25.0	13.8	1918	Staten Island, N. Y.
23	222754		Ga. s.	Junaluska	18	10	47.0	16.0	3.8	1923	Cedar Keys, Fla.
24	213047		Ga. s.	June	19	15	42.0	12.4	5.5	1915	Seattle, Wash.
25	214875		Ga. s.	June	7	5	36.8	10.6	3.0	1917	Astoria, Oreg.
26	220030		Ga. s.	June	20	17	43.2	12.2	5.3	1920	Seattle, Wash.
27	221406		Ga. s.	June	10	8	34.7	9.1	4.6	1921	do
28	222414		Ga. s.	June	13	10	43.2	11.6	4.0	1922	St. Ignace, Mich.
29	224195		Ol. w.	June	83	83	74.0	17.6	3.5	1924	Clarington, Ohio.
30	229127		Ga. s.	June	15	10	50.2	12.7	4.1	1925	Amburg, Va.
31	230235		Ga. s.	June	14	13	49.8	11.1	4.6	1930	Crisfield, Md.
32	232044		Ga. s.	June	14	9	49.8	12.4	4.1	1924	Susan, Va.
33	232942		Ga. s.	June	8	6	34.0	9.2	4.0	1934	St. Helens, Oreg.
34	224685		Ol. s.	June II	11	8	36.3	10.2	5.3	1925	Olaia, Wash.
35	227161		Ol. s.	Juneal	84	57	84.6	20.3	9.3	1928	Essex, Mass.
36	210918		Ga. s.	Juneau	8	5	30.0	9.2	3.8	1913	Seattle, Wash.
37	207430		Ga. s.	Juneta	10	6	35.9	11.3	2.5	1910	Astoria, Oreg.
38	224190		Ga. s.	Juneta	14	11	41.6	10.5	4.4	1924	Kasaan, Alaska
39	206492		Ga. s.	Junior	48	23	66.0	16.0	7.5	1911	Seattle, Wash.
40	221169		Ol. s.	Junior	30	20	63.0	11.5	5.5	1919	Oshkosh, Wis.
41	222408		Ol. s.	Junior	20	10	47.0	14.0	3.9	1922	Sandusky, Ohio.
42	222808		Ol. s.	Junior	15	8	36.5	12.4	5.5	1923	Greenport, N. Y.
43	224407		Ga. s.	Junior	10	8	35.6	10.2	3.3	1925	Memphis, Tenn.
44	226736		Ga. s.	Junior	9	6	27.5	11.2	4.0		Unknown
45	226398		Ga. s.	JUNIOR	14	10	35.8	9.1	5.0	1926	Pacific, Mo.
46	220656		Ga. s.	Junior	14	9	38.0	11.7	5.0	1931	Fair Haven, Mich.
47	231970		Ga. s.	Junior	13	9	35.0	13.5	4.0	1932	Brooklyn, N. Y.
48	222400		Ga. s.	Junior B.	12	8	36.0	9.8	4.1	1922	Wrangell, Alaska.
49	219360		(Ga. s.)	Junior N.	8	6	39.3	11.0	2.2	1908	Chauvin, La.
50	232157		Ol. s.	Junior W.	18	12	48.8	14.5	4.3	1933	Sandusky, Ohio.
51	229464		(Ga. s.)	Junior Annapolis II	79	54	104.3	14.9	8.3	1917	East Boothbay, Me.
52	213113		Ga. s.	Junio	30	20	47.7	14.2	6.2	1915	Tacoma, Wash.
53	228701		Ga. s.	Junio	68	60	84.5	21.9	9.7	1929	Pensacola, Fla.
54	222861		Ol. s.	Junio J.	26	18	53.6	15.5	5.6	1923	North Bend, Oreg.
55	217564		Ol. s.	Junta	32	11	60.3	9.6	6.5	1919	Oakland, Calif.
56	210711		(Ga. s.)	Jupiter	10	7	37.0	0	4.5	1912	do
57	213065		(Ga. s.)	Jupiter	33	22	51.0	1.2	6.3	1915	Tacoma, Wash.
58	232098		Ol. s.	Jupiter	13	7	35.8	11.8	4.8	1932	Moss Point, Miss.
59	232208		Ga. s.	Jupiter	10	7	36.5	10.5	4.6	1926	Astoria, Oreg.
60	232916		Ol. s.	Jupiter	12	5	37.6	12.8	4.8	1932	Fernandina, Fla.
61	225091		(Ga. s.)	Just Brown III	27	18	61.5	13.0	5.2	1923	Clayton, N. Y.
62	225785		(Ga. s.)	Just Brown IV	16	11	55.7	12.0	4.1	1924	do
63	226315		Ol. s.	Justine Foss	39	26	67.4	16.0	7.3	1930	Tacoma, Wash.
64	229440	KLOID	Ol. s.	JUSTINE C. ALLEN	982	592	199.7	38.0	14.2	1930	Sparrows Point, Md.
65	232136		Ga. s.	K. T.	8	6	30.0	9.0	4.0	1912	Seattle, Wash.

1 Formerly ol. s. (a) Elizabeth S.
(b) Elsie June.

2 Formerly ga. s. Carolina.

Line No.	Service	Crew	Horse-power	Name of owner	Home port	Address of owner
1	Pas.	1	80	Fred Marshall.....	Cape Vincent, N. Y.	Clayton, N. Y.
2	Fsh.	5	70	Joseph St. Dennis.....	New York, N. Y.	241 Fifth Street (B).
3	Frt.	1	26	Leon F. Berner.....	Hartford, Conn.	Schenectady, N. Y.
4	Msc.	1	18	Robert W. Keuther.....	Chicago, Ill.	202 Dorchester Court, Waukegan, Ill.
5	Oys.	2	10	Dorothy McIntosh.....	Brunswick, Ga.	1813 Gordon Street.
6	Msc.	2	24	Thomas C. Jones.....	Beaufort, N. C.	General delivery, Marshallberg, N. C.
7	Frt.	2	24	Seaport Navigation Co. (Me.).....	Eastport, Me.	Union Wharf.
8	Fsh.	2	b 10	Clarence Lind.....	Milwaukee, Wis.	Ellison Bay, Wis.
9	Frt.	12	60	Tobias Johnson.....	New York, N. Y.	570 Forty-fifth Street (B).
10	Pas.	2	36	Owen Alger.....	Philadelphia, Pa.	Seaside Park, N. J.
11	Frt.	2	36	Wills J. Evans.....	Crisfield, Md.	Ewell, Md.
12	Frt.	2	36	Melvina P. Scarborough.....	Elizabeth City, N. C.	Avon, N. C.
13	Frt.	2	100	Atlantic Ice & Seafood Co.....	Washington, N. C.	Belhaven, N. C.
14	Frt.	2	50	Elmer L. Anderson.....	Cape Charles, Va.	Sanford, Va.
15	Pas.	1	b 40	Melford Elder.....	New York, N. Y.	369 South Ocean Avenue, Freeport, N. Y.
16	Fsh.	1	20	Hans Tangen.....	Seattle, Wash.	306 Boren Avenue North.
17	Frt.	1	60	Linde Dredging Co. (Tex.).....	Galveston, Tex.	Marine Building.
18	Fsh.	2	16	Martin E. Pedersen.....	Seattle, Wash.	1915 Lombard Avenue, Everett, Wash.
19	Fsh.	1	12	W. C. Smoot.....	Ketchikan, Alaska.	5353 Maffitt Avenue, St. Louis, Mo.
20	Tow.	1	40	Pine Bluff Sand & Gravel Co. (Ark.).....	Memphis, Tenn.	87 King Street, Westport, Conn.
21	Msc.	2	38	Cornelius Jelliffe.....	Bridgeport, Conn.	22 Ferry Street, Kingston, N. Y.
22	Tow.	9	600	Cornell Steamboat Co. (N. Y.).....	Albany, N. Y.	22 Ferry Street, Kingston, N. Y.
23	Fsh.	2	40	W. R. Hodges.....	Tampa, Fla.	Cedar Keys, Fla.
24	Fsh.	5	32	Edwin Jacobson.....	Seattle, Wash.	3053 West Fifty-seventh Street.
25	Fsh.	1	30	Columbia River Packers Association (Oreg.).....	Astoria, Oreg.	282 Front Street.
26	Fsh.	6	20	Libby, McNeill & Libby (Me.).....	Seattle, Wash.	88 Hamlin Street.
27	Fsh.	3	300	Pacific American Fisheries (Del.).....	Petersburg, Alaska.	South Bellingham, Wash.
28	Fsh.	1	50	Arthur Pomeroy.....	Sault Ste. Marie, Mich.	St. Ignace, Mich.
29	Tow.	5	90	Monongahela & Ohio Dredging Co. (Del.).....	Pittsburgh, Pa.	527 Smithfield Street.
30	Fsh.	6	35	V. C. Hudgins.....	Newport News, Va.	Shadow, Va.
31	Msc.	2	30	George W. Todd.....	Crisfield, Md.	1 Standard Avenue.
32	Fsh.	2	36	W. G. Ripley.....	Newport, News, Va.	Sanford, Va.
33	Fsh.	2	14	C. T. Setzer.....	Ketchikan, Alaska.	
34	Fsh.	3	30	Bruno J. Antilla.....	Seattle, Wash.	720 Broadway.
35	Fsh.	10	180	Adolf Steinfeldt.....	New York, N. Y.	630 Fifty-third Street (B).
36	Fsh.	3	16	Charlie Jackson.....	Juneau, Alaska.	Klawock, Alaska.
37	Fsh.	1	20	Barbey Packing Co.....	Astoria, Oreg.	Pier 1, Port Docks.
38	Fsh.	1	30	Paul Charles.....	Ketchikan, Alaska.	Box C-5.
39	Fsh.	3	90	San Juan Fishing & Packing Co. (Wash.).....	Seattle, Wash.	Foot Stacy Street.
40	Tow.	3	b 100	Cook & Brown Lime Co. (Wis.).....	Milwaukee, Wis.	Marion and Market Streets, Oshkosh, Wis.
41	Fsh.	1	55	Schaecht Fish Co. (Ohio).....	Sandusky, Ohio.	Railroad Street.
42	Fsh.	4	40	James Lauder.....	New York, N. Y.	405 Woodcleft Avenue, Freeport, L. I., N. Y.
43	Frt.	1	37	H. A. Gipson.....	Memphis, Tenn.	130 Cedar Street.
44	Pas.	2	25	I. F. Lowrie.....	New York, N. Y.	1125 Southern Boulevard.
45	Tow.	1	45	Luxora Cooperage Co. (Mo.).....	Memphis, Tenn.	Luxora, Ark.
46	Fsh.	1	b 150	Stanley Lupenski.....	Detroit, Mich.	Fair Haven, Mich.
47	Fsh.	3	75	Gustave Sundquist.....	New York, N. Y.	51 Bay Forty-first Street (B).
48	Fsh.	2	18	G. L. Wakeman (Trustee).....	Wrangell, Alaska.	c/o Bank of California, Seattle, Wash.
49	Fsh.	1	12	Henry Neal.....	New Orleans, La.	Chauvin, La.
50	Fsh.	1	55	Morris Wick.....	Sandusky, Ohio.	123 Franklin Street.
51	Pas.	4	250	Ernest LeRoy Paugh.....	New York, N. Y.	2851 Richmond Terrace, Mariners Harbor, N. Y.
52	Fsh.	3	35	Alaska Year Round Canneries Co. (Wash.).....	Seward, Alaska.	Seldovia, Alaska.
53	Fsh.	8	b 48	Warren Fish Co. (Fla.).....	Pensacola, Fla.	Baylen Street Wharf.
54	Tow.	1	90	Umpqua River Navigation Co. (Oreg.).....	Marshfield, Oreg.	Gardiner, Oreg.
55	Fsh.	2	b 165	Consolidated Fisheries (Calif.).....	San Francisco, Calif.	Meiggs Wharf.
56	Frt.	1	40	Olympian Dredging Co. (Calif.).....	do.	249 First Street.
57	Fsh.	7	40	Pacific American Fisheries (Del.).....	Ketchikan, Alaska.	South Bellingham, Wash.
58	Msc.	1	90	McWilliams Dredging Co. (Ill.).....	New Orleans, La.	Canal Bank Building.
59	Fsh.	1	18	Jalmar Rohola.....	Astoria, Oreg.	749 Erie Avenue.
60	Fsh.	2	40	Pete Dallas.....	St. Augustine, Fla.	177 Ribera Street.
61	Pas.	1	65	Yacht Edith Lines (N. Y.).....	Cape Vincent, N. Y.	Clayton, N. Y.
62	Pas.	2	125	Leon M. Rusko.....	do.	Do.
63	Tow.	3	200	Foss Launch & Tug Co. (Wash.).....	Tacoma, Wash.	400 Dock Street.
64	Tnk.	14	600	Lake Tankers Corporation (Del.).....	Wilmington, Del.	7 West Tenth Street.
65	Fsh.	1	6	Earl B. Prim.....	Sitka, Alaska.	

¹ Formerly ga. s. Blondel II.

² Formerly U. S. Navy S. C. 137.

Line No.	Official No.	Signal and radio-call letters	Rig	Name of vessel	Tonnage		Register dimensions			When built	Where built
					Gross	Net	Length	Breadth	Depth		
1	162176		Ga. s.	K. & W. No. 1	41	39	40.3	18.0	4.0	1904	West Seattle, Wash.
2	211978		Ga. w.	K. Jay	11	7	63.5	15.2	2.4	1913	Lockport, La.
3	229835	KLGE	Ol. s.	K. WHITTELEY	185	125	90.0	22.2	12.6	1930	Baltimore, Md.
4	218401		Ga. s.	K. A. GUNN	11	9	35.5	9.5	3.8	1912	Buffalo, N. Y.
5	221086		Ol. s.	K. M. Koehler	64	44	53.9	23.9	7.6	1921	Tarrytown, N. Y.
6	229313		Ga. s.	K. E. M. Jacob	9	6	29.5	9.2	3.9	1929	Green Bay, Wis.
7	217667		Ga. s.	K. of P.	27	12	52.0	15.0	6.9	1919	Kennebunkport, Me.
8	161149		Ga. s.	Kaena	35	24	61.5	16.0	5.0	1878	San Francisco, Calif.
9	227152		Ol. s.	Kahlenberg	18	7	46.5	10.4	5.5	1927	Norfolk, Va.
10	232093		Ga. s.	Kahoolawe	28	8	60.9	13.9	5.8	1919	Kihel, Maui, Hawaii.
11	220754	KLGF	Ol. s.	KAILUA	328	172	120.1	24.1	10.6	1920	Long Beach, Calif.
12	218468		Ga. s.	Kalane	36	28	58.7	14.6	6.8	1919	Bellingham, Wash.
13	227449		Ol. s.	Kalart	9	6	35.3	9.9	4.8	1928	Seattle, Wash.
14	213819		Ol. s.	Kalhi	15	10	43.8	13.8	5.3	1915	Collingsville, Calif.
15	220670		Ga. s.	Kalle P.	15	8	36.3	12.4	4.9	1931	Portland, Ore.
16	228014		Ol. s.	Kamine	35	20	59.0	16.9	6.2	1929	San Diego, Calif.
17	224427		Ol. s.	Kanaga	60	47	61.6	16.5	8.1	1925	Tacoma, Wash.
18	227853		Ol. s.	Kanaga Native	20	13	42.0	13.6	5.5	1928	Seattle, Wash.
19	233125		Ga. s.	Kanawha	8	5	28.0	9.5	5.0	1934	Lindenau, N. J.
20	215343		Ga. s.	Kansas	31	24	51.9	14.5	6.3	1917	Tacoma, Wash.
21	218356		Ga. s.	Kansas	10	8	36.0	10.3	4.2	1919	Klawock, Alask.
22	212475		Ol. s.	Kanuga	26	17	56.2	19.5	4.0	1914	Biloxi, Miss.
23	212153		Ga. s.	Kap Velaiuka	12	8	35.0	11.0	4.0	1914	Anacortes, Wash.
24	227771		Ga. s.	Karankawa	14	8	35.8	12.8	4.1	1924	Biloxi, Miss.
25	214289		Ol. s.	Kard	36	21	46.7	15.4	6.8	1916	Dorchester, N. J.
26	209293		Ga. s.	Karibou	28	15	61.0	12.4	7.3	1911	Salisbury, Md.
27	227133		Ga. s.	KARL GUNSTER	76	45	82.5	20.0	7.5	1927	Portland, Ore.
28	213738		Ol. s.	Karlsruhe	21	14	39.2	12.2	5.2	1915	Manitowoc, Wis.
29	228445		Ol. s.	Karluk	94	64	77.5	19.3	9.4	1929	Tacoma, Wash.
30	232655		Ga. s.	Karon	11	7	47.0	8.5	4.6	1929	Morris Heights, N. Y.
31	209815		Ga. s.	Kasaan	42	28	63.0	16.0	5.8	1912	Anacortes, Wash.
32	230465		Ga. s.	Kashagawigemog	21	11	51.4	12.3	5.6	1931	Dorchester, N. J.
33	161136		Ol. s.	Katahdin	59	40	67.0	17.1	8.3	1899	Seattle, Wash.
34	213391		Ga. s.	Katalla	24	16	49.2	13.9	5.3	1915	Everett, Wash.
35	212173		Ga. s.	KATE	11	10	37.0	8.6	2.8	1911	Grafton, Ill.
36	161211		Ga. s.	Kate and Nelle	13	5	38.0	11.1	5.8	1902	Monhegan, Me.
37	219054		Ga. s.	Kate D.	11	6	45.9	10.8	3.9	1907	Saxis, Va.
38	208413	WNBN	Ga. s.	Katharine	28	24	56.2	12.9	5.5	1911	New York, N. Y.
39	86469		Ol. s.	Katherine	14	7	47.0	12.1	4.8	1899	Lubec, Me.
40	200010		Ga. s.	Katherine	26	20	47.8	13.0	5.5	1903	Jersey City, N. J.
41	205124		Ga. s.	Katherine	10	8	33.1	9.5	4.6	1908	Mattapoisett, Mass.
42	206638		Ga. s.	Katherine	9	6	36.8	10.2	5.0	1909	Stockton, Calif.
43	212404		Ga. s.	Katherine	30	20	49.6	15.7	5.6	1914	Gig Harbor, Wash.
44	227113		Ol. w.	Katherine	43	43	64.0	13.0	2.7	1927	Paducah, Ky.
45	224831		Ol. s.	Katherine J.	14	9	37.8	12.9	3.5	1925	Fernandina, Fla.
46	227723		Ol. s.	Katherine M.	52	35	60.6	16.1	7.7	1928	Tacoma, Wash.
47	231688		Ga. s.	Katherine T.	11	8	34.5	11.0	5.0	1932	Elizabeth, N. J.
48	228069		Ol. s.	Katherine V.	41	28	53.2	13.4	5.0	1928	Rogers City, Mich.
49	232516		Ga. s.	Katherine W.	7	5	27.6	9.7	2.7	1933	Philadelphia, Pa.
50	223208		Ga. s.	Katherine Ewing	19	9	47.6	12.1	4.8	1908	New Orleans, La.
51	232008		Ga. s.	Katherine McKeever	10	7	33.2	10.8	4.4	Unknown	
52	229726		Ol. s.	Katherine F. Saunders	91	47	86.0	20.3	9.7	1930	Thomaston, Me.
53	213373		Ga. s.	KATHERYNE	13	11	63.5	9.8	3.2	1915	Cave In Rock, Ill.
54	161187		Ga. s.	Kathleen	6	6	37.4	14.0	3.3	1901	Fishing Creek, Md.
55	161194		Ga. s.	Kathleen	17	11	40.4	15.2	4.2	1902	Tampa, Fla.
56	161215		Ga. s.	Kathleen	9	8	35.4	13.8	3.7	1902	Patchogue, N. Y.
57	210196		Ga. s.	Kathleen	14	10	38.6	10.2	5.2	1902	South Boston, Mass.
58	213437		Ga. s.	Kathleen	5	5	27.9	12.6	3.0	1903	Mayetta, N. J.
59	215671		Ol. s.	Kathleen	10	8	47.6	12.4	3.3	1917	Sherwood, Md.
60	216445		Ga. s.	Kathleen	9	8	37.7	13.0	3.3	1909	Bay Shore, N. Y.

¹ Formerly Hawaiian st. s. Kaena.

² Formerly ga. s. Casco.

³ Formerly ga. s. Vonna B.

⁴ Formerly Ol. s. ^(a) Kamline.

^(b) Formerly Japanese "Kamline."

⁵ Formerly ga. s. Lafltte.

Motor Vessels

399

Line No.	Service	Crew	Horse-power	Name of owner	Home port	Address of owner
1	Msc.	1	18	C. A. Tleche.....	Seattle, Wash.	Fort Hadlock, Wash.
2	Tow.	2	24	Valentine Sugar Co. (La.).....	New Orleans, La.	Lockport, La.
3	Tow.	7	800	Oil Transfer Corporation (Del.).....	Newark, N. J.	New York, N. Y.
4	Frt.	1	18	P. J. Gunn.....	Buffalo, N. Y.	69 Michigan Avenue,
5	Frt.	3	150	Katherine M. Koehler.....	New York, N. Y.	West New Brighton, N. Y.
6	Fsh.	2	12	Jacob Ellefson.....	Milwaukee, Wis.	Washington Island, Wis.
7	Frt.	2	48	George A. Brawn.....	Portland, Me.	25 Front Street, South Portland, Me.
8	Fsh.	8	85	Hawaiian Dredging Co. (Hawaii).....	Honolulu, Hawaii.	854 Kaahumanu Street,
9	Tow.	1	30	James J. Renye.....	Wilmington, Del.	Southwest corner A and Claymont Streets.
10	Frt.	2	50	Kaboolawe Ranch.....	Honolulu, Hawaii.	Pala, Maui, Hawaii.
11	Fsh.	32	200	Harry W. Crosby.....	Seattle, Wash.	1233 Federal Avenue.
12	Fsh.	8	55	Anton Berovina.....	Seattle, Wash.	Anacortes, Wash.
13	Fsh.	1	25	Alf B. Anderson.....	Aberdeen, Wash.	Westport, Wash.
14	Tow.	1	80	Hawaiian Dredging Co. (T. H.).....	Honolulu, Hawaii.	854 Kaahumanu Street,
15	Fsh.	1	25	Karl Honk.....	Portland, Oreg.	67 Beach Street.
16	Fsh.	4	60	Westgate Sea Products Co. (Calif.).....	San Diego, Calif.	2412 Belt Street.
17	Fsh.	10	120	A. M. Nelson.....	Ketchikan, Alaska	6755 Seventeenth Avenue NW, Seattle, Wash.
18	Fsh.	6	40	Henry Swanson.....	Juneau, Alaska.	Unalaska, Alaska.
19	Pas.	1	31	William F. Becker.....	Perth Amboy, N. J.	New Brunswick, N. J.
20	Fsh.	8	40	John Mirkovich.....	Seattle, Wash.	Box 368, Fort Blakely, Wash.
21	Fsh.	2	20	Charlie Jackson.....	Wrangell, Alaska.	Klawack, Alaska.
22	Oys.	5	30	Bernard Taltavull.....	Gulport, Miss.	525 East Howard Avenue, Biloxi, Miss.
23	Fsh.	5	20	Sebastian Stuart Fish Co. (Wash.).....	Ketchikan, Alaska.	Spokane Street Fish Dock, Seattle, Wash.
24	Fsh.	1	30	Frank Curavich.....	New Orleans, La.	533 Dumaine Street.
25	Tow.	1	150	Delaware Dredging Co. (Del.).....	Philadelphia, Pa.	139 South Third Street.
26	Frt.	2	80	R. H. Mooring.....	Newport News, Va.	115 North Nineteenth Street, Richmond, Va.
27	Frb.	4	1,120	City of Portland (Oreg.).....	Portland, Oreg.	City hall.
28	Fsh.	4	70	Sigmart Paulsen.....	Sault Ste. Marie, Mich.	Box 134, Manistique, Mich.
29	Fsh.	7	200	Booth Salmon Co. (Del.).....	Seattle, Wash.	Burke Building.
30	Pas.	2	420	John O. Bjorkander.....	New York, N. Y.	Sylvia Street, Glenwood Landing, L. I., N. Y.
31	Fsh.	2	80	Booth Salmon Co. (Del.).....	Seattle, Wash.	Burke Building.
32	Pas.	2	800	John Henderson.....	Philadelphia, Pa.	228 Pacific Avenue, Atlantic City, N. J.
33	Tow.	7	350	Wagner Tug Boat Co. (Wash.).....	Seattle, Wash.	Fifteenth Avenue West and West Nickerson Street.
34	Fsh.	5	35	Mikal O. Nielsen.....	do.....	3261 Walnut Street.
35	Msc.	1	12	John L. Cummins.....	Baton Rouge, La.	Jonesville, La.
36	Fsh.	4	32	Alfred D. Green.....	Portland, Me.	37 Lancaster Street.
37	Oys.	1	21	Milton L. Drewler.....	Cape Charles, Va.	Saxis, Va.
38	Fsh.	2	100	P. H. McCue.....	Seattle, Wash.	600 Marlon Building.
39	Tow.	2	45	Seacoast Canning Co. (Me.).....	Eastport, Me.	Lubeo, Me.
40	Oys.	3	25	J. & J. W. Elsworth Co. (N. J.).....	New York, N. Y.	212 Fulton Fish Market.
41	Fsh.	1	40	Louis J. Ramos.....	Vineyard Haven, Mass.	Cuttyhunk, Mass.
42	Frt.	1	635	California Delta Farms (Calif.).....	Los Angeles, Calif.	Stockton, Calif.
43	Fsh.	8	40	Alaska Pacific Salmon Corporation (Del.).....	Ketchikan, Alaska	
44	Tow.	2	46	Dixie Bee Line Ferry Co. (Ky.).....	Louisville, Ky.	Henderson, Ky.
45	Tow.	2	45	Atlantic Shell Co. (Fla.).....	Jacksonville, Fla.	Municipal Docks.
46	Fsh.	8	75	Anton Mladineo.....	Tacoma, Wash.	2115 North Twenty-eighth Street.
47	Pas.	1	125	William H. Trautmann.....	New York, N. Y.	640 Montgomery Street, Eliz- abeth, N. J.
48	Fsh.	3	90	Charles A. Vogelheim.....	Port Huron, Mich.	Rogers City, Mich.
49	Pas.	1	18	Herbert G. Troendle.....	Philadelphia, Pa.	1838 Second Street.
50	Pit.	1	50	Galveston Pilots Association.....	Galveston, Tex.	Medical Arts Building.
51	Pas.	1	70	Thomas Lynch.....	Philadelphia, Pa.	1122 West Oxford Street.
52	Cod.	11	170	Herman J. Saunders.....	New Bedford, Mass.	565 Coggeshall Street.
53	Pas.	1	60	Richard McConnell.....	St. Louis, Mo.	Cave in Rock, Ill.
54	Frt.	3	13	Benjamin F. Adams.....	Annapolis, Md.	Compton, Md.
55	Pas.	2	36	L. C. Stoutamire.....	Tampa, Fla.	General delivery, Clearwater, Fla.
56	Fsh.	2	18	Santo Di Bona.....	New York, N. Y.	1186 Sheephead Bay Road (B).
57	Fsh.	1	45	Edward A. Williams.....	Providence, R. I.	Apponaug, R. I.
58	Pas.	1	15	George A. Ortel.....	New York, N. Y.	133 Lindsley Place, East Orange, N. J.
59	Frt.	2	14	George A. Haddaway.....	Cambridge, Md.	Neavitt, Md.
60	Fsh.	1	25	George Howard.....	New York, N. Y.	East Islip, N. Y.

¹ Formerly ga. y. Lebanon.
² Formerly ga. y. Helme & Elizabeth.
³ Formerly ga. s. Ocean Queen.

⁴ Formerly ga. s. (a Audwin.
⁵ U. S. Navy Audwin.
⁶ Formerly ga. s. Goldmark.

Line No.	Official No.	Signal and radio-call letters	Rig	Name of vessel	Tonnage		Register dimensions			When built	Where built
					Gross	Net	Length	Breadth	Depth		
1	222163		G. s.	Kathleen	9	5	43.6	11.5	3.0	1922	Clam, Va.
2	223791		(G. s.)	Kathleen	9	6	37.5	10.2	3.0	1929	Poughkeepsie, N. Y.
3	231933		G. s.	Kathleen	12	6	47.4	12.7	3.9	1927	Perrin, Va.
4	237290		G. s.	Kathleen	10	6	36.0	11.3	2.6	1933	Caruthersville, Mo.
5	209980		G. s.	Kathmar	16	10	41.6	10.5	4.5	1912	Chicago, Ill.
6	209813		G. s.	Kathryn	13	8	29.0	11.0	4.0	1912	Anacortes, Wash.
7	229478		G. s.	Kathryn	12	8	42.2	10.8	4.1	1930	Oxford, Md.
8	226494		G. s.	Kathryn C.	9	7	32.7	10.7	4.1	1927	Beach Haven, N. J.
9	223052		G. s.	Kathryn M.	17	12	47.0	10.3	5.1		Unknown
10	223121		G. s.	Kathryn S.	14	12	43.5	12.4	5.1	1920	Sea Isle City, N. J.
11	231832		Ol. w.	Kathryn S.	60	60	60.4	18.3	3.3	1932	Augusta, Ga.
12	222697		G. s.	Kathryn and Elma	59	27	77.0	22.5	6.3	1923	Dorchester, N. J.
13	231197		Ol. s.	Kathryn Jean	16	8	40.9	13.0	4.5	1928	St. Augustine, Fla.
14	206716		G. s.	Kathryn E. Riggin	28	18	52.0	18.4	4.6	1909	Whitehaven, Md.
15	222809		G. s.	Kathryn M. Lee	37	20	56.9	20.3	6.3	1923	Dorchester, N. J.
16	202566		G. s.	Katie	14	12	43.6	12.4	4.1	1905	South Seattle, Wash.
17	228085		G. s.	Katie	9	6	41.7	10.2	3.1	1922	Baltimore, Md.
18	14425		G. s.	Katie G.	14	13	36.2	14.5	3.9	1884	City Island, N. Y.
19	226614		G. s.	Katie H.	12	9	35.2	11.8	4.1	1926	Forked River, N. J.
20	216109		G. s.	Katie R.	8	7	31.6	9.6	5.1	1917	Everett, Wash.
21	223426		Ol. s.	Katie S.	35	27	61.0	17.9	4.5	1922	Jacksonville, Fla.
22	222811		G. s.	Katie S.	20	13	51.0	14.1	4.7	1922	Amburg, Va.
23	161190		G. s.	Katie Cannon	9	6	39.0	14.1	2.9	1901	Fishing Creek, Md.
24	14480		G. s.	Katie Collier	9	9	50.0	12.0	3.0	1906	Somerset County, Md.
25	227629		Ol. w.	Katie Ellen	53	53	64.8	18.0	4.0	1927	Mount Carmel, Ill.
26	231248		G. s.	Katie Lee	11	9	37.1	11.4	3.0	1924	Manns Harbor, N. C.
27	212285		G. s.	Katie Worth	7	5	28.7	12.8	3.0	1913	Port Republic, N. J.
28	213181		G. s.	Katie B. Smith	10	7	39.7	11.4	3.3	1915	Bertrand, Va.
29	161096		G. s.	Katie C. Lamson	28	22	50.0	16.0	6.7	1897	Bristol, Me.
30	223739		G. s.	Katie E. Sharp	47	28	69.0	20.8	6.5	1924	Dorchester, N. J.
31	220224		G. s.	Katinka	13	11	35.0	9.2	4.9	1920	Hansville, Wash.
32	201438		G. s.	Katizel	9	6	36.0	13.2	3.4	1905	Patchogue, N. Y.
33	212010		G. s.	Katmal	88	57	79.1	21.1	9.2	1915	Seattle, Wash.
34	212594		G. s.	Katrine	12	6	43.9	12.3	3.6	1900	Shady Side, Md.
35	14405		Ol. s.	Katy	72	38	80.0	18.4	8.5	1868	San Francisco, Calif.
36	209984		G. s.	Katy M.	12	9	31.5	11.8	4.3	1912	Brooklyn, N. Y.
37	227743		G. s.	Katy O.	10	7	36.5	9.9	3.8	1903	Puget Sound, Wash.
38	161171		G. s.	Katy Dld.	14	11	51.0	14.5	3.8	1901	Bridgeport, Conn.
39	161054		G. s.	Katy Thomas	11	9	34.3	12.2	5.1	1894	Waldron, Wash.
40	218988		G. s.	Kay Dee	8	6	33.7	9.2	4.1	1919	Seattle, Wash.
41	231588		Ol. w.	Kayo	34	21	58.8	14.0	3.1	1932	Paducah, Ky.
42	161226		G. s.	Kearsarge	27	12	56.0	15.7	6.8	1903	Eastport, Me.
43	161222		Ol. s.	Kecoughtan	80	29	79.6	21.2	6.6	1903	Pocomoke City, Md.
44	228769		G. s.	Ked	8	5	29.9	9.2	4.6	1929	Everett, Wash.
45	231412		G. s.	Kelble	32	22	63.5	13.0	6.2	1932	Morris Heights, N. Y.
46	230065		G. s.	Kenebet	12	9	35.9	11.8	4.2	1930	Tuckerton, N. J.
47	232634		G. s.	Ken-Line	10	7	40.0	10.1	4.0	1933	Solomons, Md.
48	230797		Ol. s.	KENNEDY	10	7	33.7	11.6	4.1	1931	Baltimore, Md.
49	230787		G. s.	Kennebec	8	6	31.4	9.3	4.3	1924	Petersburg, Alaska
50	222647		G. s.	Kenneth	13	10	39.9	10.5	4.0	1916	New York, N. Y.
51	203751		G. s.	Kenneth D.	9	6	34.0	12.5	4.8	1906	Cutler, Me.
52	229187		Ol. w.	KENNETT DILLMAN	74	68	80.0	19.0	3.8	1929	Grafton, Ill.
53	215208		Ol. s.	Kenship	11	9	38.4	10.8	3.3	1910	Chester, Pa.
54	202253		G. s.	Kent	47	32	64.4	18.5	5.3	1905	Chestertown, Md.
55	231714		Ol. s.	Kent	42	16	61.0	18.4	5.0	1932	Antloch, Calif.
56	232286		Ol. s.	KENTON	33	23	50.3	12.4	6.0	1929	Nashville, Tenn.
57	231327		(G. s.)	Keokuk	13	5	44.1	12.8	3.8	1932	Hilozi, Miss.
58	231558		G. s.	Kermath	14	10	44.0	11.0	4.0	1923	Georgetown, S. C.
59	213399		G. s.	KERN	222	139	126.2	28.0	6.1	1915	Oakland, Calif.
60	208796		G. s.	Keshena	9	9	32.6	8.2	3.2	1908	Green Bay, Wis.
61	230631		G. s.	Kessler	17	12	38.6	11.6	4.6	1931	Toledo, Ohio
62	161096		G. s.	Kestrel	15	10	52.0	12.3	8.6	1897	City Island, N. Y.
63	204442		Ol. s.	Ketchikan	14	9	47.5	12.4	4.0	1906	Ballard, Wash.

1 Formerly G. s. Emma L. Evans.

1 Formerly (St. s. Katy.
U. S. Navy st. s. Katy.

Line No.	Service	Crew	Horse-power	Name of owner	Home port	Address of owner
1	Frt.	2	24	Augustus Forbush	Crisfield, Md.	Maryland Avenue.
2	Pas.	1	b 130	George Record	Rochester, N. Y.	Watkins Glen, N. Y.
3	Fsh.	3	35	J. W. Jenkins	Newport News, Va.	R. F. D. 3, Hampton, Va.
4	Tow.	1	40	Dillman Industries (Del.)	St. Louis, Mo.	Caruthersville, Mo.
5	Fsh.	1	35	L. S. Bressler	Chicago, Ill.	1001 West Chicago Avenue.
6	Frt.	1	12	Joseph Louie	Wrangell, Alaska	
7	Fsh.	1	12	Chas. E. Fluharty	Cambridge, Md.	Oxford, Md.
8	Pas.	1	75	Charles H. Parker	Philadelphia, Pa.	Beach Haven, N. J.
9	Fsh.	3	200	Peirce & Kilburn (Mass.)	New Bedford, Mass.	60 Fort Street, Fairhaven, Mass.
10	Pas.	3	80	Edgar Robinson	Philadelphia, Pa.	Dennisville, N. J.
11	Tow.	3	75	Augusta Barge & Delivery Co. (Ga.)	Savannah, Ga.	122 Eighth Street, August, Ga.
12	Oys.	10	50	Wm. B. Stowman	Philadelphia, Pa.	Dorchester, N. J.
13	Fsh.	2	54	Charles Ludwig	Fernandina, Fla.	308 Center Street.
14	Frt.	2	45	S. K. Shimp	Philadelphia, Pa.	Hancock Bridge, N. J.
15	Oys.	6	36	Harry M. Lee	do	Port Norris, N. J.
16	Fsh.	1	22	Charles Newton	Wrangell, Alaska	Kake, Alaska
17	Msc.	2	30	Addie M. Hubbard	Baltimore, Md.	Rock Hall, Md.
18	Oys.	1	35	Lowndes Oyster Co. (Conn.)	Bridgport, Conn.	South Norwalk, Conn.
19	Pas.	1	65	Edward C. Hebeles	Philadelphia, Pa.	Forked River, N. J.
20	Frt.	1	18	Peter Peterson	Seattle, Wash.	3431 Grand Avenue, Everett, Wash.
21	Tow.	2	60	F. M. LeGata	Jacksonville, Fla.	30 Riverside Avenue.
22	Frt.	2	24	Samuel B. Marsh	Crisfield, Md.	Tylerton, Md.
23	Msc.	4	24	Maryland Dry Dock Co. (Md.)	Baltimore, Md.	Fairfield, Md.
24	Frt.	2	8	Alexander Oberry	Annapolis, Md.	Solomons, Md.
25	Tow.	1	80	Mount Carmel Sand & Gravel Co. (Ill.)	St. Louis, Mo.	Mount Carmel, Ill.
26	Frt.	1	24	E. K. Mann	Elizabeth City, N. C.	Columbia, N. C.
27	Pas.	1	24	Mary B. Parker	Philadelphia, Pa.	Forked River, N. J.
28	Frt.	2	10	Beulah A. Taylor	Reedville, Va.	Deitaville, Va.
29	Fsh.	3	36	Thomas Du Bois	New York, N. Y.	124 Chestnut Avenue, Bogota, N. J.
30	Oys.	12	50	Kenneth A. Sharp	Philadelphia, Pa.	Port Norris, N. J.
31	Msc.	1	24	J. H. Hibbs	Juneau, Alaska	Pybus Bay, Alaska.
32	Pas.	3	40	Anthony A. Jackson	New York, N. Y.	410 Union Avenue, Lynbrook, L. I., N. Y.
33	Fsh.	3	150	Booth Salmon Co. (Del.)	Seattle, Wash.	Durke Building.
34	Frt.	2	13	Wm. C. Witt	Baltimore, Md.	Rock Hall, Md.
35	Tow.	3	300	Otis L. Shively	Seattle, Wash.	Twelfth Avenue West and Nickerson Street.
36	Pas.	1	20	Lester Baxter	Philadelphia, Pa.	Beechwood, N. J.
37	Fsh.	2	20	International Packing Co. (Wash.)	Seattle, Wash.	Colman Building.
38	Msc.	2	25	Grace M. Gliner	New York, N. Y.	70 Mill Street, Astoria, N. Y.
39	Fsh.	1	10	H. L. Salnav	Seattle, Wash.	3220 Sixteenth Avenue South.
40	Fsh.	1	16	Alaska Fur Corporation (Del.)	do	Kodiak, Alaska.
41	Tow.	2	36	Louis Iger	Louisville, Ky.	913 South Third Street, Paducah, Ky.
42	Frt.	2	37	Ira B. Shurman	Jonesport, Me.	Cutler, Me.
43	Oys.	8	180	F. W. Darling	Newport News, Va.	Hampton, Va.
44	Fsh.	1	16	Roy Noland	Juneau, Alaska	
45	Frt.	3	1,440	William Landy	New York, N. Y.	1646 Anthony Avenue.
46	Pas.	1	60	John L. Hall	Philadelphia, Pa.	Waretown, N. J.
47	Msc.	1	30	Kennedy Grover	Baltimore, Md.	Solomons, Md.
48	Tow.	2	60	Atlantic Gulf and Pacific Co. (W. Va.)	New York, N. Y.	15 Park Row.
49	Fsh.	2	20	John A. Sholberg	Petersburg, Alaska	
50	Pas.	2	24	John H. Jones	Philadelphia, Pa.	532 North Front Street, Camden, N. J.
51	Frt.	1	15	Machiasport Canning Co. (Me.)	Jonesport, Me.	Machiasport, Me.
52	Tow.	3	150	Dillman Industries (Del.)	St. Louis, Mo.	Caruthersville, Mo.
53	Pas.	2	50	Edward Watts, Jr.	New York, N. Y.	39 Rhodes Avenue, Bay Shore, L. I., N. Y.
54	Frt.	3	37	Thomas Bland	Baltimore, Md.	Chestertown, Md.
55	Tow.	1	250	Nahum Fay	San Francisco, Calif.	Pier 5.
56	Tow.	2	180	Kosmos Towing Co. (Del.)	Wilmington, Del.	100 West Tenth Street.
57	Fsh.	2	100	H. H. Masterson	New Orleans, La.	3300 South Broad Street.
58	Tow.	2	40	J. F. Burns	Georgetown, S. C.	McClellanville, S. C.
59	Tnk.	6	150	Union Oil Co. of California (Calif.)	Los Angeles, Calif.	Union Oil Building.
60	Fsh.	3	6.6	William Brehmer	Milwaukee, Wis.	Oconto, Wis.
61	Frt.	1	b 75	Mabel D. Kessler	Toledo, Ohio	2620 One hundred and twenty-fourth Street.
62	Fsh.	2	20	Carroll Riker	New York, N. Y.	24 Avon Place, Tompkinsville, N. Y.
63	Tow.	2	80	Bellingham Tug & Barge Co. (Wash.)	Seattle, Wash.	Roeder Avenue and B Street Bellingham, Wash.

¹ Formerly U. S. N. ga. s. No. 1226.

² Formerly ga. s. Carrie.

³ Formerly U. S. Navy ga. s. 1954.

Line No.	Official No.	Signal and radio-call letters	Rig	Name of vessel	Tonnage		Register dimensions			When built	Where built
					Gross	Net	Length	Breadth	Depth		
1	230443		Ol. s.	Ketchikan II.....	22	15	59.6	12.2	4.3	1920	Everett, Wash.....
2	223708		Ga. s.	Ketchum II.....	13	9	37.8	10.4	6.0	1924	Seattle, Wash.....
3	218340		Ga. w.	Kettle Falls.....	27	22	60.0	11.4	3.0	1914	Bremerton, Wash.....
4	226142		Ol. s.	Keturah.....	77	67	83.4	21.3	9.1	1925	Pensacola, Fla.....
5	210804		Ga. w.	Kewana.....	15	12	65.0	12.7	2.7	1918	Clarksville, Mo.....
6	222008		Ga. s.	Keweenaw.....	16	11	49.3	12.4	3.9	1910	Ashland, Wis.....
7	216409		Ga. s.	Key City.....	26	21	35.4	13.2	6.7	1917	Seattle, Wash.....
8	206754		Ga. s.	Key West.....	8	7	30.0	9.4	2.5	1907	Green Bay, Wis.....
9	227177		Ol. s.	Key West.....	129	113	107.2	24.0	6.0	1928	South Jacksonville, Fla. Nyack, N. Y.....
10	161046		Ol. s.	Keystone.....	21	13	53.3	11.7	5.0	1893	Nyack, N. Y.....
11	201391		Ol. s.	Keystone.....	22	18	47.0	15.4	6.3	1904	Cutler, Me.....
12	226433		Ol. s.	Keystone State.....	11	7	37.5	11.2	4.9	1930	Manitowoc, Wis.....
13	161163		Ga. s.	Kid.....	7	5	52.0	10.0	3.5	1900	Racine, Wis.....
14	218835		Ga. s.	Kid II.....	15	10	45.5	15.0	4.2	1919	New York, N. Y.....
15	222575		Ga. s.	Ki Ki.....	11	9	37.0	8.6	3.8		Unknown
16	223079	KLOG	Ga. s.	Kilbath.....	11	9	36.5	11.2	3.5	1922	Hoonah, Alaska.....
17	215079		Ol. s.	Killarney.....	153	73	108.3	23.8	10.8	1917	Essex, Mass.....
18	230194		Ol. s.	KILLARNEY.....	32	13	65.2	14.9	6.3	1928	Sturgeon Bay, Wis.....
19	218393		Ga. s.	Killdeer.....	37	30	53.7	14.9	6.9	1919	Bellingham, Wash.....
20	228143		Ol. s.	Kilohana.....	41	15	59.5	17.6	6.2	1928	Honolulu, Hawaii.....
21	206154		Ga. s.	Kimwa.....	7	6	43.0	14.0	2.6	1908	Oriole, Md.....
22	218132		Ga. s.	King.....	8	5	31.1	9.6	4.5	1919	Seattle, Wash.....
23	221943		Ol. s.	King.....	16	11	36.5	11.0	4.8	1920	Sturgeon Bay, Wis.....
24	219868		Ga. s.	King No. 2.....	9	6	33.1	9.9	4.0	1920	Seattle, Wash.....
25	219869		Ol. s.	King No. 3.....	9	6	33.1	9.8	3.9	1920do.....
26	206362		Ga. s.	King Bird.....	22	15	54.0	13.6	4.9	1911	Port Blakely, Wash.....
27	227961		Ga. s.	King Comber.....	12	8	47.5	12.2	2.6	1929	Sedro Woolley, Wash.....
28	220631		Ga. s.	Kingfish.....	7	5	36.2	11.7	3.6	1930	Astoria, Oreg.....
29	231820		Ga. s.	King Fish.....	12	8	44.8	11.2	4.0	1932	Honga, Md.....
30	232465		Ga. s.	King Fish.....	12	8	42.2	10.3	4.4	1933do.....
31	232671		Ga. s.	Kingfish.....	15	15	30.0	12.3	2.6	1930	Crockett, Calif.....
32	214546		Ga. s.	King Fisher.....	15	7	44.8	14.2	4.2	1916	Vallejo, Calif.....
33	223522		Ga. s.	King Fishers.....	39	24	58.6	16.0	5.0	1923	Grafton, Ill.....
34	206469		Ga. s.	Kingfisher.....	49	15	74.5	17.4	7.2	1908	Quincy, Mass.....
35	206166		Ol. s.	Kingfisher.....	40	27	57.6	15.1	7.5	1909	Seattle, Wash.....
36	206797		Ga. s.	Kingfisher.....	13	12	36.2	10.3	3.8	1909	West De Pere, Wis.....
37	206647		Ga. s.	Kingfisher.....	11	8	32.8	11.2	4.8	1912	Seattle, Wash.....
38	212603		Ga. s.	Kingfisher.....	14	11	41.4	12.1	6.5	1914	Los Angeles, Calif.....
39	226970		Ga. s.	Kingfisher.....	17	14	38.5	10.3	3.6	1927	Traverse City, Mich.....
40	226694		Ga. s.	King Fisher.....	16	13	38.1	11.4	6.4	1927	Seattle, Wash.....
41	230214		Ga. s.	King Fisher.....	104	37	90.0	20.2	7.4	1930	New Bern, N. C.....
42	230977		Ga. s.	King Fisher.....	11	8	34.0	10.5	4.0	1931	Ocracoke, N. C.....
43	231147		Ga. s.	Kingfisher.....	74	8	110.0	14.7	8.6	1918	Brooklyn, N. Y.....
44	232360		Ga. s.	Kingfisher.....	14	6	43.0	11.1	4.5	1918	San Diego, Calif.....
45	231607		Ga. s.	King Solomon.....	10	7	35.6	10.5	2.5	1931	Lafayette, La.....
46	224241		Ga. s.	King of Grand Callou.....	7	5	31.1	10.6	2.4	1923	Dulac, La.....
47	223359		Ol. s.	KING LANDING.....	96	65	75.3	19.1	6.0	1926	Nashville, Tenn.....
48	210327		Ga. s.	Kingmill.....	56	28	77.1	15.5	6.4	1912	Hamlet, Wash.....
49	123614		Ol. s.	Kington.....	401	272	142.8	30.0	10.4	1877	Wilmington, Del.....
50	201130		Ga. s.	Kipling.....	16	10	58.5	8.6	4.9	1904	Seattle, Wash.....
51	211630		Ga. s.	Kippo.....	15	10	50.8	11.7	4.5	1913	Baltimore, Md.....
52	161084		Ga. s.	Kirk Daugherty.....	23	14	66.8	15.6	4.9	1896	Pocomoke City, Md.....
53	214524		Ga. s.	Kisno.....	17	14	44.6	12.7	5.5	1916	Seattle, Wash.....
54	214852		Ol. s.	Kiska.....	48	33	59.8	15.2	7.0	1917	Tacoma, Wash.....
55	219913		Ga. s.	Kismet.....	14	10	43.4	16.0	4.5	1920	Bay Shore, N. Y.....
56	222246		Ga. s.	Kitsap.....	7	6	29.9	8.7	4.1	1922	Bremerton, Wash.....
57	224849		Ol. s.	Kitsap.....	526	358	158.9	48.1	13.7	1925	Houghton, Wash.....
58	217376		Ol. s.	Kittle A.....	14	7	44.4	12.4	4.9	1917	San Pedro, Calif.....
59	230226		Ga. s.	Kitty.....	8	5	34.2	9.9	3.4	1930	Juneau, Alaska.....
60	226661		Ga. s.	Kitty Marie.....	7	5	20.0	10.2	3.3	1927	Parkertown, N. J.....
61	231922		Ga. s.	Kitty Watts.....	7	7	40.0	9.0	2.4	1932	Southport, N. C.....
62	202343		Ol. s.	Kitty Woodall.....	103	73	99.6	23.0	6.8	1905	Cambridge, Md.....
63	214874		Ga. s.	Kiva.....	67	43	78.5	17.0	6.8	1917	Salisbury, Md.....

¹ Formerly U. S. Eng. ga. w. Kettle Falls.

² Formerly ol. s. Betty D.

³ Formerly ga. s. Finland.

⁴ Formerly ga. s. G. Horton.

⁵ Formerly U. S. Navy S. C. 63.

⁶ Formerly Japanese ga. s. A-1.

Line No.	Service	Crew	Horse-power	Name of owner	Home port	Address of owner
1	Tow.	1	100	R. Lendon.....	Seattle, Wash.....	Westport, Oreg.
2	Fsh.	2	16	Emil H. Frederickson.....	Ketchikan, Alaska.....	c/o U. S. Customs.
3	Tow.	1	65	Snohomish River Boom Co. (Wash.).....	Seattle, Wash.....	27 Wisconsin Building, Everett, Wash.
4	Fsh.	9	648	Warren Fish Co. (Fla.).....	Pensacola, Fla.....	Baylen Street Wharf.
5	Tow.	1	50	J. H. DeLong.....	Peoria, Ill.....	Hamburg, Ill.
6	Fsh.	2	72	Walter J. Gagnon.....	Sault Ste. Marie, Mich.....	1016 Stephenson Avenue, Escanaba, Mich.
7	Fsh.	3	40	Pacific American Fisheries (Del.).....	Ketchikan, Alaska.....	South Bellingham, Wash.
8	Fsh.	3	615	Anton J. Rotta.....	Milwaukee, Wis.....	2007 East Oklahoma Avenue.
9	Fer.	5	200	Monroe County (Fla.).....	Key West, Fla.....	Board of County Commis- sioners.
10	Fsh.	2	30	T. H. Newman.....	Miami, Fla.....	324 Southwest Sixteenth Avenue.
11	Frt.	2	30	John P. McCurdy.....	Eastport, Me.....	Lubec, Me.
12	Tow.	2	45	Great Lakes Dredge & Dock Co. (N. J.).....	Duluth, Minn.....	Exchange Building.
13	Msc.	1	40	Chicago Ship Building Co. (Ill.).....	Chicago, Ill.....	One hundred and first and Calumet Streets.
14	Pas.	1	60	David Garvey.....	New York, N. Y.....	304 One hundred and thirty- sixth Street.
15	Msc.	3	72	West Uri.....	Beaufort, N. C.....	117 Ann Street.
16	Fsh.	1	12	Mike Wilson.....	Juneau, Alaska.....	Hoonah, Alaska.
17	Cod.	19	200	Gorton-Paw Vessels Co. (Mass.).....	Gloucester, Mass.....	Rowe Square.
18	Tow.	2	620	Edward E. Gillen Towing Co. (Wis.).....	Milwaukee, Wis.....	626 East Wisconsin Avenue.
19	Fsh.	7	50	Friday Harbor Cannling Co. (Wash.).....	Seattle, Wash.....	Friday Harbor, Wash.
20	Tow.	4	200	Kahului R. R. Co. (Hawaii).....	Honolulu, Hawaii.....	Kahului R.R.Co. Building, Kahului, Maui, Hawaii.
21	Frt.	2	9	William Bertler.....	Baltimore, Md.....	Pasadena, Md.
22	Fsh.	2	12	Lloyd W. Swope.....	Seattle, Wash.....	504 Fifth Avenue.
23	Fsh.	3	30	Victor Johnson.....	Milwaukee, Wis.....	R. F. 1, Ellison Bay, Wis.
24	Fsh.	1	12	Joseph Kislmg.....	Seward, Alaska.....	Valdez, Alaska.
25	Fsh.	2	25	Northern Light Packing Co. (Alaska).....	Juneau, Alaska.....	Cordova, Alaska.
26	Fsh.	2	15	Pacific American Fisheries (Del.).....	Ketchikan, Alaska.....	South Bellingham, Wash.
27	Tow.	2	80	Ben H. Tingley.....	Seattle, Wash.....	Box 331, Sedro Woolley, Wash.
28	Fsh.	1	60	Stephen Elde.....	Astoria, Oreg.....	Skarnokowa, Wash.
29	Msc.	1	30	Charles H. Marshall.....	Cambridge, Md.....	14 Court Lane.
30	Msc.	1	35	William Preston Lore.....	Baltimore, Md.....	Solomons, Md.
31	Pas.	1	15	W. A. Orow.....	San Francisco, Calif.....	Crockett, Calif.
32	Fsh.	2	645	Red Salmon Cannling Co. (Calif.).....	do.....	2 Pine Street.
33	Frt.	4	75	Mrs. Margaret C. Carrigan.....	Baton Rouge, La.....	Natchez, Miss.
34	Frt.	2	150	Wm. Underwood Co. (Me.).....	Jonesport, Me.....	Watertown, N. Y.
35	Tow.	3	210	Wagner Tugboat Co. (Wash.).....	Seattle, Wash.....	Fifteenth Avenue West and West Nirkerson Street.
36	Msc.	2	16	Northwestern Dredging Co. (Wis.).....	Milwaukee, Wis.....	Sturgeon Bay, Wis.
37	Fsh.	2	20	P. E. Harris & Co. (Wash.).....	Juneau, Alaska.....	Hawk Inlet, Alaska.
38	Pas.	1	25	A. B. Hohenshell.....	Los Angeles, Calif.....	2483 Eucalyptus Avenue, Long Beach, Calif.
39	Fsh.	4	20	Henry L. Grosser.....	Grand Haven, Mich.....	Traverse City, Mich.
40	Fsh.	1	20	John Van der Wel.....	Juneau, Alaska.....	2810 West Boston Street. Seattle, Wash.
41	Fsh.	22	100	Lillie Bell De Noyer.....	Beaufort, N. C.....	do.....
42	Fsh.	1	60	Uriah Garrish, Jr.....	do.....	Oraoke, N. C.
43	Fsh.	3	440	Alexander A. Tanos.....	New York, N. Y.....	27 William Street.
44	Fsh.	3	40	J. W. Williams.....	San Diego, Calif.....	1910 Rosecrans Street.
45	Fsh.	1	20	Camille G. Barrios.....	New Orleans, La.....	Lockport, La.
46	Fsh.	2	8	Dave Thomas.....	do.....	Berwick, La.
47	Tow.	4	240	Koanos Towing Co. (Del.).....	Wilmington, Del.....	100 West Tenth Street.
48	Fsh.	6	175	Pacific American Fisheries (Del.).....	Petersburg, Alaska.....	South Bellingham, Wash.
49	Fer.	0	500	Rhinebeck and Kingston Ferry Co. (N. Y.).....	New York, N. Y.....	Kingston, N. Y.
50	Msc.	1	40	Catholic Society of Alaska (Alaska).....	Juneau, Alaska.....	do.....
51	Pas.	2	70	Mayor & City Council (Md.).....	Baltimore, Md.....	do.....
52	Oys.	4	40	Heater E. Fagan.....	Philadelphia, Pa.....	Port Norris, N. J.
53	Fsh.	2	30	Alaskan Glacier Sea Food Co. (Wash.).....	Petersburg, Alaska.....	do.....
54	Fsh.	3	60	Booth Salmon Co. (Del.).....	Seattle, Wash.....	Burke Building.
55	Pas.	2	30	Bay Shore Boat Co. (N. Y.).....	New York, N. Y.....	86 Maple Street, Bay Shore, N. Y.
56	Fsh.	1	6	K. Wik.....	Seattle, Wash.....	1403 Park Avenue, Bremer- ton, Wash.
57	Pas.	9	600	Kitsap County Transportation Co. (Wash.).....	do.....	Canadian National Dock.
58	Pas.	3	650	Matt. J. Walsh.....	Los Angeles, Calif.....	Box 212, San Pedro, Calif.
59	Fsh.	3	30	W. S. Howard.....	Juneau, Alaska.....	(General delivery.)
60	Pas.	1	24	Jerry Sivagau.....	Philadelphia, Pa.....	Beach Haven, N. J.
61	Frt.	1	88	Anson Lewis.....	Wilmington, N. C.....	Southport, N. C.
62	Frt.	6	100	Norfolk, Baltimore & Caroline Line (Va.).....	Norfolk, Va.....	Clyde Line Pier No. 2.
63	Pt.	6	140	Associated Branch Pilots.....	New Orleans, La.....	Maison Blanche Building.

¹ Formerly ga. s. Virginia II.

² Formerly ga. s. Columbia.

³ Formerly (a) St. p. Columbia.
(b) ol. s. New Rochelle.

⁴ Formerly ga. s. (a) Sparrow.

(b) Jackson.

Line No.	Official No.	Signal and radio-call letters	Rig	Name of vessel	Tonnage		Register dimensions			When built	Where built
					Gross	Net	Length	Breadth	Depth		
1	215591		Ol. s.	Kiwanda	15	8	40.3	12.5	4.3	1917	Portland, Oreg.
2	225177		Ga. w.	Kiwanis	23	23	64.9	13.9	2.0	1925	Clarrington, Ohio.
3	231899		Ga. s.	Kiyokawa	17	10	45.3	14.5	4.0	1932	Biloxi, Miss.
4	231993		Ol. s.	Klahowya	16	11	39.5	11.2	4.0	1932	Seattle, Wash.
5	210245		Ol. s.	Klatawa	23	16	50.2	15.8	4.8	1932	Shaw Island, Wash.
6	206982		Ga. s.	Klawack No. 4	16	11	44.7	11.9	4.9	1909	Ballard, Wash.
7	215108		Ga. s.	Klawack No. 5	19	15	43.1	12.7	5.4	1917	Seattle, Wash.
8	216062		Ga. s.	Klawack No. 7	18	15	43.1	13.5	5.1	1917	do.
9	208143		Ga. s.	Klick	9	6	38.3	10.2	2.9	1910	Astoria, Oreg.
10	207782		Ga. s.	Klickitat	11	7	40.0	11.6	4.3	1910	Port Blakely, Wash.
11	215688		Ol. s.	Klickitat	9	6	37.4	11.7	3.5	1917	Astoria, Oreg.
12	161110		Ga. s.	Klondike	10	6	37.6	13.2	3.2	1898	Patchogue, N. Y.
13	231325		Ol. s.	Klondike	33	22	55.2	17.5	5.8	1931	Brooklyn, N. Y.
14	213075		Ga. s.	Klosbe	21	20	36.2	11.1	3.8	1915	Olympia, Wash.
15	213611		Ga. s.	Knapp Island	22	12	43.4	12.3	4.2	1915	New York, N. Y.
16	232330		Ga. s.	Knarf	13	9	39.4	11.1	5.2	1928	Garfield, N. J.
17	106279		Ga. s.	Knickerbocker	14	9	47.2	17.2	5.1	1873	Bayport, N. Y.
18	206832		Ga. s.	Kobuk	15	10	45.0	12.3	4.5	1911	Seattle, Wash.
19	211813		Ol. s.	Kodiak	58	39	70.4	17.8	7.6	1913	do.
20	222306		Ga. s.	Kodiak	16	11	41.0	13.3	5.2	1922	Kodiak, Alaska
21	226561		Ol. s.	Kodiak	49	33	62.1	16.1	7.8	1926	Tacoma, Wash.
22	209222		Ga. s.	Kogglung	16	6	46.0	11.0	4.4	1901	Alameda, Calif.
23	223850		Ga. s.	Konomoc	7	6	30.0	11.0	4.8	1924	Mystic, Conn.
24	204104		Ol. s.	Koos	10	7	39.2	8.8	3.6	1907	Marshfield, Oreg.
25	224040		Ol. s.	Koos No. 2	13	9	49.7	12.8	3.7	1923	do.
26	230325		Ga. s.	Korsair	7	6	27.6	9.0	4.0	1934	Seattle, Wash.
27	222044		Ol. s.	Kosmos	46	31	64.5	17.0	5.0	1922	Nashville, Tenn.
28	223530		Ol. s.	KOSMORTAR	96	65	75.3	19.1	6.0	1925	do.
29	231789		Ga. s.	Kraken	18	12	42.7	11.8	5.2	1921	New York, N. Y.
30	219600		Ga. s.	Kreetan	15	14	38.4	12.0	5.2	1910	Johns Wood, Mich.
31	213043		Ga. s.	Krubach	17	11	44.6	12.4	5.3	1915	Los Angeles, Calif.
32	225069		Ga. s.	Kuhlo	13	9	41.3	12.0	4.3	1925	San Francisco, Calif.
33	209646		Ga. s.	Kuiu Queen	43	29	62.0	16.5	6.8	1912	Astoria, Oreg.
34	210940		Ga. s.	Kumtux	37	25	56.5	15.0	8.7	1913	Winslow, Wash.
35	222331		Ga. s.	Kumtux	7	5	31.8	9.4	4.1	1922	Stanwood, Wash.
36	232237		Ol. s.	Kuttawa	67	45	56.5	14.0	6.6	1920	Nashville, Tenn.
37	161140	WQCP	Ol. s.	KVICHAK	1,063	610	200.2	35.5	16.0	1900	Portland, Oreg.
38	219985		Ga. s.	Kvik	13	12	32.7	11.7	4.0	1919	Charleston, S. C.
39	161081		Ga. s.	Kwasind	8	6	34.0	12.0	5.0	1892	Fall River, Mass.
40	206180		Ga. s.	Kwasind	10	9	35.1	11.2	4.6	1910	Wickford, R. I.
41	226300		Ga. w.	Ky.-Ill.	89	69	64.6	26.1	3.0	1927	Paducah, Ky.
42	232285		Ga. s.	Kymalora	9	7	32.3	10.6	3.4	1933	Crystal River, Fla.
43	230618		Ga. s.	L. I.	14	11	39.8	12.2	5.0	1931	Patchogue, N. Y.
44	226086		Ga. s.	L. C. D.	8	5	38.5	11.3	2.8	1924	Chauvin, La.
45	226339		Ol. s.	L. C. F.	15	10	37.6	11.5	5.8	1927	Seattle, Wash.
46	231039		Ga. s.	L. F. B.	8	5	30.3	7.9	5.5	1931	Brooklyn, N. Y.
47	224857		Ga. s.	L. R. C.	9	5	35.3	10.8	2.6	1925	Chauvin, La.
48	229699	KLGH	El. s.	L. T. C. No. 1 (steel)	548	321	194.5	32.1	11.2	1930	Quincy, Mass.
49	229771	KLGI	El. s.	L. T. C. No. 2 (steel)	548	321	194.5	32.1	11.2	1930	do.
50	229926	KLGI	El. s.	L. T. C. No. 3 (steel)	548	321	194.5	32.1	11.2	1930	do.
51	222263		Ga. s.	L. and W.	15	10	38.0	11.6	4.4	1922	Ellamar, Alaska
52	220968		Ga. s.	L. U., Jr.	18	16	48.6	12.4	3.9	1922	Unknown
53	215640		Ol. s.	L. Goldman	28	19	54.5	18.8	4.4	1917	Biloxi, Miss.
54	224366		Ga. s.	L. A. H. D. No. 8	12	8	44.8	12.5	5.0	1924	Los Angeles, Calif.
55	225138		Ga. s.	L. A. City No. 2	106	74	93.9	19.0	8.7	1925	do.
56	227187		Ga. s.	L. A. City No. 3	12	8	38.4	10.2	4.9	1928	do.
57	141773		Ga. s.	L. A. Jeffrey	30	26	59.0	18.0	5.3	1902	Bay Shore, N. Y.
58	225179		Ga. w.	L. A. Raika	35	13	60.0	18.9	1.9	1925	Point Pleasant, W. Va.
59	229250		Ga. s.	L. B. Travis	25	11	47.4	15.4	5.2	1929	Bona, Va.

1 Formerly ga. s. Mary P.
2 Formerly ga. s. The Rival.

3 Formerly ga. s. New Roccello.
4 Formerly ol. s. Lloyd B.

Motor Vessels

Line No.	Serv-ice	Crew	Horse-power	Name of owner	Home port	Address of owner
1	Fsh.	1	25	Oscar Culovsen	Marshfield, Oreg.	894 South Fifth Street.
2	Fer.	9	175	Sistersville Ferry Co. (W. Va.)	Pittsburgh, Pa.	Sistersville, W. Va.
3	Fsh.	1	150	Louis D'Angelo	New Orleans, La.	9126 Peach Street.
4	Fsh.	1	20	Mrs. Floy Kodge	Seattle, Wash.	Route 11, Box 464.
5	Tow.	3	90	Gilkey Bros. Towing Co. (Wash.)	do	Anacortes, Wash.
6	Fsh.	2	35	Libby, McNeill & Libby (Me.)	do	88 Hamlin Street.
7	Fsh.	1	35	James Feratovich	Wrangell, Alaska	Klawack, Alaska.
8	Fsh.	2	30	Libby, McNeill & Libby (Me.)	Seattle, Wash.	88 Hamlin Street.
9	Frt.	2	20	Crown Willamette Paper Co. (Del.)	Portland, Oreg.	Pittcock Building.
10	Tow.	2	75	Puget Sound & Baker River Ry. Co. (Wash.)	Seattle, Wash.	Mount Vernon, Wash.
11	Tow.	2	45	Hydraulic Dredging Co. (Del.)	San Francisco, Calif.	Oakland, Calif.
12	Pas.	1	12	Bert Hilbert	New York, N. Y.	532 Beach One hundred and twenty-ninth Street, Belle Harbor, L. I., N. Y.
13	Pas.	2	100	Jons Petter Persson	do	12 Fir Place, New Rochelle, N. Y.
14	Msc.	1	20	Gregory J. Hildebrand	Petersburg, Alaska	
15	Tow.	3	85	Merritt-Chapman & Whitney Corp. (Del.)	Duluth, Minn.	Alworth Building.
16	Pas.	2	150	Max Silverman	New York, N. Y.	12 Ascension Street, Passaic, N. J.
17	Pas.	2	70	South Shore Navigation Co. (N. Y.)	do	17 Battery Place.
18	Tow.	3	50	Boris Magda	Nome, Alaska	Deering, Alaska.
19	Fsh.	13	110	L. C. Campbell	Seattle, Wash.	421 North Sixty-second Street.
20	Fsh.	1	65	W. J. Erskine	Seward, Alaska	Kodiak, Alaska.
21	Fsh.	9	80	Northwestern Herring Co. (Wash.)	Tacoma, Wash.	2212 Pacific Avenue, Everett, Wash.
22	Fsh.	3	55	Booth Fisheries Co. (Del.)	Juneau, Alaska	Nushagak, Alaska.
23	Wat.	1	16	Silas M. Marsters	New London, Conn.	290 Pequot Avenue.
24	Misc.	1	40	John Scott	Marshfield, Oreg.	1501 Seventh Street, Oregon City, Oreg.
25	Tow.	1	60	Louis Knutson	do	Route 1, Box 32.
26	Msc.	1	20	C. R. Hooper	Seattle, Wash.	1817 Twenty-ninth Avenue, West.
27	Tow.	2	180	Kosmos Towing Co. (Del.)	Wilmington, Del.	100 West Tenth Street.
28	Tow.	4	240	do	do	do.
29	Pas.	2	100	J. Nelson Nevius	Washington, D. C.	1800 Columbia Road NW.
30	Pas.	2	45	Ira J. Lyons	Grand Haven, Mich.	Grand Rapids, Mich.
31	Fsh.	1	65	Frank J. Berberich	Los Angeles, Calif.	24 Riva Alta Canal, Long Beach, Calif.
32	Tow.	3	40	Waiakea Mill Co. (T. H.)	Honolulu, Hawaii	Hilo, Hawaii.
33	Fsh.	3	75	Deep Sea Salmon Co. (Wash.)	Seattle, Wash.	419 First Avenue South.
34	Tow.	3	110	Charles R. McCormick Lumber Co. (Del.)	do	461 Market Street, San Francisco, Calif.
35	Fsh.	1	18	R. L. Riffe	Bellingham, Wash.	Route No. 2.
36	Tow.	3	180	Kosmos Towing Co. (Del.)	Wilmington, Del.	100 West Tenth Street.
37	Fsh.	23	61,000	Alaska Packers Association (Calif.)	San Francisco, Calif.	111 California Street.
38	Frt.	2	24	Robert H. Lucas	Charleston, S. C.	Wando, S. C.
39	Fsh.	1	40	Nellie Truglio	New York, N. Y.	1826 West Seventh Street (B).
40	Fsh.	2	16	Charles H. Rowland	Bridgeport, Conn.	132 Post Road, Fairfield, Conn.
41	Fer.	4	25	George Muscavalley	St. Louis, Mo.	Charleston, Mo.
42	Pas.	1	44	Kymalore Gulf Cruiser (Fla.)	Tampa, Fla.	Crystal River, Fla.
43	Fsh.	6	640	John Griek	New York, N. Y.	West Sayville, N. Y.
44	Fsh.	2	18	Lawrence Le Boeuf	New Orleans, La.	306 Williams Avenue, Houma, La.
45	Fsh.	2	24	Conner Cooperative Fishermen (Wash.)	Seattle, Wash.	La Conner, Wash.
46	Pas.	1	110	Wolfgang F. Becker	New York, N. Y.	35 Kiendville, Old Mill (B).
47	Fsh.	2	20	Geo. A. Chauvin	New Orleans, La.	Chauvin, La.
48	Tnk.	6	500	Lake Tankers Corporation (Del.)	Wilmington, Del.	37 Broad Street, New York, N. Y.
49	Tnk.	8	500	do	do	do.
50	Tnk.	8	500	do	do	7 West Tenth Street.
51	Msc.	1	30	John E. Liljegren	Seward, Alaska	Valdez, Storey Island, Alaska.
52	Tow.	2	27	Richmond Sand & Gravel Corporation (Va.)	Norfolk, Va.	434 West York Street.
53	Oys.	5	24	Bernard Taitavull	Gulfport, Miss.	525 East Howard Avenue, Biloxi, Miss.
54	Tow.	2	60	City of Los Angeles (Calif.)	Los Angeles, Calif.	City Hall.
55	Frb.	13	900	do	do	do.
56	Frb.	4	250	do	do	do.
57	Fsh.	10	50	Henry Hillton	Philadelphia, Pa.	Do.
58	Tow.	2	32	Portsmouth Sand & Gravel Co. (Ohio)	Cincinnati, Ohio	Drexel Avenue, Atlantic City, N. J.
59	Fsh.	3	50	W. S. Travis	Cape Charles, Va.	Foot Third Street, Portsmouth, Ohio.

* Formerly ga. s. Alfred C. Harmer.

† Formerly ga. s. Vantuna.

Line No.	Official No.	Signal and radio-call letters	Rig	Name of vessel	Tonnage		Register dimensions			When built	Where built
					Gross	Net	Length	Breadth	Depth		
1	226103		Ol. s.	L. D. Westcoat	16	11	Feet 47.0	Feet 13.3	Feet 4.8	1926	Delanco, N. J.
2	206028		Ga. s.	L. E. Yates	37	17	62.8	20.4	5.2	1909	Greenwich, N. J.
3	141771		Ga. s.	L. F. Terry	14	13	41.5	15.5	3.7	1902	Patcoque, N. Y.
4	141230		Ga. s.	L. H. Wilson	10	7	52.0	13.0	3.5	1892	Ortolo, Md.
5	140835		Ga. s.	L. J. Callanan	10	7	31.7	13.4	3.2	1883	Patcoque, N. Y.
6	140372		Ga. s.	L. J. Dayton	12	8	36.4	14.4	4.2	1879	Port Jefferson, N. Y.
7	230901		Ol. s.	L. P. HOSFORD	680	529	145.2	30.7	10.7	1931	Portland, Oreg.
8	231846		Ga. s.	L. R. Blades	7	5	39.2	10.5	3.3	1932	Crisfield, Md.
9	141413		Ga. s.	L. R. Hand	17	12	42.0	15.0	4.7	1896	Patcoque, N. Y.
10	141774		Ga. s.	L. R. Hand	14	12	48.6	16.0	4.0	1901	Bridgeport, Conn.
11	226057		Ol. s.	L. R. Ilsey	39	26	59.8	14.0	6.2	1926	Fort Myers, Fla.
12	226194		Ga. s.	L. R. Smith	15	10	51.1	13.2	4.2	1926	Susan, Va.
13	223732		Ga. w.	L. S. Robert	24	15	64.3	16.4	2.9	1924	Running Water, S. Dak.
14	140660		Ga. s.	L. W. Machen	10	5	43.5	13.2	3.4	1883	Mathews County, Va.
15	221634		Ga. s.	L. and R. Forsythe	9	6	30.2	10.6	3.0	1921	Tacoma, Wash.
16	203420		Ga. s.	La Bondozia	10	6	35.5	10.9	3.5	1906	Ballard, Wash.
17	140594		Ga. s.	La Corse	7	5	34.0	13.8	3.2	1882	Lake Charles, La.
18	230637		Ga. s.	La France	15	10	41.7	11.0	4.7		Unknown.
19	231308		Ga. w.	La Grace	6	5	44.2	9.2	2.0	1921	Stanton, N. Dak.
20	208191		Ga. s.	La Mascotte IV	61	41	102.0	13.4	5.6	1906	New York, N. Y.
21	215578	KLOK	Ol. s.	La Merced	2,146	1,938	232.0	43.6	26.6	1917	Benicia, Calif.
22	210703		Ga. s.	La Ola	19	13	41.0	11.9	5.2	1912	Sausalito, Calif.
23	205974		Ol. s.	La Paloma	40	14	68.3	17.7	7.8	1909	Seattle, Wash.
24	231748		Ga. s.	La Paloma	15	12	39.4	11.4	4.6	1932	Portland, Oreg.
25	232237		Ga. s.	La Petite Fleur	10	7	40.0	9.8	4.0	1920	Algonac, Mich.
26	209915		Ga. s.	La Salle	13	9	38.7	10.0	4.9	1912	Racine, Wis.
27	205135		Ga. s.	La Thea	11	8	51.8	10.5	4.3	1908	Tacoma, Wash.
28	225921		Ol. s.	La Touche	46	31	60.6	15.8	7.4	1926	Olig Harbor, Wash.
29	227090		Ga. w.	La Verne	17	14	45.0	9.0	1.8	1927	Poca, W. Va.
30	232776		Ol. w.	Lackawanna	41	41	62.0	16.0	3.0	1933	Madison, Ind.
31	202885		Ga. s.	Laconia	15	8	42.8	13.0	6.2	1906	Bremen, Me.
32	213925		Ga. s.	Ladona	9	8	34.2	8.6	4.0	1913	Burton, Wash.
33	214077		Ga. s.	Laddle	35	30	56.3	14.9	6.4	1916	Tacoma, Wash.
34	211930		Ga. s.	Lady Alden	31	27	49.0	15.1	4.8	1914	Key West, Fla.
35	206474		Ga. s.	Lady Alyce	10	8	41.5	10.0	3.4	1909	Poulsbo, Wash.
36	223707		Ga. s.	Lady Barbara	21	14	45.4	14.0	6.0	1924	Ludington, Mich.
37	229945		Ga. s.	Ladybird	10	9	36.2	10.5	4.0	1930	Stanwood, Wash.
38	141491		Ga. s.	Lady Eldridge	9	6	31.4	12.2	3.9	1897	Atlantic City, N. J.
39	201116		Ga. s.	Lady Emma	14	12	37.8	14.1	5.1	1897	New York, N. Y.
40	223844		Ga. s.	Lady Evelyn III	14	11	34.0	11.5	5.0	1910	Pawtucket, R. I.
41	218494		Ga. s.	Lady Fair	14	10	50.0	12.0	4.7	1919	Brooklyn, N. Y.
42	200529		Ga. s.	Lady Florence	8	7	33.0	13.1	3.3	1903	Mandeville, La.
43	201717		Ga. s.	Lady Grace	9	9	40.0	6.4	3.9	1905	Clinton, Iowa.
44	209767		Ga. s.	Lady Grace	12	11	32.8	9.6	3.9	1905	Two Rivers, Wis.
45	222714		Ga. s.	Lady Grace	16	6	47.4	12.6	4.5	1923	Valparaiso, Fla.
46	223753		Ga. s.	Lady Helen	20	18	44.1	15.2	4.8	1924	Dorchester, N. J.
47	211228		Ga. s.	Lady Hilda II	14	9	47.3	14.2	5.8	1913	New York, N. Y.
48	219020		Ga. s.	Lady Jane	17	16	43.6	10.0	3.9	1907	Oshkosh, Wis.
49	224901		Ol. s.	Lady Jane	56	38	63.5	16.0	7.9	1925	Seattle, Wash.
50	232448		Ga. s.	Lady Kay	9	6	33.4	10.5	4.0	1933	Rahway, N. J.
51	223519		Ga. s.	Lady Lake	32	26	54.6	20.5	4.8	1923	Valparaiso, Fla.
52	231589		Ga. s.	Lady Lancaster	8	5	39.7	10.3	3.7	1932	Oxford, Md.
53	229859		Ga. s.	Lady Luck	12	11	36.7	10.8	5.1	1929	Port Clinton, Ohio.
54	231287		Ol. s.	Lady Marie	11	7	32.0	9.5	3.2	1931	Sturgeon Bay, Wis.
55	141765		Ga. s.	Lady May	19	11	48.0	16.0	3.6	1901	Keeler, Va.
56	226124		Ol. s.	Lady Pilot	32	15	57.2	14.3	5.7	1926	Pasadena, Tex.

¹ Formerly ol. s. Delanco.

² Formerly ol. s. W. B. Lamb.

³ Formerly ga. y. La Mascotte III.

Line No.	Service	Crew	Horse-power	Name of owner	Home port	Address of owner
1	Tow.	1	100	Albert C. Wescoat.....	Philadelphia, Pa.....	423 North Massachusetts Avenue, Atlantic City, N. J.
2	Oys.	6	36	George C. Yates.....do.....	Port Norris, N. J.
3	Fsh.	4	20	Modern Oyster Co. (N. Y.).....	New York, N. Y.....	Greenport, N. Y.
4	Frt.	2	12	Wm. A. Selpp.....	Annapolis, Md.....	Solormons, Md.
5	Oys.	1	24	Frank Holman.....	Philadelphia, Pa.....	West Creek, N. J.
6	Frt.	1	16	Arthur Lindland.....	Perth Amboy, N. J.....	84 South Street, Atlantic Highlands, N. J.
7	Pas.	1	6 600	Harkins Transportation Co. (Oreg.).....	Portland, Oreg.....	Foot Broadway.
8	Msc.	1	7	L. J. Gladding.....	Crisfield, Md.....	Mearsville, Va.
9	Fsh.	2	40	Kittel Thorstensen.....	Perth Amboy, N. J.....	37 South Avenue, Atlantic Highlands, N. J.
10	Oys.	4	20	South Ferry Oyster Co. (N. Y.).....	New York, N. Y.....	236 Water Street.
11	Tow.	3	120	Belcher Towing Co. (Fla.).....	Miami, Fla.....	1217 Biscayne Boulevard.
12	Fsh.	4	35	Walter Armistead.....	Newport News, Va.....	Peary, Va.
13	Fer.	1	35	John B. Fitch.....	Pembina, N. Dak.....	Running Water, S. Dak.
14	Oys.	1	14	Ross T. Bailey.....	Newport News, Va.....	Glass, Va.
15	Frt.	1	6	Geo. H. Satter.....	Tacoma, Wash.....	Gig Harbor, Wash.
16	Fsh.	5	16	G. L. Wakeman (Trustee).....	Seattle, Wash.....	c/o Bank of California.
17	Msc.	2	15	Agee Morgan.....	Lake Charles, La.....	Pecan Island, La.
18	Fer.	1	60	Martha Gillham.....	Port Huron, Mich.....	13009 Filbert Street, Detroit, Mich.
19	Fer.	1	35	W. V. Jacobson.....	Pembina, N. Dak.....	Stanton, N. Dak.
20	Frt.	3	720	Charles J. Johnson.....	New York, N. Y.....	1406 Avenue U (B).
21	Fsh.	60	6 320	Alaska Southern Packing Co. (Alaska).....	Juneau, Alaska.....	Insurance Building, Seattle, Wash.
22	Pas.	1	30	Geo. C. Pardee.....	San Francisco, Calif.....	672 Eleventh Street, Oakland, Calif.
23	Fsh.	10	100	W. C. Hurley.....	Seattle, Wash.....	441 Smith Street.
24	Fsh.	2	20	R. H. Field.....	Portland, Oreg.....	407 East Fiftieth Street North.
25	Pas.	2	100	William Wagenbrenner.....	New York, N. Y.....	928 River Road, Edgewater, N. J.
26	Pas.	3	40	Frederick F. Waters.....	Bridgeport, Conn.....	Box 122, South Norwalk, Conn.
27	Pas.	2	25	Foss Launch & Tug Co. (Wash.).....	Tacoma, Wash.....	400 Dock Street.
28	Fsh.	8	60	Matt Vodanovich.....do.....	2116 North Twenty-ninth Street.
29	Tow.	1	20	A. S. Morgan.....	Pittsburgh, Pa.....	Winfield, W. Va.
30	Tow.	3	100	O. F. Shearer.....	Louisville, Ky.....	Winchester, Ky.
31	Cod.	4	14	Carl B. Witham.....	Portland, Me.....	2 Neal Court.
32	Fer.	1	15	Arthur Seaforth.....	Seattle, Wash.....	Suquamish, Wash.
33	Fsh.	6	50	Pacific American Fisheries (Del.).....	Petersburg, Alaska.....	South Bellingham, Wash.
34	Fsh.	6	40	E. E. Saunders & Co. (Fla.).....	Pensacola, Fla.....	813 South Palafox Street.
35	Fsh.	1	14	R. P. Schneider.....	Seattle, Wash.....	2521 Norton Avenue, Everett, Wash.
36	Tow.	2	100	Great Lakes Dredge & Dock Co. (N. J.).....	Milwaukee, Wis.....	740 North Plankinton Avenue.
37	Msc.	1	4	Thos. Drake.....	Seattle, Wash.....	Stanwood, Wash.
38	Pas.	1	24	Manuel Pineiro.....	New York, N. Y.....	Wreck Lead, Island Park, L. I., N. Y.
39	Pas.	2	30	Frank Kraemer.....do.....	110 Fifteenth Avenue, College Point, N. Y.
40	Fsh.	2	48	Frank A. Matthews.....do.....	Clason Point, N. Y.
41	Pas.	2	24	Lavinia B. Carroll.....do.....	Eightieth Street and North River.
42	Fsh.	2	15	Julius Patronas.....	Mobile, Ala.....	Dauphin Island, Ala.
43	Pas.	1	20	William Sala.....	St. Paul, Minn.....	Winona, Minn.
44	Fsh.	3	18	Howard Spencer.....	Port Huron, Mich.....	Oscoda, Mich.
45	Fsh.	6	32	Panama Fish Co. (Fla.).....	Pensacola, Fla.....	Panama City, Fla.
46	Pas.	1	35	James E. Moore.....	New York, N. Y.....	313 Nassau Avenue, Freeport, L. I., N. Y.
47	Pas.	2	37	Charles Petrie.....do.....	24-45 Twenty-third Street, Astoria, N. Y.
48	Pas.	2	20	Max G. Klitzke.....	Milwaukee, Wis.....	807 West Oklahoma Street, Appleton, Wis.
49	Fsh.	5	90	San Juan Fishing & Packing Co. (Wash.).....	Seward, Alaska.....	Latouche, Alaska.
50	Fsh.	1	60	John W. Burden.....	Perth Amboy, N. J.....	9 Nicholas Place, Rahway, N. J.
51	Frt.	2	36	D. O. Callaway.....	Mobile, Ala.....	Orange Beach, Ala.
52	Fsh.	2	23	Clarence F. Cox.....	Cambridge, Md.....	Oxford, Md.
53	Pas.	1	125	Harry Colyer.....	Philadelphia, Pa.....	Barneget, N. J.
54	Fsh.	3	6 20	Louis Johnson.....	Milwaukee, Wis.....	Sawyer, Wis.
55	Frt.	1	40	Ralph Waples.....	Newport News, Va.....	National Soldiers Home.
56	Tow.	12	150	Horton & Horton (Tex.).....	Houston, Tex.....	3201 McKinney Avenue.

* Formerly Ga. y. Sterling.

* Formerly ga. s. Ora.

Line No.	Official No.	Signal and radio-call letters	Rig	Name of vessel	Tonnage		Register dimensions			When built	Where built
					Gross	Net	Length	Breadth	Depth		
1	224242		Ga. s.	Lady Vern	9	8	31.9	9.2	2.1	1923	Chauvin, La.
2	232137		Ga. s.	Laeso	7	5	30.0	9.0	3.4	1924	Sitka, Alaska
3	141845		Ga. s.	Lafayette	30	12	61.0	17.2	7.0	1903	Oloucester, Mass.
4	230410		Ol. s.	Lafond	24	16	38.5	12.3	5.0	1929	Sturgeon Bay, Wis.
5	212474		Ol. s.	Lagoda	26	16	56.2	19.5	4.0	1914	Biloxi, Miss.
6	211586		Ga. s.	Lagonia	11	7	44.3	11.7	4.4	1913	Poquoson, Va.
7	210695		Ol. s.	Laida	58	39	64.5	15.0	7.1	1913	Seattle, Wash.
8	226449		Ol. s.	Lake City	58	39	64.5	24.6	4.5	1980	Lake City, Minn.
9	216716	KVUA	Ol. s.	Lake Onwoc	2,380	1,429	250.5	43.8	22.2	1918	Wyandotte, Mich.
10	216014	KVAA	Ol. s.	Lake Onwoc	2,398	1,461	250.5	43.8	22.2	1918	Saginaw, Mich.
11	222127		Ol. s.	Lakeside III	13	11	54.9	14.1	2.2	1922	Sandusky, Ohio
12	225588		El. s.	Lake Tahoe	2,468	1,604	242.5	46.2	17.3	1927	Oakland, Calif.
13	206184		Ga. s.	Lakeview	11	6	37.0	9.2	3.9	1910	Beaumont, Tex.
14	211843		Ga. s.	Lakme	6	6	27.2	7.8	3.2	1903	West De Pere, Wis.
15	141078		Ga. s.	Lamberts Point	10	6	44.4	9.8	3.0	1867	Philadelphia, Pa.
16	227631		Ol. s.	Lanal	35	16	46.2	14.5	8.4	1928	Honolulu, T. H.
17	216580	KLGL	Ol. s.	Lancaster	143	34	109.4	19.9	8.4	1918	Weems, Va.
18	219727		Ga. s.	Lancaster	18	9	45.6	15.3	4.1	1920	Palmer, Va.
19	214689		Ol. s.	Lancing	20	16	45.1	13.0	6.2	1917	Seattle, Wash.
20	228601		Ga. s.	Landego	9	6	30.8	10.3	5.1	1929	Oig Harbor, Wash.
21	230413		Ol. s.	Lane	19	13	41.6	12.1	6.0	1930	Seattle, Wash.
22	232815		Ga. s.	Lang	7	5	28.6	9.3	4.4	1923	Everett, Wash.
23	228345	WJDQ	Ol. s.	Lankai	209	70	87.0	25.0	9.0	1914	East Oakland, Calif.
24	81760		Ga. s.	Lap Wing	18	12	43.4	11.6	4.5	1901	Beverly, Mass.
25	141709		Ol. s.	Lapwing	34	23	63.2	15.0	6.3	1901	Mobile, Ala.
26	107156		Ga. s.	Larchmont	8	5	30.9	11.4	4.5	1892	South Norwalk, Conn.
27	233067		Ga. s.	Largo	9	6	32.0	9.9	4.0	1933	Miami, Fla.
28	201453		Ga. s.	Lark	13	9	54.2	14.9	3.7	1904	Bon Secour, Ala.
29	204573		Ol. s.	Lark	14	10	44.5	12.2	3.9	1907	Dockton, Wash.
30	210014		Ga. s.	Lark	13	9	38.6	9.5	4.2	1910	Chicago, Ill.
31	214895		Ga. s.	Lark	23	12	51.1	14.8	5.6	1917	Oakland, Calif.
32	222565		Ol. s.	Lark	148	121	115.6	25.4	10.7	1922	Newcastle, Me.
33	228272		Ga. s.	Lark	13	9	43.1	10.6	4.9	1929	Sausalito, Calif.
34	229212		Ol. s.	Lark	10	7	29.6	9.0	4.0	1929	Mantowoc, Wis.
35	231283		Ga. s.	Lark	14	12	44.6	10.7	4.9	1931	Long Beach, Calif.
36	231453		Ga. s.	Lark	10	7	36.0	12.7	3.3	1932	Kelso, Wash.
37	225522		Ol. s.	Larkin No. 6	100	71	63.4	24.0	6.7	1926	Antioch, Calif.
38	226367		Ga. s.	Larry C.	11	8	43.1	13.3	2.7	Unknown	Unknown
39	218935		Ga. s.	Larusie	12	8	40.0	12.3	2.7	1911	Cut Off, La.
40	203895		Ga. s.	Lasca	9	7	33.2	12.0	5.0	1907	West Mystic, Conn.
41	206925		Ga. s.	Laska II	13	9	38.0	10.4	4.1	1911	Seattle, Wash.
42	215888	KLGM	Ga. s.	Lassen	717	443	170.2	39.9	12.4	1917	Houquam, Wash.
43	230287		Ga. s.	Lassgehn	19	8	51.0	12.2	5.7	1930	Jonesport, Me.
44	211415		Ga. s.	Latella	5	5	24.0	12.0	3.5	1903	Wareham, Mass.
45	215775		Ga. s.	Laughing Water	9	8	29.6	8.0	3.7	1906	Ellison Bay, Wis.
46	218756		Ga. s.	LAUNDRY BOY	8	5	32.7	7.7	3.5	1916	Buffalo, N. Y.
47	210322		Ga. s.	Laura	15	10	44.6	11.5	4.9	1912	Baltimore, Md.
48	211362		Ga. s.	Laura	15	10	44.0	13.9	4.8	1913	Sausalito, Calif.
49	218613		Ga. s.	Laura	12	8	47.4	12.8	4.9	1919	Nahcotta, Wash.
50	224837		Ga. s.	Laura	8	5	32.3	10.4	2.7	1925	Vicksburg, Miss.
51	226337		Ga. s.	Laura	31	12	50.0	18.0	4.5	1927	Falmouth, Me.
52	227751		Ga. s.	Laura	7	6	28.0	11.8	3.9	1926	Bayhead, N. J.
53	140532		Ga. s.	Laura B.	10	9	34.8	14.0	4.0	1882	Patchogue, N. Y.
54	231792		Ga. s.	Laura B.	11	9	36.1	11.1	4.2	1832	Dorchester, N. J.
55	226803		Ga. s.	Laura D.	9	6	31.2	9.1	2.3	1927	Atlantic, N. C.
56	229247		Ga. s.	Laura F.	8	6	38.5	10.0	2.4	1922	do.
57	227042		Ol. w.	Laura H.	40	40	65.0	16.0	3.3	1927	Keillsburg, Ill.
58	207379		Ga. s.	Laura R.	30	20	49.3	17.6	6.4	1910	Port Jefferson, N. Y.
59	225152		Ol. s.	Laura V.	13	9	38.0	12.1	5.9	1925	West Haven, Conn.
60	221016		Ol. s.	Laura Oulart	143	73	107.2	25.1	11.2	1921	Essex, Mass.
61	140456		Ga. s.	Laura May	12	12	42.4	16.0	3.8	1881	Patchogue, N. Y.
62	226836		Ga. s.	Laura Odella	9	0	36.3	12.2	3.5	1927	Port Bolivar, Tex.
63	141246		Ga. s.	Laura M. Huckson	23	10	55.4	19.2	5.5	1892	Greenwich, N. J.
64	226358		Ga. s.	Laura M. Wilde	53	29	71.0	21.8	6.1	1927	Dorchester, N. J.
65	223837		Ga. w.	Laure N. II	84	53	81.7	20.3	3.9	1924	Lockport, La.
66	141134		Ga. s.	Laurel	51	35	72.7	19.0	5.0	1891	Tottenville, N. Y.

1 Formerly U. S. C. & G. S. Sagadahoc,
2 Formerly ol. s. Hermes.

3 Formerly ga. s. Winona.

Line No.	Service	Crew	Horse-power	Name of owner	Home port	Address of owner
1	Msc.	2	15	Wilfred King.....	New Orleans, La.	Box 701, Houma, La.
2	Fsh.	1	12	G. E. Banvard.....	Sitka, Alaska	
3	Fsh.	8	36	Verna May.....	Pensacola, Fla.	Dothan, Ala.
4	Fsh.	3	b 45	George Lafond.....	Milwaukee, Wis.	Algoma, Wis.
5	Oys.	5	24	Angelina Skrimetta.....	Gulfport, Miss.	1023 East Beach Street, Biloxi, Miss.
6	Frt.	1	28	John T. Ward.....	Reedville, Va.	Deltaville, Va.
7	Fsh.	4	135	Booth Fisheries Co. (Del.).....	Seattle, Wash.	Pier 11-B, foot Wall Street.
8	Fer.	1	70	Elmer W. Holstrom.....	Minneapolis, Minn.	Lake City, Minn.
9	Frt.†	27	1,000	Ford Motor Co. (Del.).....	Detroit, Mich.	Highland Park, Mich.
10	Frt.	27	1,200	do.....	do	do
11	Pas.	1	60	Worthy R. Brown & Son (Ohio).....	Sandusky, Ohio.	Lakeside, Ohio.
12	Fer.	14	b1,800	Southern Pacific Golden Gate Ferries (Calif.).....	San Francisco, Calif.	65 Market Street.
13	Tow.	1	28	Gulf Refining Co. (Tex.).....	Port Arthur, Tex.	Gulf Office Building.
14	Fsh.	2	b12	Walter Duckart.....	Milwaukee, Wis.	Ellison Bay, Wis.
15	Tow.	2	80	M. L. Brown Lumber Co. (N. C.).....	Elizabeth City, N. C.	Edenton, N. C.
16	Tow.	1	120	Inter-Island Steam Navigation Co. (Hawaii).....	Honolulu, Hawaii.	Corner Fort and Merchant Streets.
17	Fsh.	23	b 100	J. Howard Smith.....	New York, N. Y.	115 Broadway.
18	Frt.	2	40	George W. Bunch.....	Newport News, Va.	Route 1, Box 264, Hampton, Va.
19	Fsh.	3	44	Olaf Sjurson.....	Petersburg, Alaska	Petersburg, Alaska.
20	Fsh.	1	18	C. M. Anderson.....	Tacoma, Wash.	Route 1, Box 2, Gig Harbor, Wash.
21	Fsh.	4	30	Rasmus Kvinge.....	Seattle, Wash.	417 Minor Avenue North.
22	Fsh.	1	12	Ernest Nelson.....	Wrangell, Alaska.	
23	Fsh.	8	150	Northrop H. Castle.....	Honolulu, Hawaii.	3089 Pacific Heights Road.
24	Pas.	1	50	Fred B. Hayes.....	Bar Harbor, Me.	
25	Tow.	7	230	F. M. Hendry.....	Tampa, Fla.	Harrison and Lozano Streets. 10 State Street.
26	Msc.	3	15	Trimount Dredging Co. (Mass.).....	Boston, Mass.	c/o Miami Biltmore Hotel, Coral Gables, Fla.
27	Pas.	1	120	Club Transportation Service (Fla.).....	Miami, Fla.	Point Washington, Fla.
28	Fer.	2	30	W. H. Wesley, jr.....	Pensacola, Fla.	8023 Strand Avenue.
29	Fsh.	2	45	T. J. Lewiston.....	Seattle, Wash.	10946 South Wabash Avenue.
30	Pas.	1	24	Winfield S. Bosley.....	Chicago, Ill.	111 California Street, San Francisco, Calif.
31	Fsh.	1	80	Alaska Packers Association (Calif.).....	Juneau, Alaska.	22 Fish Pier, South Boston, Mass.
32	Cod	27	230	O'Hara Vessels (Mass.).....	Boston, Mass.	Pier 14.
33	Pas.	1	b 100	The Harbor Tug & Barge Co. (Calif.).....	San Francisco, Calif.	Kewaunee, Wis.
34	Fsh.	3	b 20	Charles Seeman.....	Milwaukee, Wis.	1761 Water Street, Long Beach, Calif.
35	Pas.	2	175	De Lux Water Taxi Co. (Calif.).....	Los Angeles, Calif.	701 South Pacific Avenue, Kelso, Wash.
36	Tow.	1	40	O. J. Cullom.....	Portland, Oreg.	Pier 5.
37	Frt.	2	b 75	Larkin Transportation Co. (Calif.).....	San Francisco, Calif.	822 Perdido Street
38	Fsh.	1	16	Dunbar-Dukate Co. (La.).....	New Orleans, La.	Cutt Off, La.
39	Fsh.	2	30	Amadee Cherramle.....	do	17 Mary Street.
40	Fsh.	2	17	Ruth L. Brownell.....	Newport, R. I.	
41	Fsh.	1	16	Ingebright Johnson.....	Petersburg, Alaska.	
42	Frt.	22	b 700	W. T. Cleverden.....	San Francisco, Calif.	1 Drumm Street.
43	Fsh.	4	600	Manuel Lewis.....	New Bedford, Mass.	53 Ocean Street.
44	Frt.	1	10	Harry C. Mortimer.....	Provincetown, Mass.	Harnstable, Mass.
45	Fsh.	3	58	Oscar Knutson.....	Milwaukee, Wis.	Ellison Bay, Wis.
46	Frt.	1	15	Harry J. Hutchins.....	Buffalo, N. Y.	21 Moore Street.
47	Frt.	1	12	George W. Hubbard.....	Baltimore, Md.	6507 Harford Road.
48	Tow.	1	60	Alaska Salmon Co. (Calif.).....	San Francisco, Calif.	141 Clay Street
49	Fsh.	2	35	Barbey Packing Co.....	Astoria, Oreg.	Pier 1, Port Docks.
50	Fsh.	1	20	Bluff City Fisheries.....	Baton Rouge, La.	Natchez, Miss.
51	Tow.	4	60	J. A. Whitney.....	Portland, Me.	Falmouth, Me.
52	Pas.	1	35	Russell T. Winana.....	Philadelphia, Pa.	Forked River, N. J.
53	Fsh.	1	15	C. G. Wescott.....	Bridgeport, Conn.	Riverside, Conn.
54	Fsh.	1	14	Lawrence J. Sweeney.....	Philadelphia, Pa.	Cape May, N. J.
55	Frt.	2	14	B. G. Hardy.....	Beaufort, N. C.	Lukens, N. C.
56	Fsh.	3	16	Elmer Mason.....	do	Atlantic, N. C.
57	Tow.	2	120	C. R. Hutchl.....	Dubuque, Iowa	Keokuk, Iowa.
58	Frt.	5	75	Andrew Radel.....	Bridgeport, Conn.	South Norwalk, Conn.
59	Fsh.	1	37	William R. Jeffries.....	Newport, R. I.	Block Island, R. I.
60	Cod.	20	200	John Goullart, jr.....	Gloucester, Mass.	26 Warner Street.
61	Pas.	1	20	Louis F. Seaman.....	Newark, N. J.	305 Riverside Avenue.
62	Frt.	1	12	Morris Caruthers.....	Galveston, Tex.	Port Bolivar, Tex.
63	Oys.	6	25	William F. Cummins.....	Wilmington, Del.	Lelapsic, Del.
64	Oys.	7	50	C. Raymond Wilde.....	Philadelphia, Pa.	Bivalve, N. J.
65	Frt.	5	40	Alfred Egle.....	New Orleans, La.	Harvey, La.
66	Oys.	5	125	Standard Oyster Co. (Conn.).....	Bridgeport, Conn.	134 Water Street, South Norwalk, Conn.

† Formerly ga. s. a A. M. Low.
b Pausch Bros. 1.

‡ Formerly ga. s. Willie R.
§ Formerly ga. s. Beasie.

Lbs No.	Official No.	Signal and radio-call letters	Rig	Name of vessel	Tonnage		Register dimensions			When built	Where built
					Gross	Net	Length	Breadth	Depth		
1	204166		Ga. s.	Laurel	14	9	54.4	13.3	3.9	1907	Double Bayou, Tex.
	227990		Ga. s.	Laurel M.	8	5	31.1	9.8	4.4	1928	Everett, Wash.
	204133		Ga. s.	Laurelhurst	13	9	43.0	10.1	3.6	1907	do.
4	232588		Ga. s.	Laurens	7	6	33.6	8.1	3.2	1926	Vancouver, Wash.
5	141120		Ga. s.	Lauretta	14	12	39.9	13.0	4.4	1891	Greenport, N. Y.
	232082		Ga. s.	Lauretta	13	9	38.0	10.2	5.1	1922	Tlghmans, Md.
	141658		Ga. s.	Laurus	28	26	65.1	16.5	7.7	1900	Brooklyn, N. Y.
8	228073		Ga. s.	Lavenia Anne	17	6	47.4	13.4	3.7	1928	Crittenden, Va.
9	201805		Ga. s.	Lavinia	9	6	32.7	8.6	2.4	1905	Harstine, Wash.
10	229825		Ga. s.	Lavinia	8	5	36.6	9.7	3.2	1929	Klawock, Alaska
11	141813		Ga. s.	Lavinian	32	22	66.1	13.0	5.4	1902	Esington, Pa.
12	220661		Ol. s.	Lavinia	40	21	59.5	16.0	6.3	1930	Houston, Tex.
13	211504		Ga. s.	Lavinia D.	17	9	49.1	15.0	3.6	1913	Eclipse, Va.
14	207516		Ga. s.	Lavinia Pearl	19	12	60.7	14.1	4.4	1910	Poquoson, Va.
15	141619		Ga. s.	Lavita	8	5	34.8	8.0	3.2	1899	Seattle, Wash.
16	220097		Ga. s.	Lawrance S.	19	9	48.9	16.3	4.0	1930	Biloxi, Miss.
17	206615		Ga. s.	Lawrence	16	11	42.0	10.0	3.5	1908	West De Pere, Wis.
18	224334		Ga. s.	Lawrence, L., Jr.	12	10	43.2	13.6	3.9	1924	Erie, Pa.
19	215505		Ga. s.	Lawrence P.	20	13	42.0	13.0	5.3	1917	Hydaburg, Alaska
20	229667		Ol. s.	Lawrence Scolia	81	21	56.7	14.8	7.1	1930	Plymouth, Mass.
21	228217		Ga. s.	Lawson	25	16	61.1	15.7	4.2	1929	Westland, Va.
22	227453		Ga. w.	Lawson W. White	31	31	58.5	20.0	3.2	1928	Whitesburg Ferry, Ala.
23	211573		Ol. s.	Laz Lopex, Jr.	23	15	63.5	18.9	3.7	1913	Biloxi, Miss.
24	232711		Ga. s.	Lazy Lou	8	5	37.4	10.3	3.1	1933	Severn, Va.
25	232547		Ga. s.	Lazy Moon	10	7	35.9	11.2	3.8	1929	Shady Side, Md.
26	81650		Ga. s.	Lea	12	9	41.7	9.4	4.1	1898	Yonkers, N. Y.
27	141365		Ol. s.	Leader	21	14	45.6	15.9	5.0	1894	Marco, Fla.
28	141578		Ga. s.	Leader	25	19	47.4	18.6	5.0	1898	Burnt Pot Island, Ga.
29	203343		Ol. s.	Leader	15	10	56.1	13.8	4.0	1906	Iiwaco, Wash.
30	215299		Ga. s.	Leader	13	11	40.0	10.3	4.4	1917	Seabeck, Wash.
31	216128		Ga. s.	Leader	42	17	65.3	18.0	6.5	1918	Oakland, Calif.
32	221694		Ga. w.	Leader	18	11	50.0	12.0	3.0	1921	Madison, Ind.
33	229792		Ga. s.	Leader	35	23	49.6	15.8	7.3	1930	Tacoma, Wash.
34	222652		Ga. s.	Leader II.	32	24	49.0	17.5	6.5	1922	Bar Harbor, Me.
35	141696		Ga. s.	Lear O.	21	21	47.4	15.8	6.8	1901	Gloucester, Mass.
36	214046		Ga. s.	Least Petrel	15	7	47.3	13.0	5.3	1917	San Diego, Calif.
37	140067		Ga. s.	Le Bon Pere	7	5	36.6	11.6	3.2	1874	Grand Isle, La.
38	223248		Ol. s.	Le Ray	33	29	47.4	10.2	2.8	1923	Jonesville, La.
39	229699		Ga. s.	Le Reve	10	8	27.3	12.2	4.7	1919	Bay Head, N. J.
40	231860		Ga. s.	Le Rule Jemado	11	9	30.6	10.0	4.6	1931	Tampa, Fla.
41	203829		Ga. s.	Leba	15	10	44.8	11.5	4.5	1907	South Alki, Wash.
42	214462		Ga. s.	Lebec	32	15	55.0	15.1	6.6	1916	Los Angeles, Calif.
43	233149		Ga. s.	Leconte	11	8	35.1	10.1	4.2	1934	Petersburg, Alaska
44	227375		Ol. s.	Leda	9	6	35.0	10.3	4.7	1923	Seattle, Wash.
45	206837		Ga. s.	Lee Allen	19	12	52.2	11.6	5.3	1905	Stockton, Calif.
46	232724		Ga. s.	Legion	10	6	33.0	10.8	4.0	1929	Key West, Fla.
47	210449		Ga. s.	Legonia	10	6	35.8	10.7	4.0	1911	Oakland, Calif.
48	219135		Ga. s.	Lelua	204	122	100.1	21.9	14.8	1919	Tacoma, Wash.
49	141433		Ga. s.	Lelua	5	5	32.5	12.7	3.0	1896	Wax Bayou, La.
50	218107		Ga. s.	Lelf	7	6	31.1	9.0	4.1	1913	Camano, Wash.
51	219806		Ol. s.	Lelf II.	30	21	46.9	14.5	6.6	1920	Glg Harbor, Wash.
52	207840		Ga. s.	Lella	10	9	45.0	11.0	3.9	1909	Georgetown, S. C.
53	209418		Ga. s.	Lella	27	21	52.4	14.2	7.2	1911	Stamford, Conn.
54	141702		Ga. s.	Lella T.	13	8	48.8	9.8	4.0	1900	Noank, Conn.
55	210282		Ga. s.	Lela	10	7	31.0	9.2	4.5	1912	Olympia, Wash.
56	141101		Ga. s.	Lela Boyle	23	20	48.5	17.3	5.1	1890	Milville, N. J.
57	141719		Ga. s.	Leland Mills	52	42	79.8	18.7	5.5	1901	Cambridge, Md.
58	220577		Ga. s.	Lelelona	60	7	62.5	15.8	6.8	1920	Honolulu, Hawaii
59	223006		Ga. s.	Lella A.	12	8	46.6	11.6	3.3	1923	Deltaville, Va.
60	141583		Ga. s.	Lella Gunby	6	6	39.1	13.4	2.9	1898	Crisfield, Md.
61	221956		Ga. s.	Lella James	25	18	60.1	15.5	4.4	1922	Palmer, Va.
62	141688		Ga. s.	Lella E. Tolman	12	8	34.6	13.2	6.5	1900	Friendship, Me.

¹ Formerly ga. s. Willis J.

² Formerly ga. s. Roseville.

Line No.	Service	Crew	Horse-power	Name of owner	Home port	Address of owner
1	Tow.	3	35	J. Stuart Thomson, Jr.	Lake Charles, La.	Shell Beach Drive.
2	Fsh.	2	10	Carl McCorkhill	Ketchikan, Alaska	
3	Msc.	1	22	L. H. Wheeler	Juneau, Alaska	429 Comstock Place, Seattle, Wash.
4	Pas.	1	65	W. E. Reed	San Francisco, Calif.	263 Athol Avenue, Oakland, Calif.
5	Fsh.	3	25	Myron B. Brown	New York, N. Y.	East Marion, N. Y.
6	Pas.	1	80	George L. Kellam	Cape Charles, Va.	Wachapreague, Va.
7	Msc.	2	40	Richard Hunt	Bridgeport, Conn.	c/o New England Boat Yards, Riverside, Conn.
8	Fsh.	2	35	F. W. Moore	Newport News, Va.	Box 501, Hampton, Va.
9	Frt.	1	40	A. Petrick	Tacoma, Wash.	3527 Roosevelt Avenue.
10	Fsh.	4	16	James Demmert	Wrangell, Alaska	Klawock, Alaska.
11	Pas.	3	40	Nielson & Co. (N. J.)	New York, N. Y.	786 Broad Street, Newark, N. J.
12	Tow.	4	200	Parker Brothers (Tex.)	Houston, Tex.	1102 Holly Street.
13	Msc.	1	50	Raymond J. Campbell	New York, N. Y.	209 Decker Avenue, Port Richmond, S. I., N. Y.
14	Oys.	2	25	G. F. Floyd	Cape Charles, Va.	Bridgetown, Va.
15	Tow.	2	35	Peck Bros. Towing Co. (Wash.)	Seattle, Wash.	1418 Grand Avenue, Everett, Wash.
16	Oys.	5	32	Lorene Skrmetta	Gulfport, Miss.	229 Cedar Street, Biloxi, Miss.
17	Fsh.	4	40	Theodore Muhlenbeck	Milwaukee, Wis.	1911 Sixty-third Street, Kenosha, Wis.
18	Fsh.	4	60	George B. Leidhester	Sandusky, Ohio	Vermilion, Ohio.
19	Fsh.	2	40	Alex Peele	Ketchikan, Alaska	Hydaburg, Alaska.
20	Fsh.	6	60	Paul Scola	Boston, Mass.	Plymouth, Mass.
21	Fsh.	7	40	Hathaway Lawson	Reedville, Va.	White Stone, Va.
22	Fer.	2	24	R. T. Holt	Mobile, Ala.	Lacey Springs, Ala.
23	Oys.	5	24	John Mavar	Gulfport, Miss.	1140 East Beach Street, Biloxi, Miss.
24	Msc.	1	50	A. W. Clopton, Jr.	Newport News, Va.	Gloucester Point, Va.
25	Msc.	1	60	John V. Hanlon	Baltimore, Md.	Galesville, Md.
26	Pas.	1	35	John M. Wright	Philadelphia, Pa.	24 Colfax Street, Toms River, N. J.
27	Tow.	7	60	W. Horace Williams Co. (La.)	New Orleans, La.	833 Howard Avenue.
28	Oys.	2	28	Shelmore Oyster Products Co. (S. C.)	Charleston, S. C.	144 East Bay Street.
29	Fsh.	1	60	Columbia River Packers Association (Oreg.)	Astoria, Oreg.	252 Front Street.
30	Fsh.	1	20	C. Ketil Tveit	Seattle, Wash.	2542 Fourteenth Avenue West.
31	Tow.	1	110	Red Salmon Canning Co. (Calif.)	San Francisco, Calif.	2 Pine Street.
32	Tow.	3	20	R. W. Hamilton	Louisville, Ky.	Brandenburg, Ky.
33	Fsh.	8	50	Anton Kastelanovich	Tacoma, Wash.	809 Donovan Avenue, Bellingham, Wash.
34	Frt.	2	40	Ralph R. Garland	Bar Harbor, Me.	39 Forest Street.
35	Frt.	1	36	James P. McAllister	New York, N. Y.	17 State Street.
36	Fsh.	2	35	Griffing Bancroft	San Diego, Calif.	2525 First Street.
37	Oys.	1	16	Anthony Sessa	New Orleans, La.	Empire, La.
38	Fsh.	4	22	J. E. Ray	Baton Rouge, La.	Alexandria, Rapides Parish, La.
39	Pas.	1	20	Peter Barend	Perth Amboy, N. J.	Englishtown Road, Englishtown, N. J.
40	Pas.	2	75	George L. Forrest	Tampa, Fla.	General delivery, Mango, Fla.
41	Fsh.	8	60	Jacob West	Juneau, Alaska	Klawock, Alaska.
42	Tow.	1	135	General Petroleum Corporation (Del.)	Los Angeles, Calif.	Terminal, Calif.
43	Msc.	1	12	Clifford T. Roundtree	Petersburg, Alaska	
44	Fsh.	1	20	Thoralf Jorgensen	Astoria, Oreg.	Woodson, Oreg.
45	Frt.	1	75	California Delta Farms (Calif.)	Los Angeles, Calif.	Belding Building, Stockton, Calif.
46	Fsh.	5	65	Harold Key	Key West, Fla.	824 White Street.
47	Pas.	1	35	August Oldag	San Francisco, Calif.	Tiburon, Calif.
48	Drg.	8	360	Hawaiian Dredging Co. (T. H.)	Honolulu, Hawaii	854 Kaahumanu Street.
49	Fsh.	2	12	Lorita Romero	Lake Charles, La.	Alberville, La.
50	Fsh.	1	12	Harold Hansen	Ketchikan, Alaska	
51	Fsh.	8	65	Karl Hansen	do	Smith Tower, Seattle, Wash.
52	Frt.	1	18	Ralph Nesbit	Georgetown, S. C.	Waverly Mills, S. C.
53	Msc.	2	50	Peninsular Investment & Holding Co. (Fla.)	Jacksonville, Fla.	Graham Building.
54	Fsh.	2	24	Melvin Seaman	New York, N. Y.	Main Street, Hampton Bay, L. I., N. Y.
55	Msc.	1	18	Cliff McCay	Petersburg, Alaska	
56	Oys.	3	25	Edgar L. Evans, Jr.	Philadelphia, Pa.	Millville, N. J.
57	Fsh.	4	100	Taylor's Creek Fish Scrap & Oil Co. (N. C.)	Beaufort, N. C.	Rutherford, N. J.
58	Frt.	5	120	Young Brothers, Ltd. (Hawaii)	Honolulu, Hawaii	Pier 12, Nuuanu Street.
59	Frt.	1	10	P. F. Taylor	Newport News, Va.	Deltaville Va.
60	Oys.	1	8	Dennard T. Marshall	Cape Charles, Va.	Willis Wharf, Va.
61	Fsh.	2	20	J. M. Robertson	Reedville, Va.	Palmer, Va.
62	Frt.	1	14	Bertha A. Harris	Boston, Mass.	Scituate, Mass.

¹ Formerly ga. s. Ambassador.

Motor Vessels

Line No.	Official No.	Signal and radio-call letters	Rig	Name of vessel	Tonnage		Register dimensions			When built	Where built
					Gross	Net	Length	Breadth	Depth		
1	220424		Ga. s.	Lemes	44	30	59.0	16.2	7.2	1920	Gig Harbor, Wash.
2	226735		Ol. s.	Lemes II.	47	32	61.4	16.4	7.3	1927	Dockton, Wash.
3	141137		Ga. s.	Lena	8	7	25.8	13.4	4.1	1891	Noank, Conn.
4	200204		Ga. s.	Lena	6	6	32.5	10.6	3.4	1903	Carrabelle, Fla.
5	209740		Ga. s.	Lena	7	6	32.4	8.3	3.4	1911	Wit, N. C.
6	210481		Ga. s.	Lena	9	8	29.5	8.1	3.6	1911	Green Bay, Wis.
7	220044		Ga. s.	Lena	11	8	36.6	12.0	4.0	1920	Watch Hill, R. I.
8	231683		Ga. s.	Lena	9	8	39.0	11.7	2.4	1932	Morehead City, N. C.
9	232096		Ga. s.	Lena F.	6	5	29.1	8.8	3.3	1929	Bellingham, Wash.
10	227676		Ga. s.	Lena M.	6	5	28.5	9.5	3.8	1928	Fairton, N. J.
11	212399		Ga. s.	Lena O.	11	8	31.9	10.6	5.2	1914	Poulsbo, Wash.
12	228647		Ga. s.	Lena O.	10	8	32.6	13.5	3.5	1929	Sayville, N. Y.
13	211653		Ga. s.	Lena King	6	5	38.2	8.9	3.6	1913	Pocomoke City, Md.
14	225464		Ga. s.	Lena May	16	10	60.0	12.7	4.4	1926	Pearry, Va.
15	141749		Ga. s.	Lena V. Coulbourn	22	20	64.8	19.0	5.1	1901	Oriole, Md.
16	228243		Ol. s.	Lennea	11	7	36.4	10.5	4.9	1926	Astoria, Oreg.
17	214759		Ga. s.	Lenor	17	14	39.0	12.0	5.9	1917	Poulsbo, Wash.
18	221294		Ga. s.	Lenor	13	11	37.0	10.5	3.5	1920	Glen Arbor, Mich.
19	227469		Ga. s.	Lenore G.	7	5	32.4	9.1	4.6	1928	Seattle, Wash.
20	214163		Ga. s.	Lenore	6	5	28.2	11.4	3.7	1910	Mayetta, N. J.
21	141570		Ga. s.	Leo	12	8	36.0	13.0	4.0	1898	Pocomoke City, Md.
22	229186		Ol. s.	Leo	44	12	58.5	18.3	5.9	1929	Charleston, W. Va.
23	202330		Ga. s.	Leo A.	10	9	39.6	11.6	4.9	1905	Erie, Pa.
24	210631		Ga. s.	Leo B.	10	9	28.6	9.8	4.2	1912	Green Bay, Wis.
25	205906		Ga. s.	Leo C.	22	15	46.4	14.0	5.5	1908	Dockton, Wash.
26	210891		Ga. s.	Leo C. II.	41	27	52.1	15.9	7.1	1913	Tacoma, Wash.
27	226156		Ga. s.	Leo G.	49	16	68.0	19.0	8.0	1926	Pascagoula, Miss.
28	224243		Ga. s.	Leola T.	12	8	40.4	11.0	2.6	1920	Chauvin, La.
29	215646		Ga. s.	Leona	7	6	32.7	8.7	3.1	1907	Fall River, Mass.
30	226406		Ga. s.	Leona	9	6	33.0	9.8	4.9	1926	Seattle, Wash.
31	230687		Ga. s.	Leona	7	6	34.0	8.3	3.0	1929	Morehead City, N. C.
32	232688		Ga. s.	Leona	8	6	28.2	8.4	2.8	1933	Marinette, Wis.
33	215047	WREG	Ga. s.	Leona K.	47	32	59.0	16.6	6.6	1917	Seattle, Wash.
34	204463		Ga. s.	Leona M.	9	9	28.6	9.0	3.3	1907	Two Rivers, Wis.
35	204468		Ga. s.	Leona Heron	14	12	35.2	10.8	5.0	1908	Chicago, Ill.
36	206756		Ga. s.	Leonard	7	6	38.4	12.5	3.1	1908	Oriole, Md.
37	212796		Ga. s.	Leonard A.	9	6	37.2	11.3	4.5	1914	Plymouth, Mass.
38	217062		Ga. w.	LEONARD	22	7	41.5	9.0	2.4	1915	Grafton, Ill.
39	224602		Ga. s.	Leonard C.	12	9	39.7	11.0	4.8	1925	Portland, Oreg.
40	221321		Ga. s.	Leonard L.	10	6	37.5	11.2	3.3	1921	Barcelona, N. Y.
41	224062		Ol. s.	Leonarda	26	17	46.3	13.7	6.8	1924	Boston, Mass.
42	213801		Ga. s.	Leonda	8	7	36.2	8.9	2.6	1915	Sealevel, N. C.
43	216430		Ga. s.	Leone	8	5	31.5	9.5	3.7	1918	Bay Center, Wash.
44	205309		Ol. s.	Leonie	14	10	44.0	12.3	4.3	1908	Tacoma, Wash.
45	212920	WIDL	Ol. s.	Leonine	31	24	50.4	15.7	5.0	1915	Anacortes, Wash.
46	141165		Ga. s.	Leonora	11	7	39.5	14.0	3.4	1891	Liverpool, Tex.
47	141316		Ga. s.	Leonora	27	18	60.3	14.0	5.3	1863	Lake Charles, La.
48	204758		Ga. s.	Leonora	17	15	53.0	16.5	4.8	1907	Pocomoke City, Md.
49	227946		Ol. s.	Leonora C.	107	73	90.4	21.3	10.4	1928	Essex, Mass.
50	215422		Ga. s.	Leonore III.	14	9	48.5	12.1	4.4	1917	Astoria, Oreg.
51	229307		Ga. s.	Leora	11	7	35.2	9.9	4.7	1930	Seattle, Wash.
52	205434		Ga. s.	Leota	14	10	44.7	11.4	4.5	1908	Dockton, Wash.
53	228319		Ol. s.	Leretha	99	67	91.8	18.7	10.4	1929	Essex, Mass.
54	221642		Ga. w.	Leroy	12	12	44.7	11.0	2.2	1921	Evansville, Ind.
55	211875		Ol. s.	LESCHI	336	228	156.0	33.1	11.9	1913	Seattle, Wash.
56	141777		Ga. s.	Leslie	20	15	40.2	15.4	6.9	1902	Boston, Mass.
57	200020		Ga. s.	Leslie	7	6	32.3	12.3	3.7	1903	Port Republic, N. J.
58	219108		Ga. s.	Leslie D.	8	7	26.0	8.5	3.2	1917	Green Bay, Wis.
59	141704		Ga. s.	LESLIE BALDWIN	29	15	56.0	14.0	6.0	1901	San Francisco, Calif.

Motor Vessels

413

Line No.	Service	Crew	Horse-power	Name of owner	Home port	Address of owner
1	Fsh.	8	50	Frank Barcott.....	Seattle, Wash.....	2701 Grand Avenue, Everett, Wash.
2	Fsh.	8	90	Nick Zuvich.....	do.....	3006 Fourteenth Avenue West.
3	Frt.	2	10	William Rapp.....	Bridgeport, Conn.....	Noroton Avenue, Noroton, Conn.
4	Pas.	2	20	Gulf Trading Co. (Fla.).....	Apalachicola, Fla.....	Carrabelle, Fla.
5	Frt.	1	8	Ezekiel Salter.....	Beaufort, N. C.....	Sealevel, N. C.
6	Fsh.	1	10	Joseph Olson.....	Milwaukee, Wis.....	Oconto, Wis.
7	Fsh.	3	40	Leonardo Asaro.....	New York, N. Y.....	2535 East Twelfth Street, Sheephead Bay, L. I., N. Y.
8	Fsh.	3	72	S. E. Willis.....	Beaufort, N. C.....	Morehead City, N. C.
9	Fsh.	1	15	Peter B. Carlson.....	Ketchikan, Alaska.....	Box 1629.
10	Pas.	1	30	Wyatt W. Miller.....	Philadelphia, Pa.....	Route 2, Bridgeton, N. J.
11	Fsh.	2	24	A. J. Holloper.....	Tacoma, Wash.....	202 Pine Street, Olympia, Wash.
12	Fsh.	2	38	George A. Oakley.....	New York, N. Y.....	167 Foster Avenue, Sayville, L. I., N. Y.
13	Oys.	1	18	Smith & Gaskill.....	Cape Charles, Va.....	Hallwood, Va.
14	Fsh.	7	35	N. F. Deal.....	Newport News, Va.....	Nazera, Va.
15	Frt.	3	50	R. F. Zahorcnak.....	Miami, Fla.....	198 N. W. North River Drive, Miami Aquarium.
16	Fsh.	2	30	Oscar Erickson.....	Aberdeen, Wash.....	1415 B Street, Hoquiam, Wash.
17	Fsh.	3	27	Andrew Mathisen.....	Ketchikan, Alaska.....	Petersburg, Alaska.
18	Fsh.	1	28	August H. Warner.....	Grand Haven, Mich.....	South Manitou, Mich.
19	Fsh.	2	12	J. A. Monsaas.....	Seattle, Wash.....	Port Madison, Wash.
20	Fsh.	1	38	Mortimer Hughes.....	Philadelphia, Pa.....	Green Creek, N. J.
21	Fsh.	2	45	Robert E. Edwards.....	Reedville, Va.....	Fleeton, Va.
22	Tow.	2	235	H. A. Merrill.....	Pittsburgh, Pa.....	1019 Thirty-first Street, Galveston, Tex.
23	Fsh.	4	20	Ray Leo Arsenau.....	Oswego, N. Y.....	43 Washington Avenue, Endicott, N. Y.
24	Fsh.	3	20	Carl J. Jorgensen.....	Milwaukee, Wis.....	Washington Island, Wis.
25	Fsh.	6	40	Pacific American Fisheries (Del.).....	Ketchikan, Alaska.....	South Bellingham, Wash.
26	Fsh.	8	50	do.....	do.....	do.
27	Fsh.	6	50	Star Fish & Oyster Co. (Ala.).....	Mobile, Ala.....	Industrial Canal.
28	Frt.	2	10	A. St. Martin Co. (La.).....	New Orleans, La.....	Boudreaux Canal Store, Houma, La.
29	Fsh.	1	40	Adelard E. Courure, jr.....	Providence, R. I.....	West Warwick, R. I.
30	Fsh.	2	20	F. D. Johnson.....	Seattle, Wash.....	3042 West Seventy-fourth Street.
31	Fsh.	6	24	Leo Gillikin.....	Beaufort, N. C.....	Morehead City, N. C.
32	Fsh.	3	6 10	Walter W. Gramer.....	Milwaukee, Wis.....	939 Carney Boulevard.
33	Fsh.	5	100	Libby, McNeill & Libby (Me.).....	Seattle, Wash.....	88 Hamlin Street.
34	Fsh.	3	12	Gordon Barbeaux.....	Milwaukee, Wis.....	Brussels, Wis.
35	Msc.	1	27	George L. Dahlin.....	Chicago, Ill.....	8335 Crandon Avenue.
36	Fsh.	4	9	W. K. Neal.....	Reedville, Va.....	Ophella, Va.
37	Msc.	3	45	John J. Alexander.....	Provincetown, Mass.....	284B Commercial Street.
38	Tow.	2	24	Quincy S. S. Co. (Ill.).....	Chicago, Ill.....	200-202 Water Street, Quincy, Ill.
39	Fsh.	1	55	Columbia River Packers Association (Oreg.).....	Astoria, Oreg.....	Foot Sixth Street.
40	Fsh.	1	120	Mike Smith.....	Buffalo, N. Y.....	R. F. D. No. 1, Westfield, N. Y.
41	Cod.	6	45	Vito De Leo.....	Boston, Mass.....	232 Vine Street, Everett, Mass.
42	Msc.	1	12	George A. Golden.....	Beaufort, N. C.....	Sealevel, N. C.
43	Fsh.	2	18	Lawrenos Walker.....	Astoria, Oreg.....	Hammond, Oreg.
44	Tow.	2	60	Pioneer Towing Co. (Wash.).....	Seattle, Wash.....	East Marginal Way and Dawson Street.
45	Fsh.	4	85	Alaska Pacific Salmon Corporation (Del.).....	Ketchikan, Alaska.....	Port Lavaca, Tex.
46	Pas.	1	30	C. E. Fisher.....	Galveston, Tex.....	Sulphur, La.
47	Frt.	2	40	Wm. T. Burton.....	Lake Charles, La.....	213 East Second Street, North Wildwood, N. J.
48	Fsh.	9	40	Charles L. Carberg.....	Philadelphia, Pa.....	286 Main Street.
49	Cod.	7	220	United Fisheries Co. (Mass.).....	Gloucester, Mass.....	McGowan, Wash.
50	Fsh.	1	50	P. J. McGowan & Sons (Wash.).....	Astoria, Oreg.....	1601 Western Avenue.
51	Fsh.	2	20	H. Petersen.....	Seattle, Wash.....	Route 1, Shelton, Wash.
52	Frt.	1	40	Robert F. Wallin.....	Tacoma, Wash.....	61 Wharf Street.
53	Cod.	14	170	Trawler Leretha (Mass.).....	Gloucester, Mass.....	Carrsville, Ky.
54	Pas.	2	15	J. H. Harmon.....	Louisville, Ky.....	County Building.
55	Fer.	6	560	King County (Wash.).....	Seattle, Wash.....	188 Commercial Street.
56	Frt.	1	35	Harris Oil Delivery (Me.).....	Portland, Me.....	Anglesea, N. J.
57	Pas.	1	24	Emma C. Smith.....	Philadelphia, Pa.....	Cornell, Mich.
58	Fsh.	3	22	Cedric Woodward.....	Sault Ste. Marie, Mich.....	
59	Tow.	4	96	Kahului R. R. Co. (Hawaii).....	Honolulu, Hawaii.....	Kahului R. R. Co. Building, Kahului, Maui, Hawaii.

Line No.	Official No.	Signal and radio-call letters	Rig	Name of vessel	Tonnage		Register dimensions			When built	Where built
					Gross	Net	Length	Breadth	Depth		
1	212404		G.a.s.	Leslie May	8	6	40.6	9.2	3.2	1914	Wit, N. O.
2	211190		G.a.s.	Lester	10	9	45.6	11.3	4.2	1912	Poquoson, Va.
3	230187		Ol. s.	LXSTER K	20	13	52.6	13.8	4.3	1930	Erie, Pa.
4	141328		Ol. s.	Leta	30	14	67.8	21.9	5.5	1894	Logtown, Miss.
5	222071		G.a.s.	Let's Go (composite)	9	5	47.1	8.7	4.9	1922	Lewiston, Idaho
6	222493		G.a.s.	Let's Go	58	24	55.9	19.5	5.3	1922	East Haddam, Conn.
7	232772		G.a. s.	Let's go	21	14	49.0	12.1	5.4	1933	Kennebunkport, Me.
8	224443		Ol. s.	Leviathan	42	29	56.6	15.4	7.2	1925	Seattle, Wash.
9	227147		Ol. s.	Leviathan	26	17	45.1	14.2	6.4	1927	Fernandina, Fla.
10	230023		Ol. s.	Lewis II	12	8	35.5	10.0	4.0	1920	Wrangell, Alaska
11	232646		G.a. s.	Lew De Berry	12	8	39.4	15.6	3.2	1926	West Palm Beach, Fla.
12	215302		G.a.s.	Lewis Blake	5	5	44.2	8.8	2.8	1914	Crisfield, Md.
13	141636		G.a.s.	Lewis Bros	14	7	42.8	14.0	5.0	1900	Noank, Conn.
14	232461		G.a. s.	Lewis Carlton	27	24	48.0	16.1	5.8	1933	Port Elizabeth, N. J.
15	141851		G.a.s.	Lewis C. Totman	14	7	36.2	13.7	5.9	1903	Friendship, Me.
16	201346		G.a.s.	Lewis M. Price	93	65	96.0	23.0	6.4	1904	Cambridge, Md.
17	16801		G.a.s.	Lewis R. French	40	35	54.7	18.8	5.4	1871	Bristol, Me.
18	223377		G.a. s.	Lexina	16	12	39.3	12.5	4.5	1926	Anacortes, Wash.
19	221906	KLON	Ol. s.	LXINGTON	522	352	139.4	25.2	14.2	1919	Savannah, Ga.
20	228311		Ol. s.	Lexington	234	159	115.3	22.2	9.4	1897	East Boston, Mass.
21	228492		Ol. s.	Liahona	59	40	62.2	17.0	8.3	1929	Tacoma, Wash.
22	212310		G.a.s.	Libanon	22	15	44.2	12.7	5.1	1914	Seattle, Wash.
23	216452	WQCD	Ol. s.	Libby Maine	1,811	1,458	226.0	44.1	20.7	1918	North Portland, Oreg.
24	125662		Ol. s.	Liberty (composite)	757	462	235.0	36.0	12.4	1878	Wyandotte, Mich.
25	141420	KLGO	G.a.s.	Liberty	118	96	93.6	24.0	12.6	1896	Gloucester, Mass.
26	203154		G.a.s.	Liberty	42	36	52.0	19.3	6.6	1906	Bluffton, S. C.
27	203397		G.a.s.	Liberty	14	10	39.9	10.2	4.4	1908	Atlantic City, N. J.
28	208713		G.a.s.	Liberty	15	13	39.5	11.2	4.7	1911	Seattle, Wash.
29	211597		Ol. s.	Liberty	66	44	72.4	18.2	7.6	1913	do.
30	212096		G.a.s.	Liberty	9	6	28.5	9.0	4.8	1914	Anacortes, Wash.
31	213196		G.a.s.	Liberty	22	17	43.3	12.6	5.6	1915	Seattle, Wash.
32	213311		G.a.s.	Liberty	32	22	51.5	14.1	6.3	1915	Tacoma, Wash.
33	213922		G.a.w.	Liberty	12	10	51.5	11.3	2.8	1916	Point Pleasant, W. Va.
34	216568		G.a.p.	Liberty	17	15	51.0	10.0	2.0	1918	Louisville, Ky.
35	216641		G.a.s.	Liberty	10	9	43.0	11.0	4.0	1918	La Pointe, Wis.
36	217450		Ol. s.	Liberty	39	27	58.7	15.8	6.8	1918	E. San Pedro, Calif.
37	217630		G.a. s.	Liberty	12	8	42.1	11.9	4.3	1919	Sacramento, Calif.
38	217968		Ol. s.	Liberty	35	19	62.3	17.3	6.7	1919	Thomaston, Me.
39	219096		G.a. s.	Liberty	9	8	31.6	9.0	3.7	1918	Detroit Harbor, Wis.
40	219183		G.a. s.	LIBERTY	12	11	35.2	9.0	4.0	1916	Kenosha, Wis.
41	219310		G.a. s.	Liberty	9	6	39.6	10.7	4.1		Unknown
42	221239		G.a. s.	Liberty	12	8	35.0	11.2	5.4	1921	Hoonah, Alaska
43	222343		G.a. s.	Liberty	10	6	35.7	11.2	3.4	1922	Ketchikan, Alaska
44	224468		G.a. s.	Liberty	80	66	104.3	14.9	8.3	1917	Clayton, N. Y.
45	227241		G.a. s.	Liberty	10	7	35.1	10.2	4.2		Unknown
46	231448		Ol. s.	Liberty	11	8	35.0	10.5	5.0	1920	Astoria, Oreg.
47	231757		G.a.s.	Liberty	13	8	43.2	9.4	4.9	1932	Los Angeles, Calif.
48	233170		Ol. s.	Liberty	20	16	42.6	12.1	4.3	1934	Cornucopia, Wis.
49	222723		Ol. s.	Liberty II	19	13	47.2	13.7	4.6	1923	Fernandina, Fla.
50	229368		Ol. s.	Liberty II	79	54	104.3	14.9	8.3	1917	Neponset, Mass.
51	201377		G.a. s.	Liberty Bell	8	7	37.7	12.5	3.6	1904	Melville, N. J.
52	218146		Ol. s.	Liberty Girl	50	34	66.3	16.1	7.2	1919	Los Angeles, Calif.
53	232542		G.a. s.	Liberty Girl	8	5	32.1	7.6	3.1	1925	Wrangell, Alaska
54	229157		Ol. s.	Liboria C.	39	26	69.5	16.0	7.1	1929	Kennebunkport, Me.
55	225177		G.a.w.	Licksey	13	13	61.4	16.0	1.8	1925	Cellina, Tenn.
56	232106		G.a. s.	Lida B.	14	9	52.8	12.6	3.9	1924	Susan, Va.
57	211385		G.a. s.	Lida M.	7	5	34.0	9.8	4.8	1913	Vinalhaven, Me.
58	230394		Ol. s.	Lido	13	9	39.8	14.0	4.4	1930	Brookhaven, N. Y.
59	140681		G.a. s.	Lidle F. Corbin	7	7	34.5	11.1	2.5	1882	Hills Landing, Md.
60	226016	WGEV	G.a. s.	Lido	34	26	52.0	17.7	4.7	1925	Brooklyn, N. Y.
61	214047		G.a. p.	Lido Master	10	7	47.0	14.4	2.9	1916	Balboa, Calif.

1 Formerly (a) French st. s. Eckmuhl.
(b) ol. s. Eckmuhl.

1 Formerly (a) Mass. Pol. st. s. Lexington.
(b) Q. M. C. and Coast Guard st. s. Lexington.

Motor Vessels

Line No.	Service	Crew	Horse-power	Name of owner	Home port	Address of owner
1	Frt.	1	14	Mack L. Lupton.....	Beaufort, N. C.....	10 Middle Street, New Bern, N. C.
2	Frt.	2	20	Elisha Pruitt.....	Cape Charles, Va.....	Harborton, Va.
3	Fsh.	1	70	The Kishman Fish Co. (Ohio).....	Sandusky, Ohio.....	Vermilion, Ohio.
4	Tow	3	100	G. M. Cox Shipyard (La.).....	New Orleans, La.....	R. F. D. 4.
5	Pas.	1	120	Snake River Transportation Co.....	Great Falls, Mont.....	Lewiston, Idaho.
6	Pas.	2	50	Harold Z. Clarke.....	Hartford, Conn.....	East Haddam, Conn.
7	Pas.	1	144	Elsie M. Mills.....	Bridgeport, Conn.....	137 Fayerweather Terrace.
8	Fsh.	4	75	Ingvald Pedersen.....	Ketchikan, Alaska.....	1706 Boren Avenue, Seattle, Wash.
9	Fsh.	3	46	Ruby Pacetti.....	St. Augustine, Fla.....	20 Duffin Street.
10	Tow.	1	65	Bellingham Tug & Barge Co. (Wash.).....	Bellingham, Wash.....	Roeder Avenue and B Street.
11	Pas.	1	24	Edna C. De Berry.....	Miami, Fla.....	1215 South Olive Street, West Palm Beach, Fla.
12	Msc.	1	16	W. J. Bosman.....	Crisfield, Md.....	Route 2, Westover, Md.
13	Frt.	4	31	John O. Lewis.....	Newport, R. I.....	Wickford, R. I.
14	Pas.	2	80	Lewis Risley.....	Philadelphia, Pa.....	700 Central Avenue, Ocean City, N. J.
15	Fsh.	4	16	John N. Kent.....	Newport, R. I.....	Lee's Wharf.
16	Frt.	5	125	Nanticoke Lines (Md.).....	Baltimore, Md.....	Pier 2, Light Street.
17	Frt.	1	24	Harold Gardner.....	Eastport, Me.....	Lubec, Me.
18	Fsh.	1	27	Pioneer Sea Foods Co. (Wash.).....	Seattle, Wash.....	468 Colman Building.
19	Frt.	15	b 450	Hall Tranship Lines (Mass.).....	Boston, Mass.....	84 State Street.
20	Frt.	5	200	New Castle Terminal Co. (Del.).....	Baltimore, Md.....	Pier 4, Light Street.
21	Fsh.	10	110	John H. Hansen.....	Seattle, Wash.....	7616 Sixth Avenue N. E.
22	Fsh.	5	27	Peter Ellingsen.....	do.....	3032 West Seventy-first Street.
23	Frt.	28	825	Libby, McNeill & Libby (Me.).....	San Francisco, Calif.....	465 California Street.
24	Frt.	12	500	Nicholson Transit Co. (Mich.).....	Detroit, Mich.....	Box 92, River Rouge, Mich.
25	Pit.	8	60	Boston Pilots Relief Society (Mass.).....	Boston, Mass.....	69 Long Wharf.
26	Frt.	2	20	R. D. Reynolds.....	Georgetown, S. C.....	Lives on vessel.
27	Fas.	1	18	Alexander Whitman.....	Philadelphia, Pa.....	133 East Allen Street.
28	Fsh.	5	30	Libby, McNeill & Libby (Me.).....	Seattle, Wash.....	88 Hamlin Street.
29	Fsh.	10	135	Bernhard Corneliusen.....	Ketchikan, Alaska.....	South Bend, Wash.
30	Fsh.	2	16	Walter G. Sundblad.....	Sitka, Alaska.....	Box 57, Winlaw, Wash.
31	Fsh.	7	35	Gregory Rerechich.....	Seattle, Wash.....	1507 Sixth Street, Anacortes, Wash.
32	Fsh.	8	40	Esther Lundberg.....	do.....	do.
33	Tow.	1	15	S. G. Gardner.....	Cincinnati, Ohio.....	Gallipolis, Ohio.
34	Pas.	2	29	Ross Island Co. (Ky.).....	Louisville, Ky.....	220 South First Street.
35	Pas.	2	40	J. M. Gordon.....	Duluth, Minn.....	Bayfield, Wis.
36	Fsh.	7	190	John Vitalich.....	Los Angeles, Calif.....	c/o Anthony Yeates, trustee, 239 Twelfth Street, San Pedro, Calif.
37	Tow.	1	b 65	George V. Freethy.....	San Francisco, Calif.....	Pier 19.
38	Fsh.	5	60	Claude S. Wagner.....	Vineyard Haven, Mass.....	Edgartown, Mass.
39	Fsh.	3	28	Berend Andersen.....	Milwaukee, Wis.....	Washington Island, Wis.
40	Fsh.	3	b 20	Henry M. Muench.....	do.....	Algona, Wis.
41	Tow.	1	40	C. N. Fisher.....	Norfolk, Va.....	c/o Hopewell Oil Co., Hopewell, Va.
42	Fsh.	1	12	Ruben Sharclane.....	Juneau, Alaska.....	Hoonah, Alaska.
43	Fsh.	2	16	Hans Overaas.....	Seattle, Wash.....	Port Madison, Wash.
44	Pas.	5	220	John A. Peterson.....	New York, N. Y.....	Hudson Park, New Rochelle, N. Y.
45	Pas.	1	100	Clifford L. Robinson.....	Baltimore, Md.....	528 North Elwood Avenue.
46	Fsh.	3	30	Chris Schroeder.....	Seattle, Wash.....	7627 West Green Lake Way.
47	Pas.	2	380	De Luxe Water Taxi Co. (Calif.).....	Los Angeles, Calif.....	1761 Water Street, Long Beach, Calif.
48	Fsh.	3	70	Walno Wilson.....	Duluth, Minn.....	Barkpoint, Wis.
49	Tow.	2	45	B. H. Newton.....	Miami, Fla.....	Millville, Fla.
50	Pas.	2	100	John A. Peterson.....	New York, N. Y.....	Hudson Park, New Rochelle, N. Y.
51	Fsh.	1	18	Wesley R. Cox.....	Philadelphia, Pa.....	Cedarville, N. J.
52	Fsh.	8	110	Ivan Vishovich.....	Tacoma, Wash.....	Gig Harbor, Wash.
53	Frt.	1	50	E. L. Graves, Jr.....	Seattle, Wash.....	6267 Twentieth Avenue, N. E.
54	Fsh.	7	110	Serafina Cianciola.....	Gloucester, Mass.....	11 Lookout Street.
55	Per.	2	16	Millard Kyle.....	Nashville, Tenn.....	Celina, Tenn.
56	Fsh.	2	35	John T. White.....	Newport News, Va.....	Motorun, Va.
57	Cod.	1	15	Annie L. Teel.....	Rockland, Me.....	13 Crescent Street.
58	Tow.	2	b 70	Long Island Dredging Corporation (N. Y.).....	New York, N. Y.....	Lindenhurst, N. Y.
59	Oys.	3	16	Daniel Jester.....	Cape Charles, Va.....	Chincoteague, Va.
60	Cbl.	4	75	New York Telephone Co. (N. Y.).....	New York, N. Y.....	360 Bridge Street (B.).
61	Pas.	1	25	J. B. Roof.....	Los Angeles, Calif.....	Quinby Building.

• Formerly (a) st. p. City of Detroit.
 (b) brg. City of the Straits.
 • Formerly U. S. Navy subchaser 148.

• Formerly U. S. subchaser 258.
 • Formerly ga. p. (a) The Limit.
 (b) Naples.

Line No.	Official No.	Signal and radio-call letters	Rig	Name of vessel	Tonnage		Register dimensions			When built	Where built
					Gross	Net	Length	Breadth	Depth		
1	140730		Ga. s.	Lieutenant.....	14	12	Feet 40.0	Feet 16.0	Feet 4.5	1884	Islip, N. Y.
2	203696		Ga. s.	Lieutenant.....	21	17	44.4	14.9	4.9	1906	Tottenville, N. Y.
3	213652		Ga. s.	Lieutenant.....	9	7	41.9	10.7	3.6	1915	Westlake, La.
4	136413		Ol. s.	Lieut. Gov. Simpson.....	27	14	58.1	12.8	5.6	1893	Scranton, Miss.
5	218510		Ga. s.	Life.....	9	6	32.2	9.6	3.9	1919	Bremerton, Wash.
6	225468		Ol. s.	Lihue.....	41	10	59.5	17.6	6.2	1926	Honolulu, Hawaii.
7	229706		Ga. s.	Lila A.....	8	5	31.4	9.2	4.1	1930	Ketchikan, Alaska
8	219709		Ga. s.	Lila H.....	32	21	58.3	19.4	5.6	1917	Norfolk, Va.
9	226066		Ga. s.	Lila Belle.....	7	6	26.6	8.5	3.5	1915	Garden Bay, Mich.
10	232899		Ga. s.	Lil-Dot.....	7	5	28.6	9.0	4.4	1930	Key West, Fla.
11	215844		Ga. s.	Lillian M.....	12	11	57.3	10.5	3.2	1916	Evansville, Ind.
12	222023		Ga. s.	Lill.....	6	5	34.1	11.1	2.8	1907	New Haven, Conn.
13	140167		Ga. s.	Lillian.....	39	25	56.0	18.0	6.6	1876	Boothbay, Me.
14	140719		Ga. s.	Lillian.....	7	6	31.5	14.4	3.2	1884	Patchogue, N. Y.
15	140935		Ga. s.	Lillian.....	12	11	38.5	14.8	3.6	1888	Hyannis, Mass.
16	141233		Ga. s.	Lillian.....	10	6	50.5	13.7	3.4	1892	Fairmount, Md.
17	141799		Ol. s.	Lillian.....	13	9	31.7	14.3	4.6	1902	Osterville, Mass.
18	201074		Ol. s.	Lillian.....	15	9	53.0	12.8	5.5	1904	Roque Bluff, Me.
19	201244		Ga. s.	Lillian.....	9	6	43.3	9.7	2.6	1904	Tacoma, Wash.
20	202559		Ga. s.	Lillian.....	18	12	46.0	12.3	4.2	1905	Elizabeth City, N. C.
21	206560		Ga. s.	Lillian.....	7	7	34.8	9.5	2.6	1909	Atlantic, N. C.
22	206930		Ga. s.	Lillian.....	11	8	32.6	9.6	3.7	1906	Mantowoc, Wis.
23	206264		Ga. s.	Lillian.....	12	6	34.1	13.1	6.0	1910	Friendship, Me.
24	213268		Ga. w.	Lillian.....	29	29	63.0	22.7	3.4	1915	Waverly, Mo.
25	222618		Ga. s.	Lillian.....	30	22	63.0	19.2	4.1	1922	Pascagoula, Miss.
26	225855		Ga. s.	Lillian.....	10	6	35.4	10.2	2.9	1926	Atlantic, N. C.
27	228903		Ga. s.	Lillian.....	13	10	36.0	9.8	5.1	1914	Portsmouth, N. H.
28	230707		Ga. s.	Lillian.....	7	5	31.6	10.1	3.6	1931	Beach Haven, N. J.
29	230300		Ga. s.	Lillian.....	9	5	35.7	10.6	3.5	1930	Dauphin Island, Ala.
30	231853		Ga. s.	Lillian.....	10	8	32.6	11.1	4.4	1932	Elizabethport, N. J.
31	232676		Ga. s.	Lillian H.....	12	8	37.0	10.7	4.0	1925	Port Clinton, Ohio.
32	206362		Ga. s.	Lillian B.....	15	7	50.0	12.0	4.0	1909	Montegut, La.
33	219490		Ga. s.	Lillian B.....	7	5	36.5	10.4	2.4	1919	Barataria, La.
34	220549		Ga. s.	Lillian B.....	14	12	41.2	12.4	4.0	1920	Nuuhinway, Mich.
35	225493		Ga. s.	Lillian B.....	14	9	39.0	12.4	5.7	1926	Wareham, Mass.
36	232633		Ga. s.	Lillian B.....	11	9	39.2	11.6	4.1	1933	Elizabeth, N. J.
37	212097		Ga. s.	Lillian C.....	12	8	43.2	11.8	4.5	1914	Oakland, Calif.
38	226286		Ol. s.	Lillian C.....	11	7	34.6	11.3	5.3	1925	Noank, Conn.
39	216958		Ga. s.	Lillian H.....	9	8	27.0	9.0	3.8	1916	Green Bay, Wis.
40	224771		Ol. s.	Lillian J.....	36	24	54.3	15.0	6.5	1925	Seattle, Wash.
41	217104		Ol. s.	Lillian L.....	14	10	47.2	12.5	4.3	1918	Oakland, Calif.
42	231763		Ga. s.	Lillian M.....	11	8	37.9	10.1	5.0	1932	Rock Hall, Md.
43	213677		Ga. s.	Lillian O.....	8	8	28.6	9.1	3.2	1914	Green Bay, Wis.
44	227769		Ol. s.	Lillian T.....	28	14	55.5	13.9	4.6	1928	Ruark, Va.
45	111098	KLGP	Ol. s.	LILLIAN ANNE.....	330	224	141.5	27.1	10.3	1895	Chester, Pa.
46	228192		Ga. s.	Lillian Parker.....	15	7	43.5	15.0	3.7	1929	Biloxi, Miss.
47	223343		Ga. s.	Lillian Ruth.....	46	25	63.6	17.6	5.9	1923	Crisfield, Md.
48	140796		Ga. s.	Lillian White.....	10	5	51.9	13.7	3.3	1885	Somerset Co., Md.
49	141821		Ol. s.	Lillian C. Cooper.....	22	16	64.0	18.0	4.5	1902	Orfale, Md.
50	202083		Ga. s.	Lillian D. Foss.....	29	26	57.3	12.3	4.6	1905	Tacoma, Wash.
51	141801		Ga. s.	Lillie.....	11	9	37.6	13.0	3.7	1902	Somers Point, N. J.
52	206771		Ga. s.	Lillie.....	7	7	29.5	9.7	3.5	1900	Eldora, N. J.
53	209097		Ol. s.	Lillie.....	10	8	37.0	10.3	4.0	1911	Paulsboro, N. J.
54	221719		Ga. s.	Lillie E.....	10	9	29.8	8.7	4.9	1921	Beaumont, Tex.
55	201546		Ga. s.	Lillie L.....	25	6	54.6	19.8	3.3	1904	Biloxi, Miss.
56	228370		Ga. s.	Lillie R.....	10	7	38.6	10.8	4.1	1929	Camden, N. J.
57	141616		Ga. s.	Lillie W.....	12	7	41.8	14.2	3.2	1899	Biloxi, Miss.
58	206270		Ga. s.	Lillie and Janie.....	10	7	39.4	13.5	3.2	1904	West River, Md.

¹ Formerly ga. s. Robert Burns.
² Formerly ga. s. Ethel.

³ Formerly ga. s. Union.
⁴ Formerly U. S. Navy Hull "No. 1266".

Motor Vessels

Line No.	Serv-ice	Crew	Horse-power	Name of owner	Home port	Address of owner
1	Oys.	3	20	Catherine Wisley.....	New York N. Y.....	1856 East Thirty-sixth Street (B).
2	Fsh.	3	40	J. & J. W. Elsworth Co. (N. J.).....	do.....	96 Fulton Market.
3	Tow.	2	45	Sabine Towing Co. (Tex.).....	Port Arthur, Tex.....	Box 252.
4	Tow.	4	100	Beicher Towing Co. (Fla.).....	Miami, Fla.....	1217 North Biscayne Boulevard.
5	Fsh.	1	12	C. S. Long.....	Aberdeen, Wash.....	Sekin, Wash.
6	Tow.	4	150	Abukini Terminal & Railway Co. (Hawaii).....	Honolulu, Hawaii.....	Auhkini Landing, Kauai, Hawaii.
7	Fsh.	1	16	Carl A. Ainray.....	Ketchikan, Alaska.....	Box 1063.
8	Wat.	1	50	Lillian E. Rountree.....	Norfolk, Va.....	1612 Colonial Avenue.
9	Fsh.	3	6 15	Sylvester Eggert.....	Sault Ste. Marie, Mich.....	44 Reed Street.
10	Fsh.	1	6 80	W. A. Gomez.....	Key West, Fla.....	Fayette, Mich.
11	Tow.	1	32	Henry H. Mann.....	Evansville, Ind.....	1216 Duval Street.
12	Oys.	1	12	Elwood Keister.....	New Haven, Conn.....	814 South Second Street.
13	Frt.	2	20	Lena M. Smith.....	Eastport, Me.....	90 Bath Street.
14	Msc.	1	16	Chester B. Henry.....	New London, Conn.....	Cutler, Me.
15	Pas.	1	14	Arthur W. Jones.....	Vineyard Haven, Mass.....	44 Reed Street.
16	Frt.	2	15	James T. Smith.....	Baltimore, Md.....	Nantucket, Mass.
17	Fsh.	2	30	William Engelbrecht.....	New York, N. Y.....	Queenstown, Md.
18	Frt.	2	30	Seaboard Packing Co. (Me.).....	Eastport, Me.....	253 East Twenty-ninth Street (B).
19	Msc.	1	20	Stephen G. Fryer.....	Petersburg, Alaska.....	Commercial Street, Lubec, Me.
20	Tow.	2	8	Henry Barker.....	Beaufort, N. C.....	Petersburg, Alaska.
21	Pas.	2	18	Robert Hill.....	do.....	Oriental, N. C.
22	Fsh.	3	12	Hans Christian George Hansen.....	Sault Ste. Marie, Mich.....	Atlantic, N. C.
23	Cod.	4	42	Rose Saslavsky.....	Boston, Mass.....	Box 1, St. Ignace, Mich.
24	Fer.	2	45	Carl J. Steiner.....	St. Louis, Mo.....	16 Gardner Street, Chelsea, Mass.
25	Fsh.	3	20	Anticich Packing Co. (Miss.).....	Gulfport, Miss.....	Foot State Street, Alton, Ill.
26	Fsh.	3	60	Jack E. Niles.....	St. Augustine, Fla.....	969 East Beach Street, Biloxi, Miss.
27	Pas.	1	35	H. Ernest Dean.....	Philadelphia, Pa.....	Box 648, New Smyrna, Fla.
28	Fsh.	5	20	Otto Peterson.....	do.....	7700 Buist Avenue.
29	Fsh.	2	16	Albert J. Sprinkle.....	Mobile, Ala.....	Manaquan, N. J.
30	Pas.	1	80	Henry Duvelsdorf.....	Newark, N. J.....	Dauphin Island, Ala.
31	Pas.	2	50	K. L. Howell.....	Miami, Fla.....	72 East Jersey Street, Elizabeth, N. J.
32	Fsh.	1	34	Anticich Packing Co. (Miss.).....	Gulfport, Miss.....	Box 4, West Palm Beach, Fla.
33	Frt.	3	16	Thallen Boudreaux.....	New Orleans, La.....	969 East Beach Street, Biloxi, Miss.
34	Frt.	1	30	Harry Berg.....	Detroit, Mich.....	Grand Isle, La.
35	Fsh.	1	35	Richard F. Bannister.....	Newport, R. I.....	Victory Hotel.
36	Pas.	1	28	Victor Bergstedt.....	Perth Amboy, N. J.....	Point Judith, R. I.
37	Fsh.	3	40	Kadiak Fisheries Co. (Wash.).....	Seward, Alaska.....	231 Spencer Street, Elizabeth, N. J.
38	Fsh.	1	35	H. T. Conklin.....	New York, N. Y.....	Kodiak, Alaska.
39	Fsh.	3	15	Joseph Hermes.....	Milwaukee, Wis.....	Amagansett, N. Y.
40	Tow.	9	6 45	Snug Harbor Packing Co. (Wash.).....	Seward, Alaska.....	950 McDonald Street, Green Bay, Wis.
41	Pas.	1	6 40	Hermosa Amusement Corporation (Calif.).....	San Francisco, Calif.....	Seidovia, Alaska.
42	Msc.	1	60	George A. Schoon.....	Baltimore, Md.....	c/o S. L. Lansburgh, Mills Building.
43	Fsh.	3	10	Theodoro Johnson.....	Milwaukee, Wis.....	Rock Hall, Md.
44	Frt.	1	36	R. D. Ailsworth.....	Norfolk, Va.....	119 Coleman Street, Mari- nette, Wis.
45	Frt.	11	360	R. W. Gatewood.....	Wilmington, Del.....	Deltaville, Va.
46	Fsh.	5	26	J. W. Parker.....	Gulfport, Miss.....	2618 Marlboro Avenue, Nor- folk, Va.
47	Frt.	2	60	W. D. Parks.....	Reedville, Va.....	766 Fayard Street, Biloxi, Miss.
48	Frt.	4	15	Joseph W. A. Evans.....	Baltimore, Md.....	Kinsale, Va.
49	Frt.	2	45	Lemuel B. Russell.....	Norfolk, Va.....	Grasonville, Md.
50	Tow.	3	50	Foss Co. (Wash.).....	Seattle, Wash.....	827 Elm Avenue, Ports- mouth, Va.
51	Pas.	2	18	Edgar W. Downs.....	Philadelphia, Pa.....	660 West Ewing Street.
52	Pas.	1	10	George P. Brittingham.....	do.....	Bridgeton, N. J.
53	Tow.	1	60	American Dredging Co. (Pa.).....	do.....	Bowers Beach, Del.
54	Msc.	1	50	Gulf States Utilities Co. (Tex.).....	Port Arthur, Tex.....	308 Chestnut Street.
55	Fsh.	5	30	Dunbar-Dukate Co. (La.).....	New Orleans, La.....	Beaumont, Tex.
56	Pas.	2	200	Henry C. Titus.....	Philadelphia, Pa.....	822 Perdido Street.
57	Fsh.	2	18	Wentzell Brothers.....	Gulfport, Miss.....	660 North Fifteenth Street.
58	Frt.	1	20	James Grat.....	Baltimore, Md.....	Biloxi, Miss.
						324 South Ann Street.

* Formerly ga. s. Lillian L.

* Formerly st. s. Riverside.

Line No.	Official No.	Signal and radio-call letters	Rig	Name of vessel	Tonnage		Register dimensions			When built	Where built
					Gross	Net	Length	Breadth	Depth		
					Feet			Feet			
1	140628		Ga. s.	Lille Dean.....	7	6	30.0	13.3	3.8	1886	Patchogue, N. Y.....
2	233047		Ga. s.	Lille May.....	14	9	40.0	12.3	4.0	1929	Supply, N. C.....
3	140476		Ga. s.	Lille B. Dayton.....	9	8	38.4	12.6	3.0	1881	Patchogue, N. Y.....
4	201128		Ga. s.	Lilly.....	8	5	33.0	10.3	3.8	1904	Seattle, Wash.....
5	231163		Ga. s.	Lilly.....	18	12	40.1	12.0	5.4	1921	Richmond Beach, Wash.....
6	221632		Ol. s.	Lilly.....	10	8	33.6	9.4	4.7	1920	Seattle, Wash.....
7	203029		Ga. s.	Lilly K.....	12	9	34.5	9.0	3.2	1905	Mantowoc, Wis.....
8	232209		Ol. s.	Lilly Ruth.....	12	6	36.8	11.0	3.6	1932	Garden City, La.....
9	210428		Ga. s.	Lily.....	7	5	33.0	9.5	3.3	1912	Ketchikan, Alaska.....
10	220682		Ga. w.	Lily.....	58	20	65.2	15.0	3.8	1917	Jonesville, La.....
11	221307		Ga. s.	Lily.....	39	26	60.8	19.4	5.7	1921	Paulsboro, N. J.....
12	221948		Ga. s.	Lily M.....	10	8	38.8	9.3	4.2	Unknown.....
13	213776		Ga. s.	Lily N.....	6	5	25.6	7.8	2.7	1915	Green Bay, Wis.....
14	232415		Ga. s.	Lily Ann.....	13	8	36.0	9.7	4.7	1916	Chicago, Ill.....
15	214522		Ol. s.	Lily Rose.....	23	16	57.6	19.2	3.7	1916	Pascagoula, Miss.....
16	221583		Ga. s.	Limit.....	10	7	34.3	10.2	4.0	1912	Bellingham, Wash.....
17	226780		Ol. s.	Limit.....	50	34	59.6	16.1	7.7	1927	Tacoma, Wash.....
18	228625		Ol. s.	Limited.....	57	39	62.7	17.0	8.0	1929do.....
19	205377		Ga. s.	Lina Sprague.....	6	5	27.3	12.3	2.9	1905	Manahawkin, N. J.....
20	202016		Ga. s.	Lincoln.....	7	6	27.8	12.6	4.0	1905	Osterville, Mass.....
21	209901	WLEN	Ga. s.	Lincoln..... [⊙]	61	41	69.5	16.7	7.6	1912	Port Blakely, Wash.....
22	211161		Ga. s.	Lincoln.....	18	15	36.5	11.6	4.5	1913	Seattle, Wash.....
23	215538		Ol. s.	Lincoln.....	34	16	59.2	16.7	6.1	1917	Sausalito, Calif.....
24	224482		Ol. s.	Lincoln.....	16	13	41.4	12.0	5.0	1925	Seattle, Wash.....
25	140591		Ga. s.	Linda M. Sockwell.....	43	26	63.4	21.3	6.1	1882	Baltimore, Md.....
26	227466		Ga. s.	Lindbergh.....	12	6	36.2	12.2	4.5	1928	Astoria, Oreg.....
27	228010		Ga. s.	Lindbergh.....	16	8	47.4	14.5	3.4	1928	Seaford, Va.....
28	214281		Ol. s.	Lindora.....	11	9	39.2	8.6	3.6	1916	Hoquiam, Wash.....
29	226857		Ol. s.	Lindy.....	23	15	50.1	16.8	5.2	1927	Freeport, N. Y.....
30	227153		Ol. s.	Lindy.....	17	12	40.8	13.0	5.7	1927	Stonington, Conn.....
31	227167		Ol. s.	Lindy.....	73	49	70.4	17.9	8.4	1928	Seattle, Wash.....
32	227428		Ol. s.	Lindy.....	17	12	36.8	11.0	5.0	1928	Sturgeon Bay, Wis.....
33	227744		Ga. s.	Lindy.....	10	7	36.6	9.9	3.8	1913	New York, N. Y.....
34	227422		Ga. s.	Lindy II.....	8	5	31.8	9.3	4.5	1928	Seattle, Wash.....
35	227617		Ga. s.	Linekin.....	14	10	40.1	11.8	3.3	1928	Southport, Me.....
36	202123		Ga. s.	Linta.....	73	40	53.6	17.5	8.7	1905	New York, N. Y.....
37	161634		Ol. s.	Linus.....	28	14	50.0	12.0	4.8	1890	Point Washington, Fla.....
38	221413	KDSO	Ol. s.	Lio..... [⊕]	7,120	4,351	431.0	59.2	33.4	1921	Baltimore, Md.....
39	209538		Ga. s.	Lion.....	10	7	48.0	11.5	3.0	1911	Morgan City, La.....
40	214731		Ga. s.	Lion.....	40	31	55.9	15.3	7.1	1917	Tacoma, Wash.....
41	224394		Ol. s.	Lion.....	218	58	95.9	25.0	13.8	1924	Groton, Conn.....
42	232849		Ga. s.	Lisbon View.....	13	6	39.2	11.7	5.4	1927	Fernandina, Fla.....
43	214035		Ga. s.	Lister.....	7	6	30.2	9.0	4.0	1916	Tacoma, Wash.....
44	209711		Ol. s.	Listo.....	31	21	63.5	13.0	7.0	1912	Los Angeles, Calif.....
45	206104		Ga. s.	Little Billee.....	6	6	30.3	11.9	3.6	1909	Atlantic City, N. J.....
46	140491		Ga. s.	Little Blanco.....	7	6	43.0	11.6	3.6	1881	York Co., Va.....
47	211730		Ga. s.	Little Bob.....	11	11	32.6	9.2	4.0	1908	Sturgeon Bay, Wis.....
48	141235		Ga. s.	Little Brother.....	6	6	36.0	11.6	3.7	1892	Terrebonne, La.....
49	231746		Ga. s.	Little Champ.....	13	12	41.8	11.1	4.6	1932	Dorchester, N. J.....
50	212530		Ga. s.	Little Charley.....	41	25	54.6	18.6	6.0	1914	Baltimore, Md.....
51	232446		Ol. s.	Little David.....	18	12	42.0	14.0	5.2	1933	Rockport, Mass.....
52	216988		Ga. s.	Little David.....	18	12	56.7	15.0	4.8	1918	Seattle, Wash.....
53	207728		Ga. s.	Little Elsie.....	26	11	53.5	16.7	7.0	1910	East Boothbay, Me.....
54	141620		Ga. s.	Little Esther.....	12	6	38.0	13.0	4.0	1898	Ophelia, Va.....
55	140244		Ga. s.	Little Fannie.....	28	19	54.4	15.0	5.9	1877	Bristol, Me.....
56	232749		Ol. s.	Little Flower.....	12	6	40.2	11.8	4.2	1928	Fernandina, Fla.....
57	140294		Ga. s.	Little Fred.....	14	13	43.0	14.0	4.0	1878	Bath, Me.....
58	206960		Ga. s.	Little Glory.....	80	40	62.2	16.0	5.4	1912	Seattle, Wash.....
59	226520		Ol. s.	Little Heron.....	17	11	47.5	11.7	4.0	1924	Norfolk, Va.....
60	218472		Ol. s.	Little Jack.....	64	40	67.9	16.7	6.7	1917	Tacoma, Wash.....

[⊙] Formerly ga. s. Berlin.

[⊕] Formerly schooner Laurence F. Corbitt.

Line No.	Service	Crew	Horse-power	Name of owner	Home port	Address of owner
1	Pas.	2	18	Herman Van Popering.....	New York, N. Y.	West Sayville, N. Y.
2	Fsh.	1	40	Martha E. Robinson.....	Wilmington, N. C.	Supply, N. C.
3	Frt.	2	25	Andrew Radel Oyster Co. (Conn.).....	Bridgeport, Conn.	South Norwalk, Conn.
4	Tow.	2	30	Eugene F. Dunlap.....	Seattle, Wash.	La Conner, Wash.
5	Fsh.	8	20	George Edenso.....	Ketchikan, Alaska	Craig, Alaska.
6	Fsh.	1	15	Irl E. Thompson.....	Seattle, Wash.	c/o American Red Cross.
7	Fsh.	3	650	Walter W. Gramer.....	Milwaukee, Wis.	939 Carney Boulevard, Marinette, Wis.
8	Tow.	1	45	Huth Construction Co. (La.).....	New Orleans, La.	Franklin, La.
9	Fsh.	1	12	Billy Johnson.....	Ketchikan, Alaska	Saxman, Alaska.
10	Tow.	4	60	Three Rivers Hardwood Lumber Co. (La.).....	Baton Rouge, La.	Box 343, Jonesville, La.
11	Frt.	3	75	David E. Sigars.....	Philadelphia, Pa.	Paulsboro, N. J.
12	Msc.	1	40	Arthur Miller.....	New York, N. Y.	1571 Third Avenue.
13	Fsh.	2	10	Charles P. Skog.....	Milwaukee, Wis.	Oconto, Wis.
14	Pas.	1	127	Arent E. Thompson.....	Chicago, Ill.	2615 North Mozart.
15	Oys.	6	24	De Jean Packing Co. (Miss.).....	Gulfport, Miss.	East Beach and Pine Streets, Biloxi, Miss.
16	Fsh.	1	9	Alex Hicks.....	Bellingham, Wash.	2712 Humboldt Street.
17	Fsh.	8	75	Storfold & Grondahl Packing Co. (Wash.).....	Tacoma, Wash.	Bell Street Terminal, Seattle, Wash.
18	Fsh.	8	120	Paul Dorotieh.....	do.	2724 Thirty-first Street.
19	Pas.	1	10	Joel Sprague.....	Philadelphia, Pa.	Tuckerton, N. J.
20	Frt.	2	21	Dominick Tomaseo.....	New York, N. Y.	128 Pemberwick Road, East Portchester, Conn.
21	Fsh.	3	80	Alaska Pacific Salmon Corporation (Del.).....	Ketchikan, Alaska	Box 3410.
22	Fsh.	2	12	Robert Ridley.....	do.	Melggs Wharf.
23	Fsh.	2	600	Consolidated Fisheries (Calif.).....	San Francisco, Calif.	8 East Sixth Street, North.
24	Fsh.	4	25	Ferdinand Sandness.....	Portland, Oreg.	Port Norris, N. J.
25	Oys.	6	36	Herbert R. Sockwell.....	Philadelphia, Pa.	222 Second Street, Raymond, Wash.
26	Fsh.	1	40	James Rockey.....	Aberdeen, Wash.	Seaford, Va.
27	Fsh.	2	35	M. D. White.....	Newport News, Va.	407 East Thirty-first Street, Freeport, N. Y.
28	Fsh.	2	40	Charles F. Craft.....	Tacoma, Wash.	62 Washington Street, Mystic, Conn.
29	Fsh.	3	45	John Carclif.....	New York, N. Y.	Box 1667.
30	Fsh.	1	38	George A. Berg.....	New London, Conn.	R. F. D. 1, Ellison Bay, Wis.
31	Fsh.	10	150	Paul P. Sather.....	Ketchikan, Alaska	Colman Building.
32	Fsh.	3	630	Alick Johnson.....	Milwaukee, Wis.	2127 Second Avenue, Seattle, Wash.
33	Fsh.	2	620	International Packing Co. (Wash.).....	Seattle, Wash.	Boothbay Harbor, Me.
34	Fsh.	1	18	Stigurd Hansen.....	Petersburg, Alaska	Fort Wharf.
35	Pas.	1	40	Benjamin L. Coolen.....	Bath, Me.	Panama City, Fla.
36	Fsh.	11	140	Frontera Scola Vessels Co. (Mass.).....	Gloucester, Mass.	26 Broadway.
37	Tow.	2	75	Annie M. Brewton.....	Mobile, Ala.	1806 Front Street, Morgan City, La.
38	Tnk.	38	2,800	Standard-Vacuum Transportation Co. (Del.).....	New York, N. Y.	3450 Fifteenth Avenue West.
39	Fsh.	2	20	Matis Vidos, Jr.....	New Orleans, La.	22 Ferry Street, Kingston, N. Y.
40	Fsh.	6	50	Jakov Rapanich.....	Seattle, Wash.	1128 Oglethorpe Street.
41	Tow.	9	600	Cornell Steamboat Co. (N. Y.).....	Albany, N. Y.	5213 Thirteenth Avenue, South, Seattle, Wash.
42	Fsh.	2	40	Manuel A. Ferreira.....	Brunswick, Ga.	Catalina Terminal, Wilmington, Calif.
43	Fsh.	5	12	Floyd W. Green.....	Tacoma, Wash.	Southwest Corner Tenth and Chestnut Streets.
44	Tow.	1	6125	Wilmington Transportation Co. (Calif.).....	Los Angeles, Calif.	Tangler, Va.
45	Frt.	1	12	Philadelphia Electric Co. (Pa.).....	Philadelphia, Pa.	226 Carney Avenue, Marinette, Wis.
46	Oys.	1	7	George Cooper.....	Cape Charles, Va.	Houma, La.
47	Fsh.	2	612	Martin B. Mathson.....	Milwaukee, Wis.	Leesburg, N. J.
48	Fsh.	1	54	Robt. J. Younger.....	New Orleans, La.	Chestertown, Md.
49	Pas.	2	85	John R. Shaw.....	Philadelphia, Pa.	70 Friend Street.
50	Frt.	3	60	John D. Urle.....	Baltimore, Md.	West Linn, Oreg.
51	Cod.	6	45	Frank Brenha, Jr.....	Gloucester, Mass.	Dothan, Ala.
52	Tow.	2	90	Crown Willamette Paper Co. (Del.).....	Portland, Oreg.	Reedville, Va.
53	Fsh.	7	36	Verna May.....	Pensacola, Fla.	31 Wharf Street.
54	Fsh.	1	15	L. M. Lewis.....	Reedville, Va.	60 Carerra Street.
55	Frt.	1	50	J. J. McLaughlin Machine Co. (Mass.).....	Gloucester, Mass.	4 Swan Avenue.
56	Fsh.	2	40	Mrs. S. Salvador.....	St. Augustine, Fla.	Burke Building.
57	Fsh.	5	24	Lester Coggeshall.....	Newport, R. I.	Brisbane Building, Buffalo, N. Y.
58	Fsh.	4	125	Booth Salmon Co. (Del.).....	Seattle, Wash.	c/o W. A. Price, trustee, Ketchikan, Alaska.
59	Tow.	2	60	R. C. Huffman Construction Co. (Ohio).....	New York, N. Y.	
60	Fsh.	3	90	Natives of Annette Island Reserve, Alaska.....	Ketchikan, Alaska	

* Formerly U. S. N. ga. s. No. Y 1271.

* Formerly st. p. V. H. Wright.

Line No.	Official No.	Signal and radio-call letters	Rig	Name of vessel	Tonnage		Register dimensions			When built	Where built
					Gross	Net	Length	Breadth	Depth		
							Feet	Feet	Feet		
1	201465		Ga. s.	Little Jennie.....	19	18	46.4	14.2	4.8	1904	Gloucester, Mass.....
2	222067	KLGQ	Ol. s.	Little Joe.....	250	75	134.3	21.7	10.9	1922	Weems, Va.....
3	224736		Ol. s.	Little Joe.....	37	14	62.4	16.2	7.5	1925	Rockport, Mass.....
4	226850		Ga. w.	Little Joe.....	12	12	48.0	14.0	3.6	1927	Rulo, Nebr.....
5	141676		Ga. s.	Little John.....	10	6	40.2	14.4	3.2	1900	Biloxi, Miss.....
6	141822		Ga. s.	Little Lady.....	13	9	61.6	8.8	4.3	1902	Detroit, Mich.....
7	25044		Ga. s.	Little Lucy.....	11	10	35.3	13.0	5.5	1877	Lubec, Me.....
8	141628		Ga. s.	Little Nell.....	12	9	40.0	15.0	3.1	1899	Morgan City, La.....
9	219721		Ol. s.	Little Perina.....	40	24	60.7	15.3	7.1	1920	Los Angeles, Calif.....
10	215891		Ga. s.	Little Rock.....	13	8	42.6	12.0	3.1	1917	Cut Off, La.....
11	231656		Ga. s.	LITTLE ROCK.....	13	9	40.0	11.1	3.6	1932	Nashville, Tenn.....
12	211315		Ga. s.	Little Rosie.....	6	5	29.6	8.8	3.5	1913	Saxman, Alaska.....
13	211052		Ol. s.	Little Ruth.....	24	12	52.6	14.3	6.0	1913	Rockport, Mass.....
14	230770		Ga. s.	Little Ruth.....	14	12	45.3	12.1	3.9	1931	Howers, Del.....
15	209779		Ga. s.	Little Tom.....	36	24	58.0	14.5	6.2	1912	Seattle, Wash.....
16	208360		Ol. s.	Lituya.....	44	30	58.0	16.0	7.8	1911	do.....
17	222676		Ga. s.	Lituya.....	8	5	30.0	10.0	4.2	1922	Sitka, Alaska.....
18	230301		Ga. s.	Live Fish.....	11	7	40.2	11.1	4.2	1920	Leonardo, N. J.....
19	232497		Ol. s.	Lively.....	25	17	43.4	13.5	6.1	1934	Tacoma, Wash.....
20	228310		Ga. s.	Liz II.....	15	10	44.8	10.7	5.1	1929	Port Clinton, Ohio.....
21	86357		Ga. s.	Lizzie.....	17	11	43.8	15.2	5.7	1896	Kennebunkport, Me.....
22	200881		Ga. s.	Lizzie.....	13	9	45.0	13.3	4.0	1904	Warren, R. I.....
23	233115		Ga. s.	Lizzie XVIII.....	11	7	39.0	10.9	3.9		City Island, N. Y.....
24	141506		Ga. s.	Lizzie B.....	11	7	35.8	13.9	3.4	1897	Fairmount, Md.....
25	140548		Ga. s.	Lizzie H.....	34	24	63.0	18.8	4.7	1892	Tottenville, N. Y.....
26	141054		Ga. s.	Lizzie K.....	6	6	27.0	13.3	4.0	1890	Noank, Conn.....
27	15859		Ga. s.	Lizzie Burt.....	28	16	55.0	18.0	4.5	1872	Dividing Creek, N. J.....
28	141788		Ga. s.	Lizzie Pettigrove.....	12	5	35.3	13.6	4.7	1902	Boothbay, Me.....
29	140687		Ga. s.	Lizzie D. Bell.....	16	13	38.3	16.0	4.3	1883	City Island, N. Y.....
30	220015	KLGR	Ol. s.	LIZIE D. SHAW.....†	125	62	90.9	20.0	9.0	1920	Tampa, Fla.....
31	140767		Ga. s.	Lizzie J. Robbins.....	18	12	45.0	16.4	4.1	1885	Mauricetown, N. J.....
32	214989		Ga. s.	Lloyd.....	5	5	28.0	9.0	3.4	1914	Mauricetown, Wis.....
33	217832		Ol. s.	Lloyd C.....	50	34	60.1	15.6	7.4	1919	Tacoma, Wash.....
34	224343		Ga. s.	Lloyd T.....	22	20	56.4	16.2	3.4	1924	Bettle, N. C.....
35	141562		Ga. s.	Lloyd Cox.....	6	6	37.8	13.2	2.6	1898	Upper Fairmount, Md.....
36	231533		Ga. s.	Loafalong.....	23	16	44.0	13.1	4.4	1917	Norfolk, Va.....
37	223198		Ga. s.	Loangen.....	15	10	49.8	13.0	4.2	1914	do.....
38	207048		Ga. s.	Lobo.....	32	28	53.3	15.4	6.4	1909	Fort Lee, N. Y.....
39	227265		Ga. s.	Loccolite.....	10	6	31.4	10.2	3.7	1928	Ketchikan, Alaska.....
40	217047		Ol. s.	Locust Point.....	15	10	51.6	12.0	4.3	1918	Baltimore, Md.....
41	214471		Ga. s.	Logan II.....	24	19	60.5	16.0	3.3	1916	North East, Md.....
42	215381		Ga. s.	Lols.....	28	24	52.5	14.2	5.7	1917	Seattle, Wash.....
43	224672		Ol. s.	Lols.....	14	9	42.6	13.0	4.1	1925	Arlington, Fla.....
44	226662		Ga. s.	Lols.....	8	6	35.2	10.2	3.9	1927	Howers, Del.....
45	228812		Ga. s.	Lols.....	8	7	36.1	8.9	3.7		Unknown.....
46	231290		Ga. s.	Lols.....	14	9	48.0	12.5	4.1	1924	Laban, Va.....
47	227609		Ol. s.	Lols M.....	11	8	35.1	10.4	4.9	1928	Seattle, Wash.....
48	214031		Ol. s.	Lols Handy.....	81	55	85.2	23.8	6.9	1916	Pocomoke City, Md.....
49	231385		Ga. s.	Lols Jane.....	9	8	38.2	10.0	3.5	1923	Supply, N. C.....
50	232340		Ol. s.	Lols Mae.....	14	9	36.5	12.3	5.8	1933	Athens, N. Y.....
51	92651		Ol. s.	Lols Pearl.....	33	31	61.0	14.4	7.8	1895	Chicago, Ill.....
52	209777		Ol. s.	Lols H. Corkum.....	56	38	70.6	17.0	8.3	1912	Essex, Mass.....
53	210421		Ga. s.	Lols M. Caudage.....	44	35	59.0	19.6	6.8	1912	Bluehill, Me.....
54	208635		Ga. s.	Lols.....	18	15	30.0	12.9	6.0	1894	Providence, R. I.....
55	226785		Ga. s.	Lola.....	17	11	41.0	12.7	4.4	1926	La Pointe, Wis.....
56	141089		Ga. s.	Lola L.....	18	16	42.5	14.8	4.8	1890	Northport, N. Y.....
57	204545		Ga. s.	Lola Mae.....	13	5	48.8	13.4	4.4	1907	Crab Neck, Va.....
58	229668		Ga. s.	Loleta.....	11	7	38.2	11.0	4.4	1924	Fairton, N. J.....
59	232739		Ga. s.	Lolomi.....	10	6	35.5	10.1	3.3	1931	San Jose, Calif.....

† Formerly ga. s. Winnie Small.

‡ Formerly ga. s. Olympic.

§ Formerly ga. s. Glenesk.

¶ Formerly U. S. N. Hull No. G-849.

** Formerly ol. s. Lorraine D.

*** Formerly U. S. Navy ga. s. 3057.

Motor Vessels

421

Line No.	Service	Crew	Horse-power	Name of owner	Home port	Address of owner
1	Fsh.	6	16	M. S. Caldeira.....	New York, N. Y.....	225 East One hundred and eleventh Street.
2	Fsh.	30	300	Bellows & Squires Co. (Va.).....	Reedville, Va.....	Ocran, Va.
3	Cod.	12	60	Mary Glamaco.....	Gloucester, Mass.....	38 Fort Square.
4	Fer.	2	40	James Vinsonhaler.....	Omaha, Nebr.....	Rulo, Nebr.
5	Oys.	3	18	William Cruso.....	Gulfport, Miss.....	Seymour and Third Streets Biloxi, Miss.
6	Pas.	1	60	E. Sappington.....	Tampa, Fla.....	Box 1047, Lakeland, Fla.
7	Frt.	2	20	Seth C. Chute.....	Eastport, Me.....	South Street.
8	Fsh.	2	12	P. R. Norman.....	New Orleans, La.....	Morgan City, La.
9	Fsh.	7	75	Andrija Petrich.....	Los Angeles, Calif.....	1302 Center Street, San Pedro, Calif.
10	Frt.	2	25	Bernard Taltavull.....	Gulfport, Miss.....	525 East Howard Avenue, Biloxi, Miss.
11	Tow.	3	115	Hg Rock Stone and Material Co. (Ark.).....	Memphis, Tenn.....	Little Rock, Ark
12	Fsh.	1	12	Joe Johnson.....	Ketchikan, Alaska.....	Box 1337.
13	Cod.	10	45	United Fisheries Vessels Co. (Mass.).....	Gloucester, Mass.....	286 Main Street.
14	Pas.	1	40	John Conard, jr.....	Wilmington, Del.....	Smyrna, Del.
15	Fsh.	6	75	Alaska Salmon Corporation (Del.).....	Ketchikan, Alaska.....	do.
16	Fsh.	11	65	Sunde & d'Evers (Wash.).....	do.....	Colman Dock, Seattle, Wash.
17	Fsh.	1	30	John Thompson.....	Sitka, Alaska.....	do.
18	Fsh.	10	28	Shore Beach Corporation (N. Y.).....	New York, N. Y.....	Islip, N. Y.
19	Fsh.	5	75	Odcar Rovvik.....	Seattle, Wash.....	8064 Earl Avenue.
20	Pas.	1	150	William Smith.....	New York, N. Y.....	303 East One Hundred and Forty-second Street, (Bronx).
21	Fsh.	2	16	Francis G. Taber.....	New Bedford, Mass.....	5 Weaver Street.
22	Pas.	1	37	Tallak Thorsen.....	New York, N. Y.....	344 Ninety-second Street (B).
23	Pas.	1	40	Richard Cox.....	do.....	Two Hundredth Street and Hudson River.
24	Frt.	2	27	H. F. Brannock (Md.).....	Cambridge, Md.....	Gay Street.
25	Oys.	6	50	Long Island Oyster Farms (N. Y.).....	New York, N. Y.....	Northport, N. Y.
26	Fsh.	6	35	Fred Hansen.....	do.....	56 Fulton Avenue, Jersey City, N. J.
27	Oys.	5	30	James B. Robinson.....	Wilmington, Del.....	Seaford, Del.
28	Msc.	1	25	Christian Mortensen.....	Norfolk, Va.....	General Delivery.
29	Oys.	1	38	George Wansor.....	New York, N. Y.....	86 Webster Avenue, Port Washington, L. I., N. Y.
30	Tow.	5	400	Tug Lizzie D. Shaw Corpotion (Del.).....	Wilmington, Del.....	211 Market Street, Laurel, Del.
31	Oys.	5	18	Joseph Fox.....	do.....	Lepsic, Del.
32	Fsh.	1	68	Ervin Topel.....	Milwaukee, Wis.....	Route 1, Box 194, Marinette, Wis.
33	Fsh.	3	100	Alaska Pacific Salmon Corporation (Del.).....	Ketchikan, Alaska.....	do.
34	Fsh.	3	30	Taylor's Creek Fish Scrap & Oil Co. (N. C.).....	Beaufort, N. C.....	do.
35	Oys.	8	6	Henry Watts.....	Reedville, Va.....	Colonial Beach, Va.
36	Pas.	1	35	J. Irving Corbett.....	Wilmington, N. C.....	1705 Chestnut Street.
37	Fsh.	2	70	J. F. Hemphill.....	Tacoma, Wash.....	Box 42, Old Harbor, Wash.
38	Msc.	1	50	Herman Gossenberger.....	New York, N. Y.....	21 Pearl Street.
39	Fsh.	1	40	James Gleason.....	Juneau, Alaska.....	Wrangell, Alaska.
40	Tow.	3	100	Chatham Oyster Co. (Ga.).....	Savannah, Ga.....	401 West Bay Str.st.
41	Pas.	1	60	S. Clifton Allen.....	Philadelphia, Pa.....	Bridgeport, N. J.
42	Fsh.	3	60	Pacific American Fisheries (Del.).....	Seward, Alaska.....	South Bellingham, Wash.
43	Tow.	2	70	A. M. Leverette.....	New Orleans, La.....	Garden City, La.
44	Fsh.	2	29	Chas. M. Harrington.....	Wilmington, Del.....	Little Creek, Del.
45	Pas.	1	18	Raymond I. Edson, sr.....	New Haven, Conn.....	Old Colony Road, Meriden Conn.
46	Fsh.	5	36	W. G. Lilly.....	Newport News, Va.....	Hudgins, Va.
47	Fsh.	2	25	Henry Quinnell.....	Seattle, Wash.....	c/o J. R. Haddon, Anacortes, Wash.
48	Frt.	2	100	Yorktown Maritime Corporation (Va.).....	Newport News, Va.....	c/o J. W. Hornsby, Yorktown, Va.
49	Fsh.	1	40	I. B. Bussells.....	Wilmington, N. C.....	Southport, N. C.
50	Tow.	3	60	Ulster Davis (N. Y.).....	Albany, N. Y.....	1 Second Avenue, Rensselaer, N. Y.
51	Frt.	4	75	W. J. Lawrie.....	Milwaukee, Wis.....	2802 South Shore Drive.
52	Cod.	5	110	William J. Corkum.....	Boston, Mass.....	2093 Parkway, Everett, Mass.
53	Frt.	2	30	Leman L. Alley.....	Eastport, Me.....	Jonesport, Me.
54	Oys.	2	20	Wilfred Sidebottom.....	Providence, R. I.....	220 Lennox Avenue.
55	Fsh.	2	50	Bayfield Fish Co. (Wis.).....	Duluth, Minn.....	Bayfield, Wis.
56	Oys.	3	25	Tallmadge Bros.....	Bridgeport, Conn.....	132 Water Street, Norwalk Conn.
57	Frt.	1	35	W. M. Huggett.....	Newport News, Va.....	Messick, Va.
58	Pas.	2	37	Percy T. Blake (N. J.).....	Philadelphia, Pa.....	207 West Rio Grande Avenue, Wildwood, N. J.
59	Fsh.	1	30	Robert A. Trevey.....	San Francisco, Calif.....	Atviso, Calif.

¹ Formerly U. S. Navy ga. s. 1349.

² Formerly ga. s. Dad-of-Em All.

³ Formerly schooner John W. Bowdoin.

⁴ Formerly ga. s. Mistral.

Motor Vessels

Line No.	Official No.	Signal and radio-call letters	Rig	Name of vessel	Tonnage		Register dimensions			When built	Where built
					Gross	Net	Length	Breadth	Depth		
1	230905		Ga. s.	Lona.....	13	10	36.0	9.2	4.0	1931	Belhaven, N. C.....
2	231381		Ga. s.	Lona B.....	14	9	48.4	12.9	4.3	1929	Laban, Va.....
3	227478		Ol. s.	Lone Eagle.....	51	34	59.9	17.1	8.1	1928	Oig Harbor, Wash.....
4	228537		Ga. s.	Lone Eagle.....	8	5	32.0	11.1	3.2	1928	Biloxi, Miss.....
5	232545		Ga. s.	Lone Eagle.....	8	5	30.0	9.4	3.4	1927	Key West, Fla.....
6	232734		Ga. s.	Lone Eagle.....	7	6	29.0	8.9	4.0	1928	Tacoma, Wash.....
7	208527		Ga. s.	Lone Fisherman.....	48	32	50.4	17.4	6.8	1906	do.....
8	202739		Ga. s.	Lone Star.....	7	5	30.4	12.4	2.7	1905	Miami, Fla.....
9	206949		Ga. s.	Lone Star.....	9	6	42.0	7.8	6.2	1907	Beaumont, Tex.....
10	226733		Ol. s.	LONE STAR.....	123	53	86.3	21.0	7.5	1927	Newburgh, N. Y.....
11	228616		Ga. s.	Lone Star.....	13	11	34.7	12.6	5.2	1929	Arlington, Fla.....
12	232305		Ga. s.	Lone Star.....	9	6	30.6	12.0	3.2		Unknown.....
13	228563		Ga. s.	Lone Wolf.....	42	15	71.5	13.8	6.9	1925	Newport News, Va.....
14	232806		Ga. s.	Long Boy.....	9	7	35.0	8.6	3.2	1914	Westville, N. J.....
15	218590		Ga. a.	Long Branch V.....	9	8	47.0	8.0	3.9	1908	Brewerton, N. Y.....
16	208875		Ga. s.	Long Cove.....	8	7	34.0	12.4	3.0	1911	Patchogue, N. Y.....
17	229322		Ol. s.	LONG ISLAND.....	170	121	98.0	24.2	10.6	1929	Wilmington, Del.....
18	201216		Ga. s.	Long John.....	12	8	37.7	10.0	4.3	1903	Sandusky, Ohio.....
19	211272		Ga. s.	Longfellow.....	7	5	32.7	9.8	4.2	1911	Manitowoc, Wis.....
20	141820		Ga. s.	Lonie Buren.....	26	18	60.0	16.4	4.4	1902	Kinnekeet, N. C.....
21	211128		Ga. s.	Lonnie L.....	8	5	30.5	9.8	4.3	1913	Seattle, Wash.....
22	202842		Ga. s.	Lonesome Girl.....	10	8	32.7	14.2	3.3	1906	Holley, Fla.....
23	215011		Ga. s.	Look Out.....	9	7	41.5	9.1	3.9	1915	Memphis, Tenn.....
24	217992		Ga. s.	Loomis.....	15	10	45.8	13.6	4.0	1919	Kake, Alaska.....
25	232116		Ga. s.	Loon.....	7	6	36.7	10.7	2.9	1933	Parkertown, N. J.....
26	205265		Ga. s.	Loralne.....	12	8	40.4	11.1	3.8	1908	Bolivar, Tex.....
27	206321		Ga. s.	Loralne.....	33	22	60.0	15.2	4.2	1911	Bayhead, N. J.....
28	224781		Ga. s.	Loralne.....	25	17	49.5	14.8	4.2	1925	Cheboygan, Mich.....
29	231675		Ga. s.	Loralne S.....	29	18	47.7	12.3	4.7	1932	Warroad, Minn.....
30	231733		Ol. s.	Lord Baltimore.....	192	114	109.3	30.2	10.1	1932	Fishing Creek, Md.....
31	232504		Ga. s.	Lorelei.....	18	12	48.6	12.8	4.0	1918	Unknown.....
32	223186		Ol. s.	Loren.....	14	10	49.2	13.3	3.5	1914	Norfolk, Va.....
33	228000		Ga. s.	Lorena.....	9	6	33.2	9.7	3.7	1929	Motlakatla, Alaska.....
34	141778		Ol. s.	Lorens.....	14	10	49.0	11.4	4.0	1902	Astoria, Ore.....
35	231272		Ga. s.	Lorentin R.....	9	7	34.0	8.6	3.6	1923	Tacoma, Wash.....
36	228480		Ol. s.	Lorenz.....	52	35	64.7	16.7	7.1	1929	Seattle, Wash.....
37	210667		Ol. s.	Loretta.....	44	14	61.1	20.1	6.4	1913	Boothbay Harbor, Me.....
38	207417		Ol. s.	Lorna.....	26	18	56.0	12.2	6.8	1906	Sacramento, Calif.....
39	200205	WIFA	Ol. s.	Lorna Foss.....	31	21	63.1	13.2	5.8	1903	Hoquiam, Wash.....
40	222413		Ga. s.	Lorraine.....	9	8	33.2	14.4	2.6	1922	Bridgeport, Conn.....
41	225032		Ol. s.	Lorraine.....	15	10	40.5	11.4	3.8	1925	Sturgeon Bay, Wis.....
42	233135		Ga. s.	Lorraine.....	8	5	31.5	8.8	4.0	1925	Bayonne, N. J.....
43	224455		Ol. w.	LORRENE.....	32	32	64.6	20.0	3.6	1925	Grafton, Ill.....
44	221258		Ga. s.	Los Angeles II. D. No. 7.....	43	21	68.8	16.6	7.7	1921	Los Angeles, Calif.....
45	92567		Ol. s.	Lotta L. Cowles.....	39	24	69.0	15.2	6.6	1894	Grand Haven, Mich.....
46	141622		Ga. s.	Lottie.....	8	6	38.6	12.3	3.5	1899	Oriole, Md.....
47	208865		Ga. s.	Lottie.....	9	6	29.6	12.0	6.0	1911	Brooksville, Me.....
48	203839		Ga. s.	Lottie A.....	11	9	40.8	10.0	3.0	1907	Portsmouth, Va.....
49	140140		Ga. s.	Lottie B.....	11	10	39.6	14.2	4.4	1875	Port Jefferson, N. Y.....
50	141747		Ga. s.	Lottie B.....	27	18	57.6	17.6	6.5	1901	Tottenville, N. Y.....
51	141556		Ga. s.	Lottie N.....	14	12	51.3	16.0	3.6	1899	Patchogue, N. Y.....
52	222816		Ga. w.	Lottie S.....	21	14	48.8	16.6	3.8	1922	Hazleton, Ind.....
53	141169		Ga. s.	Lottie May.....	10	9	51.0	14.3	3.6	1891	St. Peters, Md.....
54	207797		Ga. s.	Lottie White.....	15	7	46.1	10.0	3.3	1910	Oriole, Md.....
55	140738		Ga. s.	Lottie E. White.....	41	22	64.0	23.0	5.7	1884	Wicomico Co., Md.....
56	203650		Ga. s.	Lotus.....	14	10	54.6	12.4	3.7	1906	Galveston, Tex.....
57	222614		Ga. w.	Lotus.....	13	13	63.8	11.4	2.1	1922	Frankfort, Ky.....
58	212058		Ga. s.	Lotus Flower.....	10	8	36.1	11.0	2.5	1909	Atlantic City, N. J.....
59	227155		Ga. s.	Lou.....	10	7	34.5	10.4	4.5	1928	Anacortes, Wash.....
60	228022		Ga. s.	Lou.....	16	11	42.0	13.2	4.4	1929	St. Marys, Ga.....
61	232051		Ga. s.	Lou.....	12	10	38.0	9.5	3.9		Unknown.....
62	233150		Ga. s.	Lou.....	6	5	29.4	8.0	3.6	1934	Wrangell, Alaska.....

¹ Formerly U. S. C. G. ga. s. 188.

² Formerly ol. s. L. I. R. R. No. 1.

³ Formerly ga. y. ^(a) Boreas.

^(b) Trall.

Line No.	Service	Crew	Horse-power	Name of owner	Home port	Address of owner
1	Pas.	1	40	Annie E. Winstead.....	Washington, N. C.	Belhaven, N. C.
2	Fsh.	3	36	W. T. Brownley.....	Newport News, Va.	Gwynn, Va.
3	Fsh.	7	90	Paul Furatich.....	Tacoma, Wash.	Box 15, Gig Harbor, Wash.
4	Fsh.	1	18	Leon Despaux.....	New Orleans, La.	Empire, La.
5	Pas.	1	100	Mrs. P. K. Olsen.....	Miami, Fla.	Box 306.
6	Fsh.	1	14	A. N. Stensen.....	Sitka, Alaska.	2112 North Twenty-sixth Street, Tacoma, Wash.
7	Pas.	3	110	Jupeau Ferry & Nav. Co. (Alaska).....	Juneau, Alaska.	
8	Fsh.	2	10	I. L. Jones.....	Miami, Fla.	276 N. W. Seventh Street.
9	Msc.	1	21	Long Bell Lumber Co. (Mo.).....	Fort Arthur, Tex.	Longview, Wash.
10	Tow.	3	500	Lone Star Cement Co., Louisiana (Del.).....	New Orleans, La.	Hibernia Bank Building.
11	Fsh.	3	12	Fritz Mau.....	Jacksonville, Fla.	Route 1, Box 1700, South Jacksonville, Fla.
12	Fsh.	1	24	W. B. Joyner.....	Mirandina, Fla.	501 Beach Street.
13	Fsh.	8	183	Chus, A. Walker.....	Miami, Fla.	West Palm Beach, Fla.
14	Pas.	1	24	R. W. Witherell.....	St. Augustine, Fla.	337 Bowman Avenue, Daytona, Fla.
15	Pas.	1	30	Geo. N. Fisher.....	Rochester, N. Y.	225 Hampton Road, Syracuse, N. Y.
16	Frt.	1	16	Thurston L. Bates.....	Bridgeport, Conn.	36 Melrose Avenue, East Norwalk, Conn.
17	Tow.	6	6750	Long Island R. R. Co. (N. Y.).....	New York, N. Y.	Pennsylvania Terminal, Island City, L. I., N. Y.
18	Tow.	1	30	George C. Raymond.....	Port Huron, Mich.	First and Water Streets, Algonac, Mich.
19	Pas.	1	18	Arthur F. Olson.....	Chicago, Ill.	3745 Seminary Avenue.
20	Frt.	1	40	W. S. Lankford.....	Reedville, Va.	Byrdton, Va.
21	Fsh.	1	8	Gilbert McLeod.....	Seward, Alaska.	Craig, Alaska.
22	Frt.	1	10	Noah Jordan.....	Pensacola, Fla.	Holley, Fla.
23	Pas.	1	20	Anderson-Tully Co. (Mich.).....	Memphis, Tenn.	Box 231.
24	Fsh.	2	30	James Kousk.....	Wrangell, Alaska.	Kake, Alaska.
25	Oys.	2	60	William Fullerton.....	Philadelphia, Pa.	Brant Beach, N. J.
26	Frt.	2	24	W. L. Thoipe.....	Houston, Tex.	106 Clifton Street.
27	Msc.	2	37	Win. J. Skinner.....	Tampa, Fla.	Box 2147.
28	Fsh.	2	120	Fred S. Chapman.....	Port Huron, Mich.	Box 245, Cheboygan, Mich.
29	Pas.	1	90	S. A. Selvog.....	Duluth, Minn.	Warroad, Minn.
30	Fer.	5	250	J. Q. Adams.....	Newport News, Va.	Colonial Beach, Va.
31	Pas.	2	640	Edwin Allen Prince.....	Los Angeles, Calif.	1181 West Thirty-seventh Place.
32	Pas.	2	36	Glen Harriman.....	Tacoma, Wash.	Vaughn, Wash.
33	Msc.	1	30	B. A. Haldane.....	Ketchikan, Alaska.	Melakada, Alaska.
34	Tow.	2	60	Pacific Tow Boat Co. (Wash.).....	Seattle, Wash.	2414 Iowa Avenue.
35	Fsh.	1	14	R. G. Barkstad.....	Sitka, Alaska.	1013 East Forty-second Street, Tacoma, Wash.
36	Fsh.	9	100	Storfold & Grondahl Packing Co. (Wash.).....	Ketchikan, Alaska.	Washington Bay, Alaska.
37	Fer.	2	100	Albert F. Jester.....	Newport News, Va.	Smithfield, Va.
38	Tow.	1	110	Sacramento Transportation Co. (Calif.).....	San Francisco, Calif.	Pier 5.
39	Tow.	4	150	Foss Co. (Wash.).....	Seattle, Wash.	600 West Ewing Street.
40	Oys.	2	20	Elmer A. Bassett.....	Bridgeport, Conn.	136 Austin Street.
41	Fsh.	2	36	Otto Anderson.....	Grand Haven, Mich.	286 Fourth Avenue, Mantee, Mich.
42	Pas.	1	60	Dewey Knight.....	Miami, Fla.	Seybold Building.
43	Pas.	1	30	McGregor Ferry Co.....	Des Moines, Iowa.	c/o J. S. Slyfield, McGregor, Iowa.
44	Frt.	4	200	City of Los Angeles (Calif.).....	Los Angeles, Calif.	33 City Hall.
45	Tow.	2	80	Cowles Towing Co. (N. Y.).....	Buffalo, N. Y.	360 Ohio Street.
46	Oys.	1	10	Charley West.....	Newport News, Va.	Glass, Va.
47	Frt.	2	7	DeForest H. Gray.....	Belfast, Me.	Brooksville, Me.
48	Frt.	2	28	John Dorn.....	Baltimore, Md.	Box 92, Hampton, Va.
49	Fsh.	4	40	Jackson Wallace.....	New York, N. Y.	Foot Knapp Street, Gerlittsen Beach (B).
50	Tnk.	1	100	Newport Oil Corporation (R. I.).....	Newport, R. I.	89 Long Wharf. (B).
51	Frt.	2	32	Ralph L. Fernandez.....	New York, N. Y.	109 Walcott Street (B).
52	Tow.	2	40	White River Materials Co. (Ind.).....	Evansville, Ind.	Hazleton, Ind.
53	Frt.	5	40	Edith E. Prann.....	Annapolis, Md.	Shady Side, Md.
54	Msc.	2	16	John E. White.....	Crisfield, Md.	Dames Quarter, Md.
55	Oys.	3	24	William J. Short.....	Wilmington, Del.	Bowers, Del.
56	Tow.	1	60	G. B. Zigler Co. (La.).....	Lake Charles, La.	Jennings, La.
57	Tow.	3	32	Kentucky Power Co. (Del.).....	Louisville, Ky.	Augusta, Ky.
58	Fsh.	1	18	Percy Dice.....	Philadelphia, Pa.	Washington Avenue, West Collingswood Heights, N. J.
59	Fsh.	1	16	John L. Abrams.....	Seattle, Wash.	Box 327, Anacortes, Wash.
60	Fsh.	2	20	W. C. King.....	St. Augustine, Fla.	Box 285, Vero Beach, Fla.
61	Pas.	1	40	Louis Eschbach.....	New York, N. Y.	Neptune Dock, New Rochelle, N. Y.
62	Fsh.	1	5	William Willard.....	Wrangell, Alaska.	

• Formerly U. S. N. ga. s. No. 1348.
• Formerly st. s. Pilot.

• Formerly st. s. Margaret McCann.
• Formerly ga. w. Ivy.

Line No.	Official No.	Signal and radio-call letters	Rig	Name of vessel	Tonnage		Register dimensions			When built	Where built
					Gross	Net	Length	Breadth	Depth		
1	207005		Ga. s.	Lou Dillon.....	12	10	31.4	11.4	3.0	1906	Great River, N. Y.....
2	213465		Ga. s.	Louelle.....	11	10	41.4	14.1	3.0	1906	Champ, Md.....
3	231025		Ga. s.	Louelle II.....	13	11	47.0	13.1	3.3	1920	New York, N. Y.....
4	223498		Ga. s.	Louhelon.....	16	11	41.6	11.7	5.2	1924	Tacoma, Wash.....
5	222853		Ol. s.	Louie.....	23	13	58.9	11.9	5.0	1923	Astoria, Ore.....
6	229159		Ol. s.	Louie II.....	76	37	70.8	20.0	7.9	1929	do.....
7	226479		Ol. s.	Louie Black.....	76	42	78.5	19.7	9.5	1927	Los Angeles, Calif.....
8	205377		Ga. s.	Louis.....	15	7	41.0	14.7	4.9	1906	Sausalito, Calif.....
9	227756		Ga. w.	Louis.....	23	18	50.1	11.8	2.8	1928	Powhatan Point, Ohio.....
10	206988		Ga. s.	Louis B.....	10	9	35.2	9.7	3.2	1912	Westlake, La.....
11	219465		Ga. s.	Louis I.....	11	7	40.5	10.0	4.5	1919	Crittenden, Va.....
12	216458		Ga. s.	Louis M.....	7	6	39.0	8.4	4.0	1908	Havana, Ill.....
13	216347		Ga. s.	Louis Donald.....	14	10	43.0	12.5	4.0	1917	Sodus Point, N. Y.....
14	141232		Ga. s.	Louis Felber.....	20	9	59.2	16.0	4.4	1892	Orlolo, Md.....
15	141764		Ol. s.	Louis Feuerstein.....	30	16	63.0	17.7	5.5	1901	Pocomoke City, Md.....
16	225074		Ga. s.	Louis Grebb.....	8	6	40.6	9.3	3.8	1914	Baltimore, Md.....
17	232635		Ol. w.	Louis Iger.....	58	32	64.0	18.0	3.5	1933	Paducah, Ky.....
18	227915		Ga. s.	Louis Johnson, Jr.....	24	11	48.7	15.6	5.1	1928	Biloxi, Miss.....
19	229546		Ol. s.	Louis A. Thebaud.....	55	37	70.0	18.4	8.9	1930	Essex, Mass.....
20	225804		Ol. s.	Louis H. Piper.....	16	10	46.3	14.0	3.9	1925	Morehead City, N. C.....
21	140070		Ga. s.	Louisa.....	10	7	40.0	13.0	3.2	1874	Galveston, Tex.....
22	141480		Ga. s.	Louisa.....	6	5	28.5	13.0	2.9	1893	Patchogue, N. Y.....
23	231317		Ga. s.	Louisa II.....	12	8	38.2	11.6	4.6	1914	Solomons, Md.....
24	223277		Ol. s.	Louisa A. III.....	19	13	41.7	14.2	5.2	1923	Fernandina, Fla.....
25	201558		Ga. s.	Louisa O.....	13	11	45.0	14.9	3.4	1904	Patchogue, N. Y.....
26	201411		Ga. s.	Louisa Bush.....	9	7	38.0	12.6	3.7	1904	Crittenden, Va.....
27	140748		Ga. s.	Louisa B. Robinson.....	30	24	54.0	18.8	5.8	1884	Barnegat, N. J.....
28	85808		Ga. s.	Louise.....	66	50	79.6	23.4	6.3	1883	Baltimore, Md.....
29	140707		Ga. s.	Louise.....	22	16	58.6	17.4	5.0	1884	Pocomoke City, Md.....
30	141279		Ga. s.	Louise.....	6	6	30.8	12.8	3.2	1893	Bayport, N. Y.....
31	201878		Ga. s.	Louise.....	11	11	32.9	13.5	4.6	1905	Osterville, Mass.....
32	211833		Ga. s.	Louise.....	11	6	37.1	11.4	4.0	1913	Deltaville, Va.....
33	218528		Ga. s.	Louise.....	10	8	37.0	10.8	4.0	1919	Sitka, Alaska.....
34	222727		Ga. s.	Louise.....	30	23	62.5	19.2	4.2	1923	Pascagoula, Miss.....
35	223493		Ga. s.	Louise.....	10	6	40.1	9.5	3.0	1921	Cedar Bayou, Tex.....
36	224097		Ga. w.	Louise.....	9	9	49.0	12.0	2.0	1924	Madison, Ind.....
37	224127		Ga. s.	Louise.....	19	16	43.6	13.6	6.4	1924	Delanco, N. J.....
38	224785		Ga. s.	Louise.....	40	15	63.7	19.0	5.5	1925	Pascagoula, Miss.....
39	224875		Ga. s.	Louise.....	10	9	39.0	10.0	3.3	1911	Linwood, N. J.....
40	225708		Ga. w.	Louise.....	41	12	48.0	13.6	3.2	1926	Newport, Ark.....
41	226847		Ga. s.	Louise.....	9	8	35.6	10.0	2.8	1920	Atlantic, N. C.....
42	231434		Ga. s.	Louise.....	7	5	30.0	9.4	3.0	1931	Supply, N. C.....
43	208623		Ga. s.	Louise II.....	20	13	44.8	12.7	5.6	1911	Seattle, Wash.....
44	214686		Ga. s.	Louise III.....	26	21	44.9	13.1	6.3	1917	Olg Harbor, Wash.....
45	201719		Ga. s.	Louise A.....	8	5	31.0	12.0	6.0	1904	Friendship, Me.....
46	205384		Ga. s.	Louise B.....	25	19	50.6	11.4	4.6	1908	Michigan City, Ind.....
47	227788		Ga. s.	Louise D.....	7	6	29.8	10.3	3.0	1928	Tuckerton, N. J.....
48	226187		Ol. s.	Louise J.....	56	33	59.3	19.9	6.6	1926	Ruark, Va.....
49	227618		Ga. s.	Louise K.....	16	10	31.2	10.6	4.4	1928	Bay Mills, Mich.....
50	141674		Ga. s.	Louise S.....	38	26	54.6	19.4	6.5	1900	Irontdale, Wash.....
51	210165		Ol. s.	Louise No. 2.....	15	10	57.1	13.1	4.5	1912	Astoria, Ore.....
52	231775		Ga. s.	Louise-Laurie.....	12	10	43.0	11.3	2.8	1932	Atlantic, N. C.....
53	209843		Ol. s.	Louise McLoon.....	17	6	49.7	14.0	5.9	1912	East Boothbay, Me.....
54	226334		Ga. s.	Louise Ockers.....	19	13	45.2	15.2	4.0	1927	Stratford, Conn.....
55	226822		Ol. s.	Louise Ray.....	52	27	63.8	16.7	7.7	1927	Los Angeles, Calif.....
56	209431		Ga. s.	Louise Temple.....	6	5	44.2	10.1	3.0	1910	Sanford, Va.....
57	141457		Ol. s.	Louise Travers.....	36	24	70.0	19.5	5.7	1896	Solomons, Island, Md.....
58	222234		Ga. s.	Louise C. Doron.....	40	36	61.6	16.5	4.9	1922	Milford, Del.....
59	200454		Ol. s.	Louisiana.....	19	9	57.0	17.4	3.5	1903	Biloxi, Miss.....
60	213146		Ga. s.	Louisiana.....	33	23	51.8	14.4	6.5	1915	Tacoma, Wash.....
61	229702		Ga. s.	Louisiana.....	12	8	41.4	11.1	2.0	1930	Berwick, La.....
62	230278		Ga. s.	Louisiana.....	18	11	41.4	14.0	3.2	1930	Golden Meadow, La.....

¹ Formerly U. S. Navy hull No. 14720.

² Formerly ol. s. Louis J. Becker.

Motor Vessels

425

Line No.	Service	Crew	Horse-power	Name of owner	Home port	Address of owner
1	Fsh.	1	15	Beatrice I. Smith.....	New York, N. Y.....	Greenwood Road, Bay Shore, L. I., N. Y.
2	Pas.	1	15	George W. Harris.....	Philadelphia, Pa.....	First and Central Avenue, North Wildwood, N. J.
3	Pas.	2	100	do.....	do.....	Do.
4	Fsh.	4	30	Knute Hildre.....	Juneau, Alaska.....	Box 565.
5	Tow.	1	170	Westport Towboat Co. (Oreg.).....	Astoria, Oreg.....	Westport, Oreg.
6	Tow.	3	350	do.....	do.....	Do.
7	Tow.	3	400	Wilmington Transportation Co. (Calif.).....	Los Angeles, Calif.....	Catalina Terminal, Wilmington, Calif.
8	Tow.	1	70	American Bridge Co. (N. J.).....	San Francisco, Calif.....	Russ Building.
9	Fer.	1	15	West Virginia-Powhatan Ferry Co. (W. Va.).....	Cincinnati, Ohio.....	Powhatan Point, Ohio
10	Pas.	2	14	O. K. Sorensen.....	New York, N. Y.....	Box 131 Vandever Station, Brooklyn, New York.
11	Tow.	1	35	Merritt-Chapman & McLean Corporation (Del.).....	Baltimore, Md.....	Fidelity Building.
12	Pas.	1	45	Starved Rock Ferry Co. (Ill.).....	Peoria, Ill.....	La Salle, Ill.
13	Frt.	1	30	Ontario Stock Farm (N. Y.).....	Cape Vincent, N. Y.....	Jefferson County Bank Building, Watertown, N. Y.
14	Frt.	1	25	J. C. Maynard.....	Newport News, Va.....	R. F. D. 2, Williamsburg, Va.
15	Oys.	4	60	W. P. Carmine.....	do.....	Hampton, Va.
16	Msc.	1	36	Frank Mach.....	Baltimore, Md.....	1815 Thames Street.
17	Tow.	2	150	Louis Iger.....	Louisville, Ky.....	912 South Third Street, Paducah, Ky.
18	Oys.	4	40	Mrs. L. O. Johnson, sr.....	Gulfport, Miss.....	1029 Beach Street, Biloxi, Miss.
19	Fsh.	10	95	Summer P. Whitney.....	Rockland, Me.....	493 Main Street.
20	Tow.	3	100	Northwest Florida Corporation (Fla.).....	Pensacola, Fla.....	Box 1270.
21	Fsh.	1	25	R. R. Rice.....	Corpus Christi, Tex.....	c/o San Patricio Canning Co., Aransas Pass, Tex.
22	Msc.	1	18	Cornelius Vander Wenne.....	New York, N. Y.....	West Sayville, N. Y.
23	Msc.	1	22	Thomas Nugent.....	Baltimore, Md.....	1612 Fleet Street.
24	Fsh.	2	45	Ocean Lake & River Fish Co. (Ga.).....	Savannah, Ga.....	401 West Bay Street.
25	Oys.	2	25	Cedar Island Oyster Co. (N. Y.).....	New York, N. Y.....	Greenport, N. Y.
26	Fsh.	1	24	J. E. Hubbard.....	Newport News, Va.....	Messick, Va.
27	Frt.	2	32	Robert Ladd.....	Belfast, Me.....	Brooksville, Me.
28	Frt.	3	65	Ranococas Construction Co. (N. J.).....	Philadelphia, Pa.....	Delanco, N. J.
29	Frt.	2	20	Charles Bembe.....	Annapolis, Md.....	Eastport, Md.
30	Fsh.	1	12	Stanley Jacobs.....	New York, N. Y.....	Sag Harbor, N. Y.
31	Fsh.	4	55	R. Eugene Ashley.....	New Bedford, Mass.....	11 North Sixth Street.
32	Frt.	1	10	E. W. Long.....	Reedville, Va.....	Irvington, Va.
33	Fsh.	1	16	Robert Zuboff.....	Sitka, Alaska.....	Angoon, Alaska.
34	Fsh.	5	30	Anticich Packing Co. (Miss.).....	Gulfport, Miss.....	909 East Beach Street, Biloxi, Miss.
35	Frt.	2	50	Gall Sisson.....	Galveston, Tex.....	2200 Thirty-third Street.
36	Tow.	2	20	H. F. Lindsey.....	Louisville, Ky.....	Frankfort, Ky.
37	Fsh.	2	65	Mathew Richard.....	New London, Conn.....	Shipyard Dock, Stonington, Conn.
38	Fsh.	10	45	Liberty Fish and Oyster Co. (Tex.).....	Galveston, Tex.....	Pier 22.
39	Pas.	1	40	Claude A. Fidler.....	Philadelphia, Pa.....	315 Adriatic Avenue, Atlantic City, N. J.
40	Tow.	5	25	E. A. Simmons.....	Memphis, Tenn.....	Clarendon, Ark.
41	Fsh.	3	16	W. N. Mason.....	Beaufort, N. C.....	Atlantic, N. C.
42	Fsh.	1	20	Joseph Suggs.....	Wilmington, N. C.....	Southport, N. C.
43	Fsh.	1	20	Alaska Pacific Salmon Corporation (Del.).....	Ketchikan, Alaska.....	
44	Fsh.	7	40	Fritz Waago.....	Seward, Alaska.....	Smith Tower Building, Seattle, Wash.
45	Fsh.	3	12	William E. Moores.....	Jonesport, Me.....	Beals, Me.
46	Fsh.	2	50	R. R. Van Fleet.....	Tampa, Fla.....	Box 11, Winter Haven, Fla.
47	Pas.	1	14	Paul Gaiser.....	Philadelphia, Pa.....	Sellersville, Pa.
48	Frt.	2	50	William R. Lewis.....	Cambridge, Md.....	213 Oakley Street.
49	Fsh.	2	20	Clark R. Ladd.....	Sault Ste. Marie, Mich.....	Bay Mills, Brimley, Mich.
50	Fsh.	2	35	Alaskan Glacier Sea Food Co. (Wash.).....	Petersburg, Alaska.....	
51	Frt.	1	120	Pacific Bridge Co. (Oreg.).....	San Francisco, Calif.....	405 Montgomery Street.
52	Fsh.	1	24	Mack L. Lupton.....	New Bern, N. C.....	10 Middle Street.
53	Frt.	1	30	Thorndike & Ilix Lobster Co. (Me.).....	Rockland, Me.....	McLoons Wharf.
54	Fsh.	2	55	Frederick Ockers.....	New York, N. Y.....	West Sayville, N. Y.
55	Fsh.	8	100	Italian Food Products Co. (Calif.).....	Los Angeles, Calif.....	1607 West Water Street, Long Beach, Calif.
56	Frt.	2	40	John T. Handy.....	Crisfield, Md.....	Dock Street.
57	Frt.	2	36	Henry W. Ward.....	do.....	North Somerset Avenue.
58	Pas.	3	100	William E. Doron, estate of.....	Philadelphia, Pa.....	Louise C. Doron, 333 Cedar Street, Bristol, Pa.
59	Fsh.	2	20	Dunbar-Dukate Co. (La.).....	New Orleans, La.....	822 Perido Street.
60	Fsh.	7	40	Pacific American Fisheries (Del.).....	Ketchikan, Alaska.....	South Bellingham, Wash.
61	Fsh.	1	20	P. R. Norman.....	New Orleans, La.....	Morgan City, La.
62	Fsh.	1	40	Joseph J. Gaijour.....	do.....	Cutt Off, La.

1 Formerly schooner Gen'l E. L. F. Hardecastle.

2 Formerly ga. y. Lucille.

Line No.	Official No.	Signal and radio-call letters	Rlg	Name of vessel	Tonnage		Register dimensions			When built	Where built
					Gross	Net	Length	Breadth	Depth		
1	215214		Ol. s.	Louisiana II	32	25	51.2	14.5	6.6	1917	Tacoma, Wash.
2	141248		Ga. s.	Lounger	14	11	35.0	14.2	4.2	1892	Brooklyn, N. Y.
3	231608		Ga. s.	Lou Sam	18	15	46.5	11.8	5.0	1932	Jonesport, Me.
4	223635		Ol. w.	Louvre Island	44	44	64.1	18.4	3.5	1924	Hermann, Mo.
5	222143		Ga. s.	Lovencst II	12	8	36.0	11.0	4.1	1921	Babylon, N. Y.
6	203360		Ga. s.	Lowella	13	11	28.5	14.7	3.3	1906	Greenport, N. Y.
7	227336		Ga. s.	Lowry Bros	16	7	47.4	13.4	4.2	1927	Laban, Va.
8	213362		Ga. s.	Loyal	23	18	43.4	13.2	5.6	1915	Seattle, Wash.
9	218968		Ga. s.	Loyal	11	9	36.9	9.0	4.4	1912	do.
10	226851		Ga. s.	Loyal	10	7	33.1	12.0	4.3	Unknown
11	232880		Ga. s.	Loyal	10	6	34.7	10.3	5.3	1934	Tacoma, Wash.
12	141493		Ga. s.	Loyalty	9	9	34.3	12.6	4.0	1894	Portland, Me.
13	229539		Ga. s.	Loy S.	7	6	32.6	11.1	3.5	1930	Tuckerton, N. J.
14	224156		Ga. s.	Lu	14	9	38.3	10.7	4.4	1924	Juneau, Alaska
15	231203		Ga. s.	Lualma	13	11	38.0	11.0	4.0	New Jersey
16	141142		Ga. s.	Lubec	49	27	69.5	18.0	6.3	1891	Portland, Me.
17	227103		Ol. s.	Lubec	36	30	50.1	15.5	5.0	1927	Dennysville, Me.
18	207276		Ga. s.	Lubra	19	13	45.0	12.3	4.2	1910	Port Madison, Wash.
19	218054		Ga. s.	Lucella	7	6	28.9	9.4	3.9	1919	Seattle, Wash.
20	213959		Ol. s.	Lucia	89	55	94.2	20.4	9.6	1916	Gloucester, Mass.
21	226414		Ga. s.	Lucia	9	6	37.0	9.5	4.4	Unknown
22	204964		Ga. s.	Lucien	18	8	50.3	14.4	5.3	1907	Vallejo, Calif.
23	202436		Ga. s.	Lucie	14	9	47.0	12.2	3.9	1905	Tacoma, Wash.
24	205694		Ga. w.	Lucie	14	12	60.0	12.0	2.4	1912	Parkersburg, W. Va.
25	232294		Ol. s.	Lucie	18	8	45.1	14.5	4.1	1933	Biloxi, Miss.
26	232969		Ga. s.	Lucie	10	9	35.0	9.3	4.2	1932	Tampa, Fla.
27	208588		Ga. s.	Lucille	7	5	25.0	9.0	3.0	1910	Leland, Mich.
28	224120		Ga. s.	Lucille	7	5	35.3	10.5	2.2	1923	Houma, La.
29	224372		Ga. s.	Lucille	16	9	45.3	13.5	4.1	1924	Amburg, Va.
30	226647		Ga. w.	Lucille	32	32	64.8	15.1	2.8	1927	Carrollton, Ky.
31	231073		Ga. s.	Lucille	13	11	33.0	10.4	3.0	1931	Beitle, N. C.
32	232840		Ol. s.	Lucille	14	6	38.4	12.5	4.4	1928	Fernandina, Fla.
33	222611		Ol. s.	Lucille H.	16	11	44.6	11.3	4.5	1922	Charlevoix, Mich.
34	224600		Ga. s.	Lucille Ross	13	5	39.6	12.4	4.6	1925	Miami, Fla.
35	216144		Ga. s.	Lucin	11	7	43.5	10.5	4.0	1893	San Francisco, Calif.
36	232076		Ga. s.	Luekle	9	6	32.3	8.4	3.9	Unknown
37	232058		Ga. s.	Luekle II	10	7	32.4	9.8	4.4	1932	Miami, Fla.
38	212253		Ga. s.	Lucky	14	9	46.5	11.4	3.8	1914	Chicago, Ill.
39	229097		Ga. s.	Lucky	7	0	31.1	9.7	3.3	1930	Wading River, N. J.
40	230833		Ga. s.	Lucky	7	7	29.8	9.9	3.0	1931	New Gretna, N. J.
41	232978		Ga. s.	Lucky	8	6	33.2	9.4	3.9	1927	Wrangell, Alaska
42	233000		Ga. s.	Lucky	7	5	30.7	9.7	3.7	West Palm Beach, Fla.
43	229766		Ga. s.	Lucky Girl	32	30	48.8	14.3	4.7	1916	San Francisco, Calif.
44	232219		Ol. s.	Lucky Jack	14	7	42.8	13.1	3.4	1934	Biloxi, Miss.
45	230977		Ga. s.	Lucky Lady	8	6	39.5	10.8	4.2	1916	Los Angeles, Calif.
46	227199		Ga. s.	Lucky Lindy	21	10	51.1	16.0	3.7	1927	Biloxi, Miss.
47	228538		Ga. s.	Lucky Lindy	10	5	37.0	11.0	3.4	1929	Ostrica, La.
48	229708		Ga. s.	Lucky Lindy	9	8	36.1	10.8	3.0	1930	Howers, Del.
49	230368		Ga. s.	Lucky Lindy	17	14	45.2	13.2	4.4	1930	Elliott, Md.
50	229415		Ol. s.	Lucky Star	86	58	67.6	20.5	9.2	1930	Long Beach, Calif.
51	231374		Ga. s.	Lucky Star	12	10	41.1	13.5	3.0	1924	Biloxi, Miss.
52	223871		Ga. s.	Lucky Strike	77	69	86.2	22.3	10.2	1924	Millville, Fla.
53	224230		Ga. s.	Lucky Strike	15	12	47.4	10.0	5.0	1924	Atlantic City, N. J.
54	141537		Ol. s.	Lucretia	37	21	57.3	14.8	7.0	1898	Bristol, Me.
55	214475		Ga. s.	Lucretia	34	22	54.8	17.4	5.0	1916	West River, Md.
56	226531		Ga. e.	Lucretia	9	7	36.4	11.1	3.9	1927	Greenwich, Conn.
57	230437		Ol. s.	Lucretia	29	19	51.8	16.0	5.3	1930	South Rondout, N. Y.
58	221808		Ga. s.	Lucy	19	17	43.5	12.8	4.0	1921	West Mystic, Conn.
59	229151		Ga. s.	Lucy	14	11	38.6	12.3	5.1	1929	Amebury, Mass.

¹ Formerly ga. s. Quinault.

² Formerly ga. s. (a) U. S. A.
(b) Daisy May.

Motor Vessels

427

Line No.	Service	Crew	Horse-power	Name of owner	Home port	Address of owner
1	Fsh.	8	40	Selma MacKenzie.....	Ketchikan, Alaska....	Box 411.
2	Fsh.	2	35	Ocean Fishing Corporation (N. J.).....	New York, N. Y.....	500 Main Avenue, Bayhead, N. J.
3	Frt.	1	80	Ranney B. Newton.....	Portland, Me.....	York Harbor, Me.
4	Pas.	1	15	Frank X. Roth.....	St. Louis, Mo.....	Ste. Genevieve, Mo.
5	Pas.	1	60	Alfred Veltman.....	New York, N. Y.....	Bay Shore, N. Y.
6	Pas.	2	18	James Leahy.....	do.....	82 West Third Street, Bayonne, N. J.
7	Fsh.	3	22	Otis M. Lowry.....	Reedville, Va.....	Beverlyville, Va.
8	Fsh.	5	32	Shepard Point Packing Co. (Wash.).....	Seward, Alaska.....	Shepard Point, Cordova P. O., Alaska.
9	Frt.	1	24	Fred H. Fitch.....	Seattle, Wash.....	General delivery, Port Angeles, Wash.
10	Pas.	2	24	Charles A. Fusaro.....	New York, N. Y.....	Huntington, N. Y.
11	Fsh.	1	25	Enar H. Hendrickson.....	Tacoma, Wash.....	5043 North Bristol Street.
12	Misc.	1	16	Frank Hook.....	New York, N. Y.....	812 Main Street, Stamford, Conn.
13	Pas.	1	40	Harvey E. Stiles.....	Philadelphia, Pa.....	Tuckerton, N. J.
14	Fsh.	1	40	Mrs. L. P. Dawes.....	Juneau, Alaska.....	
15	Fsh.	4	12	J. H. Fulcher.....	Beaufort, N. C.....	Morehead City, N. C.
16	Tow.	4	20	Maine Coast Pulpwood Co. (Me.).....	Bangor, Me.....	
17	Fer.	2	40	Passamaquoddy Ferry & Navigation Co. (Me.).....	Eastport, Me.....	Lubec, Me.
18	Fsh.	5	20	Dick Harris.....	Ketchikan, Alaska.....	Box 755.
19	Fsh.	1	15	P. B. MacKenzie.....	Seattle, Wash.....	Federal Office Building.
20	Fsh.	10	250	Emil J. Forland.....	New York, N. Y.....	772 Fifty-seventh Street (B).
21	Fsh.	3	20	Wallfried L. Wettach.....	do.....	1 Garden Avenue, Ocean-side, Hempstead, L. I., N. Y.
22	Tow.	2	50	Bay Transport Co. (Calif.).....	San Francisco, Calif.....	Pier 26.
23	Fsh.	3	40	Libby, McNeill & Libby (Me.).....	Seattle, Wash.....	88 Hamlin Street.
24	Tow.	2	18	Kentucky & Ohio Transportation Co. (Ky.).....	Louisville, Ky.....	Carrollton, Ky.
25	Fsh.	4	24	Mrs. Angelina Skrmetta.....	Gulfport, Miss.....	1023 East Beach Street, Biloxi, Miss.
26	Pas.	1	55	E. P. Smith.....	Tampa, Fla.....	5710 Miami Avenue.
27	Fsh.	2	6 1/2	Ben Olson.....	Milwaukee, Wis.....	Jacksonport, Wis.
28	Fsh.	2	14	Jules Verret.....	New Orleans, La.....	Dulac, Va.
29	Fsh.	2	25	R. C. Forrest, jr.....	Newport News, Va.....	Jeffs, Va.
30	Tow.	2	25	Kentucky & Ohio Transportation Co. (Ky.).....	Louisville, Ky.....	Carrollton, Ky.
31	Fsh.	3	24	George S. Golden.....	Beaufort, N. C.....	Marshallburg, N. C.
32	Fsh.	2	6 3/4	Herbert Peterson.....	Fernandina, Fla.....	306 South Seventh Street.
33	Fsh.	3	60	Rasmus Henriksen.....	Grand Haven, Mich.....	Charlevoix, Mich.
34	Tow.	2	60	Northwest Florida Corporation (Fla.).....	Pensacola, Fla.....	Box 1270.
35	Tow.	2	40	Pioneer Tug Boat Co. (Wash.).....	Seattle, Wash.....	717 Levee Street, Hoquiam, Wash.
36	Pas.	2	72	Frederick J. Gelhaus.....	Miami, Fla.....	1836 Southwest Eleventh Street.
37	Pas.	1	80	W. A. Banfield.....	do.....	620 Northeast Twenty-second Terrace.
38	Pas.	1	54	John Hintze.....	Chicago, Ill.....	2814 North Maplewood Avenue.
39	Pas.	2	46	Walter E. Cavleer.....	Philadelphia, Pa.....	Leeds Point, N. J.
40	Pas.	1	40	T. Clinton Cranmer.....	do.....	Mayetta, N. J.
41	Fsh.	1	14	Tom Barnsby.....	Wrangell, Alaska.....	
42	Pas.	1	30	George E. Moeller.....	Jacksonville, Fla.....	1428 Main Street.
43	Pas.	1	36	H. W. Norman.....	San Francisco, Calif.....	Cuttings Wharf, Napa, Calif.
44	Pas.	3	20	Wm. A. Green.....	Gulfport, Miss.....	334 Hoxie Street, Biloxi, Miss.
45	Pas.	2	6 3/4	I. F. Arnold.....	Los Angeles, Calif.....	Box 202, Ocean Park, Calif.
46	Oys.	5	21	Elsie Taltavuil.....	Gulfport, Miss.....	525 East Howard Avenue, Biloxi, Miss.
47	Fsh.	1	30	Louis J. Dragon.....	New Orleans, La.....	Point a la Hache, La.
48	Fsh.	1	20	G. A. Gilbert.....	Wilmington, Del.....	Bowers, Del.
49	Oys.	2	40	Joseph H. Gray.....	Crisfield, Md.....	Elliott, Md.
50	Fsh.	10	6 200	Jakov Misetch.....	Los Angeles, Calif.....	376 Fourteenth Street, San Pedro, Calif.
51	Oys.	2	40	T. M. Adam.....	New Orleans, La.....	Grand Isle, La.
52	Fsh.	9	6 40	Warren Fish Co. (Fla.).....	Pensacola, Fla.....	Baylen Street Wharf.
53	Pas.	1	65	George J. Roseman, jr.....	Philadelphia, Pa.....	Roseman's Lane, Cape May, N. J.
54	Cod.	8	95	J. Bruce Shoares.....	Gloucester, Mass.....	230 East Main Street.
55	Frt.	3	30	Clinton L. Vermillion.....	Baltimore, Md.....	2804 Brighton Street.
56	Fsh.	1	28	Stanley G. Chard.....	Bridgeport, Conn.....	25 Indian Harbor Drive, Greenwich, Conn.
57	Tow.	2	6 100	Edna M. Hills.....	New York, N. Y.....	521 Eighty-fifth Street (B).
58	Fsh.	1	40	Charles Lewis.....	New London, Conn.....	Noank Road, West Mystic, Conn.
59	Fsh.	6	24	Luciano Gillardi.....	Boston, Mass.....	207 North Street.

¹ Formerly Japanese ga. s. New Mexico.

⁴ Formerly ga. s. Jno. H. Laird.

Line No.	Official No.	Signal and radio-call letters	Rig	Name of vessel	Tonnage		Register dimensions			When built	Where built
					Gross	Net	Length	Breadth	Depth		
1	231610		Ol. s.	Lucy	382	228	138.3	26.0	11.5	1932	Mariners Harbor, S. I., N. Y.
2	224045		Ol. s.	Lucy D.	32	16	54.5	14.6	5.5	1924	Houston, Tex.
3	212906		Ga. s.	Lucy F.	11	7	41.5	12.0	4.4	1915	Amesbury, Mass.
4	216120		Ga. s.	Lucy R.	8	6	33.2	9.2	4.3	1918	Seattle, Wash.
5	218359		Ga. s.	Lucy V.	17	11	51.4	13.0	4.4	1912	Fisherman, Va.
6	140747		Ga. s.	Lucy and Willie.	17	13	44.4	17.0	4.3	1884	Leesburg, N. J.
7	210186		Ol. w.	Lucy Bell.	28	28	55.0	14.0	3.3	1912	Nashville, Tenn.
8	204051		Ga. s.	Lucy King.	9	7	42.3	13.0	3.1	1807	McClennanville, S. C.
9	214665		Ga. s.	Lucy Lee	10	6	33.8	11.0	3.0	1916	Galveston, Tex.
10	140514		Ga. s.	Lucy E. Smith.	9	9	29.1	13.6	4.2	1882	Noank, Conn.
11	211788		Ga. s.	Lucy R. Ruark	15	8	42.4	12.7	3.7	1913	Fishing Creek, Md.
12	141659		Ga. s.	Ludeah	11	9	41.0	11.0	4.6	1899	New York, N. Y.
13	214468		Ga. s.	Ludwig M.	27	15	46.2	15.7	8.6	1916	Swans Island, Me.
14	223893		Ga. s.	Lue No. 1.	11	9	50.0	20.5	3.4	1924	Toledo, Oreg.
15	140954		Ga. s.	Lue Ockers	6	5	31.8	13.2	3.3	1888	Patchogue, N. Y.
16	207488		Ol. s.	Luelle	21	19	42.8	14.3	6.6	1910	Green Cove Springs, Fla.
17	203781		Ga. s.	Luerline	8	5	40.0	12.0	3.3	1906	Crisfield, Md.
18	220291		Ga. s.	Lugger	6	5	31.3	9.0	3.0	1920	Emerson, Mich.
19	232541		Ga. s.	Lule	8	7	30.7	9.9	4.9	1929	Cape May, N. J.
20	220438		Ga. s.	Lula	7	6	33.0	9.4	2.4	1930	Marshallburg, Fla.
21	216138		Ga. s.	Lula J.	9	6	33.0	9.1	3.8	1918	La Conner, Wash.
22	140853		Ga. s.	Lula Scott	7	7	26.5	10.6	2.3	1883	Georges Island, Md.
23	211004		Ol. s.	Lulle R.	25	17	65.6	12.7	5.5	1913	Mobile, Ala.
24	141306		Ga. s.	Lulu	10	9	33.0	12.5	5.9	1887	Rockland, Me.
25	209194		Ga. s.	Lulu H.	8	6	31.5	9.6	3.9	1910	Traverse City, Mich.
26	141737		Ga. s.	Lulu L.	18	14	48.2	15.9	6.5	1901	Lubec, Me.
27	228601		Ol. s.	Lulu Mae	67	35	62.4	21.3	6.5	1930	Oxford, Md.
28	141437		Ga. s.	Luly	10	8	41.5	10.5	3.0	1896	Timberneck Creek, Va.
29	219837		Ga. s.	Lumberette	6	6	32.5	10.0	2.7	1913	Rockaway Beach, N. Y.
30	141583		Ol. s.	Lumberman	37	25	57.1	17.0	6.5	1899	Seattle, Wash.
31	216129		Ga. s.	Lumev	13	10	36.9	12.2	5.5	1916	Poulsbo, Wash.
32	215280		Ol. s.	Lumml Bay	43	29	60.0	15.2	6.8	1917	Tacoma, Wash.
33	230283		El. s.	Luna	165	112	90.5	24.8	11.3	1930	Solomons, Md.
34	141481		Ol. s.	Lunette	16	13	42.2	15.2	6.0	1897	Lubec, Me.
35	204627		Ga. s.	Lunette	10	6	32.6	10.7	3.0	1907	Key West, Fla.
36	230032		Ga. s.	Lupton	7	5	33.0	9.6	2.3	1930	Sealevel, N. C.
37	225676		Ga. s.	Lura	10	8	35.6	10.4	3.0	1926	Atlantic, N. C.
38	207522		Ga. s.	Lusitania	10	7	45.3	11.1	3.9	1903	Carrotoman, Va.
39	214915		Ga. s.	Lusitania	9	6	36.6	10.3	4.5	1911	West De Pere, Wis.
40	226245	KGWN	Ol. s.	Lusitania	138	74	91.5	22.9	8.8	1927	Los Angeles, Calif.
41	222011		Ol. s.	Lutcher Brown	29	13	56.0	16.3	4.6	1922	Orange, Tex.
42	210892		Ga. s.	Luther G.	17	14	42.6	13.3	3.6	1912	Marines, N. C.
43	141197		Ga. s.	Luther Hateman	34	21	56.4	19.3	6.7	1891	Bridgeton, N. J.
44	141167		Ol. s.	Luther Hornsby	16	9	57.0	15.2	4.3	1891	St. Peters, Md.
45	232638		Ol. s.	Luzitania	288	206	115.3	26.0	10.1	1934	East Boston, Mass.
46	226736		Ol. s.	Luxor	46	31	69.4	16.0	7.2	1927	Tacoma, Wash.
47	227484		Ga. w.	Luzerne	16	16	59.8	11.0	1.9	1923	Allenport, Pa.
48	210949		Ga. s.	Lydia	41	31	54.8	20.4	5.0	1913	New Haven, Conn.
49	226314		Ol. s.	Lydia	61	42	62.3	20.9	6.8	1927	Oxford, Md.
50	212789		Ga. s.	Lydia G.	7	5	39.5	9.1	3.1	1914	Atlantic, N. C.
51	230764		Ga. s.	Lydia H.	11	7	35.0	10.2	4.0	1931	Tacoma, Wash.
52	230348		Ol. s.	Lydia M.	35	31	55.9	12.0	4.8	1930	Dardanelle, Ark.
53	211604		Ga. s.	Lydia R.	23	20	44.8	13.9	5.9	1913	Bound Brook, N. J.
54	224631		Ga. s.	Lydia S.	7	5	29.9	10.0	4.1	1918	Tacoma, Wash.
55	140357		Ga. s.	Lydia Grant	26	17	47.6	17.0	5.2	1879	Kennebunk, Me.
56	140377		Ga. s.	Lydia Van Name	12	8	38.7	16.4	4.4	1879	Tottenville, N. Y.
57	214940		Ga. s.	Lynnhaven	65	37	74.5	19.4	6.1	1917	Morehead City, N. C.
58	141677		Ga. s.	Lynnwood	6	6	36.9	12.9	2.8	1900	Cambridge, Md.

¹ Formerly ga. s. Wireless.

² Formerly ga. s. Audrey and Theo.

Line No.	Service	Crew	Horse-power	Name of owner	Home port	Address of owner
1	Tnk.	6	400	Reinauer Transportation Co. (N. J.)	Newark, N. J.	45 Church Street, Paterson, N. J.
2	Tow.	11	100	W. D. Haden Co. (Tex.)	Galveston, Tex.	Haden Building, Twenty-first and Avenue D.
3	Frt.	2	36	John Taves	Provincetown, Mass.	112 Commercial Street.
4	Fsh.	2	12	Thomas P. Culver	Seattle, Wash.	808 Sullivan Street.
5	Fsh.	3	25	L. W. Shelton	Reedville, Va.	Westland, Va.
6	Oys.	3	32	Henry W. Randolph	Philadelphia, Pa.	Port Norris, N. J.
7	Tow.	2	60	J. O. Smiley	Nashville, Tenn.	Perryville, Tenn.
8	Frt.	2	15	Robert German	Charleston, S. C.	72 George Street.
9	Pas.	1	60	F. N. Staashen	Houston, Tex.	Route 1, Box 102, La Porte, Tex.
10	Misc.	1	8	Irving D. Conklin	Hartford, Conn.	70 City Avenue, New Britain, Conn.
11	Oys.	1	20	W. F. Kelley	Reedville, Va.	Tangler, Va.
12	Fsh.	3	48	John Fuellner	New York, N. Y.	418 West Side Avenue, Jersey City, N. J.
13	Fsh.	3	40	Elnar Matson	do.	764 St. Nicholas Avenue.
14	Fer.	1	30	Roosevelt Highway Ferry Co. (Oreg.)	Newport, Oreg.	
15	Misc.	2	25	Leonard Van Vesse	New York, N. Y.	West Sayville, N. Y.
16	Tow.	2	60	H. E. Jones	Jacksonville, Fla.	1065 East Tenth Street.
17	Oys.	1	25	B. L. Coggins	Newport News, Va.	Suffolk, Va.
18	Pas.	1	12	John W. Shine, trustee	Sault Ste. Marie, Mich., Adams Building.	Sault Ste. Marie, Mich.
19	Pas.	2	50	Adalene C. Scott	Philadelphia, Pa.	609 Hughes Street, Cape May, N. J.
20	Fsh.	2	32	J. E. Taylor	Beaufort, N. C.	Sealevel, N. C.
21	Fsh.	1	18	Richard Harris	Ketchikan, Alaska	Box 307.
22	Oys.	2	15	Eljah J. Jester	Cape Charles, Va.	Chincoteague, Va.
23	Tow.	3	120	M. H. Sterne	Mobile, Ala.	2504 Fifteenth Avenue, South Birmingham, Ala.
24	Cod.	4	15	F. V. Thompson	Jonesport, Me.	Machiasport, Me.
25	Fsh.	3	18	Anthony Sheleski	Grand Haven, Mich.	606 Randolph Street, Traverse City, Mich.
26	Cod.	3	30	Michael T. Driscoll	Boston, Mass.	295 Northern Avenue.
27	Frt.	3	70	Reinauer Transportation Corporation (N. J.)	Newark, N. J.	45 Church Street, Paterson, N. J.
28	Oys.	2	18	William James	Newport News, Va.	Hayes Store, Va.
29	Misc.	1	25	Martin Grenashan	New York, N. Y.	Broad Channel, N. Y.
30	Tow.	5	180	Delta V. Smyth	Seattle, Wash.	310 West Fourth Street, Olympia, Wash.
31	Fsh.	3	20	T. H. Albrightsen	Ketchikan, Alaska	
32	Fsh.	7	100	Nakat Packing Corporation (N. Y.)	do.	Dexter Horton Building.
33	Tow.	3	650	Mystic Steamship Co. (Trustees)	Boston, Mass.	250 Stuart Street.
34	Frt.	1	30	Leroy Carter	Eastport, Me.	Lubec, Me.
35	Fsh.	1	28	Walter Henry Thompson	Key West, Fla.	c/o Baker Fish Market, Second Avenue Bridge, Miami, Fla.
36	Fsh.	3	18	James W. Taylor	Beaufort, N. C.	Sealevel, N. C.
37	Frt.	2	15	Charlie Mason	do.	Atlantic, N. C.
38	Frt.	2	24	Theibert Evans	Cape Charles, Va.	Tangler, Va.
39	Fsh.	1	125	John H. Howard	Port Huron, Mich.	203 State Street, Harbor Beach, Mich.
40	Fsh.	10	b 300	Manuel G. Rosa	San Diego, Calif.	Point Loma, Calif.
41	Tow.	2	100	Higman Towing Co. (Tex.)	Port Arthur, Tex.	Orange, Tex.
42	Frt.	1	24	A. W. Moore	Wilmington, N. C.	Southport, N. C.
43	Oys.	6	22	Robert L. Jeffries	Philadelphia, Pa.	Port Norris, N. J.
44	Frt.	6	25	W. S. Smith	Reedville, Va.	Ophelia, Va.
45	Tnk.	7	280	Luzo Petroleum	New Bedford, Mass.	139 Rivet Street.
46	Fsh.	8	110	Sam Borovich	Tacoma, Wash.	3709 North Thirty-third Street.
47	Tow.	2	b 45	William Fortner	Pittsburgh, Pa.	220 McKean Street.
48	Frt.	3	60	E. H. R. Green	Galveston, Tex.	Terrell, Tex.
49	Frt.	3	60	Glenn Stewart	Baltimore, Md.	Easton, Md.
50	Fsh.	4	12	H. L. Bowen	Beaufort, N. C.	Oriental, N. C.
51	Fsh.	2	30	R. D. Hillmer	Tacoma, Wash.	1916 South Madison Street.
52	Tow.	1	120	B. Mobley	Memphis, Tenn.	Dardanelle, Ark.
53	Pas.	3	37	Florence Ehrhart	New York, N. Y.	184 Gordon Place, Freeport, L. I., N. Y.
54	Fsh.	2	14	R. W. Shaffer	Tacoma, Wash.	1816 Seventh Street, Anacortes, Wash.
55	Frt.	2	16	Winfield G. Joyce	Bar Harbor, Me.	Deer Isle, Me.
56	Fsh.	1	10	August Larson	Perth Amboy, N. J.	183 Front Street.
57	Frt.	20	100	Carteret Fish & Oil Co. (N. C.)	Beaufort, N. C.	Morehead City, N. C.
58	Misc.	6	16	Wm. McKinney	Baltimore, Md.	Northeast, Md.

Motor Vessels

Line No.	Official No.	Signal and radio-call letters	Rig	Name of vessel	Tonnage		Register dimensions			When built	Where built
					Gross	Net	Length	Breadth	Depth		
1	211534		Ol. s.	M. B.	15	9	37.5	9.5	4.5	1913	Jacksonville, Fla.
2	222000		Ga. s.	M. I. J.	8	8	31.0	8.5	4.1	1913	Unknown
3	206122		Ga. s.	M. E. C.	10	8	32.2	10.5	9.5	1910	Bellingham, Wash.
4	206703		Ga. s.	M. J. R.	10	7	42.3	14.2	8.5	1909	Brooklyn, N. Y.
5	121276		Ga. s.	M. J. R. III	41	28	50.0	17.4	8.5	1903	South Boston, Mass.
6	217122		Ol. s.	M. J. W.	12	8	53.0	19.1	3.3	1919	Los Angeles, Calif.
7	218857		Ol. s.	M. K. No. 1.	35	18	56.4	16.1	6.3	1919	San Diego, Calif.
8	230544		Ga. s.	M. F. Co. 1.	6	5	32.6	10.6	3.5	1927	Lavallett, N. J.
9	230546		Ga. s.	M. F. Co. 3.	7	6	32.8	11.4	3.9	1927	Belmar, N. J.
10	223298		Ga. s.	M. P. Co. No. 1.	77	56	105.0	15.0	7.2	1918	Norfolk, Va.
11	223299		Ga. s.	M. P. Co. No. 2.	77	56	105.0	15.0	7.2	1919	do.
12	223300		Ga. s.	M. P. Co. No. 3.	68	49	105.0	15.0	7.2	1917	Camden, N. J.
13	220204		Ga. s.	M. City.	10	8	40.1	10.8	2.4	1920	Atlantic, N. C.
14	231070		Ol. s.	M. Costa.	37	17	59.5	17.6	6.2	1931	Honolulu, T. H.
15	213331		Ga. s.	M. Lupton.	20	20	61.0	15.0	3.4	1914	Whortonville, N. C.
16	227192		Ol. s.	M. Sue.	8	6	38.4	12.2	3.3	1927	Shiloh, N. C.
17	230426		Ga. s.	M. Sue.	10	7	46.4	11.0	2.9	1927	Unknown
18	202403		Ga. s.	M. A. Mason.	10	5	47.1	10.3	3.3	1905	Irlington, Va.
19	92230		Ga. s.	M. A. Sommers.	38	26	68.5	18.0	5.0	1890	Maidson, Md.
20	208283		Ga. s.	M. B. Trotman.	28	23	57.0	17.0	4.5	1910	Portsmouth, Va.
21	226392		Ol. s.	M. B. Weacoat.	21	14	47.5	13.0	5.6	1930	Atlantic City, N. J.
22	201975		Ga. s.	M. B. Wright.	16	11	52.4	12.2	3.7	1905	Sandy Bottom, Va.
23	213589		(In. s.)	M. C. Dixon.	13	9	38.2	10.8	5.9	1916	Atlantic, N. C.
24	230154		Ga. s.	M. C. Tostoe.	8	5	32.0	9.7	3.3	1930	do.
25	230165		Ga. s.	M. E. Quinn.	10	7	36.7	10.8	4.2	1930	Newark, N. J.
26	232156		Ga. s.	M. G. Nelson.	9	6	36.0	9.7	2.9	1932	Morehead City, N. C.
27	227669	KLGS	Ol. s.	M. J. DERRY.	356	224	125.4	28.0	11.0	1928	Kearny, N. J.
28	223385		Ol. s.	M. L. EDWARDS.	73	36	57.9	22.3	6.4	1923	Chicago, Ill.
29	222795		Ga. s.	M. L. Riffin.	38	21	57.8	20.3	6.3	1923	Dorchester, N. J.
30	211388		Ga. s.	M. M. Marks.	82	62	87.3	18.5	7.5	1913	Pocomoke City, Md.
31	204826		Ga. s.	M. P. McDonagh.	50	43	73.8	20.6	6.2	1907	Greenport, N. Y.
32	92312		Ol. s.	M. S. Quay.	17	11	42.4	15.4	4.8	1891	Atlantic City, N. J.
33	202789		Ga. s.	M. S. Quay II.	14	12	49.3	16.3	4.8	1906	do.
34	127732		Ga. s.	M. S. Roe.	30	13	56.8	19.6	4.8	1903	Greenwich, N. J.
35	93035		Ga. s.	M. T. Tucker.	11	7	48.9	14.0	3.8	1900	Solomons, Md.
36	72645		Ga. s.	M. V. Bennett.	10	9	51.5	13.3	3.5	1893	Orlone, Md.
37	233153		Ga. s.	Mabee.	11	9	35.1	10.9	4.7	1934	Frederica, Del.
38	92759		Ga. s.	Mabel.	9	6	27.0	12.4	4.0	1895	Bath, Me.
39	201172		Ga. s.	Mabel.	15	10	54.0	11.6	4.0	1904	Hopkins, Va.
40	201764		Ga. s.	Mabel.	9	5	45.0	9.0	3.0	1905	Pocomoke City, Md.
41	212463		Ga. s.	Mabel.	6	6	24.4	8.2	3.2	1914	Green Bay, Wis.
42	223608		Ga. s.	Mabel.	12	5	41.2	11.0	4.5	1924	Iiwaco, Wash.
43	227027		Ga. s.	Mabel.	11	8	44.0	11.3	4.3	1917	Los Angeles, Calif.
44	230381		Ga. s.	Mabel.	16	11	40.0	12.4	5.4	1929	Fernandina, Fla.
45	231121		Ga. s.	Mabel.	16	11	41.2	11.6	5.0	1931	Rock Hill, Md.
46	92846		Ga. s.	Mabel A.	14	13	48.5	16.3	3.8	1898	Patchogue, N. Y.
47	218218		Ga. s.	Mabel C.	11	9	35.5	10.2	4.3	1919	Seattle, Wash.
48	224187		Ga. s.	Mable C.	12	8	35.6	11.0	4.8	1924	New York, N. Y.
49	231546		Ga. s.	Mable C.	9	7	34.2	10.3	3.6	1912	Seattle, Wash.
50	231909		Ga. s.	Mable G.	13	9	45.9	11.5	2.8	1907	Unknown
51	200236		Ga. s.	Mabel M.	8	5	35.5	9.8	3.5	1903	Chester, Conn.
52	227681		Ga. s.	Mabel M.	13	9	38.2	13.2	4.3	1907	Unknown
53	232087		Ga. s.	Mabel M.	10	8	31.9	10.6	2.8	1932	Petersburg, Alaska
54	210210		Ga. s.	Mabel V.	8	6	30.0	11.6	3.6	1912	Stratford, Conn.
55	90046		Ga. s.	Mabel and Edith.	56	44	64.3	23.0	5.1	1868	San Francisco, Calif.
56	93105		Ga. s.	Mabel E. Bryson.	39	23	62.8	18.2	8.3	1901	South Bristol, Me.
57	218113		Ga. s.	Ma-Bell J.	9	6	33.4	9.0	4.8	1918	Seattle, Wash.
58	223713		Ol. s.	Mable.	32	17	56.4	14.2	6.0	1924	Cedar Bayou, Tex.
59	224046		Ol. s.	MABLE F.	28	23	56.7	15.1	5.3	1924	Erie, Pa.
60	224704		Ga. w.	Mac.	14	9	49.8	13.0	2.7	1925	Portsmouth, Ohio.
61	232827		Ga. s.	Mac D.	10	6	38.4	8.2	3.4	1907	Unknown
62	230814		Ga. s.	Mack.	12	8	40.4	9.2	1.8	1931	Gratz, Ky.
63	200523		Ga. s.	Mackerel.	13	9	43.0	10.8	5.1	1903	Tacoma, Wash.

¹ Formerly ga. s. Felstedquin.

² Ga. s. M. K. No. 1.

³ Formerly Ol. s. Japanese ga. s. "M. K. No. 1."

⁴ Formerly U. S. Navy subchaser 134.

⁵ Formerly U. S. Navy subchaser 135.

Line No.	Service	Crew	Horse-power	Name of owner	Home port	Address of owner
1	Tow.	2	45	E. Daniels.....	Miami, Fla.....	734 NW. Sixth Avenue.
2	Pas.	1	60	Charles E. Wright.....	Philadelphia, Pa.....	189 Sabar Street.
3	Fsh.	2	12	Albert Judson.....	Juneau, Alaska.....	Hoonah, Alaska.
4	Fsh.	2	65	Ralph J. Voudy.....	New York, N. Y.....	1611 Bayview Avenue, Bronx.
5	Pas.	2	30	Joseph Havranek.....	do.....	418 East Seventy-eighth Street.
6	Pas.	1	665	San Pedro Transportation Co. (Calif.).....	Los Angeles, Calif.....	Fifth and Front Street, San Pedro, Calif.
7	Fsh.	3	b 100	D. L. Byrd.....	San Diego, Calif.....	3939 Georgia Street.
8	Fsh.	6	20	Manasquan Fish Co. (N. J.).....	Perth Amboy, N. J.....	284 Ocean Avenue, Manasquan, N. J.
9	Fsh.	6	20	do.....	do.....	Do.
10	Frt.	2	220	E. E. Bailey.....	Houston, Tex.....	7906 Daytona Avenue.
11	Fsh.	2	220	do.....	do.....	Do.
12	Frt.	2	220	do.....	do.....	Do.
13	Msc.	1	18	Ocracoke Transportation Co. (N. C.).....	Beaufort, N. C.....	Ocracoke, N. C.
14	Tow.	1	200	Hawalian Dredging Co. (T. H.).....	Honolulu, T. H.....	854 Kaahumanu Street.
15	Fsh.	18	17	Charles S. Wallace.....	Beaufort, N. C.....	Morehead City, N. C.
16	Tow.	2	60	O. S. Wright.....	Elizabeth City, N. C.....	208 Pearle Street.
17	Frt.	1	18	F. C. Altrock.....	Norfolk, Va.....	420 Ocean View Avenue.
18	Oys.	1	12	V. D. D. Kelley.....	Reedville, Va.....	Byrdton, Va.
19	Frt.	3	25	Haddaway L. Collins.....	Cambridge, Md.....	Fairbanks, Md.
20	Frt.	3	25	Charles G. Adams.....	Norfolk, Va.....	Eclipse, Va.
21	Tow.	2	150	Albert C. Westcoat.....	Philadelphia, Pa.....	424 North Massachusetts Avenue, Atlantic City, N. J.
22	Frt.	2	24	Edwin C. Smith.....	Crisfield, Md.....	Tyertown, Md.
23	Pas.	4	24	Jennie Lee.....	Beaufort, N. C.....	Morehead City, N. C.
24	Fsh.	1	8	S. W. Tostoe.....	do.....	Lukens, N. C.
25	Frt.	1	35	Arthur McMullen Co. (N. Y.).....	New York, N. Y.....	50 Church Street.
26	Fsh.	2	24	Gordon C. Willis Co. (N. C.).....	Beaufort, N. C.....	Morehead City, N. C.
27	Tnk.	5	360	Diesel Tanker M. J. Derby (N. Y.).....	New York, N. Y.....	784 Court Street (B).
28	Frt.	4	160	Cardinal Line (Del.).....	do.....	80 John Street.
29	Oys.	6	37	Roy Yates.....	Philadelphia, Pa.....	Bivalve, N. J.
30	Fsh.	12	100	Florida Menhaden Co. (Fla.).....	Apalachicola, Fla.....	Port St. Joe, Fla.
31	Oys.	8	110	Greenport Oyster Co. (N. Y.).....	New York, N. Y.....	Greenport, N. Y.
32	Frt.	2	60	Hill Dredging Corporation (N. J.).....	Philadelphia, Pa.....	5601 Atlantic Avenue, Atlantic, N. J.
33	Pas.	1	40	Lillian Giberson.....	do.....	122 Casplan Avenue, Atlantic City, N. J.
34	Oys.	6	25	J. Wesley Roe.....	do.....	Dorchester, N. J.
35	Frt.	1	12	W. D. Gaskill.....	Washington, N. C.....	Ocracoke, N. C.
36	Frt.	1	8	John B. Knott.....	Washington, D. C.....	1220 Holbrook Street NW.
37	Fsh.	1	35	William E. Holleger.....	Wilmington, Del.....	Frederica, Del.
38	Pas.	1	20	Charles D. Newhouse.....	Providence, R. I.....	29 Elbow Street.
39	Oys.	2	45	R. M. Watkins, jr.....	Newport News, Va.....	Messick, Va.
40	Frt.	2	40	United Electric Welding Corporation (Va.).....	Norfolk, Va.....	c/o Moon Eng's Co., 533 Front Street.
41	Fsh.	3	b 10	Elle Vandenhush.....	Milwaukee, Wis.....	Oconto, Wis.
42	Fsh.	2	20	Elmer Ihuhla.....	Aberdeen, Wash.....	401 Ninth Street, Hoquiam, Wash.
43	Pas.	3	b 40	R. L. Berry.....	Los Angeles, Calif.....	2017 South Sixth Street, Alhambra, Calif.
44	Fsh.	3	80	George Conrad.....	Hartford, Conn.....	Ferry Road, Saybrook, Conn.
45	Pas.	2	85	H. L. Holloway.....	Baltimore, Md.....	Charlestown, Md.
46	Msc.	1	15	Guy Osborn.....	Perth Amboy, N. J.....	Keyport, N. J.
47	Fsh.	2	15	Richard Sanchez.....	Ketchikan, Alaska.....	General delivery.
48	Pas.	1	175	George E. Jantzen.....	New York, N. Y.....	211 Newman Avenue.
49	Msc.	1	16	Jacob Matsen.....	Petersburg, Alaska.....	
50	Msc.	2	40	Claude J. Gilles.....	Baltimore, Md.....	Brooklyn, Md.
51	Pas.	1	50	Albin Brodin.....	Hartford, Conn.....	22 Orange Street.
52	Fsh.	1	40	Frank Mooney.....	New York, N. Y.....	2111 Avenue Z, Sheepshead Bay (B).
53	Fsh.	1	70	Mabel M. Owens.....	Petersburg, Alaska.....	
54	Tow.	2	20	College Point Dry Dock & Supply Co. (N. Y.).....	New York, N. Y.....	17 Battery Place.
55	Frt.	2	b 40	W. F. Wilder.....	San Francisco, Calif.....	Third and Channel Streets.
56	Fsh.	10	24	Anton Henriksen.....	New York, N. Y.....	195 Court Street (B).
57	Fsh.	2	12	John Jevlek.....	Seattle, Wash.....	4734 Twelfth Avenue SW.
58	Tow.	6	100	W. L. Jones.....	Galveston, Tex.....	321 Quaranty Building.
59	Tow.	3	100	George Fickenworth.....	Erle, Pa.....	509 East Eleventh Street.
60	Tow.	2	60	Portsmouth Sand & Gravel Co. (Ohio).....	Cincinnati, Ohio.....	Foot Third Street, Portsmouth, Ohio.
61	Pas.	1	50	Helen J. MacDonald.....	Miami, Fla.....	Tavanier, Fla.
62	Pas.	1	36	W. M. Goodrich.....	Louisville, Ky.....	Gratz, Ky.
63	Fsh.	8	70	A. Starklof.....	Wrangell, Alaska.....	Craig, Alaska.

^a Formerly U. S. Navy subchaser 212.
^b Formerly schooner C. L. Bradford.

^a "T. H. O."
^b "Tonyo."

Line No.	Official No.	Signal and radio-call letters	Rig	Name of vessel	Tonnage		Register dimensions			When built	Where built
					Gross	Net	Length	Breadth	Depth		
1	222149		Ol. s.	MacRay	86	49	81.2	18.6	8.6	1922	Tacoma, Wash.
2	201707		Ga. s.	Macushla	24	16	52.5	12.0	4.7	1905	New York, N. Y.
3	207812		Ga. s.	Madaket	15	10	47.6	12.0	3.8	1910	Fairhaven, Calif.
4	212784		Ga. s.	Madalene F. Mears	22	16	56.1	16.8	5.0	1914	Pocomoke City, Md.
5	91997		Ga. s.	Madalline Brandt	6	5	29.2	12.6	3.0	1887	Patchogue, N. Y.
6	226836		Ga. s.	Madame X	26	18	58.1	13.3	5.5	1930	Fairhaven, Mass.
7	229767		Ga. s.	Madam Queen	8	7	28.4	12.1	3.5	1930	Parkertown, N. J.
8	231482		Ga. s.	Madam Queen	8	6	33.4	8.7	4.3	1910	Boston, Mass.
9	226249		Ol. s.	Maddock	24	16	42.8	12.9	6.8	1929	Tacoma, Wash.
10	93014		Ga. s.	Madeleine	10	8	39.0	14.6	3.8	1900	Hay Shore, N. Y.
11	216478		Ga. s.	Madeline	12	5	47.1	11.1	4.3	1918	Ellsworth, Me.
12	222717		Ol. s.	Madeline	23	12	48.4	15.2	5.9	1923	Friendship, Me.
13	220258		Ga. s.	Madeline II	11	7	38.4	10.4	4.3	1920	Rahway, N. J.
14	209903		Ga. s.	Madeline J.	31	25	48.3	13.5	7.0	1912	Seattle, Wash.
15	226772		Ga. s.	Madeline T.	7	5	34.0	9.5	3.5	1927	Bowers, Del.
16	226437		Ol. s.	Madeline and Flora	43	18	62.0	16.5	6.9	1927	Damariscotta, Me.
17	202720		Ga. s.	Madelyn	13	12	35.1	14.9	4.6	1905	Port Republic, N. J.
18	92365		Ga. s.	Madge	6	5	28.0	12.4	3.2	1885	Islip, N. Y.
19	201023		Ga. s.	Madge	9	6	37.7	13.2	3.2	1904	Patchogue, N. Y.
20	212621		Ga. s.	Madison	11	8	41.7	10.4	2.9	1914	Wit, N. C.
21	226142		Ol. w.	Madison	60	60	64.5	20.0	5.3	1926	Connor, Fla.
22	229391		Ga. s.	Madison Edwards	12	8	34.6	10.7	3.7	1930	Jonesport, Me.
23	226632		Ol. s.	Madisonville	141	92	114.6	26.0	6.0	1927	Madisonville, La.
24	223208		Ol. s.	Madrona	28	17	54.4	13.6	6.6	1923	Tacoma, Wash.
25	206745		Ga. s.	Mae	12	10	42.0	10.3	3.6	1909	Marshfield, Oreg.
26	229066		Ga. s.	Mae	13	8	40.7	10.8	4.0	1929	Oakland, Calif.
27	231677		Ol. s.	Mae	14	11	37.8	11.4	4.3	1932	Brookhaven, N. Y.
28	228496		Ga. s.	Mae R.	7	6	30.4	9.3	3.6	1929	Cape May, N. J.
29	232756		Ga. s.	Mae Bee	12	8	39.7	11.0	3.8	1919	Philadelphia, Pa.
30	207990		Ga. s.	MAEANNA	12	8	40.5	8.9	2.5	1910	St. Louis, Mo.
31	231628		Ga. s.	Mag	13	11	36.5	12.1	3.4	1932	East Greenwich, R. I.
32	212731		Ga. s.	Magdalene	41	27	56.4	14.5	6.0	1917	Tacoma, Wash.
33	222629		Ol. s.	Magdalene	74	25	105.7	15.9	8.0	1911	Clayton, N. Y.
34	230126		Ol. s.	Magellan	78	53	80.3	19.7	9.7	1930	Essex, Mass.
35	230632	WLEH	Ol. s.	Magellan	185	98	94.0	25.0	10.7	1931	San Diego, Calif.
36	17837		Ol. s.	Maggie	12	12	41.0	15.2	3.8	1866	Sayville, N. Y.
37	92375		Ga. s.	Maggie	58	29	61.8	20.4	8.0	1891	Albion, Calif.
38	226966		Ga. s.	Maggie	10	9	36.6	10.9	3.0	1919	Collington, N. C.
39	92635		Ga. s.	Maggie C.	32	27	63.0	18.0	4.9	1895	Draw Bridge, Md.
40	230337		Ga. w.	Maggie J.	10	6	47.6	11.0	2.5	1930	Newport, Ky.
41	230906		Ga. s.	Maggie M.	13	9	37.0	11.0	3.8	1926	Morhead City, N. C.
42	91827		Ga. s.	Maggie Daniels	24	10	53.3	16.5	4.4	1888	Mauricetown, N. J.
43	221720		Ga. s.	MAGGIE DAVIS	15	14	32.5	8.0	3.1	1921	Ambridge, Pa.
44	221415		Ga. w.	Maggie Jiggs	7	6	32.0	8.0	1.5	1921	Frankfort, Ky.
45	212782		Ga. s.	Maggie Lee	8	6	46.1	11.0	3.5	1914	Rumbley, Md.
46	216006		Ga. s.	Maggie Riley	8	8	27.6	9.0	3.1	1906	Marinette, Wis.
47	92497		Ga. s.	Maggie A. Howlett	29	25	58.0	19.3	5.9	1893	Greenwich Pier, N. J.
48	92522		Ga. s.	Maggie S. Myers	24	11	50.0	18.1	5.2	1893	Bridgeton, N. J.
49	231590		Ga. s.	Magi	7	5	33.4	8.5	4.5	1918	Boston, Mass.
50	216825		Ga. s.	Magie Isle	8	5	37.8	10.3	3.4	1918	Los Angeles, Calif.
51	232659		Ga. s.	Magie Sun	14	11	40.1	13.1	3.1		Unknown
52	202974		Ga. s.	Magician	57	52	78.4	19.4	6.2	1906	Greenport, N. Y.
53	213250		Ga. s.	Magna	7	5	28.3	10.1	3.2	1913	Tacoma, Wash.
54	93393		Ol. s.	Magnet	69	47	82.3	18.2	8.1	1903	Brooklyn, N. Y.
55	208418		Ga. s.	Magnet	9	6	30.4	11.3	4.7	1911	Noank, Conn.
56	233084		Ga. s.	Magnet	10	6	34.0	9.9	4.9	1934	Everett, Wash.
57	210119		Ol. s.	Magnolia	40	24	50.6	14.2	7.7	1912	Seattle, Wash.
58	211131		Ga. s.	Magnolia	8	6	44.2	10.4	4.4	1912	Poquoson, Va.
59	212164		Ga. s.	Magnolia	49	33	59.3	16.8	5.3	1914	Fairhaven, Calif.

¹ Formerly ga. s. Mary Ellen.
² Formerly ga. y. Sally Growler.

³ Formerly ga. s. Nellie C.
⁴ Formerly U. S. Navy hull 6573.

Line No.	Service	Crew	Horse-power	Name of owner	Home port	Address of owner
1	Tow.	5	100	Puget Sound Bridge & Dredging Co. (Nev.)	Seattle, Wash.	2929 Sixteenth Avenue SW.
2	Pas.	2	36	Frank M. Grotto	Miami, Fla.	c/o City Yacht Basin.
3	Pas.	1	50	Coggeshall Launch Co. (Calif.)	Eureka, Calif.	Foot E Street.
4	Oys.	3	15	Milbourne J. Elliott	Crisfield, Md.	Elliott, Md.
5	Oys.	1	12	Kasso Zegel	New York, N. Y.	West Sayville, N. Y.
6	Cod.	9	40	Josephine Frontiero	Gloucester, Mass.	10 Fort Square.
7	Pas.	1	40	W. S. Dayton	Philadelphia, Pa.	Parkertown, N. J.
8	Pas.	1	100	William M. Fisk	do	40 Walnut Street, South Westville, N. J.
9	Fsh.	6	44	John Skarppness	Seattle, Wash.	2577 Eighth Avenue West.
10	Fsh.	1	25	Susie F. Veltman	New York, N. Y.	Bay Shore, N. Y.
11	Frt.	2	40	J. A. Young & Co. (Mass.)	Boston, Mass.	79 Commercial Wharf.
12	Fsh.	5	50	George E. Drake	New York, N. Y.	Bay Shore, N. Y.
13	Pas.	1	40	George J. Frank	Newark, N. J.	162 Price Street, Rahway, N. J.
14	Fsh.	5	40	Ole Stokke	Seattle, Wash.	2821 West Sixty-seventh Street.
15	Fsh.	1	22	George W. Flach	Wilmington, Del.	Bowers, Del.
16	Fsh.	8	60	Charles B. Carver	Rockland, Me.	52 Cedar Street.
17	Pas.	1	40	William G. Villari	Philadelphia, Pa.	20 South Tennessee Avenue, Apt. 1, Atlantic City, N. J.
18	Msc.	1	8	Charles F. Foster	New York, N. Y.	Hampton Bays, N. Y.
19	Frt.	1	24	Mamlo E. Swezey	do	Patchogue, N. Y.
20	Frt.	1	14	Daniel H. Ward	Beaufort, N. C.	Morehead City, N. C.
21	Frt.	5	60	Colby Transportation Co. (Fla.)	Jacksonville, Fla.	Ocala, Fla.
22	Pas.	1	50	Boston Seaman's Friend Society (Mass.)	Vineyard Haven, Mass.	14 Beacon Street, Boston, Mass.
23	Pas.	19	360	Dendinger Transportation Co. (La.)	New Orleans, La.	721 South Claiborne Avenue.
24	Tow.	3	100	Jennie Olson (trustee)	Tacoma, Wash.	450 Middle Waterway.
25	Tow.	1	40	Cocos Bay Dredging Co. (Oreg.)	Marshfield, Oreg.	967 Central Avenue.
26	Pas.	1	635	A. J. Geandrot	San Francisco, Calif.	4011 Linwood Avenue, Oakland, Calif.
27	Pas.	2	40	Charles E. Robinson	New York, N. Y.	Brookhaven, L. I., N. Y.
28	Pas.	2	50	H. Russell Reinhard	Cape May, N. J.	Roseman Avenue.
29	Pas.	2	35	Madeline R. Knaeble	New York, N. Y.	809 West Park Avenue, Long Beach, N. Y.
30	Pas.	1	70	A. C. Johnson	Memphis, Tenn.	Box 731, Helena, Ark.
31	Pas.	1	80	Manuel B. Goulart	New Bedford, Mass.	Box 141, Seconicut Neck, Fairhaven, Mass.
32	Fsh.	3	100	American Packing Co. (Wash.)	Seattle, Wash.	Everett, Wash.
33	Fsh.	18	100	Samuel S. Edwards	New York, N. Y.	Care Edwards Bros., East Hampton, L. I., N. Y.
34	Fsh.	10	200	United Fisheries Co. (Mass.)	Gloucester, Mass.	288 Main Street.
35	Fsh.	12	635	Star and Crescent Oil Co. (Calif.)	San Diego, Calif.	Harbor Administration Building.
36	Frt.	2	24	George T. Taylor	Norfolk, Va.	Portsmouth, Va.
37	Frt.	1	125	M. S. Lauritzen	San Francisco, Calif.	409 South Fifth Street, Richmond, Calif.
38	Pas.	2	24	Blain Toler	Elizabeth City, N. C.	Kitty Hawk, N. C.
39	Frt.	3	25	James E. Batchelor	Baltimore, Md.	Chesertown, Md.
40	Tow.	2	20	Ohio & Kanawha Transportation Co. (Del.)	Cincinnati, Ohio.	Union Trust Building.
41	Fsh.	2	24	Allen F. Taylor	Beaufort, N. C.	Morehead City, N. C.
42	Oys.	4	25	Z. Stewart Mears, Jr.	Philadelphia, Pa.	526 North Second Street, Millville, N. J.
43	Fer.	1	24	Harvey M. Todd	Pittsburgh, Pa.	85 Central Lane, Ambridge, Pa.
44	Pas.	3	24	Charles Whitehead	Louisville, Ky.	Frankfort, Ky.
45	Frt.	1	16	Fred Kellam	Crisfield, Md.	General delivery.
46	Fsh.	3	68	John Wachal	Milwaukee, Wis.	236 Main Street, Marinette, Wis.
47	Oys.	7	36	John Flynn	Philadelphia, Pa.	10 Euclid Avenue, Merchantville, N. J.
48	Oys.	5	36	George V. Burt	do	Cedarville, N. J.
49	Pas.	1	145	Cloyd E. Hoover	do	1002 Venice Avenue, Atlantic City, N. J.
50	Pas.	1	75	Newport Bay Investment Co. (Calif.)	Los Angeles, Calif.	Balboa, Calif.
51	Tuk.	1	85	Mrs. E. C. Everett	Miami, Fla.	959 Southwest Sixth Street.
52	Oys.	5	100	Long Island Oyster Farms (N. Y.)	New York, N. Y.	Northport, N. Y.
53	Fsh.	1	12	Farwest Fisheries (Wash.)	Seattle, Wash.	Smith Tower Annex.
54	Frt.	4	180	Richard C. Davidson	New London, Conn.	15 Blackhall Street.
55	Fsh.	1	10	Silas W. Mott	Newport, R. I.	Box 375, Block Island, R. I.
56	Fsh.	1	16	Jess E. Maddux	Sitka, Alaska.	General Delivery.
57	Fsh.	6	75	H. Nordness	Ketchikan, Alaska.	Box 27.
58	Frt.	1	20	Travis Thomas	Crisfield, Md.	Tyleron, Md.
59	Frt.	4	80	Frank C. Wheeler	Los Angeles, Calif.	144 North Pecan Street.

² Formerly sloop Lon V. Stephens.
⁶ Formerly Ga. s. U. S. Navy hull No. 15263.

¹ Formerly U. S. Navy subchaser 147.
⁴ Formerly U. S. Navy hull No 4784.

Motor Vessels

Line No.	Official No.	Signal and radio-call letters	Rig	Name of vessel	Tonnage		Register dimensions			When built	Where built
					Gross	Net	Length	Breadth	Depth		
1	92481		Ga. s.	Maguire.....	10	6	49.0	16.3	3.3	1892	Northumberland Co., Va.
2	224680	KLG T	Ol. s.	Mahoe.....	230	62	110.9	24.8	13.4	1925	Seattle, Wash.
3	231421		Ga. s.	Maide King.....	9	6	47.9	11.4	3.4	1922	Susan, Va.
4	230077		Ga. s.	Malden.....	13	9	45.0	11.7	4.6	1917	Los Angeles, Calif.
5	230798		Ga. s.	Malden Blush.....	9	6	29.3	9.2	4.6	1930	Naubinway, Mich.
6	91507		Ol. s.	Mald of Orleans.....	194	156	110.2	29.5	9.8	1882	San Francisco, Calif.
7	215624		Ol. s.	Mald O' Mist.....	8	5	30.0	9.4	3.3	1916	St. James, Mich.
8	207670		Ga. s.	Maldstone.....	17	15	43.6	13.0	5.6	1910	Patchogue, N. Y.
9	18415		Ga. s.	Malne.....	25	9	42.6	18.5	4.0	1865	Leesburg, N. J.
10	212501		Ga. s.	Malne.....	10	8	41.6	11.8	3.8	1914	San Diego, Calif.
11	213139		Ga. s.	Malne.....	29	19	45.4	14.0	6.3	1915	Theoria, Wash.
12	230604	WCE R	Ol. s.	MAINE..... ⁺ ⊕	256	123	121.5	24.1	12.0	1931	Bath, Me.
13	224885		Ol. s.	Majestic.....	44	33	66.8	15.0	4.0	1922	New Orleans, La.
14	223177		Ol. s.	Majestic.....	49	33	66.4	15.8	8.0	1923	Seattle, Wash.
15	224858		Ga. s.	Majestic.....	41	28	58.0	15.4	7.4	1925	Oig Harbor, Wash.
16	225407		Ol. s.	Majestic.....	17	11	38.8	11.0	4.5	1925	Sturgeon Bay, Wis.
17	225407		Ol. s.	Majestic.....	14	9	36.8	11.2	5.3	1921	Seattle, Wash.
18	225774		Ga. s.	Majestic.....	9	6	33.4	12.4	5.1	1926	Bridgeport, Conn.
19	229370		Ol. s.	Majestic.....	21	14	44.6	14.3	5.0	1930	Fernandina, Fla.
20	220782		Ga. s.	Majestic.....	10	8	38.7	11.1	3.7	1930	Bowers, Del.
21	228076		Ol. w.	MAJOR.....	59	49	64.7	18.0	3.7	1928	Charleston, W. Va.
22	233192		Ga. s.	Major.....	8	7	31.6	10.8	3.7	1934	New Gretna, N. J.
23	201999		Ga. s.	Major Wilcox.....	15	13	49.0	12.5	4.4	1904	Sandusky, Ohio.
24	212788		Ol. s.	Makana.....	41	10	64.7	17.6	6.2	1914	Honolulu, Hawaii.
25	229014		Ol. s.	Malabar.....	20	13	46.3	14.4	5.4	1904	Dorchester, N. J.
26	226613		Ga. s.	Malco.....	14	9	36.4	12.8	5.0	1930	Ketchikan, Alaska.
27	232158		Ga. s.	Malden.....	8	7	32.3	10.1	2.3	1920	Manteo, N. C.
28	223046		Ga. s.	Malenite.....	11	8	36.4	10.3	4.3	1922	Tacoma, Wash.
29	225379		Ga. s.	Mallard.....	11	8	32.6	9.5	3.9	1907	Manitowoc, Wis.
30	226407		Ol. s.	Mallard.....	29	23	45.0	12.0	5.1	1927	do.
31	226034		Ga. s.	Malolo.....	30	20	49.5	13.3	8.2	1926	Seattle, Wash.
32	230343		Ga. s.	Malolo.....	78	29	85.4	18.7	8.6	1930	Hampton, Va.
33	200556		Ga. s.	Malvina.....	16	13	43.0	15.8	4.4	1903	Key West, Fla.
34	225458		Ol. s.	Malvina B.....	42	15	68.0	16.8	8.0	1930	Danverscott, Me.
35	92404		Ol. s.	Malvina S. Anderson.....	54	39	69.0	23.4	5.3	1892	Handshoro, Miss.
36	225580		Ga. s.	Mamie.....	7	5	33.5	9.9	3.6	1929	Alpena, Mich.
37	210845		Ga. s.	Mamie G.....	21	11	58.5	17.0	4.0	1912	Columbia, N. C.
38	204638		Ga. s.	Mamie J.....	13	10	37.5	11.4	2.5	1907	Morgan City, La.
39	225138		Ga. s.	Mamie J.....	23	16	50.4	13.4	4.7	1925	Ruark, Va.
40	96885		Ol. s.	Mamie Coyle.....	50	25	69.0	15.0	7.7	1870	Chester, Pa.
41	230602	KLQ U	Ol. s.	MAMO.....	332	28	120.0	28.1	13.3	1931	San Francisco, Calif.
42	221630		Ga. s.	Mana.....	10	8	33.0	12.3	4.5	Unknown	Unknown
43	223106		Ol. s.	MANADNOCK.....	456	310	127.0	36.1	12.4	1923	Mariners Harbor, N. Y.
44	200672		Ga. s.	Manana.....	13	0	33.0	9.6	4.5	1912	Los Angeles, Calif.
45	76974		Ol. s.	MANATEE.....	145	99	94.3	25.2	8.6	1891	Jeffersonville, Ind.
46	232252		Ga. s.	Manatee.....	12	10	40.0	10.8	3.7	Unknown	Unknown
47	226702		Ga. s.	Manchonoch.....	77	33	104.3	14.9	8.3	1918	Mariners Harbor, N. Y.
48	223213		Ol. s.	Mandulay.....	36	14	60.0	16.6	6.2	1929	Noank, Conn.
49	213341		Ol. s.	Manhattan.....	38	25	62.6	18.3	2.1	1915	Morehead City, N. C.
50	230538		Ga. s.	Manhattan.....	15	10	47.0	12.4	5.0	1916	Los Angeles, Calif.
51	92547		Ga. s.	Manie T. Venable.....	13	9	55.0	14.1	3.4	1893	Fairmont, Md.
52	211412		Ga. s.	Manila.....	14	0	40.0	11.5	4.8	1913	Seattle, Wash.
53	218926		Ga. s.	Manitou.....	8	6	28.2	9.0	4.0	1910	Northport, Mich.
54	231377		Ga. s.	Manitou.....	9	6	33.6	8.5	3.4	1917	Ashland, Wis.
55	106310		Ga. s.	Mannie.....	15	12	43.1	14.6	3.1	1884	Cambridge, Md.
56	227982		Ol. s.	Manning.....	10	10	47.1	12.4	3.7	1928	Rock Hall, Md.
57	223340		Ga. s.	Man O' War.....	22	18	45.3	12.1	3.0	1922	Memphis, Tenn.
58	225691		Ol. s.	Man O' War.....	28	17	55.8	15.0	5.1	1926	Rainier, Ore.
59	227124		Ol. s.	Manuwal..... ⁺	314	253	146.1	50.5	10.1	1927	Portland, Ore.
60	203814		Ol. s.	Mao II.....	30	18	60.4	12.9	6.0	1906	New Haven, Conn.
61	222964		Ol. s.	Mao IV.....	83	56	104.3	15.0	8.1	1917	Morris Heights, N. Y.

¹ Formerly Japanese ga. s. Malden.

² Formerly (a) Schooner Mald of Orleans.
(b) British ol. s. Mald of Orleans.

³ Formerly schooner N. R. Godfrey.

⁴ Formerly ga. s. (a) Malvina.
(b) Cuban ga. s. Malvina.

Line No.	Service	Crew	Horse power	Name of owner	Home port	Address of owner
1	Frt.	1	24	S. W. Rollins	Newport News, Va.	Hampton, Va.
2	Tow.	13	b 720	Young Bros. (Hawaii)	Honolulu, Hawaii	Pier 12, Nuuanu Street.
3	Fsh.	2	35	Dorsey Mitchem, Jr.	Newport News, Va.	Gwynn, Va.
4	Pas.	2	b 40	Paul A. Craig	Los Angeles, Calif.	1720 West Seventh Street, Long Beach, Calif.
5	Fsh.	2	b40	Ruben Mockerman	Sault Ste. Marie, Mich.	Naubinway, Mich.
6	Frt.	9	150	Albert Rontal	Seattle, Wash.	1514 Terry Avenue.
7	Fsh.	2	15	Hugo Lundquist	Sault Ste. Marie, Mich.	Box 40, Ensign, Mich.
8	Frt.	2	48	W. Tyson Downey	New York, N. Y.	East Hampton, N. Y.
9	Oys.	6	38	Jesse G. Gaskell, Jr.	Philadelphia, Pa.	Port Norris, N. J.
10	Fsh.	2	40	Antonio Xavier	San Diego, Calif.	Box 72, Point Loma, Calif.
11	Fsh.	6	45	Pacific American Fisheries (Del.)	Bellingham, Wash.	South Bellingham, Wash.
12	Cod.	14	b 550	Red Diamond Trawling Corporation (Mass.)	Boston, Mass.	33 Fish Pier.
13	Tow.	6	125	Anthony Morovich	New Orleans, La.	Empire, La.
14	Fsh.	7	65	Carl Abrahamsen	Ketchikan, Alaska	
15	Fsh.	8	50	Jack Buyacich	Tacoma, Wash.	Gl Harbor, Wash.
16	Fsh.	3	b 30	Harry Hagan	Milwaukee, Wis.	Washington Island, Wis.
17	Fsh.	3	30	C. R. Johnson	Ketchikan, Alaska	
18	Fsh.	1	30	Charles Walwick	Bridgeport, Conn.	124 East Main Street.
19	Fsh.	2	45	Frank Serra	St. Augustine, Fla.	11 Everett, Street.
20	Fsh.	1	30	William P. Lewis	Wilmington, Del.	Bowers, Del.
21	Tow.	1	100	Kelly's Creek Colliery Co. (W. Va.)	Pittsburgh, Pa.	Kanawha Banking Building, Charleston, W. Va.
22	Pas.	1	80	Daniel M. Collamer	Philadelphia, Pa.	Leeds Point, N. J.
23	Fsh.	1	30	L. A. Wells Construction Co. (Ohio)	Cleveland, Ohio	Schofield Building.
24	Misc.	2	150	Young Bros., Ltd. (Hawaii)	Honolulu, Hawaii	Pier 12, Nuuanu Street.
25	Misc.	3	45	Christian Johnson, estate of	Philadelphia, Pa.	c/o Edna F. Johnson, Admx., Greenwich, Conn.
26	Frt.	1	65	MacDonald Logging Co. (Alaska)	Ketchikan, Alaska	Box A-12.
27	Pas.	1	40	Daniel Baun	Elizabeth City, N. C.	Manteo, N. C.
28	Frt.	1	40	Cascade Timber Co. (Wash.)	Tacoma, Wash.	822 Tacoma Building.
29	Fsh.	4	b 28	Harvey H. Olson	Milwaukee, Wis.	Sturgeon Bay, Wis.
30	Fsh.	2	b 60	Arthur Lonzo	do	1020 Seventeenth Street, Two Rivers, Wis.
31	Tow.	3	60	Eugene F. Dunlay	Seattle, Wash.	La Conner, Wash.
32	Fsh.	5	150	Deep Sea Fishing Corporation (Va.)	Newport News, Va.	Hampton, Va.
33	Fsh.	3	8	B. D. Trevor	Koy West, Fla.	1227 Division Street.
34	Fsh.	8	100	Isaac C. Norton	Vineyard Haven, Mass.	Edgartown, Mass.
35	Frt.	5	60	C. C. Cullom	New Orleans, La.	Springfield, La.
36	Fsh.	2	65	Allen M. Eales	Port Huron, Mich.	251 South Second Avenue, Alpena, Mich.
37	Frt.	2	50	Mrs. S. D. Cohoon	Elizabeth City, N. C.	Columbia, N. C.
38	Fsh.	1	30	Adolph J. Berthelotte	New Orleans, La.	Box 96, Napoleonville, La.
39	Pas.	3	48	James L. Jordan	Annapolis, Md.	Box 117.
40	Tow.	7	150	Oriente Corporation (P. R.)	San Juan, P. R.	Caguas, P. R.
41	Tow.	14	b 1,500	Young Brothers, Ltd. (T. H.)	Honolulu, Ha.	Box 172.
42	Misc.	2	50	Stephen L. Barker	New York, N. Y.	133 West Forty-sixth Street, Bayonne, N. J.
43	Fer.	6	450	Rockland Boat Corporation (N. Y.)	do	350 Madison Avenue.
44	Fsh.	1	16	Hugh MacKay	Los Angeles, Calif.	Avalon, Calif.
45	Pas.	5	500	Tampa Bay Ferry & Transportation Co. (Fla.)	Tampa, Fla.	550 First Avenue, North St. Petersburg, Fla.
46	Frt.	1	40	Malcolm Matheson	Miami, Fla.	3645 Ingraham Highway.
47	Pas.	5	1,000	Eliga C. Craig	Philadelphia, Pa.	23 West Brighton Avenue, Pleasantville, N. J.
48	Fsh.	3	70	James Humbert Lawrence	New London, Conn.	18 Robinson Street.
49	Pas.	2	70	Rockaway Point Development Corporation (N. Y.)	New York, N. Y.	421 Seventh Avenue.
50	Fsh.	5	b 45	Oscar C. Bessonette	Los Angeles, Calif.	Box 347, Manhattan Beach, Calif.
51	Fsh.	1	9	William A. Selpp	Annapolis, Md.	Solomons, Md.
52	Frb.	1	100	Robinson Fisheries Co. (Wash.)	Seattle, Wash.	Oakes Avenue, Anacortes, Wash.
53	Fsh.	2	14	Oscar Nylund	Milwaukee, Wis.	309 Alameda Street, Mari- nette, Wis.
54	Fsh.	3	b 35	Walter W. Carlson	Duluth, Minn.	Bark Point, Wis.
55	Oys.	4	35	Herbert R. Sockwell	Philadelphia, Pa.	Port Norris, N. J.
56	Fsh.	2	16	Gilbert Ashley	Baltimore, Md.	Rock Hall, Md.
57	Pas.	2	30	C. A. Dukes	Memphis, Tenn.	c/o Eagle Boat Works.
58	Fsh.	3	75	Chinook Packing Co. (Wash.)	Astoria, Oreg.	Chinook, Wash.
59	Fer.	4	250	Young Brothers (Hawaii)	Honolulu, Hawaii	Pier 12, Nuuanu Street.
60	Cod.	5	60	Antonio Gratteo	Boston, Mass.	279 North Street.
61	Cod.	8	100	Nicholas J. Foley	do	65 Burget Avenue, Medford, Mass.

¹ Formerly ga. s. Ella Wood No. 2.

⁶ Formerly st. s. Josie.

⁷ Formerly U. S. Navy submarine chaser 434.

⁴ Formerly Japanese ga. s. Esancee.

⁹ Formerly sloop Albert W. Cook.

¹⁰ Formerly U. S. Navy subchaser 242.

Line No.	Official No.	Signal and radio-call letters	Rig	Name of vessel	Tonnage		Register dimensions			When built	Where built
					Gross	Net	Length	Breadth	Depth		
1	222595		Ol. s.	Maple Leaf	102	69	81.3	20.6	9.9	1919	Camden, N. J.
2	223382		Ga. w.	Maranatha	13	8	40.0	10.0	1.6	1923	Paducah, Ky.
3	232909		Ga. s.	Maranatha	14	8	34.0	12.5	3.0	1927	Plaquemine, La.
4	229906		Ol. w.	Maranatha II	42	36	49.0	14.0	2.0	1930	Lafitte, La.
5	216344		Ol. s.	Marathon	37	29	57.1	15.5	6.7	1918	Tacoma, Wash.
6	233089		Ga. s.	Marbet	11	7	34.0	10.5	5.3	1930	New York, N. Y.
7	92648		Ga. s.	Marcella	6	6	27.3	12.5	3.1	1895	Atlantic City, N. J.
8	227640		Ga. s.	Marcheta	12	9	35.7	10.5	5.5	1928	Tacoma, Wash.
9	232692		Ga. s.	Marcia	7	5	32.9	9.0	3.5	1923	Bayonne, N. J.
10	232779		Ga. s.	Mardale	21	14	44.5	11.6	4.5	1917	Rock Island, Ill.
11	227568		Ga. s.	Mardi Gras	12	8	43.0	9.9	5.7	1928	Los Angeles, Calif.
12	228202		Ga. s.	Marena	8	7	36.0	10.4	2.4	1925	Atlantic, N. C.
13	230759		Ga. s.	Marena May	10	7	33.3	9.9	4.9	1931	Selleck, Wash.
14	200124		Ga. s.	Margaratha L. P.	24	17	50.0	19.0	3.9	1903	Bonhouca, La.
15	207115		Ga. s.	Margaret	10	6	45.0	11.3	3.0	1909	Crisfield, Md.
16	208483		Ga. s.	Margaret	36	18	60.2	16.4	8.0	1911	Seattle, Wash.
17	208810		Ga. s.	Margaret	9	7	29.2	8.5	3.5	1908	Manitowoc, Wis.
18	209610		Ga. s.	Margaret	9	6	55.0	13.3	3.0	1912	White Stone, Va.
19	213018		Ga. s.	Margaret	20	16	41.4	12.5	5.5	1915	Seattle, Wash.
20	213123		Ga. s.	Margaret	6	5	36.5	10.0	3.9	1906	Tighmans Island, Md.
21	219444	KLGV	Ol. s.	Margaret (composite)	432	240	114.0	26.9	19.3	1892	San Francisco, Calif.
22	220656		Ga. s.	Margaret	7	6	45.2	9.8	2.9	1918	Tighmans Island, Md.
23	222151		Ga. s.	Margaret	21	15	46.5	13.7	4.4	1922	Beaufort, N. C.
24	223019		Ga. s.	Margaret	8	7	33.0	11.7	3.9	1923	Dorchester, N. J.
25	223598		Ga. s.	Margaret	24	12	46.7	13.0	5.5	1924	Camden, Me.
26	223604		Ga. s.	Margaret	20	13	52.4	11.7	2.3	1924	Greenville, Miss.
27	224608		Ga. s.	Margaret	11	9	34.0	10.0	4.2	1924	Saxman, Alaska
28	226232		Ga. s.	Margaret	16	10	53.5	13.4	4.3	1925	Susan, Va.
29	228313		Ol. s.	Margaret	24	16	47.3	12.5	5.3	1929	Quincy, Mass.
30	228737		Ga. s.	Margaret	8	7	28.4	9.0	3.3	1929	Bayfield, Wis.
31	229516		Ga. s.	Margaret	11	7	37.2	9.7	4.4		Unknown
32	229627		Ga. s.	Margaret	20	15	42.8	12.8	4.8	1929	Klawock, Alaska
33	230478		Ol. s.	Margaret	56	32	75.2	17.5	6.2	1901	Portsmouth, Va.
34	232433		Ga. s.	Margaret	14	10	41.8	13.2	4.2	1933	Washington, D. C.
35	231212		Ga. s.	Margaret	8	6	36.9	10.0	3.1	1931	Northeast, Md.
36	231058		Ga. s.	Margaret II	7	6	34.2	11.2	3.6	1931	Parkertown, N. J.
37	209169		Ga. s.	Margaret 2d	21	19	40.8	14.4	4.4	1907	Bay Head, N. J.
38	224903		Ga. s.	Margaret A.	23	19	48.4	14.8	4.5	1925	Morehead City, N. C.
39	226411		Ga. s.	Margaret A.	10	7	32.2	10.0	3.0	1927	Northport, Mich.
40	222460		Ga. s.	Margaret B.	8	7	32.3	10.1	4.3	1922	Camden, N. J.
41	227087		Ga. s.	Margaret D.	6	5	29.8	8.6	2.3	1927	Sealevel, N. C.
42	231033		Ga. s.	Margaret H.	10	8	30.6	8.6	4.9	1931	Everett, Wash.
43	226740		Ga. s.	Margaret J.	28	19	49.0	13.5	6.2	1927	Seattle, Wash.
44	226997		Ol. w.	Margaret J.	33	33	64.8	17.8	3.0	1927	Madison, Ind.
45	229245		Ol. s.	Margaret L.	48	24	60.1	20.0	6.1	1929	Ruark, Va.
46	207326		Ga. w.	Margaret R.	12	12	56.2	15.0	2.2	1910	Antiquity, Ohio
47	225214		Ol. w.	Margaret R.	24	24	64.4	14.0	3.2	1925	Nashville, Tenn.
48	207307		Ga. s.	Margaret S.	29	19	55.8	13.5	5.8	1910	Everett, Wash.
49	217993		Ga. s.	Margaret T.	12	10	35.1	10.6	4.2	1919	Seattle, Wash.
50	225529		Ga. s.	Margaret W.	28	22	58.8	15.5	6.8	1926	Pensacola, Fla.
51	232049		Ga. s.	Margaret Ann	13	8	37.0	11.3	4.8	1932	Port Huron, Mich.
52	162316		Ga. s.	Margaret Atkinson	50	50	71.5	21.6	5.0	1904	Lankford, Md.
53	223743		Ga. s.	Margaret Bell	29	12	59.9	18.0	4.4	1924	Crittenden, Va.
54	91100		Ga. s.	Margaret Dora	8	8	50.0	11.4	2.8	1878	Smiths Island, Md.
55	223379		Ol. s.	Margaret Lee	31	13	56.6	10.7	5.0	1923	Crittenden, Va.
56	212396		Ga. s.	Margaret MacDonald	11	9	37.8	10.8	4.5	1914	Wechawken, N. J.
57	213106		Ga. s.	Margaret Raye	65	55	63.5	20.5	4.9	1915	Greenport, N. Y.
58	227832		Ol. w.	MARGARET RICHARDSON	17	17	44.0	9.6	4.9	1928	Nashville, Tenn.
59	218645		Ol. s.	Margaret A. Wilder	24	8	51.8	13.8	5.0	1919	San Francisco, Calif.
60	14299		Ga. s.	Margaret E. E. Armiger	38	35	65.1	21.1	4.9	1873	Accomac County, Va.
61	231971		Ga. s.	Margaretha	15	11	41.8	10.8	3.8	1911	Bay City, Mich.
62	234999		Ol. s.	Margareth	12	8	36.3	12.5	3.2	1925	Jacksonville, Fla.
63	216967		Ga. s.	Margarett E.	8	5	36.5	13.2	3.0	1918	Portsmouth, Va.
64	225807		Ga. s.	Margaretta III	15	10	43.3	10.3	4.5	1926	Westville, N. J.

¹ Formerly ^a U. S. N. st. s. No. 76.
^b Ol. s. New York Marine Co. No. 8.

¹ Formerly ^a U. S. Lighthouse ga. s. Columbia River.
^b Mexican st. s. San Cosme.

Line No.	Service	Crew	Horse-power	Name of owner	Home port	Address of owner
1	Tow.	6	360	Lighterage Holdings (N. Y.)	New York, N. Y.	21 West Street.
2	Pas.	1	10	Sam W. Cotton	New Orleans, La.	c/o Steamer Ouachita, Bobin Street Wharf.
3	Msc.	1	12	Claude Autin	do	Napoleonville, La.
4	Msc.	2	17	Wm. O. R. Cross	do	Covington, La.
5	Fsh.	3	75	Gus Strand	Seattle, Wash.	1215 Spur Street, Aberdeen, Wash.
6	Pas.	1	115	Samuel E. W. Love	New York, N. Y.	1717 Parkview Avenue.
7	Pas.	1	12	Harvey F. Gale	Philadelphia, Pa.	Tuckerton, N. J.
8	Pas.	1	50	Paul Welch	Seattle, Wash.	Kirkland, Wash.
9	Pas.	1	42	L. M. Thompson	Miami, Fla.	1914 Southwest Twenty-second Terrace.
10	Pas.	1	40	Dale O. Wise	St. Augustine, Fla.	Box 1101, Daytona Beach, Fla.
11	Pas.	2	b 100	Ocean Pleasure Fishing, Ltd. (Calif.)	Los Angeles, Calif.	Ocean Park Pier Park, Santa Monica, Calif.
12	Frt.	1	12	Daniel Morris	Beaufort, N. C.	Atlantic, N. C.
13	Fsh.	1	36	Grover Gatschman	Port Angeles, Wash.	Challam Bay, Wash.
14	Frt.	3	36	Victor Le Blanc	New Orleans, La.	Covington, La.
15	Frt.	2	24	Harry W. Smith	Crisfield, Md.	Box 101, Salisbury, Md.
16	Fsh.	4	80	Pacific American Fisheries (Del.)	Bellingham, Wash.	South Bellingham, Wash.
17	Fsh.	2	69	Leslie Wickman	Milwaukee, Wis.	Ellison Bay, Wis.
18	Fsh.	2	20	L. R. Payne	Reedville, Va.	White Stone, Va.
19	Fsh.	5	35	Blue Island Packing Co. (T. A.)	Seward, Alaska.	Quzinkle, Alaska.
20	Fsh.	1	24	J. B. Turner	Reedville, Va.	Callao, Va.
21	Fsh.	6	220	Red Salmon Cannng (Calif.)	San Francisco, Calif.	2 Pine Street.
22	Frt.	1	30	Wells W. Todd	Crisfield, Md.	5 Standard Avenue.
23	Fsh.	10	35	Einar Nilsen	Beaufort, N. C.	
24	Fsh.	1	24	George B. Grossley	Philadelphia, Pa.	Newport, N. J.
25	Fsh.	6	40	James H. Larkin	Rockland, Me.	Port Clyde, Me.
26	Tow.	1	50	W. A. Miller	Baton Rouge, La.	Route 1, Box 26, Vicksburg, Miss.
27	Fsh.	1	18	Amelia Hamilton	Ketchikan, Alaska.	General delivery.
28	Fsh.	2	35	J. B. Grinnell	Newport News, Va.	New Point, Va.
29	Pas.	1	60	Eastern Steamship Lines (Me.)	Boston, Mass.	Box 5179.
30	Fsh.	3	16	O. H. Frostman	Duluth, Minn.	2 Pine, Wis.
31	Fsh.	1	30	W. L. Shawn	Newport News, Va.	116 Curry Street, Phoebus, Va.
32	Fsh.	5	30	Nick Peratovich	Wrangell, Alaska.	Klawock, Alaska.
33	Tnk.	1	100	E. L. Taylor	Norfolk, Va.	2712 Chesterfield Boulevard.
34	Frt.	1	40	Clarence Blive	Washington, D. C.	22 T Street NW.
35	Fsh.	5	40	Joseph H. Murphy	Baltimore, Md.	Elsmere, Del.
36	Pas.	1	40	Margaret Wrege	Philadelphia, Pa.	Tuckerton, N. J.
37	Pas.	1	40	Evelyn Wilbert	do	Forked River, N. J.
38	Fsh.	5	65	Henry W. Ewing	Chicago, Ill.	179 Washington Street.
39	Fsh.	3	14	Albion Anderson	Grand Haven, Mich.	Northport, Mich.
40	Fsh.	2	12	Henry T. Blackadar	Philadelphia, Pa.	Forked River, N. J.
41	Frt.	2	18	O. W. Mason	Beaufort, N. C.	Oriental, N. C.
42	Fsh.	1	34	Peter Hansen	Seattle, Wash.	2229 Rockefeller Avenue, Everett, Wash.
43	Fsh.	8	64	J. L. Johnson	Seattle, Wash.	Box 87, Richmond Beach, Wash.
44	Fer.	5	60	Shawneetown Ferry Co. (Ky.)	Louisville, Ky.	c/o Bankers Trust Co.
45	Frt.	1	45	T. F. Wright	Newport News, Va.	Deltaville, Va.
46	Tow.	1	25	Clarence Luzell	Pittsburgh, Pa.	Parkersburg, W. Va.
47	Tow.	2	75	Nashville Builders Supply Co. (Tenn.)	Nashville, Tenn.	Foot Fatherland Street.
48	Pas.	1	125	American Tug Boat Co. (Wash.)	Port Townsend, Wash.	City Dock, Everett, Wash.
49	Fsh.	3	16	Peter Hildre	Juneau, Alaska.	
50	Fsh.	6	b 32	E. E. Saunders & Co. (Fla.)	Pensacola, Fla.	Palafox Street Wharf.
51	Fsh.	1	150	Margaret A. Farrington	Port Huron, Mich.	819 Michigan Street.
52	Frt.	2	24	William R. Lewis	Cambridge, Md.	213 Oakley Street.
53	Frt.	3	60	H. E. Watkins	Newport News, Va.	Messick, Va.
54	Oys.	3	7	Ernest L. Ruark	Crisfield, Md.	Bishops Head, Md.
55	Fsh.	4	60	J. Sled Quinn	Newport News, Va.	Hampton, Va.
56	Tow.	2	21	James H. Harker	New York, N. Y.	48 East Thirty-eighth Street, Bayonne, N. J.
57	Oys.	6	64	Long Island Oyster Farms (N. Y.)	do	Northport, N. Y.
58	Tow.	1	80	West Kentucky Coal Co. (N. J.)	Louisville, Ky.	City National Bank Building.
59	Tow.	1	b 135	W. F. Wilder	San Francisco, Calif.	Third and Channel Streets.
60	Oys.	4	70	Addington B. Campbell, Jr.	Philadelphia, Pa.	Port Norris, N. J.
61	Fsh.	2	30	George E. Colbath	Port Huron, Mich.	Oscoda, Mich.
62	Tow.	2	30	Wayland T. Coppedge	Jacksonville, Fla.	204 East Bay Street.
63	Pas.	2	25	A. I. Vanduyne	Norfolk, Va.	1624 Mathews Terrace, Portsmouth, Va.
64	Pas.	2	96	G. H. Dickinson	Philadelphia, Pa.	404 River Drive, Westville, N. J.

* Formerly ga. y. Aeolus.
 * Formerly ga. s. Bertha.

* Formerly schooner Kate R. Waters.

Motor Vessels

Line No.	Official No.	Signal and radio-call letters	Rlg	Name of vessel	Tonnage		Register dimensions			When built	Where built
					Gross	Net	Length	Breadth	Depth		
1	200363		Ga. s.	Margarette.....	22	12	48.8	13.6	5.0	1903	Elizabeth City, N. C.
2	202114		Ol. s.	Margarette.....	20	6	54.1	14.8	4.7	1905	Pocomoke City, Md.
3	223401		Ga. s.	Margarette Brown.....	16	8	42.0	13.7	5.4	1923	Hilton Village, Va.
4	223947		Ol. s.	Margarette Lorraine.....	36	24	59.6	17.4	3.7	1924	Coinjock, N. C.
5	226338		Ga. s.	Margery C.....	10	8	37.3	14.0	2.8		Unknown
6	226680		Ga. s.	Margery C.....	11	7	36.9	12.0	3.0	1928	Houma, La.
7	224294		Ga. s.	Margie.....	13	11	48.0	12.0	2.8	1924	Lake Arthur, La.
8	231699		Ga. s.	Margie.....	13	10	34.9	13.1	4.2	1932	Lacey, N. J.
9	93175		Ga. s.	Margie Estelle.....	15	11	65.0	16.2	4.4	1901	Oriole, Md.
10	232889		Ga. s.	Margie Jane.....	13	8	30.0	9.1	3.8	1933	Oconto, Wis.
11	228554		Ga. s.	Mar-G-Lou.....	11	9	33.0	11.7	4.8	1929	Long Branch, N. J.
12	230327		Ga. s.	Margot.....	7	6	28.8	11.4	3.5	1905	Falmouth, Mass.
13	222359		Ga. s.	Margret.....	14	10	41.0	12.2	3.0	1922	Owensboro, Ky.
14	91569		Ga. s.	Marguerite.....	113	104	88.0	23.5	8.5	1883	Essex, Mass.
15	92967		Ga. s.	Marguerite.....	5	5	26.6	11.4	3.7	1897	Atlantic City, N. J.
16	204056		Ol. s.	Marguerite.....	26	18	59.8	12.5	4.1	1907	Tacoma, Wash.
17	205466		Ga. s.	Marguerite.....	10	16	38.6	11.9	2.6	1908	East Moriches, N. Y.
18	212109		Ol. s.	Marguerite.....	38	26	56.2	14.3	6.5	1914	Tacoma, Wash.
19	213371		Ga. s.	Marguerite.....	19	13	41.4	12.6	5.1	1915	Bremerton, Wash.
20	214815		Ol. s.	Marguerite.....	40	31	56.0	15.1	7.1	1917	Tucoma, Wash.
21	223034		Ga. w.	Marguerite.....	14	14	62.5	11.8	2.5	1922	Knoxville, Tenn.
22	228849		Ga. s.	Marguerite.....	18	12	52.2	12.1	5.0		Providence, R. I.
23	231226		Ol. s.	Marguerite.....	15	10	46.9	11.1	4.3	1920	Crittenden, Va.
24	213344		Ga. s.	Marguerite B.....	9	7	31.7	12.3	3.6	1915	Forked River, N. J.
25	92927		Ga. s.	Marguerite G.....	8	7	40.7	13.5	3.5	1899	Bon Secour, Ala.
26	230065		Ga. s.	Marguerite H.....	9	5	41.1	10.6	5.1	1930	Fort Aransas, Tex.
27	201816		Ga. s.	Marguerite S. McKenzie.....	13	8	39.4	13.3	5.4	1904	Gloucester, Mass.
28	111233	KLGW	Ga. s.	Marhar.....	99	74	112.6	15.9	9.1	1899	Greenport, N. Y.
29	91996		Ga. s.	Maria.....	24	23	58.8	16.0	4.8	1888	St. Michaels, Md.
30	137317		Ga. s.	Maria.....	32	29	51.2	13.0	4.6	1899	Patchoque, N. Y.
31	221718		Ga. s.	Maria.....	9	7	33.4	10.3	3.0	1915	Wildwood, N. J.
32	224853		Ga. s.	MARIA.....	17	13	41.8	13.1	4.4	1925	Erie, Pa.
33	232676		Ga. s.	Maria.....	12	8	37.0	9.8	5.5	1929	Balboa, C. Z.
34	231384		Ga. s.	Maria V.....	8	5	29.7	9.2	4.4	1913	Brooklyn, N. Y.
35	229206		Ga. s.	Maria Concetta.....	14	11	38.5	12.2	5.1	1929	Amesbury, Mass.
36	226043		Ol. s.	Maria Del Soccorso.....	29	20	51.5	14.7	6.8	1928	Winthrop, Mass.
37	222611		Ga. s.	Maria Flornanda.....	12	5	35.8	12.0	3.7	1928	Brunswick, Ga.
38	229175		Ga. s.	Maria Giuseppe.....	15	12	39.8	12.4	5.1	1929	Roston, Mass.
39	221298		Ga. s.	Maria Teresa.....	11	9	38.5	11.7	4.4	1921	Arroyo, P. R.
40	229071		Ol. s.	Maria S. S. Del'Lume.....	22	9	48.0	14.6	5.7	1929	San Francisco, Calif.
41	216487		Ol. s.	Marian.....	28	19	58.2	14.2	5.4	1918	Los Angeles, Calif.
42	91268		Ol. s.	Marian.....	19	9	52.5	13.0	6.6	1880	Baltimore, Md.
43	93357		Ga. s.	Marian.....	19	13	59.2	13.6	4.9	1903	Tacoma, Wash.
44	204192		Ga. s.	Marian.....	41	28	64.7	14.9	5.5	1907	do.
45	200695		Ga. s.	Marian.....	13	9	45.6	10.6	3.7	1904	Seattle, Wash.
46	217415		Ga. s.	Marian.....	19	13	54.5	9.8	3.3	1915	New Orleans, La.
47	225847		Ga. s.	Marian.....	12	8	35.0	12.8	4.5	1917	Newark, N. J.
48	225940		Ga. w.	Marian.....	25	21	40.6	11.2	3.1	1926	Hardin, Ill.
49	227337		Ga. s.	Marian.....	7	7	34.2	10.5	3.4	1928	Parkertown, N. J.
50	231684		Ga. s.	Marian.....	9	6	32.0	10.8	3.4	1927	Seward, Alaska
51	232638		Ga. s.	Marian H.....	16	13	40.4	11.0	5.3	1928	Seattle, Wash.
52	227887		Ga. s.	Marian D.....	15	10	46.3	11.4	4.5	1928	Klawack, Alaska
53	230519		Ga. s.	Marian E.....	14	13	46.2	12.1	3.9	1931	Bowers, Del.
54	227694		Ol. s.	Marian F.....	58	39	62.0	16.7	8.3	1928	Tacoma, Wash.
55	229167		Ga. s.	Mariana.....	14	12	37.3	12.5	4.8	1929	Winthrop, Mass.
56	226425		Ga. s.	Maribess.....	11	9	33.2	8.2	4.4	1918	Boston, Mass.
57	229061		Ga. s.	Maricopa.....	16	11	44.7	10.9	5.2	1929	Crisfield, Md.
58	77257		Ga. s.	Marie.....	14	12	41.0	15.5	4.3	1897	Atlantic City, N. J.
59	93137		Ga. w.	Marie.....	13	9	44.0	9.0	2.5	1901	Cannelton, Ind.

¹ Formerly ga. s. Gov. Elisba P. Ferry.

² Formerly ^{(a st. s. Reba.}
^{(b ga. s. Alert.}
^{(c ga. y. Josephine.}

Line No.	Service	Crew	Horse-power	Name of owner	Home port	Address of owner
1	Tow.	1	30	Bridgeton Lumber Co. (N. C.)	Beaufort, N. C.	Bridgeton, N. C.
2	Frt.	2	45	Ballard Fish & Oyster Co. (Va.)	Norfolk, Va.	Foot South Hampton Avenue.
3	Frt.	3	36	W. A. Everett	Elizabeth City, N. C.	Edenton, N. C.
4	Frt.	2	40	Raymond L. Holmes	do.	South Mills, N. C.
5	Fsh.	1	16	R. Bonezue	New Orleans, La.	Violet, La.
6	Fsh.	2	30	Herbert Coulen	do.	Lafitte, La.
7	Frt.	1	28	Henry A. McCall	Lake Charles, La.	Cameron, La.
8	Pas.	1	24	Edward H. Britton	Philadelphia, Pa.	Forked River, N. J.
9	Oys.	3	15	Robert Morgan	do.	Leesburg, N. J.
10	Fsh.	3	40	Henry G. Krueger	Milwaukee, Wis.	Oconto, Wis.
11	Pas.	1	60	Lillian N. Piercy	Philadelphia, Pa.	Forked River, N. J.
12	Pas.	1	28	Franklin B. Taylor	do.	do.
13	Pas.	2	12	F. T. Rounds	Louisville, Ky.	Owensboro, Ky.
14	Misc.	3	65	Robert J. Leseman	New York, N. Y.	74 Seventy-third Street (B).
15	Pas.	1	10	Colin M. Cowell	do.	615 Halley Avenue, Elizabeth, N. J.
16	Pas.	2	60	Fannie Hefner	Seattle, Wash.	106 Front Street, Bremerton, Wash.
17	Fsh.	1	24	Howard H. Parker	New York, N. Y.	Mattituck, L. I., N. Y.
18	Fsh.	4	75	Whiz Fish Products (Wash.)	Seattle, Wash.	Pier 8 1/2.
19	Fsh.	6	30	Booth Salmon Co. (Del.)	do.	Burke Building.
20	Fsh.	8	80	Diamond K. Packing Co. (T. A.)	Juneau, Alaska	do.
21	Tow.	2	45	Bond Marble Co. (Tenn.)	Chatanooga, Tenn.	Knoxville, Tenn.
22	Frt.	1	150	Vernon C. Gatchell	Portland, Me.	South Harpswell, Me.
23	Ptl.	2	45	State of Virginia	Newport News, Va.	Commission of Fisheries, 2310 West Avenue.
24	Pas.	1	28	J. Lewis Barkalow	Philadelphia, Pa.	Forked River, N. J.
25	Fsh.	2	18	David W. Smith	Mobile, Ala.	Daphne, Ala.
26	Frt.	2	40	Henry E. Lynch	Corpus Christi, Tex.	224 Water Street.
27	Cod.	4	10	Ethan A. Bridges	Portsmouth, N. H.	York Harbor, Me.
28	Frt.	3	150	Raymond O'Brien	New York, N. Y.	13 Rose Avenue, Jersey City, N. J.
29	Frt.	2	25	Ernest P. Miller	Annapolis, Md.	Dock Street.
30	Drg.	3	42	George T. Greene	Providence, R. I.	27 Beach Street, Warren, R. I.
31	Fsh.	1	12	Claude Payne	Philadelphia, Pa.	321 Vine Street, Millville, N. J.
32	Fsh.	4	50	Marguerite Louise Hansen	Sandusky, Ohio	401 Shelby Street.
33	Pas.	2	40	Hermann Schmidt	Miami, Fla.	(General delivery.
34	Pas.	2	14	Henry Karmann	New York, N. Y.	215 Parkville Avenue (B).
35	Fsh.	5	24	Liborio B. Curcuru	Honolulu, Mass.	131 Western Avenue.
36	Cod.	5	60	Carlo Marino	Boston, Mass.	16 Orange Court, Everett, Mass.
37	Fsh.	2	40	William Silva	Brunswick, Ga.	1828 Newcastle Street.
38	Fsh.	6	24	Stephen Ficaro	Boston, Mass.	207 North Street.
39	Tow.	2	37	José Manantón Fantauzzi	San Juan, P. R.	Apt. 50, 546 West One hundred and twenty-fourth Street, New York, N. Y.
40	Fsh.	1	70	Pietro Sanfilippo	San Francisco, Calif.	254 Pacific Street, Monterey, Calif.
41	Frt.	3	60	Sam B. Irvin	Los Angeles, Calif.	5815 Harold Way.
42	Tow.	3	100	Vivian Phillips	Baltimore, Md.	Brown's Wharf, foot Broadway.
43	Tow.	1	125	Lyle A. Davidson	San Francisco, Calif.	Foot Harrison Street.
44	Fsh.	3	110	Pacific American Fisheries (Del.)	Petersburg, Alaska	South Bellingham, Wash.
45	Fsh.	2	100	Uganik Fisheries (Alaska)	Seward, Alaska	do.
46	Misc.	4	135	Meriwether Supply Co. (La.)	New Orleans, La.	1312 Jordan Street, Shreveport, La.
47	Pas.	1	40	Charles Wurster	New York, N. Y.	Bay Shore, N. Y.
48	Tow.	2	20	Henry J. Eberlin, sr.	Peoria, Ill.	Hardin, Ill.
49	Pas.	1	25	Walter L. Sapp	Philadelphia, Pa.	Tuckerton, N. J.
50	Fsh.	1	18	Rudolf M. Mahutin	Seward, Alaska	do.
51	Pas.	1	60	D. M. Brodahl	San Francisco, Calif.	1030 North San Joaquin Street, Stockton, Calif.
52	Fsh.	3	32	Denmert Packing Co.	Ketchikan, Alaska	Klawack, Alaska.
53	Pas.	1	38	James C. Lynch	Wilmington, Del.	Bowers, Del.
54	Fsh.	8	90	Northwestern Herring Co. (Wash.)	Tacoma, Wash.	2212 Pacific Avenue, Everett, Wash.
55	Fsh.	6	24	Tony Orlando	Boston, Mass.	207 North Street.
56	Tow.	2	70	Olympia Towing Co. (Wash.)	Seattle, Wash.	West Bay Drive, Olympia, Wash.
57	Fsh.	1	106	Whittlinton Boat Co.	Crisfield, Md.	R. F. D. No. 1.
58	Pas.	1	40	Joseph Luke Conover	Philadelphia, Pa.	211 West Rhode Island Avenue, Atlantic City, N. J.
59	Tow.	2	12	Chas. Heltzmann	New Orleans, La.	Box 75, New Iberia, La.

¹ Formerly ga. s. Coulter and McKenzie.
² Formerly U. S. Navy No. 4779.

³ Formerly ga. s. J. Willard Morgan.

Line No.	Official No.	Signal and radio-call letters	Rig	Name of vessel	Tonnage		Register dimensions			When built	Where built
					Gross	Net	Length	Breadth	Depth		
1	93173		Ga. s.	Marie	6	5	30.0	11.9	3.0	1901	Amityville, N. Y.
2	196591		Ga. s.	Marie	17	14	44.9	14.0	4.5	1926	San Francisco, Calif.
3	203220		Ga. s.	Marie	14	9	32.8	10.3	3.6	1906	Ballard, Wash.
4	203465		Ga. s.	Marie	6	5	27.2	12.0	3.0	1906	Fort Republic, N. J.
5	216436		Ga. s.	Marie	10	8	34.1	11.6	4.0	1918	Juncun, Alaska
6	220617		Ga. s.	Marie	12	8	39.0	12.0	4.0	1920	Wrangell, Alaska
7	223411		Ga. s.	Marie	78	36	104.3	14.9	8.3	1917	Bayonne, N. J.
8	224231		Ol. s.	Marie	13	9	33.1	13.1	4.4	1924	Brunswick, Ga.
9	227297		Ga. s.	Marie	13	9	36.7	10.7	5.3	1928	Seattle, Wash.
10	228339		Ol. s.	Marie	13	9	37.9	11.2	5.2	1929	do.
11	229418		Ol. s.	Marie	67	45	64.0	18.3	8.6	1930	Tacoma, Wash.
12	229997		Ga. s.	Marie	9	6	31.2	10.0	4.6	1930	Forked River, N. J.
13	232563		Ga. s.	Marie	8	5	27.7	10.2	4.8	1932	Westville, N. J.
14	91837		Ga. s.	Marie B.	12	9	31.8	14.2	4.5	1886	Charleston, S. C.
15	213001		Ga. s.	Marie B.	7	5	33.0	9.0	4.6	1915	Vinalhaven, Me.
16	230921		Ga. s.	Marie B.	13	10	36.7	11.3	4.6		Unknown.
17	215097		Ga. s.	Marie C.	7	5	28.5	8.4	3.0	1917	Manistee, Mich.
18	206111		Ga. s.	Marie L.	8	6	37.8	10.4	4.0	1907	San Francisco, Calif.
19	225326		Ga. s.	Marie M.	8	6	39.1	11.1	3.0	1926	Vermilion, Ohio.
20	209720		Ga. s.	Marie N.	7	5	27.5	8.5	3.4	1909	Big Snamico, Wis.
21	224158		Ga. s.	Marie O.	11	9	33.3	10.5	4.0	1917	Kogitung, Alaska
22	232061		Ga. s.	Marie S.	13	11	43.6	12.5	3.6	1929	Keyport, N. J.
23	227060		Ol. s.	Marie Jean	77	52	71.2	18.5	9.3	1927	Tacoma, Wash.
24	223497		Ga. s.	Marie Kathryn	24	10	66.4	15.8	7.2	1923	Mobile, Ala.
25	228754		Ol. s.	Marie and Winifred	64	43	75.3	18.7	9.3	1929	Essex, Mass.
26	211519		Ga. s.	Marie	13	9	41.6	11.5	4.1	1913	Ketchikan, Alaska
27	214314		Ga. s.	Marienita	11	7	39.4	11.4	4.6	1916	Tottenville, N. Y.
28	226148		Ol. s.	Marietta	10	6	33.9	10.3	2.7	1921	Morgan City, La.
29	229409		Ol. s.	Marietta & Mary	59	31	74.0	17.0	8.7	1930	Damariscotta, Me.
30	211913		Ga. s.	Marietta G.	41	34	64.4	16.4	6.5	1914	Pascagoula, Miss.
31	214151		Ga. s.	Marietta J.	31	21	50.4	14.4	6.6	1916	Gig Harbor, Wash.
32	92216		Ga. s.	Marilla	7	7	34.1	12.9	3.5	1890	Red Bluff, Tex.
33	228965		Ga. s.	Marilyn	9	6	30.3	9.9	4.1	1928	Bernard, Me.
34	232536		Ga. s.	Marilyn-K.	9	6	29.3	9.6	6.4	1933	Houghton, Wash.
35	230180		Ga. s.	Marlmor	11	10	35.7	10.0	3.5		Unknown.
36	209003		Ga. s.	Marin	101	80	88.0	15.5	6.0	1909	Vancouver, Wash.
37	206065		Ol. s.	Marin	12	8	42.7	12.3	4.3	1908	San Francisco, Calif.
38	227271		Ol. s.	Marin	83	37	64.6	23.7	6.5	1928	Antioch, Calif.
39	230580		Ga. s.	Marine Ferry	12	12	55.4	13.1	2.0	1927	Stillwater, Minn.
40	212001		Ol. s.	Mariner	17	8	44.3	12.7	0.0	1914	Kennebunkport, Me.
41	213952		Ga. s.	Mariner	31	21	49.7	14.6	6.6	1916	Gig Harbor, Wash.
42	231426		Ga. s.	Marinero	13	11	36.0	9.0	5.2	1931	Seattle, Wash.
43	92906		Ga. s.	Marlon	14	10	41.4	13.4	4.7	1898	Bristol, R. I.
44	201363		Ga. s.	Marlon	8	8	32.0	13.7	3.0	1804	Bridgeport, Conn.
45	202121		Ga. s.	Marlon	14	10	49.5	11.4	3.7	1905	Astoria, Oreg.
46	206528		Ga. s.	Marlon	9	8	40.0	10.2	3.9	1908	Malden, Mass.
47	211264		Ga. s.	Marlon	26	25	50.5	14.5	5.7	1913	Menominee, Mich.
48	213857		Ga. s.	Marlon	11	8	46.0	12.1	3.3	1915	West Norfolk, Va.
49	215683		Ga. s.	Marlon	19	13	49.7	15.8	5.2	1917	Bryantown, Md.
50	218825		Ol. s.	Marlon	13	9	37.8	11.6	4.5	1919	Port Angeles, Wash.
51	220981		Ga. s.	Marlon	10	7	32.8	12.1	4.2	1907	Hoboken, N. J.
52	221575		Ga. s.	Marlon	8	5	36.1	9.8	3.6	1917	Mare Island, Calif.
53	224985		Ga. w.	Marlon	27	23	61.3	16.0	2.4	1925	Clarksville, Mo.
54	225777		Ol. s.	Marlon	12	6	38.0	13.0	4.9	1920	Salisbury, Md.
55	231165		Ol. s.	Marlon	167	89	99.9	17.9	13.0	1883	Beverly, England
56	231685		Ga. s.	Marlon	12	8	33.2	10.8	4.9	1932	Neptune, N. J.
57	224460		Ga. s.	Marlon B.	9	6	34.0	10.3	4.3	1917	Brooklyn, N. Y.

¹ Formerly U. S. Navy subchaser No. 63.

² Formerly ga. s. Alma.

Line No.	Service	Crew	Horse-power	Name of owner	Home port	Address of owner
1	Fsh.	1	8	Louis Hartwig	New York, N. Y.	Greenport, L. I., N. Y.
2	Fsh.	1	6 25	C. Stagnaro	San Francisco, Calif.	143 Bay Street, Santa Cruz, Calif.
3	Frt.	1	9	Ralph F. Haskell	Tacoma, Wash.	Box 195, Olympia, Wash.
4	Pas.	1	12	J. Chester Holman	Philadelphia, Pa.	Parkertown, N. J.
5	Fsh.	2	18	Billy Grant	Juneau, Alaska	Juneau, Alaska
6	Fsh.	1	20	United States National Bank of Portland (U. S. A.)	Wrangell, Alaska	Portland, Ore.
7	Pas.	4	440	Thomas P. McCue	New York, N. Y.	3208 One hundred and eighth Street, L. I., N. Y.
8	Fsh.	3	24	C. P. Goodyear	Brunswick, Ga.	Goodyear Packing Co.
9	Fsh.	3	26	Chris Aune	Seattle, Wash.	7743 Sunnyside Avenue.
10	Fsh.	4	30	Stener Anderson	do.	1802 Lombard Avenue, Everett, Wash.
11	Fsh.	7	135	Pete Evlch	do.	5245 University Way.
12	Pas.	1	50	Stanley Penn	Philadelphia, Pa.	Waretown, N. J.
13	Pas.	1	200	John H. Barton	do.	1321 South Broad Street.
14	Frt.	2	24	Frank McCabe	Charleston, S. C.	114 Rutledge Avenue.
15	Cod.	1	15	George L. Burns	Rockland, Me.	Vinalhaven, Me.
16	Pas.	1	90	Paul Brommer	Philadelphia, Pa.	Philadelph, R. D. 3, Smyrna, Del.
17	Fsh.	2	16	William R. Tuthill	Sault Ste. Marie, Mich.	527 Howard Street, Grand Rapids, Mich.
18	Pas.	1	45	Mathias Lange	San Francisco, Calif.	770 Water Street, Sausalito, Calif.
19	Fsh.	1	150	Charles Mahler	Sandusky, Ohio	Middle Bass, Ohio.
20	Fsh.	2	6 8	Andrew H. Peterson	Milwaukee, Wis.	Algoma, Wis.
21	Pas.	1	8	Fred J. Roehl	Seward, Alaska	Illamna, Alaska.
22	Pas.	1	85	Marie Stelwald	Perth Amboy, N. J.	19 Poole Avenue, Avon, N. J.
23	Fsh.	9	6 180	Shedo Russo	Los Angeles, Calif.	517 Webster Street, Monterey, Calif.
24	Fsh.	7	40	William Cruso	Gulfport, Miss.	Seymour and Third Streets, Biloxi, Miss.
25	Cod.	8	150	Alexander J. MacDonald	Gloucester, Mass.	14 Cleveland Street.
26	Fsh.	3	20	Hans Apsch	Ketchikan, Alaska	
27	Pas.	1	60	William Capek	New York, N. Y.	420 Seventy-third Street.
28	Frt.	1	25	J. W. Rosson	New Orleans, La.	Morgan City, La.
29	Cod.	10	120	Ilborlo Curcuru	Gloucester, Mass.	131 Western Avenue.
30	Fsh.	6	24	Hibbs Fish Co. (Mass.)	Tampa, Fla.	St. Petersburg, Fla.
31	Fsh.	8	40	Domenek Jelusch	Tacoma, Wash.	3005 North Thirty-first Street.
32	Fsh.	1	20	R. R. Rice	Corpus Christi, Tex.	c/o San Patricio Canning Co., Aransas Pass, Tex.
33	Fsh.	1	65	Maurice S. Thurston	Bar Harbor, Me.	Barnard, Me.
34	Fsh.	1	40	Frank J. Kirtley	Seattle, Wash.	Houghton, Wash.
35	Pas.	1	35	Morrison G. Wines	New York, N. Y.	Mattituck, N. Y.
36	Fer.	3	130	Northwestern Pacific R. R. Co. (Calif.)	San Francisco, Calif.	65 Market Street.
37	Tow.	1	90	Ole Olsen	do.	114 Warren Road, San Mateo, Calif.
38	Frt.	2	6 110	F. J. Mullins	do.	110 Market Street.
39	Fer.	1	10	B. C. Johnson	Minneapolis, Minn.	St. Croix, Minn.
40	Cod.	3	37	Gaspi Contrino	Gloucester, Mass.	7 Bearskin Neck, Rockport, Mass.
41	Fsh.	3	40	B. H. Flaaten	Seattle, Wash.	2822 West Seventy-third Street.
42	Pas.	1	125	A. C. Sandvig	do.	3226 Fuhrman Avenue.
43	Cod.	2	21	D. Atwood Co. (Mass.)	Provincetown, Mass.	Wellfleet, Mass.
44	Frt.	2	20	Patrick Lillis	New York, N. Y.	137 Ludlum Place, Greenport, N. Y.
45	Fsh.	1	40	Booth Fisheries Corporation (Del.)	Seattle, Wash.	Foot Wall Street.
46	Pas.	1	30	John J. Ivory	Vineyard Haven, Mass.	Oak Bluffs, Mass.
47	Frt.	3	6 20	Charles Hansen	Milwaukee, Wis.	1221 South Twenty-ninth Street.
48	Wrk.	1	37	Cherry Welding Corporation (Va.)	Norfolk, Va.	
49	Frt.	2	20	Wells Yewell	Baltimore, Md.	Route 3, Box 83, Queens-town, Md.
50	Tow.	2	75	Johnson Tug & Barge Co. (Wash.)	Port Angeles, Wash.	226 North Laurel Street.
51	Msc.	1	20	Edward Watts	New York, N. Y.	129 Ocean Avenue, Bay Shore, N. Y.
52	Frt.	2	18	John N. Anderson	Perth Amboy, N. J.	268 Front Street.
53	Tow.	2	50	Pine Bluff Sand & Gravel Co. (Ark.)	St. Louis, Mo.	5353 Maffitt Avenue.
54	Tow.	2	60	A. H. Radford	Philadelphia, Pa.	714 North Sixty-third Street.
55	Frt.	5	6 150	Thomas H. McKnight	Los Angeles, Calif.	945 Wilshire Boulevard.
56	Pas.	1	152	Benjamin W. Covert	Perth Amboy, N. J.	133 Bergen Place, Red Bank, N. J.
57	Pas.	1	32	Raymond Eagle	Philadelphia, Pa.	50 Roberts Road, Bryn Mawr, Pa.

1 Formerly ga. s. Requa.
 2 Formerly U. S. Navy ga. s. 3651.

3 Formerly (a) British ga. s. Alejandro.
 (b) Panaman ga. s. Costero.

Motor Vessels

Line No.	Official No.	Signal and radio-call letters	Rig	Name of vessel	Tonnage		Register dimensions			When built	Where built
					Gross	Net	Length	Breadth	Depth		
1	98226		Ga. s.	Marlon G.	8	8	Feet 30.0	Feet 13.0	Feet 3.6	1901	Atlantic City, N. J.
2	225262		Ga. s.	Marlon J.	20	7	50.6	15.2	4.1	1925	Bena, Va.
3	227769		Ol. s.	Marlon K.	49	33	63.4	17.1	7.8	1923	Nyack, N. Y.
4	224634		Ga. s.	Marlon L.	11	8	36.2	11.2	3.2	1925	Mystic, Conn.
5	231576		Ol. s.	Marlon M.	41	28	60.6	22.5	5.4	1932	Ruark, Va.
6	230935		Ol. s.	Marlon W.	17	10	47.2	14.2	3.6	1929	Biloxi, Miss.
7	225761		Ol. s.	Marlon Adele	26	14	51.6	15.0	5.5	1926	Delanco, N. J.
8	228959		Ga. s.	Marlon Clyde	7	6	31.9	9.6	3.2	1929	Crisfield, Md.
9	231873		Ga. s.	Marion Grey	16	11	49.6	13.6	4.3	1923	Sarab, Va.
10	91824		Ga. s.	Marion Mayne	17	9	45.1	15.8	4.4	1886	Leesburg, N. J.
11	223650		Ga. s.	Marlon Sue Handy	21	14	51.6	14.2	4.7	1924	Crisfield, Md.
12	222005		Ol. s.	Marionetta	80	54	104.3	14.9	8.3	1917	Neponset, Mass.
13	227111		Ol. s.	Marise	32	11	58.7	15.1	6.0	1927	Delanco, N. J.
14	222126		Ga. s.	Maris Stella	9	6	38.4	8.2	3.2	1911	Greenport, N. Y.
15	228227		Ol. s.	Maris Stella	143	97	103.3	22.3	10.9	1929	Essex, Mass.
16	224081		Ga. s.	Maritana	12	10	36.5	10.0	4.7	1924	Sturgeon Bay, Wis.
17	233225		Ga. s.	Marj	19	17	42.4	14.0	5.2	1924	Seaford, Del.
18	232984		Ga. J.	Marjean	10	7	34.0	9.2	4.1	1936	Miami, Fla.
19	227842		Ga. s.	Marjob	20	19	40.8	11.5	4.0	1928	Seattle, Wash.
20	93150		Ga. s.	Marjorie	6	5	31.7	11.7	3.2	1897	Sayville, N. Y.
21	222205		Ga. s.	Marjorie	12	9	32.4	13.0	3.9	1922	Rock Harbor, Fla.
22	228762		Ol. w.	MARJORIE	48	47	74.1	16.0	4.0	1929	Pittsburgh, Pa.
23	230661		Ol. s.	Marjorie	10	7	32.2	10.0	4.8	1931	Seattle, Wash.
24	232630		Ga. s.	Marjorie II	12	10	35.4	12.0	4.6	1927	Seaford, L. I., N. Y.
25	222866		Ol. s.	Marjorie Parker	76	29	78.3	21.7	9.0	1923	Essex, Mass.
26	218052		Ga. s.	Marjos	15	10	44.8	9.3	4.8	1909	Baltimore, Md.
27	92050		Ga. s.	Mark Stevens	17	11	54.0	14.0	3.4	1888	St. Peters, Md.
28	226181		Ga. s.	Marmom	11	6	33.1	11.0	2.7	1926	Berwick, La.
29	201833		Ol. s.	Marmor	69	47	57.0	20.3	8.5	1905	Tottenville, N. Y.
30	232214		Ga. s.	Marmot	15	10	44.5	11.6	3.4	1933	Benedict, Md.
31	229427		Ga. s.	Marnie	20	13	47.7	14.0	4.2	1930	Houghton, Wash.
32	206565		Ol. s.	MAROLD II	283	181	122.0	19.1	9.7	1911	Camden, N. J.
33	232015		Ga. s.	Marques de Pombal	14	6	38.4	12.4	4.5	1932	St. Augustine, Fla.
34	229222		Ga. s.	Marquette	13	5	43.6	11.2	4.5	1929	Harrington, Me.
35	232366		Ga. s.	Marquette	9	6	37.5	10.6	3.3	1933	Essexville, Mich.
36	93386		Ga. s.	Mars	14	9	38.0	12.6	5.2	1903	Richardson, Wash.
37	100469		Ga. s.	Mars	22	20	45.5	16.5	4.4	1886	Bayport, N. Y.
38	212515		Ga. s.	Mars	10	7	35.0	9.6	4.1	1914	Dockett, Wash.
39	226328		Ol. s.	MARS	43	29	57.8	15.0	8.6	1927	Charleston, S. C.
40	225576		Ol. s.	Mars	44	30	59.2	16.1	7.7	1927	Tacoma, Wash.
41	226684		Ga. s.	Mar-Sar	10	8	32.5	11.7	4.7	1927	Long Branch, N. J.
42	204283		Ol. s.	Marshall B. Hall (Composite)	675	547	160.4	47.0	8.8	1906	Boston, Mass.
43	205323		Ga. s.	Marshfield	12	9	41.8	9.2	3.6	1908	East Side, Ore.
44	212459		Ol. s.	Marston	39	26	65.0	11.6	7.2	1914	Oshkosh, Wis.
45	213823		Ga. s.	Martha	11	7	35.7	10.3	4.9	1915	Tacoma, Wash.
46	215148		Ga. s.	Martha	22	19	43.1	13.0	6.0	1917	Seattle, Wash.
47	215539		Ol. s.	Martha	30	16	60.3	14.0	4.7	1917	Eureka, Calif.
48	224517		Ga. w.	Martha	42	19	75.5	14.4	2.5	1925	Sistersville, W. Va.
49	225051		Ol. w.	MARTHA	64	45	73.3	16.0	4.3	1925	Pittsburgh, Pa.
50	228919		Ol. s.	Martha	20	14	41.5	12.0	5.9	1929	Norfolk, Va.
51	230743		Ga. s.	Martha	16	11	41.7	14.3	4.1	1931	St. Augustine, Fla.
52	231019		Ga. s.	Martha	8	5	33.7	10.6	3.2		Unknown
53	203810		Ga. s.	Martha A	8	7	36.0	13.2	3.2	1906	Sayville, N. Y.
54	226095		Ga. s.	Martha B	18	16	45.6	14.3	3.5	1926	Havre de Grace, Md.
55	223786		Ol. s.	MARTHA C	99	67	79.8	21.1	9.0	1924	Manitowoc, Wis.
56	226820		Ga. s.	Martha J	13	11	41.8	12.0	4.0	1927	Hoonah, Alaska
57	229907		Ga. s.	Martha M	8	7	33.1	11.5	3.4	1930	Tuckerton, N. J.
58	228513		Ga. s.	Martha R	11	9	38.0	11.2	4.4	1929	Fortescue, N. J.

¹ Formerly sloop Mildred B.

^a U. S. subchaser 257.
^b ol. y. Bat.
^c ol. y. Tip.

Line No.	Service	Crew	Horse-power	Name of owner	Home port	Address of owner
1	Pas.	1	12	William C. H. Gale.....	Philadelphia, Pa.....	336 North Maine Avenue, Atlantic City, N. J.
2	Frt.	4	50	J. W. Hornsby.....	Newport News, Va.....	Yorktown, Va.
3	Pas.	3	100	Louis J. Kunze.....	Newark, N. J.....	419 Rahway Avenue, Eliza- beth, N. J.
4	Fsh.	2	28	Charles A. Hanson.....	New York, N. Y.....	Greenport, N. Y.
5	Frt.	1	100	Jessie M. Monzell.....	do.....	Greenport, L. I., N. Y.
6	Fsh.	3	36	Mrs. Carroll E. Williams, jr.....	Gulfport, Miss.....	216 Oak Street, Biloxi, Miss.
7	Tow.	2	150	Daniels Towing and Salvage Co. (Fla.).....	Miami, Fla.....	724 Northwest Sixth Avenue, Waretown, N. J.
8	Pas.	1	50	John Pillsbury.....	Philadelphia, Pa.....	Motorman, Va.
9	Fsh.	2	35	M. C. Burroughs.....	Newport News, Va.....	Bivalve, N. J.
10	Oys.	4	25	Harold J. Perry.....	Philadelphia, Pa.....	Tangler, Va.
11	Frt.	2	25	Charles Pruitt.....	Reedville, Va.....	419 Rahway Avenue, Eliza- beth, N. J.
12	Pas.	3	300	Louis J. Kunze.....	Newark, N. J.....	44 Berkley Avenue, 335 East Seventy-third Street (B)
13	Fsh.	6	75	William H. McLaughlin.....	New London, Conn.....	32 Sumner Street, Dorche- ster, Mass.
14	Fsh.	2	32	Vincent Castka.....	New York, N. Y.....	Washington Island, Wis. 126 North Street, Dover, Del. Box 2033, Fort Lauderdale, Fla.
15	Cod.	14	280	Margaret C. Ross.....	Boston, Mass.....	R. F. D. 3, Puyallup, Wash. New Sayville, N. Y. Rock Harbor, Fla. 10 Fatherland Street, 1775 Eighteenth Avenue, San Francisco, Calif.
16	Fsh.	2	b 24	Roy W. Richter.....	Milwaukee, Wis.....	141-29 One Hundred and Eighty-second Street, Springfield Gardens, N. Y.
17	Pas.	3	16	Ernest C. Martindale.....	Wilmington, Del.....	15 Fish Pier, South Boston, Mass.
18	Pas.	1	200	Jean Praschak.....	Miami, Fla.....	Box 413, Wauchose, N. C. Herwick, La.
19	Fsh.	1	100	A. N. Johnson.....	Tacoma, Wash.....	584 McDonough Street (B), Columbia Yacht Club, H and Water Streets SW, Exchange Building, Seattle, Wash.
20	Oys.	1	24	Walter Brown.....	New York, N. Y.....	2105 Thirty-fifth Street, Brunswick, Ga.....
21	Fsh.	3	14	J. M. Bethel.....	Key West, Fla.....	1804 Gloucester Street, New Bedford, Mass.....
22	Tow.	1	b 120	Cumberland River Sand Co. (Tenn.).....	Nashville, Tenn.....	Mass. Oscoda, Mich. c/o Fishing Vessel Owners Association, 867 Valley Road, Glencoe, Ill.
23	Fsh.	2	17	E. Weeks.....	Seattle, Wash.....	106 Concord Street, 1307 West Boston Street, Forked River, N. J. 60 Roylston Street.
24	Pas.	1	40	Arthur Cornell.....	New York, N. Y.....	
25	Cod.	17	120	The Marjorie Parker (Mass.).....	Boston, Mass.....	
26	Msc.	1	106	William S. Barham.....	Newport News, Va.....	
27	Frt.	1	40	Frank Sitch.....	Manteo, N. C.....	
28	Msc.	1	12	Alvin Vining.....	New Orleans, La.....	
29	Tow.	3	190	Marmor Marine Co. (N. Y.).....	New York, N. Y.....	
30	Pas.	2	20	Leroy G. Campbell.....	Washington, D. C.....	
31	Fsh.	8	175	Pioneer Packing Co. (Wash.).....	Seward, Alaska.....	
32	Frt.	5	150	Anthony Wons.....	Milwaukee, Wis.....	
33	Fsh.	2	60	Esther M. Nathan.....	Brunswick, Ga.....	
34	Fsh.	2	150	D. N. Kelley & Son (Mass.).....	New Bedford, Mass.....	
35	Fsh.	2	120	Oscoda Fish Co. (Mich.).....	Port Huron, Mich.....	
36	Fsh.	5	20	Lauritz P. Sjog.....	Ketchikan, Alaska.....	
37	Fsh.	4	55	Minnie R. Marriner.....	Miami, Fla.....	
38	Fsh.	1	55	Henry Durban.....	Ketchikan, Alaska.....	
39	Tow.	3	150	Marine Contracting & Towing Co. (S. C.).....	Charleston, S. C.....	
40	Fsh.	8	60	Martin Buddinch.....	Seattle, Wash.....	
41	Pas.	1	40	Joseph G. Collins.....	Philadelphia, Pa.....	
42	Tnk.	14	550	Union Tankers Corporation (Mass.).....	Boston, Mass.....	
43	Frt.	1	30	William C. Morgan.....	Marshfield, Oreg.....	General delivery, Marion and Market Streets, Oshkosh, Wis.
44	Tow.	6	b 100	Cook & Brown Lime Co. (Wis.).....	Milwaukee, Wis.....	
45	Frt.	3	20	Eugene F. Dunlap.....	Seattle, Wash.....	
46	Fsh.	1	30	E. A. Hansen.....	Portland, Oreg.....	La Conner, Wash. 507 East Thirty-seventh Street.
47	Frt.	2	40	C. J. Wandtke.....	San Francisco, Calif.....	c/o Madden & Lewis, 620 Water Street, Sisters- ville, W. Va.
48	Tow.	2	40	George M. Beaver.....	Pittsburgh, Pa.....	
49	Tow.	2	120	Dravo Contracting Co. (Pa.).....	do.....	4801 Grand Street, 80 Broad Street, St. Augustine, Fla. 35 Sanford Street, 25 Washington Avenue West, Caldwell, N. J.
50	Tow.	1	75	Standard Dredging Co. (N. J.).....	New York, N. Y.....	
51	Fsh.	2	40	Albert Mortensen.....	St. Augustine, Fla.....	
52	Pas.	1	40	Fred W. Klein.....	Perth Amboy, N. J.....	
53	Fsh.	1	16	John C. Kowalski.....	New York, N. Y.....	South Jamesport, N. Y.
54	Frt.	5	58	D. Franklin Heck.....	Baltimore, Md.....	Harve de Grace, Md.
55	Tow.	10	300	Great Lakes Dredge & Dock Co. (N. J.).....	Duluth, Minn.....	Exchange Building, Hoonah, Alaska.
56	Fsh.	4	20	Oliver Hawkins.....	Juneau, Alaska.....	
57	Pas.	1	35	George R. Marshall.....	Philadelphia, Pa.....	Tuckerton, N. J.
58	Fsh.	1	47	Thomas E. Ackley.....	do.....	Salem, N. J.

¹ Formerly st. s. Joseph H. Moran.
² James P. Stuart.
³ Formerly ga. s. La Belle.

⁴ Formerly schooner yacht Ibis.
⁵ Formerly st. s. The Boston Floating Hospital.

Motor Vessels

Line No.	Official No.	Signal and radio-call letters	Rig	Name of vessel	Tonnage		Register dimensions			When built	Where built
					Gross	Net	Length	Breadth	Depth		
1	206642		Ga. s.	Martha S.	14	14	41.0	10.2	3.8	1906	West De Pere, Wis.
2	216470		Ga. s.	Martha T.	6	6	32.2	9.2	4.2	1918	Seattle, Wash.
3	202104		Ga. s.	Martha W.	20	12	44.6	16.0	4.3	1905	Battery Park, Va.
4	229450		Ga. s.	Martha Arminda	10	7	32.0	9.6	5.3	1930	Seattle, Wash.
5	157183	WGDQ	Ol. s.	Martha Foss	96	65	87.5	22.4	8.7	1886	Astoria, Oreg.
6	208506		Ga. s.	Martha Lillian	22	15	60.0	15.4	4.0	1906	St. Andrew, Fla.
7	224082		Ga. s.	Martha May	8	6	33.9	10.3	2.6	1923	Houma, La.
8	206119		Ga. s.	Martha Meerwald	27	14	53.0	19.0	5.0	1909	Dorchester, N. J.
9	227895		Ol. s.	MARTHA E. ALLEN	2,935	1,994	334.0	51.2	18.9	1928	Lorain, Ohio.
10	207367		Ga. s.	Martha E. McLain	13	7	38.3	13.3	5.9	1910	Bremen, Me.
11	224746		Ol. s.	Martha E. Murley	66	23	70.0	18.3	8.7	1925	Damariscotta, Me.
12	92819		Ga. s.	Martha M. Lewis	6	6	38.8	14.1	2.5	1897	Wingate, Md.
13	216581	KLOX	Ol. s.	Martin	141	76	106.4	19.9	8.4	1918	Weems, Va.
14	223958		Ga. s.	Martin D.	13	11	37.9	11.5	4.8	1919	Drier Bay, Alaska
15	216228		Ga. s.	Martin V.	7	6	27.6	8.3	3.5	1914	West De Pere, Wis.
16	224362		Ga. s.	Martin W.	17	14	44.6	16.5	4.3	1924	Bluffton, S. C.
17	231919		Ga. s.	Martin Woodruff	8	5	37.7	10.4	4.3	1932	Crisfield, Md.
18	225044		Ol. s.	MARTIN G. HAUSLER, JR.	54	28	61.3	17.1	7.7	1925	Buffalo, N. Y.
19	230119		Ol. s.	Martindale	85	58	70.4	19.0	9.2	1930	Seattle, Wash.
20	216881		Ol. s.	Maru	19	13	51.8	12.8	5.3	1918	East San Pedro, Calif.
21	202641		Ol. s.	Marvel	14	9	49.0	18.2	3.1	1905	Bloxi, Miss.
22	230907		Ga. s.	Marvelle	8	5	27.0	8.0	3.5	1917	La Pointe, Wis.
23	92539		Ga. s.	Marvel Not.	6	6	30.0	10.2	3.2	1893	Chincoteague, Va.
24	222692		Ga. s.	Marvelo	9	6	41.3	10.8	3.5		Unknown
25	229116		Ol. s.	Marvin	13	9	42.1	12.3	4.6	1928	Cedar Bayou, Tex.
26	92895		Ga. s.	Mary	24	16	51.6	14.2	5.9	1898	Tacoma, Wash.
27	93322		Ol. s.	Mary	77	47	64.4	24.0	5.0	1891	San Francisco, Calif.
28	93046		Ga. s.	Mary	16	12	42.8	16.7	4.2	1900	Half Moon, Ga.
29	208962		Ga. s.	Mary	11	9	42.7	10.4	4.2	1911	Manitowoc, Wis.
30	212918		Ga. s.	Mary	14	7	42.0	13.0	3.8	1915	Perrin, Va.
31	215981		Ga. s.	Mary	8	6	31.5	10.0	3.9	1907	Seattle, Wash.
32	220106		Ol. s.	Mary	46	22	61.9	18.7	7.4	1919	Pocomoke City, Md.
33	221973		Ga. s.	Mary	9	6	37.7	10.5	3.5	1920	Sea Isle City, N. J.
34	223214		Ga. s.	Mary	9	6	38.8	9.1	4.3	1913	Brooklyn, N. Y.
35	223271		Ga. s.	Mary	30	22	63.0	19.2	4.1	1923	Pascagoula, Miss.
36	223775		Ga. s.	Mary	10	8	30.0	11.3	3.0	1923	Morgan City, La.
37	224974		Ga. s.	Mary	11	7	43.3	10.0	3.9	1925	Honga, Md.
38	223314		Ga. s.	Mary	11	9	43.2	10.7	2.8	1922	Fairbanks, Alaska
39	228121		Ga. s.	Mary	15	10	43.6	14.2	4.8	1928	Fajardo, P. R.
40	228137		Ol. s.	Mary	11	5	39.5	12.3	5.0	1928	Thomaston, Me.
41	228290		Ol. s.	Mary	26	18	45.2	15.2	6.4	1929	St. Augustine, Fla.
42	229262		Ga. s.	Mary	20	13	43.8	13.0	6.2	1929	Keyport, N. J.
43	228162		Ol. w.	Mary	68	25	63.4	16.0	2.6	1928	Tuscaloosa, Ala.
44	230135		Ol. s.	Mary	49	33	61.6	19.5	9.1	1930	Brooklyn, N. Y.
45	230241		Ga. s.	Mary	22	15	46.6	12.6	6.0	1929	do
46	230418		Ga. s.	Mary	26	18	50.0	13.5	5.7	1930	Fairhaven, Mass.
47	230982		Ol. s.	Mary	31	14	57.3	16.0	6.7	1930	Sausalito, Calif.
48	231183		Ga. s.	Mary	7	5	31.0	9.0	2.8	1931	Beaufort, N. C.
49	231356		Ga. s.	Mary	9	6	32.3	9.8	4.8	1931	Seattle, Wash.
50	232202		Ga. s.	Mary	13	5	37.1	12.3	4.9	1910	Pensacola, Fla.
51	232747		Ga. s.	Mary	17	13	41.4	12.7	2.8	1933	Wilson, Ark.
52	233065		Ga. s.	Mary	10	6	33.8	9.8	4.9	1934	Everett, Wash.
53	233063		Ga. s.	Mary	11	7	36.0	10.8	4.7	1934	Frederica, Del.
54	222591		Ga. s.	Mary II	6	6	33.0	10.0	3.1	1916	Fairton, N. J.
55	92246		Ga. s.	Mary A.	11	10	30.0	13.8	4.0	1890	City Island, N. Y.
56	208105		Ga. s.	Mary A.	8	5	29.1	9.2	3.2	1905	Manitowoc, Wis.
57	224861		Ol. s.	Mary A.	56	29	77.0	17.1	8.3	1925	Essex, Mass.

¹ Formerly ga. s. Dolphin.

² Formerly ga. s. John Connelly.

Line No.	Service	Crew	Horse-power	Name of owner	Home port	Address of owner
1	Fsh.	2	12	George Anheuser.....	Milwaukee, Wis.....	107 Knapp Avenue, Oconto, Wis.
2	Fsh.	2	15	Katharine Pickett.....	Seattle, Wash.....	1531 Thirtieth Avenue, South.
3	Frt.	2	24	Battery Park Fish & Oyster Co. (Va.)..	Norfolk, Va.....	Battery Park, Va.
4	Fsh.	2	16	Arthur S. Spencer.....	Seattle, Wash.....	2772 Westlake Avenue North.
5	Tow.	6	240	Foss Co. (Wash.).....	do.....	600 West Ewing Street.
6	Fsh.	6	24	M. M. Glasgow.....	Pensacola, Fla.....	c/o W. C. Sherman, Hicoria, Fla.
7	Fsh.	1	16	Theo Engeran.....	New Orleans, La.....	Houma, La.
8	Oys.	6	25	Augustus C. Meerwald.....	Philadelphia, Pa.....	South Dennis, N. J.
9	Tnk.	28	1,500	Lake Tankers Corporation (Del.).....	Chicago, Ill.....	The Rookery.
10	Fsh.	1	65	John E. Johnson.....	Newport, R. I.....	41 Charles Street.
11	Fsh.	8	110	John G. Murley.....	New Bedford, Mass.....	107 North William Street, Fairhaven, Mass.
12	Oys.	4	12	James M. Lewis.....	Crisfield, Md.....	Bishops Head, Md.
13	Fsh.	6	100	Diamond State Fish Products Co. (Del.)..	Wilmington, Del.....	Lewes, Del.
14	Fsh.	3	30	Alaska Pacific Salmon Co. (Nev.).....	Ketchikan, Alaska.....	
15	Fsh.	2	8	David H. Herbert.....	Sault Ste. Marie, Mich.....	Nahma, Mich.
16	Frt.	2	24	S. V. Teemer.....	Beaufort, S. C.....	Hiltenead, S. C.
17	Tnk.	1	18	Glenwood Evans.....	Crisfield, Md.....	Myrtle Street.
18	Tow.	7	240	Great Lakes Dredge & Dock Co. (N. J.)..	Duluth, Minn.....	Exchange Building.
19	Fsh.	10	210	Henry Austrem.....	San Francisco, Calif.....	3400 Thirteenth Avenue, West, Seattle, Wash.
20	Fsh.	5	b 45	Southern California Fish Corporation (Calif.)	Los Angeles, Calif.....	Fish Harbor, Terminal Island, Calif.
21	Oys.	6	36	John Mavar.....	Gulfport, Miss.....	1140 East Beach Street, Biloxi, Miss.
22	Fsh.	2	b 12	Elmer N. Bodin.....	Duluth, Minn.....	Washburn, Wis.
23	Oys.	2	10	Walter W. Thorn.....	Cape Charles, Va.....	Hilcoteague, Va.
24	Frt.	2	24	C. A. Lockerman.....	Crisfield, Md.....	Route 1.
25	Tow.	2	60	George Bacon.....	Houston, Tex.....	7922 Sherman Street.
26	Frt.	4	40	Frederick Kruse (Wash.).....	Seattle, Wash.....	Bell Street Terminal.
27	Frt.	2	b 75	Carl A. Anderson.....	San Francisco, Calif.....	227 Bennington Street.
28	Fsh.	2	12	George W. Lowden, estate of.....	Savannah, Ga.....	c/o H. O. Lowden, executor, West Bay Street.
29	Pas.	1	25	Chester Sobezak.....	Chicago, Ill.....	4740 South Western Avenue.
30	Frt.	1	38	Anders Williams Co. (Va.).....	Norfolk, Va.....	112 Randolph Street.
31	Fsh.	4	20	Elle Bowman.....	Wrangell, Alaska.....	
32	Fsh.	3	60	William Llad.....	New York, N. Y.....	Sixth Avenue, Greenport, L. I., N. Y.
33	Fsh.	3	24	David Raynor.....	do.....	New Suffolk, N. Y.
34	Fsh.	1	35	George Mann.....	do.....	601 West One hundred and thirty-fifth Street.
35	Fsh.	3	20	Antloch Packing Co. (Miss.).....	Gulfport, Miss.....	900 East Beach Street, Biloxi, Miss.
36	Fsh.	1	24	Henri Brackman.....	Galveston, Tex.....	1216 Avenue K.
37	Fsh.	2	30	Ulman White.....	Crisfield, Md.....	c/o White and Nelson, Hoopersville, Md.
38	Frt.	1	25	John Monohan.....	Seward, Alaska.....	Akulurak, Alaska.
39	Pas.	4	90	Juan F. Robles.....	San Juan, P. R.....	Vieques Island, P. R.
40	Fsh.	2	45	Marianna S. Trott.....	New London, Conn.....	Noank, Conn.
41	Fsh.	2	60	Fred Hanson.....	St. Augustine, Fla.....	Box 745.
42	Fsh.	4	100	Wilbur C. Lambert.....	New York, N. Y.....	283 Washington Street, Nutley, N. J.
43	Tow.	6	100	Baker Tow Boat Co. (Ala.).....	Mohile, Ala.....	Tuscaloosa, Ala.
44	Fsh.	4	b 100	William Lind.....	New York, N. Y.....	Box 161, Greenport, L. I., N. Y.
45	Fsh.	5	400	Oliver Conover.....	Hartford, Conn.....	Maple Avenue, Saybrook, Conn.
46	Cod.	3	300	Lawrence B. Keegan.....	Boston, Mass.....	164 Cedar Grove Street, New Bedford, Mass.
47	Pas.	5	b 110	Minnie Damato.....	San Francisco, Calif.....	2132 North Street.
48	Fsh.	3	29	Thomas E. Parkin.....	Beaufort, N. C.....	
49	Fsh.	3	25	Frederick Witske.....	Seattle, Wash.....	2167 Harbor Avenue.
50	Fsh.	4	40	Edward O'Shea.....	New Orleans, La.....	1237 North Dorgeneois Street.
51	Tow.	3	120	Kansas City Shook and Manufacturing Co. (Ark.)..	Memphis, Tenn.....	Wilson, Ark.
52	Fsh.	1	16	Frank Griffin.....	Sitka, Alaska.....	General Delivery.
53	Fsh.	1	48	R. R. Postles.....	Wilmington, Del.....	Frederica, Del.
54	Fsh.	1	25	Carl Gray.....	Philadelphia, Pa.....	20 Franklin Street, Bridgeton, N. J.
55	Oys.	2	60	George A. Schmeelk.....	Bridgeport, Conn.....	61 Seabright Avenue.
56	Fsh.	3	8	Axel Carlson.....	Grand Haven, Mich.....	288 Second Avenue, Manistee, Mich.
57	Cod.	12	100	Edward J. Welderman.....	Gloucester, Mass.....	8 Wiley Street.

* Formerly ga. s. Pocomoke.

† Formerly U. S. Navy ga. s. 1109.

Line No.	Official No.	Signal and radio-call letters	Rig	Name of vessel	Tonnage		Register dimensions			When built	Where built
					Gross	Net	Length	Breadth	Depth		
							Feet	Feet	Feet		
1	221953	-----	Ol. s.	Mary A.	34	17	63.0	16.3	6.3	1922	Friendship, Me.
2	230073	-----	Ol. s.	Mary A.	66	44	61.5	18.4	9.2	1930	Edgewater, N. J.
3	207286	-----	Ga. s.	Mary B.	32	22	64.8	15.4	4.4	1910	Astoria, Ore.
4	207370	-----	Ga. s.	Mary B.	17	11	42.4	12.6	4.0	1910	Seattle, Wash.
5	215525	-----	Ga. s.	Mary B.	9	6	42.0	10.6	3.4	1917	Fairbank, Md.
6	220725	-----	Ga. s.	Mary B.	8	6	32.5	10.2	4.2	1920	Oig Harbor, Wash.
7	220465	-----	Ga. s.	Mary B.	18	12	43.4	12.5	5.1	1930	Seattle, Wash.
8	233156	-----	Ga. s.	Mary B.	15	12	34.0	9.6	3.3	1933	St. Louis, Mo.
9	92536	-----	Ol. s.	Mary C.	24	12	55.0	14.5	4.3	1893	Sausalito, Calif.
10	210141	-----	Ga. s.	Mary C.	18	7	47.7	12.2	5.2	1907	Friendship, Me.
11	226289	-----	Ga. s.	Mary C.	11	8	38.4	12.0	4.0	1920	Naubinway, Mich.
12	223767	-----	Ol. s.	MARY C.	99	67	79.8	21.1	9.0	1924	Mantowoc, Wis.
13	230526	-----	Ga. s.	Mary C.	7	5	34.0	9.4	3.2	1931	Morehead City, N. C.
14	224432	-----	Ga. s.	Mary C.	11	9	37.5	11.0	4.2	1925	Bay Center, Wash.
15	226866	-----	Ga. s.	Mary C.	12	10	40.0	10.8	3.7	1915	Philadelphia, Pa.
16	215363	-----	Ga. s.	Mary D.	13	10	36.8	11.5	5.1	1916	Elizabeth, N. J.
17	203729	-----	Ga. s.	Mary E.	16	8	46.4	14.0	5.8	1906	Bath, Me.
18	212775	-----	Ol. s.	Mary E.	67	48	60.1	25.8	6.2	1914	Oakland, Calif.
19	213469	-----	Ga. s.	Mary E.	10	9	33.1	10.5	4.1	1910	Trenton, N. J.
20	228751	-----	Ga. s.	Mary E.	14	11	38.0	12.0	3.1	1929	Atlantic, N. C.
21	232480	-----	Ga. s.	Mary E.	9	6	45.7	9.9	3.6	1933	Deale, Md.
22	232991	-----	Ga. s.	Mary E.	9	6	35.2	10.3	2.2	1933	Wanchese, N. C.
23	227421	-----	Ga. s.	Mary E. II.	9	6	39.8	10.1	4.0	1928	Clayton, N. Y.
24	219812	-----	Ga. s.	Mary F.	13	10	39.1	13.5	4.6	1920	Vermillion, Ohio.
25	221187	-----	Ga. s.	Mary F.	21	8	54.4	14.7	4.4	1920	Palmer, Va.
26	223665	-----	Ga. s.	Mary F. II.	15	12	51.9	14.3	3.3	1924	Vermillion, Ohio.
27	213372	-----	Ga. s.	Mary G.	31	21	51.4	14.2	6.4	1915	Tacoma, Wash.
28	214288	-----	Ga. s.	Mary G.	11	10	46.3	11.9	3.0	1916	Morehead City, N. C.
29	230288	-----	Ga. s.	Mary G. II.	14	6	39.7	13.1	4.7	1920	Boston, Mass.
30	222617	-----	Ga. s.	Mary J.	9	6	36.0	11.0	3.0	1922	Sitka, Alaska.
31	227811	-----	Ga. s.	Mary J.	13	9	39.6	12.4	3.8	1928	Saxman, Alaska.
32	210009	-----	Ga. s.	Mary L.	7	5	31.8	10.8	3.2	1912	Brunswick, Ga.
33	210129	-----	Ga. s.	Mary L.	11	8	38.4	10.8	3.6	1910	Detroit, Mich.
34	213272	-----	Ga. s.	Mary L.	13	8	39.0	11.4	5.4	1915	Ellsworth, Me.
35	219634	-----	Ga. s.	Mary L.	8	7	33.2	8.8	4.4	1920	Seattle, Wash.
36	220720	-----	Ga. s.	Mary L.	27	18	57.6	15.7	5.3	1920	Baltimore, Md.
37	231893	-----	Ga. s.	Mary L.	9	6	44.5	11.5	3.7	1929	Susan, Va.
38	200677	-----	Ga. s.	Mary M.	29	23	58.6	12.2	3.8	1904	Sharptown, Md.
39	224256	-----	Ga. s.	Mary M.	42	29	60.0	17.7	6.0	1924	Amburg, Va.
40	224625	-----	Ol. s.	Mary M.	47	20	67.2	17.3	8.2	1925	Essex, Mass.
41	228058	-----	Ga. s.	Mary M.	25	25	60.0	16.0	2.8	1925	Pittsburgh, Pa.
42	228422	-----	Ol. s.	Mary M.	33	19	55.0	16.3	5.8	1928	Biloxi, Miss.
43	229207	-----	Ol. s.	Mary M.	59	40	63.4	17.6	8.3	1929	Tacoma, Wash.
44	231669	-----	Ol. s.	Mary M.	36	15	57.8	14.9	7.2	1932	Kennebunkport, Me.
45	223434	-----	Ga. s.	Mary R.	10	7	28.0	11.8	4.0	1923	Unknown.
46	229156	-----	Ol. s.	Mary R.	10	6	33.3	10.7	5.0	1929	Oig Harbor, Wash.
47	231782	-----	Ga. s.	Mary R.	12	8	37.8	12.0	5.1	1932	Brooklyn, N. Y.
48	216946	-----	Ol. s.	Mary S.	39	30	69.0	15.3	6.9	1918	Los Angeles, Calif.
49	228555	-----	Ga. s.	Mary S.	24	13	53.5	14.4	5.8	1929	East Machias, Me.
50	214952	-----	Ga. s.	Mary V.	12	10	34.8	11.3	4.5	1917	Seattle, Wash.
51	224719	-----	Ga. s.	Mary V.	10	8	40.4	10.0	1.7	1925	St. Louis, Mo.
52	227983	-----	Ol. s.	Mary W.	80	54	104.4	15.0	8.1	1917	Camden, N. J.
53	228290	-----	Ga. s.	Mary Z.	13	8	45.8	11.9	2.8	1928	Olga, Ia.
54	207546	-----	Ga. s.	Mary A. J.	7	6	31.7	8.0	3.7	1910	Douglas, Alaska.
55	92932	-----	Ga. s.	Mary and Iuez.	26	18	42.9	15.9	4.0	1899	Pocomoke City, Md.
56	224324	-----	Ol. s.	Mary & Jennie.	26	18	51.9	14.2	6.4	1924	Wintthrop, Mass.
57	215559	-----	Ol. s.	Mary and John.	70	61	62.0	17.3	6.0	1917	Vermillion, Ohio.
58	230056	-----	Ol. s.	Mary and Julia.	98	55	88.1	20.7	9.9	1930	Danariscotta, Me.
59	222066	-----	Ga. s.	Mary and Louise.	23	16	51.6	14.5	4.5	1922	Irvington, Va.
60	91812	-----	Ga. s.	Mary and Virginia.	18	9	54.1	16.1	4.1	1885	Pocomoke City, Md.
61	93352	-----	Ga. s.	Mary Adella.	12	7	39.2	13.6	3.4	1902	Accomac, Va.
62	210524	-----	Ga. s.	Mary Alice.	18	17	37.2	11.0	4.0	1912	Green Bay, Wis.
63	229131	-----	Ol. w.	MARY ALICE.	214	203	134.8	27.0	5.5	1929	Pittsburgh, Pa.
64	228976	-----	Ga. s.	Mary Almeda.	6	5	25.2	12.0	2.9	1912	Port Republic, N. J.
65	206112	-----	Ga. s.	Mary Alphonse.	11	9	45.0	10.1	3.6	1909	Georgetown, S. C.

1 Formerly (a U. S. Navy ga. s. No. 2637.
(b ga. s. Joe Boy C.

1 Formerly g. s. Margaret N.

Line No.	Service	Crew	Horse-power	Name of owner	Home port	Address of owner
1	Cod.	11	95	O'Hara Bros. Co. (Mass.)	Boston, Mass.	22 Fish Pier, South Boston, Mass.
2	Fsh.	5	75	Joseph Cody	New York, N. Y.	3112 Avenue K (B).
3	Tow.	1	75	M. L. Gilmore	Seattle, Wash.	1428 Queen Anne Avenue.
4	Fsh.	6	20	Booth Salmon Co. (Del.)	do.	Burke Building.
5	Frt.	2	15	John F. Berridge	Cambridge, Md.	Fairbank, Md.
6	Fsh.	1	13	San Anderson	Sitka, Alaska	Port Alexander, Alaska.
7	Fsh.	1	70	Libby, McNeill & Libby (Me.)	Seattle, Wash.	88 Hamlin Street.
8	Pas.	1	50	Leonard F. Broach	St. Louis, Mo.	202 South Eighth Street, Columbia, Mo.
9	Tow.	1	6140	Crowley Launch & Tugboat Co. (Calif.)	San Francisco, Calif.	Pier 14.
10	Fsh.	4	665	Michele Martino	Portland, Me.	150 Newbury Street.
11	Fsh.	1	45	Reuben Carrow	Port Huron, Mich.	205 North E, Chaboygan, Mich.
12	Tow.	10	6300	Great Lakes Dredge & Dock Co. (N. J.)	Duluth, Minn.	Exchange Building.
13	Fsh.	3	90	R. C. Fodrie	Beaufort, N. C.	Morehead City, N. C.
14	Fsh.	1	16	A. A. Charawell	Seattle, Wash.	Tokeland, Wash.
15	Pas.	1	60	William J. Shea	Philadelphia, Pa.	420 West Montgomery Avenue, Wildwood, N. J.
16	Pas.	2	40	Henry Bley	New York, N. Y.	9225 Glenwood Road (B).
17	Fsh.	5	25	William A. Dunn	Newport, R. I.	Block Island, R. I.
18	Frt.	1	75	George W. Kneass	San Francisco, Calif.	Eighteenth and Illinois Streets.
19	Pas.	2	75	Robert E. Powell, Jr.	Philadelphia, Pa.	1921 Panama Street.
20	Frt.	2	24	R. D. Delemar & Co.	Beaufort, N. C.	Oriental, N. C.
21	Msc.	1	35	Wm. E. Welch	Annapolis, Md.	Deale, Md.
22	Fsh.	2	40	J. H. Daniels	Elizabeth City, N. C.	Wanchese, N. C.
23	Frt.	1	70	Otis Brooks Lumber Co.	Ogdensburg, N. Y.	Clayton, N. Y.
24	Fsh.	2	200	Kishman Fish Co. (Ohio)	Sandusky, Ohio	Vermilion, Ohio.
25	Fsh.	3	24	B. C. Julian	Reedville, Va.	Palmer, Va.
26	Fsh.	2	100	George H. Parsons	Sandusky, Ohio	Vermilion, Ohio.
27	Fsh.	7	40	Northern Fisheries (Wash.)	Tacoma, Wash.	Anacortes, Wash.
28	Frt.	2	24	John Corston	Key West, Fla.	Ramrod Key, Fla.
29	Cod.	2	36	John H. Jenness	Boston, Mass.	Concord Road, Nashua, N. H.
30	Fsh.	1	12	Peter C. Nielson	Sitka, Alaska	
31	Fsh.	1	20	Charles T. Johnson	Ketchikan, Alaska	Saxman, Alaska.
32	Fsh.	2	10	M. McIntosh	Brunswick, Ga.	1813 Gordon Street.
33	Frt.	1	8	Albert Leonhardt	Detroit, Mich.	2726 Jay Street.
34	Cod.	2	20	E. J. Ross	Rockland, Me.	New Harbor, Me.
35	Fsh.	2	12	P. D. Blankenship	Seattle, Wash.	Marysville, Wash.
36	Tow.	3	100	Arundel Corporation (Md.)	Baltimore, Md.	Pier 2, East Pratt Street.
37	Fsh.	2	65	W. A. Snow	Newport News, Va.	Motorun, Va.
38	Frt.	2	28	A. H. Gregory	Washington, D. C.	Seventh and Water Streets SW.
39	Oys.	2	45	John W. Greenwell	Annapolis, Md.	Hollywood, Md.
40	Cod.	10	60	Langford & Pine	Gloucester, Mass.	37 Rogers Street.
41	Fer.	1	618	Old Glassworks Ferry Co. (Pa.)	Pittsburgh, Pa.	R. F. D., Greensboro, Pa.
42	Oys.	3	40	Salvador Bivalacqua	New Orleans, La.	603 ¹ / ₂ Louisville Street.
43	Fsh.	9	135	Buchan & Heinen Packing Co. (Wash.)	Ketchikan, Alaska	Colman Building, Seattle, Wash.
44	Fsh.	6	90	William Metzger	Bridgeport, Conn.	520 Warren Street.
45	Frt.	2	16	Charles Johnston	Savannah, Ga.	507 East Thirty-sixth Street.
46	Fsh.	2	20	Mijo Radman	Tacoma, Wash.	2121 South Tacoma Avenue.
47	Pas.	1	680	Iroy S. Regan	New York, N. Y.	8702 Queens Boulevard, Elmhurst, N. Y.
48	Fsh.	7	665	Nikola Perlele	Los Angeles, Calif.	1320 West Twentieth Street, San Pedro, Calif.
49	Frt.	2	40	Royal River Packing Co. (Me.)	Portland, Me.	Yarmouth, Me.
50	Fsh.	1	12	Jimmie Brown	Juneau, Alaska	Killsnoo, Alaska.
51	Pas.	1	15	Clyde Burch	St. Louis, Mo.	1110 Dillon Street.
52	Cod.	12	120	The Mary W. (Mass.)	Boston, Mass.	13 Fish Pier, South Boston, Mass.
53	Oys.	1	30	Mato Zile	New Orleans, La.	Empire, La.
54	Fsh.	1	20	W. A. Hart	Juneau, Alaska	Tenakee, Alaska.
55	Frt.	2	25	F. B. Constantine	Alexandria, Va.	Stafford, Va.
56	Cod.	4	60	Vincenzo Catanzaro	Boston, Mass.	305 North Street.
57	Fsh.	2	15	Albert T. Lampe	Erie, Pa.	223 West Third Street.
58	Cod.	12	220	Mary and Julia (Mass.)	New Bedford, Mass.	Pier 4.
59	Frt.	3	25	Junius Baker	Cambridge, Md.	Vue de Leau Street.
60	Frt.	2	24	T. E. Miles	Newport News, Va.	Miles Store, Va.
61	Oys.	2	18	Daniel H. Bowden	Cape Charles, Va.	Glincoetague, Va.
62	Msc.	2	22	G. R. Empson	Sault Ste. Marie, Mich.	Gladstone, Mich.
63	Tow.	6	600	Keystone Sand & Supply Co. (Pa.)	Pittsburgh, Pa.	302 Penn Avenue.
64	Pas.	1	40	J. E. Falkenburg	Philadelphia, Pa.	Tuckerton, N. J.
65	Pas.	2	40	Robert H. Lucas	Charleston, S. C.	c/o Jeannette Lucas, Wando, S. C.

¹ Formerly {a U. S. Navy ol. s. S. C. No. 70.
{ U. S. C. O. ol. s. Newbury.

² Formerly ol. s. {a Fredk. H. Black.
{ 6 Automatic II.

Line No.	Official No.	Signal and radio-call letters	Rig	Name of vessel	Tonnage		Register dimensions			When built	Where built
					Gross	Net	Length	Breadth	Depth		
							Feet	Feet	Feet		
1	91492		Ga. s.	Mary Ann.....	11	5	38.4	13.8	4.0	1882	Rockaway, N. Y.....
2	215280		Ga. s.	Mary Ann.....	9	8	36.9	10.2	3.0	1917	Marshfield, Oreg.....
3	216670		Ga. s.	Mary Ann.....	14	11	37.5	11.7	3.4	1918	Douglas, Alaska.....
4	221826		Ga. s.	Mary Ann.....	6	6	32.6	9.8	3.5	1916	La Vallette, N. J.....
5	224206		Ga. s.	Mary Ann.....	85	71	104.3	14.9	8.3	1917	New York, N. Y.....
6	230156		Ga. s.	Mary Ann.....	17	11	53.0	13.3	3.9	1930	Shadow, Va.....
7	232949		Ga. s.	Mary Ann.....	12	8	36.9	10.1	4.6	1932	Santa Cruz, Calif.....
8	201756		Ol. s.	Mary Anna.....	76	51	65.0	23.8	6.6	1905	Greenwich, N. J.....
9	205393		Ga. s.	Mary Barbara.....	30	19	49.3	17.6	5.4	1908	Port Jefferson, N. Y.....
10	227022		Ol. w.	Mary Bond.....	15	14	56.5	11.0	2.3	1927	Decatur, Ala.....
11	91579		Ol. s.	Mary Buckley.....	132	100	98.5	28.5	6.4	1883	Tottensville, N. Y.....
12	225317		Ga. s.	Mary Carmen.....	27	13	49.0	15.5	5.4	1926	Pascagoula, Miss.....
13	207169		Ol. s.	Mary Carolyn.....	28	20	68.0	21.0	5.5	1910	Greenwich, N. J.....
14	93235		Ga. s.	Mary Celine.....	14	14	49.0	16.9	2.4	1902	Biloxi, Miss.....
15	224131		Ol. s.	Mary Colman.....	31	18	54.5	16.3	4.5	1924	Ferrin, Va.....
16	206063	KLOY	Ol. s.	Mary De Costa.....	103	62	88.6	22.8	10.4	1909	Gloucester, Mass.....
17	90174		Ga. s.	Mary Draper.....	41	28	62.0	16.0	5.9	1869	Jacksonville, Fla.....
18	231029		Ga. s.	Mary Eleanor.....	27	15	42.5	14.4	5.4	1931	Metlakatla, Alaska.....
19	92113		Ga. s.	Mary Elizabeth.....	25	21	57.2	16.4	4.2	1889	Cambridge, Md.....
20	202201		Ol. s.	MARY ELIZABETH.....	63	43	74.0	18.5	6.0	1905	Newburgh, N. Y.....
21	90432		Ga. s.	Mary Ella.....	13	11	39.0	15.8	3.0	1872	Rye, N. Y.....
22	222158		Ol. s.	Mary Ella.....	10	9	35.8	9.3	3.7	1914	Port Republic, N. J.....
23	224557		Ol. s.	Mary Ella.....	86	36	91.5	23.1	7.5	1923	Dorchester, N. J.....
24	226934		Ga. s.	Mary Ella.....	8	6	32.6	11.0	3.9	1927	Parkertown, N. J.....
25	200435		Ga. s.	Mary Ella.....	18	15	39.6	14.2	4.6	1903	Whatcom, Wash.....
26	222023		Ol. w.	Mary Ellen.....	41	41	64.6	22.0	3.4	1922	Chamois, Mo.....
27	223565		Ol. w.	Mary Ellen.....	33	14	62.4	13.4	3.6	1923	Havana, Ill.....
28	227770		Ga. s.	Mary Ellen.....	15	10	38.9	13.2	5.3	1928	Houghton, Wash.....
29	230232		Ol. s.	Mary Ellen.....	32	22	53.2	14.9	7.1	1930	Kennebunkport, Me.....
30	231222		Ol. s.	Mary Ellen.....	28	21	63.2	14.4	4.7	1931	Biloxi, Miss.....
31	212664		Ga. s.	Mary Ethel.....	55	37	61.3	17.6	6.6	1912	Superior, Wis.....
32	209789		Ga. s.	Mary Fletcher.....	26	15	52.8	16.4	4.8	1912	Eclipse, Va.....
33	202084		Ga. s.	Mary Frances.....	12	8	44.0	10.0	3.7	1905	Olympia, Wash.....
34	227194		Ga. s.	Mary Frances.....	19	16	44.8	13.0	4.4	1927	Wittman, Md.....
35	223429		Ga. s.	Mary Helen.....	93	77	73.2	21.3	6.6	1923	South Jacksonville, Fla.....
36	227987		Ga. s.	Mary Jane.....	30	26	44.5	12.6	5.0	1928	Cordova, Alaska.....
37	232813		Ga. s.	Mary Jane.....	10	6	36.6	11.3	4.0	1933	Crisfield, Md.....
38	214439		Ga. s.	Mary Jean.....	8	5	33.9	11.1	6.0	1916	Seattle, Wash.....
39	213665		Ga. s.	Mary Lenora.....	8	5	44.3	11.6	3.0	1915	Queenstown, Md.....
40	232489		Ga. s.	Mary Lols.....	12	8	35.6	10.8	5.7	1933	Tacoma, Wash.....
41	226391		Ol. s.	Mary Lou.....	66	45	66.4	17.0	7.6	1927	Seattle, Wash.....
42	230957		Ga. s.	Mary Lou.....	10	10	40.7	12.0	3.4	1931	Little Creek, Del.....
43	228803		Ga. s.	Mary Louise.....	19	15	43.9	13.1	4.8	1929	Metlakatla, Alaska.....
44	232124		Ga. s.	Mary Luck.....	9	7	33.3	9.0	3.3		Unknown.....
45	209616		Ga. s.	Mary Malony.....	42	28	63.0	16.0	5.8	1912	Anacortes, Wash.....
	223348		Ol. s.	MARY MARGARET.....	60	26	61.5	17.0	6.6	1923	Bay City, Mich.....
46	228063		Ga. s.	Mary Margaret.....	33	19	59.2	18.6	4.5	1929	Biloxi, Miss.....
47											
48	231342		Ga. s.	Mary Margaret.....	15	7	38.4	13.3	4.3	1931	Brunswick, Ga.....
49	222553		Ol. s.	MARY MCCONNELL.....	25	21	65.0	12.0	4.0	1922	Dubuque, Iowa.....
50	232409		Ga. s.	Mary May.....	14	10	40.3	12.3	5.1	1933	Rahway, N. J.....
51	232276		Ga. s.	Mary Mildred.....	12	6	42.1	12.0	3.7	1923	Ferrin, Va.....
52	205626		Ga. s.	Mary Minerva.....	5	5	27.3	11.6	2.6	1908	Atlantic City, N. J.....
53	230689		Ga. s.	Mary Nell.....	13	9	40.8	11.5	4.6	1908	Ludington, Mich.....
54	10664		Ol. s.	Mary O'Riorden.....	68	34	76.2	15.9	8.1	1863	Buffalo, N. Y.....
55	92732		Ga. s.	Mary Parker.....	10	7	26.0	13.5	4.5	1896	Westerly, R. I.....
56	223605		Ga. s.	Mary Poll.....	13	9	42.2	12.0	3.9	1924	Fernandina, Fla.....
57	230551		Ga. s.	Mary Smith.....	7	5	34.0	9.0	2.6	1931	Morehead City, N. C.....

¹ Formerly U. S. N. ga. s. S. C. No. 226.

² Formerly Ga. y. By (lar).

³ Formerly Ga. s. A. C. Frazer.

⁴ Formerly Ga. sch. Alma and Alvin.

⁵ Formerly Ga. s. Jean H. Thompson.

⁶ Formerly Ga. s. Ossining.

Line No.	Service	Crew	Horse-power	Name of owner	Home port	Address of owner
1	Frt.	1	22	J. C. Mattox.....	Norfolk, Va.....	2016 High Street, Portsmouth, Va.
2	Pas.	1	20	Mildred Spooner.....	Marshfield, Ore.....	Douglas, Alaska.
3	Fsh.	1	20	F. A. J. Callwas.....	Juneau, Alaska.....	Sixth Street, Barnegat City, N. J.
4	Oys.	1	25	Joseph C. Stehle.....	Philadelphia, Pa.....	726 Marquette Drive, New Point, Va.
5	Tow	4	440	H. C. Hannay.....	Detroit, Mich.....	210 El Medio Street, Ventura, Calif.
6	Fsh.	2	35	J. L. Hinton.....	Newport News, Va.....	221 Madison Avenue, Clifton, N. J.
7	Pas.	1	b 30	John Eagon.....	San Francisco, Calif.....	Foot West Ninety-seventh Street.
8	Tuk.	2	60	Arthur Halliwell.....	Newark, N. J.....	Guntersville, Ala.
9	Frt.	2	50	Marine Exchange and Salvage Corporation (N. Y.).....	New York, N. Y.....	c/o Carolina Distributing Co., New Bern, N. C.
10	Tow.	7	25	Howard Powell.....	Mobile, Ala.....	Industrial Canal.
11	Frt.	7	120	I. H. Kahn.....	Beaufort, N. C.....	Port Norris, N. J.
12	Fsh.	6	6	Star Fish & Oyster Co. (Ala.).....	Mobile, Ala.....	1014 Losano Street, Bena, Va.
13	Oys.	6	60	Boyd M. Robbins.....	Philadelphia, Pa.....	22 Fish Pier, South Boston, Mass.
14	Tow.	2	45	Shell Producers Co. (Fla.).....	Tampa, Fla.....	Yonges Island, S. C.
15	Frt.	1	45	T. J. Blake.....	Newport News, Va.....	Ketchikan, Alaska.
16	Cod.	19	140	O'Hara Vessels (Mass.).....	Boston, Mass.....	Oxford, Md.
17	Frt.	5	72	Stevens Line Co. (S. C.).....	Charleston, S. C.....	154 East Calhoun Street, Riversdale, Conn.
18	Fsh.	5	40	E. C. Hudson.....	Ketchikan, Alaska.....	6719 Lansdowne Avenue, Port Norris, N. J.
19	Oys.	2	15	Gordon Pope.....	Cambridge, Md.....	Beach Haven, N. J.
20	Pas.	8	100	Wolf River Transportation Co. (Tenn.).....	Memphis, Tenn.....	Valdez, Alaska.
21	Oys.	2	45	Clarence E. Palmer.....	Bridgeport, Conn.....	214 East Davis Street, St. Louis, Mo.
22	Frt.	1	15	Ruth F. Abbott.....	Philadelphia, Pa.....	Peoria, Ill.
23	Oys.	18	90	Henry C. Nickelson.....	do.....	3052 West Sixty-fifth Street, Seattle, Wash.
24	Pas.	1	30	Lester J. Cowperthwaite.....	do.....	1630 Bay Court, Sheepshend Bay (B).
25	Fsh.	2	25	John Reilly.....	Seward, Alaska.....	620 West Beach Street, Biloxi, Miss.
26	Pas.	2	30	Elizabeth Zeller.....	St. Louis, Mo.....	727 Main Street, Marinette, Wis.
27	Tow.	4	60	Illinois River Packet Co. (Ill.).....	Peoria, Ill.....	Washington, N. C.
28	Fsh.	2	25	Jacob Johnson.....	Seattle, Wash.....	Seattle, Wash.
29	Fsh.	5	70	Gusta Johannesen.....	New York, N. Y.....	Annapolis, Md.
30	Pas.	1	60	E. W. Reid.....	Gulfport, Miss.....	Boston, Mass.
31	Frt.	4	80	Leo H. Jansen.....	Milwaukee, Wis.....	290 Tremont Street, Boston, Mass.
32	Frt.	2	40	S. P. Willis.....	Washington, N. C.....	1215 Spur Street, Aberdeen, Wash.
33	Tow.	1	50	Foss Co. (Wash.).....	Seattle, Wash.....	Marlon Station, Md.
34	Fsh.	2	40	Thomas Trott.....	Annapolis, Md.....	1906 Market Street, Seattle, Wash.
35	Tnk.	2	60	Cities Service Refining Co. (Mass.).....	Boston, Mass.....	85 Hamlin Street, Wilmington, Del.
36	Fsh.	3	45	Gus Strand.....	Juneau, Alaska.....	Ketchikan, Alaska.
37	Msc.	2	120	George W. Price.....	Crisfield, Md.....	Dexter Horton Building, Seattle, Wash.
38	Msc.	6	40	Sawyer Reynolds & Co. (T. A.).....	Ketchikan, Alaska.....	c/o Miami Daily News, News Tower Building.
39	Frt.	2	10	Weiss Yewell.....	Baltimore, Md.....	Pioneer Building.
40	Fsh.	2	36	Orville D. Chrisman.....	Tacoma, Wash.....	1106 Lake Boulevard, St. Joseph, Mich.
41	Fsh.	4	135	Lihhy, McNeill & Libby (Me.).....	Seattle, Wash.....	525 East Howard Avenue, Biloxi, Miss.
42	Pas.	1	70	Lewis Pennock.....	Wilmington, Del.....	660 East Thirty-fourth Street, Cave In Rock, Ill.
43	Fsh.	5	30	Nakat Packing Corporation (N. Y.).....	Ketchikan, Alaska.....	Perth Amboy, N. J.
44	Pas.	2	60	Madeline Schneider.....	Miami, Fla.....	Newport News, Va.
45	Fsh.	2	75	Carl Rubinsteln.....	Seattle, Wash.....	Philadelphia, Pa.
46	Frt.	4	120	Philip R. Eaglesfield.....	Grand Haven, Mich.....	Millwaukee, Wis.
47	Fsh.	5	24	Bernard Taltavull.....	Gulfport, Miss.....	Cleveland, Ohio.
48	Fsh.	2	45	E. B. Webster.....	Savannah, Ga.....	2160 West One hundred and sixth Street.
49	Pas.	2	90	Richard McConnell.....	St. Louis, Mo.....	1890 Crotona Parkway, Brisbane Building, Buffalo, N. Y.
50	Pas.	1	125	William Dickman.....	Perth Amboy, N. J.....	Box 329, Morehead City, N. C.
51	Frt.	2	24	W. A. Graham.....	Newport News, Va.....	
52	Pas.	1	14	Horace Cranmer.....	Philadelphia, Pa.....	
53	Tow.	3	b 30	Menominee Lumber & Cedar Co. (Mich.).....	Millwaukee, Wis.....	
54	Tow.	5	350	Winton Engine Corporation (Del.).....	Cleveland, Ohio.....	
55	Pas.	2	24	Arthur Chadwick.....	New York, N. Y.....	
56	Tow.	2	30	R. C. Huffman Construction Co. (Ohio).....	Miami, Fla.....	
57	Frt.	6	72	Lillian W. Miner.....	Beaufort, N. C.....	

⁵ Formerly ga. w. Bilotuck.
⁶ Formerly ga. s. Texaco 134.

⁷ Formerly ga. s. Mizpah.

Line No.	Official No.	Signal and radio-call letters	Rlg	Name of vessel	Tonnage		Register dimensions			When built	Where built
					Gross	Net	Length	Breadth	Depth		
1	222504		Ol. s.	Mary Steele.....	29	22	59.7	13.4	4.0	1906	Morehead City, N. C.
2	206010		Ga. s.	Mary Sue.....	20	12	63.0	15.0	4.0	1908	Crab Neck, Va.
3	231276		Ol. s.	Mary Susan.....	8	5	27.0	9.6	4.2	1931	Tacoma, Wash.
4	90636		Ga. s.	Mary Underhill.....	6	5	29.9	13.3	3.3	1874	Oyster Bay, N. Y.
5	232894		Ga. s.	Mary Vaughan.....	10	7	40.8	11.0	3.6	1928	Forwell, Va.
6	218446		Ga. s.	Mary Ward.....	11	8	37.0	12.2	3.3	1919	Sitka, Alaska
7	224304		Ol. s.	Mary A. Edwards.....	77	23	104.3	14.9	8.3	1917	Alexandria, Va.
8	208097		Ga. s.	Mary A. Sharp.....	24	14	65.0	14.0	5.3	1908	Sharps, Va.
9	220151		Ga. s.	Mary B. Holmes.....	14	6	42.2	12.3	4.7	1920	Eastport, Me.
10	206777		Ga. s.	Mary C. Sharpless.....	21	10	49.0	17.0	5.4	1909	Dorchester, N. J.
11	229622		Ol. s.	Mary E. D'Eon.....	55	37	70.0	18.4	8.9	1930	Essex, Mass.
12	224375		Ga. s.	Mary E. Haynie.....	35	20	56.3	16.4	5.6	1924	Amburg, Va.
13	222000		Ol. s.	Mary E. O'Hara.....	108	49	92.0	22.8	11.0	1922	Essex, Mass.
14	200226	KLGZ	Ol. s.	Mary F. Curtis.....	121	65	101.3	24.0	11.2	1903	do.
15	92395		Ga. s.	Mary E. Durrua.....	14	13	41.5	13.8	4.6	1891	Keyport, N. J.
16	205733		Ga. s.	Mary F. Crowell.....	15	11	51.9	16.5	3.4	1906	Orlolo, Md.
17	135263		Ga. s.	Mary F. Howlett.....	27	11	58.0	19.6	5.0	1876	Philadelphia, Pa.
18	212188		Ga. s.	Mary O. Morehead.....	21	16	58.3	13.5	3.0	1914	Morehead City, N. C.
19	212665		Ga. s.	Mary J. Dean.....	15	8	42.0	12.6	3.8	1914	Hoopers Island, Md.
20	228042		Ol. s.	Mary J. Landry.....	45	18	71.5	16.5	7.7	1928	Danverscott, Me.
21	220818		Ga. s.	Mary J. Walton.....	10	6	34.0	12.9	3.2	1920	Apalachicola, Fla.
22	219071		Ga. s.	Mary K. Warren.....	16	11	43.0	11.4	4.9	1919	Berkeley, Va.
23	232494		Ol. s.	MARY L. CONNELLY.....	95	84	61.5	20.6	9.3	1933	Boston, Mass.
24	91403		Ga. s.	Mary L. Robbins.....	18	13	40.5	15.5	4.4	1882	Cedarville, N. J.
25	93304		Ga. s.	Mary M. Lord.....	21	9	50.6	16.2	7.1	1903	Lubec, Me.
26	209187		Ol. s.	Mary P. Goulart.....	119	66	104.0	24.0	10.8	1911	Gloucester, Mass.
27	93106		Ga. s.	Mary P. Mosquito.....	84	47	84.5	22.7	9.0	1901	Essex, Mass.
28	224179		Ol. s.	Mary R. Mullins.....	77	42	84.7	20.3	8.8	1924	Friendship, Me.
29	211628		Ga. s.	Mary S. Faunce.....	9	6	37.3	12.3	3.9	1913	Coan River, Va.
30	93223		Ga. s.	Mary T. Fallon.....	74	48	75.5	21.6	9.0	1901	Essex, Mass.
31	227063		Ol. s.	Marydel.....	171	116	97.6	28.2	7.7	1927	Ruark, Va.
32	223181		Ga. s.	Maryeth.....	11	7	38.5	9.0	4.3		Unknown
33	161227	KMXB	Ol. s.	MARYLAND.....	1,484	926	247.6	44.9	16.3	1903	Bath, Me.
34	204710		Ga. s.	Maryland.....	17	13	49.0	15.9	4.4	1907	Orford, Md.
35	205057		Ga. s.	Maryland.....	14	9	48.6	16.1	3.1	1906	Havre de Grace, Md.
36	212857		Ga. s.	Maryland.....	14	11	40.2	11.8	3.0	1914	Miami, Fla.
37	215761		Ga. s.	Maryland.....	15	10	52.0	12.7	4.2	1917	Elliot, Md.
38	221856		Ga. s.	Maryland.....	9	5	39.2	12.1	2.7	1921	Cut Off, La.
39	222080		Ga. s.	Maryland.....	14	11	41.0	12.2	4.0		Unknown
40	226980		Ga. s.	Maryland.....	7	5	34.8	8.5	4.1	1927	Docketon, Wash.
41	232963		Ga. s.	Marylen.....	14	12	35.7	9.8	5.2	1933	Miami, Fla.
42	228817		Ga. s.	Marymount.....	46	31	57.0	15.5	7.7	1929	Tacoma, Wash.
43	213109		Ga. s.	Marysville.....	26	17	46.0	13.6	5.9	1915	do.
44	232109	WKEP	Ol. s.	MASAYA.....	1,174	701	305.6	30.2	20.7	1920	Squantum, Mass.
45	92540		Ga. s.	Mascot.....	5	5	41.8	11.2	2.7	1893	Salisbury, Md.
46	202407		Ga. s.	Mascot.....	59	42	71.0	20.2	6.6	1905	Greenport, N. Y.
47	205548		Ga. s.	Mascot.....	5	5	25.0	7.0	6.8	1908	Elizabeth City, N. C.
48	213678		Ga. s.	Mascot.....	10	10	30.0	9.3	3.4	1915	Green Bay, Wis.
49	214739		Ga. s.	Mascot.....	22	20	52.0	12.6	2.3	1917	Holly Hill, Fla.
50	221748		Ga. s.	Mascot.....	7	5	31.6	10.6	3.6	1921	Belmar, N. J.
51	225031		Ol. s.	Mascot.....	14	9	59.1	15.2	4.1	1925	Sandusky, Ohio.
52	229989		Ga. s.	Mascot.....	9	7	34.6	9.3	4.3	1922	Bellingham, Wash.
53	218578		Ol. s.	Mascot II.....	12	8	43.5	11.4	4.5	1916	Los Angeles, Calif.
54	92347		Ga. s.	Mascotte.....	6	5	28.7	11.5	3.6	1885	Alexandria, Va.
55	226963		Ol. s.	Masen.....	21	9	44.3	14.2	4.2	1927	Fernandina, Fla.
56	232788		Ga. s.	Maskoe.....	16	11	46.8	11.2	4.5		Unknown
57	221310		Ga. s.	Mason.....	9	6	31.5	11.3	3.0	1921	Galveston, Tex.

¹ Formerly U. S. C. G. ga. s. Carolina.

² Formerly U. S. N. S. C. 196.

³ Formerly sch. Ella Weisinger.

⁴ Formerly ga. s. Mizpah.

Motor Vessels

Line No.	Service	Crew	Horsepower	Name of owner	Home port	Address of owner
1	Pas.	2	75	Richmond Cedar Works (Va.)	Newport News, Va.	Richmond, Va.
2	Frt.	2	37	W. T. Shields	do.	Dandy, Va.
3	Fsh.	1	20	Mary S. Alexander	Tacoma, Wash.	856 South Fortieth Street.
4	Oys.	1	18	George W. Lockwood	Bridgeport, Conn.	Division Street, Southport, Conn.
5	Frt.	1	7	Heston George	Reedville, Va.	Foxwell, Va.
6	Fsh.	1	16	Geo. Ward	Sitka, Alaska	
7	Fsh.	22	100	Herbert N. Edwards	New York, N. Y.	East Hampton, N. Y.
8	Tow.	3	35	Spardo Contracting Co. (N. Y.)	Savannah, Ga.	One hundred and sixty-ninth Street and Harlem River, New York, N. Y.
9	Frt.	1	32	Ernest R. Holmes	Eastport, Me.	Customs Street.
10	Oys.	5	25	John Sharpless	Philadelphia, Pa.	300 South Fourth Street, Millville, N. J.
11	Cod.	10	95	Schooner Mary E. D'Eon (Mass.)	Gloucester, Mass.	9 Short Street.
12	Frt.	3	35	Allie G. Simmons	Crisfield, Md.	Fishing Creek, Md.
13	Cod.	10	180	O'Hara Vessels (Mass.)	Boston, Mass.	22 Fish Pier, South Boston, Mass.
14	Cod.	19	120	Gorton-Pew Vessels Co. (Mass.)	Gloucester, Mass.	327 Main Street.
15	Misc.	1	25	Ralph Jones	New York, N. Y.	c/o Crescent Beach Hotel, Great Kills, S. I., N. Y.
16	Frt.	2	65	L. L. Hodges	Washington, N. C.	Water Street.
17	Oys.	9	50	John Flynn	Philadelphia, Pa.	10 Euclid Avenue, Merchantville, N. J.
18	Frt.	3	70	S. E. Baltary	Charleston, S. C.	Ferry Wharf, Gaillard Street.
19	Frt.	2	12	Jerome North	Cambridge, Md.	Virginia Avenue.
20	Fsh.	12	100	Simon A. Landry	Philadelphia, Pa.	315 West Baker Avenue, Wildwood, N. J.
21	Fsh.	2	12	Apalachicola Oyster Farms (Fla.)	Apalachicola, Fla.	c/o J. T. Blalock, 508 Hildebrand Building.
22	Tow.	1	36	Old Dominion Marine Ry. Corporation (Va.)	Norfolk, Va.	Foot Mulberry Street, Berkeley, Va.
23	Tnk.	5	50	Steel All Welded Boat Co., (Mass.)	Boston, Mass.	131 State Street.
24	Oys.	4	20	Harry Sutter	Philadelphia, Pa.	Port Norris, N. J.
25	Frt.	4	45	E. W. Brown Co.	Portland, Me.	173 Front Street, South Portland, Me.
26	Cod.	27	100	Mmanuel C. Santos	Provincetown, Mass.	151 Commercial Street.
27	Fsh.	16	72	Schooner Mary P. Mesquita (Mass.)	New York, N. Y.	16 Fulton Fish Market.
28	Fsh.	9	190	Mary R. Mullins (Mass.)	New Bedford, Mass.	Pier 4.
29	Misc.	3	18	H. G. Oakley	Reedville, Va.	Simonson, Va.
30	Fsh.	16	72	James S. Ellis	Boston, Mass.	240 Melrose Street, Melrose Highlands, Mass.
31	Frt.	4	120	Wm. E. Vallant	Baltimore, Md.	Laurel, Del.
32	Frt.	2	26	William O. Wood	Miami, Fla.	c/o Fire Department, Coral Gables, Fla.
33	Tnk.	25	b 720	Texas Co. (Del.)	Wilmington, Del.	7 West Tenth Street.
34	Frt.	2	10	William H. Vallant	Cambridge, Md.	Bellevue, Md.
35	Pas.	2	30	Purnell Potter	Wilmington, Del.	Milford, Del.
36	Pas.	1	35	Wilfred Lockhart	Miami, Fla.	Clewiston, Fla.
37	Frt.	2	30	Allice M. Parks	Crisfield, Md.	24 Maryland Avenue.
38	Pas.	3	21	W. J. Howley	New Orleans, La.	Violet, La.
39	Frt.	1	30	Willie R. Ethridge	Elizabeth City, N. C.	Wanchese, N. C.
40	Pas.	2	400	Mike Galdosh	Tacoma, Wash.	3008 North Twentieth Street.
41	Pas.	1	60	Leonard Wirtz	Miami, Fla.	218 Northeast Ninth Street, c/o Flin-Nor Machine Shop.
42	Fsh.	10	50	Nick Mullan	Tacoma, Wash.	2723 North Starr Street.
43	Fsh.	8	55	Vine Dragojevich	do.	Everett, Wash.
44	Frt.	18	2,000	Celba Navigation Corporation (La.)	New Orleans, La.	Union Indemnity Building.
45	Frt.	2	5	Mabry B. Crockett	Cambridge, Md.	Oxford, Md.
46	Oys.	6	75	Andrew Radel, estate of	Bridgeport, Conn.	c/o Andrei Oyster Co., South Norwalk, Conn.
47	Tow.	1	12	C. H. Lawson	Newport News, Va.	Box 356, Williamsburg, Va.
48	Fsh.	3	20	Swara Hagen	Milwaukee, Wis.	Washington Island, Wis.
49	Pas.	1	75	G. C. Smith	St. Augustine, Fla.	General delivery, Ormond, Fla.
50	Fsh.	6	20	Long Beach Fishery (N. J.)	Philadelphia, Pa.	Brant Beach, N. J.
51	Pas.	1	150	John P. Neuman	Sandusky, Ohio	Foot Columbus Avenue.
52	Fsh.	1	21	Vern A. Saylor	Sitka, Alaska	
53	Pas.	4	b 40	Leo J. Muchenberger	San Diego, Calif.	817 Ocean Avenue, Santa Monica, Calif.
54	Pas.	2	24	Daniel Wagner	New York, N. Y.	6060 Cooper Avenue (B).
55	Fsh.	3	46	A. C. Hedlund	Fernandina, Fla.	110 South Sixth Street.
56	Pas.	1	b 100	Lucy C. Carnegie, Estate of	do.	c/o T. Morrison Carnegie, Cumberland, Md.
57	Tow.	1	60	Ohlhausen Dredging Co. (Tex.)	Houston, Tex.	5734 Dorbrandt Street.

1 Formerly sch. Klineo.
 6 Formerly Ga. y, Hoosit.

1 Formerly U. S. Navy ol. s. Dale.
 6 Formerly ga. s. Eight Bells.

Line No.	Official No.	Signal and radio call letters	Rig	Name of vessel	Tonnage		Register dimensions			When built	Where built
					Gross	Net	Length	Breadth	Depth		
							Feet	Feet	Feet		
1	92871		Ol. s.	Massasoit	31	21	58.4	17.8	7.6	1898	Gloucester, Mass.
2	224069		Ga. s.	Massasoit	11	8	44.0	13.4	3.2	1906	Sayville, N. Y.
3	232110	WKET	Ol. s.	MATAGALPA	1,174	701	305.6	30.2	20.7	1920	Squantum, Mass.
4	223488		Ga. s.	Matchless	12	8	42.0	14.0	3.3	1923	Houma, La.
5	227102		Ga. s.	Matchless	9	7	32.0	9.2	3.4	1927	Sealevel, N. C.
6	228371		Ol. s.	MATERIAL SERVICE	1,077	736	239.7	40.1	13.9	1929	Sturgeon Bay, Wis.
7	227881		Ga. s.	Mathilda V.	7	5	29.0	9.0	3.2	1921	Gladstone, Mich.
8	202221		Ga. s.	Matilda	99	73	79.0	29.0	6.1	1905	San Francisco, Calif.
9	215490		Ga. s.	Matilda	11	7	39.0	11.3	3.6	1917	Wrangell, Alaska
10	230202		Ga. s.	Matilda	19	15	50.7	17.1	2.7	1930	Franklin City, Va.
11	213366		Ga. s.	Matilda B.	7	5	28.4	12.7	3.2	1913	Port Republic, N. J.
12	210764		Ga. s.	Matsu	15	10	48.4	12.2	5.0	1912	Oakland, Calif.
13	225770		Ga. w.	Mattie	14	12	39.5	10.3	3.0	1926	Kansas City, Mo.
14	930699		Ga. s.	Mattie II	7	6	30.3	12.5	4.1	1899	Port Republic, N. J.
15	92985		Ol. s.	Mattie J.	13	7	40.3	14.2	3.3	1899	Blount, Miss.
16	220933		Ga. s.	Mattie J.	11	5	45.9	11.3	4.1	1920	Lewisetta, Va.
17	224323		Ga. s.	Mattie J.	14	12	32.6	11.6	4.6	1924	Seattle, Wash.
18	91515		Ol. s.	Mattie May	45	31	63.8	20.7	5.0	1882	Isle of Wight Co., Va.
19	91654		Ga. s.	Mattie B. Sheppard	14	7	40.6	15.8	4.0	1884	Bridgeton, N. J.
20	91906		Ga. s.	Mattie P. Flavell	33	19	61.4	19.3	5.8	1887	do.
21	229155		Ol. s.	Matton	45	30	60.4	14.5	9.1	1929	Cohoes, N. Y.
22	92793		Ga. s.	Maud	7	7	32.5	13.5	3.6	1897	Patchogue, N. Y.
23	207248		Ga. s.	Maud C.	13	7	37.9	8.8	3.8	1909	Jacksonville, Fla.
24	228155		Ga. s.	Maud S.	12	8	45.0	10.8	3.9	1928	Crisfield, Md.
25	206102		Ga. s.	Maud S II	18	12	39.6	14.5	5.3	1909	Patchogue, N. Y.
26	201795		Ga. s.	Maud and Reg.	12	8	54.0	13.2	3.9	1905	Washington, N. C.
27	200329		Ga. s.	Maud Hellen	7	5	37.4	12.7	3.0	1903	Crittenden, Va.
28	92456		Ga. s.	Maud Moller	6	5	31.0	13.6	3.4	1892	Patchogue, N. Y.
29	91056		Ol. s.	Maud Wilmot	72	47	72.4	17.1	7.0	1878	Pittsburgh, Pa.
30	200662		Ga. s.	Maud F Silva	86	77	85.0	22.5	10.2	1904	Gloucester, Mass.
31	233182		Ga. s.	Maude G.	9	8	42.9	10.1	3.8	1934	Deale, Md.
32	214062		Ga. s.	Maude Hazel	11	9	37.5	9.8	3.5	1916	Everett, Wash.
33	220247		Ga. s.	Maureen	33	22	57.5	14.0	6.8	1930	Freeport, L. I., N. Y.
34	224635		Ga. s.	Maurice O. Davis	20	10	46.0	14.3	6.4	1925	Thomaston, Me.
35	228927		Ol. s.	MAURINE	48	33	62.8	16.4	6.8	1929	Hoquiam, Wash.
36	228079		Ga. s.	Mava Kathryn	20	11	51.1	14.5	4.4	1928	Ruark, Va.
37	215195		Ga. s.	Mavis	29	24	52.6	14.2	5.7	1917	Seattle, Wash.
38	231663		Ga. s.	Mavis	13	9	41.1	10.0	2.5	1931	Plaquemine, La.
39	227028		Ol. s.	MAVRET II	24	16	60.2	14.1	4.2	1927	Ashtabula, Ohio
40	228910		Ga. s.	Maxie	12	8	35.8	10.9	6.3	1930	Seattle, Wash.
41	214222		Ga. s.	Maxine III	23	18	49.4	10.4	4.0	1916	Alexandria Bay, N. Y.
42	220251		Ga. s.	Maxine V.	29	19	61.0	10.2	2.6	1920	do.
43	221551		Ga. s.	Maxton	12	10	39.8	11.1	2.6	1921	Atlantic, N. C.
44	221684		Ga. s.	Maxwell	13	11	41.3	12.8	3.3	1905	St. Andrew, Fla.
45	233402		Ga. w.	Maxwell	25	15	63.9	14.0	3.2	1923	Carthage, Tenn.
46	202241		Ga. s.	May	14	11	47.0	12.0	4.0	1905	Wildwood, N. J.
47	206259		Ga. s.	May	7	5	29.2	9.2	4.0	1905	Tottenville, N. Y.
48	208185		Ol. s.	May	12	10	46.6	9.0	3.1	1910	Randolph, Oreg.
49	209229		Ga. s.	May	22	15	46.0	12.6	4.8	1903	San Francisco, Calif.
50	213774		Ga. s.	May	12	6	38.0	12.0	6.0	1915	Port Aransas, Tex.
51	215961		Ga. s.	May	9	7	34.8	9.4	4.3	1918	Westport, Wash.
52	216063		Ga. s.	May	13	9	40.2	12.4	4.9	1918	Bayonne, N. J.
53	222901		Ga. s.	May	8	7	33.6	10.5	3.3	-----	Unknown
54	223856		Ga. s.	May	11	8	37.2	14.5	3.2	-----	do.
55	226598		Ga. w.	May	31	31	52.7	14.0	2.4	1927	Sewickley, Pa.
56	227386		Ol. s.	May	15	10	38.2	11.3	5.1	1928	Seattle, Wash.
57	227870		Ga. s.	May	15	12	39.7	11.3	3.0	1920	St. Louis, Mo.
58	230389		Ga. s.	May	10	7	41.0	9.0	2.9	1918	Atlantic, N. C.
59	231419		Ga. s.	May	8	6	43.2	11.1	3.4	1929	Deltaville, Va.
60	232392		Ga. s.	May	17	16	34.0	11.0	1.9	1933	Mendota, Minn.
61	217481		Ga. s.	May II	12	9	37.2	11.3	4.0	1916	Perth Amboy, N. J.
62	206511		Ga. s.	May II	9	6	32.9	8.8	4.5	1909	Boston, Mass.
63	223444		Ga. s.	May B.	21	14	51.1	14.5	5.1	1923	Martinez, Calif.
64	225022		Ga. s.	May B.	7	5	26.5	6.0	2.0	1925	Ceralvo, Ky.

¹ Formerly U. S. Navy st. s. Osborne.

¹ Formerly ga. s. Eloc.

Line No.	Service	Crew	Horse-power	Name of owner	Home port	Address of owner
1	Fsh.	4	96	Douglas P. Malone	Vineyard Haven, Mass.	co/Haley Caleb & Co., Nantucket, Mass.
2	Misc.	1	10	Hattie F. Griffin	Bridgeport, Conn.	81 Water Street, Stamford, Conn.
3	Frt.	12	2,000	Celba Navigation Corporation (La.)	New Orleans, La.	Union Indemnity Building, Cut Off, La.
4	Frt.	3	27	Marcel Pltre	do.	do.
5	Fsh.	2	12	Leon Salter	Beaufort, N. C.	Sealevel, N. C.
6	Frt.	20	6 700	Leathem Smith-Putnam Navigation Co. (Ill.)	Milwaukee, Wis.	205 West Wacker Drive, Chicago, Ill.
7	Fsh.	2	23	Phillip Van Landschoot	Sault Ste. Marie, Mich.	Gladstone, Mich.
8	Frt.	3	70	Sven Fredrickson	San Francisco, Calif.	6 Folsom Street.
9	Fsh.	2	16	Chas. Jones	Wrangell, Alaska	do.
10	Frt.	2	65	W. H. Lang	Cape Charles, Va.	Accomac, Va.
11	Pas.	1	14	William V. Wilbert	Philadelphia, Pa.	Forked River, N. J.
12	Tow.	1	6 75	A. T. Gibson	San Francisco, Calif.	37 Drumm Street.
13	Tow.	2	30	John Barclay	Kansas City, Mo.	1214 North Third Street.
14	Fsh.	1	12	Lewis Adelbert White	Philadelphia, Pa.	Tuckerton, N. J.
15	Oys.	4	24	Mrs. J. T. Maybury	Gulfport, Miss.	1037 East Beach Street, Biloxi, Miss.
16	Frt.	2	32	W. J. Curren	Reedville, Va.	Lewisetta, Va.
17	Tow.	1	16	Emily Butts	Seattle, Wash.	3316 Harbor Avenue.
18	Frt.	1	60	J. M. Mathews	Norfolk, Va.	1719 Brown Avenue.
19	Fsh.	3	40	S. D. W. Ludlum	Philadelphia, Pa.	Gladwyne, Pa.
20	Oys.	6	36	Amos Pepper	do.	Dividing Creek, N. J.
21	Tow.	3	210	Matton Steamboat Co. (N. Y.)	Albany, N. Y.	Cochoe, N. Y.
22	Fsh.	1	10	Daniel C. Seeley	Perth Amboy, N. J.	Keansburg, N. J.
23	Frt.	1	21	Standard Manufacturing Co. (Fla.)	Tampa, Fla.	Cedar Keys, Fla.
24	Misc.	1	100	L. Elwood Dize	Crisfield, Md.	32 West Main Street.
25	Fsh.	2	40	P. Henfrid Perssen	Philadelphia, Pa.	317 Penn Street, Atlantic City, N. J.
26	Tow.	2	36	Maitby Taylor	Washington, N. C.	Belhaven, N. C.
27	Frt.	1	7	Battery Park Fish & Oyster Co. (Va.)	Newport News, Va.	Battery Park, Va.
28	Fsh.	1	50	Sven R. Ruthenbeck	New York, N. Y.	1745 Sheepshead Bay Road (B).
29	Tow.	8	240	A. W. Whiteman	New Orleans, La.	c/o Whiteman Bros. Louisiana Building, 813 South Palafox Street.
30	Fsh.	11	6 48	E. E. Saunders & Co. (Fla.)	Pensacola, Fla.	Do.
31	Misc.	1	35	Bernard Marshall	Annapolis, Md.	Deale, Md.
32	Fsh.	1	20	William Graham	Seattle, Wash.	Stanwood, Wash.
33	Misc.	3	115	William A. Johnson	Newport, R. I.	Commercial Wharf.
34	Fsh.	6	35	James H. Larkin	Rockland, Me.	St. George, Me.
35	Tow.	3	250	Schafer Bros. Lumber & Door Co. (Wash.)	Seattle, Wash.	Montesano, Wash.
36	Frt.	2	35	H. E. Hudgins	Newport News, Va.	Cobbs Creek, Va.
37	Fsh.	2	40	A. B. Anderson	Wrangell, Alaska	do.
38	Tow.	1	16	Schwing Mess Co. (La.)	New Orleans, La.	Plaquemine, La.
39	Fsh.	4	120	Charles R. Hoskins	Erie, Pa.	133 West Third Street.
40	Fsh.	1	25	E. J. Coon	Sitka, Alaska	do.
41	Pas.	1	60	Combined Thousand Islands Boat Tours (N. Y.)	Cape Vincent, N. Y.	Alexandria Bay, N. Y.
42	Pas.	1	80	do.	do.	do.
43	Fsh.	1	24	Mervin Nelson	Beaufort, N. C.	c/o Nelson Seafood Co., New Bern, N. C.
44	Fsh.	6	25	C. S. Anderson	Pensacola, Fla.	Panama City, Fla.
45	Tow.	2	60	Cumberland Burgo Line Co.	Nashville, Tenn.	Carthage, Tenn.
46	Pas.	2	40	Charles W. Collins	Philadelphia, Pa.	Longport, N. J.
47	Tow.	1	45	Norfolk Shipbuilding & Dry Dock Co. (Va.)	Norfolk, Va.	Foot Calborne Avenue.
48	Tow.	1	20	W. H. Switzer	Portland, Ore.	Plymouth, Wash.
49	Fsh.	3	65	Libby, McNeill & Libby (Me.)	Seattle, Wash.	88 Hamilla Street.
50	Frt.	2	75	James H. Tuttle	Corpus Christi, Tex.	Box 535, Rockport, Tex.
51	Fsh.	1	18	F. A. Ganz	Ketchikan, Alaska	Craig, Alaska.
52	Tow.	3	150	Thomas J. Brown	New York, N. Y.	96 East Raleigh Avenue, West New Brighton, S. I., N. Y.
53	Fsh.	1	40	Lewis F. Sheppard	Philadelphia, Pa.	Cedarville, N. J.
54	Misc.	1	18	E. I. Brunsard	Lake Charles, La.	Delcambre, La.
55	Tow.	1	6 25	E. E. Grimm	Pittsburgh, Pa.	Customhouse.
56	Fsh.	2	30	B. O. Knutsen	Ketchikan, Alaska	c/o Tongass Trading Co., Sunset Hotel, Seattle, Wash.
57	Tow.	1	24	Fred A. Bartholomew	St. Louis, Mo.	Plaquemine, La.
58	Fsh.	1	16	John Smith	Beaufort, N. C.	Morehead City, N. C.
59	Fsh.	3	16	H. J. Forrest	Newport News, Va.	Gwynn, Va.
60	Misc.	1	12	Braton S. Davis	Minneapolis, Minn.	Mendota, Minn.
61	Pas.	1	20	Felice Bonica	New York, N. Y.	530 Henry Street (B).
62	Cod.	2	48	Joseph Vallier	Boston, Mass.	Brant Rock, Mass.
63	Tow.	2	110	R. R. Veale	San Francisco, Calif.	Martinez, Calif.
64	Pas.	1	10	H. L. Barnes	Louisville, Ky.	Ceralvo, Ky.

¹ Formerly ga. s. Edna M.

Motor Vessels

Line No.	Official No.	Signal and radio-call letters	Rig	Name of vessel	Tonnage		Register dimensions			When built	Where built
					Gross	Net	Length	Breadth	Depth		
							Feet	Feet	Feet		
1	231685		Ga. s.	May B.....	11	7	41.0	11.0	4.6	1918	Los Angeles, Calif.....
2	204827		Ga. s.	May B. 2.....	15	13	48.0	11.0	3.3	1907	Seattle, Wash.....
3	232277		Ga. s.	May L.....	13	11	35.1	11.0	4.8	1933	Richmond Hill, N. Y.....
4	232264		Ga. s.	May M.....	8	5	30.7	10.3	3.9		Unknown.....
5	232608		Ga. s.	May S. II.....	11	7	35.6	11.2	4.2	1933	Broad Channel, N. Y.....
6	230742		Ga. s.	Mayabelle.....	9	6	27.6	8.8	3.8	1931	Muskegon, Mich.....
7	223126		Ol. s.	Mayday.....	31	17	56.7	14.0	5.4	1923	Portland, Ore.....
8	208290		Ga. s.	Maye.....	10	8	52.2	11.8	4.0	1910	Pascagoula, Miss.....
9	91811		Ga. s.	May Bateman.....	16	7	42.7	16.6	4.2	1885	Bridgeton, N. J.....
10	93313		Ol. s.	May Belle.....	21	12	54.0	18.1	3.9	1902	Biloxi, Miss.....
11	205476		Ga. s.	May Date.....	16	11	38.0	11.6	5.0	1908	Seattle, Wash.....
12	200240		Ol. s.	May Flower.....	17	11	49.9	17.3	3.8	1903	Biloxi, Miss.....
13	92318		Ga. s.	May Flower.....	14	9	40.7	11.3	4.8	1891	Seattle, Wash.....
14	92548		Ga. s.	May Flower.....	18	7	56.9	16.8	4.4	1893	St. Peters, Md.....
15	218606		Ga. s.	May Flower.....	9	7	32.2	8.6	4.0	1919	Orcas, Wash.....
16	203253		Ga. s.	May Queen.....	14	12	45.9	10.8	4.4	1906	St. Joseph, Mich.....
17	92266		Ga. s.	May Seline.....	9	9	52.0	14.0	3.0	1890	Madison, Md.....
18	92293		Ga. s.	Mayflower.....	37	32	71.6	13.4	6.8	1888	East Boston, Mass.....
19	93136		Ga. s.	Mayflower.....	14	9	52.8	15.4	3.6	1901	Cedar Bayou, Tex.....
20	93259		Ga. s.	Mayflower.....	9	7	26.7	11.7	3.1	1902	Key West, Fla.....
21	202128		Ga. s.	Mayflower.....	12	9	38.0	8.9	3.0	1905	Portland, Ore.....
22	204218		Ga. s.	Mayflower.....	14	10	55.0	12.0	4.2	1907	Sturgeon Bay, Wis.....
23	209118		Ga. s.	Mayflower.....	8	6	35.3	12.2	3.2	1910	Nukleek, Alaska.....
24	212392		Ol. s.	Mayflower.....	14	10	45.3	12.2	5.0	1908	Solomons, Md.....
25	213900		Ga. s.	Mayflower.....	9	6	39.0	8.9	4.2	1915	Marshfield, Ore.....
26	214647		Ga. s.	Mayflower.....	13	11	34.1	10.8	4.1	1916	Oyster Bay, N. Y.....
27	224632		Ga. s.	Mayflower.....	15	10	44.0	13.2	5.3	1925	Delanco, N. J.....
28	228247		Ol. s.	Mayflower.....	11	7	33.5	10.5	5.2	1929	Seattle, Wash.....
29	228834		Ga. s.	Mayflower.....	10	9	31.6	10.5	2.4	1929	Morgan City, La.....
30	230695		Ga. s.	Mayflower.....	7	7	32.5	11.4	3.4	1931	Tuckerton, N. J.....
31	230787		Ga. s.	Mayflower.....	8	5	28.4	11.9	3.9	1931	Forked River, N. J.....
32	231145	WFEV	Ol. s.	Mayflower.....	360	198	125.6	29.8	12.2	1931	San Diego, Calif.....
33	231956		Ga. s.	Mayflower.....	25	16	64.3	11.6	6.1	1932	Bayonne, N. J.....
34	206181		Ga. s.	Mayme.....	16	8	57.0	11.8	3.4	1909	Sharptown, Md.....
35	220219		Ga. s.	Mayo.....	23	16	42.9	12.3	6.2	1929	Olympia, Wash.....
36	216302		Ol. s.	Mayo First.....	26	18	56.5	16.2	7.0	1918	Ellsworth, Me.....
37	217987		Ol. s.	Mayport.....	14	12	39.5	11.0	4.4	1919	Jacksonville, Fla.....
38	232904		Ga. s.	Mayport No. 1.....	15	5	39.4	12.7	4.6	1930	Fernandina, Fla.....
39	232955		Ol. s.	Mayport No. 2.....	15	5	38.8	12.7	4.6	1930	do.....
40	231471		Ga. s.	Maytime.....	31	21	52.3	13.2	5.8	1932	Annapolis, Md.....
41	219807	KLIIA	Ol. s.	MAZATLAN.....	987	589	164.3	34.1	17.8	1920	Long Beach, Calif.....
42	204877		Ol. s.	McAllister Bros.....	99	67	75.0	22.2	9.5	1907	Athens, N. Y.....
43	216896		Ga. s.	McCann, Jr.....	7	5	29.6	8.8	3.6	1917	St. James, Mich.....
44	231701		Ga. s.	McDaniel Bros.....	26	18	56.6	12.0	5.8	1909	Port Clinton, Ohio.....
45	231483		Ga. w.	McDonald.....	29	12	52.5	13.8	2.0	1932	Curdsville, Ky.....
46	204967		Ga. s.	McGuire Bros.....	112	76	77.0	21.0	9.8	1908	Tottenville, N. Y.....
47	226236		Ol. s.	McKinley.....	50	38	68.6	17.4	7.7	1927	Seattle, Wash.....
48	223114		Ga. s.	Mecca.....	9	6	33.8	9.6	4.3	1923	Tacoma, Wash.....
49	223561		Ga. s.	Mecca.....	22	18	60.3	13.8	3.5	1924	Marshfield, Ore.....
50	221101		Ga. s.	Meda.....	9	6	38.2	11.2	3.8	1913	Reedville, Va.....
51	91766		Ol. s.	Medea.....	64	27	67.0	18.2	6.2	1885	South Norwalk, Conn.....
52	224225		Ga. s.	Medea.....	19	14	43.2	12.3	5.9	1924	Friday Harbor, Wash.....
53	217767		Ol. s.	Medrie.....	31	11	61.2	14.3	7.0	1919	East Boothbay, Me.....
54	227454		Ga. s.	Medrie.....	15	8	45.3	11.6	5.0	1928	Friendship, Me.....
55	231887		Ga. s.	Medrie.....	8	5	43.1	10.4	3.5	1913	Susan, Va.....
56	225581		Ga. s.	Megunticook.....	18	6	38.2	13.8	7.4	1926	Camden, Me.....
57	229219		Ol. s.	MEITOWAX.....	199	135	102.6	26.1	10.8	1927	Mariners Harbor, N. Y.....
58	207403		Ga. s.	Melba.....	11	11	40.5	10.9	4.6	1910	Thomaston, Me.....
59	230333		Ga. s.	Melba.....	9	7	34.0	9.7	4.0	1923	Wrangell, Alaska.....
60	232837		Ga. s.	Melba.....	8	6	34.0	10.2	4.0	1920	Astoria, Ore.....

¹ Formerly Japanese ga. s. Robbins.

² Formerly ga. s. Mabel T.

³ Formerly ga. y. Idyl Wilde.

⁴ Formerly st. s. Daniel McAllister.

Line No.	Service	Crew	Horse-power	Name of owner	Home port	Address of owner
1	Pas.	2	b 35	Roger B. Van Pelt.....	Los Angeles, Calif.....	1117 North Brand Avenue, Glendale, Calif.
2	Tow.	2	40	Foss Co. (Wash.).....	Seattle, Wash.....	600 West Ewing Street.
3	Pas.	1	125	Hugh J. Livingstone.....	New York, N. Y.....	95-26 One hundred and thirteenth Street, Richmond Hill, L. I., N. Y.
4	Pas.	1	35	H. T. Mosher.....	Washington, D. C.....	2143 K Street NW.
5	Pas.	2	100	Alexander Schmidt.....	New York, N. Y.....	207 East Ninth Road, Broad Channel, L. I., N. Y.
6	Fsh.	3	60	Emil G. Olson.....	Grand Haven, Mich.....	977 Forest Avenue, Muskegon, Mich.
7	Frt.	1	60	Barbey Packing Co.....	Astoria, Oreg.....	Pier 1, Port Dock.
8	Tow.	2	60	Horton & Horton (Tex.).....	Houston, Tex.....	McKinney and Velasco Streets.
9	Oys.	5	24	William Perry.....	Philadelphia, Pa.....	Port Norris, N. J.
10	Oys.	4	20	C. M. Davis.....	Gulfport, Miss.....	412 West Howard Avenue, Biloxi, Miss.
11	Tow.	2	25	Sea Products Co. (Wash.).....	Seattle, Wash.....	7321 Eighth Avenue S.
12	Oys.	5	24	Dorgan-McPhillips Packing Corporation (Del.).....	Gulfport, Miss.....	East Back Bay, Miss.
13	Tow.	1	50	Robert H. Elliot.....	Seattle, Wash.....	1913 Sixth Avenue W.
14	Frt.	1	24	T. M. Jenkins.....	Newport News, Va.....	Bona, Va.
15	Msc.	1	16	Mrs. O. L. Blackstone.....	Juneau, Alaska.....	
16	Fsh.	3	40	Mary St. Peter.....	Chicago, Ill.....	2319 Osgood Street.
17	Oys.	2	20	R. H. Hudson.....	Reedville, Va.....	Irvington, Va.
18	Fsh.	10	60	Silvestro Ferringo.....	Boston, Mass.....	281 North Street.
19	Tow.	2	50	Heldenfels Bros.....	Corpus Christi, Tex.....	Rockport, Tex.
20	Fsh.	1	24	F. W. Hall.....	Key West, Fla.....	329 William Street.
21	Pas.	1	40	Northhills Lodge (Wash.).....	Seattle, Wash.....	c/o American Bank Building
22	Pas.	1	50	Walter C. Bruszer.....	Chicago, Ill.....	3360 East Ninety-first Street.
23	Frt.	1	10	Herbert Tatpan.....	Nome, Alaska.....	Shaktolik, Alaska.
24	Tnk.	2	55	Gloucester Oil Supply Co. (Mass.).....	Gloucester, Mass.....	35 Wharf Street.
25	Fsh.	2	20	Neil S. Holster.....	Seattle, Wash.....	1007 Fourteenth Avenue North.
26	Oys.	2	16	R. J. Lesseman.....	New York, N. Y.....	74 Seventy-third Street (B).
27	Fsh.	2	65	Louise Thompson.....	New London, Conn.....	Crystal Avenue.
28	Fsh.	1	25	Alfred Rosness.....	Seward, Alaska.....	Nuka Bay, Alaska.
29	Fsh.	2	14	Theodora LaCoete.....	New Orleans, La.....	c/o Hy Kahn, Morgan City, La.
30	Pas.	1	45	George E. Westervelt.....	Philadelphia, Pa.....	Tuckerton, N. J.
31	Pas.	1	50	Daniel V. Wilbert.....	do.....	Forked River, N. J.
32	Fsh.	15	b 550	George E. Campbell.....	San Diego, Calif.....	c/o Campbell Machine Co., foot Eighth Street.
33	Frt.	2	1,080	Hyman Gartner.....	New York, N. Y.....	65 Cannon Street.
34	Pas.	1	37	Mayme Margaret Child.....	Washington, D. C.....	1338 Spring Road NW.
35	Fsh.	1	30	Harry W. Crosby.....	Seward, Alaska.....	1233 Federal Avenue, Seattle, Wash.
36	Cod.	4	60	Anthony Bertolino.....	Boston, Mass.....	23 Liverpool Street, East Boston, Mass.
37	Tow.	2	60	Jackson-Hope Timber Co. (Ala.).....	Mobile, Ala.....	66 North Conception Street.
38	Fsh.	3	60	Amelia Fish and Prawn Co. (Fla.).....	Jacksonville, Fla.....	Mayport, Fla.
39	Fsh.	3	60	do.....	do.....	do.
40	Pas.	1	170	Phillip Chaffin.....	Washington, D. C.....	Old Georgetown Road, Bethesda, Md.
41	Frt.	21	b 700	Long Beach Shipbuilding Co., Dissolution Trust.....	Los Angeles, Calif.....	c/o Craig Shipbuilding Co., foot Water Street, Long Beach, Calif.
42	Tow.	5	400	Daniel McAllister Corporation (Del.).....	New York, N. Y.....	17 State Street.
43	Fsh.	2	30	Andrew Gallagher.....	Grand Haven, Mich.....	St. James, Mich.
44	Pas.	1	200	Earl D. McDaniel.....	San Francisco, Calif.....	Box 221, Pacific Grove, Calif.
45	Tow.	2	40	Mrs. Joe McDonald.....	Louisville, Ky.....	Hebbardsville, Ky.
46	Tow.	5	100	Shamrock Towing Co. (N. Y.).....	New York, N. Y.....	Pier 93, North River.
47	Fsh.	10	150	Bernard Hanson.....	Ketchikan, Alaska.....	Box 1576.
48	Fsh.	2	18	Jacob Howde.....	Seattle, Wash.....	212 Boren Avenue, North.
49	Pas.	3	80	Jesse J. Ott.....	Marshfield, Oreg.....	Allegany, Oreg.
50	Fsh.	3	30	W. J. Biddlecomb.....	Reedville, Va.....	
51	Oys.	6	60	Andrew Radel Oyster Co. (Conn.).....	Bridgeport, Conn.....	South Norwalk, Conn.
52	Fsh.	2	20	E. A. Scribner.....	Seattle, Wash.....	Friday Harbor, Wash.
53	Frt.	1	45	R. J. Peacock Canning Co. (Me.).....	Eastport, Me.....	Water Street, Lubec, Me.
54	Fsh.	1	50	Medrio Corporation (Me.).....	Portland, Me.....	183 Commercial Street.
55	Fsh.	3	22	Agustas T. Hudgins.....	Newport News, Va.....	Motorun, Va.
56	Pas.	2	25	Nathan B. Talbot.....	Boston, Mass.....	100 Cottage Farm Road, Brookline, Mass.
57	Tow.	2	800	Long Island Equipment Trust, Series II.....	New York, N. Y.....	Pennsylvania Station.
58	Pas.	2	24	Salern Bay Transportation Co. (Mass.).....	Salern, Mass.....	25 Congress Street.
59	Fsh.	1	60	E. E. Kalkins.....	Wrangell, Alaska.....	
60	Fsh.	2	16	Charles Keranen.....	Astoria, Oreg.....	265 Taylor Avenue.

* Formerly U. S. Q. C. ga. s. Lieut. Wm. C. Neary.

* Formerly (a st. s. Pawnee. (b st. s. Helen B. Moran.

Motor Vessels

Line No.	Official No.	Signal and radio-call letters	Rig	Name of vessel	Tonnage		Register dimensions			When built	Where built
					Gross	Net	Length	Breadth	Depth		
1	233000		Ga. s.	Melody	13	9	38.0	9.6	5.4	1926	Bay Shore, N. Y.
2	09198		Ga. s.	Melissa W. Lawrence	10	10	48.0	15.5	4.2	1901	Oriole, Md.
3	231329		Ga. s.	Meliva	29	19	56.8	12.8	6.4	1931	Brooklyn, N. Y.
4	187229		Ol. s.	Melrose	148	63	96.5	20.6	10.8	1888	Camden, N. J.
5	93390		Ol. s.	Melville	79	59	85.9	19.7	7.5	1903	Knappton, Wash.
6	218502		Ga. s.	Melvin	10	7	38.5	8.9	4.1	1907	Philadelphia, Pa.
7	229242		Ga. s.	Melvin	15	10	45.7	12.0	5.0		Unknown
8	231107		Ga. s.	Melvin II	27	18	48.4	13.2	5.8	1931	Rock Hall, Md.
9	215112		Ga. s.	Melvin J.	5	5	28.6	9.2	3.3	1911	Little Suamico, Wis.
10	91727		Ga. s.	Melvin Morris	10	9	39.1	12.1	3.8	1884	Smyrna, N. C.
11	93192		Ga. s.	Melvin D. Nutter	12	7	55.0	15.0	3.8	1901	Oriole, Md.
12	210723		Ga. s.	Melvina	12	10	33.7	11.2	4.4	1912	Brooklyn, N. Y.
13	228780		Ga. s.	Memento	34	23	49.6	15.4	6.9	1929	Gig Harbor, Wash.
14	211644		Ga. s.	Memories	10	9	28.4	9.7	4.4	1913	East Providence, R. I.
15	219929		Ga. s.	Memories	10	8	35.2	10.3	4.6	1920	Seattle, Wash.
16	226712		El. s.	MENDOCINO	2,467	1,603	242.5	46.2	17.3	1927	San Francisco, Calif.
17	209260		Ga. s.	Menhaden	28	14	55.0	18.2	4.3	1911	Morehead City, N. C.
18	213160		Ga. s.	Menlo	23	15	47.4	13.8	5.6	1915	Everett, Wash.
19	155201		Ol. s.	Mercedes	26	11	48.6	16.2	6.2	1891	Tottenville, N. Y.
20	227429		Ga. s.	Mercedes	7	5	30.6	10.2	4.0	1928	Wrangell, Alaska
21	206529		Ol. s.	Mercedes Baltar	18	11	50.0	17.7	3.8	1908	Hiloxi, Miss.
22	227942		Ga. s.	Mercedes Williams	19	7	48.1	15.7	3.9	1928	do.
23	214465		Ol. s.	Mercer	283	238	119.0	30.5	10.7	1916	Seattle, Wash.
24	209681		Ga. s.	Mercury	68	46	68.8	17.4	7.5	1912	do.
25	220244		Ga. s.	Mercury	42	29	57.3	15.1	6.7	1920	Tacoma, Wash.
26	231354	WGEP	Ol. s.	MERCURY SUN	8,893	5,398	180.5	66.0	36.8	1931	Chester, Pa.
27	225940		Ol. s.	Meridith	92	39	63.8	21.4	7.0	1926	Stockton, Calif.
28	216363		Ga. s.	Meridian	34	27	53.1	14.6	6.7	1917	Tacoma, Wash.
29	220428		Ga. s.	Meridian	8	5	34.4	10.6	3.4	1920	Long Branch, N. J.
30	207619		Ga. s.	Meridrud	19	17	48.0	11.4	5.3	1910	New York, N. Y.
31	226600		Ol. s.	Merit	48	32	59.4	16.2	7.8	1927	Tacoma, Wash.
32	227184		Ol. s.	Merit	16	11	38.0	11.3	6.0	1928	Seattle, Wash.
33	227812		Ol. s.	Merit	149	97	64.8	28.5	7.6	1928	Antioch, Calif.
34	232288		Ga. s.	Merit	7	6	32.8	8.4	3.6	1918	Wrangell, Alaska
35	223183		Ga. s.	Merito	11	7	56.9	11.0	4.0	1906	Monument Beach, Mass.
36	231306		Ga. s.	Merkur	8	6	30.6	8.9	4.2	1928	Ballard, Wash.
37	226392		Ol. s.	Merkur	12	8	36.1	11.3	5.2	1927	Seattle, Wash.
38	222796		Ga. s.	Merle J.	12	10	39.9	13.8	3.7	1923	Vermilion, Ohio
39	225408		Ga. s.	Merlena	17	12	47.7	9.7	5.2	1910	New York, N. Y.
40	91693		Ga. s.	Mermald	15	14	42.4	15.7	3.7	1884	Lynchburg, Tex.
41	93258		Ga. s.	Mermald	10	10	30.4	12.5	6.0	1902	Friendship, Mo.
42	219367		Ga. s.	Mermald	10	6	37.4	11.5	2.7	1917	Houma, La.
43	219910		Ol. s.	Mermald	28	19	50.7	13.5	6.2	1920	Seattle, Wash.
44	225285		Ga. s.	Mermald	13	9	36.6	11.4	4.2	1926	Ketchikan, Alaska
45	229319		Ga. s.	Mermald	8	5	33.4	11.3	2.5	1929	Chauvin, La.
46	230294		Ga. s.	Mermald	8	7	33.0	9.3	3.4	1919	Bremerton, Wash.
47	232174		Ga. s.	Mermald	15	10	42.3	15.7	4.1	1911	Thomaston, Me.
48	210231		Ga. s.	Mermald II	7	6	34.5	9.8	3.4	1907	Sacket Harbor, N. Y.
49	211400		Ga. s.	Mermald II	22	15	42.4	13.7	5.5	1913	Tacoma, Wash.
50	203189		Ga. s.	Merrimac	8	6	40.4	10.9	2.5	1906	Crittenden, Va.
51	216064		Ga. s.	Merrimac	20	16	40.8	13.5	5.2	1918	Killsnoo, Alaska
52	225810	KLHB	Ol. s.	MERRIMAC	396	215	140.8	25.0	13.5	1927	Boston, Mass.
53	225052		Ol. s.	Merry	21	14	52.1	15.7	5.5	1925	Alameda, Calif.
54	211407		Ga. s.	Merry Abbe	9	8	48.6	10.2	3.4	1903	St. Joseph, Mich.
55	204846		Ga. s.	Messenger	15	11	72.9	11.3	3.4	1905	Owensboro, Ky.
56	208768		Ol. s.	Messenger	22	15	45.6	10.7	6.8	1911	Treadwell, Alaska
57	221433		Ol. s.	Messenger	14	9	53.5	15.8	3.0	1921	Sandusky, Ohio

¹ Formerly a st. s. Douglas H. Thomas.
² U. S. N. st. s. Triton.

³ Formerly ga. s. Oriole.
⁴ Formerly ga. s. Vashon Island.

Line No.	Service	Crew	Horse-power	Name of owner	Home port	Address of owner
1	Pas.	2	50	Bruce A. McNeill.....	New York, N. Y.....	406 Orange Street, Bellmore, N. Y.
2	Frt.	6	16	W. I. Kellum.....	Reedsville, Va.....	Weems, Va.
3	Frt.	2	1050	George Brown.....	New York, N. Y.....	1 Christopher Street.
4	Tow.	12	640	J. S. Packard Dredging Co. (N. J.).....	Boston, Mass.....	c/o Trilmount Dredging Co., 10 State Street.
5	Tow.	5	440	Knappton Towboat Co. (Wash.).....	Astoria, Oreg.....	Foot Fourteenth Street.
6	Pas.	1	18	John Scott.....	Philadelphia, Pa.....	2127 East Norris Street.
7	Pas.	1	50	John Whitehead.....	Norfolk, Va.....	28 South Linden Street, Hampton, Va.
8	Msc.	2	40	William B. Vane.....	Cambridge, Md.....	604 East Pratt Street, Baltimore, Md.
9	Fsh.	2	6 15	Charles Johnson.....	Millwaukee, Wis.....	R. F. D. 1, Box 157, Mariette, Wis.
10	Fsh.	2	11	D. J. Legare.....	Charleston, S. C.....	Sullivan's Island, Awenslaw, S. C.
11	Frt.	1	20	Richard H. Lumpkin.....	Reedville, Va.....	Weems, Va.
12	Msc.	2	25	Henry Hesser.....	New York, N. Y.....	1181 Belmont Avenue (B).
13	Fsh.	8	50	Marko Markovich.....	Tacoma, Wash.....	Glz Harbor, Wash.
14	Pas.	1	20	Asa M. Crowell.....	Providence, R. I.....	5 Beach Street, Edgewood Station, Warwick, R. I.
15	Fsh.	7	20	Geharda Dragland.....	Seattle, Wash.....	3402 Fourteenth Avenue W.
16	Fer.	11	6 1,500	Southern Pacific Golden Gate Ferries (Calif.).....	San Francisco, Calif.....	65 Market Street.
17	Fsh.	1	30	J. E. Bowen.....	Wilmington, N. C.....	Foot Pineoas Street.
18	Fsh.	7	35	American Packing Co. (Wash.).....	Seattle, Wash.....	Everett, Wash.
19	Cod.	8	40	Ernest M. Cromwell.....	Boston, Mass.....	Pier 2.
20	Fsh.	1	16	Ralph Prescott.....	Wrangell, Alaska.....	14 T Wharf.
21	Oys.	5	21	Dorgan-McPhillips Packing Corporation (Del.).....	Gulfpport, Miss.....	East Back Bay, Miss.
22	Pas.	6	100	Tony Genna.....	Galveston, Tex.....	2716 Avenue P.
23	Fer.	5	250	King County (Wash.).....	Seattle, Wash.....	County City Building.
24	Fsh.	3	125	Astoria & Puget Sound Canning Co. (Wash.).....	do.....	South Bellingham, Wash.
25	Fsh.	8	50	Louis Vltalch.....	Tacoma, Wash.....	1014 North I Street.
26	Tnk.	36	2,800	Motor Tankship Corporation (Del.).....	Philadelphia, Pa.....	1608 Walnut Street.
27	Frt.	1	6 120	Higgins Transportation Co. (Calif.).....	San Francisco, Calif.....	Stockton, Calif.
28	Fsh.	8	40	Jack Bertajpell.....	Tacoma, Wash.....	1120 North E Street.
29	Msc.	1	20	Charles R. Viebrock.....	New York, N. Y.....	60 Finishing Avenue (B).
30	Pas.	3	40	Henry J. Stevens.....	Boston, Mass.....	Whitehead Avenue, Nantasket, Mass.
31	Fsh.	8	45	George Vlahovich.....	Tacoma, Wash.....	2120 North Twenty-eighth Street.
32	Fsh.	2	40	John Sunde.....	Seattle, Wash.....	19 Harrison Street.
33	Frt.	1	6 130	John Nikols.....	San Francisco, Calif.....	34 East Weber Avenue, Stockton, Calif.
34	Msc.	1	16	Peter Jensen.....	Wrangell, Alaska.....	
35	Pas.	2	48	Mary A. Chase.....	New Bedford, Mass.....	Box 13, East Freetown, Mass.
36	Fsh.†	1	12	J. A. Dahl.....	Wrangell, Alaska.....	Myers Chuck, Alaska.
37	Fsh.	2	20	Martin Berg.....	Seattle, Wash.....	6536 Cleopatro Place.
38	Fsh.	2	80	Merle H. Jackway.....	Buffalo, N. Y.....	Westfield, N. Y.
39	Tow.	2	125	H. A. Montgomery.....	Seattle, Wash.....	717 Forest Street, Bellingham, Wash.
40	Frt.	2	21	Henry W. Unger.....	Houston, Tex.....	General Delivery, Port Isabel, Tex.
41	Fsh.	6	10	Daniel F. Mullins.....	New Bedford, Mass.....	Pier 4.
42	Oys.	2	4	Albert Cenac.....	New Orleans, La.....	Houma, La.
43	Fsh.	4	75	Ulrick Pedersen.....	Seattle, Wash.....	2526 Twenty-eighth Avenue, West.
44	Fsh.	3	16	James C. Leask.....	Ketchikan, Alaska.....	
45	Fsh.	2	18	Phillip Pelas.....	New Orleans, La.....	Buras, La.
46	Pas.	1	18	Herman Ebenhoech.....	Philadelphia, Pa.....	Red Bank and Hazel Avenue, Thorofare, N. J.
47	Frt.	2	65	Ernest Tarvis.....	Provincetown, Mass.....	5 Freeman Street.
48	Pas.	1	24	R. I. Gowing.....	Cape Vincent, N. Y.....	Sackets Harbor, N. Y.
49	Fsh.	7	20	Henry Kreutz.....	Tacoma, Wash.....	1718 Baker Street, Everett, Wash.
50	Fsh.	2	33	J. B. Mills.....	Newport News, Va.....	R. F. D. 3, box 31A, Hampton, Va.
51	Fsh.	2	78	William George.....	Juneau, Alaska.....	Killinsoo, Alaska.
52	Frt.	12	400	Merrimac Chemical Transportation Co. (Mass.).....	Boston, Mass.....	148 State Street.
53	Tow.	1	100	San Francisco Bridge Co. (Calif.).....	San Francisco, Calif.....	503 Market Street.
54	Fsh.	3	40	Henry Dorow.....	Grand Haven, Mich.....	319 Lake Street, St. Joseph, Mich.
55	Pas.	1	15	G. W. Carmickle.....	Evansville, Ind.....	1801 West Franklin Street.
56	Pas.	1	100	H. L. Wood.....	Ketchikan, Alaska.....	Box X.
57	Pas.	1	100	John P. Neuman.....	Sandusky, Ohio.....	Foot Columbus Avenue.

† Formerly U. S. Service.
 † Formerly U. S. N. st. s. "No. 1998."

‡ Formerly U. S. Navy Hull No. 5170.
 ‡ Formerly ga. s. Divic.

Line No.	Official No.	Signal and radio-call letters	Rig	Name of vessel	Tonnage		Register dimensions			When built	Where built
					Gross	Net	Length	Breadth	Depth		
1	221554		Ga. s.	Messenger	18	14	48.0	10.0	4.5	1921	Milwaukee, Wis.
2	222942		Ga. s.	Messenger	77	26	108.6	15.0	7.0	1918	New Orleans, La.
3	233130	WIFH	Ol. s.	Messenger	49	33	71.1	13.6	7.7	1924	Seattle, Wash.
4	213118		Ga. s.	Messenger III	32	27	48.9	14.1	6.3	1916	Long Island City, N. Y.
5	90418		Ga. s.	Meta	43	41	64.2	19.5	6.3	1872	Pamrapo, N. J.
6	221274		Ga. s.	Metalweld No. 8	14	10	39.5	11.3	3.9	1912	Norfolk, Va.
7	93031		Ol. s.	Meteor	68	40	75.0	18.0	7.0	1900	San Francisco, Calif.
8	225076		Ga. w.	Metropolis	52	48	64.6	30.0	3.4	1925	Metropolis, Ill.
9	214434		Ga. s.	Metungu	25	13	52.6	17.4	4.8	1916	Hampton, Va.
10	207805		Ol. s.	Miacomet	22	15	59.4	13.6	4.6	1910	Fairhaven, Calif.
11	228962		Ol. s.	Miami	25	17	55.8	15.0	3.9	1928	Morgan City, La.
12	228068		Ol. s.	Milanus	26	17	62.1	14.1	6.0	1900	San Francisco, Calif.
13	230229		Ga. s.	Mil Borinquen	11	8	36.8	13.7	4.5	1930	Mayaguez, P. R.
14	216505		Ol. s.	Micawber	66	38	65.2	16.2	7.0	1918	Baltimore, Md.
15	91289		Ga. s.	Michael Martin	26	16	56.0	18.5	4.7	1880	do.
16	204072		Ga. w.	Michigan	13	6	53.2	13.7	2.7	1907	Cut Off, La.
17	218026		Ga. s.	Michigan	8	6	29.2	11.0	4.0	1909	Benton Harbor, Mich.
18	228717		Ga. s.	Michigan Alkali Company	15	10	44.3	11.7	4.8	1925	Bay City, Mich.
19	229826		Ga. s.	Mickey	9	6	32.9	9.7	4.7	1930	Seattle, Wash.
20	230357		Ga. s.	Mickey	10	7	41.6	9.6	3.4	1930	Crisfield, Md.
21	227986		Ga. s.	Micky	13	9	43.7	10.2	4.8	1928	Los Angeles, Calif.
22	222767		Ol. s.	Mloor	20	13	50.2	13.7	5.2	1923	St. Helens, Oreg.
23	223523		Ol. s.	Middleton	35	24	48.4	14.7	8.3	1923	Seattle, Wash.
24	217773		Ga. s.	Midget	12	10	36.5	11.6	5.5	1919	do.
25	222301		Ga. s.	Midland	11	7	42.0	10.9	4.0	1922	Kayan, Va.
26	227354		Ol. s.	Midnight Sun	14	9	39.3	11.5	4.8	1928	Houghton, Wash.
27	230283		Ga. s.	Midway	9	6	38.0	10.2	4.4	1926	Warrenton, Oreg.
28	230423		Ol. s.	Midway	18	12	39.7	11.7	5.4	1930	Kirkland, Wash.
29	90435		Ga. s.	Mignon	11	10	38.0	15.0	4.6	1885	Mystic, Conn.
30	224888		Ga. s.	Miho	14	9	44.2	12.1	2.7	1930	New Orleans, La.
31	230218		Ga. s.	Mike	13	9	42.4	10.3	4.7	1930	Los Angeles, Calif.
32	227132		Ga. s.	MIKE LAUDENKLOS	76	46	82.5	20.0	7.5	1927	Portland, Oreg.
33	228291	KLHO WDFY	Ol. s.	Mikrnikl	264	59	115.0	28.1	13.2	1929	Seattle, Wash.
34	220456		Ol. s.	Miklol	98	45	88.4	21.4	9.7	1920	Oakland, Calif.
35	233010		Ga. s.	Milani	10	9	36.9	9.2	5.1	1913	Camden, N. J.
36	222209		Ga. w.	Milburn B.	18	11	50.0	11.5	3.0	1922	Spottsville, Ky.
37	218195		Ga. s.	Milda	43	17	63.0	15.2	3.5	1917	New Orleans, La.
38	93238		Ga. s.	Mildred	7	7	27.2	12.6	3.8	1920	Hyanis, Mass.
39	93342		Ga. s.	Mildred	7	7	26.5	12.5	3.8	1895	Port Republic, N. J.
40	128345		Ol. s.	Mildred	27	18	53.6	17.6	5.2	1884	New Haven, Conn.
41	201407		Ga. s.	Mildred	15	9	53.0	12.8	5.5	1904	Roque Bluffs, Me.
42	202433		Ga. s.	Mildred	8	5	29.5	12.5	3.8	1905	Absecon, N. J.
43	206306		Ga. s.	Mildred	13	9	50.8	12.0	5.1	1909	Chicago, Ill.
44	210116		Ga. s.	Mildred	12	11	50.0	12.6	3.6	1912	Petersburg, Alaska
45	213653		Ga. s.	Mildred	14	6	42.9	14.0	3.6	1915	Crittenden, Va.
46	214762		Ga. s.	Mildred	32	19	49.7	14.4	6.8	1917	Tacoma, Wash.
47	220351		Ga. s.	Mildred	7	5	31.0	9.0	4.7	1920	Seattle, Wash.
48	221001		Ga. w.	Mildred	23	5	61.7	13.8	2.0	1920	Sisterville, W. Va.
49	221475		Ga. s.	Mildred	98	48	62.4	22.2	6.6	1921	Stockton, Calif.
50	222319		Ga. p.	Mildred	15	15	60.0	17.4	2.0	1922	Rising Sun, Ind.
51	225346		Ga. s.	Mildred	10	9	30.4	12.7	4.2	1926	Beachhaven, N. J.
52	227312		Ga. s.	Mildred	19	12	62.3	14.6	4.1	1927	Forwells, Va.
53	229550		Ga. s.	Mildred	25	17	44.9	14.5	6.4	1930	Anglesea, N. J.
54	232354		Ga. s.	Mildred	27	26	38.9	11.4	2.3	1933	Vicksburg, Miss.
55	217347		Ga. s.	Mildred II	10	6	36.2	9.8	4.1	1912	Bridgeport, Conn.
56	92707		Ga. s.	Mildred A	13	12	45.6	14.6	2.8	1894	Oak Island, N. Y.
57	217993		Ga. s.	Mildred C	8	6	29.5	9.0	4.0	1917	Peshigo, Wis.
58	233191		Ga. s.	Mildred F	7	5	28.2	11.9	3.1	1912	Port Republic, N. J.

1 Formerly ga. y. Deedee.

1 Formerly U. S. C. Guard C. G. No. 266.

1 Formerly ga. s. Seabrook.

4 Formerly st. s. Geo. Fobes.

4 Formerly ga. s. Charles Becker.

Line No.	Service	Crew	Horse-power	Name of owner	Home port	Address of owner
1	Pas.	1	90	Wray B. Smith	Jacksonville, Fla.	666 Moreland Avenue, Atlanta, Ga.
2	Frt.	5	120	Clark Dredging Co. (Tex.)	Galveston, Tex.	United States National Bank Building.
3	Frt.	4	85	H. L. Wood	Ketchikan, Alaska	1108 Water Street.
4	Msc.	3	150	Mission Yacht Association (N. Y.)	New York, N. Y.	415 Thirty-sixth Street (B).
5	Pt.	4	60	Jos. J. Mickler	Jacksonville, Fla.	Lynch Building.
6	Pas.	2	35	William Kress	Philadelphia, Pa.	519 Wilday Street.
7	Fsh.	5	220	Frank P. Williams	Seattle, Wash.	1382 Thirty-third Avenue, South.
8	Pas.	3	75	Clyde Randolph	St. Louis, Mo.	Metropolis, Ill.
9	Oys.	3	60	F. W. Darling	Newport News, Va.	Hampton, Va.
10	Pas.	1	90	Coggeshall Launch Co. (Calif.)	Eureka, Calif.	Foot F Street.
11	Fsh.	2	55	Gillis J. Angeron	New Orleans, La.	Morgan City, La.
12	Fer.	1	670	Railway Equipment & Realty Co., Ltd. (Del.)	San Francisco, Calif.	2129 Grove Street, Oakland, Calif.
13	Pas.	4	22	Juan Maria Pizzini	San Juan, P. R.	55 Buenos Aires, Playa de Mayaguez, P. R.
14	Tnk.	2	90	George E. Rogers	Baltimore, Md.	c/o Chesapeake Oil Transport Co., 821 Key Highway.
15	Frt.	7	30	Eldon L. Buckaloo	Wilmington, Del.	Little Creek, Del.
16	Frt.	2	16	St. Mary Motor Co. (La.)	New Orleans, La.	Morgan City, La.
17	Pas.	2	28	Ira F. Bobbitt	Tampa, Fla.	Yankeetown, Fla.
18	Tow.	1	100	Michigan Alkali Co. (Mich.)	Detroit, Mich.	Ford Building.
19	Fsh.	1	25	M. Thompson	Seattle, Wash.	3409 Everett Avenue, Everett, Wash.
20	Fsh.	1	100	L. J. Sterling	Crisfield, Md.	West Cove Street.
21	Pas.	2	6175	De Luxe Water Taxi Co. (Calif.)	Los Angeles, Calif.	1761 Water Street, Long Beach, Calif.
22	Tow.	1	65	Shepard Towing Co. (Oreg.)	Portland, Oreg.	St. Helens, Oreg.
23	Fsh.	5	65	G. M. Isaacson	Petersburg, Alaska	
24	Fsh.	4	25	Alaska Pacific Salmon Co.	Ketchikan, Alaska	
25	Frt.	2	24	Harry O. Brown	Washington, D. C.	6006 Dana Place NW.
26	Fsh.	2	40	John Nelson	Seattle, Wash.	315 West Galer Street.
27	Fsh.	1	20	Henry Traff	Aberdeen, Wash.	2631 Summer Avenue, Hoquiam, Wash.
28	Fsh.	4	30	Haftor Gjerde	Petersburg, Alaska	421 North Seventieth Street, Seattle, Wash.
29	Pas.	1	125	Hector L. Poulin	Providence, R. I.	Box 536, West Warwick, R. I.
30	Fsh.	2	14	Theogene Cheramie	New Orleans, La.	Cut Off, La.
31	Pas.	2	6175	DeLuxe Water Taxi Co. (Calif.)	Los Angeles, Calif.	1761 Water Street, Long Beach, Calif.
32	Frb.	4	1,120	City of Portland (Oreg.)	Portland, Oreg.	Fire Department, City Hall.
33	Tow.	9	1,060	Young Bros. (Hawaii)	Honolulu, Hawaii	Pier 12, Nuuanu Street.
34	Tow.	7	300	do.	do.	Do.
35	Pas.	1	70	Margaret F. Minich	Philadelphia, Pa.	Boot Road, West Chester, Pa.
36	Tow.	1	20	W. G. Bennett	Louisville, Ky.	Beals, Ky.
37	Frt.	5	45	Henry Bougon	New Orleans, La.	122 Flowerdale Court.
38	Fsh.	1	10	Elroy K. Willoughby	Vineyard Haven, Mass.	Edgartown, Mass.
39	Frt.	1	6	Israel J. Steelman	Philadelphia, Pa.	Pleasantville, N. J.
40	Oys.	4	646	F. Mansfield & Sons (Conn.)	New Haven, Conn.	610 Quinipiac Avenue.
41	Frt.	2	30	Seacoast Canning Co. (Me.)	Eastport, Me.	Water Street, Lubec, Me.
42	Pas.	1	40	Andrew S. Bunnell	Philadelphia, Pa.	Forked River, N. J.
43	Pas.	1	35	Wallace B. Smyth	Chicago, Ill.	184 North Lexington Avenue.
44	Fsh.	6	39	Pacific American Fisheries (Del.)	Petersburg, Alaska	South Bellingham, Wash.
45	Frt.	1	25	W. P. Hunt	Newport News, Va.	129 Elizabeth Street, Hampton, Va.
46	Fsh.	7	45	Michael Keating	Seattle, Wash.	Route 1, Stanwood, Wash.
47	Fsh.	2	16	Arthur F. Tiedman	Juneau, Alaska	Cordova, Alaska.
48	Tow.	1	32	George M. Beaver	Pittsburgh, Pa.	620 Water Street, Sistersville, W. Va.
49	Frt.	5	660	Wm. A. McCauley	San Francisco, Calif.	Box 434, Stockton, Calif.
50	Fer.	2	50	J. W. Whitlock	Evansville, Ind.	Rising Sun, Ind.
51	Pas.	1	40	William E. Parker	Philadelphia, Pa.	Beachhaven, N. J.
52	Fsh.	6	30	W. H. Hinson	Reedville, Va.	Foxwells, Va.
53	Fsh.	2	65	Nils Nilson	Philadelphia, Pa.	437 North Rhode Island Avenue, Atlantic City, N. J.
54	Fsh.	2	20	B. Goldfarb	Baton Rouge, La.	1401 Levee Street, Vicksburg, Miss.
55	Pas.	1	21	S. L. Linthicum	Baltimore, Md.	Linthicum Heights, Md.
56	Msc.	1	24	Ray A. Davis	New York, N. Y.	Brookhaven, L. I., N. Y.
57	Frt.	3	15	Carl Hansen	Duluth, Minn.	Cornucopia, Wis.
58	Pas.	1	35	Curtis G. Fenimore	Philadelphia, Pa.	West Creek, N. J.

^a Formerly ga. s. Victor.
^b Formerly ga. s. Pan-Am.
^c Formerly ga. s. Petrolia.

¹ Formerly ga. s. Cleo.

Line No.	Official No.	Signal and radio-call letters	Rtg	Name of vessel	Tonnage		Register dimensions			When built	Where built
					Gross	Net	Length	Breadth	Depth		
1	207548		Ga. s.	Mildred G III.....	46	42	70.0	13.5	6.6	1910	St. Joseph, Mich.....
2	206901		Ga. s.	Mildred H.....	14	9	48.4	9.4	3.1	1909	Astoria, Ore.....
3	208450		Ol. s.	Mildred J.....	18	5	41.6	15.8	4.8	1911	Friendship, Me.....
4	223746		Ga. w.	Mildred M.....	12	6	63.8	9.8	1.7	1923	Grantsville, W. Va.....
5	227072		Ga. s.	Mildred M.....	9	6	32.0	10.8	5.6	1927	South Bristol, Me.....
6	226267		Ol. s.	Mildred and Madeline.....	27	18	49.7	16.0	5.1	1927	West Haven, Conn.....
7	215395		Ga. s.	Mildred Collins.....	13	9	43.7	10.0	4.6	1912	West Lake, La.....
8	92468		Ga. s.	Mildred Goudy.....	24	22	44.5	16.1	3.9	1892	Kennebunk, Me.....
9	224585		Ga. s.	Mildred Hodges.....	29	22	54.0	19.2	5.1	1925	Rose Bay, N. C.....
10	229128		Ga. s.	Mildred Lee.....	11	8	50.6	12.6	3.4	1916	Lahan, Va.....
11	227198		Ol. s.	Mildred Silva.....	87	69	85.9	21.2	10.4	1928	Essex, Mass.....
12	231399		Ga. s.	Millford.....	9	6	43.8	10.8	4.0	1921	Lahan, Va.....
13	224474		Ga. s.	Millford Haven.....	26	17	51.5	15.9	4.9	1925	Norfolk, Va.....
14	232135		Ol. s.	MILBUT.....	10	6	40.5	10.0	3.8	1933	New Orleans, La.....
15	222408		Ga. w.	Mill Boy.....	33	20	64.3	14.0	3.1	1922	Wolf Creek, K. I.....
16	231616		Ga. s.	Mill Ends.....	10	6	40.4	8.7	4.6	1932	Alexandria Bay, N. Y.....
17	224646		Ga. w.	Miller.....	43	43	63.9	15.0	3.2	1925	Pine Bluff, Ark.....
18	230096		Ol. s.	Miller.....	38	26	59.0	16.4	6.1	1918	Greenport, N. Y.....
19	217917		Ga. s.	Millers Bay.....	8	5	21.3	9.3	4.5	1919	Seattle, Wash.....
20	92055		Ga. s.	Millie.....	10	9	31.0	14.0	5.0	1888	Hyannts, Mass.....
21	229300		Ol. s.	Millie.....	12	8	42.0	12.4	3.2	1930	Brooklyn, N. Y.....
22	232917		Ga. s.	Millie D.....	9	7	34.4	11.0	2.4	1926	Houma, La.....
23	92185		Ga. s.	Milton.....	13	8	44.6	14.2	4.9	1899	Porter, Ore.....
24	214438		Ol. w.	Milton.....	50	50	100.0	18.2	3.9	1916	Clarington, Ohio.....
25	225129		Ol. s.	Milton.....	115	50	105.3	21.4	9.9	1925	Essex, Mass.....
26	207184		Ga. s.	Milton D.....	12	11	49.3	12.4	3.0	1910	St. Joseph, Mich.....
27	231438		Ga. s.	Milton S.....	8	5	33.7	11.1	3.0	1932	Washington, D. C.....
28	225656		Ol. s.	Milton S. Patrick.....	120	72	87.0	22.4	11.5	1926	Los Angeles, Calif.....
29	228295		Ol. s.	Millwaukee.....	55	34	67.0	18.8	7.2	1927	San Diego, Calif.....
30	218734		Ga. w.	Mina.....	31	31	64.7	18.0	2.5	1919	Clarksville, Mo.....
31	223480		Ga. s.	Mina Crockett.....	40	22	65.0	18.0	5.3	1923	Palmer, Va.....
32	222247		Ga. s.	Mindora.....	14	11	47.8	12.0	4.8	1919	Millwaukee, Wis.....
33	215811		Ga. s.	Mine.....	9	0	29.8	8.7	4.0	1917	Ketchikan, Alaska.....
34	231303		Ga. s.	Mine.....	12	8	43.4	11.4	4.6	1918	East San Pedro, Calif.....
35	93362		Ga. s.	Mineola.....	23	10	43.0	15.0	7.0	1903	East Boothbay, Me.....
36	208298		Ga. s.	Mineola.....	54	47	70.7	20.8	8.4	1910	Milton, Fla.....
37	93119		Ga. s.	Minerva.....	16	9	42.0	15.3	6.3	1901	East Boothbay, Me.....
38	215468		Ga. s.	Minerva.....	31	18	59.3	15.4	5.7	1917	Rockport, Mass.....
39	223243		Ga. s.	Minerva.....	20	7	42.8	12.5	6.2	1923	East Boothbay, Me.....
40	230093		Ga. s.	Minerva.....	9	6	38.0	11.1	2.9	1930	Tuckerton, N. J.....
41	223406		Ga. s.	Miula Frances.....	13	10	45.0	12.6	3.4	1923	Mount Vernon, Md.....
42	203883		Ga. s.	Minna.....	8	5	26.7	9.5	3.4	1907	Ballard, Wash.....
43	203034		Ga. s.	Minna.....	27	20	51.8	11.0	5.7	1906	Boston, Mass.....
44	217750		Ol. s.	Minnehaha.....	150	98	96.3	22.0	9.9	1919	Bellingham, Wash.....
45	90555		Ga. s.	Minnehaha.....	10	9	56.2	12.7	2.8	1873	Cambridge, Md.....
46	208178		Ga. s.	Minnehaha.....	15	12	49.3	13.4	3.7	1910	St. Petersburg, Fla.....
47	205554		Ga. s.	Minnetac.....	27	18	56.0	12.0	6.0	1908	St. Joseph, Mich.....
48	207491		Ga. s.	Minnesota.....	36	36	68.0	20.1	5.6	1910	Trenton, N. J.....
49	92781		Ga. s.	Minnie.....	11	10	27.9	13.5	4.4	1897	Tisbury, Mass.....
50	202971		Ol. s.	Minnie.....	14	10	43.3	12.0	4.4	1906	Ballard, Wash.....
51	208079		Ga. s.	Minnie.....	16	11	39.0	12.8	4.5	1910	Dockton, Wash.....
52	208444		Ga. s.	Minnie.....	13	8	33.0	11.1	3.0	1911	Seattle, Wash.....
53	220721		Ol. s.	Minnie.....	10	8	37.5	8.6	2.4	1920	Smyrna, N. C.....
54	231744		Ga. s.	Minnie.....	15	10	38.1	12.4	4.9	1932	Batesville, Ark.....
55	211545		Ol. s.	Minnie A.....	34	23	48.6	16.8	6.3	1913	Tottenville, N. Y.....
56	214922		Ol. s.	Minnie B.....	69	55	75.5	18.0	8.2	1917	Seattle, Wash.....
57	231310		Ga. s.	Minnie B.....	14	12	39.7	14.2	3.3	1918	Bloxi, Miss.....
58	92971		Ga. s.	Minnie C.....	42	25	68.2	19.4	5.6	1899	Greenport, N. Y.....
59	207729		Ga. s.	Minnie H.....	13	9	52.0	11.5	4.3	1908	Houston, Tex.....
60	214000		Ga. s.	Minnie K.....	10	8	30.8	9.2	4.4	1916	Wrangell, Alaska.....
61	215927		Ol. s.	Minnie S.....	26	17	54.2	14.0	6.8	1917	Brooklyn, N. Y.....
62	224444		Ol. s.	Minnie V.....	26	9	50.2	15.4	6.7	1925	Kennebunkport, Me.....

¹ Formerly ga. v. Eph V.
² Formerly (a) U. S. Q. M. Corps ga. s. L 44.
³ Formerly (b) U. S. Eng. Corps ga. s. Miller.

⁴ Formerly ga. s. Nina B.
⁵ Formerly (a) ga. v. Minna.
⁶ Formerly (b) U. S. Public Health Service ga. s. Minna.

Line No.	Service	Crew	Horse-power	Name of owner	Home port	Address of owner
1	Pas.	2	120	Edward Gray.....	Detroit, Mich.....	Foot Continental Avenue.
2	Pas.	2	27	J. W. Davis.....	Portland, Oreg.....	Box 275, Ridgefield, Oreg.
3	Fsh.	4	30	Hnus O. Hansen.....	New York, N. Y.....	465 Fifty-third Street (B).
4	Tow.	2	10	Hope Natural Gas. Co. (W. Va.).....	Pittsburgh, Pa.....	545 William Penn Way.
5	Fsh.	1	40	Mildred P. Mustacas.....	Newport, R. I.....	67 Bath Road.
6	Fsh.	2	b 46	Edward Buys.....	New York, N. Y.....	West Sayville, N. Y.
7	Tow.	2	60	Heldenfels Bros.....	Corpus Christi, Tex.....	Rockport, Tex.
8	Frt.	4	23	Walter Clowes.....	Portland, Me.....	25 Lawrence Avenue.
9	Oys.	5	30	Lonnie L. Hodges.....	Washington, N. C.....	Water Street.
10	Fsh.	6	32	Norman F. Hudgins.....	Newport News, Va.....	Motorun, Va.
11	Fsh.	14	170	Manuel G. Silva.....	Boston, Mass.....	30 Trask Street, Gloucester, Mass.
12	Fsh.	3	24	Arthur Gay.....	Newport News, Va.....	Gwynn, Va.
13	Fer.	2	32	Commonwealth of Virginia.....	Norfolk, Va.....	Richmond, Va.
14	Tow.	1	85	Stevens Bros.-Miller-Hutchinson Co.....	New Orleans, La.....	730 Gravier Street.
15	Frt.	6	25	Joseph Bell.....	Evansville, Ind.....	Leavenworth, Ind.
16	Frt.	1	125	Alexandria Bay Lumber Co. (N. Y.).....	Ogdensburg, N. Y.....	Alexandria Bay, N. Y.
17	Tow.	1	45	Pine Bluff Sand & Gravel Co. (Ark.).....	Memphis, Tenn.....	5353 Maffitt Avenue, St. Louis, Mo.
18	Tow.	2	120	William C. Webb.....	Wilmington, Del.....	Port Penn, Del.
19	Fsh.	2	12	John Sleman.....	Tacoma, Wash.....	c/o Endrick Braget, Box 284, Poulsbo, Wash.
20	Frt.	1	10	Elsie H. Dntra.....	Provincetown, Mass.....	379 Commercial Street.
21	Pas.	1	60	Michel Decembre.....	New York, N. Y.....	136 Bay Fourteenth Street (B)
22	Fsh.	1	30	Chester Sons.....	New Orleans, La.....	Berwick, La.
23	Tow.	2	100	Frank V. Freethy.....	San Francisco, Calif.....	Pier 19.
24	Tow.	14	b 100	West Penn Sand & Gravel Co. (Del.).....	Pittsburgh, Pa.....	527 Smithfield Street.
25	Cod.	10	240	Fairbanks, Morse & Co. (Ill.).....	Boston, Mass.....	178 Atlantic Avenue.
26	Pas.	1	84	George McClusky.....	Chicago, Ill.....	627 West Forty-third Street.
27	Frt.	3	14	Edward S. Hall.....	Washington, D. C.....	462 Indiana Avenue, N.W.
28	Tow.	4	b 430	Wilmington Transportation Co. (Calif.).....	Los Angeles, Calif.....	Catalina Terminal, Wilmington, Calif.
29	Fsh.	6	b 125	Vincenzo Iodico.....	do.....	380 West Tenth Street, San Pedro, Calif.
30	Pas.	1	36	Calhoun-St. Charles Ferry Co. (Mo.).....	St. Louis, Mo.....	Golden Eagle, Ill.
31	Oys.	2	40	Guy L. Evans.....	Norfolk, Va.....	519 New Jersey Avenue.
32	Pas.	3	b 65	Willie Sommer.....	Milwaukee, Wis.....	2782 South Delaware Avenue.
33	Fsh.	1	16	Nick Larsen.....	Ketchikan, Alaska.....	Box 881.
34	Fsh.	1	b 50	H. I. Higasli.....	San Francisco, Calif.....	436 Adams Street, Monterey, Calif.
35	Fsh.	5	40	Erich Gutzzeit.....	Newark, N. J.....	259 High Street.
36	Fsh.	8	b 24	Warren Fish Co. (Fla.).....	Pensacola, Fla.....	Baylan Street Wharf.
37	Fsh.	3	45	Ernest A. Christensen.....	Newport, R. I.....	21 Green Street.
38	Cod.	0	45	John Placencia.....	Gloucester, Mass.....	10 Winchester Court.
39	Fsh.	3	50	Carl D. Reiter.....	New York, N. Y.....	426 Clark Street, Greenport, L. I., N. Y.
40	Pas.	1	60	Anna R. Lucas.....	Philadelphia, Pa.....	Florence, N. J.
41	Frt.	1	15	W. H. Guy.....	Crisfield, Md.....	Ewell, Md.
42	Fsh.	1	b 12	J. W. Gilson.....	Seward, Alaska.....	Vulter, Alaska.
43	Tow.	1	62	Minna Corporation (Va.).....	Norfolk, Va.....	High Street and Belt Line R. R., Portsmouth, Va.
44	Fsh.	5	270	Pacific-American Fisheries (Del.).....	Ketchikan, Alaska.....	South Wallingham, Wash.
45	Frt.	2	16	William E. Robbins.....	Cambridge, Md.....	Oakley Street.
46	Frt.	2	20	Arthur G. Eastman.....	Tampa, Fla.....	210 Fifth Avenue South, St. Petersburg, Fla.
47	Tow.	1	40	Charles Jones.....	Duluth, Minn.....	Cornucopia, Wis.
48	Frt.	10	40	H. B. Stone.....	Wilmington, N. C.....	4 South Water Street.
49	Fsh.	2	8	John J. Selesky.....	Perth Amboy, N. J.....	71 Delevan Street, New Brunswick, N. J.
50	Fsh.	1	30	Alaska Pacific Salmon Corporation (Del.).....	Ketchikan, Alaska.....	do.
51	Fsh.	6	35	Earl Goodwin.....	Seattle, Wash.....	Burke Building.
52	Fsh.	5	20	Booth Salmon Co. (Del.).....	Washington, N. C.....	Masic, N. C.
53	Frt.	1	12	C. F. Potter.....	Memphis, Tenn.....	Batesville, Ark.
54	Tow.	1	64	James E. Long.....	New York, N. Y.....	321 Beach Seventy-third Street, Avern, N. Y.
55	Tow.	4	150	Tug Minnie A (N. Y.).....	New York, N. Y.....	Lowman Building, Seattle, Wash.
56	Fsh.	5	b 135	Kudlak Fisheries (Wash.).....	Seward, Alaska.....	do.
57	Fsh.	1	9	L. B. Turner.....	Tampa, Fla.....	St. Marks, Fla.
58	Frt.	2	40	Henry W. Pond.....	New Haven, Conn.....	Branford, Conn.
59	Tow.	1	70	H. V. Mason.....	Houston, Tex.....	608 Labor Street.
60	Fsh.	2	12	J. A. Peterson.....	Ketchikan, Alaska.....	Box 1001, Ketchikan, Alaska.
61	Tow.	2	75	Atlantic, Gulf & Pacific Co. (W. Va.).....	New York, N. Y.....	15 Park Row.
62	Fsh.	5	70	Hans O. A. Harem.....	New Bedford, Mass.....	94 Lucas Street.

¹ Formerly ga. y. Bonheur.

² Formerly st. s. ³ Joseph J. O'Brien. ⁴ O'Brien No. 2.

Line No.	Official No.	Signal and radio-call letters	Rig	Name of vessel	Tonnage		Register dimensions			When built	Where built
					Gross	Net	Length	Breadth	Depth		
1	231260		Ga. s.	Minnie W.	12	8	37.2	11.9	6.2	1930	Seattle, Wash.
2	202689		Ol. s.	Minnie Avent	48	41	68.0	22.4	4.9	1905	Pascagoula, Miss.
3	16496		Ga. s.	Minnie Chace	34	32	54.1	19.1	5.7	1863	Fall River, Mass.
4	136231		Ga. s.	Minnie Desporte	17	9	48.0	17.4	4.2	1891	Bay St. Louis, Miss.
5	231445		Ol. s.	Minnie Lee	13	8	39.6	11.3	2.8	1905	Freeport, Fla.
6	232956		Ol. s.	Minnie Lee	15	6	37.5	13.0	3.9	1928	Monroe, La.
7	92461		Ga. s.	Minnie May	20	13	56.0	17.0	4.6	1892	St. Peters, Md.
8	202820		Ga. s.	Minnie Mitchell	8	6	34.8	7.6	2.6	1905	Marshfield, Ore.
9	92799		Ga. s.	Minnie L. Moger	16	14	41.0	14.4	4.0	1897	Crittenden, Va.
10	227949		Ol. w.	Minot	16	14	54.9	16.8	1.3	1928	Stanton, N. Dak.
11	204244		Ol. s.	Miona	25	16	60.0	19.7	4.7	1907	Bay St. Louis, Miss.
12	226977		Ga. s.	Mlown	17	11	42.6	14.8	4.5	1927	Crisfield, Md.
13	92961		Ga. s.	Mlra (composite)	12	8	42.5	11.5	5.1	1899	City Island, N. Y.
14	221877		Ga. s.	Mlra	10	7	32.6	10.0	5.4	1921	Seattle, Wash.
15	232088		Ga. s.	Mlra	7	5	27.8	8.9	3.4	1924	do.
16	93266		Ga. s.	Mlramy	11	10	42.9	14.3	5.4	1902	Port Republic, N. J.
17	212428		Ga. s.	Miracle	22	15	56.8	18.3	3.0	1914	Seymour, Miss.
18	222869		Ol. s.	Mirage	16	8	47.0	13.0	4.7	1923	Delanco, N. J.
19	207387	KMDQ	Ol. s.	Miramar	95	49	100.5	17.1	8.5	1910	New York, N. Y.
20	209787		Ol. s.	Mirene	52	15	61.4	20.4	6.5	1912	North Bend, Ore.
21	210237		Ga. s.	Mlrror	23	10	53.0	18.0	4.2	1912	Morgan City, La.
22	230855		Ga. s.	Misabe I.	14	10	36.8	12.4	5.9	1931	Seattle, Wash.
23	92201		Ga. s.	Mischief	7	6	27.3	12.3	3.9	1882	Osterville, Mass.
24	223722		Ga. s.	Mischief	9	8	34.8	9.9	3.9	1924	Stanwood, Wash.
25	229993		Ga. s.	Mischief	26	17	48.0	13.0	6.7	1930	Brooklyn, N. Y.
26	225891		Ol. s.	Mishawaka	19	10	43.8	14.4	5.0	1926	Vinalhaven, Me.
27	231334		Ga. s.	Mishawaka	23	16	49.9	12.4	6.2	1931	Plymouth, Mass.
28	222245		Ga. s.	Mishima	13	5	43.3	12.4	4.5	1917	San Diego, Calif.
29	228059		Ol. s.	Miss D.	24	21	49.1	12.9	4.7	1917	Norfolk, Va.
30	229141		Ga. s.	Miss Ala.	38	19	62.5	20.9	4.7	1929	Pascagoula, Miss.
31	226852		Ga. s.	Miss Allentown	10	7	46.0	10.7	3.7	1927	Crisfield, Md.
32	206109		Ol. s.	Miss America	25	13	52.5	13.9	5.0	1926	San Diego, Calif.
33	226477		Ol. s.	Miss America	18	12	39.0	10.6	6.0	1927	Marinette, Wis.
34	227661		Ga. s.	Miss America	10	7	36.7	11.5	3.7	1928	West Creek, N. J.
35	232502		Ga. s.	Miss Ann	8	6	33.4	8.5	2.9	1923	Spring Garden, Fla.
36	229648		Ga. s.	Miss Atlantic City III	8	6	38.3	9.2	4.6	1930	Atlantic City, N. J.
37	228609		Ga. s.	Miss Barbara	13	11	35.4	12.5	4.4	1929	Bowers, Del.
38	227764		Ga. s.	Miss Beach Haven	8	6	32.0	10.0	4.3	1928	Beach Haven, N. J.
39	220657		Ga. s.	Miss Bob White	8	7	33.8	10.4	4.2	1930	Millford, Del.
40	227412		Ga. s.	Miss Bowers	7	5	33.0	11.8	3.2	1904	Rembley, Md.
41	232728		Ol. s.	Miss Brunswick	15	7	39.6	12.4	4.0	1927	Fernandina, Fla.
42	231281		Ga. s.	Miss Buckeye	13	8	49.7	16.0	3.9	1924	Panama City, Fla.
43	231511		Ga. s.	Miss California	13	11	42.3	10.5	4.5	1932	Newport Beach, Calif.
44	231712		Ol. s.	Miss California	29	12	51.4	16.3	5.9	1930	San Francisco, Calif.
45	231043		Ga. s.	Miss Camden	8	5	35.3	8.7	4.3	1921	Bayonne, N. J.
46	226549		Ol. s.	Miss Carolina	63	43	59.8	25.1	7.7	1927	Crittenden, Va.
47	228346		Ol. s.	Miss Carrie	31	14	51.4	16.1	6.1	1929	do.
48	223734		Ga. s.	Miss Clayton	25	17	64.3	12.4	5.0	1921	Clayton, N. Y.
49	230965		Ga. s.	Miss Clayton	10	9	37.9	11.1	3.5	1931	Bowers, Del.
50	226377		Ga. s.	Miss Clayton H.	15	10	47.7	10.6	4.6	1927	Clayton, N. Y.
51	231120		Ga. s.	Miss Collingswood	8	7	28.5	10.8	4.3	1931	Collingswood, N. J.
52	227815		Ol. s.	Miss Constance	63	43	59.8	25.1	7.7	1928	Crittenden, Va.
53	231320		Ga. s.	Miss Cordova	9	6	31.0	8.7	3.1	1931	Cordova, Alaska
54	227225		Ga. s.	Miss Danpherty	53	36	59.7	21.3	6.3	1928	Hudson, Md.
55	232374		Ga. s.	Miss Deale	8	5	44.5	9.4	3.3	1933	Deale, Md.
56	226717		Ga. s.	Miss Delroy	8	6	34.3	10.4	3.9	1927	Little Creek, Del.
57	215403		Ga. s.	Miss Erie	12	10	50.4	13.1	2.6	1917	Erle, Pa.

¹ Formerly schooner Electricity.

² Formerly ga. s. Louise.

Line No.	Service	Crew	Horsepower	Name of owner	Home port	Address of owner
1	Fsh.	2	40	Werner Wallin.....	Bellingham, Wash.	Houghton, Wash.
2	Frt.	3	45	V. J. Ollvart.....	Gulfport, Miss.	Howard Avenue and La- meuse Street, Biloxi, Miss.
3	Frt.	2	13	Frank Leighton.....	Calais, Me.	10 Main Street.
4	Fsh.	5	15	Desporte Packing Co. (La.).....	Gulfport, Miss.	510 West Beach Street, Biloxi, Miss.
5	Tow.	2	45	Florence G. Hyer.....	Pensacola, Fla.	2100 East Maxwell Street.
6	Tow.	3	75	Stovall Drilling Co. (La.).....	Baton Rouge, La.	Bernhardt Building, Monroe La.
7	Oys.	1	10	Joseph Shppard.....	Philadelphia, Pa.	Rio Grande, N. J.
8	Pas.	1	20	C. J. Colter.....	Marshfield, Oreg.	Florence, Oreg.
9	Oys.	1	20	J. E. Blakemore.....	Reedville, Me.	Ontonian, Va.
10	Fer.	1	60	W. V. Jacobson.....	Pembina, N. Dak.	Stanton, N. Dak.
11	Fsh.	6	30	Desporte Packing Co. (La.).....	Gulfport, Miss.	510 West Beach Street, Biloxi, Miss.
12	Tow.	1	70	Charles A. Dana.....	Crisfield, Md.	South Tenth Street.
13	Pas.	2	36	Arthur Lull.....	Newark, N. J.	124 Belmont Avenue, Gar- field, N. J.
14	Fsh.	3	16	Olaf Tenfjord.....	Petersburg, Alaska	
15	Fsh.	1	18	Earl L. Fredrickson.....	Ketchikan, Alaska	
16	Pas.	2	40	Raymond L. Conrad.....	New York, N. Y.	Broadway, Lindenhurst, L. I., N. Y.
17	Oys.	5	20	Paul Trebotich.....	Gulfport, Miss.	1714 East Howard Avenue, Biloxi, Miss.
18	Tow.	2	60	National Dredging Co. (Del.).....	New York, N. Y.	233 Broadway.
19	Pas.	3	240	Joseph Ecock.....	do.	2733 Kenmore Place, Sheeps- head Bay (N. Y.)
20	Tow.	3	160	Mirene Co. (Wash.).....	Portland, Oreg.	Yeon Building.
21	Msc.	2	25	Blakeslee Rollins Corporation (Mass.).....	Boston, Mass.	6 Beacon Street.
22	Tow.	1	50	Misabe Tug & Barge Service (Del.).....	Seattle, Wash.	Foshay Tower, Minneapolis, Minn.
23	Fsh.	2	24	John Thomas.....	Newport, R. I.	Block Island, R. I.
24	Fsh.	2	15	M. E. Wilson.....	Ketchikan, Alaska	
25	Frt.	3	600	Jacob Heyman.....	New York, N. Y.	342 Keer Avenue, Newark, N. J.
26	Frt.	3	45	John C. Baggs.....	Rockland, Me.	Vinalhaven, Me.
27	Cod.	5	1,200	George G. Yetta.....	Boston, Mass.	671 Beach Street, Revere, Mass.
28	Fsh.	4	40	Sea Pride Packing Corporation (Calif.).....	San Francisco, Calif.	400 Sansome Street.
29	Fsh.	2	45	First Bank of Cordova (Alaska).....	Juneau, Alaska	Corlova, Alaska.
30	Fsh.	1	24	Pascagoula Packing Co. (La.).....	Gulfport, Miss.	Pascagoula, Miss.
31	Msc.	1	60	John W. Thomas.....	Crisfield, Md.	Tanger, Va.
32	Fsh.	5	50	Rose Aloto.....	San Francisco, Calif.	2159 Mason Street.
33	Fsh.	4	645	Charles Pearson, jr.....	Sault Ste. Marie, Mich.	212 Coleman Street, Marl- nette, Wis.
34	Pas.	1	45	Mark Brown.....	Philadelphia, Pa.	Beach Haven, N. J.
35	Pas.	1	40	B. D. Lee.....	Tampa, Fla.	Spring Garden, Fla.
36	Pas.	1	400	Harry Goukler.....	Philadelphia, Pa.	2807 Ocean Avenue, Brigant- ine, N. J.
37	Pas.	1	40	H. G. Ingran.....	do.	522 East Fourteenth Street, Chester, Pa.
38	Pas.	1	35	Mary Lane Broome.....	do.	207 Center Street, Beach Haven, N. J.
39	Pas.	1	48	Ethel T. Vanaman.....	Wilmington, Del.	Bowers, Del.
40	Fsh.	1	25	J. H. Hendricks.....	do.	Frederica, Del.
41	Fsh.	2	40	Jack T. Lopes, Sr.....	St. Augustine, Fla.	11 Everett Street.
42	Pas.	1	77	C. Lee Youngblood.....	Tampa, Fla.	810 Fourteenth Avenue, South St. Petersburg, Fla.
43	Pas.	2	6100	W. J. Gehres.....	Los Angeles, Calif.	212 Nineteenth Street, New- port Beach, Calif.
44	Pas.	1	6110	Carlo Crivello.....	San Francisco, Calif.	766 Chestnut Street.
45	Pas.	1	150	John F. Berger.....	Philadelphia, Pa.	317 Chatsworth Avenue, Beach Haven, N. J.
46	Fer.	2	60	J. Q. Adams.....	Newport News, Va.	Colonial Beach, Va.
47	Fsh.	2	60	W. H. Freeman.....	do.	R. F. D. No. 2, Box 143, Hampton, Va.
48	Pas.	1	120	Yacht Edith Lines (N. Y.).....	Cape Vincent, N. Y.	Clayton, N. Y.
49	Pas.	1	75	Oscar B. Warren.....	Wilmington, Del.	Clayton, Del.
50	Pas.	1	150	Yacht Edith Line (N. Y.).....	Cape Vincent, N. Y.	Clayton, N. Y.
51	Pas.	1	28	William A. Parker.....	Philadelphia, Pa.	232 Lincoln Avenue, Collins- wood, N. J.
52	Fer.	2	60	J. Q. Adams.....	Newport News, Va.	Colonial Beach, Va.
53	Msc.	1	25	O. L. Johnsen.....	Juneau, Alaska	Corlova, Alaska.
54	Frt.	2	60	Nonie Holland.....	Crisfield, Md.	Route 1.
55	Msc.	1	30	John W. Manifold.....	Annapolis, Md.	Deale, Md.
56	Fsh.	1	29	Leroy Shorts.....	Wilmington, Del.	Little Creek, Del.
57	Pas.	2	45	James W. Nolan.....	Erle, Pa.	725 Plum Street.

¹ Formerly U. S. Navy ol. s. launch 3902.

Motor Vessels

Line No.	Official No.	Signal and radio-call letters	Rig	Name of vessel	Tonnage		Register dimensions			When built	Where built
					Gross	Net	Length	Breadth	Depth		
1	221075		Ga. s.	Miss Everett.....	7	6	34.0	9.6	4.2	1921	Everett, Wash.....
2	227714		Ga. s.	Miss Florida II.....	39	31	62.0	14.4	5.0	1926	Panama City, Fla.....
3	232702		Ga. s.	Miss Floridan.....	12	8	36.2	11.1	4.3	1926	Port Clinton, Ohio.....
4	227658		Ga. s.	Miss Fortescue.....	12	10	36.4	11.3	4.7	1928	Fortescue, N. J.....
5	230329		Ga. s.	Miss Grand Forks.....	12	8	40.5	8.9	3.4	1930	East Grand Forks, Minn.....
6	226162		Ga. s.	Miss Holland.....	53	36	62.5	21.1	6.5	1926	Deltaville, Va.....
7	222708		Ga. s.	Miss Jacksonville.....	23	9	50.7	12.2	4.7	1913	East Greenwich, R. I.....
8	227551		Ga. s.	Miss Joanne.....	8	7	33.4	10.4	3.9	1928	Millford, Del.....
9	232935		Ga. s.	Miss Loreno.....	8	6	28.6	8.5	5.0	1934	Gulfport, Fla.....
10	229350		Ol. s.	Miss Lou.....	40	22	62.9	21.0	4.9	1930	Biloxi, Miss.....
11	225642		Ga. s.	Miss Manistee.....	13	9	34.4	10.4	4.4	1926	Manistee, Mich.....
12	230974		Ol. s.	Miss Maryland.....	86	58	61.1	28.2	8.7	1931	Norfolk, Va.....
13	232900		Ga. s.	Miss Nell.....	27	18	46.6	14.2	4.5	1934	Memphis, Tenn.....
14	232700		Ga. s.	Miss Newport.....	0	5	28.9	8.6	3.1	1930	St. Marks, Fla.....
15	227362		Ga. s.	Miss Onting.....	14	10	60.3	13.3	3.5	1925	Panama City, Fla.....
16	232973		Ga. s.	Miss Pauline.....	12	9	34.1	11.1	4.3	1934	Miami, Fla.....
17	232624		Ga. s.	Miss Peggy.....	8	6	42.4	9.8	3.7	1933	Wingate, Md.....
18	232976		Ol. s.	Miss Portugal.....	14	6	38.8	12.2	4.2	1927	Fernandina, Fla.....
19	228539		Ga. s.	Miss Reading.....	8	7	36.0	10.6	3.4	1929	Bowers, Del.....
20	228324		Ga. s.	Miss St. Lawrence II.....	8	7	43.5	9.6	4.0	1929	Clayton, N. Y.....
21	229848		Ga. w.	Miss STERLING.....	32	29	64.9	16.6	3.0	1926	Point Pleasant, W. Va.....
22	231845		Ga. s.	Miss Saddle.....	10	7	33.7	10.7	4.1	1929	Miami, Fla.....
23	232003		Ol. s.	Miss St. Augustine.....	17	6	40.0	13.3	5.7	1928	St. Augustine, Fla.....
24	232072		Ga. s.	Miss Sally.....	13	9	34.8	11.2	4.6	1926	Lantana, Fla.....
25	231568		Ga. s.	Miss Swansboro.....	11	9	36.0	11.7	3.0	1932	Morehead City, N. C.....
26	206879		Ga. s.	Miss Texaco.....	9	8	41.6	11.5	3.2	1909	Falmount, Md.....
27	229126		Ga. s.	Miss Tylerton.....	12	8	46.4	11.1	3.9	1929	Crisfield, Md.....
28	231996		Ga. s.	Miss Va. Beach.....	15	10	38.2	11.0	5.1	1932	Portsmouth, Va.....
29	230640		Ga. s.	Miss Virginia.....	24	14	49.1	14.3	4.9	1931	Ruark, Va.....
30	228685		Ol. s.	Miss Washington.....	63	43	59.8	25.1	7.7	1929	Norfolk, Va.....
31	230130		Ga. s.	Miss West Creek.....	10	8	32.7	11.6	3.9	1930	Mayetta, N. J.....
32	226926		Ga. s.	Miss Winthrop.....	10	7	42.6	9.6	4.6	1927	Winthrop, Mass.....
33	206311		Ol. s.	Misson Rock.....	12	8	38.6	12.5	4.8	1911	San Francisco, Calif.....
34	225425		Ol. s.	Mississippi.....	19	10	51.0	12.3	4.2	1926	Apalachicola, Fla.....
35	222236	WACM	Ol. s.	MISSOURIAN.....	5,908	3,650	443.1	59.8	27.1	1922	Chester, Pa.....
36	228786		Ga. s.	Mist.....	17	11	39.6	12.3	5.6	1929	Seattle, Wash.....
37	232569		Ga. w.	Mist.....	20	12	45.3	14.2	2.8	1933	Sopchoppy, Fla.....
38	203605		Ga. s.	Mistletoe.....	18	12	54.2	12.0	3.3	1906	Texas City, Tex.....
39	222610		Ga. s.	Mistress.....	14	9	38.7	10.6	4.0	1922	Manitowoc, Wis.....
40	226281		Ol. s.	Mitkof.....	62	42	66.1	18.4	7.8	1927	Seattle, Wash.....
41	223928		Ga. s.	Mitzi.....	10	8	35.5	10.0	3.9	1917	City Island, N. Y.....
42	225840		Ol. s.	Mitzi.....	56	43	60.0	21.5	3.7	1926	Houston, Tex.....
43	230720		Ga. s.	Mitzi.....	24	16	53.5	11.5	6.2	1931	Morris Heights, N. Y.....
44	92867		Ga. s.	Mizpah.....	28	19	44.9	13.8	3.0	1895	Bay St. Louis, Miss.....
45	92763		Ga. s.	Mizpah.....	13	9	46.0	14.6	4.0	1897	Salisbury, Md.....
46	202502		Ol. s.	Mizpah.....	17	11	46.5	13.5	4.1	1905	Olympia, Wash.....
47	232573		Ga. s.	Mizpah.....	14	9	39.0	10.8	4.3	1923	Carlstadt, N. J.....
48	222166		Ga. s.	M'Liss.....	9	6	38.5	9.0	4.0	1908	Norfolk, Va.....
49	213273		Ga. w.	Moblidge.....	23	23	58.4	15.4	2.9	1915	Moblidge, N. Dak.....
50	229455		Ga. s.	Mohy Dick.....	8	7	33.8	11.1	3.5	1930	Tuckerton, N. J.....
51	223761		Ol. s.	Modoc.....	64	37	56.5	20.0	7.5	1924	Portland, Ore.....
52	230011		Ol. s.	Modoc.....	9	6	33.9	11.0	4.8	1930	Brookhaven, N. Y.....
53	233067		Ga. s.	Moha.....	17	14	40.5	10.0	4.5	1931	Seattle, Wash.....
54	216586	KLHD	Ol. s.	MOHAWK.....	369	274	145.0	23.3	12.0	1918	Jacksonville, Fla.....
55	217420		Ga. s.	Mohawk.....	48	38	58.9	18.8	5.3	1918	Sealevel, N. C.....
56	220619		Ga. s.	Mohawk.....	41	28	68.5	14.8	5.7	1918	Camden, N. J.....
57	221253		Ga. s.	Mohawk.....	21	18	46.0	11.5	8.2	1912	West De Pere, Wis.....
58	221746		Ga. s.	Mohawk.....	13	11	37.2	13.4	5.2	Unknown.....

1 Formerly ga. w. Marietta.
 2 Formerly ga. s. Eille Cox.

3 Formerly ga. s. Tom Thomson.
 4 Formerly U. S. Navy ga. s. 867.

Motor Vessels

465

Line No.	Service	Crew	Horse-power	Name of owner	Home port	Address of owner
1	Fsh.	1	10	George Rutterer.....	Seattle, Wash.....	Greenbank, Wash.
2	Pas.	3	b 150	T. Harry Patchett.....	Tampa, Fla.....	Wilmer Hotel, St. Petersburg, Fla.
3	Pns.	1	140	Hoke T. Maroon.....	Miami, Fla.....	139 Northeast First Street.
4	Fsh.	1	30	John Conard, Jr.....	Wilmington, Del.....	Smyrna, Del.
5	Pas.	1	110	John Raymond.....	Pembina, N. Dak.....	East Grand Forks, Minn.
6	Frt.	2	75	R. O. Neal.....	Newport News, Va....	Bowlers Wharf, Va.
7	Fsh.	3	45	George Cocoris.....	St. Augustine, Fla....	73 Lewis Boulevard.
8	Fsh.	1	24	Mary Schwindt.....	Wilmington, Del.....	943 Bullock Street, Yoadon, Pa.
9	Pns.	2	125	Patrick H. Dykes.....	Tampa, Fla.....	266 Thirteenth Street North, St. Petersburg, Fla.
10	Oys.	7	36	C. B. Foster Packing Co. (La.).....	New Orleans, La.....	Maison Blanche Building.
11	Fsh.	3	30	Helen Wrzesniski.....	Grand Haven, Mich....	161 Jackson Street, Manistee, Mich.
12	Fer.	2	60	J. Q. Adams.....	Newport News, Va....	Colonial Beach, Va.
13	Tow.	2	130	A. P. Beronio.....	Memphis, Tenn.....	116 North Waldran Street.
14	Pas.	1	b 35	Fred Ladd.....	Apalachicola, Fla....	Wakulla, Fla., Rural Route, New Port, Fla.
15	Pas.	2	65	V. L. Knowles.....	Tampa, Fla.....	Box 381.
16	Pas.	1	120	Ida P. Rentz.....	Miami, Fla.....	1615 Northwest Eighth Terrace.
17	Misc.	1	40	John Russell.....	Baltimore, Md.....	Solomons, Md.
18	Fsh.	2	40	Joe Mendes & Co. (Ga.).....	Brunswick, Ga.....	
19	Fsh.	1	60	Clifford M. Rickards.....	Wilmington, Del.....	Little Creek, Del.
20	Pas.	1	75	Alex Wilson.....	Cape Vincent, N. Y....	Clayton, N. Y.
21	Tow.	1	60	Adolph Elliott.....	Pittsburgh, Pa.....	202 First Street, St. Marys W. Va.
22	Pas.	2	130	R. J. Morgan.....	Miami, Fla.....	1515 Northeast First Avenue.
23	Fsh.	2	45	A. A. Fagan.....	St. Augustine, Fla....	37 Sanford Street.
24	Pas.	2	65	W. B. Githens.....	Miami, Fla.....	444 Twenty-ninth Street, Palm Beach, Fla.
25	Msc.	1	150	J. F. Foster.....	Beaufort, N. C.....	Swansboro, N. C.
26	Msc.	1	36	Frank B. Scarborough.....	Crisfield, Md.....	Girdletree, Md.
27	Msc.	1	24	W. F. Marshall.....	do.....	Tyleron, Md.
28	Pas.	1	90	C. Stormont.....	Norfolk, Va.....	Virginia Beach, Va.
29	Frt.	1	35	J. H. Presson.....	Newport News, Va....	Seaford, Va.
30	Fer.	3	60	John Quincy Adams, Jr.....	Norfolk, Va.....	Colonial Beach, Va.
31	Pas.	1	35	E. L. Shinn.....	Philadelphia, Pa.....	West Creek, N. J.
32	Pas.	1	150	Charles E. Eskridge.....	Boston, Mass.....	60 Shirley Street, Winthrop, Mass.
33	Tow.	1	65	John M. Atthowe.....	San Francisco, Calif... New Orleans, La.....	Pier 9. c/o Des Allemands Shell Co., Canal Bank Building.
34	Tow.	3	60	A. G. Thomas.....		90 Broad Street.
35	Frt.	49	b 4,500	American-Hawaiian S. S. Co. (N. J.).....	New York, N. Y.....	
36	Fsh.	1	27	Alex Andrew.....	Sitka, Alaska.....	
37	Fsh.	5	125	Cultivated Oyster Farms Corporation (Fla.).....	Apalachicola, Fla....	
38	Frt.	2	60	Arundel Corporation (Md.).....	Baltimore, Md.....	Pier 2, East Pratt Street.
39	Fsh.	3	36	John R. De Young.....	Grand Haven, Mich....	Pentwater, Mich.
40	Fsh.	10	120	Sverre Johansen.....	Petersburg, Alaska....	Box 33.
41	Fsh.	1	24	James Wise.....	Philadelphia, Pa.....	Bivalve, N. J.
42	Pas.	2	b 45	Harbor Ferry Co. (Tex.).....	Corpus Christi, Tex....	Aransas Pass, Tex.
43	Frt.	4	1,080	Arthur Schloers.....	New York, N. Y.....	364 East One hundred and thirty-sixth Street.
44	Msc.	3	50	William Itazey.....	New Orleans, La.....	Spanish Fort.
45	Frt.	1	35	J. H. Forrest.....	Newport News, Va....	Messick, Va.
46	Tow	3	60	Volney C. F. Young.....	Tacoma, Wash.....	216 West Third Street, Olympia, Wash.
47	Pas.	3	100	William A. McCann.....	New York, N. Y.....	362 Van Houten Avenue, Passaic, N. J.
48	Pas.	2	35	Thomas Johnson.....	Philadelphia, Pa.....	Bowers, Del.
49	Fer.	2	20	Christ Thompson.....	Pembina, N. Dak.....	Linton, N. D.
50	Pas.	1	60	Charles F. Diekinson.....	Philadelphia, Pa.....	Tuckerton, N. J.
51	Tow.	2	200	Poor of Portland Commission (Oreg.).....	Portland, Oreg.....	Spalding Building.
52	Pas.	1	24	Elmer H. Sayre.....	New York, N. Y.....	Water Mill, N. Y.
53	Fsh.	1	110	P. E. Harris & Co. (Wash.).....	Juneau, Alaska.....	Dexter Horton Building, Seattle, Wash.
54	Tnk.	6	b 330	Gulf Refining Co. (Tex.).....	Port Arthur, Tex.....	Gulf Office Building.
55	Frt.	2	36	C. C. Silverthorne.....	Washington, N. C.....	Lake Landing, N. C.
56	Pas.	3	140	James J. Collins.....	New York, N. Y.....	139 Eighty-sixth Avenue, Jamaica, L. I., N. Y.
57	Msc.	2	50	James Antonsen.....	Milwaukee, Wis.....	921 South Eighteenth Street, Mnnitowoc, Wis.
58	Pas.	2	35	Ann S. Arkwright.....	Brunswick, Ga.....	William-Oliver Building, Atlanta, Ga.

¹ Formerly U. S. Navy No. 284.

² Formerly ga. y. Avenger.

Motor Vessels

Line No.	Official No.	Signal and radio-call letters	Rlg	Name of vessel	Tonnage		Register dimensions			When built	Where built
					Gross	Net	Length	Breadth	Depth		
1	223046		Ga. s.	Mohawk.....	14	13	58.2	13.8	2.2	1922	Branson, Mo.....
2	230752		Ol. w.	Mohawk.....	18	11	48.4	10.0	3.0	1931	Paducah, Ky.....
3	233094		Ga. s.	Mohawk.....	14	13	42.6	11.5	5.2	1934	Frederica, Del.....
4	223099		Ol. s.	Mol.....	92	57	60.3	22.2	7.3	1923	Kernville, Oreg.....
5	214781		Ol. s.	Molra.....	39	32	56.7	15.2	6.8	1917	Tacoma, Wash.....
6	231707		Ol. s.	Mojave.....	15	10	40.7	13.5	6.1	1932	Sturgeon Bay, Wis.....
7	201725		Ga. s.	Molle M.....	15	13	48.2	16.3	3.0	1905	Patchogue, N. Y.....
8	231011		Ga. s.	Molle and Me.....	18	12	40.5	12.1	4.9	1931	Fernandina Fla.....
9	223530		Ga. w.	Molle Hildreth.....	36	23	62.6	26.0	2.5	1924	Paducah, Ky.....
10	200794		Ga. s.	Molle V. Leonard.....	59	46	82.5	22.8	6.1	1904	Cambridge, Md.....
11	226724		Ga. s.	Molly O.....	10	7	35.7	10.6	3.4		Unknown
12	206642		Ga. s.	Molly Lemon.....	8	8	28.6	8.0	3.2	1905	Manitowoc.....
13	229526		Ol. s.	Molly Lou.....	34	23	49.8	12.9	6.0	1930	Seattle, Wash.....
14	93081		Ga. s.	Mona.....	9	5	34.0	9.4	3.1	1900	East Boothbay, Me.....
15	226593		Ga. s.	Mona.....	10	7	39.5	11.0	4.1	1917	Bremerton, Wash.....
16	145867		Ga. s.	Monaco.....	14	12	43.0	9.9	3.7	1901	Salem, N. J.....
17	221020		Ga. s.	Monaco.....	12	9	42.4	13.0	3.0	1920	Grand Isle, La.....
18	206815		Ga. s.	Monaghan.....	36	25	66.2	14.0	5.8	1911	Orcas, Wash.....
19	229181		Ga. s.	Monalola.....	29	20	57.4	12.9	6.3	1929	Somerset, Mass.....
20	206341		Ga. s.	Monarch.....	9	8	41.2	11.7	4.1	1909	Erle, Pa.....
21	211048		Ol. s.	Monarch.....	22	18	43.3	13.6	5.3	1913	Olg Harbor, Wash.....
22	220547		Ga. w.	Monarch.....	25	15	51.0	11.2	2.7	1920	Morgan City, La.....
23	231694		Ga. s.	Monarch.....	11	10	36.0	10.9	4.1	1932	Bowers, Del.....
24	226672		Ga. s.	Monhegan.....	14	7	46.3	11.5	5.2	1912	Friendship, Mo.....
25	213392		Ga. s.	Monitor.....	30	20	49.7	14.0	6.3	1915	Dockton, Wash.....
26	221567		Ol. s.	Monitor.....	23	20	41.5	12.6	6.2	1920	Two Rivers, Wis.....
27	226828		Ga. s.	Monitor.....	7	6	39.5	8.4	2.7	1927	Pittsburgh, Pa.....
28	230969		Ga. s.	Mon-Kota.....	14	10	50.0	10.8	3.3	1931	Fairview, Mont.....
29	231335		Ga. s.	Monnie M.....	13	11	37.0	11.2	3.0	1931	Marshallberg, N. C.....
30	223217		Ol. s.	Monroe.....	8	5	35.5	9.9	4.1	1923	Everett, Wash.....
31	228245		Ol. s.	Monroe County.....	174	141	116.2	28.0	7.4	1929	South Jacksonville, Fla.....
32	215317		Ga. s.	Montague.....	35	27	53.3	14.7	6.6	1917	Tacoma, Wash.....
33	212980		Ga. s.	Montana.....	25	17	44.5	13.5	5.9	1915	Olg Harbor, Wash.....
34	217746		Ol. s.	Montauk.....	131	54	122.1	17.5	9.6	1919	Bayonne, N. J.....
35	206480		Ga. s.	Monterey.....	9	6	37.5	10.5	4.2	1911	Black Diamond, Calif.....
36	231660		Ga. s.	Monty.....	21	14	44.5	12.2	4.5	1932	Wilmington, N. C.....
37	223423		Ga. s.	Moon.....	13	5	47.5	11.6	3.5	1923	Prosper, Oreg.....
38	226793		Ga. s.	Moon Beam.....	19	12	53.7	16.2	3.6	1927	Biloxi, Miss.....
39	231370		Ga. s.	Moonlight.....	11	9	41.0	9.5	3.0		Atlantic City, N. J.....
40	211167		Ga. s.	Moonlight.....	21	14	42.1	13.7	5.7	1913	Tacoma, Wash.....
41	212521		Ol. s.	Moonlight.....	10	7	41.1	11.0	4.7	1914	Los Angeles, Calif.....
42	216596		Ga. s.	Moonlight.....	16	12	41.0	11.0	3.2	1918	Sitka, Alaska.....
43	220499		Ga. s.	Moore No. 2.....	10	10	49.5	12.5	5.2	1920	San Diego, Calif.....
44	210045		Ga. s.	Moose.....	9	9	38.7	9.3	4.2	1905	Norfolk, Va.....
45	213070		Ga. s.	Moose.....	8	5	34.4	10.0	3.2	1914	Long Branch, Wash.....
46	222250		Ga. s.	Moose.....	10	8	35.2	11.4	3.6	1917	Port Republic, N. J.....
47	223323		Ga. s.	Moosabee.....	17	7	49.8	14.0	5.3	1923	Lubec, Me.....
48	223764		Ga. s.	Moplo.....	6	5	31.0	8.0	3.8	1913	Sault Ste. Marie, Mich.....
49	206477		Ga. s.	Moquit.....	8	5	38.2	8.2	3.0	1902	Muskegon, Mich.....
50	93196		Ga. s.	Morgan City.....	8	5	36.7	11.3	2.5	1901	Berwick, La.....
51	213897		Ol. s.	Morgan Shell.....	46	19	60.2	16.1	7.3	1916	Seattle, Wash.....
52	216352		Ga. w.	Morgantown.....	25	25	59.0	12.7	2.6	1918	Morgantown, Ky.....
53	222243		Ga. s.	Morning Catch.....	10	8	34.6	10.4	3.4	1920	Hoonah, Alaska.....
54	90297		Ga. s.	Morning Light.....	13	12	44.3	15.4	3.6	1871	Patchogue, N. Y.....
55	203368		Ga. s.	Morning Star.....	9	9	36.8	13.2	5.0	1906	Rockport, Mass.....
56	207167		Ga. s.	Morning Star.....	10	10	34.0	9.6	4.0	1907	Two Rivers, Wis.....
57	209577		Ga. s.	Morning Star.....	34	23	53.0	15.0	5.2	1912	Seattle, Wash.....

¹ Formerly ga. s. Sletzt.

² Formerly ga. s. 20th Century.

³ Formerly ga. s. American Beauty.

^a ga. s. Victory.

^b Formerly ga. y. Sebonac.

^c ol. y. Manchonoeh.

Line No.	Service	Crew	Horse-power	Name of owner	Home port	Address of owner
1	Pas.	1	40	H. G. McQuarter	St. Louis, Mo.	Branson, Mo.
2	Tow.	1	60	F. W. Olcott	Louisville, Ky.	Floral Apartments, Paducah, Ky.
3	Fsh.	1	38	W. M. Stevenson	Wilmington, Del.	Frederica, Del.
4	Tow.	6	100	Young Brothers Ltd. (Hawaii)	Honolulu, Hawaii	Pier 12, Nuunau Street.
5	Fsh.	7	60	Libby, McNeill & Libby (Me.)	Seattle, Wash.	88 Hamlin Street.
6	Frt.	1	120	Duluth Superior Dredging Co. (Minn.)	Duluth, Minn.	Foot Forty-fifth Avenue West.
7	Oys.	1	b40	McNeill Oyster Co. (Conn.)	Hartford, Conn.	Foot Commerce Street, Clinton, Conn.
8	Pas.	1	40	Leon Canova	St. Augustine, Fla.	71 Lemon Street.
9	Pas.	3	44	McCConnell Ferry Co. (Ky.)	Louisville, Ky.	Marion, Ky.
10	Frt.	3	36	John W. Jones	Cambridge, Md.	210 Choptank Avenue.
11	Pas.	2	40	Peter Galm	New York, N. Y.	1885 First Avenue.
12	Fsh.	2	b12	Steve Mlinarik	Millwaukee, Wis.	219 Terrace Avenue, Marinette, Wis.
13	Fsh.	3	100	Columbia River Packers Association (Oreg.)	Wrangell, Alaska	Foot Sixth Street, Astoria, Oreg.
14	Fsh.	1	45	Clarence E. Harding	Har Harbor, Me.	Bernard, Me.
15	Pas.	2	42	New York & Porto Rico Steamship Co. (Me.)	New York, N. Y.	Foot Wall Street.
16	Fsh.	1	35	William A. McCleavy	Baltimore, Md.	Denton, Md.
17	Frt.	2	20	Valentin Gonzales	New Orleans, La.	Oretna, La.
18	Fsh.	6	20	J. D. Roop	Seattle, Wash.	632 Thirty-sixth Avenue, North.
19	Fsh.	4	1,100	Phyllas Maltals	Newport, R. I.	Pelham Street.
20	Tow.	2	100	Booth & Flinn Co. (Pa.)	New York, N. Y.	1942 Forbes Street, Pittsburg, Pa.
21	Fsh.	6	30	Albert Skelly	Tacoma, Wash.	Olalla, Wash.
22	Frt.	2	15	Bank of Morgan City & Trust Co. (La.)	New Orleans, La.	Morgan City, La.
23	Pas.	1	38	J. W. Haldeman	Wilmington, Del.	Bowers, Del.
24	Cod.	5	40	Edward E. Lawry	Portland, Me.	Kittery Point, Me.
25	Fsh.	7	40	Spro Janovitch	Tacoma, Wash.	Gig Harbor, Wash.
26	Fsh.	4	b27	Manville Lafond	Millwaukee, Wis.	1102 Sixteenth Street, Two Rivers, Wis.
27	Fer.	1	b27	Harry H. Schmuicker	Pittsburg, Pa.	1411 Stedman Street.
28	Pas.	1	90	Elbert W. Chase	Great Falls, Mont.	Fairview, Mont.
29	Fsh.	3	125	Fred Mosher	Beaufort, N. C.	
30	Tow.	1	24	Clyde E. Trafton	Seattle, Wash.	3040 Kromer Avenue, Everett, Wash.
31	Fer.	7	200	County of Monroe	Key West, Fla.	County Court House.
32	Fsh.	8	60	Anton Separovich	Seattle, Wash.	2701 Grand Avenue, Everett, Wash.
33	Fsh.	8	40	Oergo Zaninovich	do.	1207 Donovan Street, South Bellingham, Wash.
34	Pas.	4	320	Edwards-Montauk, (N. Y.)	New York, N. Y.	East Hampton, L. I., N. Y.
35	Frt.	1	b50	Fred C. Franks	San Francisco, Calif.	200 California Street.
36	Fsh.	1	96	D. W. Dowdy	Wilmington, N. C.	Roseboro, N. C.
37	Tow.	1	60	C. W. Ashton	Murshfield, Oreg.	Coquille, Oreg.
38	Fsh.	6	18	Dunbar-Dunkate Co. (La.)	Gulfport, Miss.	Biloxi, Miss.
39	Mac.	2	40	A. Darcy Willis	Beaufort, N. C.	Morehead City, N. C.
40	Fsh.	3	35	Katie DeMarla	Bellingham, Wash.	1909 D Street.
41	Pas.	4	30	Mrs. H. P. Anderson	Los Angeles, Calif.	1305 East Twentieth Street, Long Beach, Calif.
42	Fsh.	2	16	Edward Grant	Sitka, Alaska	
43	Tow.	1	100	Moore Shipbuilding Co. (Calif.)	San Francisco, Calif.	351 California Street.
44	Frt.	1	24	Frank Gallagher	Boston, Mass.	Nedford, Mass.
45	Fsh.	2	20	Charles F. Woberg	Seward, Alaska	Unga, Alaska.
46	Fsh.	1	24	Earl J. Dare	Philadelphia, Pa.	Fortescue, N. J.
47	Frt.	2	40	William Underwood Co. (Me.)	Jonesport, Me.	85 Walnut Street, Watertown, Mass.
48	Pas.	1	24	Henry A. Thibert	Sault Ste. Marie, Mich.	Oak Ridge Park, Mich.
49	Fsh.	1	24	Leo Kapala	Port Huron, Mich.	606 South Lake Street, Rogers City, Mich.
50	Frt.	2	18	Victor Currole	New Orleans, La.	Cnt Oil, La.
51	Tow.	3	b160	Pacific Portland Cement Co. (Calif.)	San Francisco, Calif.	111 Sutter Street.
52	Tow.	3	15	Hurry Ebermann	Louisville, Ky.	Morgantown, Ky.
53	Fsh.	5	12	Fred Lawrence	Juneau, Alaska	Hoonah, Alaska.
54	Frt.	2	60	W. C. Mathews	Norfolk, Va.	Chuckatuck, Va.
55	Fsh.	4	15	John A. Johnson	Philadelphia, Pa.	118 West Burk Avenue, Wildwood, N. J.
56	Fsh.	2	12	Don S. Chambers	Millwaukee, Wis.	Flsh Creek, Wis.
57	Fsh.	7	40	Copper River Packing Co. (Wash.)	Seward, Alaska	Colman Building, Seattle, Wash.

¹ Formerly U. S. Navy launch L 170.

⁶ Formerly ga. s. Ralph C.

⁷ Formerly ga. s. Fanshaw.

Line No.	Official No.	Signal and radio-call letters	Rig	Name of vessel	Tonnage		Register dimensions			When built	Where built
					Gross	Net	Length	Breadth	Depth		
1	210569		Ga. w.	Morning Star.....	14	14	56.0	10.5	2.7	1912	Joppa, Ill.....
2	227261		Ga. s.	Morning Star.....	16	13	36.4	10.3	3.9	1927	Shelton, Wash.....
3	230508		Ga. s.	Morning Star.....	8	5	35.0	9.6	3.0	1931	Morehead City, N. C.....
4	215639		Ga. s.	Morning Star III.....	21	14	60.5	11.6	5.5	1917	Port Townsend, Wash.....
5	229351		Ol. s.	Morris.....	11	5	42.0	11.5	3.6	1930	Cedar Bayou, Tex.....
6	224360		Ga. s.	Morrison D.....	9	5	37.1	11.2	3.2	1924	Cut Off, La.....
7	214789		Ol. s.	Morzholov.....	81	63	80.2	18.9	7.6	1917	Seattle, Wash.....
8	232457		Ga. s.	Mother.....	9	6	35.1	9.6	4.4	1912	Bayonne, N. J.....
9	227392		Ga. s.	Motion.....	9	6	32.8	9.0	4.3	1928	Myers Chuck, Alaska.....
10	218861		Ga. s.	MOTOR BARGE No. 31.....	325	196	134.4	23.6	12.2	1919	Philadelphia, Pa.....
11	214352		Ga. s.	Motorite.....	26	18	55.0	14.4	5.7	1916	Los Angeles, Calif.....
12	218883		Ga. s.	MOTOR LAUNCH No. 12.....	45	31	62.5	15.2	7.0	1919	Philadelphia, Pa.....
13	224661		Ga. s.	MOTORMATES.....	273	231	114.3	32.1	8.3	1925	Oakland, Calif.....
14	217752		Ga. s.	MOTOR TUG No. 11.....	41	28	62.5	15.0	7.7	1919	Philadelphia, Pa.....
15	227200		Ol. s.	MOTT HAVEN.....	245	167	99.4	29.5	10.8	1927	Brooklyn, N. Y.....
16	216217	WQCN	Ol. s.	Mount Baker.....	2,904	2,429	285.5	44.8	24.1	1918	Portland, Ore.....
17	214903		Ol. s.	Mount Vernon.....	163	114	101.5	31.0	10.5	1916	Seattle, Wash.....
18	225839		Ga. w.	Mount Vernon Star.....	34	22	60.5	12.0	3.1	1926	Evansville, Ind.....
19	219708		Ol. s.	Mountaineer.....	40	27	66.4	15.3	6.7	1920	Tacoma, Wash.....
20	225215		Ga. w.	MOZELLE.....	29	18	44.8	11.9	2.0	1925	Newport, Ark.....
21	231566		Ga. s.	Mud Bug.....	12	5	38.0	12.5	3.8	1932	Pascagoula, Miss.....
22	230079		Ol. w.	Mud Hen.....	9	9	47.0	9.8	2.2	1930	Caney Creek Landing, Tenn.....
23	204574		Ga. s.	Mukilteo.....	26	17	49.8	13.5	4.8	1907	Mukilteo, Wash.....
24	227237		Ol. s.	Multnomah.....	14	9	45.0	11.8	5.0	1928	Marshfield, Ore.....
25	223499		Ga. w.	Muncie.....	13	8	58.0	14.0	2.2	1923	Manchester, Ohio.....
26	218006	KEMN	Ol. s.	MUNCOVE.....	2,437	1,480	253.4	43.7	24.5	1910	Ecorse, Mich.....
27	225933		Ol. s.	Muncivitas.....	74	50	79.5	18.0	8.5	1921	Nyack, N. Y.....
28	219862		Ga. s.	Muniancha.....	35	24	67.8	16.3	6.7	1920	Brooklyn, N. Y.....
29	217604	WVOI	Ol. s.	MUNMOTOR.....	2,450	1,485	253.4	43.7	24.5	1910	Ecorse, Mich.....
30	92197		Ol. s.	Munnatawket.....	204	102	117.0	22.4	8.5	1890	New London, Conn.....
31	215185		Ga. s.	Murla.....	34	27	50.9	14.0	6.6	1917	Dockton, Wash.....
32	216300		Ol. s.	Muriel.....	31	7	62.4	14.4	7.1	1918	East Boothbay, Me.....
33	227821		Ga. s.	Muriel.....	13	11	32.5	13.1	4.3	1928	Brooklyn, N. Y.....
34	229686		Ga. s.	Muriel-Eileen.....	36	22	58.3	18.1	5.2	1926	Henn, Va.....
35	229078		Ol. s.	Muriel Eileen.....	48	20	59.1	19.1	6.3	1928	Ferris, Va.....
36	214641		Ga. s.	Murray Vandiver.....	14	9	43.5	14.5	4.0	1916	Croton-on-Hudson, N. Y.....
37	211164		Ga. s.	Murrelet.....	10	6	41.1	11.0	4.2	1911	Seattle, Wash.....
38	232311		Ga. s.	Musher.....	6	5	28.2	8.7	3.4	1927	Ketchikan, Alaska.....
39	220468		Ol. s.	Murray and Tregurtha.....	19	13	58.8	12.3	6.0	1920	West Norfolk, Va.....
40	203510		Ol. s.	Music.....	14	10	51.0	11.0	4.5	1906	Terminal Island, Calif.....
41	232605		Ga. s.	Musie Mald.....	8	6	33.7	8.8	3.4	1929	Miami, Fla.....
42	228052		Ga. s.	Muskat.....	11	8	37.0	12.8	3.2	1928	Golden Meadow, La.....
43	223149		Ol. s.	Mutt.....	68	46	67.0	20.4	6.8	1923	Cambridge, Md.....
44	219105		Ga. s.	Mutt and Jeff.....	5	5	24.5	7.8	2.0	1916	Green Bay, Wis.....
45	219047		Ol. s.	Mutual.....	100	53	79.0	19.6	8.7	1929	Tacoma, Wash.....
46	231190		Ga. s.	Muy Pronto.....	9	6	32.6	9.1	4.0	1932	Los Angeles, Calif.....
47	209987		Ga. s.	Muzon.....	29	19	52.4	15.9	6.2	1912	Dockton, Wash.....
48	221065		Ga. s.	My-Jo.....	24	21	41.6	15.2	3.3	1920	Port Orange, Fla.....
49	223205		Ga. s.	Myknda.....	19	13	46.5	10.4	5.5	1923	Portsmouth, Va.....
50	230616	WIFFA	Ol. s.	Myojo Maru.....	49	25	80.0	14.5	6.3	1931	Honolulu, Hawaii.....
51	227747		Ga. s.	My Own.....	11	7	39.9	11.0	3.9	1918	Bremerton, Wash.....
52	228185		Ol. s.	My Sweetheart.....	30	20	47.3	12.0	5.4	1928	Manitowoc, Wis.....
53	227573		Ga. s.	Myux.....	12	9	30.1	10.1	4.6	1928	Ketchikan, Alaska.....
54	216241		Ol. s.	Myra J. Wooster.....	46	17	63.5	16.2	7.2	1918	Trenton, Me.....
55	92577		Ga. s.	Myrtle.....	6	6	25.7	12.0	3.9	1894	Osterville, Mass.....
56	93006		Ga. s.	Myrtle.....	43	32	69.7	20.8	6.0	1900	Patchogue, N. Y.....

¹ Formerly ga. s. Bug 11.

² Formerly ga. s. a K. H. Y.

³ Formerly ga. s. b Aristo.

⁴ Formerly ga. s. motor launch No. 11.

⁵ Formerly ga. s. Mount Shasta.

⁶ Formerly ga. s. Robert Bridges.

⁷ Formerly ga. s. Covadale.

⁸ Formerly ga. s. Effort II.

⁹ Formerly ga. s. Courtols.

Line No.	Service	Crew	Horse-power	Name of owner	Home port	Address of owner
1	Tow.	1	32	Eula Belle McChristian.....	Nashville, Tenn.....	c/o Byrd Douglas, Stahlman Building.
2	Tow.	1	60	Bert Hurst.....	Tacoma, Wash.....	Shelton, Wash.
3	Fsh.	1	80	Elbert O'Neill.....	Beaufort, N. C.....	Morohead City, N. C.
4	Pas.	1	100	Hans Lovvold.....	Astoria, Oreg.....	154 Thirty-seventh Street.
5	Tow.	2	65	John M. Kilgore.....	Houston, Tex.....	Cedar Bayou, Tex.
6	Fsh.	2	30	Elienne Ferris, Jr.....	New Orleans, La.....	Cut Off, La.
7	Fsh.	7	165	P. E. Harris & Co. (Wash.).....	Juneau, Alaska.....	Dexter Horton Building, Seattle, Wash.
8	Frt.	2	25	Joseph C. Webster.....	New York, N. Y.....	274 Union Street, Jersey City, N. J.
9	Fsh.	1	18	John Eggan.....	Wrangell, Alaska.....	Myers Chuck, Alaska.
10	Tnk.	5	150	Atlantic Refining Co. (Pa.).....	Philadelphia, Pa.....	260 South Broad Street.
11	Frt.	2	80	Union Oil Co. (Calif.).....	Los Angeles, Calif.....	Spreckles Building, San Diego, Calif.
12	Tow.	4	150	Atlantic Refining Co. (Pa.).....	Philadelphia, Pa.....	260 South Broad Street.
13	Tnk.	1	b 160	Associated Oil Co. (Calif.).....	San Francisco, Calif.....	79 New Montgomery.
14	Tow.	4	150	Atlantic Refining Co. (Pa.).....	Philadelphia, Pa.....	260 South Broad Street.
15	Per.	2	300	City of New York.....	New York, N. Y.....	Department of Plant and Structures, Municipal Building.
16	Fsh.	27	b 1,000	Red Salmon Canning Co. (Calif.).....	San Francisco, Calif.....	2 Pine Street.
17	Per.	6	b 200	Puget Sound Navigation Co. (Nev.).....	Seattle, Wash.....	32 Colman Dock.
18	Tow.	2	86	Wm. Merritt.....	St. Louis, Mo.....	New Haven, Ill.
19	Fsh.	8	b 75	Joseph Katlech.....	Los Angeles, Calif.....	811 South Grand Avenue, San Pedro, Calif.
20	Tow.	1	15	Frank Canthey.....	Memphis, Tenn.....	Newport, Ark.
21	Fsh.	2	150	W. H. Harrison.....	Mobile, Ala.....	804 South Broad Street.
22	Tow.	3	b 46	Caney Creek Sand & Gravel Co.....	Chattanooga, Tenn.....	Rockwood, Tenn.
23	Tow.	2	125	Charles Nelson Co. (Calif.).....	Port Angeles, Wash.....	230 California Street, San Francisco, Calif.
24	Tow.	1	25	Hauser Construction Co. (Oreg.).....	Marshfield, Oreg.....	
25	Tow.	3	40	Sulter Material & Transport Co. (W. Va.).....	Cincinnati, Ohio.....	Manchester, Ohio.
26	Frt.	26	b 900	Munson Steamship Lines (N. Y.).....	New York, N. Y.....	67 Wall Street.
27	Tow.	0	200	Munson Inland Water Lines (N. Y.).....	do.....	Do.
28	Frt.	2	100	Munson S. S. Lines (N. Y.).....	do.....	Do.
29	Frt.	25	b 1,350	do.....	do.....	Do.
30	Frt.	8	240	Fishers Island Navigation Co. (Conn.).....	New London, Conn.....	Foot State Street.
31	Fsh.	5	40	Independent Salmon Canneries (Wash.).....	Ketchikan, Alaska.....	
32	Frt.	2	60	North Lubec Manufacturing & Canning Co. (Me.).....	Eastport, Me.....	North Lubec, Me.
33	Pas.	1	40	Thorkel Helgesen.....	New York, N. Y.....	240 Fifty-seventh Street (B).
34	Frt.	2	50	E. W. Noble.....	Newport News, Va.....	Roanes, Va.
35	Oys.	2	60	R. E. Roberts.....	do.....	c/o Lord Mott Co., Foot Fells Street, Baltimore, Md.
36	Tow.	2	100	Robert M. Vandiver.....	Baltimore, Md.....	Havre de Grace, Md.
37	Msc.	2	20	Harry Patterson.....	Juneau, Alaska.....	c/o Alstrom's News Stand.
38	Fsh.	1	16	Albert Erickson.....	Sitka, Alaska.....	
39	Msc.	3	125	Shore Corporation (Del.).....	Boston, Mass.....	Quincy, Mass.
40	Pas.	2	60	Roy M. Bolmer.....	Los Angeles, Calif.....	646 Juniper Street, Long Beach, Calif.
41	Pas.	1	80	Wilfred Underwood.....	Miami, Fla.....	City Yacht Basin.
42	Fsh.	2	30	Arthur Martin.....	New Orleans, La.....	Golden Meadow, La.
43	Frt.	4	60	Phillips Packing Co. (Md.).....	Cambridge, Md.....	Washington Street.
44	Fsh.	3	10	Arvay Devroy.....	Millwaukee, Wis.....	Susnico, Wis.
45	Fsh.	10	160	Fidalgo Island Packing Co. (Me.).....	Seattle, Wash.....	Central Building.
46	Pas.	1	b 350	Wilmington Transportation Co. (Calif.).....	Los Angeles, Calif.....	Catalina Terminal, Wilmington, Calif.
47	Fsh.	2	59	E. W. Johnson.....	Seattle, Wash.....	Roule 3, Everett, Wash.
48	Pas.	1	35	John J. Dunn.....	St. Augustine, Fla.....	582 Ballough Road, Daytona Beach, Fla.
49	Pas.	1	60	W. M. Parker.....	Newport News, Va.....	Box 175.
50	Fsh.	10	200	William G. Anderson.....	Honolulu, Hawaii.....	7 Judd Street.
51	Msc.	2	b 30	William N. Lafo.....	New Haven, Conn.....	40 South Water Street.
52	Fsh.	2	b 60	Richard Smith.....	Chicago, Ill.....	Waukegan, Ill., Box 325.
53	Fsh.	1	30	Hans Tidemann.....	Ketchikan, Alaska.....	Port Alexander, Alaska.
54	Frt.	2	60	I. L. Snow Co. (Me.).....	Rockland, Me.....	79 Mechanic Street.
55	Fsh.	1	12	Phillip Perry.....	Vineyard Haven, Mass.....	Edgartown, Mass.
56	Frt.	5	65	Andrew Radel Oyster Co. (Conn.).....	Bridgeport, Conn.....	South Norwalk, Conn.

* Formerly ga. s. Young America.

¹⁰ Formerly ga. s. George C. Van Tuyl.

^{11a} Formerly ga. s. Miriam.

^{11b} Formerly (b ga. y. Petroliu No. 10.

¹¹ Formerly ga. s. List.

¹¹ Formerly ga. s. Legaz Bros.

¹¹ Formerly ol. s. Ryuo Maru.

¹¹ Formerly U. S. Navy ga. s. No. 6678.

Line No.	Official No.	Signal and radio-call letters	Rlg	Name of vessel	Tonnage		Register dimensions			When built	Where built
					Gross	Net	Length	Breadth	Depth		
1	205908		Ol. s.	Myrtle	52	23	71.7	17.2	6.5	1908	Prosper, Oreg.
2	206779		Ol. s.	Myrtle	16	11	46.4	13.0	5.1	1911	Oakland, Calif.
3	209611		Ga. s.	Myrtle	23	15	42.9	13.5	6.2	1912	Seattle, Wash.
4	215334		Ga. s.	Myrtle	18	15	41.8	12.4	5.4	1917	do.
5	216027		Ol. s.	Myrtle	14	9	39.0	11.3	6.0	1918	do.
6	217958		Ga. s.	Myrtle	9	7	34.2	8.9	4.6	1919	Port Orchard, Wash.
7	227956		Ol. s.	Myrtle	33	22	55.2	19.6	4.3	1928	Harvey, La.
8	230864		Ga. s.	Myrtle D.	9	6	33.3	10.0	4.9	1930	Tacoma, Wash.
9	202933		Ga. s.	Myrtle E.	16	14	36.5	13.0	6.4	1906	Bremen, Me.
10	227898		Ga. s.	Myrtle H.	12	5	40.0	11.7	3.8	1928	Gloucester Point, Va.
11	224261		Ol. w.	Myrtle L.	41	41	64.9	24.0	3.4	1924	Shawneetown, Ill.
12	225290		Ol. s.	Myrtle W.	9	6	35.3	10.3	5.0	1925	Seattle, Wash.
13	214990		Ga. s.	Myrtle Z.	8	8	28.2	8.6	3.1	1915	Little Suamico, Wis.
14	201304		Ol. s.	Myrtle Lewis	20	9	50.3	17.8	3.7	1904	Biloxi, Miss.
15	213303		Ol. s.	Myrtle May	10	6	35.5	10.8	4.7	1915	Tacoma, Wash.
16	223294		Ga. s.	Myrtle Virginia	49	23	62.3	19.1	6.2	1923	Crittenden, Va.
17	91037		Ga. s.	Mystery	8	6	30.0	12.5	2.8	1876	Islip, N. Y.
18	221340		Ga. s.	Mystery	11	7	44.8	11.4	3.9	Unknown
19	222123		Ga. s.	Mystery	11	7	32.0	12.7	4.7	1922	Brunswick, Ga.
20	92473		Ga. s.	Mystic	16	11	56.0	16.1	4.2	1892	Orlolo, Md.
21	202049		Ga. s.	Mystic	9	8	41.0	9.3	4.3	1905	Medford, Mass.
22	227209		Ol. s.	Mystic	32	22	54.2	14.4	7.0	1926	Seattle, Wash.
23	222638		Ga. s.	Mystic C.	62	47	75.4	20.8	8.5	1923	Bayport, Fla.
24	233103		Ga. s.	Myth	8	6	32.5	8.8	4.4	1910	Wiangell, Alaska.
25	229582		Ga. s.	N. J. 34	8	6	31.4	10.2	3.8	1930	Houghton, Wash.
26	220583		Ga. s.	N. J. 35	8	6	31.5	10.1	3.8	1930	do.
27	220584		Ga. s.	N. J. 36	8	6	31.5	10.1	3.8	1930	do.
28	220585		Ga. s.	N. J. 37	8	6	31.4	10.2	3.8	1930	do.
29	220586		Ga. s.	N. J. 38	8	6	31.5	10.1	3.8	1930	do.
30	220587		Ga. s.	N. J. 39	8	6	31.9	10.1	3.9	1930	do.
31	220588		Ga. s.	N. J. 40	8	6	31.4	10.1	3.8	1930	do.
32	220589		Ga. s.	N. J. 41	8	6	31.7	10.1	3.8	1930	do.
33	207412		Ga. s.	N and S.	19	14	38.8	12.7	4.6	1910	Tacoma, Wash.
34	218041		Gn. s.	N. by E.	10	7	32.4	10.0	4.9	1919	Aberdeen, Wash.
35	212687		Ga. s.	N. Estelle	14	8	44.9	12.1	3.6	1914	Manna Harbor, N. C.
36	130621		Ga. s.	N. D. Tobey	12	8	38.0	8.1	3.8	1901	Hadlock, Wash.
37	208985		Ga. s.	N. E. Wright	17	9	48.0	11.2	4.5	1911	Deltaville, Va.
38	220602		Ga. s.	N. H. Breaux	21	19	45.8	12.4	2.7	1920	Rhoda, La.
39	203819		Ga. s.	N. H. Heck	7	5	34.2	9.2	3.4	1908	Key West, Fla.
40	226787		Ga. s.	N. S. Bogle	8	7	39.7	11.4	3.3	1927	Rock Hall, Md.
41	130556		Ga. s.	N. S. Gallup	29	28	50.5	19.1	5.3	1891	New London, Conn.
42	130728		Ga. s.	N. T. Hanson	29	21	58.4	17.7	4.0	1896	Woolwich, Me.
43	218302		Ga. s.	N. & K. No. 2	18	11	49.6	12.3	5.7	1918	Los Angeles, Calif.
44	224575		Ol. s.	Nada	10	6	34.4	9.2	5.3	1925	Seattle, Wash.
45	209588		Ga. s.	Nadl.	14	10	39.4	12.1	3.8	1912	St. Petersburg, Fla.
46	203659		Ga. s.	Nadine	13	9	47.0	8.1	3.7	1906	Seattle, Wash.
47	225388		Ol. s.	Nadine	26	12	59.8	15.7	6.0	1926	Rainier, Oreg.
48	233207		Ga. s.	Naguruk	20	16	48.8	13.0	5.0	1920	Navy Yard, N. Y.
49	231725	KMEH	Ol. s.	Nahn	48	12	64.8	13.2	7.2	1930	Honolulu, T. H.
50	130826		Ga. s.	Nalah	8	8	35.0	10.2	4.0	1899	Salem, N. J.
51	200125		Ga. s.	Nalad	14	7	65.0	8.6	4.4	1903	Detroit, Mich.
52	204336		Ga. s.	Nalad	9	8	33.6	7.4	4.0	1907	Winchester, Wis.
53	222070		Ga. s.	Nalad	12	9	40.0	11.6	3.6	1923	Port Richmond, N. Y.
54	215100		Ga. s.	Nakut	11	7	36.2	9.9	5.2	1917	Seattle, Wash.
55	224676	WSHM	Ol. s.	Nakeen	48	33	60.5	17.8	6.1	1925	Houghton, Wash.
56	207309		Ga. s.	Namakanta	11	7	42.9	10.9	4.3	1910	Boothbay Harbor, Me.
57	214143		Ga. s.	Namke	13	12	33.2	11.0	4.4	1916	Bayport, N. Y.
58	232278		Ga. s.	Nampahc	13	11	36.4	10.9	4.4	1925	Detroit, Mich.
59	232463		Ga. s.	Nan	11	10	42.5	9.4	3.8	1927	Hoopers Island, Md.
60	208482		Ga. s.	Nan B.	43	38	60.6	15.8	6.8	1911	Astoria, Oreg.
61	922865		Ol. s.	Nancy	17	12	44.6	14.7	5.7	1888	Mystic, Conn.
62	210267		Ga. s.	Nancy	14	9	36.0	11.5	3.9	1912	Kasaan, Alaska.

1 Formerly U. S. Navy No. 14719.

1 Formerly slp. y. Millie.

Line No.	Serv-ice	Crew	Horse-power	Name of owner	Home port	Address of owner
1	Tow.	3	325	Knappton Towboat Co. (Wash.)	Astoria, Ore.	Foot Fourteenth Street.
2	Tow.	1	90	W. B. Dwyer	San Francisco, Calif.	Thrd and Channel Streets.
3	Fsh.	6	35	J. A. Lergaud	Bellingham, Wash.	Point Roberts, Wash.
4	Fsh.	1	20	Alaska Fisheries (Alaska)	Juneau, Alaska	Hood Bay (Angoon, Alaska, P. O.), Alaska.
5	Fsh.	3	24	Anton W. Johnsen	Seattle, Wash.	1715 West Sixty-first Street.
6	Tow.	2	16	A. T. Chase	do.	1911 Baker Avenue, Everett, Wash.
7	Fsh.	1	48	Southern Shell Fish Co. (La.)	New Orleans, La.	Harvey, La.
8	Fsh.	1	20	Carl Dahlin	Seattle, Wash.	Bryn Mawr, Wash.
9	Msc.	1	16	Rufus Waterman	Providence, R. I.	75 Benefit Street.
10	Frt.	2	24	L. M. Callis	Newport News, Va.	Seaford, Va.
11	Pas.	1	46	Frank Ingram	Louisville, Ky.	Paducah, Ky.
12	Fsh.	1	10	John Wick	Tacoma, Wash.	4014 North Twenty-sixth Street.
13	Fsh.	2	10	Curtis Zippo	Milwaukee, Wis.	Oconto, Wis.
14	Oys.	5	24	Dorgan-McPhillips Packing Corporation (Del.)	Gulfport, Miss.	East Back Bay, Miss.
15	Tow.	2	50	Manson Construction & Engineering Co. (Wash.)	Seattle, Wash.	Canadian National Dock.
16	Frt.	2	45	R. D. Taylor	Cape Charles, Va.	Onancock, Va.
17	Pas.	1	26	Crawford A. Weyant	New York N. Y.	33 Independence Avenue, Freeport, L. I., N. Y.
18	Frt.	2	25	Laura B. Smith	Cape Charles, Va.	c/o S. F. Smith,
19	Fsh.	3	24	Chatham Oyster Co. (Ga.)	Savannah, Ga.	401 West Bay Street.
20	Frt.	1	14	Charles C. Taylor	Baltimore, Md.	3428 East Lombard Street.
21	Fsh.	1	30	Fred W. Nickerson	New Bedford, Mass.	Monument Beach, Bourne, Mass.
22	Tow.	3	100	North Western Logging Co. (Wash.)	Seattle, Wash.	Hoquiam, Wash.
23	Fsh.	7	38	E. E. Saunders & Co. (Fla.)	Pensacola, Fla.	Palafox Street Wharf.
24	Msc.	1	20	C. H. Zuver	Wrangell, Alaska	Petersburg, Alaska.
25	Fsh.	1	16	Copper River Packing Co. (Wash.)	Seward, Alaska	Colman Building, Sattle, Wash.
26	Fsh.	1	16	do	do	do.
27	Fsh.	1	16	do	do	do.
28	Fsh.	1	16	do	do	do.
29	Fsh.	1	16	do	do	do.
30	Fsh.	1	16	do	do	do.
31	Fsh.	1	16	do	do	do.
32	Fsh.	1	16	do	do	do.
33	Fsh.	6	20	Anna S. Huvick	Seattle, Wash.	140 West Seventy-seventh Street.
34	Fsh.	1	16	Leona Guedon	do.	523 First Street, Raymond, Wash.
35	Frt.	2	24	M. C. Scanlan	Newport News, Va.	West Point, Va.
36	Tow.	1	50	Crown Lumber Co. (Del.)	Seattle, Wash.	Mukilteo, Wash.
37	Frt.	2	15	Glaude C. Duvall	Elizabeth City, N. C.	Buffalo City, N. C.
38	Pas.	1	40	Norman Braux Lumber Co. (La.)	New Orleans, La.	Rhoda, La.
39	Fsh.	5	60	Walter J. Lowe	Key West, Fla.	706 Ashe Street.
40	Fsh.	4	25	James L. Buckley	Baltimore, Md.	Rock Hall, Md.
41	Oys.	4	40	Douglass Cox	Philadelphia, Pa.	Delmont, N. J.
42	Frt.	2	15	F. N. Boston Coal Co. (Me.)	Bath, Me.	Gardner, Me.
43	Fsh.	6	50	Van Camp Sea Food Co. (Calif.)	Los Angeles, Calif.	Fish Harbor Wharf, Terminal Island, Calif.
44	Fsh.	2	25	Anton Brusich	Ketchikan, Alaska	Box 257.
45	Frt.	1	40	O. B. Smith	Tampa, Fla.	Frankfort, Ind.
46	Pas.	1	35	Dr. M. Rives	Houston, Tex.	210 Main Street.
47	Tow.	3	180	Longview Tugboat Co. (Wash.)	Portland, Ore.	Rainier, Ore.
48	Lgt.	1	100	Nome Harbor Lighterage Co. (T. A.)	Nome, Alaska	
49	Pas.	1	100	Inter Island Steam Navigation Co. (T. H.)	Honolulu, T. H.	Fort and Merchant Streets.
50	Pas.	1	16	Wesley Sheppard	Philadelphia, Pa.	Salem, N. J.
51	Pas.	1	125	Charles Sa-Ven	Detroit, Mich.	58 Riverview Drive, Mount Clemens, Mich.
52	Tow.	2	30	Carl G. Neumann Dredging & Improvement Co. (Wis.)	Milwaukee, Wis.	75 Main Street, Oshkosh, Wis.
53	Pas.	1	30	Arthur P. Clayton	Philadelphia, Pa.	Seaside Park, N. J.
54	Fsh.	2	30	Wrangell Packing Corporation (Alaska)	Wrangell, Alaska	
55	Fsh.	5	100	Nakat Packing Corporation (N. Y.)	Ketchikan, Alaska	Dexter Horton Building, Seattle, Wash.
56	Fsh.	4	26	Fair Haven Yacht Works (N. J.)	New York, N. Y.	De Normandie Avenue, Fair Haven, N. J.
57	Pas.	1	16	Lawrence Cross	do.	109 Seaview Avenue, Northport, N. Y.
58	Pas.	1	85	George D. Chapinan	Philadelphia, Pa.	Point Pleasant, N. J.
59	Pas.	2	29	Frank Schneider	do.	216 West Sheldon Street.
60	Fsh.	3	65	Alaska Pacific Salmon Corporation (Del.)	Ketchikan, Alaska	
61	Cod.	3	45	Otto S. Dullum	Portland, Me.	5 Kellogg Street.
62	Fsh.	4	20	George Haltane	Juneau, Alaska	Craig, Alaska.

Line No.	Official No.	Signal and radio-call letters	Rig	Name of vessel	Tonnage		Register dimensions			When built	Where built
					Gross	Net	Length	Breadth	Depth		
1	217950		Ol. s.	Nancy	18	9	44.0	13.4	5.4	1919	East Boston, Mass.
	221882		Ga. s.	Nancy	10	8	32.5	9.5	4.8		Unknown
	207785		Ol. s.	Nancy B.	14	9	43.6	13.6	3.6	1910	Stratford, Conn.
4	225536		Ol. s.	Nancy D.	13	9	43.8	11.5	4.6	1917	San Pedro, Calif.
5	232658		Ga. s.	Nancy H.	14	10	35.8	10.5	3.0	1933	Beardstown, Ill.
6	230760		Ga. s.	Nancy Hank	7	6	33.0	8.7	3.2	1927	Harkers Island, N. C.
	208053		Ga. s.	Nancy Lee	36	19	51.6	12.1	5.9	1910	White Neck Creek, Md.
8	232986		Ga. s.	Nancy Fitz-Gerald	14	9	40.4	10.9	2.8	1932	Carruthersville, Mo.
9	225283		Ol. s.	NANCY LEE	262	178	124.5	32.0	5.7	1921	Newburg, N. Y.
10	226163		Ol. s.	Nancy Lee	94	59	57.3	20.5	6.5	1926	Hudson, Md.
11	214437		Ga. s.	Nanella	9	8	42.6	7.9	3.7	1916	Sebree, Ky.
12	218737		Ga. s.	Nannie	18	9	45.2	12.7	3.9	1919	Amburg, Va.
13	130367		Ga. s.	Nannie P. White	19	8	51.4	14.1	4.2	1891	Somerset County, Md.
14	223418		Ol. s.	Nanny	12	8	30.0	12.4	5.1	1923	Brunswick, Ga.
15	223166		Ga. s.	Nanon	11	8	37.1	8.7	4.0	1912	Gloucester City, N. J.
16	222222		Ol. s.	Nansemond	31	20	58.3	18.1	4.0	1922	Crittenden, Va.
17	225312		Ol. s.	Nansemond	60	41	60.5	24.1	7.9	1926	do.
18	202110		Ga. s.	Nansen	13	10	32.8	11.2	3.8	1905	Ballard, Wash.
19	200419		Ga. s.	Nantucket	15	9	41.8	10.9	4.0	1903	Eureka, Calif.
20	213728		Ga. s.	Naomi	17	10	45.2	13.0	4.0	1915	Perrin, Va.
21	231200		Ga. s.	Naomi	10	8	33.2	9.0	4.9	1931	Branford, Conn.
22	232094		Ga. s.	Naomi	9	8	35.0	8.9	3.3		Unknown
23	232416		Ga. s.	Naomi	10	9	34.4	10.5	4.2	1933	West Creek, N. J.
24	219220		Ol. s.	Naomi Bruce II.	25	11	55.8	13.3	6.4	1919	Gloucester, Mass.
25	226202		Ol. s.	Naomi Bruce III.	45	17	69.0	16.0	7.4	1927	Kennebunkport, Me.
26	233034		Ol. s.	Naomi Toid	19	13	52.1	12.3	5.3	1934	Fishing Creek, Md.
27	210817		Ga. s.	Naomi R. Tolley	13	6	40.0	12.2	3.9	1912	do.
28	229105		Ol. s.	Naomie	34	27	52.0	16.0	6.4	1929	Milani, Fla.
29	211045		Ol. s.	Napague	50	40	50.6	20.5	6.5	1913	Tottenville, N. Y.
30	229666		Ol. s.	Napsee	13	9	39.8	11.5	4.4	1930	St. Marys, Ga.
31	218507		Ol. s.	Narada	62	42	73.6	16.9	6.8	1919	Taconia, Wash.
32	130857		Ga. s.	Narcissus	23	19	50.5	15.4	6.4	1900	City Island, N. Y.
33	218584		Ga. s.	Narbel	18	12	45.7	12.7	5.3	1917	Brookings, Oreg.
34	130627		Ga. s.	Narona	7	5	30.0	10.2	5.5	1893	Brooklyn, N. Y.
35	233127		Ga. s.	Narwhal	8	5	30.0	9.5	4.7	1934	Lindenau, N. J.
36	203344		Ga. s.	Naselle	14	10	50.2	11.0	3.7	1906	Astoria, Oreg.
37	130472		Ol. s.	Nashawena	37	14	65.2	15.0	7.4	1889	Houston, Mass.
38	205244		Ga. s.	Nashawena	7	7	28.0	10.4	4.6	1904	East Providence, R. I.
39	130952		Ol. s.	Nassau	9	7	38.0	11.7	3.8	1901	Freeport, N. Y.
40	216974		Ga. s.	Nassau	30	26	47.2	13.0	6.2	1918	Benton Harbor, Mich.
41	226234		Fl. s.	NASSAU	405	268	145.6	37.1	12.7	1927	Camden, N. J.
42	224893		Ol. s.	Natale II	78	63	104.3	14.9	8.3	1917	Brooklyn, N. Y.
43	224435		Ga. s.	Natalie B.	21	10	48.5	14.0	6.7	1925	Friendship, Me.
44	211861		Ol. s.	Natalie Hammond	110	51	102.7	22.9	11.1	1913	Essex, Mass.
45	221059		Ga. s.	Natalie Mae	35	23	64.8	13.7	6.6	1921	Brooklyn, N. Y.
46	230477		Ol. s.	NATHAN HAYWARD	124	84	83.8	20.2	10.5	1931	Camden, N. J.
47	220193		Ol. s.	NATIONAL	30	20	51.4	13.6	6.4	1920	Seattle, Wash.
48	18177		Ga. s.	Native	8	8	35.0	12.6	3.0	1866	Mobile, Ala.
49	223718		Ga. s.	Native	37	18	55.4	17.9	6.8	1924	Nantucket, Mass.
50	230003		Ga. s.	Native	10	6	37.4	9.2	4.5		Unknown
51	205670		Ga. s.	Native Oyster	8	6	37.8	11.1	3.0	1906	Hay Center, Wash.
52	202490		Ga. s.	Natma	9	6	35.0	8.5	3.7	1905	Muskegon, Mich.
53	212067		Ga. s.	Naturopath	13	9	42.3	10.5	4.8	1897	Neponset, Mass.
54	130548		Ga. s.	Nautilus	14	9	40.7	14.0	4.1	1883	Brooklyn, N. Y.
55	202067		Ga. s.	Nautilus	13	8	47.2	12.1	4.3	1905	Lubec, Me.
56	210276		Ga. s.	Nautilus	14	9	45.9	15.7	4.2	1912	Pocomoke City, Md.

^a Ol. s. Kotobuki.
^b Formerly Italian ol. s. Kotobuki.
^c Ol. s. Kotobuki.

¹ Formerly ga. s. McMullin.
² Formerly ga. s. Yankee Boy.
³ Formerly ol. s. Frank E. Ganett.

Line No.	Service	Crew	Horse-power	Name of owner	Home port	Address of owner
1	Cod.	4	45	Custin Bono.....	Boston, Mass.....	12 Moon Street.
2	Pas.	1	25	William L. Gibbons.....	Philadelphia, Pa.....	6207 Elmwood Avenue.
3	Pas.	1	60	Axel H. Lyons.....	New York, N. Y.....	239 West One hundred and sixteenth Street.
4	Tow.	1	40	Concrete Products Sales Ltd. (Calif.).....	San Francisco, Calif.....	Latham Square Building, Oakland, Calif.
5	Tow.	1	60	George W. Hulett.....	Peoria, Ill.....	717 West Main Street, Beardstown, Ill.
6	Fsh.	3	14	John H. Lewis.....	Beaufort, N. C.....	Harkers Island, N. C.
7	Frt.	2	40	John F. Hicks.....	Alexandria, Va.....	Quantico, Va.
8	Pas.	3	100	F. P. Filtz-Gerald.....	Baton Rouge, La.....	325 Desota Street, Clarksdale, Miss.
9	Tnk.	5	300	Max Rosen.....	New York, N. Y.....	2300 Bronz Park East.
10	Pas.	2	50	W. S. Carwan.....	Elizabeth City, N. C.....	Columbia, N. C.
11	Pas.	2	14	Rose Island Co. (Ky.).....	Louisville, Ky.....	220 South First Street.
12	Frt.	1	14	D. A. Taylor.....	Norfolk, Va.....	Deltaville, Va.
13	Frt.	2	27	O. M. Blake.....	Newport News, Va.....	Bena, Va.
14	Fsh.	2	36	Andrew Olsen.....	Brunswick, Ga.....	c/o J. M. Exleys Store, Bay Street.
15	Pas.	1	30	Clarence Turpen.....	Philadelphia, Pa.....	Oxford Avenue and Nicholson Road, Gloucester Heights, N. J.
16	Frt.	3	45	J. H. Forrest.....	Norfolk, Va.....	Jeffs, Va.
17	Fer.	1	60	Fort Sumter Navigation Tours (S. C.).....	Charleston, S. C.....	Mt. Pleasant, S. C.
18	Fsh.	1	10	Mrs. Jim Kakook.....	Wrangell, Alaska.....	Klawock, Alaska.
19	Pas.	1	30	Coggeshall Launch Co (Calif.).....	Eureka, Calif.....	Foot F Street.
20	Fsh.	2	24	W. D. Bonniwell.....	Newport News, Va.....	Ferrin, Va.
21	Fsh.	1	100	Lawrence A. Madison.....	New Haven, Conn.....	30 Hobson Avenue, East Haven, Conn.
22	Pas.	2	60	Harold B. Mackey.....	New York, N. Y.....	12 Hall Avenue, White Plains, N. Y.
23	Pas.	1	84	J. Howard Seaman.....	Philadelphia, Pa.....	West Creek, N. J.
24	Cod.	8	60	Gierry Shoares.....	Gloucester, Mass.....	13 Highland Street.
25	Fsh.	8	80	do.....	do.....	do.
26	Msc.	2	35	Wells W. Todd.....	Crisfield, Md.....	Standard Avenue.
27	Frt.	2	14	Elizabeth T. Smith.....	Cambridge, Md.....	Queenstown, Md.
28	Fsh.	5	90	Sam Krinsky.....	New York, N. Y.....	9007 Ninety-fifth Street, Woodhaven, L. I., N. Y.
29	Oys.	4	100	Cedar Island Oyster Co. (N. Y.).....	do.....	Greenport, N. Y.
30	Fsh.	2	36	G. H. Lovell.....	Fortandina, Fla.....	Box 99, St. Marys, Ga.
31	Fsh.	7	125	Ketchikan Packing Co. (T. A.).....	Ketchikan, Alaska.....	
32	Fsh.	2	20	Lawrence Flynn.....	New York, N. Y.....	Foot Ocean Avenue, Sheepshead Bay (B).
33	Pas.	1	40	Luella M. Faller.....	San Francisco, Calif.....	4402 Brookdale Avenue, Oakland, Calif.
34	Pas.	2	28	George Tritschler.....	New York, N. Y.....	628 Livingston Street, Elizabeth, N. J.
35	Pas.	1	18	Eugene E. Macdonald, jr.....	Perth Amboy, N. J.....	Lloyd Avenue, Route 19, New Brunswick, N. J.
36	Fsh.	1	30	J. R. Burke.....	Astoria, Ore.....	Astor Building.
37	Cod.	6	60	John Piscitello.....	Gloucester, Mass.....	14 Gould Street.
38	Frt.	1	40	Hurton Smith.....	Providence, R. I.....	126 Pettis Street.
39	Frt.	1	60	Gahagan Construction Corporation (Del.).....	New York, N. Y.....	147 Itensen Street (B).
40	Tow.	1	40	Fitzsimons & Connell Dredge & Dock Co. (Ill.).....	Chicago, Ill.....	10 South La Salle Street.
41	Fer.	6	700	Electric Ferries (N. J.).....	New York, N. Y.....	420 Lexington Avenue.
42	Fsh.	12	100	Anthony Linguata.....	Boston, Mass.....	65 Hinch Road, Revere, Mass.
43	Fsh.	4	36	Courtland E. Brackett.....	Rockland, Me.....	Monhegan, Me.
44	Cod.	19	120	Schooner Natalie Hammond (Mass.).....	Gloucester, Mass.....	15 Summit Street.
45	Msc.	3	220	Erle Basin Towing & Hoisting Co. (N. Y.).....	New York, N. Y.....	25 Broadway.
46	Tow.	3	400	American Dredging Co. (Pa.).....	Philadelphia, Pa.....	308 Chestnut Street.
47	Fsh.	6	65	Ole Arseth.....	Seattle, Wash.....	204 North Seventy-third Street.
48	Oys.	2	624	Curtis Lyons.....	Mobile, Ala.....	Bayou la Batre, Ala.
49	Fsh.	7	80	Fedline Fortin.....	Vineyard Haven, Mass.....	3 Martin Lane, Nantucket, Mass.
50	Msc.	2	38	Alfred Hess.....	New York, N. Y.....	645 Fifty-fifth Street (B).
51	Tow.	1	30	Sunset Boat Co. (Wash.).....	Seattle, Wash.....	Ruymond, Wash.
52	Pas.	1	30	Florence M. Wurd.....	Boston, Mass.....	Box 41, Astor Station.
53	Tow.	1	40	Carl S. Frischkorn.....	Norfolk, Va.....	338 Roush Street.
54	Pas.	1	32	Sparta A. Telesca.....	New York, N. Y.....	20 Poole Lane, Sheepshead Bay (B).
55	Msc.	1	20	A. Eugene Cross.....	Rockland, Me.....	Stonington, Me.
56	Pas.	2	115	Joshua S. Stivers.....	Philadelphia, Pa.....	North Wildwood, N. J.

1 Formerly U. S. Navy ol. s. B. C. 46.
(6 ol. s. Seacall.

6 Formerly U. S. C. Guard A. B. 10.

Line No.	Official No.	Signal and radio-call letters	Rlg	Name of vessel	Tonnage		Register dimensions			When built	Where built
					Gross	Net	Length	Breadth	Depth		
1	224727		Ga. s.	Nautilus.....	10	8	29.1	10.1	3.8	1925	St. James, Mich.....
2	227648		Ga. s.	Nautilus.....	9	7	32.5	11.0	3.6	1928	Mayetta, N. J.....
3	232050		Ga. s.	Nautilus.....	10	6	32.4	9.4	4.8	1915	Seattle, Wash.....
4	228515		Ol. s.	Nautilus II.....	33	22	56.4	17.0	5.0	1929	Brooklyn, N. Y.....
5	130630		Ga. s.	Navahoe.....	9	7	33.9	12.4	5.5	1899	Cutler, Me.....
6	203396		Ga. s.	Navahoe.....	16	8	49.6	18.0	3.3	1906	Biloxi, Miss.....
7	130628		Ga. s.	Navajo.....	10	10	35.7	11.9	5.5	1893	East Boothbay, Me....
8	214404		Ol. s.	Navajo.....	29	16	69.1	18.0	3.2	1910	St. Augustine, Fla....
9	231150		Ol. s.	Navajo.....	14	9	42.0	13.2	5.6	1931	Manltowoc, Wis.....
10	200042		Ol. s.	Navarre.....	20	14	39.5	14.3	6.6	1901	Marinette, Wis.....
11	223410		Ga. s.	Navassa.....	44	36	61.2	16.9	5.6	1923	South Jacksonville, Fla.
12	232718		Ga. s.	Navette.....	7	6	34.2	9.0	3.6		Marblehead, Mass....
13	228951	KQQN	Ol. s.	Navigator.....	256	139	113.1	27.0	10.4	1929	San Diego, Calif.....
14	220638		Ga. s.	Navillus II.....	13	9	36.3	12.3	4.5	1910	Penobscot, Me.....
15	214981		Ga. s.	Neah.....	42	28	58.9	15.1	7.1	1917	Tacoma, Wash.....
16	230951		Ga. s.	Neah.....	6	5	36.0	9.5	3.4	1912	Long Branch, N. J.....
17	214106		Ga. s.	Nebraska.....	8	5	36.7	10.2	4.3	1916	Los Angeles, Calif....
18	214664		Ga. s.	Nebraska.....	25	21	43.6	13.0	5.7	1917	Tacoma, Wash.....
19	150935		Ga. s.	Necla.....	22	16	61.8	10.0	5.0	1901	Detroit, Mich.....
20	226048		Ga. s.	Neeckebay.....	13	8	35.5	12.4	3.4	1915	Sitka, Alaska.....
21	210647		Ol. s.	Ned.....	7	6	37.6	11.1	3.4	1912	Sherwood, Md.....
22	232393		Ol. s.	Neebish Ferry.....	20	15	36.0	20.7	2.99	1933	Sault Ste. Marie, Mich.
23	226174		Ga. w.	Needa.....	46	29	65.9	16.0	3.5	1926	Kansas City, Kans....
24	216259		Ga. s.	Neenah.....	6	5	29.7	8.6	3.4	1914	Rolling Bay, Wash....
25	203991		Ga. s.	Nell Johnson.....	39	18	65.7	20.0	5.2	1907	Greenwich, N. J.....
26	221983		Ol. s.	Nekco No. 1.....	39	21	60.3	15.2	6.6	1919	Long Beach, Calif....
27	218303		Ol. s.	Nekco No. 2.....	45	31	65.0	17.3	7.3	1919	Los Angeles, Calif....
28	216497		Ga. s.	Nelah.....	10	7	52.1	20.7	2.7	1918	do.....
29	229062		Ga. s.	Nell.....	14	5	41.0	12.2	5.3	1929	Portland, Oreg.....
30	225608		Ga. s.	Nell B.....	8	6	33.4	8.3	4.4	1918	Portsmouth, N. H....
31	229134		Ga. s.	Nell Onley.....	15	10	46.5	11.4	4.1	1929	Crisfield, Md.....
32	130578		Ga. s.	Nelle.....	8	8	25.0	12.7	3.4	1891	Smithtown, N. Y.....
33	213879		Ga. s.	Nelle.....	21	14	48.0	12.5	4.7	1916	Beaumont, Tex.....
34	216235		Ga. s.	Nelle.....	8	7	34.1	8.7	3.7	1906	Essington, Pa.....
35	226200		Ga. s.	Nelle.....	27	12	54.7	15.3	6.0	1927	Delanco, N. J.....
36	223303		Ol. s.	Nelle.....	54	29	65.6	17.0	7.6	1927	Houston, Tex.....
37	228612		Ga. s.	Nelle.....	28	24	46.7	16.9	5.3	1929	Washington, D. C....
38	221309		Ga. s.	Nelle II.....	11	9	37.4	11.7	4.1	1921	Essington, Pa.....
39	130692		Ga. s.	Nelle G.....	9	6	36.8	10.3	3.5	1895	Woolwich, Me.....
40	201111		Ga. s.	Nelle II.....	12	7	41.0	14.2	6.7	1904	East Machias, Me....
41	209579		Ol. s.	Nelle L.....	24	7	49.1	17.1	4.0	1912	Biloxi, Miss.....
42	221175		Ga. s.	Nelle R.....	9	6	33.2	9.8	4.9	1921	Stadium, Wash.....
43	221699		Ga. s.	Nelle R.....	12	6	46.8	13.4	3.6	1921	Glass, Va.....
44	130533		Ga. s.	Nelle and Mary.....	21	10	49.3	17.0	4.9	1891	Blidgoton, N. J.....
45	130734		Ga. s.	Nelle Bly.....	7	7	29.3	12.1	3.4	1897	East Rockaway, N. Y.
46	130883		Ga. s.	Nelle Bly.....	9	6	43.5	15.0	3.4	1900	Marsh Market, Va....
47	131020		Ga. s.	Nelle Bly.....	14	13	46.9	14.6	4.5	1900	Millville, N. J.....
48	211284		Ga. s.	Nelle Bly.....	11	7	31.6	10.5	3.6	1913	Bothell, Wash.....
49	225369		Ga. s.	Nelle Crockett.....	52	35	61.7	20.4	6.5	1926	Crisfield, Md.....
50	207882		Ol. s.	Nelle Follette.....	140	101	99.0	17.3	9.2	1910	Tonawanda, N. Y.....
51	232151		Ga. s.	Nelle Gray.....	12	10	35.2	10.4	3.2	1933	Sea Gate, N. C.....
52	231128		Ga. s.	Nelle Gray W.....	13	10	34.3	12.0	4.8	1931	Patchogue, N. Y.....
53	218890		Ol. s.	Nelle Jackson.....	36	25	63.5	20.7	4.7	1899	Wicomico, Md.....
54	229001		Ga. w.	Nelle Joe.....	19	14	44.0	11.2	2.4	1929	Ashbyburg, Ky.....

1 Formerly ^a Ga. s. Pilot.
 6 Ga. y. Claudella.

3 Formerly U. S. Navy No. 7760.

1 Formerly State of Maryland schooner Nelle Jackson.

Line No.	Service	Crew	Horse-power	Name of owner	Home port	Address of owner
1	Fsh.	3	30	James Spencer.....	Port Huron, Mich.....	Oscoda, Mich.
2	Pas.	1	40	Frank Holtman.....	Philadelphia, Pa.....	West Creek, N. J.
3	Fsh.	1	16	A. E. Anderson.....	Wrangell, Alaska.....	
4	Pas.	2	60	Giuseppe Di Stefano.....	New York, N. Y.....	804 Halsey Street (B).
5	Frt.	3	24	William L. Howell.....	Jonesport, Me.....	Millbridge, Me.
6	Fsh.	3	7	Desporte Packing Co. (La.).....	Gulfport, Miss.....	510 West Beach Street, Biloxi, Miss.
7	Frt.	2	16	Leroy Carter.....	Eastport, Me.....	Lubec, Me.
8	Frt.	1	30	L. R. Brown.....	St. Augustine, Fla.....	General delivery, Ormond, Fla.
9	Misc.	1	b 100	Duluth-Superior Dredging Co. (Minn.).....	Duluth, Minn.....	Foot Forty-fifth Avenue West, Duluth, Minn.
10	Frt.	2	30	Lawrence H. Dornbos.....	Grand Haven, Mich.....	614 Monroe Street.
11	Misc.	3	80	Virginia-Carolina Chemical Co. (Va.).....	Wilmington, N. C.....	
12	Misc.	1	25	State of New York.....	Buffalo, N. Y.....	c/o Dept. of Public Works, Foot of Porter Avenue.
13	Fsh.	12	b 400	Manuel H. Freitas.....	San Diego, Calif.....	3035 Lawrence Street, Point Loma, Calif.
14	Pas.	2	b 45	Everett W. Francis.....	Boston, Mass.....	95 Court Road, Wintthrop, Mass.
15	Fsh.	3	50	Booth Salmon Co. (Del.).....	Seattle, Wash.....	Burke Building.
16	Fsh.	3	25	Pasquale Montagna.....	Philadelphia, Pa.....	c/o Richard Black, Atlantic City, N. J.
17	Fsh.	1	b 20	Carl Goulart.....	San Diego, Calif.....	3016 Addison Street, Point Loma, Calif.
18	Fsh.	2	b 30	A. B. Anderson.....	Juneau, Alaska.....	Wrangell, Alaska.
19	Fsh.	4	75	W. W. Smith.....	Miami, Fla.....	719 Northwest Twelfth Street.
20	Fsh.	1	12	John Young, Jr.....	Sitka, Alaska.....	
21	Frt.	2	12	Leslie D. Harrison.....	Cambridge, Md.....	Fairbank, Md.
22	Pas.	1	24	James M. Cumming.....	Sault Ste. Marie, Mich.....	Neebish, Mich.
23	Pas.	4	40	H. J. Massman.....	Kansas City, Mo.....	New York Life Building.
24	Fsh.	1	10	N. E. Blair.....	Wrangell, Alaska.....	c/o L. M. Churchill.
25	Oys.	10	75	Christian Johnson, Estate of.....	Philadelphia, Pa.....	c/o Edna F. Johnson, Greenwich, N. J.
26	Fsh.	9	b 70	Van Camp Sea Food Co. (Calif.).....	Los Angeles, Calif.....	Fish Harbor Wharf, Terminal Island, Calif.
27	Fsh.	8	b 100	do.....	do.....	Do.
28	Pas.	1	b 50	Matt J. Walsh.....	do.....	Box 212, San Pedro, Calif.
29	Pas.	1	21	Donald B. McClary.....	San Diego, Calif.....	4511 Vista Street.
30	Fsh.	2	20	Harry Winstead.....	Ketchikan, Alaska.....	General delivery.
31	Misc.	1	40	W. T. Onley.....	Crisfield, Md.....	Glrdletree, Md.
32	Frt.	3	8	John Ryle.....	Bridgeport, Conn.....	Davenport's Point, Stamford, Conn.
33	Frt.	1	60	C. A. McKinley.....	Port Arthur, Tex.....	c/o C. A. McKinley & Sons, Beaumont, Tex.
34	Fsh.	1	50	Oscar B. Gentry.....	Philadelphia, Pa.....	21 East Lemon Street, Bridge-ton, N. J.
35	Fsh.	5	70	Albert E. Jones.....	Newport, R. I.....	Mystic, Conn.
36	Tow.	8	240	John Young Co. (Tex.).....	Galveston, Tex.....	United States National Bank Building.
37	Frt.	1	60	Clinton R. Miller.....	Washington, D. C.....	Water and N Streets SW.
38	Pas.	1	40	Walter Russel.....	Philadelphia, Pa.....	Rossman Avenue, Cape May, N. J.
39	Pas.	2	40	Falmouth Foreside Development Co. (Me.).....	Portland, Me.....	R. F. D. 4.
40	Fsh.	3	16	John C. Titus.....	Jonesport, Me.....	
41	Oys.	5	24	Arnaud Lopez.....	Gulfport, Miss.....	1310 West Beach Street, Biloxi, Miss.
42	Fsh.	2	20	Nels L. Land.....	Tacoma, Wash.....	Route 1, Box 5, Stanwood, Wash.
43	Fsh.	2	25	G. T. Elliott Co. (Va.).....	Newport News, Va.....	Hampton, Va.
44	Oys.	6	36	Robert B. Peterson.....	Philadelphia, Pa.....	Port Norris, N. J.
45	Fsh.	1	11	Adrian Scherpenisse.....	New York, N. Y.....	West Snyville, N. Y.
46	Frt.	1	37	W. R. Hampton.....	Elizabeth City, N. C.....	Plymouth, N. C.
47	Pas.	1	30	Furman Mulford.....	Philadelphia, Pa.....	First Avenue, North Wild-wood, N. J.
48	Fsh.	2	20	Thomas Haaseth.....	Seattle, Wash.....	5140 Ballard Avenue.
49	Frt.	3	45	A. A. Crockell.....	Itedville, Va.....	Tungler, Va.
50	Frt.	5	210	Gertrude L. Dalley.....	New York, N. Y.....	15 Moore Street.
51	Fsh.	1	20	Luther T. Rogers.....	Wilmington, N. C.....	Sea Gate, N. C.
52	Pas.	1	30	Chester D. Worth.....	New York, N. Y.....	24 Lake Street, Patchogue, N. Y.
53	Frt.	2	14	George S. Thill.....	Baltimore, Md.....	Chester, Md.
54	Tow.	2	20	J. E. Clark.....	Louisville, Ky.....	Ashbyburg, Ky.

Libe No.	Official No.	Signal and radio call letters	Rlg	Name of vessel	Tonnage		Register dimensions			When built	Where built
					Gross	Net	Length	Breadth	Depth		
1	227273		Ol. s.	Nellie Juan.....	88	60	74.1	19.0	9.0	1928	Olg Harbor, Wash.....
2	216105		Ga. s.	Nellie Juan No. 30.....	8	5	29.8	9.7	3.4	1918	Anacortes, Wash.....
3	216106		Ga. s.	Nellie Juan No. 31.....	8	5	29.8	9.7	3.4	1918	do.....
4	216107		Ga. s.	Nellie Juan No. 32.....	8	5	29.8	9.7	3.4	1918	do.....
5	216108		Ga. s.	Nellie Juan No. 33.....	8	5	29.8	9.7	3.4	1918	do.....
6	218380		Ga. s.	Nellie May.....	10	7	34.9	11.5	4.2	1919	Westerly, R. I.....
7	120956		Ga. s.	Nellie Meta.....	15	11	64.0	15.4	3.3	1902	Hon Secour, Ala.....
8	230996		Ga. s.	Nellie Ortole.....	10	7	32.0	8.6	3.4	1920	Bachelor, N. C.....
9	208236		Ga. s.	Nellie Torrey.....	9	6	30.0	9.5	4.0	1910	Wrangell, Alaska.....
10	209906		Ga. s.	Nellie L. Grebb.....	14	9	42.4	11.0	5.0	1909	Baltimore, Md.....
11	232679		Ga. s.	Nellie L. Parmenter.....	18	15	42.9	11.9	5.1	1933	Waltham, Mass.....
12	200173		Ol. s.	Nellie M. Stanley.....	14	7	48.1	13.1	5.0	1903	Dennysville, Me.....
13	225202		Ol. s.	Nelo G.....	27	5	49.0	15.5	5.5	1925	Pascagoula, Miss.....
14	212631		Ol. s.	Nelseco.....	38	25	55.7	20.0	0.7	1914	New London, Conn.....
15	216592	KLIE	Ol. s.	Nelseco 2d.....	237	147	110.5	29.0	8.2	1917	Boothbay Harbor, Me.....
16	213775		Ol. s.	Nelsine.....	9	6	33.9	10.4	4.2	1915	Astoria, Oreg.....
17	202889		Ga. s.	Nelson.....	34	28	59.0	20.6	5.2	1906	Tottenville, N. Y.....
18	223502		Ga. s.	Nelson.....	8	6	36.2	9.7	2.5	1923	Sealevel, N. C.....
19	232789		Ga. s.	Ne-Lu.....	10	6	30.0	9.8	4.8	1913	Tacoma, Wash.....
20	231046		Ga. p.	NEMACOLIN II.....	24	24	60.0	16.0	3.0	1931	Midland, Pa.....
21	225166		Ol. s.	Nemah.....	27	18	49.9	15.2	5.4	1925	Hoquiam, Wash.....
22	130712		Ga. s.	Nemesis.....	10	10	33.7	12.3	3.8	1896	Patchogue, N. Y.....
23	130475		Ga. s.	Nemo.....	9	8	30.1	13.4	4.3	1890	Hyannis, Mass.....
24	130705		Ga. s.	Nemo.....	22	11	52.4	14.1	3.9	1895	Kennebunk, Me.....
25	211761		Ga. s.	Nemo.....	14	13	39.5	8.7	2.3	1913	Wit, N. C.....
26	231953		Ga. s.	Nemo.....	11	7	34.6	10.4	3.9	1926	Manatee, Fla.....
27	232941		Ga. s.	Neoma.....	7	5	30.5	9.1	4.1	1924	Seattle, Wash.....
28	221592		Ga. s.	Neon.....	7	6	33.7	8.2	4.0	1915	Sault Ste. Marie, Mich.....
29	205224		Ga. s.	Neonetta.....	13	9	38.0	10.6	3.2	1908	Seattle, Wash.....
30	130659		Ol. s.	Nepenthe.....	32	30	47.0	16.3	6.6	1890	Boston, Mass.....
31	210150		Ol. s.	Nepositt.....	39	40	61.6	19.2	5.5	1912	Morehead City, N. C.....
32	202097		Ol. s.	Neptune.....	12	8	36.6	11.6	4.6	1905	Hallard, Wash.....
33	208245		Ga. s.	Neptune.....	9	6	31.5	10.5	4.0	1910	Tacoma, Wash.....
34	217503		Ga. s.	Neptune.....	10	5	39.0	10.5	4.2	1916	Los Angeles, Calif.....
35	221795		Ol. s.	Neptune.....	99	66	63.0	26.0	7.0	1921	Alameda, Calif.....
36	223070		Ga. s.	Neptune.....	11	8	37.7	9.4	4.7		Unknown.....
37	221907		Ol. s.	Neptune.....	52	43	57.1	16.3	8.1	1924	Tacoma, Wash.....
38	224103		Ga. s.	Neptune.....	8	5	34.1	9.8	4.0	1918	Sand Point, Alaska.....
39	228979		Ol. s.	Neptune.....	19	13	44.9	11.0	5.4	1929	Wyandotte, Mich.....
40	229020		Ga. s.	Neptune.....	14	12	30.0	10.6	4.3	1930	Sitka, Alaska.....
41	230233		Ga. s.	Neptune.....	12	8	36.0	9.9	5.1		Portsmouth, N. H.....
42	231926		Ol. s.	Neptune.....	23	16	38.6	12.0	4.5	1932	Mantowoc, Wis.....
43	232871		Ol. s.	Neptune.....	14	6	38.8	13.1	3.9	1931	Fernandina, Fla.....
44	232878		Ol. s.	Neptune.....	10	7	35.3	11.0	4.0	1920	Columbia City, Oreg.....
45	221262		Ga. s.	Neptune II.....	14	10	40.9	12.0	5.1	1921	Greenport, N. Y.....
46	218296		Ga. s.	Neptune No. 1.....	19	9	48.4	12.2	5.0	1919	Wilmington, Calif.....
47	209101		Ol. s.	Nereld.....	42	29	65.7	16.7	6.4	1911	Friday Harbor, Wash.....
48	231625		Ol. s.	Nereld.....	40	25	60.8	15.7	8.2	1932	Thomaston, Me.....
49	232253		Ga. s.	Nereld.....	9	7	36.4	9.7	4.2	1933	Rockland, Me.....
50	201100		Ga. s.	Nereld III.....	18	14	42.0	10.4	4.7	1906	New York, N. Y.....
51	226529		Ol. s.	Neronta-K.....	60	40	64.2	16.6	7.9	1927	Tacoma, Wash.....
52	231797		Ol. s.	Nerone.....	20	8	42.9	13.9	4.7	1932	Fernandina, Fla.....
53	227741		Ga. s.	Nesku.....	9	6	33.6	9.9	4.5	1928	Douglas, Alaska.....
54	226530		Ol. s.	Nestor.....	31	21	49.2	14.0	6.1	1927	Seattle, Wash.....
55	227062		Ga. s.	Neta V.....	9	7	32.4	9.7	2.6	1927	Atlantic, N. C.....
56	232401		Ga. s.	Netop.....	14	10	37.5	11.6	6.7	1928	Brookhaven, N. Y.....
57	232329		Ga. s.	Ne' Top II.....	7	5	30.6	9.6	4.2	1933	Parkertown, N. J.....
58	130083		Ga. s.	Nettle.....	5	5	30.8	11.5	2.8	1876	Hellport, N. Y.....
59	215505		Ga. s.	Nettle.....	9	8	34.9	9.1	3.9	1898	South Boston, Mass.....

Line No.	Service	Crew	Horse-power	Name of owner	Home port	Address of owner
1	Fsh.	4	140	Copper River Packing Co. (Wash.)	Seattle, Wash.	Colman Building, Seattle, Wash.
2	Fsh.	1	42	do.	Seward, Alaska	Do.
3	Fsh.	1	12	do.	do.	Do.
4	Fsh.	1	12	do.	do.	Do.
5	Fsh.	1	12	do.	do.	Do.
6	Fsh.	3	24	Dwight A. Dunn	Newport, R. I.	New Shoreham, R. I.
7	Fsh.	3	15	Desporte Packing Co. (La.)	Gulfport, Miss.	510 West Beach Street, Biloxi, Miss.
8	Fsh.	3	22	W. T. Grover	Beaufort, N. C.	Beaufort, N. C.
9	Fsh.	2	18	R. McCracken	Petersburg, Alaska	
10	Tow.	1	74	Harry E. Conklin	Norfolk, Va.	329 Herman Avenue.
11	Cod.	5	56	Richard W. Parmenter	Boston, Mass.	71 Sumner Street, Maynard, Mass.
12	Frt.	2	45	John B. McLean	Eastport, Me.	Lubec, Me.
13	Fsh.	5	30	Star Fish and Oyster Co. (Ala.)	Mobile, Ala.	Industrial Canal.
14	Pas.	2	120	Alphonse A. Landry	New Haven, Conn.	9 Massachusetts Avenue, East Haven, Conn.
15	Frt.	6	240	Connecticut Motor Transportation Co. (Conn.)	New London, Conn.	485 Montauk Avenue.
16	Frt.	1	20	Jonas Pedersen	Astoria, Oreg.	Route 1, Cathlamet, Wash.
17	Fsh.	10	60	Oscar G. Hokanson	Philadelphia, Pa.	138 West Taylor Avenue, Wildwood, N. J.
18	Frt.	2	24	T. W. Nelson	Beaufort, N. C.	Atlantle, N. C.
19	Fsh.	1	12	Louis N. Nelson	Wrangell, Alaska	Myers Chuck, Alaska.
20	Fer.	1	6 20	Nemacolin Ferry Co. (Pa.)	Pittsburgh, Pa.	Buckeye Coal Building, Nemacolin, Pa.
21	Tow.	2	120	Nemah Towboat Co. (Wash.)	Seattle, Wash.	404 Wells Street, Raymond, Wash.
22	Fsh.	1	14	Walter L. Suydam, Jr.	New York, N. Y.	Blue Point, N. Y.
23	Pas.	1	40	Delwyn E. Crowley	Philadelphia, Pa.	Tuckerton, N. J.
24	Tow.	2	30	Atlantic Gulf and Pacific Co. (N. Y.)	New York, N. Y.	15 Park Row.
25	Fsh.	2	16	Mason Nelson	Beaufort, N. C.	Atlantic, N. C.
26	Pas.	1	40	Frank V. Crofut	Tampa, Fla.	578 Howe Avenue, Shelton, Conn.
27	Fsh.	1	18	K. A. Kumlo	Seattle, Wash.	3402 Fourteenth Avenue West.
28	Fsh.	2	35	Percy Parlsli	Sault Ste Marie, Mich.	Hrimley, Mich.
29	Pas.	1	24	A. G. Todahl	Seattle, Wash.	2718 Westlake Avenue N.
30	Fsh.	2	36	D. A. Cook	Fernandina, Fla.	Nassauville Route.
31	Pas.	2	60	Rockaway Point Development Corporation (N. Y.)	New York, N. Y.	421 Seventh Avenue.
32	Frt.	2	24	L. F. Graaf	Seattle, Wash.	1200 Westlake Avenue N.
33	Fsh.	2	16	Bert Espeseth	Petersburg, Alaska	
34	Fsh.	3	30	Van Camp Sea Food Co. (Calif.)	Los Angeles, Calif.	Fish Harbor Wharf, Terminal Island, Calif.
35	Frt.	1	120	R. E. E. Anderson	San Francisco, Calif.	450 Brown Street, Napa, Calif.
36	Pas.	2	90	Etta Anders	Philadelphia, Pa.	212 North Warren Street, Trenton, N. J.
37	Fsh.	10	100	Howard Glske	Tacoma, Wash.	3503 North Cheyenne Street.
38	Fsh.	1	10	Adolph Pedersen	Seward, Alaska	Simsonof Island, Sand Point, Alaska.
39	Tow.	1	120	Alice L. Nolan	Detroit, Mich.	88 West Onelda Street, Oswego, N. Y.
40	Fsh.	1	15	William P. Pavloff	Sitka, Alaska	
41	Tnk.	2	30	Neptune Oil Corporation (Mass.)	Boston, Mass.	24 T Wharf.
42	Fsh.	3	6 50	Emil Nelson	Milwaukee, Wis.	Ellison Bay, Wis.
43	Fsh.	2	6 30	S. Litrico	Fernandina, Fla.	Box 399.
44	Fsh.	2	16	M. W. Carlson	Portland, Oreg.	105 Northeast Wygant Street.
45	Fer.	1	30	Shelter Island & Greenport Ferry Co. (N. Y.)	New York, N. Y.	Shelter Island, N. Y.
46	Frt.	6	6 45	Kelco Co. (Del.)	San Diego, Calif.	530 West Sixth Street, Los Angeles, Calif.
47	Fsh.	2	85	Friday Harbor Canning Co. (Wash.)	Seattle, Wash.	Friday Harbor, Wash.
48	Pas.	1	60	Earle A. Starrett	Rockland, Me.	5 Gay Street, Thomaston, Me.
49	Pas.	1	90	Axel Gronros	do.	6 Cottage Street.
50	Oys.	1	36	Shellmore Oyster Products Co. (S. C.)	Charleston, S. C.	144 East Bay Street.
51	Fsh.	8	6 100	Steve Dvornich	Los Angeles, Calif.	853 West Fifth Street, San Pedro, Calif.
52	Fsh.	2	45	Frank Serra	St. Augustine, Fla.	11 Everett Street.
53	Fsh.	1	20	Wm. J. Beach	Sitka, Alaska	
54	Fsh.	8	65	John Halls	Seattle, Wash.	2824 West Fifty-ninth Street.
55	Frt.	2	16	J. C. Mason	Beaufort, N. C.	Lukens, N. C.
56	Fsh.	1	40	William De Waal	New York, N. Y.	Greenport, N. Y.
57	Pas.	1	90	Adam M. Price	Philadelphia, Pa.	Parkertown, N. J.
58	Fsh.	1	14	Martin Dykstra	Newport, R. I.	Waketfield, R. I.
59	Pas.	2	16	Fred Litchfield	Newport, R. I.	c/o Fred Litchfield & Co., Tiverton, R. I.

Line No.	Official No.	Signal and radio-call letters	Rig	Name of vessel	Tonnage		Register dimensions			When built	Where built
					Gross	Net	Length	Breadth	Depth		
1	230789		Ga. s.	Nettle.....	9	7	34.0	9.3	2.8	1915	Swansboro, N. C.....
2	210890		Ga. s.	Nettle B.....	6	0	30.6	10.0	4.4	1913	Vinalhaven, Me.....
3	201078		Ga. s.	Nettle M.....	9	6	41.0	10.6	3.2	1904	Shurptown, Md.....
4	228210		Ga. s.	Nettle M.....	9	8	36.1	9.6	2.7	1925	Atlantic, N. C.....
5	130328		Ga. s.	Nettle Allinson.....	25	14	63.1	17.1	5.1	1883	Solomons Island, Md.....
6	130337		Ga. s.	Nettle Green.....	6	5	28.5	12.5	3.2	1880	Patchogue, N. Y.....
7	130301		Ga. s.	Nettle May.....	23	22	63.8	17.1	4.5	1884	Solomons Island, Md.....
8	226737		Ga. s.	Neva.....	11	7	33.3	10.6	4.2	1927	Seabock, Wash.....
9	230669		Ga. s.	Neva.....	9	7	33.0	9.8	3.0	1931	Ocracoke, N. C.....
10	232309		Ga. s.	Neva D.....	13	9	37.2	11.7	5.3	1933	Newport, Ore.....
11	225220		Ga. s.	Neva H.....	21	13	55.5	14.3	4.7	1925	Peary, Va.....
12	231972		Ga. s.	Neva E. Shephard.....	12	5	40.3	13.8	4.5	1928	Apalachicola, Fla.....
13	228190		Ga. s.	Never Mind.....	21	20	32.0	11.4	2.5	1920	Murlanna, Ark.....
14	216357		Ga. s.	Newitt.....	18	12	49.3	14.0	4.6	1918	Baltimore, Md.....
15	227690		Ol. s.	New Admiral.....	64	27	69.3	18.5	8.4	1928	San Francisco, Calif.....
16	230708		Ga. s.	New Anny.....	18	12	37.6	12.3	6.0	1931	Juneau, Alaska.....
17	130313		Ga. s.	New Atlas.....	9	5	37.9	12.3	3.3	1884	Biloxi, Miss.....
18	220329		Ga. s.	New Atlas.....	8	6	36.8	11.8	2.4	1929	Cut Off, La.....
19	229092		Ol. s.	New Bedford.....	76	31	84.3	18.7	9.1	1920	Thomasston, Me.....
20	206371		Ga. s.	New Bedford Socony.....	19	13	42.4	12.0	4.7	1910	Bridgeport, Conn.....
21	229704		Ga. s.	New Brilliant.....	12	6	40.8	11.2	3.3	1830	Golden Meadow, La.....
22	130557		Ol. s.	New Brunswick.....	41	20	60.0	14.0	6.1	1891	Mobile, Ala.....
23	225250		Ga. s.	New Building.....	12	8	36.5	12.5	2.9	1925	Golden Meadow, La.....
24	206979		Ga. s.	New Champlon.....	19	8	47.0	14.3	4.0	1909	De Lisle, Miss.....
25	223084		Ol. s.	New Dawn.....	59	20	71.0	21.0	9.4	1923	South Freeport, Me.....
26	232851		Ga. s.	New Deal.....	18	15	47.1	14.2	3.7		Unknown.....
27	231183		Ga. w.	New Deal.....	37	37	55.5	11.7	2.0	1934	Gallatin, Tenn.....
28	200573		Ga. s.	New Design.....	18	10	48.5	18.4	3.9	1903	Biloxi, Miss.....
29	214796		Ga. s.	New Elida.....	31	24	51.8	14.4	6.3	1917	Tacoma, Wash.....
30	215406		Ol. s.	New Elmer.....	27	18	46.1	13.5	6.3	1917do.....
31	204647	WFFO	Ol. s.	NEW ENGLAND.....	341	232	118.0	31.4	11.3	1907	Quincy, Mass.....
32	231164		Ol. s.	New England.....	22	15	41.6	13.0	6.6	1934	Seattle, Wash.....
33	225111		Ol. w.	New Era.....	38	27	60.2	15.0	3.0	1925	Paducah, Ky.....
34	210626		Ga. s.	New Florida.....	14	10	37.6	11.5	2.9	1905	Cut Off, La.....
35	225251		Ga. s.	New Frontier.....	11	9	33.9	11.5	2.7	1925	Golden Meadow, La.....
36	223111		Ga. s.	New Hampshire II.....	29	25	52.7	15.0	5.3	1923	Anacortes, Wash.....
37	223531		Ga. w.	New Haugover.....	93	59	85.0	16.0	3.6	1924	Madison, Ind.....
38	130645		Ga. s.	New Iberia.....	6	6	36.0	11.0	3.0	1893	Morgan City, La.....
39	231825		Ga. s.	New Inlet.....	9	7	48.1	12.8	2.0	1932	Wanchuse, N. C.....
40	227512		Ga. s.	New Island Wanderer II.....	14	9	52.3	10.1	4.8	1928	Alexandria Bay, N. Y.....
41	219693		Ga. s.	New Italy.....	11	8	37.1	11.6	3.0		Unknown.....
42	209516		Ga. s.	New Josie.....	27	18	51.7	14.4	6.2	1911	Tacoma, Wash.....
43	224354		Ga. s.	New Kentucky.....	8	5	36.0	11.0	2.8	1923	Houma, La.....
44	226283		Ol. s.	New London Socony.....	40	27	60.4	15.7	7.3	1927	Millford, Del.....
45	226051		Ga. s.	New Merrimac.....	13	10	32.9	11.7	4.9	1920	Ketchikan, Alaska.....
46	219697		Ga. s.	New Mexico.....	45	31	61.3	15.1	6.7	1920	Tacoma, Wash.....
47	227467		Ga. s.	New Monterey.....	13	9	43.4	11.7	4.6	1917	Los Angeles, Calif.....
48	217498		Ga. s.	New Moon.....	36	24	55.0	14.3	6.6	1919do.....
49	229285		Ga. s.	New Moon.....	12	3	43.2	11.5	4.2	1917	San Pedro, Calif.....
50	225844		Ga. s.	New Ocean King.....	11	8	32.5	13.0	3.4	1925	Chauvin, La.....
51	228781		Ga. s.	New Oregon.....	34	27	60.0	15.2	6.9	1929	Tacoma, Wash.....
52	220621	KDFB	Ol. s.	NEW ORLEANS..... □+⊙	6,214	3,858	385.5	65.0	31.4	1929	New Orleans, La.....
53	223963		Ga. s.	New Petrograd.....	12	6	50.9	11.5	2.8	1924	Harvey, La.....
54	228835		Ga. s.	New President.....	12	6	39.0	13.0	3.3	1920	Biloxi, Miss.....
55	219734		Ga. s.	New Princess.....	17	10	46.8	13.0	3.6	1914	Olga, La.....
56	220361		Ol. s.	New Prospect.....	72	57	54.8	27.5	7.8	1920	Greenport, N. Y.....
57	220051		Ga. s.	New River.....	19	13	63.3	16.1	2.6	1920	Fort Lauderdale, Fla.....
58	226902		Ol. s.	New Rochelle.....	105	71	75.8	22.0	8.9	1927	Tottenville, N. Y.....
59	206402		Ga. s.	New Rustler.....	24	16	40.5	13.9	5.2	1909	Dockton, Wash.....
60	224728		Ga. s.	New St. Peter.....	10	5	39.9	11.7	2.7	1911	Bayou Cook, La.....
61	225900		Ga. s.	New St. Rock.....	13	9	41.5	12.4	2.9	1925	Lockport, La.....
62	218928		Ga. s.	New Sentinel.....	11	6	36.8	12.0	2.8	1903	Cut Off, La.....
63	226614		Ol. s.	New Sunset.....	64	44	65.9	18.5	8.5	1929	Tacoma, Wash.....
64	225670		Ol. s.	New World.....	54	33	59.9	16.0	8.2	1926do.....
65	201292		Ga. s.	New York.....	10	6	35.6	10.0	3.3	1904	Nome, Alaska.....
66	205931		Ga. s.	New York.....	14	8	56.6	10.7	6.3	1908	Veteran, Fla.....

Formerly ga. s. ^a Bridgewater No. 1.
^b Deeper Waterways.

^c Formerly Ga. s. U. S. C. Guard C. G. 997.

Line No.	Service	Crew	Horse-power	Name of owner	Home port	Address of owner
1	Fsh.	5	11	J. R. Miller.....	Beaufort, N. C.....	Morehead City, N. C.
2	Cod.	1	15	A. S. Osgood.....	Rockland, Me.....	Vinalhaven, Me.
3	Frt.	2	25	M. W. Marshall.....	Cambridge, Md.....	Vienna, Md.
4	Fsh.	1	12	Henry Smith.....	Beaufort, N. C.....	Atlantic, N. C.
5	Wld.	2	37	United Electric Welding Co. (Md.).....	Baltimore, Md.....	2800 Boston Street.
6	Msc.	1	8	Ituloff Van Wyen.....	New York, N. Y.....	West Sayville, N. Y.
7	Frt.	2	10	E. A. Games.....	Norfolk, Va.....	Deltaville, Va.
8	Fsh.	2	20	Minert T. Hagen.....	Tacoma, Wash.....	2116 South L Street.
9	Fsh.	2	60	Aurora Packing Co.....	Washington, N. C.....	Aurora, N. C.
10	Fsh.	1	25	M. C. Johnson.....	Portland, Ore.....	Newport, Ore.
11	Fsh.	7	50	Chesapeake Sea Food Corporation (Va.).....	Newport News, Va.....	Phoenix, Va.
12	Fsh.	7	32	Acme Packing Co.....	Apalachicola, Fla.....	c/o H. L. Oliver.
13	Pas.	2	50	Henry M. Owen.....	Memphis, Tenn.....	Box 233, Newport, Ark.
14	Frt.	2	22	Thomas Nugent.....	Baltimore, Md.....	1612 Fleet Street.
15	Fsh.	3	6 135	John Gradus.....	San Francisco, Calif.....	239 Monroe Street, Monterey, Calif.
16	Fsh.	2	30	Jhn Nockotock.....	Juneau, Alaska.....	
17	Oys.	1	30	Tony L. Jurisch.....	New Orleans, La.....	Empire, La.
18	Fsh.	2	8	Emilio Bouvier.....	do.....	Lockport, La.
19	Fsh.	7	170	Robert Mitchell.....	Rockland, Me.....	31 Lincoln Street.
20	Msc.	1	41	Standard Oil Co. of New York (N. Y.).....	New Bedford, Mass.....	Fish Island.
21	Fsh.	1	21	Dunbar-Dukate Co. (La.).....	New Orleans, La.....	822 Perdido Street.
22	Tow.	4	150	George F. Horton.....	Houston, Tex.....	Mokinney and Velasco Sts.
23	Fsh.	1	18	Despallier Hourg.....	New Orleans, La.....	Cut Off, La.
24	Oys.	2	37	Ivan Sumich.....	do.....	210 South Solomon Street.
25	Fsh.	15	70	Melville W. Trefothan.....	Portland, Me.....	Cape Elizabeth, Me.
26	Frt.	2	45	Nicholas Ray.....	Miami, Fla.....	1339 Northwest Thirty fourth Street.
27	Tow.	2	40	L. D. Hix.....	Nashville, Tenn.....	Gallatin, Tenn.
28	Oys.	4	40	Mathew Kuluz.....	Gulfport, Miss.....	329 Pine Street, Biloxi, Miss.
29	Fsh.	8	40	Marko Helaja.....	Seattle, Wash.....	Box 290, Port Blakely, Wash.
30	Fsh.	9	50	Mate Zovich.....	Los Angeles, Calif.....	282 Thirteenth Street, San Pedro, Calif.
31	Frt.	7	360	Gotham Marine Corp. (N. Y.).....	New York, N. Y.....	c/o Joseph F. O'Boyle, 15 Moore Street.
32	Fsh.	4	40	M. B. Scott.....	Seattle, Wash.....	5035 Eleventh Avenue, Northeast.
33	Tow.	3	50	H. C. May.....	St. Louis, Mo.....	Caruthersville, Mo.
34	Fsh.	3	12	Elie Bodouin.....	New Orleans, La.....	Violet, La.
35	Fsh.	2	16	Hubert Lafont.....	do.....	Golden Meadow, La.
36	Fsh.	8	40	Shepard Point Packing Co. (Wash.).....	Seward, Alaska.....	Cordova, Alaska.
37	Pas.	5	47	Jeese Singer.....	Evansville, Ind.....	Bethlehem, Ind.
38	Fsh.	2	10	Theophile Chasson.....	New Orleans, La.....	Morgan City, La.
39	Frt.	1	40	W. B. Tillet.....	Elizabeth City, N. C.....	Wanchese, N. C.
40	Pas.	1	145	Combined Thousand Island Tours (N. Y.).....	Cape Vincent, N. Y.....	Alexandria Bay, N. Y.
41	Oys.	2	16	Daes Charamle.....	New Orleans, La.....	Golden Meadow, La.
42	Fsh.	5	55	San Juan Fishing & Packing Co. (Wash.).....	Seward, Alaska.....	Iatouche, Alaska.
43	Fsh.	2	16	Emile Angelette, Jr.....	New Orleans, La.....	Golden Meadow, La.
44	Msc.	1	70	Standard Oil Co. (N. Y.).....	New London, Conn.....	26 Broadway, New York, N. Y.
45	Fsh.	3	16	Edna M. Berkovich.....	Ketchikan, Alaska.....	Box 1102.
46	Fsh.	5	85	Dominick Jurich.....	Tacoma, Wash.....	2422 North Fifty-first Street.
47	Pas.	2	40	D. H. Monstad.....	Los Angeles, Calif.....	505 South Broadway, Redondo Beach, Calif.
48	Fsh.	7	6 50	Pete Karuza.....	Bellingham, Wash.....	767 West Fourth Street, San Pedro, Calif.
49	Fsh.	1	40	Salvatore Russo.....	San Francisco, Calif.....	9 Municipal Wharf, Monterey, Calif.
50	Fsh.	2	30	Theodore Vaezey.....	New Orleans, La.....	Abbeville, La.
51	Fsh.	8	50	Anton J. Kordich.....	Tacoma, Wash.....	1102 North E Street.
52	Frt.	40	4,000	U. S. Shipping Board.....	New Orleans, La.....	Carondelet Building.
53	Frt.	2	25	Baldo V. Pausina.....	do.....	833 Chartres Street.
54	Fsh.	1	20	Anton Garma.....	do.....	Triumph, La.
55	Fsh.	1	18	Anton Vesich.....	do.....	3127 Dumaine Street.
56	Fer.	3	45	Shelter Island & Greenport Ferry Co. (N. Y.).....	New York, N. Y.....	Shelter Island, N. Y.
57	Pas.	4	60	Eugene R. Motshel.....	Miami, Fla.....	930 Southwest Eighth Avenue.
58	Tow.	5	360	Red Star Towing and Transportation Co. (W. Va.).....	New York, N. Y.....	21 West Street.
59	Fsh.	5	40	Katnal Packing Co. (Wash.).....	Seward, Alaska.....	Uzinkl, via Kodiak, Alaska.
60	Fsh.	2	24	Roger Coulon.....	New Orleans, La.....	Harvey, La.
61	Fsh.	2	30	Dunbar-Dukate Co. (La.).....	do.....	822 Perdido Street.
62	Oys.	3	8	Oliver Terrebone.....	do.....	Golden Meadow, La.
63	Fsh.	4	180	Libby McNeill & Libby (Me.).....	Seattle, Wash.....	68 Hamlin Street.
64	Fsh.	8	100	Peter Anich.....	Tacoma, Wash.....	Box 4, Ulg Harbor, Wash.
65	Pas.	2	18	W. H. Lyng.....	Nome, Alaska.....	
66	Pas.	1	50	Boca Ceiga Transportation Co. (Fla.).....	Tampa, Fla.....	Gulfport, Fla.

¹ Formerly Japanese ga. s. New Monterey.

⁴ Formerly ga. s. Pogatlcut.

Line No.	Official No.	Signal and radio-call letters	Rig	Name of vessel	Tonnage		Register dimensions			When built	Where built
					Gross	Net	Length	Breadth	Depth		
1	212958		Ga. s.	New York	32	21	49.8	14.3	6.3	1915	Tacoma, Wash.
2	224245		Ga. s.	New York	7	6	35.5	10.8	2.5	1924	Houma, La.
3	130840		Ol. s.	NEW YORK CENTRAL NO. 21.	112	74	81.3	20.1	9.2	1899	Newburgh, N. Y.
4	130847		Ol. s.	NEW YORK CENTRAL NO. 22.	112	76	81.2	20.1	9.2	1899	do.
5	220100		Ol. s.	NEW YORK CENTRAL NO. 33.	242	164	103.0	26.1	11.5	1920	Mariners Harbor, N.Y.
6	220101		Ol. s.	NEW YORK CENTRAL NO. 34.	242	164	103.0	26.1	11.5	1920	do.
7	230249		Ol. s.	NEW YORK CENTRAL NO. 35	532	362	115.0	33.6	13.9	1930	do.
8	231376	KLHF	Ol. s.	NEW YORK SOCONY	1,539	932	254.6	45.7	14.3	1932	Sparrows Point, Md.
9	210220		Ga. s.	New Yorker	14	10	45.0	13.5	4.5	1912	Brooklyn, N. Y.
10	227921		Ga. s.	New York Limited	26	13	53.0	16.2	4.0	1928	Pascagoula, Miss.
11	203113		Ol. s.	New York Marine Co. No. 5.	43	29	53.8	17.0	6.4	1908	Milford, Del.
12	230888		Ol. s.	New Zealand	39	26	49.7	15.7	6.7	1931	Seattle, Wash.
13	220066		Ga. s.	New Zora	39	26	53.0	15.1	7.1	1920	Tacoma, Wash.
14	224525		Ol. s.	Newcastle	44	19	64.0	17.5	8.0	1925	Danverscott, Me.
15	230143		Ol. s.	Newfoundland	93	48	86.5	20.3	9.7	1930	Thomaston, Me.
16	130937		Ga. s.	Newport	12	11	39.0	14.6	3.5	1885	Key West, Fla.
17	224546		Ol. s.	Newport	42	29	57.8	15.9	7.3	1925	Seattle, Wash.
18	225532		Ol. s.	Newport II	39	26	51.8	15.2	7.2	1920	Tacoma, Wash.
19	230258	WJCV	Ol. s.	Newton	206	84	115.8	23.4	11.2	1930	Essex, Mass.
20	228777		Ga. w.	Niagara	37	37	51.4	16.0	3.1	1929	Newport, Ark.
21	217923		Ga. s.	Niagara Maid	12	10	39.3	10.0	3.5	1910	Camden, N. J.
22	228695		Ga. s.	Nichovo	14	11	48.0	14.8	4.5	1929	La Pointe, Wis.
23	130942		Ga. s.	Nicholas	9	9	50.5	13.9	3.8	1869	Marion, Md.
24	201578		Ga. s.	Nicholaus	47	24	81.3	18.5	4.6	1904	Wallsville, Tex.
25	229372		Ol. s.	Nick C.	72	48	68.9	18.5	8.9	1930	Tacoma, Wash.
26	209432		Ga. s.	Nickel	9	8	34.6	9.2	3.0	1911	Allentown, N. C.
27	130922		Ga. s.	Nickerson	14	13	45.9	15.5	5.7	1901	Osterville, Mass.
28	229036		Ol. s.	Nickolas F.	19	8	50.6	16.0	3.8	1928	Biloxi, Miss.
29	211454		Ga. s.	Nicolene	20	18	42.0	14.3	3.8	1913	Jacksonville, Fla.
30	223147		Ga. s.	Nidawl	20	16	45.4	13.8	3.7	1922	New Brunswick, N. J.
31	224006		Ga. s.	Nimmar	11	7	38.7	9.6	4.0	1905	Mare Island, Calif.
32	130936		Ga. s.	Night Hawk	14	11	36.8	12.2	4.3	1901	Fall River, Mass.
33	224345		Ga. s.	Night Hawk	12	11	34.4	9.9	3.2	1924	Caruthersville, Mo.
34	204091		Ga. s.	Nightingale	18	14	37.4	11.9	4.5	1897	Dockton, Wash.
35	230462		Ga. s.	Nikko II.	15	10	58.0	9.2	4.5	1880	Miami, Fla.
36	222394		Ol. s.	Nile	55	37	61.8	16.0	7.0	1922	Anchorage, Alaska.
37	131011		Ol. s.	Nimrod	22	13	53.0	10.1	4.7	1903	Chukanut, Wash.
38	210026		Ga. s.	Nimrod	8	5	30.7	9.4	3.6	1913	Seattle, Wash.
39	212262		Ga. s.	Nimrod II	10	9	41.8	11.9	4.3	1914	Saco, Me.
40	207241		Ga. s.	Nina	8	7	47.5	12.0	3.0	1910	Saxis, Va.
41	218162		Ga. s.	Nina	14	11	41.5	10.3	2.6	1913	Warroad, Minn.
42	223926		Ga. s.	Nina	17	12	41.0	12.2	6.2	1924	Barneset, Mass.
43	212557		Ga. s.	Nina	12	7	38.5	12.1	4.3	1933	Biloxi, Miss.
44	205563		Ga. s.	Nina 2	13	12	40.7	8.3	3.1	1908	Grafton, Ill.
45	203568		Ga. s.	Nina Palmer	12	9	45.2	11.4	3.8	1911	Peary, Va.
46	220454		Ga. w.	Nina R. Merrill	10	6	49.5	11.0	2.4	1920	Charleston, W. Va.
47	200897		Ga. s.	Ninawa	6	5	46.0	9.6	2.0	1903	St. Joseph, Mich.
48	231193		Ga. s.	Nip Tide	8	6	34.9	9.1	5.0	1931	Tacoma, Wash.
49	231485		Ga. s.	Niro S.	8	5	34.2	10.4	4.4	1919	Astoria, Oreg.
50	223234		Ga. w.	Nitra	13	10	44.2	11.8	3.0	1923	Beardstown, Ill.
51	213669		Ga. s.	Nitro	12	10	34.8	9.5	3.6	1915	Seattle, Wash.
52	202142		Ga. s.	Niuka	22	17	63.2	10.7	5.1	1905	New York, N. Y.
53	200850		Ga. s.	Nivln	17	10	46.0	16.6	3.3	1904	Hampton, Va.
54	206297		Ga. s.	Nix Bros.	10	9	37.3	12.8	3.5	1910	Mount Pleasant, S. C.
55	232713		Ol. s.	Nize Baby	18	7	40.5	13.4	4.8	1927	Fernandina, Fla.
56	226399		Ol. s.	Njord	26	14	45.4	14.1	6.0	1930	St. Augustine, Fla.
57	225094		Ga. s.	Njorth	22	10	50.0	14.2	6.2	1926	Thomaston, Me.
58	230115		Ga. s.	Noah's Ark	51	47	56.1	17.0	3.2	1930	Palatka, Fla.
59	222908		Ol. s.	Nobadeer	23	12	48.4	15.2	5.9	1920	Friendship, Me.

1 Formerly { St. s. Howard M. Justice.
Ol. s. { a Strolridge.
 b Mason F. Grumes.

2 Formerly U. S. Navy et. a. 589.
3 Formerly ga. w. Kiskimintas.
4 Formerly Ga. y Captain.

Motor Vessels

481

Line No.	Service	Crew	Horse-power	Name of owner	Home port	Address of owner
1	Fsh.	7	50	G. Markovitch.....	Seattle, Wash.	1101 Thirteenth Street, South Bellingham, Wash.
2	Fsh.	2	14	Ellis P. Lottinger.....	New Orleans, La.	Houma, La.
3	Tow.	6	300	New York Central R. R. Co. (N. Y.).....	New York, N. Y.	6 Beaver Street.
4	Tow.	6	300	do.....	do.....	Do.
5	Tow.	5	800	do.....	do.....	Do.
6	Tow.	2	800	do.....	do.....	Do.
7	Frt.	3	600	do.....	do.....	Do.
8	Tnk.	18	720	Standard-Vacuum Transportation Co. (Del.).....	do.....	26 Broadway.
9	Fsh.	1	25	William Chulo.....	do.....	555 East Twenty-ninth Street (B).
10	Fsh.	6	30	Samuel Caravitch.....	New Orleans, La.	1400 Lambronne Street.
11	Tow.	5	150	Walter Gully.....	New York, N. Y.	418 Eighth-third Street (B).
12	Fsh.	7	75	Dome Moskovita.....	Bellingham, Wash.	1503 G Street.
13	Fsh.	7	50	Anton Zorlich.....	Ketchikan, Alaska	Box 624.
14	Cod.	12	60	Robertson Olfin.....	Salem, Mass.	25 Shaw Road, Swampscott, Mass.
15	Fsh.	8	170	John G. Murley.....	New Bedford, Mass.	107 North William Street, Fair Haven, Mass.
16	Msc.	5	3	Samuel E. Mounts.....	Key West, Fla.	713 Elizabeth Street.
17	Fsh.	6	60	Chatham Strait Fish Co. (Wash.).....	Ketchikan, Alaska	New Port Walter, Alaska.
18	Fsh.	7	65	do.....	do.....	Smith Tower, Seattle, Wash.
19	Fsh.	15	450	Trawler Newton (Mass.).....	Boston, Mass.	21 Fish Pier.
20	Frt.	2	40	Henry M. Owen.....	Memphis, Tenn.	Box 233, Newport, Ark.
21	Pas.	2	24	William Shlser.....	Philadelphia, Pa.	Hurlington, N. J.
22	Pas.	2	45	Leonard Seelberger.....	Duluth, Minn.	La Pointe, Wis.
23	Frt.	5	30	Josiah Laird.....	Reedville, Va.	Weems, Va.
24	Pas.	4	90	Sabine District Navigation (Tex.).....	Port Arthur, Tex.	Beaumont, Tex.
25	Fsh.	10	b 180	Chris Cayafas.....	Ketchikan, Alaska	3813 Twenty-second Street SW, Seattle, Wash.
26	Fsh.	3	9	Allen Hamilton.....	Beaufort, N. C.	Sealevel, N. C.
27	Frt.	2	34	Lars D. Johnson.....	New York, N. Y.	331 Sixty-eight Street (B).
28	Fsh.	2	30	Stephen Fillipich.....	Gulfport, Miss.	1303 First Street, Biloxi, Miss.
29	Tow.	2	75	Mrs. Georgiana Iwanoski.....	Jacksonville, Fla.	Durkee Building.
30	Tow.	1	40	Enoch C. Rose.....	New York, N. Y.	144 George Street, New Brunswick, N. J.
31	Fsh.	2	30	Otto Christiansen.....	Port Townsend, Wash.	Eek, Alaska.
32	Msc.	2	27	Knut Aulin.....	New York, N. Y.	706 Forty-fifth Street (B).
33	Pas.	1	24	L. B. Powell.....	St. Louis, Mo.	Route 1, Caruthersville, Mo.
34	Fsh.	1	30	E. W. Lindsloy.....	Seattle, Wash.	2440 Westlake Avenue North.
35	Pas.	2	300	Ilscayne Tent and Awning Co. (Fla.).....	Miami, Fla.	245 South West 84th Street.
36	Msc.	3	65	J. A. Johnson.....	Seward, Alaska	Kodiak, Alaska.
37	Tow.	2	75	C. W. Waterman.....	Seattle, Wash.	1500 Harbor Avenue South-west.
38	Frt.	2	10	Anacortes Pile Driving Co. (Wash.).....	do.....	1108 Ninth Street.
39	Frt.	1	32	Jordan B. Benson.....	Bar Harbor, Me.	do.....
40	Oys.	2	20	Stanley Hoffman.....	Crisfield, Md.	Wenona, Md.
41	Frt.	2	24	Fay H. Young.....	Duluth, Minn.	Warroad, Minn.
42	Fsh.	1	35	Frank F. Grinnell.....	Newport, R. I.	Tiverton, R. I.
43	Fsh.	2	150	Sau Zucaro.....	New Orleans, La.	4019 Chartres Street.
44	Pas.	1	16	J. Preston Levis.....	St. Louis, Mo.	509 East Twelfth Street, Alton, Ill.
45	Fsh.	2	35	W. S. Hudgins.....	Newport News, Va.	Penry, Va.
46	Tow.	1	25	West Virginia Sand & Gravel Co. (W. Va.).....	Pittsburgh, Pa.	813 Kanawha Street, Charleston, W. Va.
47	Msc.	2	50	Robert Shields.....	Miami, Fla.	General delivery.
48	Tow.	2	b 18	Willapa Bay Oyster Co. (Wash.).....	Tacoma, Wash.	Long Beach, Wash.
49	Fsh.	1	18	J. H. Saarinen.....	Astoria, Oreg.	273 Taylor Avenue.
50	Tow.	1	40	R. B. Potushnick.....	St. Louis, Mo.	Calhoun Building, Cape Girardeau, Mo.
51	Fsh.	2	12	R. A. Eekhout.....	Ketchikan, Alaska	Box 841.
52	Pas.	2	60	Mortier D. Hurrls.....	Portland, Me.	188 Commercial Street.
53	Oys.	3	45	S. S. Coston.....	Newport News, Va.	Hampton, Va.
54	Frt.	2	16	Frank McCabe.....	Charleston, S. C.	114 Rulledge Avenue.
55	Fsh.	2	b 30	Fishler Co., (Fla.).....	Fernandina, Fla.	Box 754.
56	Fsh.	2	65	Magnus Thompson.....	St. Augustine, Fla.	Box 894.
57	Cod.	6	48	Ford W. Davis.....	Rockland, Me.	Monhegan, Me.
58	Pas.	3	220	N. J. Tilghman.....	Jacksonville, Fla.	Palatka, Fla.
59	Cod.	3	45	John R. Strnus.....	Vineyard Haven, Mass.	Nantucket, Mass.

Line No.	Official No.	Signal and radio-call letters	Rig	Name of vessel	Tonnage		Register dimensions			When built	Where built
					Gross	Net	Length	Breadth	Depth		
1	214637		Ga. s.	Noble.....	14	11	39.1	11.0	4.1	1916	Olympia, Wash.....
2	232390		Ga. s.	Nohalco.....	26	17	46.0	13.7	5.7	1933	Seattle, Wash.....
3	225930		Ga. s.	Nohusit.....	19	10	42.2	10.8	5.5	1926	Bellingham, Wash.....
4	202401		Ga. s.	Nokomis.....	14	7	44.0	13.8	5.8	1905	East Metchus, Me.....
5	222180		Ga. s.	Nokomis.....	14	10	51.0	8.0	3.0	1921	Federal Dam, Minn.....
6	210402		Ol. s.	Noll M.....	22	15	56.0	17.9	3.9	1912	Billoti, Miss.....
7	130443		Ga. s.	Nomad.....	11	7	32.3	13.5	4.6	1884	Brooklyn, N. Y.....
8	130539		Ga. s.	Nomad.....	10	9	32.1	11.3	5.3	1882	Boston, Mass.....
9	130920		Ga. s.	Nomad.....	32	21	64.8	13.8	5.0	1901	Noank, Conn.....
10	214709		Ga. s.	Nomad.....	19	15	42.8	12.5	5.8	1917	Seattle, Wash.....
11	220081		Ga. s.	Nomad.....	14	11	39.0	15.3	4.4	1920	Eastport, Mo.....
12	227003		Ga. s.	Nomad.....	7	5	30.5	8.5	3.8	1927	Ketchikan, Alaska.....
13	228597		Ga. s.	Nomad.....	9	6	38.1	9.0	3.6	1915	Mare Island, Calif.....
14	232543		Ga. s.	Nomnd.....	11	7	33.9	10.3	5.1	1933	Springfield, L. I., N. Y.....
15	208983		Ol. s.	No Name.....	7	5	41.2	9.0	3.5	1909	Astoria, Oreg.....
16	214516		Ga. s.	No Name.....	11	6	49.0	10.2	3.1	1916	Wadesboro, La.....
17	205758		Ga. s.	Noale.....	11	5	42.6	12.6	3.4	1908	Crittenden, Va.....
18	228957	KLHO	Ol. s.	No-Nox.....	982	592	199.7	38.0	14.2	1929	Quincy, Miss.....
19	224228		Ol. s.	Nonparell.....	79	65	74.8	22.8	5.0	1913	Gulfport, Miss.....
20	230440		Ga. s.	Nonparell.....	17	11	43.0	14.5	4.4	1931	Pascagoula, Miss.....
21	212465		Ga. s.	Nora.....	6	5	24.6	8.4	2.8	1914	Green Bay, Wis.....
22	206012		Ol. s.	Nora.....	14	9	51.1	11.6	3.2	1909	Astoria, Oreg.....
23	206781		Ga. s.	Nora.....	18	12	40.8	13.0	5.0	1911	Tacoma, Wash.....
24	209622		Ga. s.	Nora.....	62	47	68.0	16.1	7.5	1912	Seattle, Wash.....
25	218644		Ga. s.	Nora.....	20	16	48.3	12.6	4.8	1919	Bellingham, Wash.....
26	224539		Ga. s.	Nora.....	10	9	37.0	9.6	4.3	1925	Seattle, Wash.....
27	224778		Ol. s.	Nora.....	12	8	33.5	10.1	3.3	1925	Cheboygan, Mich.....
28	228355		Ga. s.	Nora.....	9	6	34.4	10.5	4.2	1929	South Bend, Wash.....
29	232068		Ga. s.	Nora.....	6	5	36.8	10.5	2.2	1909	New Haven, Conn.....
30	232757		Ga. s.	Nora.....	9	6	40.0	9.0	4.2	1933	Hoopersville, Md.....
31	216272		Ol. s.	Nora H.....	24	16	55.4	15.2	5.4	1918	Los Angeles, Calif.....
32	232467		Ga. s.	Nora C.....	9	7	29.0	9.3	4.2	1916	Ketchikan, Alaska.....
33	228702		Ga. s.	Nora S.....	18	7	41.5	15.2	3.8	1929	Pascagoula, Miss.....
34	215098		Ga. s.	Nora T.....	6	5	30.5	9.0	3.4	1913	Peshtigo, Wis.....
35	232694		Ol. s.	Nora Bee.....	26	8	44.2	14.4	5.6	1933	St. Marys, Ga.....
36	130827		Ga. s.	Nora Belle.....	7	6	32.0	13.5	2.9	1899	Bon Secour, Ala.....
37	130945		Ga. s.	Nora Phillips.....	32	31	75.5	20.7	5.4	1901	Solomons, Md.....
38	209652		Ol. s.	Nora D. Sawyer.....	42	23	53.2	16.5	7.4	1912	Thomaston, Me.....
39	227461		Ol. s.	Norberta.....	9	6	33.0	10.6	3.6	1927	Arecibo, P. R.....
40	208718	KFYB	Ol. s.	Norro.....	615	479	150.3	28.0	10.2	1911	North Bend, Oreg.....
41	227622		Ol. s.	Nordby.....	59	40	63.5	17.0	7.7	1928	Seattle, Wash.....
42	224719		Ol. s.	Nordle.....	45	30	56.2	15.2	7.0	1925	Poulsbo, Wash.....
43	233113		Ga. s.	Nordle.....	10	6	35.0	10.2	4.4	1932	Bloomfield, N. J.....
44	228912		Ol. s.	Nordland.....	34	30	58.1	22.4	3.2	1929	Hadlock, Wash.....
45	202975		Ol. s.	Norene.....	13	9	53.7	12.8	3.2	1906	Everett, Wash.....
46	232102		Ol. s.	Norge.....	16	5	38.6	12.6	3.9	1926	Fernandina, Fla.....
47	212132		Ga. s.	Norlne V.....	6	6	23.9	8.3	3.3	1914	Green Bay, Wis.....
48	211277		Ga. s.	Norka.....	28	26	50.0	12.4	2.6	1913	St. Louis, Mo.....
49	215993		Ol. s.	Norland.....	28	19	47.6	13.7	6.4	1918	Tacoma, Wash.....
50	224507		Ol. s.	Norland A.....	51	35	59.8	16.3	7.7	1925	Seattle, Wash.....
51	227400		Ga. s.	Norlys.....	8	5	32.1	9.2	4.9	1928	Poulsbo, Wash.....
52	130701		Ga. s.	Norma.....	14	12	38.0	14.0	3.8	1889	Buy Shore, N. Y.....
53	130536		Ga. s.	Norma.....	12	11	42.5	10.0	4.8	1891	Boston, Mass.....
54	130950		Ga. s.	Norma.....	36	34	70.5	21.5	5.9	1901	Salisbury, Md.....
55	209501		Ga. s.	Norma.....	16	15	61.7	9.9	3.0	1911	Randolph, Oreg.....
56	211306		Ga. s.	Norma.....	17	11	40.0	12.0	4.8	1913	Seattle, Wash.....
57	212403		Ga. s.	Norma.....	10	7	38.6	9.2	3.6	1914	Atlantic, N. C.....
58	214904		Ga. s.	Norma.....	9	6	29.6	10.0	4.9	1917	Tacoma, Wash.....
59	220120		Ga. s.	Norma.....	13	8	43.3	10.0	4.1	1920	New York, N. Y.....

1 Formerly U. S. Eng. Corps ga. s. Dauphin.

2 Formerly ol. s. Tillamook.

Line No.	Service	Crew	Horse-power	Name of owner	Home port	Address of owner
1	Tow.	1	22	J. E. Wallin.....	Tacoma, Wash.	Route 1, Shelton, Wash.
2	Tow.	1	140	Nome Harbor Lighterage Co. (Alaska).....	Nome, Alaska	
3	Msc.	1	125	Arthur Hook.....	Seattle, Wash.	1110 Indian Street, Bellingham, Wash.
4	Frt.	2	30	Lawrence Bros.....	Eastport, Me.	Lubec, Me.
5	Frt.	1	60	F. A. Sprague.....	St. Paul, Minn.	Mississippi Warrior Service, River Terminal Dock, Minneapolis, Minn.
6	Fsh.	5	24	C. M. Davis.....	Gulfport, Miss.	412 West Howard Avenue, Biloxi, Miss.
7	Pas.	1	24	George M. Ryan.....	New York, N. Y.	Halesite, Huntington, L. I., N. Y.
8	Pas.	2	14	Albert Peterson.....d.....	Hudson Park, New Rochelle, N. Y.
9	Fsh.	15	80	Leandor W. Coggeshall.....	Newport, R. I.	4 Swan Avenue.
10	Fsh.	4	20	John Lindegard.....	Seattle, Wash.	1300 Western Avenue.
11	Per.	2	28	Passamaquoddy Ferry & Navigation Co. (Me.).....	Eastport, Me.	Lubec, Me.
12	Pas.	1	60	Lafayette Hunter.....	Ketchikan, Alaska	Box 1135.
13	Fsh.	1	8	J. P. Montplaisir.....do.....	Kasaan, Alaska.
14	Pas.	2	68	Marion Petrat.....	New York, N. Y.	155-19 One Hundred and fifteenth Street, Jamaica, N. Y.
15	Tow.	1	30	Inman Poulsen Lumber Co. (Oreg.).....	Portland, Oreg.	Foot East Carruthers Street.
16	Tow.	3	20	C. N. Cullom.....	New Orleans, La.	Hammond, La.
17	Fsh.	2	25	H. P. White.....	Newport News, Va.	Seaford, Va.
18	Tnk.	11	6 800	Gulf Refining Co. (Tex.).....	Port Arthur, Tex.	Gulf Office Building.
19	Pas.	3	140	W. H. Hunt.....	Gulfport, Miss.	c/o Buena Vista Hotel, Biloxi, Miss.
20	Fsh.	4	175	John Loecero.....	New Orleans, La.	3412 Dauphine Street.
21	Fsh.	3	7	F. M. Young.....	Milwaukee, Wis.	Washington Island, Wis.
22	Tow.	1	75	Shaver Transportation Co. (Oreg.).....	Portland, Oreg.	Foot North St. Louis Avenue.
23	Fsh.	6	25	Alaska Pacific Salmon Co. (Nev.).....	Ketchikan, Alaska	
24	Fsh.	2	110	Booth Salmon Co. (Del.).....	Seattle, Wash.	Burke Building.
25	Fsh.	2	30	Gunner Ashland.....do.....	La Conner, Wash.
26	Msc.	1	16	George F. Freeburger.....	Juneau, Alaska	
27	Fsh.	2	36	Joseph Bellant.....	Sault Ste. Marie, Mich.	Epoufette, Mich.
28	Fsh.	1	16	Anfr Kury.....	Astoria, Wash.	Box 215, Ilwaco, Wash.
29	Oys.	1	12	Willis Kelster.....	New Haven, Conn.	60 Sixth Street.
30	Msc.	1	40	Albert W. S. Tyler.....	Cambridge, Md.	Hoopersville, Md.
31	Fsh.	1	45	Alvin Hyder.....	Los Angeles, Calif.	2315 South Grand Avenue, San Pedro, Calif.
32	Fsh.	1	40	Lawrence B. Case.....	Wrangell, Alaska	
33	Fsh.	4	130	Louis J. Dragon.....	New Orleans, La.	Pointe a la Hache, La.
34	Fsh.	2	68	Walter Beyer.....	Milwaukee, Wis.	829 Elizabeth Avenue, Marinette, Wis.
35	Fsh.	1	6 40	Wesley Robinson, Sr.....	Fernandina, Fla.	St. Marys, Ga.
36	Oys.	2	20	Frank Collier.....	Mobile, Ala.	Dauphin Island, Ala.
37	Oys.	4	60	Clarence D. Grant.....	Baltimore, Md.	6004 York Road.
38	Frt.	8	36	Alvin C. Rumsdell.....	Eastport, Me.	Brooklin, Me.
39	Frt.	2	35	Asuncion Serrano.....	San Juan, P. R.	Bo. El Vigia, Arecibo, P. R.
40	Frt.	14	6 400	Citizens Light, Power & Water Co. (Alaska).....	Ketchikan, Alaska	
41	Fsh.	8	100	Nels Lee.....	Seattle, Wash.	1300 Western Avenue.
42	Fsh.	5	75	Oluf Petersen.....	Ketchikan, Alaska	Nordby Supply Co.
43	Pas.	1	150	Valian Boogdanian.....	New York, N. Y.	665 Summit Avenue, Union City, N. J.
44	Per.	1	36	Port of Port Townsend (Wash.).....	Port Townsend, Wash.	Mt. Baker Block.
45	Tow.	2	60	Hugman & Larsen (Wash.).....	Seattle, Wash.	17 Colman Dock.
46	Fsh.	2	30	Carmela Poll.....	St. Augustine, Fla.	68 Carrera Street.
47	Fsh.	2	6 10	Benjamin E. Valenthio.....	Milwaukee, Wis.	Suamico, Wis.
48	Tow.	1	40	James W. Dryden.....	St. Louis, Mo.	c/o Jas. W. Dryden III, 8014 Britlin Avenue.
49	Fsh.	4	65	I. Goldstein.....	Juneau, Alaska	
50	Fsh.	6	90	Eiling Arentsen.....	Ketchikan, Alaska	200 Hell Street Dock, Seattle, Wash.
51	Fsh.	2	18	Ed Grotting.....	Astoria, Oreg.	R. F. D. 2, Box 110.
52	Fsh.	2	24	Irene Hurtman.....	New York, N. Y.	Foot Voorhes Avenue, Sheepshead Bay, N. Y.
53	Pas.	1	45	F. B. Hayes.....	Bar Harbor, Me.	
54	Frt.	2	30	Suthard Woodfield.....	Annapolis, Md.	730 South Ellwood Avenue, Baltimore, Md.
55	Pas.	1	30	H. W. Herman.....	Marshfield, Oreg.	Proser, Oreg.
56	Fsh.	7	20	Henry Antonson.....	Seattle, Wash.	Poulsbo, Wash.
57	Msc.	1	14	Charley Robinson.....	Beaufort, N. C.	Atlantic, N. C.
58	Fsh.	2	18	Haines Packing Co. (T.A.).....	Ketchikan, Alaska	Haines, Alaska.
59	Pas.	3	40	J. E. Tierney.....	New York, N. Y.	676 East One hundred and thirty-seventh Street.

Line No.	Official No.	Signal and radio-call letters	Rlg	Name of vessel	Tonnage		Register dimensions			When built	Where built
					Gross	Net	Length	Breadth	Depth		
1	230061		Ga. s.	Norma.....	19	15	43.0	11.5	5.2	1930	Ketchikan, Alaska.....
2	214596		Ga. s.	Norma B.....	7	6	39.3	11.4	2.9	1010	Astoria, Oreg.....
3	227583		Ga. s.	Norma J.....	14	9	45.5	12.9	3.7	1928	Newport, Oreg.....
4	231562		Ga. s.	Normae.....	13	8	37.5	10.7	5.4	1032	Monroe, Wash.....
5	213497		Ga. s.	Normad.....	57	41	81.0	15.4	6.6	1915	Port Jefferson, N. Y.....
6	231554		Ga. s.	Normalee.....	14	0	47.6	11.3	4.8	1932	Elliotts, Md.....
7	130771		Ga. s.	Norman.....	8	6	30.8	13.7	3.0	1898	Bayport, N. Y.....
8	204445		Ga. s.	Norman.....	21	14	43.3	12.6	4.7	1911	Seattle, Wash.....
9	223437		Ga. s.	Norman.....	8	5	34.6	9.1	4.0	1924do.....
10	227193		Ga. s.	Norman T.....	26	13	50.0	10.0	5.0	1928	Perrin, Va.....
11	212194		Ga. s.	Norman III.....	5	5	37.5	7.5	3.1	1914	St. Louis, Mo.....
12	228197		Ol. s.	Norman W. Hally.....	66	55	80.7	22.1	6.4	1920	Leesburg, N. J.....
13	6505		Ol. s.	Normandic.....	79	65	80.5	25.5	5.5	1867	Stony Point, N. Y.....
14	224051		Ga. s.	Normlch.....	12	10	42.4	11.2	3.6	1924	Conway, Mich.....
15	200147	KMFP	Ga. s.	Normona.....	52	45	71.0	22.2	5.2	1903	Tottenville, N. Y.....
16	228123		Ol. s.	Norona.....	32	21	49.1	15.1	6.8	1928	Seattle, Wash.....
17	215178		Ga. s.	North.....	11	9	33.8	10.4	5.2	1917do.....
18	223635		Ol. s.	North.....	52	35	61.9	16.4	8.3	1924do.....
19	226495		Ol. s.	North Beach.....	225	151	102.5	37.6	9.1	1927	Portland, Oreg.....
20	210592		Ga. s.	North Cape.....	18	12	39.4	12.9	5.4	1912	Seattle, Wash.....
21	222346		Ga. s.	North Cape.....	13	9	31.0	9.5	4.0	1921	La Pointe, Wis.....
22	227712		Ol. s.	North Dakota.....	18	12	41.5	11.6	6.2	1928	Seattle, Wash.....
23	206673		Ga. s.	North Light.....	20	13	41.0	12.3	6.4	1912do.....
24	230098		Ol. s.	North Shore.....	68	45	60.8	20.4	7.5	1931	Manitowoc, Wis.....
25	130374		Ga. s.	North Star.....	28	23	56.3	18.2	3.6	1887	Alma, Me.....
26	130814		Ol. s.	North Star.....	78	53	76.5	18.5	8.2	1899	Seattle, Wash.....
27	202112		Ga. s.	North Star.....	16	11	36.6	10.3	4.2	1905	Ballard, Wash.....
28	203128		Ga. s.	North Star.....	11	7	40.4	10.5	4.3	1906	Hamlock, Wash.....
29	216807		Ga. s.	North Star.....	18	9	39.6	14.3	6.4	1912	Friendship, Me.....
30	222154		Ol. s.	North Star.....	79	54	105.0	15.0	7.9	1919	Camden, Me.....
31	222558		Ga. s.	North Star.....	13	6	40.0	12.1	3.3	1922	Bon Secour, Ala.....
32	225153		Ga. s.	North Star.....	29	25	56.9	15.8	4.0	1925	Miami, Fla.....
33	225201		Ol. s.	North Star.....	159	104	110.0	26.0	6.0	1925	Nashville, Tenn.....
34	231694		Ga. s.	North Star.....	20	12	41.7	14.9	5.0	1903	St. Augustine, Fla.....
35	216229		Ga. s.	North State.....	74	54	74.8	21.8	6.4	1918	Morehead City, N. C.....
36	227037		Ol. s.	NORTH STATE.....	146	107	103.5	20.1	7.4	1927	Elizabeth City, N. C.....
37	200670		Ga. s.	Northland.....	47	31	55.8	16.7	7.2	1904	Ballard, Wash.....
38	210526		Ga. s.	Northland.....	11	8	44.6	9.9	3.7	1910	Eustis, Fla.....
39	225891		Ga. s.	Northland.....	9	6	30.0	9.6	3.8	1926	Bayfield, Wis.....
40	226050	WMDO	Ol. s.	NORTHLAND..... +⊙	1,255	754	177.7	35.0	10.6	1929	Houghton, Wash.....
41	222029		Ga. s.	Northern.....	11	8	31.4	9.7	6.0	1922	Everett, Wash.....
42	224833		Ol. s.	Northern.....	60	41	65.5	17.0	7.9	1927	Seattle, Wash.....
43	206613		Ga. s.	Northern Light.....	12	8	37.8	10.8	4.5	1908	Alameda Point, Calif.....
44	226375	KMPR	Ol. s.	Northern Light.....	245	166	120.5	29.8	12.0	1928	Oakland, Calif.....
45	227353		Ol. s.	Northern Light.....	35	24	51.1	13.6	6.4	1928	Port Blakely, Wash.....
46	227601		Ol. s.	Northern Light.....	12	5	34.0	11.2	5.1	1928	Astoria, Oreg.....
47	227496		Ol. s.	Northern Queen.....	60	41	63.0	17.2	8.0	1928	Seattle, Wash.....
48	210490	WBEW	Ol. s.	NORTHERN SUN..... +⊙	8,864	5,394	480.6	60.0	36.8	1931	Chester, Pa.....
49	230063	KORL	Ol. s.	Northwestern..... ⊙	316	186	117.0	28.1	12.8	1930	Tacoma, Wash.....
50	212095		Ol. s.	Northwestern II.....	29	19	46.6	14.0	5.8	1914	Seattle, Wash.....
51	215444		Ga. s.	Norway.....	14	11	37.4	11.6	5.1	1917	Seabeck, Wash.....
52	130812		Ol. s.	Norwood.....	60	40	98.1	17.3	5.7	1959	Tacoma, Wash.....
53	229232	WMDT	Ol. s.	NOTRE DAME..... +⊙	255	116	122.4	24.1	11.5	1929	Bath, Me.....
54	130540		Ol. s.	Notus.....	14	10	37.2	14.6	5.0	1886	Fall River, Mass.....
55	231013		Ga. s.	Nova Antonio.....	15	12	40.8	12.9	5.0	1932	East Boston, Mass.....
56	221378		Ga. s.	Novelty.....	31	8	56.4	15.7	5.9	1921	Wiscasset, Me.....
57	232880		Ga. s.	Novelty.....	13	5	39.0	11.8	4.2	1924	Fernandina, Fla.....
58	227441		Ga. s.	Novl.....	12	8	36.8	10.7	5.3	1928	Tacoma, Wash.....
59	201495		Ga. s.	Novia.....	46	31	65.0	17.8	6.0	1904	Tottenville, N. Y.....
60	224088		Ol. s.	Novia.....	11	8	36.3	11.8	3.0	1924	South Jacksonville, Fla.....
61	130781		Ol. s.	Novice.....	14	9	42.2	10.2	4.8	1868	Anacortes, Wash.....
62	227530		Ol. s.	No Wonder.....	14	6	36.4	12.0	5.6	1928	Astoria, Oreg.....
63	215859		Ol. s.	Nuchum.....	20	14	47.6	12.1	5.8	1917	San Diego, Calif.....
64	226030		Ol. s.	Nueces.....	83	47	69.6	20.0	7.2	1927	Houston, Tex.....
65	216665		Ga. s.	Nugget.....	10	7	34.4	9.8	5.5	1918	Juneau, Alaska.....
66	227603		Ga. s.	Nuisance II.....	9	6	33.4	9.4	4.7	1928do.....

⊙ Formerly gn. y. Maraval.

⊙ Formerly schooner Daniel Tompkins.

⊙ Formerly U. S. Navy subchaser C-407.

Line No.	Service	Crew	Horse-power	Name of owner	Home port	Address of owner
1	Fsh.	4	20	Ronald Fawcett.....	Ketchikan, Alaska.....	Box 637.
2	Frt.	1	25	E. D. Kelly.....	Astoria, Oreg.....	Wheeler, Oreg.
3	Fsh.	1	b 25	J. F. Salley.....	Newport, Oreg.....	
4	Fsh.	1	23	Norman Busfield.....	Sitka, Alaska.....	Meadowdale, Wash.
5	Frt.	2	100	Atlantic Transporting Co. (Me.).....	Rockland, Me.....	689 Main Street.
6	Fsh.	1	21	Lennie W. Foxwell.....	Cambridge, Md.....	Ellotts, Md.
7	Fsh.	3	15	Edward Munkelwitz.....	New York, N. Y.....	Sayville, N. Y.
8	Fsh.	3	30	Heinrich Packing Co. (Del.).....	Seward, Alaska.....	Smith Tower, Seattle, Wash.
9	Tow.	1	30	James Rockey.....	Seattle, Wash.....	Raymond, Wash.
10	Frt.	1	50	R. C. Brown.....	Newport News, Va.....	Perrin, Va.
11	Oys.	1	24	J. C. Hancock.....	Louisville, Ky.....	Calhoun, Ky.
12	Oys.	7	100	Walker J. Berry.....	Philadelphia, Pa.....	Port Norris, N. J.
13	Oys.	3	100	J. Richards Nelson.....	do.....	do.
14	Pas.	1	87	Ransom T. Merrill.....	Grand Haven, Mich.....	Conway, Mich.
15	Tow.	3	50	Robert A. Smith.....	New York, N. Y.....	Mahwah, N. J.
16	Fsh.	5	65	Emil L. Nilsen.....	Petersburg, Alaska.....	Petersburg, Alaska.
17	Fsh.	3	20	Thomas Claplanhoe.....	Port Angeles, Wash.....	Neah Bay, Wash.
18	Fsh.	7	80	Nels Rovik.....	Ketchikan, Alaska.....	
19	Pas.	3	300	Columbia Transportation Co. (Wash.).....	Astoria, Oreg.....	Foot Fifteenth Street.
20	Fsh.	3	b 30	Henry J. Ernard.....	Seward, Alaska.....	Anchorago, Alaska.
21	Tow.	2	20	Linus Jacobson.....	Duluth, Minn.....	Bayfield, Wis.
22	Fsh.	3	40	Oceanic Fisheries (Wash.).....	Seward, Alaska.....	Insurance Building, Seattle, Wash.
23	Fsh.	1	30	Nils Landin.....	Juneau, Alaska.....	Box 1106.
24	Pas.	3	b 100	W. J. Lawrie.....	Milwaukee, Wis.....	2602 South Shore Drive.
25	Frt.	1	10	Joseph R. Jones.....	Bath, Me.....	Newcastle, Me.
26	Fsh.	22	150	Libby, McNeill & Libby (Me.).....	San Francisco, Calif.....	Merchants Exchange Building.
27	Fsh.	2	35	City Dock Co. (Wash.).....	Seattle, Wash.....	Anacortes, Wash.
28	Frt.	1	20	John Hansen.....	Port Townsend, Wash.....	General delivery, Nordland, Wash.
29	Fsh.	4	42	Gottlieb Anderson.....	Philadelphia, Pa.....	122 East Davis Avenue, Wildwood, N. J.
30	Cod.	12	b 120	Henry H. Bloom.....	Boston, Mass.....	56 Wales Street, Dorchester, Mass.
31	Fsh.	3	16	Harry Williams.....	Mobile, Ala.....	Foley, Ala.
32	Tow.	3	40	A. R. Merrill.....	Miami, Fla.....	Box 1402.
33	Tow.	4	480	Dillman Industries (Del.).....	St. Louis, Mo.....	Caruthersville, Mo.
34	Tow.	2	65	H. W. Morrison.....	Charleston, S. C.....	McClellanville, S. C.
35	Fsh.	15	100	R. W. Taylor & Co. (N. C.).....	Beaufort, N. C.....	Morehead City, N. C.
36	Tnk.	4	120	Texas Co. (Del.).....	Elizabeth City, N. C.....	
37	Fsh.	2	80	Pacific American Fisheries (Del.).....	Juneau, Alaska.....	South Bellingham, Wash.
38	Mso.	2	100	Lloyd T. Walter.....	Jacksonville, Fla.....	Eustis, Fla.
39	Fsh.	3	20	Ernest Hjelde.....	Duluth, Minn.....	Cornucopia, Wis.
40	Pas.	31	1,120	Northland Transportation Co. (Wash.).....	Ketchikan, Alaska.....	Pier 5, Seattle, Wash.
41	Fsh.	1	20	Frank Brown.....	Wrangell, Alaska.....	
42	Fsh.	9	170	Arne Larson.....	Ketchikan, Alaska.....	Box 241.
43	Tow.	1	b 50	Standard Dredging Co. (N. J.).....	New York, N. Y.....	80 Broad Street.
44	Plt.	7	250	Boston Pilots Relief Society (Mass.).....	Boston, Mass.....	69 Long Wharf.
45	Fsh.	7	80	Northern Light Packing Co. (Alaska).....	Juneau, Alaska.....	Cordova, Alaska.
46	Fsh.	1	30	Jacob Maki.....	Astoria, Oreg.....	336 Alameda Street.
47	Fsh.	8	b 90	Buchan & Heinen Packing Co. (Wash.).....	Ketchikan, Alaska.....	Colman Building, Seattle, Wash.
48						
49	Fsh.	16	b 480	Northwestern Tuna Co. (Wash.).....	Los Angeles, Calif.....	1608 Walnut Street, c/o Everett Trust & Savings Bank, Everett, Wash.
50	Fsh.	3	45	O. L. Grimes.....	Seward, Alaska.....	Ouzinkle, Alaska.
51	Fsh.	6	16	Chatham Strait Fish Co. (Wash.).....	Seattle, Wash.....	Smith Tower.
52	Tow.	3	200	Washington Tug & Barge Co. (Wash.).....	do.....	Colman Dock.
53	Fsh.	18	500	Trawler Notre Dame Incorporated (Mass.).....	Boston, Mass.....	21 Fish Pier, South Boston, Mass.
54	Pas.	2	b 32	Thomas Jonassen.....	New York, N. Y.....	440 Fifth Street (B).
55	Cod.	5	45	Anthony Dandazza, jr.....	Gloucester, Mass.....	29 Fort Square.
56	Frt.	2	45	George F. Brackett.....	Bath, Me.....	Monhegan, Me.
57	Fsh.	2	32	Mrs. S. Salvador.....	St. Augustine, Fla.....	60 Cagerra Street.
58	Pas.	2	b 25	F. C. Englehart.....	Los Angeles, Calif.....	2731 West Fifteenth Street.
59	Fsh.	12	100	Southern Menhaden Corporation (Del.).....	Apalachicola, Fla.....	Port St. Joe, Fla.
60	Tow.	2	39	Lola M. Hurke.....	Jacksonville, Fla.....	Arlington, Fla.
61	Tow.	3	65	Eugene F. Dunlap.....	Seattle, Wash.....	La Conner, Wash.
62	Fsh.	2	30	Aldrik Reimikka.....	Astoria, Oreg.....	Quincy, Oreg.
63	Fsh.	2	b 45	O. M. Seely.....	San Diego, Calif.....	3148 Chamoune Avenue.
64	Tow.	4	360	Atlantic Pipe Line Co. (Me.).....	Houston, Tex.....	Magnolia Building, Dallas, Tex.
65	Mso.	1	16	Joseph L. Hill.....	Juneau, Alaska.....	
66	Fsh.	1	b 16	A. S. Thompson.....	do.....	Hoonah, Alaska.

* Formerly ol. s. W. B. Foshay.

* Formerly ga. s. Ja Ka Dan.

Line No.	Official No.	Signal and radio-call letters	Rlg	Name of vessel	Tonnage		Register dimensions			When built	Where built
					Gross	Net	Length	Breadth	Depth		
1	220508		Ga. s.	No. 1.....	21	19	48.2	14.3	4.6	1920	Palo Seco, P. R.
2	228053		Ga. s.	No. 1.....	11	9	46.4	15.9	1.7		Unknown
3	201688		Ga. s.	No. 3.....	18	12	45.3	10.7	6.1	1904	Bayonne, N. J.
4	216622		Ga. s.	No. 3.....	13	9	43.0	12.8	5.1	1918	Catano, P. R.
5	228008		Ga. s.	No. 3.....	13	11	40.6	14.0	2.5	1925	Bay Shore, N. Y.
6	5743		Ga. s.	No. 7.....	33	22	60.4	17.6	7.8	1868	Northport, N. Y.
7	222031		Ga. s.	No. 14.....	14	9	52.1	13.0	3.5	1905	Norfolk, Va.
8	213054		Ga. s.	Nunlvak.....	49	40	51.0	16.0	7.1	1915	Seattle, Wash.
9	221989		Ga. s.	Nunzlata.....	9	7	36.9	11.5	3.7	1918	Sea Isle City, N. J.
10	226131		Ga. s.	Nunzlata.....	9	6	37.5	11.4	3.7	1926	do.
11	209559		Ga. s.	Nutmeg.....	13	9	35.5	12.3	3.4	1912	Charleston, S. C.
12	130411		Ga. s.	Nymph.....	14	13	44.0	14.7	6.4	1888	South Boston, Mass.
13	203884		Ol. s.	Nymph.....	15	10	38.5	12.7	4.3	1906	Key West, Fla.
14	216358		Ol. s.	Nyoda.....	52	28	71.8	17.3	8.2	1918	Rockport, Mass.
15	230846		Ga. s.	O. C.....	9	7	33.0	10.0	3.0	1920	Morehead City, N. C.
16	228982		Ga. s.	O. K.....	20	14	40.0	12.1	4.0	1920	Sitka, Alaska
17	231544		Ga. s.	O. F. 1.....	9	7	37.0	11.4	3.5	1932	Angelsea, N. J.
18	230565		Ga. s.	O. F. 3.....	9	7	37.0	11.3	3.5	1931	do.
19	228603		Ga. s.	O. F. Inc. 2.....	8	5	35.8	9.7	3.5	1918	Chillicothe, Va.
20	228200		Ol. s.	O. J. Jr.....	13	8	45.6	12.0	4.4	1929	Clatskanie, Oreg.
21	212231		Ga. s.	O. E. S.....	14	13	38.0	16.7	3.6	1914	Port Jefferson, N. Y.
22	155362		Ga. s.	O. I. C. U.....	6	5	32.0	11.6	3.0	1899	Franklin, La.
23	228836		Ga. s.	O. L. J.....	9	5	31.9	11.3	2.6	1929	Chauvin, La.
24	227256		Ga. w.	O. Dady.....	12	10	36.9	11.9	2.3	1928	Sewickley, Pa.
25	226486		Ol. s.	O. M. Arnold.....	74	50	67.1	17.6	9.4	1927	Seattle, Wash.
26	155172		Ga. s.	O. P. Roberts.....	15	10	61.0	17.1	3.8	1859	St. Peters Creek, Md.
27	206143		Ga. s.	O. S. Lloyd.....	11	9	46.0	11.4	4.2	1909	Salisbury, Md.
28	228837		Ga. s.	O. U. Kid.....	14	11	34.6	10.3	2.5	1929	Morgan City, La.
29	209442		Ga. s.	O. W. Payne.....	23	16	64.0	15.2	3.7	1911	Palmer, Va.
30	202350		Ga. s.	O. T. & Loyd, Jr.....	57	30	74.0	18.6	5.4	1905	Hancocks Bridge, N. J.
31	219555		Ga. s.	Oakland.....	41	28	56.4	15.3	6.7	1920	Tacoma, Wash.
32	223127		Ol. s.	Oakland.....	225	113	98.8	30.5	8.5	1923	Oakland, Calif.
33	225348		Ol. s.	Oakland.....	20	13	49.2	14.4	6.4	1925	Alameda, Calif.
34	228853		Ga. s.	Oakland.....	18	14	38.6	12.1	4.8	1927	Hydaburg, Alaska
35	228510		Ol. s.	Oakland.....	93	63	73.2	20.6	9.5	1929	Los Angeles, Calif.
36	217384		Ga. s.	Oak Leaf.....	8	5	28.9	9.5	4.0	1912	Tacoma, Wash.
37	228664		Ga. s.	Oakleaf.....	13	10	36.9	10.8	2.4	1929	Chauvin, La.
38	228441		Ga. s.	Oakwood.....	10	6	38.0	9.7	5.1	1929	Los Angeles, Calif.
39	222169		Ga. s.	Oaxaca.....	16	11	46.1	12.3	5.3	1921	San Francisco, Calif.
40	210035		Ga. s.	Oberon.....	14	10	53.0	10.5	3.7	1911	Ogdensburg, N. Y.
41	225091		Ol. s.	O'Brien Kids.....	11	7	38.0	12.2	4.4	1925	Brooklyn, N. Y.
42	127705		Ga. s.	O'Brien Service.....	14	10	46.6	14.0	3.4	1902	Bridgeport, Conn.
43	230493		Ga. s.	Oblay.....	24	16	53.7	11.5	6.3	1931	Morris Heights, N. Y.
44	18971		Ga. s.	Ocean.....	7	7	33.4	12.3	3.1	1866	Bon Secour, Ala.
45	226326		Ga. s.	Ocean.....	11	9	28.0	9.6	5.4	1927	Ketchikan, Alaska
46	228250		Ol. s.	Ocean Beach.....	130	89	78.4	22.5	7.8	1929	Brookhaven, N. Y.
47	155434		Ga. s.	Ocean Belle.....	11	11	33.4	12.3	6.4	1902	Friendship, Me.
48	224246		Ga. s.	Ocean Bird.....	7	5	35.5	10.0	2.5	1924	Houma, La.
49	229294		Ol. s.	Ocean Bird.....	19	13	41.0	13.0	0.0	1930	Brooklyn, N. Y.
50	227171		Ol. s.	Ocean Birde.....	17	12	42.0	13.9	4.6	1925	Fernandina, Fla.
51	165387		Ol. s.	Ocean City.....	33	21	69.9	14.2	5.3	1900	Greenport, N. Y.
52	232138		Ol. s.	Ocean City.....	15	6	41.4	12.6	4.0	1926	Fernandina, Fla.
53	232550		Ga. s.	Ocean Eagle.....	13	11	38.4	9.5	4.4		Unknown
54	232453		Ga. s.	Ocean Gypsy.....	13	11	35.9	9.8	3.7		do.
55	155279		Ga. s.	Ocean King.....	10	6	40.3	13.6	3.7	1895	Morgan City, La.
56	219334		Ga. s.	Ocean King.....	8	5	40.1	10.2	3.2	1919	Perrin, Va.
57	230523		Ga. s.	Ocean Pearl.....	7	5	43.7	10.9	3.2	1912	Susan, Va.
58	208010		Ol. s.	Ocean Queen.....	23	15	52.2	18.2	3.7	1911	Hlox, Miss.
59	155098		Ol. s.	Ocean View.....	108	35	91.8	17.0	9.2	1884	Noank, Conn.
60	223913		Ol. s.	Oceana.....	29	15	58.0	15.4	6.2	1924	San Diego, Calif.
61	220329		Ol. s.	Oceanic.....	46	36	60.6	15.8	7.2	1920	Oig Harbor, Wash.

¹ Formerly ga. s. Ana Maria.
² Formerly ga. s. Victoria.
³ Formerly ga. s. Charlotte J. Klingeland.

⁴ Formerly ga. s. Iola.
⁵ Formerly ga. s. Sonny Boy.

Line No.	Service	Crew	Horse-power	Name of owner	Home port	Address of owner
1	Pas.	4	45	Linea Ferrea Del Oeste (P. R.)	San Juan, P. R.	Catano, P. R.
2	Msc.	2	40	Gibson and Cushman (N. Y.)	New York, N. Y.	48 Park Avenue, Bay Shore, N. Y.
3	Frt.	1	85	Gansoline Corp. (Conn.)	Bridgeport, Conn.	Shore Road, Greenwich, Conn.
4	Pas.	2	50	Linea Ferrea Del Oeste (P. R.)	San Juan, P. R.	Catano, P. R.
5	Msc.	2	40	Gibson and Cushman (N. Y.)	New York, N. Y.	48 Park Avenue, Bay Shore, Long Island, N. Y.
6	Msc.	2	15	Edward Evansdo.....	764 Fifth Street (B).
7	Msc.	1	24	Wm. H. Thurnsberger, Jr.	Baltimore, Md.	1641 Hanover Street.
8	Fsh.	2	80	Booth Fisheries Co. (Wash.)	Seattle, Wash.	Pier 11B, foot Wall Street.
9	Pas.	1	24	James H. Allen	Philadelphia, Pa.	334 Inny Avenue, Ocean City, N. J.
10	Fsh.	6	40	Anillo Montagnado.....	916 Palen Avenue, Ocean City, N. J.
11	Frt.	1	20	F. W. Scheper	Beaufort, S. C.	Port Royal, S. C.
12	Tow.	2	45	Snee Bros. (N. Y.)	New York, N. Y.	153 Mayflower Avenue, New Rochelle, N. Y.
13	Tow.	2	60	Mexican Petroleum Corporation (Me.)	Tampa, Fla.	122 East Forty-second Street, New York, N. Y.
14	Cod.	12	60	The Nyoda (Mass.)	Boston, Mass.	Fish Pier, South Boston, Mass.
15	Fsh.	2	20	Mrs. O. C. Willis	Beaufort, N. C.	Morehead City, N. C.
16	Fsh.	1	18	Peril Straits Packing Co. (Wash.)	Sitka, Alaska	Todd, Alaska.
17	Fsh.	5	40	Ocean Fisheries (N. J.)	Philadelphia, Pa.	Wildwood, N. J.
18	Fsh.	5	40do.....do.....	Do.
19	Fsh.	6	40do.....do.....	Do.
20	Tow.	1	70	Henson Timber Company (Oreg.)	Astoria, Oreg.	Clatskanie, Oreg.
21	Msc.	1	37	Alex. H. Lundin	New York, N. Y.	8006 Fifth Avenue (B).
22	Msc.	2	6	E. M. Fortins	New Orleans, La.	Berwick, La.
23	Fsh.	1	18	Octave Laperouse, Jr.do.....	Chauvin, La.
24	Tow.	1	b 30	Arthur Dorsett	Pittsburgh, Pa.	c/o R. C. Price, Box 114, Station 12.
25	Fsh.	8	110	New England Fish Co (Me.)	Boston, Mass.	44 Boston Fish Pier.
26	Frt.	2	20	William G. Simmons	Baltimore, Md.	325 South Mount Street.
27	Frt.	1	40	Mary Jane Dunn	Newport News, Va.	2809 Wickham Avenue.
28	Fsh.	2	18	Rudolph Vining	New Orleans, La.	Akers, La.
29	Frt.	2	25	Ralph B. Sterling	Crisfield, Md.	Route 2.
30	Frt.	3	90	Globe Fish Co. (N. C.)	Elizabeth City, N. C.	111 North Road Street.
31	Fsh.	8	50	Jakor Rejanich	Seattle, Wash.do.....
32	Frt.	7	300	Hunt-Hatch Transportation Co. (Calif.)	San Francisco, Calif.	201 Franklin Street, Oakland, Calif.
33	Tow.	1	b 125	Harbor Tug & Barge Co. (Calif.)do.....	Pier 14, Mission Street Wharf.
34	Fsh.	4	30	Andrew Natkong	Ketchikan, Alaska	Hydaburg, Alaska.
35	Fsh.	10	b 200	Nikola Mosich	Los Angeles, Calif.	1639 Center Street, San Pedro, Calif.
36	Fsh.	2	10	Peter Skog	Petersburg, Alaska	802 Harris Avenue, Bellingham, Wash.
37	Msc.	2	65	S. J. Watkins	New Orleans, La.	Berwick, La.
38	Pas.	3	b 400	Frank Belkin	San Francisco, Calif.	782 Ninth Street.
39	Tow.	1	b 60	Panama Mail S. S. Co. (Del.)do.....	2 Pine Street.
40	Pas.	2	250	George H. Nielsen	Philadelphia, Pa.	3410 North Twenty-third Street.
41	Tow.	1	40	O'Brien Bros. Towing Co. (N. Y.)	New York, N. Y.	233 Broadway.
42	Frt.	2	40do.....do.....	Do.
43	Frt.	1	1,080	Henry Tammelleo	Providence, R. I.	230 Webster Avenue.
44	Fsh.	2	12	Will Williams	Mobile, Ala.	Magnolia Springs, Ala.
45	Fsh.	1	12	John Olson	Ketchikan, Alaskado.....
46	Fer.	2	140	Ocean Beach Ferry Corporation (N. Y.)	New York, N. Y.	Ocean Beach, L. I., N. Y.
47	Cod.	2	9	L. M. Pendleton	Ellsworth, Me.	Winter Harbor, Me.
48	Fsh.	1	12	Hubert P. Boudreaux	New Orleans, La.	Box 496, Houma, La.
49	Fsh.	3	60	Ruth A. Anderson	New York, N. Y.	1529 Voorhees Avenue (B).
50	Fsh.	2	b 40	James A. Smith	Fernandina, Fla.	312 Escambia Street.
51	Pas.	3	60	Frank MoAvoy	New York, N. Y.	1543 East Ninety-sixth Street (B).
52	Fsh.	2	30	John R. Hardee, Jr.	St. Augustine, Fla.	Box 1023.
53	Pas.	1	25	Martin Kaup	New York, N. Y.	74 Henry Street (B).
54	Pas.	1	25	Paul Estle	Philadelphia, Pa.	Lafayette Hill, Pa.
55	Fsh.	1	16	Allan S. Crabtree	New Orleans, La.	Westwego, La.
56	Frt.	2	20	Nichols Brothers (Va.)	Norfolk, Va.	Bank of Commerce Building.
57	Fsh.	2	20	J. L. Armistead	Newport News, Va.	Shadow, Va.
58	Fsh.	4	30	Bloxil, Fishermen's Packing Co. (Miss.)	Gulfport, Miss.	Bloxil, Miss.
59	Fsh.	22	150	J. Howard Smith	New York, N. Y.	19 Rector Street.
60	Fsh.	8	b 90	Joseph J. Camillo	San Diego, Calif.	3689 Ray Street.
61	Fsh.	8	60	Paul Serka	Tacoma, Wash.	3760 North Twenty-ninth Street.

^a Formerly ga. s. ^a Creakle.
^b O'Brien Boys.
^c Burton O'Brien.

⁷ Formerly U. S. N. hull No. 6669.

Line No.	Official No.	Signal and radio-call letters	Rig	Name of vessel	Tonnage		Register dimensions			When built	Where built
					Gross	Net	Length	Breadth	Depth		
					Feet			Feet			
1	223768		Ga. s.	Oceanic.....	8	7	34.1	10.6	3.6	1922	Morehead City, N. C.
2	226099		Ga. s.	Oceanic.....	28	19	48.3	14.2	5.3	1926	Fernandina, Fla.
3	228820		Ga. s.	Oceanic.....	10	6	48.3	10.6	5.3	1929	Long Beach, Calif.
4	229334		Ol. s.	Oceanic.....	22	15	43.1	13.2	5.9	1930	Tacoma, Wash.
5	231321		Ga. s.	Oceanic.....	14	10	36.0	10.6	4.8	1930	Wrightsville Sound, N. C.
6	232762		Ga. s.	Oceanic.....	9	6	33.0	9.6	4.3		Unknown
7	225279		Ol. s.	Oceanus.....	33	26	51.5	14.4	6.8	1925	Seattle, Wash.
8	155333		Ga. s.	Oceola.....	25	20	39.0	18.7	4.7	1896	Charleston, S. C.
9	216916		Ga. w.	Ocle S. No. 2.....	12	9	61.8	12.0	2.0	1918	Leachtown, W. Va.
10	213526		Ol. s.	OCMULORE.....	282	236	115.0	24.0	5.4	1912	Macon, Ga.
11	209640		Ga. s.	Ocolot.....	27	18	52.3	15.8	6.0	1916	Dockton, Wash.
12	234428		Ga. s.	Ocracoke.....	15	13	40.4	11.7	2.9	1925	Atlantic, N. C.
13	213817		Ga. s.	Octyn.....	12	8	37.1	10.6	5.2	1915	Elizabeth, N. J.
14	225236		Ga. s.	Odd.....	7	5	31.8	8.9	4.2	1925	Seattle, Wash.
15	135412		Ga. s.	Odd Fellow.....	13	8	42.1	14.2	6.3	1901	Eastport, Me.
16	224342		Ga. w.	Oddfellow 33.....	19	19	59.7	9.8	2.1	1915	Pittsburgh, Pa.
17	232824		Ol. s.	Odessa.....	15	8	36.4	13.2	5.0	1930	Port Orange, Fla.
18	212838		Ga. s.	Odlu.....	17	12	39.5	12.1	4.6	1914	Seattle, Wash.
19	221909		Ga. p.	Odessa.....	21	21	65.8	12.0	2.9	1921	Madison, Ind.
20	229371		Ga. s.	Ogoinaw.....	7	5	30.7	9.7	4.1	1930	Tacoma, Wash.
21	233244		Ga. s.	Oh-Boy.....	8	7	36.8	11.0	4.5	1934	Bridgeton, N. J.
22	206176		Ga. w.	Ohio.....	12	12	51.0	10.5	2.0	1909	Harford, Ky.
23	211014		Ol. s.	Ohio.....	11	7	31.8	10.2	4.8	1913	Seattle, Wash.
24	212740		Ga. s.	Ohio.....	11	7	42.0	11.0	3.6	1914	Cedar Bayou, Tex.
25	229691		Ga. s.	Ohio.....	11	7	35.9	9.0	3.8	1913	St. Joseph, Mich.
26	169857		Ga. s.	Ohio No. 2.....	17	13	41.5	14.0	4.1	1927	San Francisco, Calif.
27	230164		Ol. s.	Ohio No. 3.....	53	22	63.1	18.0	7.1	1930do.....
28	205309		Ga. s.	Ole Sauvage.....	16	10	36.9	11.0	5.0	1907	New Orleans, La.
29	221819		Ga. w.	Ole King.....	12	11	49.8	8.0	2.0	1921	Creelsboro, Ky.
30	230222		Ol. s.	Ojus.....	22	15	43.1	13.5	5.4	1929	Fernandina, Fla.
31	231294		Ga. s.	Okeh.....	7	6	30.3	8.6	4.6	1931	Seattle, Wash.
32	232491		Ol. s.	O'Kella B.....	120	96	63.0	22.6	5.0	1933	Daytona Beach, Fla.
33	224052		Ol. s.	Oklawaha.....	39	25	62.7	20.2	4.4	1924	Crittenden, Va.
34	230178		Ol. s.	Olava.....	15	10	38.5	13.4	5.0	1913	San Francisco, Calif.
35	213576		Ga. s.	Olcott Junior.....	6	5	27.7	8.3	4.8	1911	Springfield, Mass.
36	214138		Ga. s.	Old Bill.....	21	19	54.8	10.2	2.5	1906	St. Paul, Minn.
37	228321		Ol. s.	Old Glory.....	75	51	82.8	20.4	10.0	1929	Essex, Mass.
38	232814		Ol. s.	Old Glory.....	12	5	39.8	11.0	4.0	1927	Fernandina, Fla.
39	221113	KDQO	Ol. s.	OLYMPIA.....	6,201	3,848	305.5	55.0	31.4	1921	New Orleans, La.
40	231954		Ga. s.	Old Lady.....	32	22	61.8	13.7	5.1	1932	Fairhaven, Mass.
41	206349		Ga. s.	Old Point.....	14	9	47.0	12.8	4.0	1909	Poquoson, Va.
42	221928		Ga. s.	Old Timer.....	6	5	25.7	12.0	3.9		Unknown
43	228970		Ol. s.	Old Timer.....	72	49	68.2	18.2	8.8	1928	Tacoma, Wash.
44	229302		Ga. s.	Old Tom.....	13	9	46.9	11.9	4.3	1917	San Pedro, Calif.
45	225054		Ga. s.	Olo.....	8	5	29.8	9.5	3.9	1925	Marquette, Wis.
46	225378		Ga. s.	Ole II.....	8	5	31.9	8.9	4.2	1919	Cape Edwards, Alaska.
47	230662		El. s.	OLEAN.....	234	159	102.7	26.1	11.7	1930	Wilmington, Del.
48	155458		Ol. s.	Oleander.....	60	48	66.8	23.4	3.7	1902	Dollsie, Miss.
49	218838		Ga. s.	Olena.....	9	7	32.5	8.3	4.8	1910	Port Stanley, Wash.
50	230833		Ga. s.	Olena.....	8	5	37.0	10.0	2.5	1930	Atlantic, N. C.
51	153315		Ga. s.	Oiga.....	8	8	32.3	12.2	4.8	1898	Atlantic City, N. J.
52	204131		Ga. s.	Oiga.....	14	9	40.5	13.3	4.3	1900	Oakland, Calif.
53	215167		Ol. s.	Oiga.....	13	9	41.1	14.0	4.9	1916	New York, N. Y.
54	216331		Ga. s.	Oiga.....	9	7	34.9	9.7	4.2	1916	Port Blakely, Wash.
55	232186		Ol. s.	Oiga.....	13	5	41.0	12.4	4.0	1928	Fernandina, Fla.
56	230229		Ga. s.	Oiga M.....	7	6	32.1	10.3	3.5	1930	Beach Haven, N. J.
57	232322		Ga. s.	Oiga.....	19	18	43.0	13.6	3.4	1933	Morehead City, N. C.
58	226741		Ga. s.	Olympia.....	7	6	32.8	9.5	3.4	1917	Norfolk, Va.

1 Formerly ga. w. Susanna.
2 Formerly ga. s. Kanaka Boy.

3 Formerly st. p. Gerard.

Line No.	Service	Crew	Horse-power	Name of owner	Home port	Address of owner
1	Msc.	1	24	Axel Forsman	Perth Amboy, N. J.	Seabright, N. J.
2	Tow.	2	200	J. L. Baumgartner	Tampa, Fla.	Frison Avenue and Fifteenth Street.
3	Pas.	2	b 176	De Luxe Water Taxi, Co. (Calif.)	Los Angeles, Calif.	1761 Water Street, Long Beach, Calif. Box 1264.
4	Fsh.	3	50	Ole Westby	Juneau, Alaska	
5	Fsh.	1	35	Samuel R. Robinson	Wilmington, N. C.	
6	Pas.	1	100	Maurice P. Kitchen	Miami, Fla.	1333 Eighteenth Street, Miami Beach, Fla.
7	Fsh.	6	60	Julius R. Pedersen	Seattle, Wash.	1159 Nineteenth Avenue N.
8	Fsh.	3	36	Chatham Oyster Co. (Ga.)	Savannah, Ga.	401 West Bay Street.
9	Tow.	1	25	Union Sand and Gravel Co. (W. Va.)	Pittsburgh, Pa.	Twentieth Street and River Front, Huntington, W. Va.
10	Frt.	10	100	J. C. Love Co. (Ga.)	Savannah, Ga.	Mount Vernon, Ga.
11	Fsh.	8	45	J. D. O'Connell	Seattle, Wash.	948 Eighteenth Avenue, North.
12	Msc.	1	40	Ocracoke Transportation Co.	Beaufort, N. C.	Ocracoke, N. C.
13	Pas.	1	37	John J. Lynch	New York, N. Y.	Fifty-fourth Street and North River.
14	Fsh.	1	12	Bernard Meyer	Seattle, Wash.	2839 West Skty-third Street.
15	Cod.	2	40	William Underwood Co. (Me.)	Bar Harbor, Me.	25 Walnut Street, Water-town, Mass.
16	Tow.	1	25	Morris H. Smith	Pittsburgh, Pa.	Point Pleasant, W. Va.
17	Fsh.	2	70	S. R. Wilson	St. Augustine, Fla.	General Delivery, Port Orange, Fla.
18	Fsh.	5	20	Thomas Lando	Petersburg, Alaska	
19	Tow.	3	100	Kanawha Sand Co. (W. Va.)	Pittsburgh, Pa.	Parkersburg, W. Va.
20	Tow.	2	60	Globe Maculins Manufacturing Co. (Wash.)	Tucoma, Wash.	301 East Eleventh Street.
21	Pas.	1	38	Sarah R. Johnson	Philadelphia, Pa.	Route 7, Bridgeton, N. J.
22	Tow.	2	20	Florida Short Route Ferry Co. (Ky.)	Louisville, Ky.	Henderson, Ky.
23	Tow.	2	35	Sea Products Co. (Wash.)	Seattle, Wash.	7321 Eighth Avenue S.
24	Tow.	1	60	W. R. Parker	Houston, Tex.	7842 Baltimore Street.
25	Fsh.	3	76	Henry Keener	Grand Haven, Mich.	General delivery, St. Joseph, Mich.
26	Fsh.	1	b 30	C. Stagnaro	San Francisco, Calif.	143 Bay Street, Santa Cruz, Calif.
27	Fsh.	1	120	Frank H. Munaka	do	Box 433, Monterey, Calif.
28	Frt.	2	40	Huth Construction Co. (La.)	New Orleans, La.	Franklin, La.
29	Tow.	75	23	Creelsboro Oil Refining Co. (Ky.)	Louisville, Ky.	Creelsboro, Ky.
30	Fsh.	2	65	A. A. Fagan	St. Augustine, Fla.	37 Sanford Street.
31	Fsh.	1	18	Albert V. Brucey	Seattle, Wash.	Box 148, Bellevue, Wash.
32	Frt.	3	60	L. R. Brown	Jacksonville, Fla.	Foot Newman Street.
33	Frt.	1	45	Stevens Line Co. (S. C.)	Charleston, S. C.	Yonges Island, S. C.
34	Tow.	1	b 55	Anders E. Anderson	San Francisco, Calif.	825 McKinley Avenue, Oakland, Calif.
35	Pas.	1	15	Harold O. Shepard	Boston, Mass.	94 Riverdale Street, Springfield, Mass.
36	Pas.	1	105	Chas. N. Drake	St. Louis, Mo.	4420 Clarence Avenue.
37	Cod.	14	180	Central Wharf & Vessels Co. (Mass.)	Gloicester, Mass.	37 Rogers Street.
38	Fsh.	2	40	Carmela Poll	St. Augustine, Fla.	68 Crerra Street.
39	Frt.	36	3,000	U. S. Shipping Board	New Orleans, La.	Carondelet Building.
40	Fsh.	5	500	Joseph Dutra	Newport, R. I.	61 East Bowery Street.
41	Fsh.	1	38	W. J. Bradshaw	Newport News, Va.	Messick, Va.
42	Fsh.	2	12	Arthur H. Laukoma	New York, N. Y.	3205 Park Avenue.
43	Fsh.	8	b 135	Nick Planchet	Los Angeles, Calif.	562 West Eleventh Street, San Pedro, Calif.
44	Fsh.	1	40	A. N. Lucido	San Francisco, Calif.	522 Jefferson Street, Monterey, Calif.
45	Fsh.	2	22	James G. Peterson	Milwaukee, Wis.	Ellison Bay, Wis.
46	Fsh.	3	b 20	Nakat Packing Corporation (N. Y.)	Ketchikan, Alaska	Dexter Horton Building, Seattle, Wash.
47	Tow.	6	800	Erle Railroad Co. (N. Y.)	New York, N. Y.	50 Church Street.
48	Frt.	3	30	Biloxi Cannling and Packing Co. (Miss.)	Gulfport, Miss.	Biloxi, Miss.
49	Fsh.	1	12	J. Vient	Seattle, Wash.	Craig, Alaska.
50	Fsh.	1	30	J. D. Smith	Beaufort, N. C.	Atlantic, N. C.
51	Pas.	1	12	Joseph Luke Conover	Philadelphia, Pa.	211 North Rhode Island Avenue, Atlantic City, N. J.
52	Fsh.	1	60	Libby, McNeill & Libby (Mo.)	Seattle, Wash.	88 Hamlin Street.
53	Pas.	2	60	Robert Young	New York, N. Y.	312 Theriot Avenue.
54	Fsh.	1	18	Diamond K. Packing Co. (Alaska)	Juneau, Alaska	
55	Fsh.	2	40	Carmelo Tringali	St. Augustine, Fla.	215 West King Street.
56	Fsh.	6	20	D. Clifford Morris	Philadelphia, Pa.	Bay Head, N. J.
57	Msc.	2	40	O. C. Willis	Beaufort, N. C.	Morehead City, N. C.
58	Pas.	1	20	John Slowicki	Philadelphia, Pa.	3560 East Thompson Street.

† Formerly ga. w. ^a Hartford. ^b Enarco.

‡ Formerly British ga. s. Falcon. § Formerly U. S. Navy ga. s. 2523.

Line No.	Official No.	Signal and radio-call letters	Rig	Name of vessel	Tonnage		Register dimensions			When built	Where built
					Gross	Net	Length	Breadth	Depth		
1	213401		Ol. s.	OLINDA	419	267	134.9	26.1	14.1	1915	San Francisco, Calif.
2	223264		Ol. s.	Olin W	21	12	47.3	14.1	3.8	1923	Vancouver, Wash.
3	136738		Ga. s.	Olive	7	7	32.7	13.1	3.7	1899	Atlantic City, N. J.
4	155402		Ga. s.	Olive	9	9	29.7	13.0	4.0	1900	do.
5	200965		Ga. s.	Olive	5	5	27.0	12.3	3.4	1904	Port Republic, N. J.
6	111389		Ol. s.	Olive B.	13	6	46.0	16.7	3.4	1901	Ocean Spring, Miss.
7	155243		Ga. s.	Olive C.	15	15	39.2	15.7	6.2	1877	Clare, N. S.
8	95831		Ol. s.	Olive K.	44	21	64.1	20.5	6.0	1834	South Norwalk, Conn.
9	229043		Ol. s.	Olive M.	28	10	53.8	16.4	4.6	1929	Achilles, Va.
10	207213		Ga. s.	Olive O.	11	8	36.2	10.7	3.9	1910	Dockton, Wash.
11	230346		Ga. s.	Olive T.	41	30	60.7	17.0	5.9	1930	Ruark, Va.
12	232843		Ga. s.	Olive Branch	10	8	36.0	10.0	2.8	1933	Davis, N. C.
13	226504		Ga. s.	Olive Jane	13	10	36.0	11.7	4.7	1927	Forked River, N. J.
14	155267		Ga. s.	Olive Mulford	12	10	34.0	13.7	3.8	1894	Bridgeton, N. J.
15	225327		Ga. s.	Olive Virginia	24	16	54.3	14.5	4.6	1929	Deltaville, Va.
16	224618		Ga. w.	Olive B. McConnell	47	47	63.5	24.0	5.6	1930	Paduon, Ky.
17	204854		Ol. s.	Olive B. Van Dusen	50	44	68.3	22.0	5.2	1908	Patcong, N. Y.
18	221469		Ol. s.	Olive M. Anderson	81	64	70.0	20.0	10.8	1921	Brooklyn, N. Y.
19	227685		Ol. s.	Olive M. Williams	50	34	70.2	17.6	8.9	1928	Damariscotta, Me.
20	216693		Ga. s.	Olyver K.	11	7	34.0	9.7	3.9	1915	Houston, Tex.
21	222066		Ga. s.	Olyver K.	12	8	32.5	12.7	4.8	1922	Brunswick, Ga.
22	155452		Ga. s.	Olyvette	24	13	54.0	18.1	3.9	1902	Biloxi, Miss.
23	153398		Ga. s.	Olyvia	9	6	33.6	12.4	4.0	1898	Philadelphia, Pa.
24	213560		Ol. s.	Olyvia	22	12	40.0	14.8	6.0	1915	Rockport, Mass.
25	224816		Ol. s.	Olyvia H.	51	34	59.7	15.4	7.5	1925	Everett, Wash.
26	229673		Ol. s.	Olyvia Brown	82	56	84.3	21.5	10.2	1927	Essex, Mass.
27	153351		Ga. s.	Olyvia Sears	15	9	40.0	14.8	5.6	1899	Houcouster, Mass.
28	208400		Ga. s.	Olyle	37	25	56.0	17.6	6.2	1911	Greenport, N. Y.
29	225203		Ol. s.	OLLIE K. WILDS	244	222	116.0	48.0	5.8	1925	Siddell, La.
30	218450		Ol. s.	Olympic	8	5	34.8	8.1	2.6	1913	Allemands, La.
31	153367		Ga. s.	Olympia	16	13	49.8	15.2	3.4	1899	Smyrna, N. C.
32	161160		Ol. s.	Olympia	73	50	98.5	16.0	9.0	1900	Trenton, N. J.
33	226253		Ol. s.	Olympia	101	64	81.5	22.0	8.3	1927	San Diego, Calif.
34	228156		Ol. s.	Olympia	47	32	60.6	17.0	7.5	1929	Delanco, N. J.
35	223902		Ga. s.	Olympian	10	7	37.1	9.1	4.6	1921	Bremerton, Wash.
36	206631		Ga. s.	Olympic	10	7	35.8	8.0	3.4	1909	Charlevoix, Mich.
37	211079		Ga. s.	Olympic	23	16	43.8	14.6	6.3	1913	Tacoma, Wash.
38	216480		Ga. s.	Olympic	12	8	37.6	11.5	3.2	1918	Sitka, Alaska
39	217843		Ga. s.	Olympic	14	9	36.5	11.1	5.6	1919	Aberdeen, Wash.
40	226591		Ol. s.	Olympic	69	46	66.2	18.0	8.5	1927	Tacoma, Wash.
41	230324		Ol. s.	Olympic	17	7	41.0	13.6	5.2	1930	Fernandina, Fla.
42	231019	WEEZ	Ol. s.	Olympic	335	195	117.5	28.1	12.1	1931	Los Angeles, Calif.
43	231251		Ga. s.	Orna Belle	17	11	42.1	11.8	4.4	1931	Valdez, Alaska
44	155405		Ga. s.	Ornaha	8	8	30.7	11.8	5.4	1901	Bremen, Me.
45	210892		Ol. s.	Ornancy	50	34	67.2	17.5	7.7	1912	Seattle, Wash.
46	224305		Ga. s.	Omar	23	15	58.0	10.1	4.9	1917	Greenport, N. Y.
47	230104		Ga. s.	Omney	7	5	30.5	9.3	1.0	1926	Petersburg, Alaska
48	214733		Ga. s.	Omuh	22	18	41.0	12.8	5.9	1917	Tacoma, Wash.
49	161695		Ga. s.	Onawa	16	8	55.0	11.0	4.0	1887	East Boston, Mass.
50	209122		Ga. s.	Onaway	16	15	39.6	9.5	4.0	1907	Green Bay, Wis.
51	213356		Ga. s.	Onaway	14	8	45.9	12.1	4.8	1915	Friendship, Me.
52	227109		Ga. s.	Onaway	12	8	48.0	9.2	4.7	1914	New York, N. Y.
53	218999		Ga. s.	Onley	7	6	25.5	8.0	3.0	1914	Little Swamco, Wis.
54	230863		Ga. s.	Onella	12	10	36.0	11.0	2.8	1919	Mimus Harbor, N. C.
55	200790		Ol. s.	Onley	26	18	58.3	17.3	5.4	1904	do.
56	222162		Ga. s.	Onnaway	10	7	38.2	10.5	4.9	1913	Elizabeth, N. J.
57	224759		Ga. s.	Onoudaga	20	8	49.3	13.6	5.3	1925	Pascagoula, Miss.
58	211645		Ga. s.	On Time	8	7	30.5	10.4	4.8	1913	Westerly, R. I.
59	220159		Ol. s.	On Time	43	29	56.0	15.7	7.1	1920	Olig Harbor, Wash.
60	228703		Ga. s.	On Time	32	19	57.0	17.2	4.2	1929	Pascagoula, Miss.
61	230629		Ga. s.	On Time	12	10	39.7	10.2	3.8	1931	Seattle, Wash.

¹ Formerly ^a ga. s. Ollinda.
^b Canadian ol. s. Ollinda
² Formerly ga. s. Estella Townsend

³ Formerly gr. s. Ramsay Bros.
⁴ Formerly British sch. Ocean Lily.
⁵ Formerly ga. s. H. S. Lockwood.

Motor Vessels

Line No.	Serv-ice	Crew	Horse-power	Name of owner	Home port	Address of owner
1	Tnk.	5	250	Union Oil Co. of California (Calif.)	Los Angeles, Calif.	Union Oil Building.
2	Tow.	2	110	Shaver Transportation Co. (Oreg.)	Portland, Oreg.	Foot North St. Louis Avenue.
3	Fsh.	1	40	James Endicott	Philadelphia, Pa.	120 Falcon Avenue, Atlantic City, N. J.
4	Pas.	1	10	Maurice H. Sockwell	do.	Port Norris, N. J.
5	Pas.	1	18	Ralph O. Cummings	do.	Parkertown, N. J.
6	Pas.	2	36	G. M. Cox Shipyard (La.)	New Orleans, La.	R. F. D. 4.
7	Msc.	2	35	Jerome B. Creath	Eastport, Me.	Lubec, Me.
8	Tow.	5	100	Harry M. Olsen	New York, N. Y.	104 One hundred and twenty-ninth Street, Richmond Hill, N. Y.
9	Fsh.	2	70	G. W. Mills	Newport News, Va.	Seaford, Va.
10	Fsh.	1	21	Mervyn L. Champ	Seattle, Wash.	1017 Minor Avenue.
11	Frt.	1	50	T. E. Thompson	Newport News, Va.	Cobbs Creek, Va.
12	Fsh.	2	68	Wilbert Lewis	Beaufort, N. C.	Stacy, N. C.
13	Pas.	1	24	John S. Holmes	Philadelphia, Pa.	Forked River, N. J.
14	Oys.	3	18	Ameriens Bateman, Jr.	do.	Dividing Creek, N. J.
15	Frt.	2	36	J. R. Jackson	Newport News, Va.	Amburg, Va.
16	Pas.	1	60	McConnell Ferry Co. (Ky.)	Louisville, Ky.	Marion, Ky.
17	Frt.	1	75	Forrest Burr	New York, N. Y.	Islip, N. Y.
18	Frt.	3	75	Refined Syrup Sales Corporation (Del.)	do.	72 Wall Street.
19	Frt.	7	100	Gustaf Arvid Gustafsson	do.	884 Fifty-fifth Street (B).
20	Frt.	1	25	City of Houston (Tex.)	Houston, Tex.	Foot Prince Street.
21	Fsh.	2	36	Ocean Oil & Gasoline Co. (Ga.)	Huntswick, Ga.	402 Oak Street, Biloxi, Miss.
22	Oys.	4	40	Josip Smolech	Gulfport, Miss.	Southold, L. I., N. Y.
23	Pas.	2	40	John G. Hehr	New York, N. Y.	325 Atlantic Avenue, Atlantic City, N. J.
24	Fsh.	6	60	William Pefler	Philadelphia, Pa.	Pioneer Building.
25	Fsh.	5	675	Carl Rubinsteln	Seattle, Wash.	5 Silva Street.
26	Cod.	10	150	Frank Brown	Gloucester, Mass.	87 East Bay Street.
27	Fsh.	2	24	Sam Harold	Charleston, S. C.	530 Henry Street (B).
28	Frt.	2	50	Antonio Cappadona	New York, N. Y.	Vicksburg, Miss.
29	Fer.	10	200	Royal Route Co. (La.)	Baton Rouge, La.	Allemands, La.
30	Tow.	1	15	Nelson Constant	New Orleans, La.	605 Front Street.
31	Fsh.	12	24	C. P. Dey	Beaufort, N. C.	575 Beach Street, Revere, Mass.
32	Cod.	12	150	John Darish	Boston, Mass.	2805 Kettner Boulevard.
33	Fsh.	7	225	Mateo Ohio	San Diego, Calif.	1701 Broome Street.
34	Fsh.	0	95	Illida Marie Brev	Wilmington, Del.	310 West Fourth Street, Olympia, Wash.
35	Tow.	1	50	Delta V. Smyth	Tacoma, Wash.	Grand Haven, Mich.
36	Pas.	1	15	Reno Hamilton	Grand Haven, Mich.	Bellingham, Wash.
37	Fsh.	2	30	Pacific American Fisheries (Del.)	Bellingham, Wash.	South Bellingham, Wash.
38	Fsh.	1	20	George Hobson	Sitka, Alaska	
39	Fsh.	2	35	E. L. Fletcher	Seattle, Wash.	Hoquiam, Wash.
40	Fsh.	10	100	S. Russo	Tacoma, Wash.	642 Abrego Street, Monterey, Calif.
41	Fsh.	3	630	Carmela Tringull	St. Augustine, Fla.	11 Everett Street.
42	Fsh.	16	6500	French Sardine Co. (Calif.)	Los Angeles, Calif.	181 Fish Harbor Wharf, Terminal Island, Calif.
43	Msc.	1	40	A. S. Day	Seward, Alaska	Valdez, Alaska.
44	Fsh.	3	18	Harley H. Vance	Gloucester, Mass.	160 Prospect Street.
45	Fsh.	13	50	Oswald Olsen	Ketchikan, Alaska	7107 Thirty-fifth Avenue NW., Seattle, Wash.
46	Msc.	3	75	Frank P. McLaughlin	New York, N. Y.	2705 West Thirty-fifth Street, c/o Joe Allen, Coney Island, N. Y.
47	Fsh.	1	15	Tom Iverson	Petersburg, Alaska	Box 5.
48	Fsh.	4	30	Laura Grace Selig	Ketchikan, Alaska	125 Water Street.
49	Frt.	1	32	Booth Fisheries Sardine Co. (Me.)	Eastport, Me.	996 West Eleventh Street.
50	Fsh.	2	30	Andrew Johnson	Cleveland, Ohio	280 Northern Avenue
51	Frt.	2	28	Consolidated Lobster Co. (Mass.)	Boston, Mass.	452 Osborne Street.
52	Pas.	1	360	H. P. A. Lavale	Fall River, Mass.	Cedar River, Mich.
53	Fsh.	2	8	Joseph Rulien	Sault Ste Marie, Mich.	Manns Harbor, N. C.
54	Frt.	2	40	V. G. Midgett	Elizabeth City, N. C.	124 Folsom Avenue, Atlantic City, N. J.
55	Fsh.	8	45	Elwood C. Starn	Philadelphia, Pa.	26 Broadway.
56	Msc.	1	50	Standard Oil Co., of New Jersey (Del.)	New York, N. Y.	Pascagoula, Miss.
57	Fsh.	3	20	Merchants and Marine Bank of Pascagoula (Miss.)	Gulfport, Miss.	
58	Fsh.	1	12	James E. Dewey	Newport, R. I.	Block Island, R. I.
59	Fsh.	8	60	Beagle Packing Co. (Alaska)	Ketchikan, Alaska	
60	Oys.	4	48	Mijo Antreich	Gulfport, Miss.	Biloxi, Miss.
61	Pas.	1	225	Marine Tours (Wash.)	Seattle, Wash.	64 Marlon Street.

^a Formerly sts. Kittawan.
^b Nautilus.
¹ Formerly U. S. Navy st. s. 8003.

² Formerly U. S. Navy Patrol No. 10.
³ Formerly ga. s. Vancluse.

Line No.	Official No.	Signal and radio-call letters	Rlg	Name of vessel	Tonnage		Register dimensions			When built	Where built
					Gross	Net	Length	Breadth	Depth		
1	224931		Ga. s.	On Time II.....	14	11	38.0	12.1	5.3	1925	Mystic, Conn.....
2	206589		Ga. s.	Onward.....	7	5	27.0	8.7	2.8	1911	Leland, Mich.....
3	212203		Ga. s.	Onward.....	25	24	46.3	14.4	5.9	1914	New Haven, Conn.....
4	218081		Ga. s.	Onward.....	41	28	59.4	15.3	7.3	1919	Los Angeles, Calif.....
5	218249		Ga. s.	Onward.....	19	15	54.4	14.0	3.4	1919	Camden, N. J.....
6	220562		Ga. s.	Onward.....	14	9	39.1	10.4	4.9	1931	West Palm Beach, Fla.....
7	212193		Ga. s.	Onward III.....	24	9	47.9	15.6	5.1	1914	New York, N. Y.....
8	225664		Ga. s.	Onwego.....	14	10	40.0	11.6	4.3	1918do.....
9	226335		Ga. s.	On We Go.....	11	8	40.0	10.0	2.7	1923	Montegut, La.....
10	224651		Ol. s.	Opal.....	11	7	36.0	10.8	3.9	1925	Stanwood, Wash.....
11	225584		Ga. s.	Opal.....	10	7	35.1	9.8	5.5	1926	Seattle, Wash.....
12	231316		Ga. s.	Opal.....	12	8	32.5	10.0	5.7	1931	Alameda, Calif.....
13	232636		Ga. s.	Opecanacough.....	13	9	38.2	10.8	6.2	1933	Parkertown, N. J.....
14	218063		Ga. s.	Oquirrh.....	25	11	52.8	14.8	6.4	1919	Friendship, Mo.....
15	204781		Ol. s.	Ora.....	23	16	57.0	16.6	4.0	1907	Cedar Bayou, Tex.....
16	218829		Ga. s.	Ora.....	9	5	34.1	9.4	5.0	1919	Rainier, Ore.....
17	212390		Ga. s.	Ora Belle.....	10	8	35.2	10.7	5.0	1911	Delanco, N. J.....
18	228987		Ol. s.	Orbit.....	30	24	49.3	14.5	7.1	1929	Tacoma, Wash.....
19	227295		Ol. s.	Orca.....	13	8	43.8	11.8	4.6	1918	Los Angeles, Calif.....
20	185420		Ga. s.	Oregon.....	8	7	40.0	14.0	3.4	1901	Hopkins, Va.....
21	215742	KLIII	Ol. s.	Oregon.....	1,849	1,357	215.0	41.9	20.5	1917	Seattle, Wash.....
22	223092		Ol. s.	Oregon.....	95	64	120.0	36.0	8.4	1923	St. Helens, Ore.....
23	226443		Ol. s.	Oregon.....	52	35	62.0	16.8	7.8	1927	Tacoma, Wash.....
24	232680		Ga. s.	Oregon.....	8	6	33.5	9.0	4.3	1926	Astoria, Ore.....
25	216061		Ga. s.	Oregon City.....	40	32	54.8	15.4	7.0	1918	Tacoma, Wash.....
26	214910		Ol. s.	Oregon Wolf.....	42	29	54.8	15.5	7.3	1917do.....
27	208613		Ga. s.	Oregonian.....	34	23	56.2	15.1	5.7	1912do.....
28	216109		Ga. s.	Oregonian.....	42	33	55.8	15.5	7.1	1918do.....
29	227607		Ol. s.	Orean M.....	25	11	51.0	10.4	6.1	1928	Eastport, Mo.....
30	220991		Ol. s.	Orethm F. Splmney.....	133	65	107.2	24.0	11.3	1921	Essex, Mass.....
31	223651		Ol. s.	Orlean.....	12	8	36.0	12.9	4.1	1924	Brunswick, Ga.....
32	1440		Ga. s.	Orient.....	15	13	38.5	14.2	4.3	1867	Brooklyn, N. Y.....
33	209953		Ga. s.	Orient.....	73	60	69.5	16.7	7.6	1912	Seattle, Wash.....
34	155044		Ga. s.	Oriental.....	28	10	51.7	18.4	5.3	1881	Messongo, Va.....
35	19227		Ol. s.	Oriente.....	10	8	39.0	12.0	3.0	1865	Madisonville, La.....
36	222977		Ga. s.	Orinoco II.....	20	12	48.2	13.2	4.9	1917	Philadelphia, Pa.....
37	205147		Ga. s.	Orlolo.....	13	11	50.0	8.8	4.7	1891	Morris Heights, N. Y.....
38	209154		Ga. s.	Orlolo.....	20	15	58.0	15.2	4.6	1911	Palmer, Va.....
39	210303		Ga. s.	Orlolo.....	7	6	32.2	9.0	4.0	1912	Atlantic City, N. J.....
40	223133		Ga. s.	Orlolo.....	14	10	51.7	12.8	3.4	1923	North Girard, Pa.....
41	116583		Ol. s.	Orlon.....	73	39	96.7	17.0	8.9	1893	Wyandotte, Mich.....
42	211009		Ga. s.	Orlon.....	13	8	30.8	11.9	4.8	1913	Seattle, Wash.....
43	225980		Ga. s.	Orlon.....	23	18	42.9	12.4	5.0	1926	Metlakath, Alaska.....
44	220760		Ga. s.	Orlon.....	48	33	57.8	16.5	7.9	1927	Oig Harbor, Wash.....
45	225075		Ol. s.	Orlon.....	56	41	64.5	17.2	7.5	1927	Los Angeles, Calif.....
46	232382		Ol. s.	ORLANDO.....	451	310	140.0	27.9	8.2	1933	Jacksonville, Fla.....
47	215702	KLIII	Ol. s.	ORMDALE.....	2,063	1,434	250.5	43.5	20.4	1917	Mantowac, Wis.....
48	211854		Ga. s.	Orondo Ferry.....	43	39	69.9	21.1	3.8	1932	Orondo, Wash.....
49	200061		Ga. s.	Orono.....	23	15	55.8	11.0	5.3	1903	Mariners Harbor, N. Y.....
50	227191		Ga. s.	Orphic.....	15	6	43.2	13.8	3.4	1928	Biloxi, Miss.....
51	208870		Ga. s.	Orsino.....	16	11	48.6	13.0	4.5	1911	Anglesen, N. J.....
52	165240		Ga. s.	Orvid F. French.....	12	7	52.0	13.8	3.6	1893	St. Peters, Md.....
53	214620		Ga. s.	Orville G.....	12	8	31.9	10.5	3.4	1916	Atlantic, N. C.....
54	214959		Ga. s.	Orville G.....	6	6	29.0	8.6	2.6	1915	Oconto, Wis.....
55	214723		Ga. s.	Orwood.....	9	6	39.9	14.0	3.6	1917	Alameda, Calif.....
56	155449		Ga. s.	Osage.....	19	12	47.0	16.7	3.7	1902	Biloxi, Miss.....
57	230250		Ol. s.	Osage.....	67	40	59.1	14.7	7.7	1930	Decatur, Wash.....

¹ Formerly U. S. Navy subchasers, C-858.

² Formerly ga. s. Harold O.

³ Formerly ga. s. Omaha.

⁴ Formerly ga. s. Annie Marshall.

⁵ Formerly U. S. Navy ga. s. 2635.

⁶ Formerly ga. s. Sultana.

Line No.	Service	Crew	Horse-power	Name of owner	Home port	Address of owner
1	Pas.	1	40	Frank C. Vincent.....	Vineyard Haven, Mass.	
2	Fsh.	3	18	William Schepler.....	Grand Haven, Mich.	Mackinaw City, Mich.
3	Msc.	1	32	Frederic A. Bartlett.....	Bridgeport, Conn.	1188 Main Street.
4	Fsh.	8	81	N. H. Vall.....	Los Angeles, Calif.	315 West Fifth Street.
5	Fsh.	1	50	Gustar Strunk.....	Philadelphia, Pa.	3024 North Franklin Street.
6	Frt.	2	90	E. L. Jolly.....	Miami, Fla.	516 Twentieth Street, West Palm Beach, Fla.
7	Fsh.	5	50	Portland Fish Co. (Me.).....	Portland, Me.	Customhouse Wharf.
8	Pas.	1	40	Rudolph G. Bertrand.....	Providence, R. I.	4 Bridge Street, Pawtucket, R. I.
9	Fsh.	1	6	A. St. Martin Co. (La.).....	New Orleans, La.	Houma, La.
10	Fsh.	1	25	Clyde Handley.....	Bellingham, Wash.	2808 Walnut Street.
11	Fsh.	8	16	Toney Peterson.....	Seattle, Wash.	4001 Sixteenth Avenue SW.
12	Pas.	1	40	William D. Cox.....	San Francisco, Calif.	2615 San Jose Avenue, Alameda, Calif.
13	Msc.	1	175	Herman Cranmer.....	Philadelphia, Pa.	Barnes, N. J.
14	Frt.	2	35	Ramsdell Packing Co.....	Bar Harbor, Me.	Brooklin, Md.
15	Pas.	1	70	Galveston Dry Dock & Construction Co. (Tex.).....	Galveston, Tex.	Quaranty Building.
16	Fsh.	1	16	O. H. Nelson.....	Petersburg, Alaska	
17	Fsh.	2	24	J. S. Davis.....	Norfolk, Va.	520 Westover Avenue.
18	Fsh.	6	6 50	Alfred J. Jangard.....	Tacoma, Wash.	3811 South Ninth Street.
19	Pas.	2	6 45	Ocean Pleasure Fishing (Calif.).....	Los Angeles, Calif.	Ocean Park Pier, Santa Monica, Calif.
20	Frt.	2	4	W. H. Lang.....	Cape Charles, Va.	Accomac, Va.
21	Frt.	26	6 1,000	Independent Navigation Co. (Del.).....	Wilmington, Del.	Mutual Life Building, Seattle, Wash.
22	Fer.	2	6 140	State of Oregon.....	Marshfield, Oreg.	Oregon State Highway Commission, State Capitol Building, Salem, Oreg.
23	Fsh.	8	90	John Kordich.....	Tacoma, Wash.	2119 North Twenty-sixth Street.
24	Fsh.	1	16	Abram Klunnunen.....	Astoria, Oreg.	265 Taylor Avenue.
25	Fsh.	8	50	Peter Milos.....	Tacoma, Wash.	2901 North Thirty-first Street.
26	Fsh.	5	6 75	Grimas Packing Co. (Wash.).....	Seward, Alaska.	Quizinkle, Alaska.
27	Fsh.	7	55	Premier Salmon Co. (Wash.).....	Juneau, Alaska.	Cordova, Alaska.
28	Fsh.	9	50	Anton Hudrovich.....	Tacoma, Wash.	2602 North Thirty-first Street.
29	Frt.	2	75	Andrew Clark.....	Eastport, Me.	Sea Street.
30	Cod.	26	100	Schooner Ortha F. Spinney (Mass.).....	Gloucester, Mass.	147 Western Avenue.
31	Fsh.	3	6 35	Julius M. Sheppard.....	Fernandina, Fla.	c/o Fodale Bros., New Smyrna, Fla.
32	Fsh.	2	50	George P. Greenway.....	Philadelphia, Pa.	220 Vendome Avenue, Margate City, N. J.
33	Fsh.	8	80	Booth Fisheries Co. (Del.).....	Seattle, Wash.	Foot Wall Street.
34	Oys.	9	48	Charles R. Butler.....	Philadelphia, Pa.	West Creek, N. J.
35	Pas.	3	25	Dierich Goodyear.....	New Orleans, La.	607 Flood Street.
36	Frt.	1	60	F. S. Royster Quano Co. (Va.).....	Norfolk, Va.	
37	Msc.	1	16	Ernest Dunphy.....	Providence, R. I.	212 Union Street.
38	Fsh.	2	25	G. P. Robertson.....	Reedville, Va.	Palmer, Va.
39	Fsh.	1	14	John Brown.....	Philadelphia, Pa.	R. D. 1, Box 321, Pleasantville, N. J.
40	Fsh.	5	115	Arthur Weindorf.....	Erie, Pa.	533 West Thirty-first Street.
41	Cod.	14	100	John A. Dahlmer.....	Gloucester, Mass.	9 Hovey Street.
42	Msc.	4	20	Mary Edvardsen.....	Nome, Alaska.	Beauchy Point, Alaska.
43	Fsh.	4	45	H. V. Benson.....	Ketchikan, Alaska.	Metlakatla, Alaska.
44	Fsh.	8	60	Ivan Vinkovich.....	Tacoma, Wash.	Box 237, Glg Harbor, Wash.
45	Fsh.	8	6 110	Bozo Mandlich.....	Los Angeles, Calif.	251 Fifteenth Street, San Pedro, Calif.
46	Frt.	6	250	St. Johns River Line Co. (Del.).....	Jacksonville, Fla.	Foot Ocean Street.
47	Frt.	23	640	Gravel Motorship Corporation (N. Y.).....	Buffalo, N. Y.	72 Pearl Street.
48	Fer.	1	100	Fred Boyd.....	Seattle, Wash.	Orondo, Wash.
49	Pns.	2	60	Verna Herrick.....	Rockland, Me.	Cunden, Me.
50	Oys.	4	24	C. M. Davis.....	Gulfport, Miss.	Yerger Building, Biloxi, Miss.
51	Fsh.	3	30	Fred Bjorklund.....	Philadelphia, Pa.	209 East Second Avenue, North Wildwood, N. J.
52	Frt.	3	25	Wm. T. Cumings.....	Annapolis, Md.	R. F. D. 1, Edgewater, Md.
53	Frt.	1	21	Cleveland Davis.....	Beaufort, N. C.	Harkers Island, N. C.
54	Fsh.	3	12	Charles Follett.....	Milwaukee, Wis.	Oconto, Wis.
55	Frt.	1	40	Wm. J. Albach.....	San Francisco, Calif.	732 Angar Street, Oakland, Calif.
56	Fsh.	4	24	Martin Fountain, Jr.....	Gulfport, Miss.	1442 East Beach Street, Biloxi, Miss.
57	Pas.	3	50	Wm. H. F. Reed.....	Bellingham, Wash.	Decatur, Wash.

^a Motor 1.
^b Formerly ga. s. Lake Mohonk.
^c Astmahco III.

^d Formerly ga. y. Atrypa.

Line No.	Official No.	Signal and radio-call letters	Rig	Name of vessel	Tonnage		Register dimensions			When built	Where built
					Gross	Net	Length	Breadth	Depth		
1	155461		Ga. s.	Oscar O.....	10	7	45.2	12.5	3.0	1903	Morgan City, La.....
2	212578		Ol. s.	Oscar J II.....	21	14	50.5	15.4	4.0	1914	Westlake, La.....
3	211526		Ga. s.	Oscar the Oyster.....	10	8	37.0	11.5	4.2	1912	Atlantic City, N. J.....
4	215826		Ga. s.	Oscar Gordon.....	17	15	43.8	14.0	4.0	1917	Crittenden, Va.....
5	155432		Ga. s.	Osceola.....	49	44	71.6	19.8	8.1	1901	Milton, Fla.....
6	206373		Ga. s.	Osceola.....	13	9	50.4	12.6	3.8	1909	Tottenville, N. Y.....
7	214578	KLHJ	Ga. s.	Osceola II.....	19	17	48.3	12.9	4.9	1905	New York, N. Y.....
8	220076		Ga. s.	Oso.....	14	7	37.0	14.9	4.8	1926	New Orleans, La.....
9	230701		Ga. s.	Oso.....	8	5	33.2	9.7	4.4	1931	Seattle, Wash.....
10	155222		Ga. s.	Ospray.....	11	10	37.4	13.2	4.8	1888	West Creek, N. J.....
11	155446		Ol. s.	Osprey.....	19	11	48.5	16.1	6.5	1902	Dennysville, Me.....
12	204370		Ga. s.	Osprey.....	14	9	46.6	9.5	5.1	1907	Millbridge, Me.....
13	211193		Ga. s.	Osprey.....	12	9	40.0	13.0	4.0	1913	Greenport, N. Y.....
14	214576		Ga. s.	Osprey.....	8	7	33.8	8.3	3.8	1906	Bullard, Wash.....
15	215882		Ga. s.	Osprey.....	49	18	67.6	18.5	0.2	1917	Oakland, Calif.....
16	216595		Ga. s.	Osprey.....	12	11	41.0	12.0	4.0	1918	Shakan, Alaska.....
17	216746		Ga. s.	Osprey.....	10	7	36.5	9.3	5.0	1918	Sitquahish, Wash.....
18	218152		Ol. s.	Osprey.....	34	23	59.8	16.5	6.3	1918	Rochester, N. Y.....
19	230341		Ga. s.	Osprey.....	13	9	35.0	11.0	5.3	1930	Long Branch, N. J.....
20	232561		Ga. s.	Osprey.....	11	8	36.2	9.0	4.4	Unknown.....
21	208618		Ga. s.	Osrle.....	14	10	47.5	13.0	3.6	1911	Anglesea, N. J.....
22	230270		Ga. s.	Ossineke.....	8	6	36.5	9.7	3.5	1930	Bay City, Mich.....
23	236756		Ol. s.	Ostrander.....	9	6	30.2	12.6	3.6	1927	Astoria, Oreg.....
24	212518		Ga. s.	Oswegatchie.....	12	8	39.0	10.6	4.2	1914	Chicago, Ill.....
25	223672	KLHK	Ol. s.	OSWEGO SOCONY..... ¹	1,199	753	252.9	40.1	12.8	1924	Chester, Pa.....
26	214943		Ga. s.	Ots.....	6	5	34.8	9.8	3.9	1915	Westerly, R. I.....
27	212278		Ol. s.	OTTAWA.....	75	70	67.4	17.5	6.0	1914	Ferrysburg, Mich.....
28	211197		Ga. s.	Otter.....	15	10	43.0	12.7	6.1	1913	Los Angeles, Calif.....
29	211853		Ga. s.	Otter.....	8	5	35.1	11.8	3.0	1913	Abbeyville, La.....
30	225668		Ga. w.	Ottar.....	26	5	62.8	14.4	2.2	1925	Vicksburg, Miss.....
31	206741		Ga. w.	Otto.....	15	15	50.0	12.6	2.8	1909	Kansas City, Kans.....
32	155421		Ga. s.	Ouhatchouan.....	25	17	52.4	19.5	4.8	1900	Trenton, N. J.....
33	211211		Ga. s.	Oulda.....	12	8	43.6	11.3	3.0	1913	Galveston, Tex.....
34	225197		Ga. s.	OUR BEN.....	33	24	41.0	13.5	3.4	1925	Greenville, Miss.....
35	213134		Ga. s.	Outer Harbor.....	12	9	34.0	9.8	4.4	1915	Chicago, Ill.....
36	225510		Ga. s.	Overland.....	21	14	52.2	12.4	5.6	1925	Beals, Mo.....
37	233155		Ga. s.	Overland.....	13	11	37.1	9.3	3.8	1919	Clayton, N. Y.....
38	233094		Ga. s.	Over Seas.....	17	14	36.0	11.8	4.0	Unknown.....
39	218547		Ga. s.	Overscer.....	11	7	37.6	9.6	3.4	1918	Chincoteague, Va.....
40	220364		Ga. s.	Over The Top.....	48	39	63.0	16.2	6.9	1920	Seattle, Wash.....
41	214839		Ga. s.	Over The Waves.....	25	7	50.5	14.8	7.1	1917	Friendship, Me.....
42	227272		Ga. s.	Owida.....	9	7	30.5	9.2	4.2	1928	Seattle, Wash.....
43	227850		Ol. w.	Owensboro.....	72	68	64.0	30.0	3.8	1928	Owensboro, Ky.....
44	155378		Ga. s.	Owl.....	14	6	47.6	12.4	3.8	1900	Bridgeport, Conn.....
45	205897		Ga. w.	Owl.....	13	11	57.7	11.6	2.3	1908	Bellare, Ohio.....
46	208441		Ga. s.	Owl..... ²	15	5	45.4	13.2	3.7	1911	Alameda, Calif.....
47	208720		Ga. s.	Owl.....	47	28	60.0	20.3	6.5	1911	North Bend, Oreg.....
48	222081		Ga. s.	Owl.....	11	7	41.8	14.0	3.7	1922	Los Angeles, Calif.....
49	231670		Ol. s.	Owl I.....	10	13	54.0	13.5	4.9	1918	Long Beach, Calif.....
50	200353		Ga. s.	Oxalls.....	25	16	52.7	18.5	4.6	1903	Biloxi, Miss.....
51	210204		Ga. s.	Oystnanskak.....	24	16	53.5	11.5	0.4	1930	Morris Heights, N. Y.....
52	155433		Ga. s.	Oyster.....	5	5	26.2	11.0	3.8	1901	Osterville, Mass.....
53	213475		Ga. s.	Oysterette.....	12	10	42.0	12.0	2.5	1910	Inwood, N. Y.....
54	193691		Ga. s.	Oyster Plant.....	13	12	54.0	15.4	3.7	1872	Mobile, Ala.....
55	211058		Ol. s.	Oysterman.....	13	8	39.2	12.4	4.6	1913	Tacoma, Wash.....

¹ Formerly ga. s. Rochester.² Formerly Japanese ol. s. Nishin II.

Line No.	Service	Crew	Horse-power	Name of owner	Home port	Address of owner
1	Fsh.	2	24	Clemare J. Watkins.....	New Orleans, La.....	Berwick, La.
2	Tow.	1	110	John Jacobson.....	Galveston, Tex.....	2311 1/2 Avenue C.
3	Frt.	1	14	Ernest G. Adams.....	Philadelphia, Pa.....	328 North Rhode Island Avenue, Atlantic City, N. J.
4	Pas.	1	38	U. S. Shipping Board.....	Norfolk, Va.....	
5	Fsh.	9	b 24	Warren Fish Co. (Fla.).....	Pensacola, Fla.....	Baylen Street Wharf.
6	Pas.	1	25	Tonis M. Zegel.....	New York, N. Y.....	108 Monell Avenue, Islip, L. I., N. Y.
7	Pas.	2	25	Henry A. LaChleotte.....do.....	Waverly Mills, S. C.
8	Fsh.	1	40	R. R. Rice.....	Corpus Christi, Tex.....	c/o San Patrielo Canning Co., Aransas Pass, Tex.
9	Fsh.	1	22	Alice E. Schiller.....	Ketchikan, Alaska.....	722 Hudson Street, Seattle, Wash.
10	Pas.	2	40	R. W. Muller.....	Perth Amboy, N. J.....	365 East Avenue.
11	Frt.	2	30	James J. McGurdy.....	Eastport, Me.....	Lubec, Me.
12	Frt.	2	40	Helen B. Murphy.....	Bar Harbor, Me.....	Bernard, Me.
13	Frt.	2	20	John Vall.....	New York, N. Y.....	East Marlon, N. Y.
14	Tow.	1	10	E. H. Short.....	Seattle, Wash.....	U. S. S. Snohomish C. O., Port Angeles, Wash.
15	Fsh.	2	170	Alaska Packers Association (Calif.).....	Juneau, Alaska.....	111 California Street, San Francisco, Calif.
16	Fsh.	2	25	George Demmert.....	Wrangell, Alaska.....	Klawock, Alaska.
17	Fsh.	1	10	Einar Olson.....	Seattle, Wash.....	Lakewood, Wash.
18	Tow.	3	125	Allen N. Spooner & Son (N. Y.).....	New York, N. Y.....	Pier 11, North River.
19	Pas.	1	60	Robert A. Pittlager.....	Perth Amboy, N. J.....	607 Eighth Avenue, Asbury Park, N. J.
20	Pas.	1	75	Alfred Miller.....	New York, N. Y.....	240 East Fifteenth Street.
21	Pas.	1	36	Howard N. Smith.....	Philadelphia, Pa.....	1277 Washington Street, Cape May, N. J.
22	Fsh.	2	115	D. C. Howard.....	Port Huron, Mich.....	914 North Second Street, Alpena, Mich.
23	Tow.	2	40	H. A. Bell.....	Portland, Ore.....	690 East Oak Street.
24	Pas.	1	24	James D. Hallahan.....	Chicago, Ill.....	10142 Avenue M.
25	Tnk.	11	b 700	Standard Vacuum Transportation Co. (Del.).....	New York, N. Y.....	26 Broadway.
26	Fsh.	1	18	Hjalmar Johnson.....	Newport, R. I.....	32 Russell Avenue.
27	Pas.	4	55	Cleveland-Cliffe Iron Co. (Ohio).....	Sault Ste. Marie, Mich.....	North Front Street, Marquette, Mich.
28	Tow.	2	b 55	San Pedro Transportation Co. (Calif.).....	Los Angeles, Calif.....	Fifth and Front Streets, San Pedro, Calif.
29	Fsh.	4	20	R. P. Smith.....	Port Arthur, Tex.....	Box 252, Beaumont Road.
30	Tow.	4	25	Honston Brothers.....	Baton Rouge, La.....	Box 401, Vicksburg, Miss.
31	Tow.	3	40	Bagnell Sand & Gravel Co. (Mo.).....	St. Louis, Mo.....	Bagnell, Mo.
32	Tow.	2	50	Engene de Armas.....	New Orleans, La.....	Venice, La.
33	Pas.	1	45	Southern Pacific Co. (Ky.).....	Galveston, Tex.....	Pier B.
34	Pas.	4	125	Badgett Construction Co.....	Memphis, Tenn.....	General delivery, Caruthersville, Mo.
35	Misc.	1	32	Myrtle Korson.....	Chicago, Ill.....	6444 Gale Avenue.
36	Fsh.	3	1,350	Wilfred Corriveau.....	Providence, R. I.....	637 Clinton Street, Woonsocket, R. I.
37	Pas.	1	80	Harold L. Dano.....	Ogdensburg, N. Y.....	Clayton, N. Y.
38	Frt.	1	40	Over Seas Transportation Co. (Fla.).....	Miami, Fla.....	1740 Northwest First Avenue.
39	Frt.	1	60	Connecticut Oyster Farms Co. (Conn.).....	Bridgeport, Conn.....	Half Street, Milford, Conn.
40	Fsh.	7	80	Premier Salmon Co. (Wash.).....	Juneau, Alaska.....	Cordeaux, Alaska.
41	Fsh.	8	36	Brantley Burns.....	Tampa, Fla.....	201 Central Avenue, Sarasota, Fla.
42	Fsh.	1	25	Louis Johnson.....	Juneau, Alaska.....	Box H-4, Ketchikan, Alaska.
43	Fer.	3	70	Ellis-Smeathers Ferry Co (Ky.).....	Louisville, Ky.....	Owensboro, Ky.
44	Drq.	3	60	Francis J. Plunkett.....	New York, N. Y.....	Freeport, L. I., N. Y.
45	Tow.	1	18	Muskingum River Gravel Co. (Ohio).....	Cincinnati, Ohio.....	Beverly, Ohio.
46	Fsh.	1	b 40	Alaska Packers Association (Calif.).....	Juneau, Alaska.....	111 California Street, San Francisco, Calif.
47	Frt.	6	100	Louis B. Potar.....	San Francisco, Calif.....	General delivery, Bolinas, Calif.
48	Pas.	2	b 55	Helen M. King.....	Los Angeles, Calif.....	207 South Hurris Street, Compton, Calif.
49	Fsh.	3	b 60	Coast Fishing Co. (Calif.).....do.....	621 South Fries Avenue, Wilmington, Calif.
50	Oys.	4	22	Elsie Taltavull.....	Gulfport, Miss.....	525 East Howard Avenue, Biloxi, Miss.
51	Frt.	3	1,200	John Arbitell.....	Philadelphia, Pa.....	821 Quinton Avenue, Trenton, N. J.
52	Fsh.	1	11	Mannel Pacheco.....	Vineyard Haven, Mass.....	Edgartown, Mass.
53	Misc.	1	30	Robert S. Kilpatrick.....	New York, N. Y.....	107 East Grand Avenue, Baltimore, N. Y.
54	Fsh.	2	24	W. H. Delechamps.....	Mohile, Ala.....	Bayou La Batre, Ala.
55	Tow.	2	50	Delta V. Smyth.....	Seattle, Wash.....	310 West Fourth Street, Olympia, Wash.

Line No.	Official No.	Signal and radio-call letters	Rlg	Name of vessel	Tonnage		Register dimensions			When built	Where built
					Gross	Net	Length	Breadth	Depth		
					<i>Feet</i>			<i>Feet</i>			
1	211635		Ol. s.	Oysterman	30	16	56.2	17.6	5.1	1913	Crittenden, Va.
2	155171		Ga. s.	Oystermen	61	45	71.2	20.6	6.1	1889	St. Michaels, Md.
3	200534		Ga. s.	Oyston	15	10	60.0	13.0	4.2	1903	Pocomoke City, Md.
4	230285		Ga. s.	Ozama	18	14	49.8	13.0	4.8 [†]	1918	Brooklyn, N. Y.
5	233236		Ga. s.	P. A.	9	8	31.7	11.2	3.4		Unknown
6	226083		Ga. s.	P. O. J.	9	7	31.1	9.6	2.2	1928	New Orleans, La.
7	227023		Ga. s.	P. F. No. 1	9	6	38.8	9.3	4.3	1911	Hayonne, N. J.
8	216736		Ga. s.	P. F. No. 2	8	6	37.5	10.4	4.4	1917	Long Island City, N. Y.
9	150934		Ga. s.	P. F. No. 3	14	10	54.0	11.2	4.7	1902	Baltimore, Md.
10	217549		Ga. s.	P. F. No. 4	12	8	41.9	10.0	4.5	1909	do.
11	216773		Ga. s.	P. F. No. 5	9	7	34.8	12.4	4.1	1918	Brook Haven, N. Y.
12	231701		Ga. s.	P. S. Y. No. 22 (steel)	8	6	31.9	10.0	4.4	1932	Beaumont, Tex.
13	204002		Ol. s.	P. & B. No. 2	14	12	48.0	14.5	4.0	1907	Greenport, N. Y.
14	216116		Ga. s.	P. A. D. D. Co. No. 7	14	9	44.4	13.2	3.8	1916	Perth Amboy, N. J.
15	150700		Ol. s.	P. C. Ronan	28	19	52.0	16.0	5.0	1895	Albany, N. Y.
16	207203		Ga. s.	P. D. Patrol	15	10	45.7	9.8	4.8	1908	Oakland, Calif.
17	230971		Ol. s.	P. T. Ketterling	17	8	46.4	15.1	3.4	1931	Blox, Miss.
18	220119		Ga. s.	P. D. Q. Envelope	26	17	53.7	13.0	5.4	1911	Poughkeepsie, N. Y.
19	224400		Ol. s.	Pubco	16	5	45.0	12.7	5.1	1925	Oakland, Calif.
20	206582		Ol. s.	Pablo	15	10	49.3	15.2	4.1	1909	San Francisco, Calif.
21	115047		Ol. s.	Pacific	35	24	58.5	13.5	7.6	1872	Philadelphia, Pa.
22	136405		Ga. s.	Pacific	30	28	54.2	15.3	6.1	1893	Baltimore, Md.
23	202717		Ol. s.	Pacific	34	24	56.3	12.3	3.1	1905	Coppermount, Alaska.
24	205593		Ga. s.	Pacific	8	7	30.4	9.0	4.1	1906	Brigantine, N. J.
25	207431		Ga. s.	Pacific	15	10	39.0	12.6	4.7	1910	Tacoma, Wash.
26	210973		Ga. s.	Pacific	20	14	46.3	12.0	3.9	1913	Anacortes, Wash.
27	222020		Ga. s.	Pacific	35	35	61.0	14.0	3.4	1921	Clinton, Iowa
28	223467		Ga. s.	Pacific	9	6	38.4	10.5	4.9		Unknown
29	225492		Ol. s.	Pacific	29	18	43.5	14.2	7.8	1926	Astoria, Ore.
30	226539		Ol. s.	Pacific	65	44	66.9	17.8	7.9	1927	Seattle, Wash.
31	227246		Ol. s.	Pacific	84	57	73.0	18.7	8.6	1928	Los Angeles, Calif.
32	228127		Ga. s.	Pacific	27	13	54.0	16.5	4.3	1928	Pascagoula, Miss.
33	232782		Ga. s.	Pacific	7	5	32.5	8.4	3.0	1926	Morris Heights, N. Y.
34	220252	WQDL	Ol. s.	PACIFIC SUN	9,066	5,522	490.6	66.0	36.8	1929	Chester, Pa.
35	223383		Ga. s.	Packard	16	11	53.0	11.2	4.1	1923	Memphis, Tenn.
36	229383		Ga. s.	Packer	7	5	33.0	9.5	4.5	1930	Seattle, Wash.
37	228107		Ga. s.	Paddy Craig	9	6	32.8	9.8	5.0	1928	Tacoma, Wash.
38	228074		Ga. w.	Paducah	60	56	64.3	30.0	3.6	1928	Metropolis, Ill.
39	205431		Ga. s.	Pal	6	5	33.0	8.4	3.5	1908	New York, N. Y.
40	220176		Ga. s.	Pal	12	10	39.6	12.2	4.2	1920	Noank, Conn.
41	226036		Ol. s.	Pal	71	36	66.9	19.0	8.6	1926	Los Angeles, Calif.
42	226799		Ga. w.	Pal	16	16	47.5	10.0	1.8	1923	West Hickory, Pa.
43	227006		Ga. s.	Pal	14	11	44.5	13.5	3.3	1928	Greenwich, Conn.
44	228540		Ga. s.	Pal	8	5	37.0	11.6	3.0	1927	Blox, Miss.
45	231429		Ol. s.	Pal	9	6	34.6	11.0	3.8	1932	Coronado Beach, Fla.
46	232209		Ga. s.	Pal	8	6	33.7	10.9	3.8	1928	Gulford, Conn.
47	160829		Ga. s.	Palmecon	12	8	44.0	12.0	4.0	1899	Cramor Hill, N. J.
48	223683		Ga. s.	Pallsades	14	10	50.7	12.5	4.7	1918	Long Beach, Calif.
49	224121		Ol. s.	Palm	17	12	45.0	14.0	3.7	1924	Harvey, La.
50	225454		Ol. s.	Palm	9	6	35.5	10.0	4.7	1921	Seattle, Wash.
51	225087		Ga. s.	Palmer	11	5	34.1	11.0	3.7	1925	Honnn, La.
52	227024		Ol. s.	Palmer	26	18	43.6	13.0	5.5	1929	Sturgeon Bay, Wis.
53	225723		Ol. s.	PALMETTO	252	171	129.4	35.1	9.5	1926	Charleston, S. C.
54	228314		Ga. s.	Paloma	13	11	33.7	11.6	4.3	1927	Regla, Cuba

¹ Formerly U. S. Navy hull No. 6057

² Formerly ga. s. See and See.

³ Formerly ga. s. Petrolia No. 2.

⁴ Formerly ga. s. Petrolia No. 4.

⁵ Formerly ga. s. Vacuum.

⁶ Formerly Ga. y. Clam.

⁷ Formerly ga. s. Dow No. 1.

Line No.	Service	Crew	Horse-power	Name of owner	Home port	Address of owner
1	Oys.	6	45	Rufus L. Miles	Norfolk, Va.	827 Fairfax Avenue.
2	Oys.	3	50	Howard W. Shaw	Philadelphia, Pa.	Leesburg, N. J.
3	Fsh.	3	40	S. S. Coston	Newport News, Va.	Hampton, Va.
4	Misc.	1	35	New York and Porto Rico S. S. Co. (Me.)	New York, N. Y.	Foot Wall Street.
5	Pas.	1	60	Charles M. Blackford	Tampa, Fla.	Plaza Theatre Building, St. Petersburg, Fla.
6	Fsh.	2	18	Ellis Laperouse	New Orleans, La.	Chauvin, La.
7	Pas.	1	40	Private Ferris (N. Y.)	New York, N. Y.	24 State Street.
8	Pas.	2	32	do.	do.	Do.
9	Pas.	2	60	do.	do.	Do.
10	Pas.	2	30	do.	do.	Do.
11	Pas.	2	32	do.	do.	Do.
12	Tow.	2	160	Pennsylvania Shipyards (Del.)	Port Arthur, Tex.	Beaumont, Tex.
13	Oys.	2	60	John C. F. Shepard	Providence, R. I.	205 Thames Street, Bristol, R. I.
14	Msc.	2	120	Perth Amboy Dry Dock Co. (N. J.)	Perth Amboy, N. J.	Front and Broad Streets.
15	Tow.	4	120	John E. Matton & Son (N. Y.)	Albany, N. Y.	Third Street, Waterford, N. Y.
16	Frt.	1	680	Patrick Mahoney	San Francisco, Calif.	523 Birch Street.
17	Fsh.	3	24	William Cruso	Gulfport, Miss.	Seymour and Third Streets, Biloxi, Miss.
18	Msc.	1	50	(George D. Gaw	Chicago, Ill.	600 North Sacramento Boulevard.
19	Tow.	1	100	J. M. Atthowe	San Francisco, Calif.	Pier 9.
20	Tow.	1	6100	San Francisco Bridge Co. (Calif.)	do.	603 Market Street.
21	Tow.	2	100	Warren L. Graham	Philadelphia, Pa.	1011 North Sixth Street, Camden, N. J.
22	Frt.	2	50	United States Fuel Co. (N. J.)	New York, N. Y.	147 River Road, Delawanna, N. J.
23	Pas.	3	75	Pacific Transportation Co.	Juneau, Alaska.	172 South Kentucky Avenue, Atlantic City, N. J.
24	Pas.	1	40	Albert H. Neufeld	Philadelphia, Pa.	Burke Building.
25	Fsh.	7	20	Booth Salmon Co. (Del.)	Seattle, Wash.	12 Academy Lane, Nantucket, Mass.
26	Fsh.	1	30	Edward Lynch	Ketchikan, Alaska.	314 North Fourth Street.
27	Tow.	1	140	St. Louis Material & Supply Co. (Mo.)	St. Louis, Mo.	12 Academy Lane, Nantucket, Mass.
28	Fsh.	1	40	Harold B. Mills	Vineyard Haven, Mass.	284 Thirty-fourth Street.
29	Fsh.	2	45	John Sommeret	Astoria, Oreg.	21 West Lee Street.
30	Fsh.	10	135	John Overbo	Seattle, Wash.	474 Fifteenth Street, San Pedro, Calif.
31	Fsh.	10	b 210	San Braco	Los Angeles, Calif.	909 East Beach Street, Biloxi, Miss.
32	Oys.	5	36	Miljo Anticich	Gulfport, Miss.	c/o Wofford Hotel, Miami Beach, Fla.
33	Pas.	1	180	Tatum Wofford	Miami, Fla.	1608 Walnut Street.
34	Tnk. †	36	2, 800	Motor Tankship Corp. (Del.)	Philadelphia, Pa.	c/o E. J. Platte Fisherlee, Vicksburg, Miss.
35	Pas.	1	40	Herman G. Lynn	Memphis, Tenn.	3420 Everett Avenue, Everett, Wash.
36	Fsh.	1	16	E. Carney	Seattle, Wash.	450 Middle Waterway.
37	Tow.	1	100	Jennie Olson	Tacoma, Wash.	Metropolis, Ill.
38	Pas.	3	75	Metropolis-Paducah Ferry Co.	St. Louis, Mo.	Dyckman Street and Hudson River.
39	Pas.	1	33	Randolph T. Windle	New York, N. Y.	719 Newport Avenue, Pawtucket, R. I.
40	Fsh.	2	25	August J. Andrews	Providence, R. I.	318 Main Street, Monterey, Calif.
41	Fsh.	8	b 120	Frank Lucido	San Francisco, Calif.	405 Kiskil Avenue, Apollo, Pa.
42	Tow.	1	b 23	C. C. Ketterling	Pittsburgh, Pa.	22 Meade Avenue, East Port Chester, Conn.
43	Msc.	2	60	Samuel Pedersen	Bridgeport, Conn.	Empire, La.
44	Fsh.	1	18	Joseph Despaux	New Orleans, La.	Box 203, Coronado Beach, Fla.
45	Fsh.	1	24	Una Wooden	St. Augustine, Fla.	Mattituck, L. I., N. Y.
46	Pas.	1	30	Joseph K. Smith	New York, N. Y.	Fairfield, Md.
47	Tow.	3	25	Maryland Dry Dock Co. (Md.)	Baltimore, Md.	607 Euclid Street, Santa Monica, Calif.
48	Pas.	2	50	Morris Pleasure Fishing (Calif.)	Los Angeles, Calif.	Harvey, La.
49	Fsh.	3	50	Southern Shell Fish Co. (La.)	New Orleans, La.	Silverdale, Wash.
50	Fsh.	2	10	Andreas Thomason	Seattle, Wash.	Houma, La.
51	Fsh.	2	40	Claudio Belanger	New Orleans, La.	925 Massena Avenue, Waukegan, Ill.
52	Fsh.	5	b 45	Alfred P. Shellswick	Chicago, Ill.	GloUCESTER Point, Va.
53	Fer.	6	b 360	W. T. Ashe	Newport News, Va.	1207½ Spring Street.
54	Fsh.	4	6	Buster Mirabella	Tampa, Fla.	

† Formerly st. s. *fa* Sullio.
 † Formerly ga. s. *bertha* Bell.
 † Formerly ga. s. *Etterpie*.

‡ Formerly ga. w. *Lola* G.
 ‡ Formerly ga. s. *Bertha* Bell.
 ‡ Formerly Cuban ga. s. *Paloma*.

Line No.	Official No.	Signal and radio-call letters	Rlg	Name of vessel	Tonnage		Register dimensions			When built	Where built
					Gross	Net	Length	Breadth	Depth		
1	225820		Ol. s.	Palomar	72	41	78.8	19.0	7.2	1926	San Diego, Calif.
2	232200		Ga. s.	Pamaro	13	11	37.3	9.2	4.5	1919	Bremerton, Wash.
3	213084		Ga. s.	Pamlico	10	7	32.2	10.9	3.6	1915	Davis, N. C.
4	222764		Ga. s.	Pan-Am	9	6	33.4	10.8	4.4	1923	Arlington, N. Y.
5	209004		Ol. s.	Panama	21	14	46.7	14.1	5.9	1911	San Francisco, Calif.
6	213270		Ga. s.	Panama	41	29	55.7	20.4	5.5	1915	West Norfolk, Va.
7	231534		Ol. s.	Panama	246	140	107.5	27.4	10.3	1930	Los Angeles, Calif.
8	232325		Ga. s.	Panama	14	8	41.0	12.0	3.0	1933	(Greenville, Miss.)
9	211075		Ga. s.	Pan-America	53	47	55.5	17.9	7.9	1913	Curstadi, N. J.
10	225962		Ol. s.	Pan American	41	22	71.9	19.2	4.3	1926	Blotzi, Miss.
11	213905		Ga. s.	Panzone	10	7	44.4	10.8	3.2	1915	Vallejo, Calif.
12	211427		Ga. s.	Pandora III	24	27	57.5	13.7	6.2	1913	Camden, N. J.
13	160503		Ga. s.	Pansy	8	5	37.5	11.3	3.0	1899	Patchogue, N. Y.
14	206092		Ol. s.	Pansy	20	16	43.5	14.5	6.1	1909	Astoria, N. Y.
15	215730		Ga. w.	Pansy	20	16	46.0	11.7	2.6	1917	Newport, Ark.
16	223922		Ga. s.	Pansy	41	28	68.0	15.7	7.5	1924	Gig Harbor, Wash.
17	200673		Ga. s.	Panther	9	8	36.0	9.7	3.9	1904	Astoria, Oreg.
18	204141		Ga. s.	Panther	17	12	55.8	11.5	3.8	1907	Hollyar, Tex.
19	213732		Ga. s.	Panther	13	8	34.8	10.1	3.2	1915	St. James, Mich.
20	214795		Ga. s.	Panther	39	30	66.2	15.1	6.9	1917	Tacoma, Wash.
21	205028		Ga. s.	Pantoeset	17	10	36.0	11.4	6.0	1908	Friendship, Me.
22	225479		Ol. s.	Panola	60	19	78.0	19.3	8.3	1928	Essex, Mass.
23	232741		Ga. s.	Paplo	28	12	61.1	12.8	4.8	1917	Honolulu, Hawaii
24	210921		Ga. s.	Papoose	12	5	43.0	14.5	3.2	1913	Chickatuck, Va.
25	217031		Ga. s.	Papyrus	6	5	31.0	8.8	4.0	1913	Muskegon, Mich.
26	225569		Ol. s.	Paradise	51	34	70.2	16.2	7.5	1926	Anacortes, Wash.
27	224405		Ol. s.	Paragon	88	69	80.1	18.6	8.9	1925	Seattle, Wash.
28	226541		Ol. w.	Paragon	18	18	67.0	16.0	2.1	1929	Charlinton, Ohio
29	224906		Ol. s.	Paramount	42	28	58.6	15.3	7.5	1925	Tacoma, Wash.
30	239205		Ol. s.	Paramount	30	20	48.2	16.0	6.4	1930	Brooklyn, N. Y.
31	214121		Ga. s.	Paret	19	13	47.4	11.4	4.0	1916	Fort Washington, Md.
32	223990		Ga. s.	Parker	29	17	55.6	15.5	5.2	1923	Wako, Va.
33	230053		Ga. s.	Parker	7	6	32.2	10.0	3.6	1930	Parkerstown, N. J.
34	223553		Ol. s.	Parkins	133	40	107.0	23.6	8.3	1921	Pocomoke City, Md.
35	211060		Ga. s.	Parrot	25	17	48.6	14.0	5.8	1913	Seattle, Wash.
36	203988		Ga. s.	Parthia	13	8	45.0	11.0	4.9	1906	Winslow, Wash.
37	213237	KMGT	Ga. s.	Partridge	36	24	52.5	14.4	6.0	1915	Burton, Wash.
38	221990		Ga. s.	Pasquale	10	8	36.9	11.0	3.7	1917	Sea Isle City, N. J.
39	229873	WFFP	Ol. s.	PASSAIC SUN	633	300	189.3	31.1	11.2	1930	Chester, Pa.
40	215350		Ol. s.	Pastour	77	45	103.3	13.3	7.6	1917	Morris Heights, N. Y.
41	205427		Ga. s.	Pastine	20	16	46.7	11.6	4.6	1908	Croenport, N. Y.
42	213545		Ga. s.	Pastine	20	11	36.0	8.0	2.8	1915	Kelthsburg, Ill.
43	232275		Ga. s.	Pastine	13	9	38.2	11.6	4.8	1933	Morehead City, N. C.
44	231266		Ga. s.	Pat	14	9	43.2	10.2	4.8	1931	Los Angeles, Calif.
45	224038		Ga. s.	Pat	7	5	33.6	8.0	2.5	1921	Vicksburg, Miss.
46	225441		Ga. s.	Pat-Marie	24	9	39.8	14.1	2.0	1929	Houma, La.
47	232026		Ol. w.	Pat Pool	21	7	42.7	12.2	3.8	1932	Bezon, Miss.
48	231119		Ol. s.	PATROUQUE	25	17	46.7	14.5	5.3	1931	Brooklyn, N. Y.
49	160974		Ga. s.	Patent	11	10	34.5	13.5	5.2	1900	do.
50	161013		Ga. s.	Patheco	11	11	42.0	11.3	4.6	1902	Port Republic, N. J.
51	200157		Ga. s.	Pathfinder	13	13	42.6	14.8	5.4	1903	Gloucester, Mass.
52	209919		Ga. s.	Pathfinder	8	5	31.2	9.0	4.0	1912	Seattle, Wash.
53	211343		Ga. s.	Pathfinder	14	12	38.4	13.8	4.4	1913	Sayville, N. Y.
54	232857		Ol. s.	Pathfinder	13	8	30.2	11.4	3.8		Unknown
55	228689		Ga. s.	Patience	14	11	33.4	12.7	5.5	1929	Bridgeton, N. J.
56	232262		Ga. s.	Patience	10	9	29.0	10.7	1.6	1912	College Point, N. Y.
57	216623		Ga. s.	Patmos	24	16	44.8	13.6	5.9	1918	Tacoma, Wash.

¹ Formerly U. S. N.-No. 8007.

² Formerly ga. s. Bobbyln.

³ Formerly Japanese ol. s., Panama.

⁴ Formerly ga. y. Murge.

⁵ Formerly ga. s. Mount Tacoma.

⁶ Formerly ga. y. Onowa.

Line No.	Service	Crew	Horse-power	Name of owner	Home port	Address of owner
1	Tow.	4	240	Star & Crescent Boat Co. (Calif.)	San Diego, Calif.	California Theatre Building.
2	Tow.	1	33	F. W. Claus	Seattle, Wash.	1613 Park Avenue, Bremerton, Wash.
3	Frt.	1	12	State of North Carolina	Beaufort, N. C.	Morshend City, N. C.
4	Pas.	1	28	Daniel W. Robin	New York, N. Y.	212 Bard Avenue, West New Brighton, L. I., N. Y.
5	Tow.	1	b 125	Harbor Tug & Barge Co. (Calif.)	San Francisco, Calif.	Mission St. Wharf.
6	Frt.	4	50	George A. Philipotts	Norfolk, Va.	Mohjuck, Va.
7	Fsh.	14	b 450	Van Camp Sea Food Co. (Calif.)	Los Angeles, Calif.	Fish Harbor Wharf, Terminal Island, Calif.
8	Tow.	2	125	Albert W. Holt	Baton Rouge, La.	Box 41, Greenville, Miss.
9	Pas.	4	104	John Weller	New York, N. Y.	Patterson Avenue, Carlstadt, N. J.
10	Fsh.	6	100	Southern Shell Fish Co. (La.)	New Orleans, La.	Harvey, La.
11	Pas.	1	40	Frank B. Green	San Francisco, Calif.	Box 249A, Route 1, Vallejo, Calif.
12	Pas.	4	b 50	Thomas J. Carman	New York, N. Y.	106 Park Avenue, Baldwin, L. I., N. Y.
13	Fsh.	1	b 28	Joseph Stadlnik	New Haven, Conn.	103 Mill River Street.
14	Pas.	2	60	Percy Black	New York, N. Y.	162 Fulton Street, Elizabeth, N. J.
15	Tow.	1	20	Pearl City Packet Co. (Ark.)	Memphis, Tenn.	Newport, Ark.
16	Fsh.	6	50	Buchan & Helman Packing Co. (Wash.)	Ketchikan, Alaska	Colman Building, Seattle, Wash.
17	Fsh.	1	20	Astoria & Puget Sound Cannling Co. (Wash.)	Seattle, Wash.	South Bellingham, Wash.
18	Pas.	2	60	W. J. Robinson	Houston, Tex.	7138 Avenue E.
19	Fsh.	3	25	Peter Nelsen	Grand Haven, Mich.	St. James, Mich.
20	Frt.	2	85	Bellingham Cannling Co. (Wash.)	Seattle, Wash.	South Bellingham, Wash.
21	Cod.	4	16	Corlis J. Crowley	Jonesport, Me.	
22	Cod.	12	100	Schooner Paulina (Mass.)	Gloucester, Mass.	Fort Wharf.
23	Pas.	2	65	Albert F. Issenmann	Honolulu, T. H.	2503 Nolley Street.
24	Oys.	4	35	W. R. James	Newport News, Va.	Mohjuck, Va.
25	Tow.	1	18	Central Transportation Co. (Ind.)	Grand Haven, Mich.	c/o Central Paper Co., Muskegon, Mich.
26	Fsh.	3	90	San Juan Fishing & Packing Co. (Wash.)	Seward, Alaska	P. O. Soldovia, Tutka Bay, Alaska.
27	Fsh.	16	105	P. A. Jacobsen	Ketchikan, Alaska	Box 205, Bellevue, Wash.
28	Tow.	1	b 100	Ohio Valley Sand Co. (W. Va.)	Pittsburgh, Pa.	720 Maple Avenue, New Martinsville, W. Va.
29	Fsh.	8	60	Joseph Miljeh	Tacoma, Wash.	2715 McCuiver Street.
30	Frt.	2	60	John Bogan	New York, N. Y.	337 Pearsall Avenue, Jersey City, N. J.
31	Frt.	2	40	Leonard R. Ragan	Washington, D. C.	818 East Capital Street SE.
32	Frt.	2	40	J. A. Fuwett	Baltimore, Md.	Route 3, Chestertown, Md.
33	Pas.	1	30	Norwood Parker	Philadelphia, Pa.	Parktown, N. J.
34	Fsh.	22	b 200	Harvey W. Smith	New York, N. Y.	445 Riverside Drive.
35	Fsh.	3	40	International Packing Co. (Wash.)	Seattle, Wash.	Colman Building.
36	Pas.	1	110	Percy Leonard	do.	4633 Forty-fourth Avenue S.
37	Msc.	1	b 40	Alaska Packers Association (Calif.)	San Francisco, Calif.	111 California Street.
38	Pas.	1	35	J. Milton Whitaker	Philadelphia, Pa.	612 South Sixtieth Street, Goshen, N. J.
39	Tuk.	8	300	Sun Oil Co. (N. J.)	do.	1508 Walnut Street.
40	Ptl.	3	180	Commonwealth of Virginia	Norfolk, Va.	Belmond, Va.
41	Pas.	1	150	Frank M. Howe	Jacksonville, Fla.	Box 914.
42	Frt.	1	16	Bennie Veach	Chicago, Ill.	Kellsburg, Ill.
43	Pas.	1	40	Frank Henning	New York, N. Y.	Studs Beach, Far Rockaway, N. Y.
44	Pas.	2	b 530	E. A. Judd	Los Angeles, Calif.	4074 Third Street, San Diego, Calif.
45	Fsh.	2	30	E. J. Platte Fisheries	Baton Rouge, La.	Vicksburg, Miss.
46	Msc.	3	50	Louisiana State Board of Health	New Orleans, La.	New Court House.
47	Tow.	6	120	Pat Pool	Baton Rouge, La.	Belzoni, Miss.
48	Frt.	1	40	Diesel Tanker Patchogue (N. Y.)	New York, N. Y.	Foot Court Street (B).
49	Pas.	2	40	Henry White	do.	65 Fourth Avenue.
50	Fsh.	3	24	Paul Cox	Philadelphia, Pa.	Leesburg, N. J.
51	Cod.	2	b 24	George F. Davis	Boston, Mass.	49 K Street.
52	Fsh.	1	b 27	W. D. Wandling	Seward, Alaska	Anchorage, Alaska.
53	Msc.	1	48	Albert C. Kahler	New York, N. Y.	46 Maple Avenue, Bay Shore, N. Y.
54	Fsh.	2	b 50	Jennie L. Clark	Fernandina, Fla.	120 South Tenth Street.
55	Fsh.	1	20	Mary Agnes Galloway	Philadelphia, Pa.	Box 154, Cape May, N. J.
56	Pas.	2	30	Louis C. Emmerich	New York, N. Y.	140 Fifteenth Avenue, College Point, N. Y.
57	Fsh.	0	27	Joseph G. Johnson	Seattle, Wash.	925 North Alder Street, Tacoma, Wash.

¹ Formerly U. S. Navy ga. s. Privateer.
² Formerly ga. s. Grace George.

³ Formerly cl. s. Vincent.
⁴ Formerly ga. s. Helen D. Lano.

Line No.	Official No.	Signal and radio-call letters	Rig	Name of vessel	Tonnage		Register dimensions			When built	Where built
					Gross	Net	Length	Breadth	Depth		
1	227930	KOMQ	Ol. s.	Patrla.....	191	106	106.5	25.8	9.8	1928	San Diego, Calif.
2	208998		Ga. s.	Patrla.....	18	15	43.2	12.0	4.0	1911	Hoquiam, Wash.
3	216732		Ga. s.	Patrla.....	67	43	48.0	15.8	4.3	1885	San Francisco, Calif.
4	229114		Ga. s.	Patrla.....	9	7	36.2	10.8	4.2	1929	Vinal Haven, Me.
5	231931		Ga. s.	Patrla.....	7	5	40.0	8.9	3.3	1931	Hoopers Island, Md.
6	202868	WMDX	Ol. s.	PATRICK J. O'HARA.....	290	173	126.6	22.0	12.0	1905	Quincy, Mass.
7	216379		Ol. s.	Patrol.....	30	7	64.6	15.9	5.3	1918	East Machias, Me.
8	214613		Ga. s.	Patrol.....	9	7	34.9	9.3	3.8	1916	Shine, Wash.
9	230697		Ol. s.	Patrol.....	33	14	65.6	16.2	5.8	1920	East Machias, Me.
10	228692		Ol. s.	Patrol No. 1.....	80	64	68.9	16.8	9.2	1929	Bay City, Mich.
11	233105		Ol. s.	Patrol No. 1.....	25	17	51.0	14.0	5.4	1914	Seattle, Wash.
12	205422		Ga. s.	Patrol No. 2.....	11	7	37.2	10.7	4.1	1908	Tacoma, Wash.
13	233106		Ol. s.	Patrol No. 3.....	8	6	33.3	10.3	3.4	1914	Newport News, Va.
14	223900		Ga. s.	Patrol No. 4.....	8	5	39.6	7.9	4.0	1923	Seattle, Wash.
15	222173		Ga. s.	Patsy.....	6	5	31.0	10.1	3.2	1922	Millford, Del.
16	226903		Ga. s.	Patsy.....	22	14	42.4	16.0	4.4	1925	Houma, La.
17	231960		Ol. s.	Patsy.....	14	9	38.3	11.7	4.7	1931	Clinton, Conn.
18	232770		Ga. s.	Patsy.....	9	6	52.3	9.0	4.0	1926	Coconut Grove, Fla.
19	232735		Ga. s.	Patsy.....	7	6	30.4	8.9	3.7	1933	Tacoma, Wash.
20	232705		Ga. s.	Patsy.....	10	6	33.1	10.6	4.3	1927	Wangell, Alaska
21	232509		Ga. s.	Patsy II.....	7	5	30.0	8.7	3.9	1929	Atlantic Highlands, N. J.
22	224220	KLHL	Ol. s.	Patterson.....	604	416	168.1	27.3	18.8	1882	Brooklyn, N. Y.
23	232550		Ga. s.	Pattl.....	8	5	34.0	9.0	1.7	1933	Louisville, Ky.
24	223289		Ga. w.	Pattie T.....	37	32	65.8	14.0	2.4	1923	Frankfort, Ky.
25	230058		Ol. s.	Patty Mae.....	25	17	66.0	11.5	4.8	1930	Poulsbo, Wash.
26	217823		Ga. s.	Pattie May.....	30	16	68.5	15.3	4.8	1919	Crittenden, Va.
27	223364		Ol. s.	Patty.....	28	14	47.1	16.0	7.0	1923	Pensacola, Fla.
28	231215		Ol. s.	PATTY NOIAN.....	22	15	41.8	13.0	7.0	1931	Superior, Wis.
29	210079		Ga. s.	Paul D.....	6	6	32.0	8.5	4.0	1911	Mantowoc, Wis.
30	220688		Ol. s.	Paul G.....	14	10	46.8	13.0	6.0	1918	Long Beach, Calif.
31	225418		Ol. s.	Paul L.....	62	42	65.4	17.6	8.0	1926	Gig Harbor, Wash.
32	209927		Ga. s.	Paul Jones.....	10	8	45.0	11.0	4.6	1911	Pouquon, Va.
33	208416		Ol. s.	Paul Martin.....	13	9	42.7	12.3	4.0	1910	San Francisco, Calif.
34	150801		Ga. s.	Paul Raymond.....	13	10	47.8	13.0	3.0	1898	Fresport, N. Y.
35	223289		Ga. s.	Paul Revere.....	12	8	33.6	10.2	5.4	1933	Ketchikan, Alaska
36	150923		Ga. s.	Paul C. Joslin.....	30	15	64.4	19.0	5.0	1910	Dorchester, N. J.
37	3293		Ga. s.	Paul E. Durand.....	21	10	58.0	17.0	4.6	1884	Baren Creek Springs, Md.
38	232482		Ga. s.	Paula.....	10	7	30.6	12.3	3.9	Unknown.
39	230168		Ga. s.	Paula Maria.....	10	8	32.5	10.4	4.8	1930	Bridgeton, N. J.
40	225485		Ga. s.	Pauline.....	10	6	32.8	11.7	4.0	1923	Darien, Ga.
41	226942		Ga. w.	Pauline.....	14	9	48.0	11.0	2.0	1927	Louisville, Ky.
42	227404		Ga. s.	Pauline.....	9	6	34.1	10.0	4.6	1928	Seattle, Wash.
43	230034		Ga. s.	Pauline.....	8	6	36.0	9.4	2.3	1922	Atlantic, N. C.
44	232367		Ga. s.	Pauline.....	8	5	33.0	10.0	4.1	1920	Fort Bragg, Calif.
45	213012		Ga. s.	Pauline II.....	55	39	69.4	19.0	6.5	1915	St. Augustine, Fla.
46	230995		Ol. s.	Pauline T.....	19	9	47.7	15.0	3.5	1931	Biloxi, Miss.
47	217659		Ol. s.	Pauline McLoon.....	23	14	54.2	14.2	5.8	1911	Friendship, Mo.
48	225139		Ol. s.	Pauline M. Boland.....	62	20	75.8	18.8	8.1	1925	Thomaston, Me.
49	204842		Ga. s.	Pansch Bros. No. 2.....	11	8	46.0	13.5	2.5	1907	Bay Shore, N. Y.
50	229556		Ga. s.	Pawlk.....	18	12	42.7	12.5	5.9	1930	Tacoma, Wash.
51	209898		Ga. s.	Pazaza.....	13	12	35.8	9.4	3.3	1905	West de Pere, Wis.
52	218773		Ga. s.	Peacock.....	8	6	34.8	9.1	4.0	1919	Quilcene, Wash.
53	150805		Ga. s.	Pearl.....	8	8	43.0	12.9	3.2	1898	Cedar Bayou, Tex.
54	150835		Ga. s.	Pearl.....	16	10	40.6	15.0	6.0	1899	Gloucester, Mass.
55	201065		Ga. s.	Pearl.....	10	6	34.4	12.4	5.7	1904do.....
56	204971		Ol. s.	Pearl.....	22	15	46.0	13.0	5.2	1908	Port Angeles, Wash.
57	205801		Ol. s.	Pearl.....	27	18	58.4	19.0	3.0	1908	Dellsle, Miss.
58	206018		Ol. s.	Pearl.....	45	26	84.0	15.5	5.0	1909	Vancouver, Wash.
59	207052		Ga. s.	Pearl.....	8	8	38.4	10.5	2.6	1909	Morehead City, N. C.
60	210779		Ga. s.	Pearl.....	7	5	33.0	8.5	3.7	1912	Wit, N. C.
61	224729		Ol. s.	Pearl.....	17	5	44.6	15.3	3.3	1925	Rockport, Tex.

1 Formerly ol. s. Mariner.
 2 Formerly st. s. Dolphin.
 3 Formerly a Mexican ga. s. Catarina.
 4 Formerly a ga. s. Catarina.

5 Formerly st. s. Spray.
 6 Formerly ga. s. Telegram.
 7 Formerly U. S. Navy No. 1362.
 8 Formerly ga. s. Estrella III.

Line No.	Service	Crew	Horse-power	Name of owner	Home port	Address of owner
1	Fsh.	12	350	Joe M. Medina.....	San Diego, Calif.....	370 Rosecrans Street, Point Loma, Calif.
2	Pit.	2	30	L. Kane.....	Juneau, Alaska.....	Hoona, Alaska
3	Fsh.	4	70	Charlotte P. Roman.....	San Diego, Calif.....	3011 Thirty-third Street.
4	Fsh.	1	18	Richard C. Young.....	Rockland, Me.....	Vinal Haven, Me.
5	Msc.	2	40	W. T. Windsor.....	Crisfield, Md.....	Toddville, Md.
6	Cod.	21	500	O'Hara Vessels (Mass.).....	Boston, Mass.....	22 Fish Pier, South Boston, Mass.
7	Frt.	2	60	Booth Fisheries Sardine Co. (Me.).....	Eastport, Me.....	12½ Water Street.
8	Msc.	1	7	Teo Sherzberg.....	Juneau, Alaska.....	Do.
9	Frt.	1	60	Booth Fisheries Sardine Co. (Me.).....	Eastport, Me.....	Do.
10	Pit.	2	200	State of Michigan.....	Detroit, Mich.....	c/o Director, Dept. of Conservation, Lansing, Mich.
11	Pit.	1	70	City of Seattle (Wash.).....	Seattle, Wash.....	c/o Harbor Dept. Pier 1.
12	Pit.	1	35do.....do.....	Do.
13	Pit.	1	24do.....do.....	Do.
14	Pit.	1	90do.....do.....	Do.
15	Oys.	1	15	Robert M. Ewing.....	Wilmington, Del.....	Frederica, Del.
16	Fsh.	2	40	Pelican Lake Oyster & Packing Co., Ltd. (La.).....	New Orleans, La.....	Houma, La.
17	Pas.	1	b 45	John O. Wagner.....	Hartford, Conn.....	Clinton, Conn.
18	Pas.	1	48	W. D. Hatch.....	Miami, Fla.....	132 Northwest Eighteenth Avenue.
19	Fsh.	1	15	F. A. Lockridge.....	Sitka, Alaska.....	Auburn, Wash.
20	Msc.	1	20	Leo R. Christensen.....	Petersburg, Alaska.....	
21	Pas.	2	200	Raymond Smith.....	New York, N. Y.....	1060 Hancock Street (B).
22	Whl.	20	b 300	Northern Whaling & Trading Co. (N. Y.).....	San Francisco, Calif.....	3412 Salsbury Street, Oakland, Calif.
23	Pas.	1	70	G. V. Oleonett.....	Louisville, Ky.....	134 North Fourth Street.
24	Tow.	3	32	Thomas H. Thomasson.....	Louisville, Ky.....	Frankfort, Ky.
25	Tow.	1	75	Chas. Cornell.....	Seattle, Wash.....	Harper, Wash.
26	Frt.	2	60	A. F. Quinn.....	Norfolk, Va.....	Hampton, Va.
27	Fsh.	6	24	Liberty Fish & Oyster Co. (Tex.).....	Pensacola, Fla.....	Pier 22.
28	Tow.	1	45	Merritt-Chapman & Whitney Corporation (Del.).....	Duluth, Minn.....	Alworth Building.
29	Frt.	2	14	George B. Daly.....	Milwaukee, Wis.....	502 South Second Street.
30	Fsh.	2	45	Guy T. Griffith.....	Los Angeles, Calif.....	214 Linden Avenue, Long Beach, Calif.
31	Fsh.	9	100	Pasko Luketa.....	Seattle, Wash.....	5567 Greenwood Avenue.
32	Frt.	2	24	C. A. Lockerman.....	Crisfield, Md.....	Route No. 1.
33	Tow.	1	65	Pacific Coast Aggregates (Calif.).....	San Francisco, Calif.....	Hunter Dulin Building.
34	Oys.	1	25	Abram C. Whaley.....	New York, N. Y.....	Baldwin, N. Y.
35	Fsh.	2	25	Harold Hansen.....	Ketchikan, Alaska.....	Box 749.
36	Oys.	0	36	Harrison Joslin.....	Philadelphia, Pa.....	Newport, N. J.
37	Oys.	0	25	Howard McDaniels.....do.....	Leesburg, N. J.
38	Pas.	1	21	Frank B. Smith.....	New Haven, Conn.....	50 Woolsey Street.
39	Fsh.	2	18	Victor Estudt.....	Philadelphia, Pa.....	R. D. 1, Millville, N. J.
40	Fsh.	3	30	Marie B. Gale.....	Brunswick, Ga.....	Valona, Ga.
41	Frt.	2	15	Eugene Greer.....	Louisville, Ky.....	Battletown, Ky.
42	Fsh.	2	18	Arthur Edwards.....	Seattle, Wash.....	600 West Seventeenth Street.
43	Fsh.	6	10	Ervin Morris.....	Beaufort, N. C.....	Atholite, N. C.
44	Fsh.	1	16	Halmo Lantto.....	Astoria, Ore.....	271 Alameda Avenue.
45	Frt.	2	37	Aline Du Pont.....	St. Augustine, Fla.....	c/o Halifax River Boat Line, Daytona Beach, Fla.
46	Fsh.	3	24	William Cruso.....	Gulfport, Miss.....	Seymour and Third Streets, Biloxi, Miss.
47	Frt.	2	30	Thornilke & Hix Lobster Co. (Me.).....	Rockland, Me.....	McLain's Wharf.
48	Cod.	4	100	Arthur A. Bulin.....	Boston, Mass.....	Owls Head, Me.
49	Oys.	3	32	Long Island Oyster Farms (N. Y.).....	New York, N. Y.....	Northport, N. Y.
50	Fsh.	2	50	Booth Fisheries Co. (Del.).....	Seattle, Wash.....	Marlon Building.
51	Fsh.	3	b 18	L. E. Johnson.....	Milwaukee, Wis.....	21th Shore Drive, Marinette, Wis.
52	Tow.	1	16	Seattle-Bouton Lumber Co. (Wash.).....	Seattle, Wash.....	Northern Life Tower.
53	Tow.	2	60	Horton & Horton.....	Houston, Tex.....	320 McKinney Avenue.
54	Cod.	2	45	John B. Baups.....	Provincetown, Mass.....	8 Lovelakes Court.
55	Cod.	2	10	Holand Brewer.....	Gloucester, Mass.....	8 Duncan Street.
56	Tow.	3	100	Johnson Tug & Barge Co. (Wash.).....	Port Angeles, Wash.....	220 North Laurel Street.
57	Oys.	6	30	Olivia Mavar.....	Gulfport, Miss.....	1140 East Beach Street, Biloxi, Miss.
58	Tow.	4	200	Shaver Transportation Co. (Oreg.).....	Portland, Oreg.....	Foot North St. Louis Avenue.
59	Fsh.	2	16	W. J. Williamson.....	Wilmington, N. C.....	Shallotte, N. C.
60	Pas.	3	24	T. H. Hayman.....	Elizabeth City, N. C.....	
61	Msc.	2	50	Geophysicists (Tex.).....	Houston, Tex.....	Esperson Building.

¹ Formerly C. and G. S. st. s. Patterson.
² Formerly ga. s. Patty May.

¹⁰ Formerly ga. s. Hurtle Bennett.
¹¹ Formerly st. s. Jessie Harkins.

Line No.	Official No.	Signal and radio-call letters	Rig	Name of vessel	Tonnage		Register dimensions			When built	Where built
					Gross	Net	Length	Breadth	Depth		
1	226403		Ol. p.	Pearl	31	26	62.2	17.6	3.3	1927	Lawrenceburg, Ind.
2	226401		Ga. s.	Pearl	9	8	38.8	9.8	2.4	1927	Beaufort, N. C.
3	226408		Ga. w.	Pearl	10	7	33.9	10.0	4.9	1929	Seattle, Wash.
4	141798		Ga. s.	Pearl B	14	9	46.4	14.2	3.7	1898	Bayshore, N. Y.
5	150719		Ga. s.	Pearl B	5	5	23.7	11.2	3.6	1896	Osterville, Mass.
6	222543		Ga. w.	Pearl C	14	9	40.0	12.0	3.0	1921	Canton, Mo.
7	220318		Ga. s.	Pearl F	10	7	35.8	10.4	4.3	1920	Seattle, Wash.
8	224604		Ga. s.	Pearl R	9	6	33.2	10.5	3.9	1925	Anglesea, N. J.
9	232427		Ga. s.	Pearl Fisher	10	7	37.5	10.7	3.7	1933	Ruark, Va.
10	208336		Ga. w.	Pearl King	12	10	32.4	12.2	3.0	1911	Charleston, S. C.
11	232368		Ga. s.	Pearl Louise	15	13	37.7	12.5	4.4	1926	Pascagoula, Miss.
12	205615		Ol. s.	Pearl D. Evans	23	9	56.1	16.0	4.5	1908	Weems, Va.
13	226931		Ol. s.	Pearl of the Sea	22	9	44.3	15.0	5.1	1927	Fernandina, Fla.
14	226558		Ol. s.	Pearle O	46	26	55.0	14.2	4.6	1927	Mobile, Ala.
15	225554		Ga. s.	Peasant	25	21	46.5	13.7	5.7	1926	Seattle, Wash.
16	210002		Ga. s.	Peconic	48	28	59.6	21.4	5.9	1912	Tottenville, N. Y.
17	213364		Ga. s.	Pedro	6	6	40.2	9.5	2.4	1915	Kansas City, Mo.
18	208921		Ga. s.	Peerless	13	12	40.3	14.2	4.3	1911	Ocean City, N. J.
19	206699		Ol. s.	Peerless	13	9	44.5	11.8	5.2	1912	Bellingham, Wash.
20	212648		Ga. s.	Peerless	12	11	41.2	13.0	4.5	1914	Hyannisport, Mass.
21	217563		Ga. s.	Peerless	12	8	43.2	10.3	4.2	1919	Crittenden, Va.
22	217714		Ol. s.	Peerless	50	40	59.8	15.7	4.5	1919	Vermillion, Ohio
23	222067		Ga. s.	Peerless	12	8	44.9	13.0	3.9	1922	San Francisco, Calif.
24	225960		Ga. s.	Peerless	77	69	85.2	22.5	10.5	1926	Pensacola, Fla.
25	226305		Ol. s.	Peerless	29	20	56.0	16.7	6.3	1927	West Haven, Conn.
26	226615		Ga. s.	Peerless	7	5	32.7	10.5	3.3	1929	Naguabo Playa, P. R.
27	232612		Ol. s.	Peerless	14	6	40.6	12.6	4.2	1928	Fernandina, Fla.
28	221377		Ol. s.	Peerless II	14	10	42.1	14.4	4.7	1921	Astoria, N. Y.
29	228503		Ga. s.	Pegaway	13	9	40.0	10.7	4.4	1929	Pawtuxet, R. I.
30	228177		Ga. s.	Pegg	19	13	41.8	14.3	5.4	1928	Morehead City, N. C.
31	230682		Ga. s.	Peggy-Marle	11	7	40.9	9.8	3.5	1901	St. Joseph, Mich.
32	211127		Ga. s.	Peggy	12	10	41.3	9.0	3.8	1910	Buffalo, N. Y.
33	219096		Ga. s.	Peggy	6	5	33.8	11.2	3.1	1918	Barcelona, N. Y.
34	232010		Ga. s.	Peggy	7	5	36.0	8.7	4.0	1921	Port Townsend, Wash.
35	232855		Ga. s.	Peggy II	8	5	32.6	8.5	4.1	1933	Fort Landerdale, Fla.
36	213200		Ga. s.	Peggy B	7	6	29.5	9.0	3.4	1910	Green Bay, Wis.
37	222729		Ga. s.	Peggy O	38	13	73.3	16.8	5.6	1923	Pascagoula, Miss.
38	221635		Ga. s.	Peggy H	9	7	33.4	8.2	3.6	1921	Everett, Wash.
39	206490		Ga. s.	Peggy L	8	5	35.1	8.2	2.8	1911	Ormond, Fla.
40	232774		Ga. s.	Peggy W	9	6	41.0	10.2	3.5	1928	Susan, Va.
41	230390		Ga. s.	PEGGY ANN	10	7	34.6	10.0	4.6	1930	Erie, Pa.
42	232854		Ga. s.	Peg O' My Heart	8	5	33.4	9.5	3.5	1931	Datona Beach, Fla.
43	222479		Ga. s.	Peggy O'Neil	13	11	42.8	14.1	2.7	1922	Stevenson, Wash.
44	203899	KLHM	Ol. s.	Pelapscot	162	66	102.0	24.2	12.3	1907	South Portland, Me.
45	130963		Ol. s.	Pelham	69	47	80.0	17.9	6.9	1902	Bristol, Me.
46	205248		Ga. s.	Pelican	14	10	53.2	12.3	3.0	1908	Bollivar, Tex.
47	206048		Ga. s.	Pelican	8	5	25.0	9.9	3.6	1909	Lakewood, Ohio.
48	212851		Ol. s.	Pelican	49	33	50.6	24.0	7.2	1914	Jacksonville, Fla.
49	220321		Ga. s.	Pelican	13	11	40.0	11.7	3.2	1916	Wethersfield, Conn.
50	223024		Ga. s.	Pelican	18	15	46.0	12.0	4.7	1923	New Orleans, La.
51	228377		Ol. s.	Pelican	35	24	49.9	15.1	6.5	1929	Seattle, Wash.
52	232272		Ga. s.	Pelican	11	9	32.5	10.5	3.2	1930	Miami, Fla.
53	232802		Ga. s.	Pelican	12	10	35.5	9.0	4.0	1933	Palatka, Fla.
54	119954		Ga. s.	Penguin	20	17	44.7	15.9	4.7	1884	Leesburg, N. J.
55	150336		Ga. s.	Penguin	21	19	43.1	15.7	6.2	1883	Brooklyn, N. Y.

1 Formerly ga. s. (a) Lena.
(b) Captain Graham.

2 Formerly ga. s. (a) Peerless.
(b) U. S. Customs Peerless

Line No.	Service	Crew	Horse-power	Name of owner	Home port	Address of owner
1	Fer.	2	24	Charles E. Witham	Louisville, Ky.	Petersburg, Ky.
2	Frt.	2	16	John W. Satter	Beaufort, N. C.	Atlantic, N. C.
3	Fsh.	2	20	Otto Woll	Ketchikan, Alaska	7530 Ravenna Avenue, Seattle, Wash.
4	Pas.	2	230	William Robert	Philadelphia, Pa.	6001 Park Boulevard, Wildwood Crest, N. J.
5	Fsh.	1	12	Charles Cole	Vineyard Haven, Mass.	Nantucket, Mass.
6	Frt.	2	30	F. E. Baner	Minneapolis, Minn.	New Boston, Ill.
7	Fsh.	1	12	A. C. Lewis	Ketchikan, Alaska	6547 Jones Avenue NW., Seattle, Wash.
8	Fsh.	1	28	William P. Enig	Philadelphia, Pa.	401 West Chestnut Avenue, North Wildwood, N. J.
9	Frt.	1	50	M. F. Price	Newport News, Va.	Amburg, Va.
10	Tow.	2	24	Simons Mayrant (S. C.)	Charleston, S. C.	Peoples Bank Building.
11	Pas.	1	24	John E. Graham	Mobile, Ala.	Coden, Ala.
12	Fsh.	4	45	J. J. Lawson	Newport News, Va.	422 Chapel Street, Hampton, Va.
13	Fsh.	2	45	Joe Fazio	St. Augustine, Fla.	9 Everett Street.
14	Tow.	4	180	Oswell & Sons (Ala.)	Mobile, Ala.	56 St. Michael Street.
15	Fsh.	0	60	Alaska Pacific Salmon Co. (Nev.)	Ketchikan, Alaska	
16	Oys.	4	b 60	Sea Coast Oyster Co. (Conn.)	New Haven, Conn.	98 South Water Street.
17	Tow.	2	50	Kansas City Bridge Co. (Mo.)	Kansas City, Mo.	215 West Pershing Road.
18	Pas.	1	60	James H. Allen	Philadelphia	334 Bay Avenue, Ocean City, N. J.
19	Tow.	2	65	Bellingham Tug & Barge Co. (Wash.)	Seattle, Wash.	Roeber Avenue and B Street, Bellingham, Wash.
20	Fsh.	2	42	Fedine Fortin	Vineyard Haven, Mass.	3 Martin Lane, Nantucket, Mass.
21	Pas.	1	40	U. S. Shipping Board	Norfolk, Va.	
22	Fsh.	3	85	Edward C. Lampe	Cleveland, Ohio	Box 165 Lorain, Ohio.
23	Tow.	1	b 50	Henrietta Juhl	San Francisco, Calif.	968 Innes Avenue.
24	Fsh.	9	b 48	Warren Fish Co. (Fla.)	Pensacola, Fla.	Baylen Street Wharf.
25	Fsh.	3	70	Wolford C. Koman	New York, N. Y.	76 Garfield Avenue, Sayville, N. Y.
26	Tow.	2	175	Aguadilla Lighter & Storage Co. (P. R.)	San Juan, P. R.	Aguadilla, P. R.
27	Fsh.	2	b 40	D. A. Kelly Co. (Fla.)	Fernandina, Fla.	201 Center Street.
28	Pas.	3	150	Paul Haesler	New York, N. Y.	2018 Voorhees Avenue (B).
29	Pas.	1	40	Celdren Jackson	Providence, R. I.	18 Constitution Street.
30	Frt.	2	40	Olof A. Erickson	Miami, Fla.	City Dock, West Palm Beach, Fla.
31	Fsh.	3	24	Cecil J. Stover	Grand Haven, Mich.	Pentwater, Mich.
32	Frt.	1	24	Helen La Duca	Buffalo, N. Y.	338 La Salle Avenue.
33	Fsh.	4	20	Maurice E. Grow	Cleveland, Ohio	Grand River, Ohio.
34	Fsh.	1	16	Esther Anderson	Ketchikan, Alaska	General Delivery.
35	Pas.	1	72	T. K. Edwins	Miami, Fla.	1037 Northeast Fifth Terrace, Fort Lauderdale, Fla.
36	Fsh.	2	10	Edward Hager (Estate of)	Milwaukee, Wis.	c/o Aurella Hager, administratrix, Green Bay, Wis.
37	Fsh.	6	28	Star Fish & Oyster Co. (Ala.)	Mobile, Ala.	Industrial Canal.
38	Tow.	1	25	Puget Sound Saw Mills & Shingle Co. (Wash.)	Seattle, Wash.	South Bellingham, Wash.
39	Pas.	1	60	F. Frank Tracy	St. Augustine, Fla.	Box 3453 Penn Station, Daytona Beach, Fla.
40	Fsh.	3	20	Floyd West	Newport News, Va.	New Point, Va.
41	Fsh.	4	45	Otto H. Schultz	Buffalo, N. Y.	101 North Gale Street, Westfield, N. Y.
42	Pas.	1	150	Frank Baxter	Jacksonville, Fla.	4243 Lake Shore Drive.
43	Fer.	1	25	C. T. Smith	Portland, Oreg.	104 West Third Street, The Dalles, Oreg.
44	Tow.	6	360	Pejepscot Paper Co. (Me.)	Bath, Me.	Topsham, Me.
45	Pas.	5	125	Helen Grady	New York, N. Y.	645 St. Nicholas Avenue.
46	Pas.	2	42	Alfred C. Fredericksen	Galveston, Tex.	Pier 22.
47	Fsh.	1	12	W. L. Foster	Miami, Fla.	Route 2, Box 606, Little River Station.
48	Fer.	3	100	Georgetown County	Georgetown, S. C.	c/o Board of County Commissioners.
49	Pas.	1	30	Arthur Luckingham	Hartford, Conn.	66 Seymour Street.
50	Phil.	2	150	V. K. Irlon	New Orleans, La.	New Court Building.
51	Fsh.	1	44	Kalle Huutikainen	Sitka, Alaska	
52	Msc.	2	40	Gerard O. Smith	Tampa, Fla.	Yacht Basin, St. Petersburg, Fla.
53	Pas.	1	40	George W. Thomas	do	General Delivery, Ponce Park, Fla.
54	Pas.	1	40	Theodore Sutter	New York, N. Y.	55 West Harwood Terrace, Palisades Park, N. J.
55	Tow	2	75	Lohmann Palmateer	do	305 Stegeman Parkway, Jersey City, N. J.

¹ Formerly ga. s. Baby U.

⁴ Formerly ga. s. Lamy.

⁵ Formerly U.S. Customs ga. s. No. 4407.

⁶ Formerly st. s. Newcastle.

⁷ Formerly ga. y. Fiddsticks.

⁸ Formerly schooner Robie and Ella.

Line No.	Official No.	Signal and radio-call letters	Rig	Name of vessel	Tonnage		Register dimensions			When built	Where built
					Gross	Net	Length	Breadth	Depth		
1	214894		Ga. s.	Penguin.....	41	15	68.0	16.8	6.1	1917	Oakland, Calif.....
2	220601		Ol. s.	Penguin.....	45	17	68.7	18.3	6.7	1920	San Francisco, Calif.....
3	230653		Ga. s.	Penguin.....	13	3	42.0	15.1	4.0	1931	Pascagoula, Miss.....
4	231099		Ga. s.	Penguin.....	18	12	51.5	11.0	5.0	1903	San Francisco, Calif.....
5	227039		Ol. s.	Pennant.....	17	12	41.6	13.4	5.0	1927	Fernandina, Fla.....
6	220097		Ga. s.	Pennsville.....	50	44	60.2	20.2	6.0	1920	Pennsville, N. J.....
7	226237		Ga. s.	Pennsy.....	7	6	31.4	12.5	3.7	1909	Port Republic, N. J.....
8	212733		Ga. s.	Pennsylvania.....	31	21	52.1	13.9	6.1	1914	Tacoma, Wash.....
9	229777		Ga. s.	Pennsylvania.....	12	11	39.7	11.1	3.7	1930	Little Creek, Del.....
10	230690		Ol. w.	Pennsylvania.....	94	63	89.6	21.3	4.0	1931	Antiquity, Ohio.....
11	232485		Ga. s.	Penquin.....	8	6	34.1	10.4	3.4	1933	Anglesen, N.J.....
12	20333		Ga. s.	Perfect.....	26	25	53.0	18.2	4.7	1868	Situate, Mass.....
13	216723		Ol. s.	Perfection.....	27	17	57.7	18.6	4.1	1918	Seymour, Miss.....
14	212269		Ga. s.	Per Gynt.....	20	13	39.9	13.0	5.4	1914	Seattle, Wash.....
15	233167		Ga. s.	Perola Do Oceano.....	11	5	36.0	11.4	5.1	1928	Fernandina, Fla.....
16	150291		Ga. s.	Perry Helmut.....	10	9	36.6	12.6	3.2	1883	Bayport, N. Y.....
17	150968		Ga. s.	Perseverance.....	12	11	31.4	15.1	5.0	1902	Provincetown, Mass.....
18	212152		(Ga. s.)	Perseverance.....	21	11	48.0	17.6	4.7	1914	Dorchester, N. J.....
19	217283		Ga. s.	Perseverance.....	15	12	45.0	13.0	3.2	1918	Warm Chuck, Alaska.....
20	227096		(Ga. s.)	Perseverance.....	16	13	39.0	12.4	4.3	1927	Sitka, Alaska.....
21	231322		Ga. s.	Perseverance.....	83	69	104.3	14.9	8.3	1918	Brooklyn, N. Y.....
22	215933		Ga. s.	Pershing.....	21	18	45.5	12.8	5.6	1918	Seattle, Wash.....
23	92317		Ol. s.	Pet.....	34	15	61.5	19.0	5.6	1891	Tyaskin, Md.....
24	200242		Ga. s.	Peter.....	29	24	47.2	11.8	6.1	1903	Manitowoc, Wis.....
25	211476		Ga. s.	Peter A.....	9	8	34.0	11.2	3.5	1913	Klawack, Alaska.....
26	232423		Ol. s.	Peter A.....	40	27	51.3	14.0	6.1	1933	Portage Entry, Mich.....
27	150222		Ga. s.	Peter Cassano.....	14	10	41.5	13.3	3.3	1881	Madisonville, La.....
28	229348		Ol. s.	Peter Foss.....	58	33	61.6	18.1	8.5	1930	Tacoma, Wash.....
29	225555		Ga. s.	Peter Pan.....	25	21	46.5	13.7	5.7	1926	Seattle, Wash.....
30	77089		Ol. s.	Peter Slems.....	47	21	66.7	17.2	5.8	1863	Biloxi, Miss.....
31	150853		Ga. s.	Peter R. Paynter.....	25	12	55.8	17.6	5.0	1899	Essington, Pa.....
32	218470		Ol. s.	Peterson No. 2.....	28	15	54.0	15.3	6.8	1919	San Francisco, Calif.....
33	217277		(Ga. s.)	Peterson No. 3.....	15	9	46.0	11.8	5.1	1918	do.....
34	209444		Ol. s.	Peterson No. 4.....	15	10	42.0	13.0	4.7	1911	do.....
35	205623		Ol. s.	Peterson No. 5.....	15	10	46.4	15.3	4.5	1908	Alameda, Calif.....
36	204595		Ol. s.	Peterson No. 6.....	19	13	45.0	15.0	3.9	1906	Tiburon, Calif.....
37	218394		Ol. s.	Peterson No. 7.....	28	15	54.0	15.3	6.8	1919	San Francisco, Calif.....
38	210310		Ol. s.	Peterson No. 8.....	23	15	51.6	14.5	5.8	1912	Los Angeles, Calif.....
39	209182		Ga. s.	Peterson No. 11.....	10	7	38.9	12.3	4.0	1911	San Francisco, Calif.....
40	211135		Ol. s.	Peterson No. 12.....	12	8	37.7	12.3	4.4	1913	do.....
41	212772		Ol. s.	Peterson No. 14.....	15	10	45.4	14.0	4.4	1914	do.....
42	216085		(Ga. s.)	Peterson No. 16.....	11	7	38.7	13.5	4.6	1918	do.....
43	216139		Ol. s.	Peterson No. 18.....	18	12	48.4	13.9	5.6	1918	do.....
44	150718		(Ga. s.)	Petrel.....	8	7	29.8	12.8	3.7	1896	City Island, N. Y.....
45	150851		(Ga. s.)	Petrel.....	13	8	43.5	13.5	4.2	1900	Bridgeport, Conn.....
46	203380		Ga. s.	Petrel.....	9	6	31.4	10.4	3.3	1900	Tacoma, Wash.....
47	205062		Ga. s.	Petrel.....	16	11	53.6	13.0	2.6	1903	Astoria, Oreg.....
48	207559		Ga. s.	Petrel.....	7	5	28.0	9.0	3.4	1909	Manitowoc, Wis.....
49	213110		Ol. s.	Petrel.....	17	11	45.4	14.3	5.3	1915	Sausalito, Calif.....
50	216382	WRBS	Ol. s.	Petrel.....	78	61	76.0	17.5	7.4	1918	Seattle, Wash.....
51	220830		Ga. s.	Petrel.....	39	8	69.6	14.3	5.7	1914	Ocean Springs, Miss.....
52	227285		Ol. s.	Petrel.....	16	7	39.4	11.9	5.8	1928	Astoria, Oreg.....
53	232116		Ga. s.	Petrel.....	8	6	37.2	11.0	3.0	1933	Parkertown, N. J.....
54	219730		Ga. s.	Petrograd.....	9	5	40.7	10.7	2.2	1915	Olga, La.....
55	228112		Ga. s.	Petrograd II.....	10	7	38.9	11.0	2.8	1923	Harvey, La.....
56	206821		(Ga. s.)	PETROLEUM.....	67	43	77.5	16.2	6.0	1909	Alameda, Calif.....
57	209494	KLHN	Ga. s.	PETROLEUM II.....	229	139	111.0	21.5	11.5	1911	do.....
58	214530		Ol. s.	PETROLIA No. 1.....	62	44	80.7	16.8	4.6	1916	Baltimore, Md.....
59	220747		Ga. s.	Petrolia No. 3.....	20	14	50.7	14.3	5.2	1920	do.....
60	215211		Ol. s.	Petrolia No. 5.....	18	11	52.6	13.0	4.4	1911	Poquoson, Va.....
61	214885		Ol. s.	Petrolia No. 6.....	167	101	130.5	20.0	8.5	1917	Galveston, Tex.....
62	221505		Ga. s.	PETROLIA No. 7.....	202	166	140.0	28.1	8.0	1921	Baltimore, Md.....

¹ Formerly U. S. Public Health ga. s. Penguin.

² Formerly U. S. Navy S. C. 45.

³ Formerly sch. Mattie F. Culver.

⁴ Formerly ga. s. G. F. Laviolette.

⁵ Formerly st. s. Julius Elbert.

⁶ Formerly ga. s. Henry C. Peterson.

⁷ Formerly ga. s. Phyllis.

⁸ Formerly ga. s. Sunlight.

⁹ Formerly ga. s. Twilight.

¹⁰ Formerly ga. s. Joe and Dick.

Line No.	Service	Crew	Horse-power	Name of owner	Home port	Address of owner
1	Fsh.	1	110	Alaska Packers Association (Calif.)	San Francisco, Calif.	111 California Street.
2	Tow.	1	b 200	Milton A. Dent	do.	2896 Glasscock Street, Oakland, Calif.
3	Oys.	4	24	Paul Halat	Gulfport, Miss.	118 Pine Street, Biloxi, Miss.
4	Fsh.	2	40	O. H. Guentert	San Diego, Calif.	c/o U. S. S. Holland.
5	Pas.	1	b 45	Frank Uhlen	St. Augustine, Fla.	835 South Palmetto Avenue, Daytona Beach, Fla.
6	Frt.	3	45	Charles N. Lipp	Wilmington, Del.	258 Avenue D, Carneys Point, N.J.
7	Pas.	2	10	Frank Steelman	Philadelphia, Pa.	234 Asbury Avenue, Ocean City, N. J.
8	Fsh.	5	40	San Juan Fishing & Packing Co. (Wash.)	Seward, Alaska	Latouche, Alaska.
9	Fsh.	1	45	Salle L. Foreaker	Wilmington, Del.	Little Creek, Del.
10	Tow.	2	b 180	George J. Cottingham	Pittsburgh, Pa.	Head of Smithfield Street.
11	Pas.	1	60	Andrew Hansen	Philadelphia, Pa.	112 East Third Avenue, Anglesen, N.J.
12	Frt.	1	12	Willmont Hardy	Belfast, Me.	Little Deer Isle, Me.
13	Oys.	5	24	John Mavar, sr.	Gulfport, Miss.	770 Reynoir Street, Biloxi, Miss.
14	Fsh.	5	20	Alaska Pacific Salmon Corporation (Del.)	Ketchikan, Alaska	
15	Fsh.	2	40	William Silva	Brunswick, Ga.	1828 Newcastle Street.
16	Pas.	1	20	Perry Scoville	New York, N. Y.	1408 Avenue J. (B.).
17	Fsh.	2	10	Ethel N. Leonard	do.	Sag Harbor, N. Y.
18	Oys.	4	18	Harry W. Sutton, jr.	Philadelphia, Pa.	Leesburg, N. J.
19	Fsh.	2	30	A. F. Wahl	Juneau, Alaska	Craig, Alaska.
20	Fsh.	4	18	Thomas Sanders	Sitka, Alaska	
21	Frt.	4	b 220	Rosamond F. Folkes	New York, N. Y.	2435 Eighth Avenue.
22	Fsh.	2	30	Ole Pedersen	Seattle, Wash.	Seabold, Wash.
23	Fsh.	2	60	J. L. Bradshaw	Newport News, Va.	Messtck, Va.
24	Fsh.	3	b 40	Frank F. Seldl	Milwaukee, Wis.	513 Kirby Street, Menominee, Mich.
25	Fsh.	1	16	Swift, Arthur, Crosby Co. (Wash.)	Juneau, Alaska	Heceta Island, Alaska.
26	Fsh.	5	90	J. August Anderson	Sault Ste. Marie, Mich.	Corner Lake and Main Streets, Marquette, Mich.
27	Fsh.	2	28	Theo. Engeran	New Orleans, La.	Houma, La.
28	Tow.	2	b 375	Foss Launch & Tug Co. (Wash.)	Tacoma, Wash.	400 Dock Street.
29	Fsh.	6	70	Alaska Pacific Salmon Corporation (Del.)	Ketchikan, Alaska	
30	Tow.	0	250	Northwest Florida Corporation (Fla.)	Pensacola, Fla.	Box 1270.
31	Oys.	7	25	Samuel C. Luke	Philadelphia, Pa.	Port Norris, N. J.
32	Tow.	1	150	Harbor Tug & Barge Co. (Calif.)	San Francisco, Calif.	Pier 14, Mission Street Wharf.
33	Tow.	1	60	do.	do.	do.
34	Pas.	1	30	do.	do.	do.
35	Pas.	1	60	do.	do.	do.
36	Tow.	1	65	do.	do.	do.
37	Tow.	1	b 160	Stems, Helmors & Scheaffner (Minn.)	do.	206 Sansome Street.
38	Tow.	1	75	Harbor Tug & Barge Co. (Calif.)	do.	Pier 14, Mission Street Wharf.
39	Pas.	1	30	do.	do.	do.
40	Pas.	1	b 50	do.	do.	do.
41	Pas.	1	100	do.	do.	do.
42	Tow.	1	50	do.	do.	do.
43	Pas.	1	90	do.	do.	do.
44	Oys.	1	10	Joseph H. Scudder	New York, N. Y.	Huntington, N. Y.
45	Oys.	3	40	William D. Havens, jr.	Providence, R. I.	7 Miller Street, Warren, R. I.
46	Tow.	1	25	B. Norman	Tacoma, Wash.	R-5, Box 484.
47	Fsh.	1	50	Alaska Packers Association (Calif.)	Port Townsend, Wash.	Blaine, Wash.
48	Fsh.	2	18	Frank Sewers	Grand Haven, Mich.	Saugatuck, Mich.
49	Tow.	1	100	Bay Cities Transportation Co. (Calif.)	San Francisco, Calif.	37 Drumm Street.
50	Fsh.	9	210	Nukat Packing Corporation (N. Y.)	Ketchikan, Alaska	Dexter Horton Building, Seattle, Wash.
51	Tow.	3	75	Porter Dock Co.	Key West, Fla.	Foot Duval Street.
52	Fsh.	2	30	Matt Sorvaag	Portland, Oreg.	1475 Kirby Street.
53	Oys.	2	50	Curtis G. Fenimore	Philadelphia, Pa.	West Creek, N. J.
54	Oys.	1	12	Jose Mirina	New Orleans, La.	Empire, La.
55	Frt.	1	30	Baldo V. Pausini	do.	833 Chartres Street.
56	Frt.	3	80	Standard Oil Co. of California (Del.)	San Francisco, Calif.	225 Bush Street.
57	Tnk.	1	b 200	Standard Oil Co. (Wash.)	Seattle, Wash.	Exchange Building.
58	Tnk.	2	75	Standard Shipping Co. (Del.)	Norfolk, Va.	Box 887.
59	Frt.	3	60	Standard Oil Co. (N. J.)	Baltimore, Md.	Second Avenue and Clinton Street.
60	Frt.	2	24	Standard Shipping Co. (Del.)	Norfolk, Va.	Box 887.
61	Frt.	6	b 100	do.	do.	do.
62	Tnk.	4	400	do.	Baltimore, Md.	Second Avenue and Clinton Street.

¹¹ Formerly ga. s. Crescent.
¹² Formerly ga. s. Nevermind.
¹³ Formerly ga. s. Efficient.
¹⁴ Formerly ga. s. ^a Petrolia No. 7.
^b Petrolia No. 2.

¹⁵ Formerly ga. s. Ruth and Earle.
¹⁶ Formerly ga. s. Johnstone.
¹⁷ Formerly ga. s. S. O. Co. No. 7.

Line No.	Official No.	Signal and radio-call letters	Rig	Name of vessel	Tonnage		Register dimensions			When built	Where built
					Gross	Net	Length	Breadth	Depth		
1	207748	KLHO	Ga. s.	Petrolia No. 8.....	22	15	57.2	16.3	4.7	1910	Madison, Md.....
2	223537		El. s.	Petrolia No. 10.....	1,155	728	207.5	38.1	16.0	1924	Newport News, Va.....
3	220370		Ga. s.	Petunia.....	25	17	54.5	12.5	5.0	1920	Hristol, R. I.....
4	116724		Ga. s.	Powee.....	14	9	45.5	13.6	4.6	1896	Blaine, Wash.....
5	200431		Ga. s.	Phalnoula.....	18	11	44.8	15.0	6.4	1903	Gloucester, Mass.....
6	212753		Ga. s.	Phalarope.....	12	5	43.5	9.2	3.6	1912	Ossining, N. Y.....
7	150625		Ga. s.	Phantom.....	11	7	23.6	12.3	3.8	1899	Sarasota, Fla.....
8	214532		Ol. a.	Pharaba.....	15	8	45.3	13.2	4.3	1918	Crittenden, Va.....
9	218363		Ga. s.	Pheasant.....	14	10	43.0	9.3	4.2	1913	Douglas, Alaska.....
10	150906		Ga. s.	Phebe Cochran.....	7	5	34.4	13.8	3.0	1892	Patchogue, N. Y.....
11	219285		Ga. s.	Phebe Mae.....	7	5	31.7	10.0	4.0	1919	Westerly, R. I.....
12	207263		Ga. s.	Phenix.....	15	14	31.2	14.5	5.2	1904	Wickford, R. I.....
13	228316		Ol. s.	PHILADELPHIA.....	17	12	36.3	9.3	4.8	1929	Grafton, Ill.....
14	150960		Ol. s.	Phillip P. Manta.....	69	61	81.0	22.0	9.0	1902	Essex, Mass.....
15	217788		Ga. s.	Phillip.....	7	6	34.6	10.3	3.4	1914	Bay City, Mich.....
16	212816		(Ga. w.)	Phyllis Jane.....	34	15	50.0	10.9	3.4	1914	Heidelberg, Ky.....
17	150388		Ga. s.	Phoebe B. Townsend.....	26	12	54.0	18.4	4.5	1896	Bridgeton, N. J.....
18	203990		Ga. s.	Phoenix.....	18	12	43.0	12.8	5.2	1907	Hooquiam, Wash.....
19	206938		Ga. s.	PHOENIX.....	21	14	59.0	12.3	6.0	1909	Alameda, Calif.....
20	210451		Ga. s.	Phoenix.....	22	15	44.0	14.0	5.4	1912	Seattle, Wash.....
21	223748		Ol. s.	Phoenix.....	48	33	62.1	17.5	6.7	1924	West Norfolk, Va.....
22	230667		Ga. p.	Phoenix.....	112	80	102.3	23.8	5.9	1931	Los Angeles, Calif.....
23	213636		Ol. s.	Phoenix II.....	28	19	52.9	14.9	6.5	1916	Tacoma, Wash.....
24	214847		Ga. s.	Phoenix III.....	32	26	50.4	13.9	6.6	1917	Docketon, Wash.....
25	216229		Ga. s.	Phoenix IV.....	30	21	50.4	13.9	6.6	1917 do.....
26	216256		Ga. s.	Phoenix V.....	24	16	56.0	15.2	4.9	1918	Astoria, Ore.....
27	215149		Ga. s.	Phoenix VI.....	18	15	43.3	12.7	4.8	1917	Seattle, Wash.....
28	219984		Ga. s.	Phoenix VIII.....	25	14	56.3	14.2	4.6	1920	Astoria, Ore.....
29	220085		Ga. s.	Phoenix X.....	70	28	79.6	18.8	6.8	1920	Vancouver, Wash.....
30	146374		Ol. s.	Phyllis.....	43	20	63.2	22.9	4.8	1884	Marcus Hook, Pa.....
31	207817		Ga. s.	Phyllis.....	12	11	40.0	11.3	3.6	1905	New Rochelle, N. Y.....
32	217123		Ga. s.	Phyllis.....	7	6	26.0	8.5	3.4	1916	Gould City, Mich.....
33	221800		Ol. a.	Phyllis.....	29	11	56.5	13.0	6.4	1909	San Francisco, Calif.....
34	226159		Ga. s.	Phyllis.....	13	11	42.5	13.4	3.7	1926	Islip, N. Y.....
35	225169		Ol. s.	Phyllis A.....	25	9	57.8	14.5	6.1	1925	Kennebunkport, Me.....
36	224201		Ol. s.	Phyllis J.....	29	15	56.0	15.6	6.5	1924	Thomaston, Me.....
37	231041		Ga. s.	Phyllis L.....	17	8	44.3	12.1	5.4	1931	Friendship, Me.....
38	226781		Ol. s.	Phyllis S.....	46	31	59.7	15.5	7.3	1927	Poulsbo, Wash.....
39	222107		(Ga. w.)	Phyllis Lorraine.....	33	26	60.0	16.7	2.8	1922	Iona, S. Dak.....
40	217058		Ga. s.	Picaroon.....	11	9	36.5	9.1	5.2	1907	Wareham, Mass.....
41	226932		Ga. s.	Picaroon.....	9	6	31.1	12.1	5.3	1927	Seattle, Wash.....
42	150387		Ga. s.	Pleayune.....	6	5	32.0	10.8	3.8	1886	Terrebonne Parish, La.....
43	232225		Ga. s.	Pleinla.....	11	9	33.6	13.5	3.3	Unknown.....
44	225556		Ga. s.	Plekanlany.....	25	21	46.5	13.7	5.7	1926	Seattle, Wash.....
45	212305		Ga. s.	Plekerling.....	11	8	38.9	10.2	4.5	1914	Tacoma, Wash.....
46	214383		Ga. s.	Pico.....	225	101	100.6	24.0	10.0	1914	San Francisco, Calif.....
47	227260		Ol. s.	Pierce.....	18	14	37.9	11.4	5.9	1928	Tacoma, Wash.....
48	231469		Ol. s.	PIERMONT.....	113	98	54.2	29.0	8.5	1932	Mariners Harbor, N. Y.....
49	224979		Ga. s.	Pierre.....	19	13	49.7	13.4	4.8	1925	North East, Md.....
50	211091		Ga. s.	Pigeon.....	26	17	48.6	14.0	5.8	1913	Seattle, Wash.....
51	231351		Ga. s.	Piggy.....	9	6	30.4	10.8	3.7	1925	Morehead City, N. C.....
52	160531		Ga. s.	Pilgrim.....	10	9	36.5	11.8	4.2	1888	Hergen Point, N. J.....
53	150680		Ga. s.	PILGRIM.....	98	78	104.3	23.0	6.7	1893	Wilmington, Del.....
54	205046		Ga. s.	Pilgrim.....	13	11	36.4	13.0	5.1	1908	New York, N. Y.....
55	213725		Ga. s.	Pilgrim.....	10	9	42.2	9.8	2.8	1915	Sealevel, N. C.....
56	225713		Ol. w.	PILGRIM.....	117	110	100.0	30.0	5.0	1926	Jeffersonville, Ind.....
57	233066		Ol. s.	Pilgrim III.....	17	12	43.3	11.5	4.2	1934	Wiscasset, Me.....
58	207444		Ga. s.	Pilot.....	7	7	28.5	7.8	3.3	1897	Manitowoc, Wis.....
59	209104		Ol. s.	Pilot.....	18	16	56.6	14.4	5.1	1911	Empire, Ore.....

1 Formerly ga. s. Mary Stine.
 2 Formerly ol. s. J. H. Sanlor.
 3 Formerly st. s. Sockeye.

4 Formerly ga. s. Diana.
 5 Formerly ga. s. Rosemary.
 6 Formerly ga. s. Nettle.

Line No.	Service	Crew	Horse-power	Name of owner	Home port	Address of owner
1	Frt.	2	50	Standard Shipping Co. (Del.)	Norfolk, Va.	Box 887.
2	Tnk.	10	450	do.	Baltimore, Md.	Second Avenue and Clinton Street.
3	Msc.	2	b 50	Bryan Travis	Cape Charles, Va.	
4	Tow.	2	50	James M. Ashton	Seattle, Wash.	Rust Building, Tacoma, Wash.
5	Fsh.	2	40	Francisco Agliano	Tampa, Fla.	2207 North Albany Avenue.
6	Msc.	2	32	F. L. Whitley	Norfolk, Va.	Franklin, Va.
7	Frt.	1	6	S. W. Hamlin	Tampa, Fla.	Osprey, Fla.
8	Oys.	2	45	G. T. Elliott Co. (Va.)	Newport News, Va.	Hampton, Va.
9	Msc.	1	25	H. J. Maycock	Juneau, Alaska	
10	Fsh.	1	25	Martha D. Darling	New York, N. Y.	Stony Brook, N. Y.
11	Fsh.	1	16	Albert E. Vall	New York, N. Y.	East Marlton, N. Y.
12	Fsh.	1	16	Samuel N. Booth	Newport, R. I.	97 Thames Street.
13	Tow.	1	45	Woods Bros. Construction Co. (Nebr.)	Omaha, Nebr.	132 South Thirteenth Street, Lincoln, Nebr.
14	Fsh.	16	60	Phillip P. Manta	Boston, Mass.	221 Commercial Street.
15	Fsh.	2	24	Arthur D. Shawl	Port Huron, Mich.	456 South Huron Street, Cheboygan, Mich.
16	Tow.	3	15	Jas. F. DuBols	Cincinnati, Ohio	Bellaire, Ohio.
17	Oys.	3	25	Liuwood Gaskill	Philadelphia, Pa.	Port Norris, N. J.
18	Fsh.	2	30	A. A. Bugge	Seattle, Wash.	Sequia, Wash.
19	Tow.	1	125	Alaska Packers' Association (Calif.)	San Francisco, Calif.	111 California Street.
20	Fsh.	4	27	Ole Holm	Juneau, Alaska	Petersburg, Alaska.
21	Tnk.	4	100	Motor Tanker Phoenix (N. Y.)	New York, N. Y.	11 West Forty-second Street.
22	Pas.	4	b 200	Wilmington Transportation Co. (Calif.)	Los Angeles, Calif.	Catalina Terminal, Wilmington, Calif.
23	Fsh.	3	65	Alaska Pacific Salmon Co. (Nev.)	Ketchikan, Alaska	
24	Fsh.	3	40	Fidalgo Island Packing Co. (Me.)	Seattle, Wash.	Central Building.
25	Fsh.	1	45	Lincoln Fisheries (Alaska)	Ketchikan, Alaska	
26	Fsh.	2	60	Pacific Trading Co. (Oreg.)	Astoria, Oreg.	66 West Bond Street.
27	Fsh.	5	20	Alaska Pacific Salmon Corporation (Del.)	Ketchikan, Alaska	
28	Frt.	1	65	Pacific Trading Co. (Oreg.)	Astoria, Oreg.	Do.
29	Fsh.	4	150	Alaska Pacific Salmon Corporation (Del.)	Ketchikan, Alaska	
30	Frt.	2	60	Charles R. Cooper	New York, N. Y.	153 East One hundred and sixty-fifth Street.
31	Pas.	2	20	Theodore B. Bland	do.	c/o Babylon Bay Men's Assn., Fire Island Avenue, Babylon, N. Y.
32	Fsh.	2	8	Mannel Fruzler	Sault Ste Marie, Mich.	Naubinway, Mich.
33	Tow.	2	125	O. A. Daewerlitz	San Francisco, Calif.	148 Stuart Street, c/o Chas. McCarthy.
34	Pas.	1	40	Jerome P. Montross	New York, N. Y.	189 Sportsman Avenue, Freeport, N. Y.
35	Cod.	8	60	Albert Arnold	Gloucester, Mass.	10 Marble Street.
36	Fsh.	4	45	Samuel E. Jackson	Vineyard Haven, Mass.	39 Pearl Street, Nantucket, Mass.
37	Fsh.	6	25	Raymond J. Chudwick	Rockland, Me.	Monhegan, Me.
38	Fsh.	5	75	J. E. Shields	Seattle, Wash.	Pier 1.
39	Fer.	1	21	George Tagtow	Pembina, N. Dak.	Lower Brule, S. Dak.
40	Msc.	2	18	P. Anton Pettersen	Charleston, S. C.	42 Montague Street.
41	Fsh.	1	10	Lyman DeStaffany	Seward, Alaska	66 Marlon Street, Seattle, Wash.
42	Frt.	1	6	Louis Rehardl	New Orleans, La.	Herwick, La.
43	Pas.	1	30	Lester Hamm	New York, N. Y.	Seaford Harbor, L. I., N. Y.
44	Fsh.	6	70	Alaska Pacific Salmon Corporation (Del.)	Ketchikan, Alaska	
45	Tow.	2	125	Pacific Tow Boat Co. (Wash.)	Seattle, Wash.	3414 Iowa Avenue.
46	Frt.	7	150	Standard Oil Co of California (Del.)	San Francisco, Calif.	225 Bush Street.
47	Fsh.	3	40	N. M. Nilsen	Tacoma, Wash.	4416 North Thirteenth Street.
48	Pas.	3	70	Howland Hook Ferry Co. (N. Y.)	New York, N. Y.	350 Madison Avenue.
49	Fsh.	1	40	Chas. E. Hiddle	Baltimore, Md.	North East, Md.
50	Fsh.	4	40	International Packing Co. (Wash.)	Seattle, Wash.	410 Colman Building.
51	Fsh.	3	30	W. V. B. Potter	Beaufort, N. C.	
52	Frt.	1	16	Mark S. Greenhalgh	Providence, R. I.	167 Webster Avenue.
53	Fsh.	12	120	F. S. Dickinson	Beaufort, N. C.	Rutherford, N. J.
54	Frt.	1	8	Alexander Anderson	New York, N. Y.	180 Schottfield Street, City Island, N. Y.
55	Msc.	1	16	S. P. Willis	Washington, N. C.	
56	Fer.	10	180	Tri-State Ferry Co. (Ill.)	St. Louis, Mo.	501-503 Commercial Avenue, Cairo, Ill.
57	Pas.	2	b 75	Farm & Trade School (Mass.)	Boston, Mass.	82 Devonshire Street.
58	Fsh.	3	b 12	Edward Olson	Milwaukee, Wis.	345 Alameda Street, Marinette, Wis.
59	Plt.	1	100	Edward L. Skog	Marshfield, Oreg.	1591 North Sherman Avenue, North Bend, Oreg.

^a Formerly schooner (Thomas J. Clayton.
^b Pearl Cullen.

⁴ Formerly ga. s. Lieut. W. L. Murphy.
⁹ Formerly ga. s. Tramp.

Motor Vessels

Line No.	Official No.	Signal and radio-call letters	Rig	Name of vessel	Tonnage		Register dimensions			When built	Where built
					Gross	Net	Length	Breadth	Depth		
1	210930		Ga. s.	Pilot	41	21	62.7	17.4	5.8	1913	Crittenden, Va.
	212466		Ga. s.	Pilot	19	13	52.0	13.7	5.7	1914	San Diego, Calif.
	213166		Ol. s.	Pilot	22	15	47.0	14.0	5.5	1915	Portland, Me.
	213853		Ga. s.	Pilot	16	9	45.0	11.2	5.6	1915	Honolulu, Hawaii
	219686		Ga. w.	Pilot	18	11	63.7	12.9	1.8	1916	Maysville, Ky.
	224289		Ol. s.	Pilot	140	65	116.2	25.2	12.6	1924	Essex, Mass.
	227959		Ga. s.	Pilot	9	8	38.0	10.5	3.8	1928	Thighmans Island, Md.
	230340		Ol. s.	Pilot	36	16	62.2	17.4	6.7	1925	Liverpool, Nova Scotia
	9	231857		Ga. s.	Pilot	29	19	61.8	13.1	5.2	1916
10	221474		Ga. s.	Pilot I.	8	6	38.0	8.6	4.5	1921	Key West, Fla.
11	230122		Ga. s.	Pilot II.	9	6	33.2	11.0	4.5	1930	Brooklyn, N. Y.
12	213564		Ga. s.	Pilot No. 1.	15	10	51.5	13.4	2.7	1915	Astoria, Oreg.
13	217583		Ol. s.	Pilot No. 1.	30	15	59.7	13.3	0.0	1918	Battery Park, Va.
14	226127		Ga. s.	Pilot No. 2.	7	5	33.4	8.3	4.5	1919	Portsmouth, N. H.
15	150386		Ga. s.	Pilot's Bride	9	6	34.0	12.5	3.5	1886	Clearwater Harbor, Fla.
16	231470		Ga. s.	Pinafore	24	20	43.9	12.3	4.7	Unknown
17	80884		Ol. s.	Pinellas	101	79	122.0	22.0	6.0	1882	Philadelphia, Pa.
18	85250		Ga. s.	Pines of York	20	10	42.6	15.3	4.2	1873	Northport, N. Y.
19	150469		Ga. s.	Pinolo	84	46	72.0	25.4	6.5	1889	Benicia, Calif.
20	150310		Ol. s.	Pinta	33	22	59.1	16.9	5.6	1883	White Haven, Md.
21	228871		Ol. s.	Pinta	23	11	42.3	14.2	5.5	1929	St. Augustine, Fla.
22	229571		Ga. s.	Pinta	11	8	33.3	11.0	5.6	1930	Rockland, Me.
23	232365		Ga. s.	Pinta	20	16	50.7	12.9	4.9	1918	Norfolk, Va.
24	209817		Ga. s.	Pinto	11	7	38.9	10.3	4.0	1912	Port Hadlock, Wash.
25	136281		Ol. s.	Pioneer	83	53	81.0	23.0	9.2	1892	Essex, Mass.
26	150352		Ol. a.	Pioneer	43	41	57.0	21.0	4.6	1885	Marcus Hook, Pa.
27	150676		Ga. s.	Pioneer	7	5	30.0	12.9	2.9	1894	Patchogue, N. Y.
28	201082		Ga. s.	Pioneer	13	10	43.3	10.6	4.2	1904	Eagle Harbor, Wash.
29	201740		Ol. s.	PIONEER	684	484	156.2	25.4	11.1	1902	Geestemunde, Germany
30	210632		Ga. s.	Pioneer	9	6	28.0	9.5	3.3	1912	Little Suamico, Wis.
31	212074		Ol. s.	Pioneer	71	48	69.8	17.5	8.4	1914	Poulsbo, Wash.
32	212241		Ga. s.	Pioneer	9	6	33.2	10.2	4.7	1914	Brooklyn, N. Y.
33	216862		Ga. s.	Pioneer	29	9	65.0	15.0	5.9	1918	East Machias, Me.
34	220058		Ga. s.	Pioneer	42	20	59.9	17.2	5.0	1920	Vancouver, Wash.
35	220503		Ga. s.	Pioneer	16	11	44.6	12.7	4.8	1920	Baltimore, Md.
36	221371		Ol. s.	Pioneer	43	33	60.9	22.0	5.9	1921	Seattle, Wash.
37	232314		Ga. s.	Pioneer	12	10	31.4	11.1	4.8	1933	Forked River, N. J.
38	233190		Ol. s.	Pioneer	113	77	85.1	21.3	7.3	1934	Pittsburgh, Pa.
39	206183		Ga. s.	Pioneer II.	17	12	36.9	11.8	4.6	1909	Seattle, Wash.
40	213210		Ol. s.	Pioneer II.	50	43	61.7	18.4	3.2	1915	Windsor Locks, Conn.
41	228328		Ol. s.	Pioneer II.	26	18	48.8	15.8	5.5	1929	Brooklyn, N. Y.
42	214778		Ga. s.	Pioneer III.	32	26	49.8	11.2	6.2	1917	Seattle, Wash.
43	229999		Ga. w.	Pipe Dream	14	10	50.8	10.9	7.2	1930	Davenport, Iowa
44	200680		Ga. s.	Pipit	7	5	42.0	12.0	3.4	1904	Accomac, Va.
45	216987		Ga. s.	Pipit	46	8	67.8	16.6	5.7	1918	Oakland, Calif.
46	212210		Ga. s.	Pipplin	9	6	31.8	9.0	4.6	1914	Lisabetta, Wash.
47	207233		Ol. s.	Pirate	15	10	47.1	14.0	5.2	1910	San Francisco, Calif.
48	211498		Ga. s.	Pirate	29	20	53.7	15.0	4.9	1913	Caledonia, Wash.
49	212257	WIFK	Ga. s.	Pirate	54	30	60.5	21.5	6.8	1914	Oakland, Calif.
50	220850		Ga. s.	Pirate	23	16	52.5	13.8	5.0	1920	Battery Park, Va.
51	223612		Ol. s.	Pirate	16	8	36.6	14.3	4.0	1924	Sapelo Island, Ga.
52	224123		Ga. s.	Pirate	13	11	33.5	10.0	4.2	1921	Detroit Harbor, Wis.
53	230057		Ga. s.	Pirate	18	10	38.6	11.6	4.8	1916	Charleston, S. C.
54	231208		Ga. s.	Pirate	9	6	34.3	10.3	3.6	1919	Harrison, N. J.
55	215753		Ga. s.	Piru	60	51	77.5	21.3	4.2	1917	Wilmington, Calif.

(a) British ga. s. Dorothy and Audrey.
 (b) Formerly U. S. C. G. ga. s. No. 920.
 (c) ga. s. Fish Hawk.

(d) Formerly U. S. Navy ga. s. 14747.

(e) Formerly st. s. Wilmington.

(f) Formerly slip, George Milner.

Line No.	Service	Crew	Horse-power	Name of owner	Home port	Address of owner
1	Frt.	3	60	Edonton Mackeys Ferry Co. (N. C.)	Elizabeth City, N. C.	Edonton, N. C.
2	Pit.	1	35	Hilton C. Johnson	San Diego, Calif.	3903 Georgia Street.
3	Frt.	1	60	Joseph C. McCart	Eastport, Me.	17 Shackford Street.
4	Tow.	1	50	Young Bros. (Ltd.) (Hawaii)	Honolulu, Hawaii	Pier 12, Nuunau Street.
5	Tow.	1	35	Charles Armstrong	Louisville, Ky.	Frankfort, Ky.
6	Pit.	5	200	Boston Pilots Relief Society (Mass.)	Boston, Mass.	69 Long Wharf.
7	Fsh.	1	50	J. Wesley Roe	Philadelphia, Pa.	Dorchester, N. J.
8	Pit.	4	50	Savannah Bar Pilots (Ga.)	Savannah, Ga.	228 East Bay Street.
9	Pas.	4	80	Charles Schmidt	New York, N. Y.	Soundview Avenue, Calson Point, N. Y.
10	Pit.	3	40	A. E. Sharpley	Key West, Fla.	418 William Street.
11	Pas.	1	40	Harry E. Phillips	New York, N. Y.	251 Bedford Avenue (B).
12	Pas.	1	80	O. F. Jacobson	Newport, Oreg.	
13	Pas.	2	60	George D. Kreidt	Miami, Fla.	1437 South West Fifth Street.
14	Pas.	1	50	Pilots Launch Co. (Wash.)	Seattle, Wash.	423 Colman Building.
15	Fsh.	1	b 20	Walter J. Lowe	Key West, Fla.	706 Ashe Street.
16	Pas.	1	70	George A. Newhall, Jr.	San Francisco, Calif.	260 California Street.
17	Pas.	5	300	Bee Line Ferry Co. (Fla.)	Tampa, Fla.	550 First Avenue North, St. Petersburg, Fla.
18	Frt.	3	40	E. L. Boyce	Norfolk, Va.	2600 Glasson Street, Portsmouth, Va.
19	Frt.	3	b 100	Kelco Co. (Del.)	San Diego, Calif.	Security Title & Insurance Building, 530 West Sixth Street, Los Angeles, Calif.
20	Fsh.	4	60	William H. Tucker	New York, N. Y.	Easthampton, N. Y.
21	Fsh.	2	45	N. Poll	St. Augustine, Fla.	40 St. Andrew Court.
22	Fsh.	3	50	Charles H. Thompson	Portland, Me.	Cape Porpoise, Me.
23	Msc.	5	48	Boy Scouts of America (Calif.)	Los Angeles, Calif.	c/o Crescent Bay Council, 1130 Lincoln Boulevard, Santa Monica, Calif.
24	Drg.	1	20	San Francisco Bridge Co. (Calif.)	San Francisco, Calif.	503 Market Street.
25	Fsh.	15	70	Portland Trawling Co. (Me.)	New York, N. Y.	1 Fulton Fish Market.
26	Tnk.	4	80	Hanley Oil Co. (Mass.)	Boston, Mass.	40 Fish Pier.
27	Fsh.	1	24	August Albert	New York, N. Y.	Canarsie (B)
28	Fsh.	3	20	M. E. Johnson	Ketchikan, Alaska	c/o Deep Sea Fishermans Union.
29	Frt.	1	240	Crowley Launch and Tugboat Co. (Calif.)	San Francisco, Calif.	Mission Street Wharf.
30	Fsh.	3	10	Paul Humphries	Grand Haven, Mich.	2900 Madison Avenue.
31	Fsh.	15	135	Ingvold Hansen	Ketchikan, Alaska	
32	Pas.	2	24	Sadie V. Umbach	New York, N. Y.	205 One hundred and fourth Avenue, Hollis, N. Y.
33	Frt.	2	60	Booth Fisheries Srdline Co. (Me.)	Eastport, Me.	125 Water Street.
34	Fsh.	3	60	Pioneer Packing Co. (Wash.)	Seattle, Wash.	Exchange Building.
35	Tow.	3	60	Florida Power and Light Co. (Fla.)	Miami, Fla.	Ingraham Building.
36	Frt.	2	60	Knappton Towboat Co. (Wash.)	Astoria, Oreg.	Foot Fourteenth Street.
37	Pas.	1	60	Walter B. Frazee	Philadelphia, Pa.	Forked River, N. J.
38	Tow.	6	250	Dravo Contracting Co. (Pa.)	Pittsburgh, Pa.	4801 Grand Avenue, Pittsburgh, Pa.
39	Fsh.	5	20	J. Zeldenrust	Seattle, Wash.	7106 Twenty-eighth Avenue NW.
40	Drg.	2	60	Springfield Navigation Co. (Mass.)	Boston, Mass.	35 State Street, Springfield, Mass.
41	Pas.	2	60	John Weidner	New York, N. Y.	1745 East Ninety-third Street (B).
42	Fsh.	4	50	Edvin A. Ellasen	Seattle, Wash.	Poulsbo, Wash.
43	Frt.	1	50	Harry Godley	Dubuque, Iowa	2210 West Fourth Street, Davenport, Iowa.
44	Oys.	1	12	W. H. Lang	Cape Charles, Va.	Accomac, Va.
45	Tow.	2	110	Alaska Packers Association (Calif.)	Seattle, Wash.	111 California Street, San Francisco, Calif.
46	Fsh.	1	14	E. W. Copeland	Ketchikan, Alaska	Box 1.
47	Tow	1	b 110	Harbor Tug and Barge Co. (Calif.)	San Francisco, Calif.	Mission Street Wharf
48	Fsh.	5	50	Andrew Ounderson	Ketchikan, Alaska	
49	Frt.	3	80	Union Fish Co. (Calif.)	San Francisco, Calif.	141 Clay Street.
50	Frt.	1	45	Arthur Willis Lovell	Norfolk, Va.	3402 Fairview Avenue, Estabrook, Va.
51	Frt.	2	24	Hunter Watson	Brunswick, Ga.	Valona, Ga.
52	Fsh.	3	15	John Christianson	Millwaukee, Wis.	Washington Island, Wis.
53	Pas.	4	35	Ashley Halsey	Charleston, S. C.	51 George Street.
54	Pas.	1	b 40	William Fuhrman	New York, N. Y.	R. R. 21, New Brunswick, N. J.
55	Tnk.	5	100	Union Oil Co. of California (Calif.)	Los Angeles, Calif.	Union Oil Building.

¹ Formerly U. S. Navy ga. s. No. 2152.

² Formerly ga. s. Edward A. Rice.

Line No.	Official No.	Signal and radio-call letters	Rig	Name of vessel	Tonnage		Register dimensions			When built	Where built
					Gross	Net	Length	Breadth	Depth		
							Feet	Feet	Feet		
1	231959		Ga. s.	Piscataquis	22	15	53.9	12.3	5.4	1932	Boston, Mass.
2	229681		Ol. w.	Pittsburgh	71	71	77.0	17.0	3.1	1930	Pittsburgh, Pa.
3	224614		Ga. s.	Plant	39	26	58.8	15.8	0.7	1925	Dockton, Wash.
4	229191		Ga. s.	Planter	12	8	42.8	11.7	3.2	1929	Crisfield, Md.
5	221376		Ga. s.	Plantine	13	10	48.0	13.0	3.2	1921	Cocoanut Grove, Fla.
6	227966		Ga. s.	Pluton	8	5	29.7	9.5	4.5	1928	Seattle, Wash.
7	223013		Ga. s.	Plattsburgh	86	68	79.7	21.5	6.5	1923	Whitehall, N. Y.
8	216341		Ga. s.	Playfair	7	6	32.0	9.1	3.8	1918	Quilcene, Wash.
9	206448		Ga. s.	Pluver	28	19	57.7	14.8	5.7	1909	Tacoma, Wash.
10	150638		Ga. s.	Pluck	10	7	43.0	12.0	2.5	1893	Flighmans, Md.
11	155046		Ga. s.	Pocahontas	22	15	54.4	13.0	6.4	1882	Baltimore, Md.
12	216977		Ga. s.	Pocahontas	7	6	33.5	9.0	3.9	1914	Seattle, Wash.
13	224142		Ol. s.	Pocomo	31	14	57.0	16.1	7.0	1924	Rockport, Mass.
14	225715		Ol. s.	Pofisco	41	17	60.5	16.1	7.3	1926	Lubec, Me.
15	222335		Ga. s.	Pointe A La Hache	43	29	59.0	18.3	5.8	1933	Pascagoula, Miss.
16	216213	KJEI	El. s.	Pointe Breeze	4,750	2,014	361.9	61.0	29.5	1918	Gloucester, N. J.
17	223652		Ga. s.	Pointe Francis	12	8	35.5	11.0	4.7	1921	Marietta, Wash.
18	224001		Ga. s.	Point Loma	15	12	48.5	10.2	4.9	1924	San Diego, Calif.
19	150811		Ga. s.	Point O' Woods	27	23	52.2	14.8	4.3	1899	Patchogue, N. Y.
20	231945		Ga. s.	Point O' Woods II	44	35	53.0	16.0	3.6	1905	Bay Shore, N. Y.
21	219559	KMEC	Ga. s.	Point O' Woods III	123	100	94.3	22.0	6.3	1920	East Boothbay, Me.
22	212190		Ol. s.	Point Reyes	41	18	57.2	17.9	6.0	1914	St. Helens, Oreg.
23	212531		Ga. s.	Pointer	21	14	48.5	12.3	4.0	1914	Sparrows Point, Md.
24	225742		Ga. s.	Pointer	6	5	32.7	9.7	3.2	1926	Harbor Springs, Mich.
25	204492		Ga. s.	Pokonole	9	8	38.3	8.3	3.0	1906	Esopus, N. Y.
26	226956		Ol. s.	Polar Bear	162	130	83.6	21.8	14.4	1926	Port Blakely, Wash.
27	226841		Ga. s.	Polarline	16	13	49.8	12.5	3.3	1925	Manteo, N. C.
28	210964		Ol. s.	Polaris	73	49	76.0	17.9	8.7	1913	Seattle, Wash.
29	217668		Ga. s.	Polaris	10	8	37.0	8.9	4.1	1919	La Conner, Wash.
30	86906		Ga. s.	Polar Star	15	10	43.5	10.8	3.3	1902	Biloxi, Miss.
31	204837		Ol. s.	Polling Bros	116	88	82.0	24.4	8.6	1907	Greenport, N. Y.
32	150133		Ol. s.	Polling Bros. No. 2	150	108	116.0	18.0	9.6	1863	Henfrew, Scotland
33	207279		Ol. s.	Polling Bros. No. 3	157	134	110.7	25.2	5.3	1910	Pocomoke City, Md.
34	225511		Ol. s.	POLLING BROS. No. 4	120	81	100.0	19.1	9.0	1926	Chester, Pa.
35	216757		Ol. s.	POLLING BROS. No. 5	149	128	104.6	22.3	6.5	1918	Elkton, Md.
36	218488		Ol. s.	POLLING BROS. No. 6	326	190	134.4	23.6	12.2	1919	Philadelphia, Pa.
37	161737		Ol. s.	POLLING BROS. No. 8	223	169	123.6	22.2	11.0	1894	Newburgh, N. Y.
38	221367		Ga. s.	POLLWOOD	22	21	60.0	15.0	3.8	1921	Nashville, Tenn.
39	150712		Ol. s.	Polly	23	20	54.0	10.0	4.0	1896	Tampa, Fla.
40	157680		Ga. s.	Polly III	14	12	37.4	13.0	5.0	1902	Millford, Del.
41	230566		Ga. s.	Polly N	8	5	32.1	10.9	4.4	1931	East Boston, Mass.
42	223465		Ga. s.	Polly S	19	17	52.2	20.3	2.7	1922	Plaquemine, La.
43	232188		Ga. s.	Polly Ann	8	5	32.4	8.8	4.1	1926	Bayonne, N. J.
44	213802		Ol. s.	Pollyanna	110	66	67.6	23.4	11.5	1915	Essex, Mass.
45	232444		Ga. s.	Polyanna	9	6	45.6	9.8	3.0	1933	Washington, D. C.
46	201068		Ga. s.	Poly Page	7	6	33.5	12.5	2.7	1904	Atlantic City, N. J.
47	202105		Ga. s.	Poly Page II	9	8	35.0	13.0	3.7	1905	Port Republic, N. J.
48	226963		Ga. s.	Pomanavls	33	30	64.5	16.1	3.9	1927	Pateros, Wash.
49	233196		Ga. s.	Pompano	11	10	33.6	11.0	5.2	1931	Forked River, N. J.
50	216072		Ga. w.	PONTIAC	8	5	47.1	8.0	2.8	1914	Grafton, Ill.
51	232332		Ga. s.	Pop and Mom	12	10	39.0	10.7	3.9	1920	Biloxi, Miss.
52	211477		Ol. s.	Popoyo	105	71	80.7	21.3	6.7	1913	Panishoro, N. J.
53	231795		Ga. s.	Pop Eye	13	9	34.5	11.5	5.2	1931	Broad Channel, N. Y.
54	220011		Ol. w.	Poppy	40	30	62.2	14.0	3.2	1926	Pittsburgh, Pa.
55	223723		Ga. s.	Poppy II	16	13	34.3	12.3	5.2	1929	Seattle, Wash.
56	220896		Ga. s.	Popular No. 1	17	15	47.3	12.1	5.0	1920	Catano, P. R.
57	230807		Ga. s.	Popular No. 2	17	15	47.3	12.1	5.0	1920	do.
58	221200		Ga. s.	Popular No. 4	13	11	43.7	12.1	4.3	1921	do.
59	221945		Ga. s.	Popular No. 5	13	11	45.5	12.1	4.5	1922	do.
60	150977		Ga. s.	Pouquoson	10	8	47.4	12.7	3.5	1902	Pouquoson, Va.
61	224149		Ga. s.	PORT COSTA	351	212	139.6	30.1	9.0	1924	Oakland, Calif.

1 Formerly ol. w. Reliance.
 2 Formerly ga. y. Surahmac.
 3 Formerly ga. s. Orlole.
 4 Formerly st. s. John M. Connelly.
 5 Formerly a ga. y Editha.
 6 Formerly b ga. s. Sarita.
 7 Formerly c ga. s. Mousquetaire.

8 Formerly ga. s. Margrita.
 9 Formerly ol. s. Gertrude Leaner.
 10 a Amanda F. Lancraft.
 11 Formerly st. s. b Diamond.

Line No.	Service	Crew	Horse-power	Name of owner	Home port	Address of owner
1	Cod.	6	300	Anthony Guerriero.....	Boston, Mass.	156 Endcott Street.
2	Tow.	1	b 180	Pittsburgh Gravel Co. (Pa.).....	Pittsburgh, Pa.	South Eighth Street.
3	Fsh.	8	b 50	Jerko Cvitavich.....	Tacoma, Wash.	3010 North Carr Street.
4	Oys.	2	24	John T. Handy.....	Crisfield, Md.	Dock Street.
5	Pas.	1	65	Charles Greene.....	Tampa, Fla.	1219 Florida Avenue.
6	Fsh.	4	12	Harry W. Crosby.....	Seattle, Wash.	1233 Federal Avenue.
7	Fer.	3	90	James W. Cook.....	Rouses Point, N. Y.	Port Kent, N. Y.
8	Fsh.	1	12	Paul J. McCurdy.....	Seattle, Wash.	Star Route 2, Port Townsend, Wash.
9	Frt.	2	75	Alaska Packers Association (Calif.).....	Port Townsend, Wash.	Blaine, Wash.
10	Fsh.	2	15	Andrew Reynolds.....	Baltimore, Md.	North East, Md.
11	Tow.	4	120	Cottman Co. (Md.).....	do.	Baltimore Trust Building.
12	Fsh.	1	18	H. E. Draper.....	Seattle, Wash.	Route 3, Box 151.
13	Cod.	5	60	Nantucket Fisheries (Mass.).....	Vineyard Haven, Mass.	Nantucket, Mass.
14	Cod.	8	100	Portland Fish Co. (Mo.).....	Portland, Me.	Customhouse Wharf.
15	Fer.	2	120	Police Jury, Parish of Plaquemine.....	New Orleans, La.	Point a la Hache, La.
16	Tnk.	24	1,800	Atlantic Refining Co. (Pa.).....	Philadelphia, Pa.	260 South Broad Street.
17	Fsh.	2	15	Louis George.....	Seattle, Wash.	Marietta, Wash.
18	Pas.	1	200	Star & Crescent Boat Co. (Calif.).....	San Diego, Calif.	California Theater Building.
19	Pas.	4	60	Arundel Corporation (Md.).....	Baltimore, Md.	Pier 2, East Pratt Street.
20	Fer.	3	100	Bay Point Navigation Corporation (N. Y.).....	New York, N. Y.	Point O' Woods, N. Y.
21	Pas.	4	200	do.	do.	Do.
22	Frt.	1	90	Henry A. Juhl.....	San Francisco, Calif.	998 Innes Avenue.
23	Frt.	2	50	Bethlehem Steel Co. (Md.).....	Baltimore, Md.	Sparrows Point, Md.
24	Pas.	1	50	Harbor Point Association (Mich.).....	Grand Haven, Mich.	Harbor Springs, Mich.
25	Frt.	2	20	Walsh Construction Co. (Iowa).....	New York, N. Y.	New Hamburg, N. Y.
26	Fsh.	8	200	United Trading & Fishing Co. (Wash.).....	Seward, Alaska.	814 Western Avenue, Seattle, Wash.
27	Tnk.	2	24	M. L. Daniels.....	Elizabeth City, N. C.	Manteo, N. C.
28	Frt.	10	175	Sunde & devers Co. (Wash.).....	Ketchikan, Alaska.	Colman Dock Seattle, Wash.
29	Fsh.	2	18	Hans B. Andersen.....	do.	c/o Seamens Home.
30	Fsh.	2	24	Alabama Canning Co. (Ala.).....	Mobile, Ala.	Bayou la Hatre, Ala.
31	Frt.	5	100	Chester A. Poling (N. Y.).....	New York, N. Y.	70 Pine Street.
32	Frt.	7	150	do.	do.	Do.
33	Frt.	2	180	do.	do.	Do.
34	Tnk.	4	75	do.	do.	Do.
35	Frt.	6	150	do.	do.	Do.
36	Tnk.	5	275	do.	do.	Do.
37	Tnk.	6	150	do.	do.	Do.
38	Tow.	3	32	Nashville Bridge Co. (Del.).....	Nashville, Tenn.	Foot Shelby Avenue.
39	Fsh.	4	30	Louis G. Ambos.....	Savannah, Ga.	Thunderbolt, Ga.
40	Fsh.	1	30	George Quinn.....	Philadelphia, Pa.	Tuckerton, N. J.
41	Fsh.	1	40	Warren R. Northup.....	Newport, R. I.	Kingston Road, Peacedale, R. I.
42	Fer.	3	22	Plaquemine Ferry Co. (La.).....	New Orleans, La.	Plaquemine, La.
43	Pas.	1	50	John Fournier.....	Miami, Fla.	Box 2384, Fort Lauderdale, Fla.
44	Cod.	23	120	Clorton Pew Fisheries (Mass.).....	Gloucester, Mass.	327 Main Street.
45	Frt.	1	40	James Crotts.....	Washington, D. C.	Silver Spring, Md.
46	Pas.	2	25	Clinton Johnson.....	Philadelphia, Pa.	125 West Magnolia Avenue, Wildwood, N. J.
47	Pas.	1	12	George Bohn.....	do.	1275 Lafayette Avenue, Cape May City, N. J.
48	Frt.	1	200	C. A. Tuttle.....	Seattle, Wash.	Chelan, Wash.
49	Pas.	1	80	Owen F. Ridgway.....	Philadelphia, Pa.	Harnegat, N. J.
50	Pas.	1	21	Starved Rock Ferry Co. (Ill.).....	Chicago, Ill.	c/o E. Yentzer, Ottawa, Ill.
51	Pas.	1	24	Charles E. Graham.....	Mobile, Ala.	Coden, Ala.
52	Frt.	6	100	Phillips Packing Co. (Md.).....	Cambridge, Md.	
53	Pas.	2	90	Edward R. Williamson.....	New York, N. Y.	12 Tenth Road, Broad Channel, L. I., N. Y.
54	Tow.	1	b 60	Iron City Sand & Gravel Co. (Pa.).....	Pittsburgh, Pa.	310 Grant Street.
55	Fsh.	1	40	J. P. Hansen.....	Juneau, Alaska.	Corlova, Alaska.
56	Pas.	3	37	Compania Popular de Transporte (P. R.).....	San Juan, P. R.	Catano, P. R.
57	Pas.	3	37	do.	do.	Do.
58	Pas.	2	37	do.	do.	Do.
59	Pas.	2	37	do.	do.	Do.
60	Fsh.	2	35	C. M. Evans.....	Newport News, Va.	Messick, Va.
61	Frt.	8	b 220	Associated Oil Co. (Calif.).....	San Francisco, Calif.	79 New Montgomery Street.

(a br. st. s. Little Ada.
 b Confederate st. s. Little Ada.
 c U. S. Eng. st. s. Ada.
 d st. s. Peter Smith.
 e br. st. s. Little Ada.
 f st. s. Buxton.
 g ga. s. Betty Jane Hearn.
 h Formerly sch. Lena D.
 i Formerly ga. s. Sunoco Jr.

ii Formerly ga. s. Helen C. Steele.
 iii Formerly ga. s. Motor Barge No. 30.
 a st. s. Vigilant.
 b ol. s. Ocean View.
 c ol. s. James River Oil Co. No. 1.
 d ol. s. Sinclair Opaline No. 1.
 e Formerly ga. s. Dorothy W.
 f Formerly ga. s. Elizabeth W.
 g Formerly ga. s. (a Elizabeth W.
 b S. M. Davis.

Line No.	Official No.	Signal and radio-call letters	Rig	Name of vessel	Tonnage		Register dimensions			When built	Where built
					Gross	Net	Length	Breadth	Depth		
1	225465		El. s.	PORT HOUSTON.....	284	145	118.2	27.1	13.2	1926	Wilmington, Del.....
2	221514		Ga. s.	Port Newark.....	14	10	48.6	10.0	5.2	1921	Hayonne, N. J.....
3	209788		Ga. s.	Port Washington.....	14	10	45.0	12.0	4.4	1921	Port Washington, N. Y.....
4	223489		Ol. s.	Porte Bonheur.....	52	32	61.0	16.0	7.5	1921	Gulfport, Miss.....
5	231324		Ga. s.	Portland Pilot.....	47	19	61.7	18.4	8.7	1931	Portland, Me.....
6	209667		Ga. s.	PORTLAND SOCONY.....	98	66	94.5	18.0	7.6	1912	Port Richmond, N. Y.....
7	223633		Ol. s.	Portlock.....	63	36	60.6	16.4	8.4	1921	Tacoma, Wash.....
8	232957		Ol. s.	Porto.....	12	5	37.5	11.6	4.4	1928	Fernandina, Fla.....
9	228111		Ol. s.	Portola No. 1.....	63	29	69.5	18.2	8.1	1928	Oakland, Calif.....
10	151002		Ga. s.	Portsmouth.....	13	6	47.6	12.3	4.4	1903	West Mystic, Conn.....
11	224502		Ol. s.	Portugal.....	68	26	71.0	20.5	8.2	1925	Essex, Miss.....
12	211309		Ga. s.	Porvenir.....	10	6	40.0	14.0	3.8	1913	Rincon, P. R.....
13	220355		Ga. s.	Posidon.....	12	10	38.1	12.4	3.2	1920	Suisun City, Calif.....
14	207174		Ga. s.	Potlatch.....	13	9	43.6	11.9	4.2	1910	Seattle, Wash.....
15	150987		Ol. s.	Potomac.....	145	65	121.0	20.1	8.2	1903	Pocomoke City, Md.....
16	216051		Ga. s.	Pot Scow No. 1.....	14	10	39.0	12.7	3.6	1917	Ketchikan, Alaska.....
17	220620		Ol. s.	POTTER.....	6,204	3,851	395.5	55.0	31.4	1920	New Orleans, La.....
18	222280		El. s.	POUGHKEEPSIE.....	574	390	111.5	50.2	8.6	1922	Brooklyn, N. Y.....
19	211092		Ga. s.	Pouter.....	22	15	45.5	14.0	5.8	1913	Seattle, Wash.....
20	212031		Ga. s.	Powhatan.....	38	20	64.0	15.6	6.0	1914	Orange, Tex.....
21	226352		Ga. w.	Powhatan.....	24	24	51.5	12.0	2.3	1927	Parkersburg, W. Va.....
22	231333		Ol. s.	Powhatan.....	62	22	77.5	19.6	6.6	1931	Hampton, Va.....
23	233255		Ol. s.	PRAIRIE STATE.....	16	11	43.0	12.0	4.4	1934	Duluth, Minn.....
24	206654		Ga. s.	Prelude.....	10	9	29.6	9.4	3.8	1905	West De Pere, Wis.....
25	225612		Ol. s.	Premier.....	14	10	37.8	11.2	6.2	1926	Seattle, Wash.....
26	211210		Ga. s.	Presho.....	21	14	43.0	13.5	5.8	1913	Tacoma, Wash.....
27	220409		Ol. s.	President.....	35	24	55.4	14.4	6.0	1920	Cove, Wash.....
28	224021		Ga. s.	President Coolidge.....	29	9	47.2	14.0	7.2	1924	Astoria, Ore.....
29	232653		Ga. s.	President Roosevelt.....	24	12	50.7	16.2	4.1	1933	Biloxi, Miss.....
30	233174		Ga. s.	President Roosevelt.....	7	7	40.3	8.8	3.6	1934	Chance, Md.....
31	230509		Ga. s.	President Wilson.....	12	8	38.1	10.2	5.1	1931	City Island, N. Y.....
32	232870		Ga. s.	Prestige.....	47	15	71.1	13.6	7.7	1923	Stamford, Conn.....
33	150908		Ga. s.	Preston.....	25	17	62.0	17.5	5.3	1892	Solomons Island, Md.....
34	208799		Ga. s.	Pride.....	11	8	38.7	11.0	4.2	1911	Kasaan, Alaska.....
35	212033		Ga. s.	Pride.....	20	13	44.0	13.5	6.9	1914	Los Angeles, Calif.....
36	150777		Ga. s.	Pride of the Sea.....	7	5	30.8	11.3	3.1	1898	Key West, Fla.....
37	206280		Ga. s.	Pridwin.....	14	11	49.5	10.6	4.5	1909	New York, N. Y.....
38	227759		Ga. s.	Primo.....	15	10	38.4	12.0	6.3	1928	Glg Harbor, Wash.....
39	221451		Ga. s.	Primrose II.....	10	6	35.6	10.1	4.7	1925	Seattle, Wash.....
40	229527		Ol. s.	Primus.....	81	55	72.1	18.9	8.8	1930do.....
41	215001		Ga. s.	Prince.....	15	12	38.2	12.3	4.3	1917	Shelton, Wash.....
42	212279		Ol. s.	Prince of Wales.....	99	81	58.5	17.6	8.3	1914	Winslow, Wash.....
43	211580		Ga. s.	Princepts.....	21	10	45.6	13.0	6.6	1913	Swans Island, Me.....
44	150483		Ol. s.	Princess.....	38	30	70.4	15.2	6.4	1890	Boston, Mass.....
45	203551		Ga. s.	Princess.....	14	9	49.0	9.4	3.5	1901	Vallejo, Calif.....
46	206998		Ga. s.	Princess.....	6	5	26.0	8.2	3.0	1906	Manistee, Mich.....
47	207036		Ga. s.	Princess.....	14	10	43.5	14.0	4.2	1910	Denle, Md.....
48	209740		Ga. s.	Princess.....	17	5	53.3	14.6	3.9	1912	Crompton, Fla.....
49	212214		Ga. s.	Princess.....	20	17	41.1	12.5	5.6	1912	Ponisho, Wash.....
50	215022		Ol. s.	Princess.....	21	11	48.9	13.2	6.4	1917	San Diego, Calif.....
51	216594		Ga. s.	Princess.....	15	14	42.0	13.0	4.0	1918	Klawuck, Wash.....
52	218565		Ga. s.	Princess.....	13	9	35.5	10.8	3.7	1913	Chester, Conn.....
53	223036		Ol. p.	Princess.....	75	44	78.0	18.4	5.9	1924	Los Angeles, Calif.....
54	223987		Ga. s.	Princess.....	10	8	45.0	8.2	2.6	1924	Rochester, Ky.....
55	221693		Ga. s.	Princess Anne.....	14	10	41.1	12.3	3.6	1921	Mount Vernon, Md.....
56	219390		Ol. s.	Princess Pat.....	40	26	68.0	13.0	6.5	1919	Wrangell, Alaska.....
57	227188		Ol. s.	Princess Pat.....	17	8	47.4	14.2	3.8	1928	Biloxi, Miss.....
58	206429		Ol. s.	Princess Virginia.....	20	13	49.7	14.5	4.8	1911	Lewisetta, Va.....
59	203140		Ga. s.	Princeton.....	14	13	49.7	16.5	4.3	1906	Atlantic City, N. J.....

1 Formerly U. S. Q. M. C. ga. s. L. 50.

1 Formerly ga. s. Delivery No. 3.

1 Formerly Ol. s. Agnes S.

Line No.	Service	Crew	Horse-power	Name of owner	Home port	Address of owner
1	Frb.	14	720	Harris County Houston Ship Channel Navigation District.	Houston, Tex.	Harris County Courthouse.
2	Msc.	2	75	City of Newark	Newark, N. J.	
3	Msc.	2	35	Edward P. Morse, jr.	New York, N. Y.	4 Chester Place, Tompkinsville, S. I., N. Y.
4	Msc.	3	140	Juhncke Service (La.)	New Orleans, La.	814 Howard Street.
5	Plt.	6	130	Portland Pilots (Me.)	Portland, Me.	75 Kelsey Street, South Portland, Me.
6	Tnk.	3	125	Standard Oil Co. of New York (N. Y.)	New York, N. Y.	26 Broadway.
7	Fsh.	8	100	James V. Davis	Juneau, Alaska	Box 2290.
8	Fsh.	2	40	Jose Gomez Sequerra	St. Augustine, Fla.	832 Lewis Avenue.
9	Fsh.	2	135	K. Hovden Co., (Calif.)	San Francisco, Calif.	Municipal Wharf, Monterey, Calif.
10	Wat.	1	36	Henry A. Mosen, Jr.	Newport, R. I.	79 Old Fort Road.
11	Fsh.	0	110	Albino Martin Perry	Gloucester, Mass.	6 Linnet Place.
12	Frt.	4	60	Polo Bernabe	San Juan, P. R.	c/o Customhouse, Mayaguez, P. R.
13	Frt.	1	10	John S. Wright	San Francisco, Calif.	Antloch, Calif.
14	Tow.	1	45	Phoenix Logging Co. (Wash.)	Seattle, Wash.	White Building.
15	Fsh.	25	300	James A. Lewis	Reedville, Va.	Walnut Point, Va.
16	Fsh.	1	16	Pioneer Sea Foods Co. (Wash.)	Seward, Alaska	Corдова, Alaska.
17	Pas.	39	3,625	U. S. Shipping Board	New Orleans, La.	Carondelet Building.
18	Fer.	6	200	Poungkeepsie & Highland Ferry Co. (N. Y.)	New York, N. Y.	47 Carroll Street, Foughkeepsie, N. Y.
19	Fsh.	0	40	Uganik Fisheries (Alaska)	Seward, Alaska	
20	Tow.	3	75	William T. Burton	Lake Charles, La.	Sulphur, La.
21	Tow.	1	25	A. W. Kisinger	Pittsburgh, Pa.	11 High Street, Brownsville, Pa.
22	Fsh.	6	210	F. W. Darling	Newport News, Va.	Hampton, Va.
24	Tow.	1	600	Great Lakes Dredge and Dock Co. (N. J.)	Duluth, Minn.	Exchange Building.
24	Fsh.	2	16	Charles J. Bclonga	Sault Ste Marie, Mich.	Box 267 Munising, Mich.
25	Fsh.	2	25	Harold Morsell	Ketchikan, Alaska	Box 1033.
26	Fsh.	5	30	Jakob Matson	Tacoma, Wash.	1043 East Forty-sixth Street.
27	Fsh.	6	60	Nordby Supply Co. (Alaska)	Ketchikan, Alaska	
28	Fsh.	8	40	Stephen Kukura	Seattle, Wash.	Annacortes, Wash.
29	Oys.	5	25	Nikola Hlire	Gulfport, Miss.	208 Cedar Street, Biloxi, Miss.
30	Misc.	1	20	Charles Whitelock, jr.	Crisfield, Md.	Chance, Md.
31	Pll.	4	130	City of New Rochelle	New York, N. Y.	New Rochelle, N. Y.
32	Tow.	3	400	Barge Towing Co., (Va.)	Newport News, Va.	Nicholson and Lester Streets, Richmond, Va.
33	Frt.	2	40	D. S. Williams	Washington, N. C.	Ocracoke, N. C.
34	Fsh.	1	20	John Wallace	Juneau, Alaska	Hydaburg, Alaska.
35	Pas.	1	80	George Borst	Los Angeles, Calif.	514 Juniper Street, Long Beach, Calif.
36	Msc.	2	35	Benjamin Felton	Key West, Fla.	1114 Fleming Street.
37	Pas.	1	25	F. A. Myers	New York, N. Y.	Pridwin Hotel, Shelter Island, N. Y.
38	Fsh.	2	30	Furwest Fishermen (Wash.)	Seattle, Wash.	Smith Tower Annex.
39	Fsh.	2	16	Andrew Hrelmo	do.	General delivery, Poulsbo, Wash.
40	Fsh.	10	200	S. R. Doremus	do.	c/o Doremus Fisheries Co., Bell Street Dock.
41	Fsh.	1	16	C. W. Beale	Port Angeles, Wash.	824 East Second Street.
42	Frt.	2	100	L. P. Dawes	Juneau, Alaska	
43	Fsh.	2	32	Willard Daggett Co. (Me.)	Portland, Me.	25 Central Wharf, South Portland, Me.
44	Fsh.	3	60	Salvatore Ferlito	Boston, Mass.	15 Pitts Street.
45	Tow.	1	75	J. C. Silveira	San Francisco, Calif.	Orwood, Calif.
46	Fsh.	2	6	Albert Olson	Grand Haven, Mich.	231 Fifth Avenue, Manistee, Mich.
47	Frt.	2	15	William Schmidt	Baltimore, Md.	3912 Walnut Avenue.
48	Fsh.	1	25	Verna May	Pensacola, Fla.	Dothan, Ala.
49	Fsh.	7	30	Booth Fisheries Co. (Del.)	Seattle, Wash.	Pier 11B, foot Wall Street.
50	Fsh.	2	50	Lawrence Oliver	San Diego, Calif.	3580 Thirty-second Street.
51	Fsh.	5	20	Mrs. Nellie Millar	Juneau, Alaska	Bayview, Alaska.
52	Pas.	1	30	Harold G. Thompson	New Haven, Conn.	302 Noble Street, West Haven, Conn.
53	Pas.	4	160	Wilmington Transportation Co. (Calif.)	Los Angeles, Calif.	Catalina Terminal, Wilmington, Calif.
54	Pas.	2	25	H. L. Tucker	Louisville, Ky.	Rockport, Ky.
55	Frt.	3	25	William P. Young	Crisfield, Md.	Sailsbury, Md.
56	Fsh.	2	88	Gilbert M. Chambers	Seward, Alaska	Seldovia, Alaska.
57	Oys.	4	24	Anthony G. Pittalo	Gulfport, Miss.	230 Pine Street, Biloxi, Miss.
58	Frt.	1	120	P. Sanford Ross (N. J.)	New York, N. Y.	277 Washington Street, Jersey City, N. J.
59	Pas.	3	40	George B. Gale	Philadelphia, Pa.	Brigantine, N. J.

* Formerly ga. s. ^(a) Evelyn M. Goulart.
^(b) Kathleen.

* Formerly U. S. C. Guard ga. s. C. G. 234.
 * Formerly ga. y. Calypso.

Motor Vessels

Line No.	Official No.	Signal and radio-call letters	Rig	Name of vessel	Tonnage		Register dimensions			When built	Where built
					Gross	Net	Length	Breadth	Depth		
							Feet	Feet	Feet		
1	225145		Ol. s.	Princeton.....	45	31	60.2	14.9	7.5	1925	Seattle, Wash.....
2	150333		Ga. s.	Priscilla.....	43	39	55.0	17.3	7.0	1884	Kennebunk, Me.....
3	150426		Ga. s.	Priscilla.....	10	9	34.2	14.0	4.2	1888	Patchogue, N. Y.....
4	208304		Ga. s.	Priscilla.....	31	18	44.0	18.0	5.0	1910	Warren, It. I.....
5	211844		Ga. s.	Priscilla.....	8	7	32.9	12.4	3.8	1908	Inwood, N. Y.....
6	212124		Ga. s.	Priscilla.....	12	8	48.1	9.0	4.0	1914	Niceville, Fla.....
7	230663		Ga. s.	Priscilla.....	14	9	41.6	12.4	5.1	1931	Groton, Conn.....
8	231493		Ga. s.	Priscilla.....	24	16	42.0	15.0	5.8	1932	City Island, N. Y.....
9	226686		Ga. s.	Priscilla D.....	7	5	34.0	8.9	3.9	1927	Little Creek, Del.....
10	209673		Ol. s.	Priscilla II.....	21	7	45.0	16.6	5.3	1912	Friendship, Me.....
11	231268		Ol. s.	Priscilla P. White.....	20	14	46.2	13.3	5.5	1931	Essex, Mass.....
12	231235		Ga. s.	Proctor No. 1.....	9	6	36.0	11.5	3.7	1928	Long Branch, N. J.....
13	220162		Ga. s.	Producer.....	10	8	31.0	10.3	4.2	1920	Treadwell, Alaska.....
14	227541		Ol. s.	PRODUCERS.....	82	51	76.8	18.0	6.0	1928	Jeffersonville, Ind.....
15	210283		Ga. s.	Producer.....	8	7	40.6	10.0	2.0		Unknown.....
16	150892		Ol. s.	Progress.....	32	14	53.7	15.2	6.5	1901	Madison, Md.....
17	211494		Ga. s.	Progress.....	6	5	29.0	9.3	3.3	1913	Ketchikan, Alaska.....
18	212081	KLIHQ	Ol. s.	Progress.....	109	115	90.5	21.9	15.4	1914	Seattle, Wash.....
19	223317		Ga. s.	Progress.....	16	13	43.2	12.6	5.2	1923	Sitka, Alaska.....
20	226376		Ol. s.	Progress.....	53	36	61.8	16.7	8.0	1927	Oig Harbor, Wash.....
21	230922		Ol. s.	Progress.....	38	26	49.7	15.6	6.5	1931	Seattle, Wash.....
22	231796		Ga. s.	Progress.....	12	10	37.1	12.6	4.2	1932	Tacoma, Wash.....
23	211020		Ol. s.	Progressive.....	20	13	40.6	12.6	4.6	1913	Seattle Wash.....
24	216054		Ga. s.	Promise.....	8	7	27.3	8.0	3.5	1909	Mantowoc, Wis.....
25	224660		Ol. w.	PROMPT.....	21	21	57.0	13.0	2.7	1924	Point Pleasant, W. Va.....
26	220153		Ga. s.	Pronto.....	11	11	39.7	11.9	4.6	1920	Willapa, Wash.....
27	225523		Ol. s.	Pronto.....	42	29	58.7	15.9	7.0	1926	Dockton, Wash.....
28	05905		Ol. s.	Prospect.....	62	42	61.5	17.8	8.8	1882	Green Point, N. Y.....
29	230479		Ga. s.	Prospect Island.....	15	10	44.7	12.2	5.4	1931	Stockton, Calif.....
30	211296		Ga. s.	P. ospector.....	7	7	34.0	10.0	4.0	1911	Ellamar, Alaska.....
31	150781		Ol. s.	Prosper.....	107	46	87.9	19.0	9.1	1898	Port Townsend, Wash.....
32	203254		Ga. s.	Prosper.....	10	6	34.6	11.0	3.2	1904	West Seattle, Wash.....
33	221804		Ga. s.	Prosper.....	14	9	40.5	11.0	4.7	1921	Hadlock, Wash.....
34	223350		Ol. s.	Prosperity.....	31	25	51.4	11.2	6.4	1923	Poulsbo, Wash.....
35	215042		Ol. s.	Prosperity.....	35	28	51.0	11.8	6.4	1917	Tacoma, Wash.....
36	219362		Ga. s.	Prosperity.....	6	5	31.6	10.7	2.3	1912	Chanvin, La.....
37	225531		Ol. s.	Prosperity.....	70	47	68.3	18.5	9.2	1929	Tacoma, Wash.....
38	231783		Ol. w.	PROSPERITY.....	111	67	89.1	22.0	4.2	1932	Midland, Pa.....
39	232360		Ga. s.	Prosperity.....	14	5	37.0	12.6	4.5	1928	Fernandina, Fla.....
40	200818		Ga. s.	Protector.....	12	11	42.7	11.6	3.7	1904	Atlantic City, N. J.....
41	204391		Ga. s.	Protector.....	18	9	60.5	15.0	3.5	1907	New Orleans, La.....
42	221100		Ol. s.	Protector.....	60	19	68.4	17.0	7.7	1921	Essex, Mass.....
43	226027		Ol. s.	Protector.....	20	14	42.3	12.2	5.0	1927	Decatur, Wash.....
44	210398		Ga. s.	Protector B.....	10	5	43.2	12.1	3.5	1912	Hayou Cook, La.....
45	213088		Ga. s.	Providence.....	22	15	43.2	13.2	5.6	1915	Tacoma, Wash.....
46	231930		Ol. s.	Providence II.....	18	8	42.0	12.6	4.8	1926	Fernandina, Fla.....
47	223073	KLHH	Ol. s.	PROVIDENCE SOCONY.....	1,109	753	252.0	40.1	12.8	1921	Cumden, N. J.....
48	81863		Ga. s.	Provincetown Socony.....	21	13	42.2	11.8	4.7	1903	Greenport, N. Y.....
49	232931		Ga. s.	Prowler.....	23	8	31.4	11.2	3.8	1930	Daytona Beach, Fla.....
50	20452		Ga. s.	Prudence.....	20	16	40.2	13.5	4.3	1873	Bristol, R. I.....
51	208639		Ga. s.	Prudence.....	43	29	57.3	18.3	6.0	1911	Boothbay Harbor, Me.....
52	224447		Ga. s.	Plarmlgan.....	10	7	30.8	10.0	3.7	1921	Petersburg, Alaska.....
53	213309		Ga. s.	Pt. Defiance.....	32	22	51.4	14.3	6.3	1915	Tacoma, Wash.....
54	221218		Ga. s.	Pualea.....	18	7	58.2	12.7	4.6	1919	Honolulu, Hawaii.....
55	227733		Ga. s.	Puds.....	12	10	39.7	10.9	4.0	1918	Bremerton, Wash.....

1 Formerly ol. s. J. J. Hennen.

a ol. s. Henry Preston, Sr.
b ol. s. Harriet.
c ol. s. Grace Roe.

Motor Vessels

515

Line No.	Service	Crew	Horse-power	Name of owner	Home port	Address of owner
1	Misc.	2	60	Board of National Missions of the Presbyterian Church (N. Y.).	Juneau, Alaska	150 Fifth Avenue, New York, N. Y.
2	Frt.	3	90	Leo Allen	New York, N. Y.	625 West One hundred and Thirtieth Street.
3	Frt.	1	24	William Samantulski	Bridgeport, Conn.	27 Henry Street.
4	Frt.	2	38	Eddie B. Blount, Estate of	Providence, R. I.	Warren, R. I.
5	Fsh.	2	12	Lester & Toner (N. Y.)	New York, N. Y.	104 South Street.
6	Pas.	1	65	John N. Rogers	Pensacola, Fla.	704 East Cervantes Street.
7	Fsh.	2	65	Charles F. Ferguson	New London, Conn.	58 Cottage Street, Groton, Conn.
8	Frt.	2	65	Alexander Anderson	New York, N. Y.	180 Seafield Street, City Island, N. Y.
9	Fsh.	1	28	James Muncey	Wilmington, Del.	Little Creek, Del.
10	Cod.	3	40	H. Marshall Gardiner	Vineyard Haven, Mass.	65 Center Street, Nantucket, Mass.
11	Tow.	2	100	Bay State Dredging and Contracting Co. (Mass.)	Boston, Mass.	62 Conder Street, East Boston, Mass.
12	Tow.	1	79	Thomas Proctor Co. (N. J.)	Perth Amboy, N. J.	218 Fifth Avenue, Long Branch, N. J.
13	Misc.	1	14	Allee Hall	Juneau, Alaska	
14	Tow.	1	230	Produce's Pipe Line Co. (Del.)	Louisville, Ky.	Owensboro, Ky.
15	Frt.	1	40	H. M. Ford	Norfolk, Va.	305 Ramsey Street, Hopewell, Va.
16	Tow.	3	100	Marine Contracting & Towing Co. (S. C.)	Charleston, S. C.	108 Concord Street.
17	Fsh.	1	8	L. A. Crane	Ketchikan, Alaska	Box 757.
18	Fsh.	12	6210	Coast Fishing Co. (Calif.)	Los Angeles, Calif.	621 South Fries Avenue, Wilmington, Calif.
19	Fsh.	1	20	David Howard	Sitka, Alaska	
20	Fsh.	8	680	Toma Nizetich	Los Angeles, Calif.	722 Twentieth Street, San Pedro, Calif.
21	Fsh.	6	75	Haakon Thompson	Ketchikan, Alaska	6012 Thirtieth Avenue N.W., Seattle, Wash.
22	Pas.	1	5	Thos. Drake	Seattle, Wash.	Stanwood, Wash.
23	Fsh.	5	20	Port Walter Herring and Packing Co. (Alaska)	Juneau, Alaska	
24	Fsh.	2	612	Frank Wolfaert	Millwaukee, Wis.	728 North Fourth Street, Sheboygan, Wis.
25	Per.	2	60	H. A. Carpenter	Pittsburgh, Pa.	421 Washington Street, St. Marys, W. Va.
26	Tow.	2	35	Grays Harbor Log Patrol (Wash.)	Seattle, Wash.	Houliam, Wash.
27	Fsh.	8	55	John Skalentos	do.	311 West Elkhart-fifth Street.
28	Tow.	7	265	Karl Nelsen	New York, N. Y.	7104 Eighth Avenue.
29	Frt.	1	60	L. L. Edlinger	San Francisco, Calif.	Exchange Building.
30	Misc.	1	12	Geo. E. Scott	Juneau, Alaska	Cordova, Alaska.
31	Tow.	6	350	Bellingham Tug & Barge Co. (Wash.)	Bellingham, Wash.	Roeder Avenue and B Street.
32	Fsh.	1	20	Annie Olsen	Petersburg, Alaska	
33	Pas.	1	30	Pilots Launch Co. (Wash.)	Port Townsend, Wash.	423 Colman Building, Seattle, Wash.
34	Fsh.	6	60	Nordby Supply Co. (Wash.)	Ketchikan, Alaska	1300 Western Avenue, Seattle, Wash.
35	Fsh.	8	40	A. W. Brindle	do.	
36	Oys.	2	3	Leo Giralt	New Orleans, La.	Houma, La.
37	Fsh.	5	6100	Grace Thomas	Los Angeles, Calif.	559 Nineteenth Street, San Pedro, Calif.
38	Tow.	3	300	Earl Webster	Pittsburgh, Pa.	201 Water Street.
39	Fsh.	2	40	John Versaggi	St. Augustine, Fla.	73 Valens Street.
40	Frt.	1	40	State of New Jersey	Philadelphia, Pa.	6/o Board of Commerce and Navigation, Statehouse, Trenton, N. J.
41	Frt.	5	60	Anton Vesleh	New Orleans, La.	3127 Dormalne Street.
42	Tow.	4	230	James A. Kenny	New York, N. Y.	502 Seventy-eighth Street (B).
43	Fsh.	4	50	Harry W. Crosby	Seattle, Wash.	1233 Federal Avenue.
44	Frt.	2	18	John M. Barlsich	New Orleans, La.	Empire, La.
45	Fsh.	8	30	Peter Costnutt	Tacoma, Wash.	1021 Eleventh Street.
46	Fsh.	2	630	Sebastian Gianino	Fernandina, Fla.	121 South Fifth Street.
47	Tnk.	4	6700	Standard-Vacuum Transportation Co. (Del.)	New York, N. Y.	26 Broadway.
48	Misc.	5	35	Standard Oil Co. (N. Y.)	do.	do.
49	Misc.	1	50	McDonald's Boat Yard	St. Augustine, Fla.	707 South Beach Street, Daytona Beach, Fla.
50	Pas.	1	630	James De Crescenzo	New Haven, Conn.	230 Exchange Street.
51	Pas.	3	675	Prudence Island Navigation Co. (R. I.)	Providence, R. I.	Prudence Island, R. I.
52	Misc.	1	60	William C. Wright	Juneau, Alaska	
53	Fsh.	8	39	Martin Morin	Tacoma, Wash.	Box 10A, Glig Harbor, Wash.
54	Frt.	4	65	Dwight H. Baldwin	Honolulu, Hawaii	Haleku Maui, Hawaii.
55	Pas.	2	35	Frank Green, Jr.	Philadelphia, Pa.	39 Orfield Street, Millville, N. J.

¹ Formerly ga. s. We Three.
² Formerly ga. s. Madeleine.

³ Formerly U. S. Navy ga. s. 6696.

Line No.	Official No.	Signal and radio-call letters	Rlg	Name of vessel	Tonnage		Register dimensions			When built	Where built
					Gross	Net	Length	Breadth	Depth		
1	230112		Ga. s.	Pueblos.....	45	17	Feet 67.2	Feet 15.0	Feet 7.4	1920	Morris Heights, N. Y.
2	215085		Ga. s.	Puffin.....	22	18	51.6	14.0	5.3	1917	Bremerton, Wash.
3	210124		Ga. s.	Puget.....	23	15	41.7	12.8	5.6	1912	Seattle, Wash.
4	204433		Ga. s.	Pungo.....	17	12	45.0	10.7	2.8	1907	Belhaven, N. C.
5	226959		Ga. s.	Puppy.....	11	9	33.7	9.8	4.6	1930	Petersburg, Alaska
6	227924		Ga. s.	Purota.....	9	6	30.0	11.2	4.0	1928	Key West, Fla.
7	150910		Ga. s.	Puritan.....	12	8	50.0	13.0	3.2	1901	Bon Secour, Ala.
8	213280		Ga. s.	Puritan.....	8	5	39.6	9.0	3.9	1915	Provincetown, Mass.
9	227298		Ol. s.	Puritan.....	16	10	36.9	11.1	6.9	1928	Olg Harbor, Wash.
10	228359		Ga. s.	Puritan.....	22	15	42.0	15.5	5.2	1929	West Norfolk, Va.
11	150698		Ga. s.	Puritana.....	23	16	58.0	14.0	6.3	1895	Racine, Wis.
12	230160		Ol. s.	PUROL PEP.....	380	284	140.9	29.1	10.8	1930	Beaumont, Tex.
13	150895		Ga. s.	Push.....	12	10	39.0	13.7	3.3	1901	Stratford, Conn.
14	227807		Ga. s.	Putlmcø.....	10	7	38.1	10.0	3.6	1908	Seattle, Wash.
15	228825		Ol. s.	Pyramld.....	19	13	38.0	12.5	4.8	1929	Sitka, Alaska
16	206653		Ol. s.	Quatra.....	48	40	64.8	16.0	7.0	1912	Seattle, Wash.
17	223914		Ga. s.	Quascilla.....	16	13	38.2	12.7	6.1	1924	do.
18	202366		Ga. s.	Quartette.....	10	5	46.0	10.4	3.2	1905	Irvington, Va.
19	208051		Ga. s.	Quebec.....	11	11	33.0	8.5	3.5	1907	Pawtucket, R. I.
20	206609		Ga. s.	Queen.....	17	8	49.6	13.3	4.3	1895	East Boston, Mass.
21	202303		Ga. s.	Queen.....	10	9	38.2	12.2	4.2	1905	Mystic, Conn.
22	204119		Ga. s.	Queen.....	13	10	43.7	10.0	5.2	1907	Marshfield, Oreg.
23	206649		Ga. s.	Queen.....	9	6	44.7	8.2	3.5	1905	Stockton, Calif.
24	206810		Ga. s.	Queen.....	22	15	45.6	12.9	5.9	1911	Seattle, Wash.
25	211724		Ga. s.	Queen.....	8	6	33.9	8.8	3.2	1913	Treadwell, Alaska.
26	220434		Ga. s.	Queen.....	14	11	41.7	12.8	4.2	1930	Bridgeport, Conn.
27	232535		Ga. s.	Queen Anne.....	12	12	31.7	13.8	4.7		Unknown
28	202940		Ga. s.	Queen City.....	42	28	72.0	16.5	6.0	1906	Wildwood, N. J.
29	226552		Ga. s.	Queen City.....	11	8	37.1	10.8	5.4	1927	Dockton, Wash.
30	206735		Ga. s.	Queen Esther.....	11	10	41.0	9.5	3.7	1909	Cheboygan, Mich.
31	226085		Ga. s.	Queen May.....	8	6	35.8	8.6	3.0	1926	Memphis, Tenn.
32	232084		Ol. s.	Queen of Ferdinandina.....	39	19	61.0	15.1	6.1	1933	Fernandina, Fla.
33	135332		Ga. s.	Quero.....	23	10	44.3	15.6	6.1	1878	Boston, Mass.
34	221739		Ga. s.	Quest.....	19	7	47.5	16.0	2.9	1921	Biloxi, Miss.
35	230417		Ga. s.	Quick Step.....	19	13	54.6	13.7	4.5	1930	Laban, Va.
36	206608		Ga. s.	Quick Time.....	10	9	52.0	14.1	3.2	1893	St. Peters, Md.
37	205778		Ga. s.	Quick Time.....	5	5	39.5	12.2	2.8	1907	Deep Creek, Va.
38	207813		Ga. s.	Quidnet.....	11	7	42.3	11.5	3.7	1907	San Francisco, Calif.
39	214520		Ol. s.	Quilcene.....	43	29	61.8	15.5	7.4	1916	Olg Harbor, Wash.
40	226513		Ol. s.	Quillayute.....	728	495	150.1	52.0	14.9	1927	Winslow, Wash.
41	229230	WFDZ	Ol. s.	Quincy.....	164	111	102.2	22.1	10.6	1929	Quincy, Mass.
42	207315		Ga. s.	Quinnat.....	11	6	40.5	11.2	4.3	1910	Goble, Oreg.
43	207845		Ga. s.	Quinnat.....	12	8	43.0	9.0	4.8	1910	San Francisco, Calif.
44	20623		Ga. s.	Quo Vadis.....	14	9	35.4	14.2	4.4	1898	East Rockaway, N. Y.
45	224871		Ga. s.	Quo Vadis.....	13	9	49.8	8.5	4.4	1915	Baltimore, Md.
46	232011		Ga. s.	R. C.....	9	6	36.0	9.2	4.5	1934	Los Angeles, Calif.
47	211000		Ga. s.	R. D. 551.....	14	9	41.6	12.0	5.0	1908	Oakland, Calif.
48	221401		Ol. s.	R. J.....	14	7	30.0	12.3	6.0	1921	Thomaston, Me.
49	227228		Ga. w.	R. T.....	29	19	59.5	14.0	3.1	1928	Wolf Creek, Ky.
50	220149		Ga. w.	R. J. D.....	112	112	71.5	26.6	3.2	1929	Bismarek, N. Dak.
51	224152		Ga. s.	R. L. C.....	7	5	32.7	19.0	2.9	1924	Chauvin, La.
52	228102		Ol. s.	R. O. C.....	19	6	48.5	15.2	4.0	1923	Biloxi, Miss.
53	225968		Ga. s.	R. H. L. H.....	17	12	39.6	10.0	3.0	1926	Peoria, Ill.
54	221060		Ol. s.	R. T. C. No. 8.....	302	251	146.3	20.2	10.9	1921	New Bern, N. C.
55	220093		Ol. s.	R. T. C. No. 9.....	299	242	147.5	20.1	10.8	1920	Erle, Pa.
56	232146		Ol. s.	R. T. C. No. 10.....	242	164	99.5	24.5	12.2	1905	Philadelphia, Pa.

1 Formerly U. S. Navy launch.

2 Formerly ga. s. Enterprise.

3 Formerly ga. s. Sallie C.

4 Formerly st. s. Wayne.

Line No.	Service	Crew	Horse-power	Name of owner	Home port	Address of owner
1	Fsh.	6	b 600	Louis E. Russel.....	Newport, R. I.....	Riverside Street, Tiverton, R. I.
2	Fsh.	4	40	Marine Products Corporation (Wash.).....	Ketchikan, Alaska.....	Thirtieth and Hosmer, Tacoma, Wash.
3	Fsh.	7	20	Oscar A. Olson.....	Seattle, Wash.....	3204 West Fourth Street, Hobucken, N. C.
4	Tow.	2	24	J. A. Hodges.....	Washington, N. C.....	
5	Fsh.	1	16	Johnnie Wise.....	Juneau, Alaska.....	
6	Fsh.	2	14	Appleton Saunders.....	Key West, Fla.....	313 Pencon Lane, Bon Secour, Ala.
7	Frt.	2	24	John Plash, Jr.....	Mobile, Ala.....	
8	Cod.	3	24	Atlantic Coast Fisheries Corporation (N.Y.).....	Provincetown, Mass.....	16 Exchange Street, New York, N. Y.
9	Fsh.	2	30	A. Kolstrand.....	Tacoma, Wash.....	334 Eighteenth Avenue, Seattle, Wash.
10	Frt.	1	85	Thomas A. Anderson.....	New York, N. Y.....	81 Winter Street, City Island, N. Y.
11	Pas.	1	50	Milo F. Gonser, Jr.....	Sault Ste. Marie, Mich.....	814 Court Street, Baltimore, Md.
12	Tuk.	7	400	Sabine Transportation Co. (Del.).....	Baltimore, Md.....	c/o F. H. Shallus Co., Chamber of Commerce Building.
13	Oys.	2	b 14	Wallace N. Royden.....	New Haven, Conn.....	36 Trumbull Avenue, Milford, Conn.
14	Tow.	1	20	Puget Timber Co. (Wash.).....	Seattle, Wash.....	Marion Building.
15	Fsh.	1	b 20	Johnny James.....	Sitka, Alaska.....	
16	Fsh.	7	100	Booth Salmon Co. (Del.).....	Seattle, Wash.....	Burke Building, 300 Georgia Street, Santa Monica, Calif.
17	Pas.	2	30	Cecil E. Vesey.....	do.....	
18	Oys.	2	15	Irvington Packing Co. (Va.).....	Reedville, Va.....	Irvington, Va.
19	Pas.	1	15	Paul Williams.....	Providence, R. I.....	125 Wilmarth Avenue, East Providence, R. I.
20	Pas.	1	37	Marblehead Transportation Co. (Mass.).....	Salem, Mass.....	Ferry Wharf, Marblehead, Mass.
21	Frt.	1	16	Francis X. Wilcox.....	New Bedford, Mass.....	55 Elm Street, South Dartmouth, Mass.
22	Tow.	1	50	Coos Bay Logging Co. (Oreg.).....	Marshfield, Oreg.....	North Bend, Oreg.
23	Pas.	2	b 30	Brock C. Schreiber.....	San Francisco, Calif.....	Inverness, Calif.
24	Fsh.	7	30	John L. Halleran.....	Seattle, Wash.....	2352 Broadway, North.
25	Msc.	1	15	I. Sowerby.....	Juneau, Alaska.....	
26	Pas.	1	65	Enoch Moore, Jr.....	Wilmington, Del.....	503 West Eleventh Street, Jersey City, N. J.
27	Pas.	1	24	Anne R. Wolycha.....	New York, N. Y.....	28 Roosevelt Avenue, Jersey City, N. J.
28	Pas.	3	100	Samuel A. Buck.....	Philadelphia, Pa.....	Cape May, N. J.
29	Fsh.	2	20	O. M. Hansen.....	Ketchikan, Alaska.....	
30	Fsh.	2	30	Emil Ellingson.....	Duluth, Minn.....	105 Lake Avenue South, Walner, Ark.
31	Pas.	1	42	C. O. Wofford (trustee).....	Memphis, Tenn.....	6029 Carpenter Street, Philadelphia, Pa.
32	Fsh.	2	b 100	Isadore Koff.....	Fernandina, Fla.....	
33	Frt.	1	5	Willmont Hardy.....	Belfast, Me.....	Little Deer Isle, Me.
34	Fsh.	4	25	Dunbar-Dukate Co. (La.).....	New Orleans, La.....	822 Perdido Street.
35	Fsh.	6	35	G. G. Burroughs.....	Newport News, Va.....	New Point, Va.
36	Frt.	1	20	Charles H. Laird.....	Reedville, Va.....	Irvington, Va.
37	Msc.	2	24	Richard Ford.....	Crisfield, Md.....	Rumbley, Md.
38	Pas.	1	50	Coggeshall Launch Co. (Calif.).....	Eureka, Calif.....	Foot F Street.
39	Tow.	5	150	Pioneer Transport Co. (Wash.).....	Seattle, Wash.....	2501 Northlake Avenue, Colman Building
40	Fer.	14	750	Sound Ferry Lines (Wash.).....	do.....	
41	Cod.	14	350	R. O'Brien & Co. (Mass.).....	Boston, Mass.....	34 Fish Pier, South Boston, Mass.
42	Fsh.	10	24	Pacific American Fisheries (Del.).....	Juneau, Alaska.....	South Bellingham, Wash.
43	Pl.	1	40	State of California Fish and Game Commission.....	San Francisco, Calif.....	450 McAllister Street.
44	Pas.	2	10	Charles Pearsall.....	New York, N. Y.....	42 Shore Road, Babylon, N. Y.
45	Pas.	2	175	Ethel M. Compton.....	Philadelphia, Pa.....	6329 North Broad Street.
46	Pas.	2	b 175	C. R. Bartell.....	Los Angeles, Calif.....	739 Eighteenth Street, San Pedro, Calif.
47	Tow.	1	65	M. A. Jenkins.....	San Francisco, Calif.....	3560 Y Street, Sacramento, Calif.
48	Frt.	1	38	Charles R. Grinnell.....	New Bedford, Mass.....	Woods Hole, Mass.
49	Tow.	2	50	A. B. Allen.....	Louisville, Ky.....	Bradenburg, Ky.
50	Tow.	4	220	Willard A. Leuel.....	Pembina, N. Dak.....	Bismarck, N. Dak.
51	Fsh.	2	20	Louisiana Packing Co. (La.).....	New Orleans, La.....	Chauvin, La.
52	Oys.	4	24	Mrs. Oliver Mayer.....	Gulfport, Miss.....	770 Reynoir Street, Biloxi, Miss.
53	Pas.	2	b 40	Dennis Murphree.....	Baton Rouge, La.....	Jackson, Miss.
54	Frt.	3	180	R. T. C. No. Eight Corporation (N.J.).....	Newark, N. J.....	615 Riverside Avenue, Lyndhurst, N. J.
55	Frt.	3	200	R. T. C. Nine Corporation (N. J.).....	do.....	Do.
56	Tuk.	3	300	R. T. C. Tea Corporation (N. J.).....	do.....	Do.

* Formerly St. s. Tomkins.

† Formerly St. s. {a U. S. Q. M. C. "General Pickering."
b R. T. C. No. 7.

Motor Vessels

Line No.	Official No.	Signal and radio-call letters	Rig	Name of vessel	Tonnage		Register dimensions			When built	Where built
					Gross	Net	Length	Breadth	Depth		
					Feet						
1	222168		Ga. s.	R. V. L. No. 1	28	15	55.7	15.5	6.1	1922	Stockton, Calif.
2	224930		Ol. s.	R. V. L. No. 2	23	15	52.9	14.6	6.2	1927	Antloch, Calif.
3	216850		Ga. s.	R. V. L. No. 3	12	7	43.1	11.4	4.4	1918	Sacramento, Calif.
4	216851		Ga. s.	R. V. L. No. 4	11	6	42.3	11.0	4.6	1918	Stockton, Calif.
5	228966		Ol. s.	R. V. L. No. 5	36	16	60.1	15.0	7.2	1929	Antloch, Calif.
6	228463		Ol. s.	R. and B.	17	11	35.6	10.7	6.5	1929	Seattle, Wash.
7	227077		Ga. p.	R. & B.	22	11	49.0	13.2	2.9	1908	Cut Off, La.
8	210525		Ga. s.	R. & D.	7	5	27.2	9.0	3.2	1910	Green Bay, Wis.
9	232012		Ol. s.	R. Hansen	17	6	41.5	13.2	4.8	1930	Fernandina, Fla.
10	228115		Ga. s.	R. Ogarrlo	16	10	47.8	10.2	1.2	1917	South Boston, Mass.
11	227919		Ol. s.	R. A. McDonald	15	6	40.8	11.6	6.2	1928	Everett, Wash.
12	226164		Ga. s.	R. B. Coleman	16	6	40.1	13.5	6.3	1926	Vinal Haven, Me.
13	223164		Ol. s.	R. B. Hawley	117	45	86.5	22.7	10.0	1923	Milford, Del.
14	231801		Ra. w.	R. B. Mayes	13	13	48.0	13.1	2.7	1932	Charleston, W. Va.
15	221954		Ol. s.	R. B. Stinson	24	10	52.2	15.8	6.1	1922	Friendship, Me.
16	227995		Ol. s.	R. C. Brown	53	30	60.4	10.5	6.8	1928	Rtark, Va.
17	209888		Ol. s.	R. C. Lundy	34	23	54.6	16.6	6.2	1912	Brooklyn, N. Y.
18	203568		Ga. s.	R. D. Sheppard	34	18	63.0	20.5	5.5	1906	Greenwich, N. J.
19	213042		Ol. s.	R. E. Helen	15	10	36.7	10.5	5.0	1915	Manitowoc, Wis.
20	225119		Ol. s.	R. E. Parks	26	18	54.0	16.3	5.3	1925	Crisfield, Md.
21	209467		Ol. s.	R. G. Halford	20	13	51.7	14.1	5.0	1911	Vulfo, Calif.
22	225423		Ol. w.	R. H. McElroy, Jr.	138	107	100.0	24.0	4.9	1928	Point Pleasant, W. Va.
23	111276		Ga. s.	R. J. Creswell	6	5	26.5	11.8	3.6	1900	Cape May, N. J.
24	213094		Ga. s.	R. J. Taylor II	17	12	46.4	14.0	5.0	1915	Baltimore, Md.
25	210335		Ga. s.	R. L. Brown	11	8	49.6	12.6	4.4	1912	Palmer, Va.
26	223428		Ga. s.	R. M. DeGarmo	24	16	49.1	14.4	4.4	1923	South Jacksonville, Fla.
27	230610		Ga. s.	R. M. Hubbard	25	17	51.2	16.0	4.8	1931	Hudson, Md.
28	110798		Ga. s.	R. N. Elsey	6	5	40.5	10.7	2.9	1888	Taylor Island, Md.
29	225628		Ga. w.	R. T. Houk III	30	15	55.0	11.9	2.2	1926	Paducah, Ky.
30	230301		Ol. s.	R. W. Conner	27	21	54.3	15.0	6.6	1930	Portland, Oreg.
31	215267		Ga. s.	R. W. Dutch	16	11	38.2	11.8	4.0	1917	Manitowoc, Wis.
32	228280		Ol. s.	R. W. Holst	184	155	114.2	28.0	5.3	1929	Toledo, Ohio.
33	215966		Ga. s.	R. W. Marshall	14	11	48.0	12.4	2.8	1917	Cut Off, La.
34	214444	WSCP	Ol. s.	R. W. McLVAIN	3,262	2,002	292.3	47.2	28.1	1916	Baltimore, Md.
35	230450		Ol. w.	R. W. Turner	54	54	70.0	20.0	3.0	1930	Maitson, Ind.
36	224568		Ga. s.	R. & A. Jeffries	67	29	79.9	22.0	6.5	1925	Dorchester, N. J.
37	111189		Ga. s.	R. F. M. Bunting	8	5	34.5	13.7	3.6	1898	Chincoteague, Va.
38	228021		Ol. s.	R. Eugene Ashley	76	39	83.0	19.0	9.1	1928	Thomaston, Me.
39	230260		Ga. s.	Racket	8	6	29.7	9.8	2.0	1929	Juneau, Alaska
40	231821		Ga. s.	Racketash	9	7	34.3	11.3	4.2	1931	Crishaven, Me.
41	225232		Ga. s.	Radelite	9	6	37.5	10.1	4.0	1916	Ipswich, Mass.
42	229666		Ol. s.	Radiant	26	18	44.6	13.5	6.0	1930	Seattle, Wash.
43	225602		Ga. s.	Radio	11	7	38.0	10.5	5.1	1926	Port Hadlock, Wash.
44	225038		Ol. s.	Radio	76	63	74.8	18.6	8.1	1923	Seattle, Wash.
45	224708		Ol. s.	Radio	13	9	35.3	10.4		1925	do
46	226310		Ol. s.	Radio	39	26	55.4	15.8		1927	do
47	227222		Ga. s.	Radio III	12	8	37.4	9.8	4.7	1927	San Diego, Calif.
48	210806	KLHS	Ol. s.	Rabbit	339	210	110.1	23.2	13.0	1912	Baltimore, Md.
49	190870		Ga. s.	Rae	25	20	57.3	16.0	3.9	1900	Pocomoke City, Md.
50	226346		Ol. s.	Rail	20	9	44.8	13.2	5.2	1927	Oakland, Calif.
51	110060		Ga. s.	Railroad	36	28	53.0	19.5	6.3	1872	Castine, Me.
52	225088		Ga. s.	Rainbow	8	5	34.2	11.0	2.7	1925	Charvin, La.
53	206358		Ga. s.	Rainbow	14	10	36.2	13.0	4.7	1909	Docketon, Wash.
54	213005		Ga. s.	Rainbow	9	6	32.0	9.5	4.4	1911	Manitowoc, Wis.
55	218743		Ga. s.	Rainbow	6	5	29.8	8.6	3.9	1919	Seattle, Wash.
56	224275		Ga. s.	Rainbow	13	11	34.7	9.8	4.2	1921	Detroit Harbor, Wis.
57	229339	WDFH	Ol. s.	Rainbow	121	87	79.3	22.4	8.8	1930	Los Angeles, Calif.
58	228705		Ol. s.	Rainbow	92	63	89.3	21.6	10.0	1929	Essex, Mass.
59	231928		Ga. s.	Rainbow	14	12	40.0	11.2	3.9	1918	Mare Island, Calif.
60	231985	WMDO	Ga. s.	Rainbow	14	10	41.0	10.5	4.5	1915	Bayonne, N. J.
61	204171		Ga. s.	Rainier	10	10	45.0	8.0	3.0	1907	Clinton, Iowa.
62	205638		Ga. s.	Rainier	14	10	35.8	12.0	4.2	1908	Docketon, Wash.

1 Formerly (a) ga. s. Pacific Sugar Corp. No. 2.
 (b) ga. s. Amalgamated Sugar Co. No. 1.
 2 Formerly Amalgamated Sugar Co. ga. s. No. 2.

3 Formerly ol. w. Belfont.

4 (a) ga. s. Sparrow II.

5 Formerly (b) U. S. Navy ga. s. Sparrow II.

Motor Vessels

519

Line No.	Service	Crew	Horse-power	Name of owner	Home port	Address of owner
1	Tow.	1	165	Rio Vista Lighterage Co. (Calif.)	San Francisco, Calif.	Rio Vista, Calif.
2	Frt.	1	b 165	do.	do.	Do.
3	Tow.	1	b 85	do.	do.	Do.
4	Tow.	1	b 85	do.	do.	Do.
5	Frt.	1	210	do.	do.	Do.
6	Frt.	1	b 45	B. I. Burgess	Petersburg, Alaska	
7	Fsh.	3	b 16	A. V. Allain	New Orleans, La.	Jeanerette, La.
8	Fsh.	2	15	Bert J. Le Clair	Milwaukee, Wis.	Jacksonport, Wis.
9	Fsh.	2	40	Rose Hansen	St. Augustine, Fla.	62 Weedon Street.
10	Tow.	2	120	Texas Co. (Del.)	Wilmington, Del.	7 West Tenth Street.
11	Tow.	1	75	Weyerhaeuser Timber Co. (Wash.)	Tacoma, Wash.	Tacoma Building.
12	Cod.	6	18	Carrabelle Fish & Oyster Co. (Fla.)	Apalachicola, Fla.	Carrabelle, Fla.
13	Tow.	5	225	Wilson M. Vinyard	Wilmington, Del.	Millford, Del.
14	Tow.	1	b 30	Russell B. Maves	Pittsburgh, Pa.	
15	Frt.	1	45	Franz Gerhard Janssen	New London, Conn.	6 Trumbull Avenue, Stonington, Conn.
16	Tnk.	3	75	J. E. Wilkins, sr.	Newport News, Va.	Perrin, Va.
17	Fsh.	3	90	Anton Landy	New York, N. Y.	2245 Emmons Avenue (R).
18	Oys.	6	18	S. Ware Sheppard	Philadelphia, Pa.	88 West Commerce Street, Bridgeton, N. J.
19	Fsh.	4	b 30	Albert Goodmaner	Milwaukee, Wis.	Washington Island, Wis.
20	Fsh.	2	36	C. A. Lockerman	Crisfield, Md.	Route No. 1.
21	Tow.	1	90	Bay Cities Transportation Co. (Calif.)	San Francisco, Calif.	37 Drumm Street.
22	Tow.	6	360	Pure Inland Transportation Co. (Ala.)	Mobile, Ala.	1331 Ninth Avenue North, Birmingham, Ala.
23	Pas.	1	18	Leslie P. Bate	Philadelphia, Pa.	R. F. D., Cape May, N. J.
24	Frt.	1	45	Marine Launch Co. (Md.)	Baltimore, Md.	606 South Broadway.
25	Fsh.	3	20	Hathaway Lawson	Reedville, Va.	White Stone, Va.
26	Tow.	3	120	Florida East Coast Ry. Co. (Fla.)	St. Augustine, Fla.	
27	Frt.	2	36	Little Ferry Transportation Co. (N. J.)	Newark N. J.	278 Broad Avenue, Palisades Park, N. J.
28	Frt.	2	18	Louis Ering	Baltimore, Md.	6 North Rose Street.
29	Tow.	1	20	R. T. Houck	St. Louis, Mo.	Dayton, Ohio.
30	Tow.	1	160	Western Transportation Co. (Oreg.)	Portland, Oreg.	Pittcock Building.
31	Fsh.	2	65	Fred E. Alford	Chicago, Ill.	229 South Victory Street, Waukegan, Ill.
32	Frt.	4	240	Vermillon Sand & Supply Co. (Ohio)	Sanditsky, Ohio	Vermillon, Ohio.
33	Frt.	1	20	Odon Chouet	New Orleans, La.	Cut Off, La.
34	Tnk.	28	b 1,650	Sabine Transportation Co. (Del.)	Baltimore, Md.	Chamber of Commerce Building.
35	Tow.	5	100	Selby Turner	Evansville, Ind.	Madison, Ind.
36	Oys.	12	50	Robert L. Jeffries	Philadelphia, Pa.	Port Norris, N. J.
37	Oys.	3	21	William C. Bunting, Jr.	Cape Charles, Va.	Chincoteague, Va.
38	Frt.	8	170	John G. Murley	New Bedford, Mass.	107 North William Street, Fair Haven, Mass.
39	Msc.	1	60	Dan Cole	Juneau, Alaska	Box 481.
40	Fsh.	1	35	Leslie A. Wilson	Rockland, Me.	15 Summer Street.
41	Pas.	1	60	Martin W. Connolly	Boston, Mass.	65 1/2 Green Street.
42	Fsh.	7	40	D. G. McLean	Seattle, Wash.	Port Madison, Wash.
43	Fsh.	2	25	Theodor Lervold	do.	Box 60, Bangor, Wash.
44	Fsh.	15	100	Tongass Trading Co. (Wash.)	Ketchikan, Alaska	Box 89.
45	Fsh.	2	45	John G. Hansen	Seattle, Wash.	Box 82, Port Blakely, Wash.
46	Fsh.	9	90	Sebastian Stuart Fish Co. (Wash.)	do.	Spokane Street Dock.
47	Pas.	1	60	Edward Jones, Jr.	San Diego, Calif.	2604 Newton Avenue.
48	Frt.	6	b 300	Gulf Refining Co. (Tex.)	Port Arthur, Tex.	Gulf Office Building.
49	Frt.	5	36	Frank McCabe	Charleston, S. C.	114 Rutledge Avenue.
50	Fsh.	1	b 70	Alaska Packers Association (Calif.)	Juneau, Alaska	111 California Street, San Francisco, Calif.
51	Frt.	2	30	Howard G. Williams	Bath, Me.	Boothbay Harbor, Me.
52	Fsh.	2	20	Carl Ellender	New Orleans, La.	Montegut, La.
53	Fsh.	7	20	Mabel Miller	Ketchikan, Alaska	Box 504.
54	Msc.	1	20	Walter C. Bruszer	Chicago, Ill.	3360 East Ninety-first Street.
55	Fsh.	1	9	Gust Hansen	Seattle, Wash.	Route No. 1, Port Madison, Wash.
56	Fsh.	3	28	John B. Young	Milwaukee, Wis.	Washington Island, Wis.
57	Fsh.	10	b 300	Joseph V. Glacoul	Los Angeles, Calif.	1127 West Thirteenth Street, San Pedro, Calif.
58	Cod.	10	200	J. O. Brigham	Boston, Mass.	102 Greenbrier Street, Dorchester, Mass.
59	Pas.	1	35	George Follmer	San Francisco Calif.	Box 1313, Martinez, Calif.
60	Msc.	2	b 100	W. W. Perry	Tampa, Fla.	110 Seventeenth Avenue South, St. Petersburg, Fla.
61	Pas.	1	36	Hurlington Sand & Gravel Co.	Des Moines, Iowa	Front and Market Streets, Burlington, Iowa.
62	Fsh.	2	10	Booth Fisheries Co. (Del.)	Seattle, Wash.	Pier 11 B, foot Wall Street.

¹ Formerly ga.s. Red Crown II.
² Formerly ^a ga.s. Bramell Point.
³ Formerly ^b ol.s. Los Alamos.

⁴ Formerly ^a slp. Nomad.
⁵ Formerly ^b slp. Sweetheart.

Line No.	Official No.	Signal and radio call letters	Rig	Name of vessel	Tonnage		Register dimensions			When built	Where built
					Gross	Net	Length	Breadth	Depth		
1	223500	-----	Ol. s.	Rainier	47	39	56.8	15.4	7.9	1923	Ponlsbo, Wash.
2	223666	-----	Ga. s.	Rainier	9	6	34.2	9.7	4.4	1924	Seattle, Wash.
3	231230	-----	Ga. s.	Rainier	13	9	45.2	11.9	4.8	1918	Los Angeles, Calif.
4	233063	-----	Ga. s.	Rainier II	8	6	28.4	9.4	3.8	1934	Ketchikan, Alaska
5	218908	-----	Ga. s.	Rainy Lake	27	18	64.8	9.8	5.2	1910	De Pere, Wis.
6	230014	KGWU	Ol. s.	Rajo	247	180	104.2	25.6	11.5	1930	Los Angeles, Calif.
7	232177	-----	Ga. s.	Rakel	7	6	30.6	8.8	4.7	1928	Seattle, Wash.
8	228789	-----	Ol. s.	Rally	54	37	62.6	16.8	7.9	1929	Tacoma, Wash.
9	210910	-----	Ga. s.	Ralph I.	20	13	42.7	13.0	5.6	1913	do.
10	209782	-----	Ga. s.	Ralph II	28	21	56.2	17.0	4.6	1912	Holly Beach, N. J.
11	201968	KIFE	Ol. s.	Ralph E. Havens	48	24	66.6	18.6	5.4	1905	Madison, Md.
12	222698	-----	Ol. s.	RALPH H. SIDWAY	30	20	53.0	15.2	8.2	1922	Buffalo, N. Y.
13	110694	-----	Ga. s.	Rambler	21	19	37.4	14.0	4.0	1882	San Francisco, Calif.
14	204479	-----	Ga. s.	Rambler	12	8	33.0	9.5	3.7	1907	Ballard, Wash.
15	207242	-----	Ga. s.	Rambler	16	13	36.5	12.0	4.9	1917	Tacoma, Wash.
16	210905	-----	Ga. s.	Rambler	8	6	31.0	10.0	4.6	1913	do.
17	211641	-----	Ga. s.	Rambler	8	7	32.0	9.0	3.8	1905	Mantolowoc, Wis.
18	212229	-----	Ga. s.	Rambler	8	7	27.9	9.7	4.2	1913	Wallington, Conn.
19	215515	-----	Ga. s.	Rambler	12	10	36.6	10.2	3.8	1917	Everett, Wash.
20	217570	-----	Ga. w.	Rambler	18	11	61.0	11.3	2.5	1918	Rumsey, Ky.
21	223770	-----	Ol. s.	Rambler	61	61	54.5	18.4	7.5	1924	St. James, Mich.
22	226417	-----	Ga. s.	Rambler	15	12	36.8	11.0	4.2	1923	Oconto, Wis.
23	227719	-----	Ga. s.	Rambler	8	5	32.2	9.4	2.8	1926	Jacobsville, Mich.
24	228050	-----	Ga. s.	Rambler	18	12	50.8	10.0	5.0	1916	Greenport, N. Y.
25	229177	-----	Ga. s.	Rambler	9	6	28.9	9.5	3.5	1928	Green Bay, Wis.
26	229417	-----	Ga. s.	Rambler	8	7	33.4	11.0	4.0	1930	Parkertown, N. J.
27	230806	-----	Ga. w.	Rambler	14	8	33.0	10.0	2.0	1932	Jeffersonville, Ind.
28	231112	-----	Ga. w.	Rambler	19	8	60.1	12.0	1.4	1929	Sewickley, Pa.
29	232890	-----	Ga. s.	Rambler	18	12	40.2	11.9	5.9	1934	Coconut Grove, Fla.
30	232964	-----	Ga. s.	Rambler	7	5	31.0	9.0	4.0	-----	Unknown
31	233022	-----	Ol. s.	Rambler	26	18	47.1	13.8	6.5	1934	Seattle, Wash.
32	236903	-----	Ga. s.	Rambler II	25	20	47.0	12.4	3.3	1926	Rogers City, Mich.
33	212170	-----	Ga. s.	Rambler III	16	10	46.5	12.1	5.6	1914	Astoria, Oreg.
34	212870	-----	Ga. s.	RAMON	775	527	202.7	39.8	8.3	1914	Pittsburg, Calif.
35	110890	-----	Ga. s.	Ramona	41	32	58.5	19.4	6.5	1890	Bencla, Calif.
36	111427	-----	Ga. w.	Ramona	16	12	62.5	15.9	2.3	1902	Higginsport, Ohio.
37	206780	-----	Ga. s.	Ramona	8	6	31.5	9.0	3.0	1911	Seattle, Wash.
38	215287	-----	Ga. s.	Ramona	13	10	50.0	9.0	4.0	1917	Anacortes, Wash.
39	222251	-----	Ol. s.	Ramona	14	9	48.6	12.1	4.6	1917	San Pedro, Calif.
40	227951	-----	Ol. s.	Ramona	45	18	73.2	17.0	7.0	1928	Kennebunkport, Me.
41	228113	-----	Ga. s.	Rumona	9	6	30.6	10.0	2.6	1928	Berwick, La.
42	229246	-----	Ol. s.	Ramona	27	18	42.1	13.0	5.2	1929	Sturgeon Bay, Wis.
43	231987	-----	Ga. s.	Ramona	7	7	32.5	8.5	4.1	1924	Bayonne, N. J.
44	226029	-----	Ol. s.	Ramos	27	10	45.3	14.4	5.2	1926	Fernandina, Fla.
45	233008	-----	Ol. s.	Ramos II	19	7	40.2	13.1	5.9	1934	do.
46	204953	-----	Ol. s.	Ranger	12	10	44.0	10.6	5.0	1908	Marshfield, Oreg.
47	207862	KJWF	Ol. s.	RANGER	274	180	131.0	22.1	10.0	1910	New York, N. Y.
48	111240	-----	Ol. s.	Ranger	31	21	58.8	14.3	5.5	1899	Hoquiam, Wash.
49	222389	-----	Ga. w.	Ranger	23	14	56.6	11.9	3.0	1922	Wolf Creek, Ky.
50	225806	-----	Ga. s.	Ranger	44	30	59.5	15.6	7.5	1926	Gig Harbor, Wash.
51	227014	-----	Ol. s.	Ranger	67	34	67.0	18.5	8.7	1927	Los Angeles, Calif.
52	228092	-----	Ol. s.	Ranger	37	13	58.8	17.0	6.3	1928	West Norfolk, Va.
53	232225	-----	Ga. s.	Ranger	9	6	31.1	9.2	4.1	1911	Marblehead, Mass.
54	213063	-----	Ga. s.	Ranzo	8	5	30.0	9.4	4.1	1915	Everett, Wash.
55	229010	-----	Ga. s.	Raphael S.	18	7	41.5	14.0	3.9	1929	Pascagoula, Miss.
56	229140	-----	Ga. s.	Rapid	10	7	37.2	10.2	5.2	1910	Baltimore, Md.

1 Formerly Japanese ga. s. Rainier.

1 Formerly ga. s. Leader.

1 Formerly ol. s. I. S. E. 11.

Line No.	Service	Crew	Horse-power	Name of owner	Home port	Address of owner
1	Fsh.	8	65	Bernard Hanson	Ketchikan, Alaska	Box 1576.
2	Fsh.	1	16	Joseph F. Saehar	Sitka, Alaska	
3	Fsh.	2	b 45	William Perce	Los Angeles, Calif.	Morro Bay, Calif.
4	Fsh.	2	16	B. H. Smeltzer	Ketchikan, Alaska	Box 546.
5	Pas.	2	60	Fred Lessard	Duluth, Minn.	Hanler, Minn.
6	Fsh.	14	b 350	John Rados	Los Angeles, Calif.	1811 Patton Avenue, San Pedro, Calif.
7	Fsh.	2	20	J. F. Smith	Seattle, Wash.	4522 Thirty-second Avenue West.
8	Fsh.	10	b 120	Tony Spanjol	Tacoma, Wash.	Box 10, 11g Harbor, Wash.
9	Fsh.	7	40	Ben Carlsen	Seattle, Wash.	7748 Thirty-first Avenue.
10	Pas.	2	100	Ralph W. Johnson	Philadelphia, Pa.	Lafayette Street, Cape May, N. J.
11	Tow.	5	200	Florida West Coast Towing Co. (Fla.)	Tampa, Fla.	St. Petersburg, Fla.
12	Tow.	6	180	Marine Transit Corporation (N. Y.)	New York, N. Y.	17 Battery Place.
13	Fsh.	2	10	Louis Susort	Petersburg, Alaska	
14	Tow.	1	20	J. F. Lavarne	Seattle, Wash.	Edmonds, Wash.
15	Fsh.	5	20	Albert Pfundt	do.	Star route, Box 181, Bremerton, Wash.
16	Fsh.	3	12	James S. Shelton	Ketchikan, Alaska	Box 571.
17	Pas.	1	16	J. V. Allen	Houston, Tex.	c/o I. W. Neff, general delivery, Harrisburg Station.
18	Misc.	1	b 20	Victor Rice	New Haven, Conn.	R. F. D. Box 70, c/o Wheelers Farms, Millford, Conn.
19	Fsh.	3	16	Chris Lien	Petersburg, Alaska	
20	Tow.	2	32	Dixie Bee Line Ferry Co. (Ky.)	Louisville, Ky.	Henderson, Ky.
21	Frt.	3	90	Roland McDonough	Grand Haven, Mich.	St. James, Mich.
22	Fsh.	3	b 28	Wesley G. Reed	Millwaukee, Wis.	Oconto, Wis.
23	Fsh.	2	18	Elmo Hunkl	Sault Ste. Marie, Mich.	Jacobsville, Mich.
24	Cod.	2	600	Arthur D. Brown	Portland, Me.	68 Edgewood Avenue.
25	Pas.	1	40	Conley H. Wilson	Philadelphia, Pa.	Leeds Point, N. J.
26	Fsh.	3	40	Leo Hermes	Millwaukee, Wis.	938 McDonald Street, Green Bay, Wis.
27	Pas.	1	5	James E. Black	Louisville, Ky.	997 Riverside Drive, Jeffersonville, Ind.
28	Tow.	1	18	Lawrence Beaver	Pittsburgh, Pa.	610 Sherman Avenue.
29	Pas.	1	250	Hugh McCullough	Miami, Fla.	334 Southwest Thirteenth Avenue.
30	Pas.	1	40	George W. Becker	New York, N. Y.	24 Church Street, Howard Beach, L. I., N. Y.
31	Fsh.	5	70	J. C. Frey	Seattle, Wash.	14323 Fifteenth Avenue NE
32	Fsh.	4	20	Fred Schmiekel	Port Huron, Mich.	Rogers City, Mich.
33	Fsh.	1	65	P. J. McGowan & Sons (Wash.)	Astoria, Oreg.	McGowan, Wash.
34	Fer.	4	b 500	Sacramento Northern Railway (Calif.)	San Francisco, Calif.	Mills Building.
35	Pas.	3	b 60	Mrs. Grace C. Roberts	Los Angeles, Calif.	454 North Bristol Avenue, Brentwood Heights.
36	Msc.	3	40	Frank A. Pfaff	Cincinnati, Ohio	2713 Riverside Drive.
37	Msc.	1	20	John Loseth	Petersburg, Alaska	
38	Pas.	2	24	"acht Charters (Wash.)	Seattle, Wash.	Box 208.
39	Pas.	2	90	Ocean Pleasure Fishing (Calif.)	Los Angeles, Calif.	Ocean Park Pier, Ocean Park, Santa Monica, Calif.
40	Fsh.	7	110	Nils Soderberg	Newport News, Va.	17 South Mallory Street, Phoebus, Va.
41	Fsh.	1	14	Wm. T. Landers	New Orleans, La.	Box 66, Berwick, La.
42	Fsh.	3	45	Maurice Martin	Millwaukee, Wis.	Washington, Island, Wis.
43	Pas.	1	47	Franz Woltseheck	New York, N. Y.	19 Washington Avenue, Grantwood, N. J.
44	Fsh.	3	60	Mrs. Frances H. Ramos	St. Augustine, Fla.	Box 775.
45	Fsh.	2	b 50	Antonio H. Ramos	Fernandina, Fla.	Box 775, c/o Ramos Bros., St. Augustine, Fla.
46	Tow.	1	65	Pacific States Lumber Co. (Del.)	Marshfield, Oreg.	351 California Street, San Francisco, Calif.
47	Frt.	13	400	Suwanee Steamship Co. (Fla.)	Jacksonville, Fla.	Foot Catherine Street.
48	Tow.	2	110	Allman-Hubble Tug Boat Co. (Wash.)	Aberdeen, Wash.	717 Levee Street, Ilouqlam, Wash.
49	Tow.	3	25	Louis Igert	Louisville, Ky.	913 South Third Street, Paducah, Ky.
50	Fsh.	8	50	John Barentt	Tacoma, Wash.	3705 South Sheridan Avenue.
51	Fsh.	9	b 150	Gulseppe Rappa	San Francisco, Calif.	698 Jefferson Street, Monterey, Calif.
52	Fsh.	3	75	C. T. Watkins	Newport News, Va.	Messick, Va.
53	Msc.	1	24	Allen Stimpson	Providence, R. I.	383 East Avenue, Pawtucket, R. I.
54	Fsh.	1	14	W. F. Stiven	Ketchikan, Alaska	
55	Oys.	5	b 24	Dewey Currault	New Orleans, La.	Lockport, La.
56	Frt.	1	35	Jarka Corporation (Md.)	Baltimore, Md.	408 Water Street.

† Formerly St. y. Ranger.
‡ St. s. U. S. Navy Ranger.

* Formerly U. S. E. C. ga. s. Ellis.

Line No.	Official No.	Signal and radio-call letters	Rtg	Name of vessel	Tonnage		Register dimensions			When built	Where built
					Gross	Net	Length	Breadth	Depth		
1	226320		Ol. s.	Rap III.....	12	8	35.7	10.8	5.1	1929	Seattle, Wash.
2	225233		Ga. s.	Rapier.....	39	39	65.0	16.0	3.4	1925	Spotsville, Ky.
3	220874	WFFQ	Ol. s.	RABITAN SUN.....†	533	306	189.3	31.1	11.2	1930	Chester, Pa.
4	223412		Ga. w.	Rascal.....	57	19	65.0	14.0	2.2	1923	Parkersburg, W. Va.
5	228211		Ga. s.	Rauma.....	10	6	35.7	10.5	4.9	1929	Seattle, Wash.
6	211440		Ga. s.	Raven.....	6	5	37.6	8.2	2.8	1913	Wit, N. C.
7	213964		Ga. s.	Raven.....	37	11	64.3	15.6	6.3	1910	Oakland, Calif.
8	222557		Ga. s.	Raven.....	9	6	32.4	10.5	3.2	1922	Hoonah, Alaska.
9	231657		Ga. s.	Raven.....	7	5	32.4	9.4	3.0	1919	Wrangell, Alaska.
10	232745		Ga. s.	Raven.....	8	5	31.0	8.9	4.6	1911	Paulsbo, Wash.
11	218931		Ga. s.	Ravendale.....	9	5	36.7	11.9	2.9	1910	Cut Off, La.
12	223035		Ga. s.	Ray.....	23	18	55.5	15.0	3.5	1923	Charlotte Harbor, Fla.
13	111459		Ga. s.	Ray II.....	8	6	31.0	12.2	3.8	1903	Nyack, N. Y.
14	223309		Ol. s.	Ray F.....	14	9	49.3	14.6	4.3	1923	Vermilion, Ohio.
15	219439		Ol. s.	Ray R. Clark.....	23	15	54.4	13.6	4.7	1918	Los Angeles, Calif.
16	221538		Ga. s.	Ray Fish No. 1.....	15	6	36.9	11.7	4.6	1921	Patchogue, N. Y.
17	225650		Ga. s.	Rayee.....	18	8	44.0	11.5	6.4	1925	Beaumont, Tex.
18	207399		Ga. s.	Raymond.....	11	7	38.6	11.6	3.3	1910	South Bend, Wash.
19	213888		Ga. s.	Raymond.....	49	30	60.4	18.7	6.3	1916	Solomons, Md.
20	225898		Ol. s.	Raymond.....	52	35	62.7	16.0	7.7	1917	Havana, Cuba.
21	227082		Ol. s.	Raymond.....	51	42	64.9	24.0	4.3	1925	Algonac, Mich.
22	233044		Ol. s.	Raymond.....	8	7	40.4	9.5	3.4	1934	Annapolis, Md.
23	207256		Ga. s.	Raymond B.....	6	6	24.8	7.8	2.6	1907	Oconto, Wis.
24	220728		Ga. s.	Raymond B.....	15	6	41.8	13.4	5.0	1917	Searsport, Mo.
25	225919		Ga. s.	Raymond F. Watts.....	10	7	34.5	11.6	4.4	1923	East Quogue, N. Y.
26	228178		Ol. s.	Raymonds.....	87	59	84.3	21.7	10.0	1929	Essex, Mass.
27	209937		Ga. s.	Reading Girl.....	9	8	45.0	8.0	3.8	1907	Beaumont, Tex.
28	209443		Ga. s.	Ready.....	22	14	62.4	15.0	3.8	1911	Palmer, Va.
29	210913		Ol. s.	Real.....	13	9	37.5	13.0	5.3	1913	Los Angeles, Calif.
30	218710		Ga. s.	Realton.....	36	29	56.0	15.5	6.9	1919	Bellingham, Wash.
31	204756		Ga. s.	Reaper.....	22	13	51.6	16.3	4.0	1907	Smyrna, N. C.
32	111249		Ga. s.	Reba May.....	6	6	39.0	13.6	3.3	1899	Crisfield, Md.
33	221743		Ga. s.	Rebecca.....	11	7	36.8	12.5	3.3	1904	Galveston, Tex.
34	229037		Ga. s.	Rebecca.....	8	6	31.1	10.4	3.3	1925	Hoonah, Alaska.
35	231300		Ga. s.	Rebecca.....	11	8	37.0	10.8	3.0	1930	Supply, N. C.
36	110764		Ga. s.	Rebecca C. Schoch.....	27	15	57.7	18.7	5.3	1888	Bridgton, N. J.
37	117016		Ga. s.	Rebecca D. Bell.....	58	52	73.0	32.2	5.9	1901	Pocomoke City, Md.
38	110682		Ga. s.	Rebecca F. Brunyate.....	21	10	48.5	16.5	4.8	1885	Mauricetown, N. J.
39	206054		Ga. s.	Recluse.....	9	6	48.0	11.5	3.0	1908	Boston, Mass.
40	208232		Ga. s.	Record.....	14	12	48.2	13.2	2.8	1910	Daytona, Fla.
41	225002		Ga. s.	Recreation.....	30	26	45.3	15.8	4.7	1925	Charleston, S. C.
42	233114		Ga. s.	Red Boal.....	16	11	46.6	11.0	3.7	1925	Windsor, Ontario, Canada.
43	203996		Ga. s.	Red Boy.....	16	13	50.6	12.4	3.2	1907	Astoria, Ore.
44	110827		Ga. s.	Red Cedar.....	8	7	32.6	13.3	3.3	1889	Bellport, N. Y.
45	222966		Ol. s.	Red CROWN.....	27	15	50.0	13.0	6.4	1923	Cleveland, Ohio.
46	220180		Ga. s.	Red Devil.....	8	5	33.0	10.3	4.0	1919	Muskogon, Mich.
47	209690		Ga. s.	Red Feather.....	34	23	56.3	14.9	6.3	1912	Tacoma, Wash.
48	228216		Ga. s.	Red Hand.....	8	6	31.6	10.9	4.6	1929	Brooklyn, N. Y.
49	226580		Ga. s.	Red Lion.....	6	5	32.6	9.5	3.5	1927	Bowers, Del.
50	210967		Ga. s.	Red Rover.....	92	62	70.4	19.5	8.0	1913	Eliza Island, Wash.
51	212743		Ga. w.	Red Spot.....	6	6	35.1	10.1	1.9	1914	New Haven, Ill.
52	221967		Ga. s.	Red Star.....	21	17	47.3	13.0	3.5	1922	Fort Blakely, Wash.
53	230781		Ol. s.	RED STAR.....†	684	474	150.7	32.4	12.1	1931	Middland, Pa.
54	225838		Ga. s.	Red Taylor.....	31	12	56.5	15.5	5.4	1926	Shidell, La.
55	206122		Ga. s.	Red Wing.....	10	6	38.9	10.1	4.3	1909	Ketchikan, Alaska.
56	214631		Ga. s.	REDWING.....	9	8	39.5	8.6	3.3	1913	Grafton, Ill.
57	216324		Ga. s.	Red Wing.....	11	10	30.5	10.5	4.5	1912	Milwaukee, Wis.

† Formerly ga. s. San Pedro.

† Formerly (a) U. S. Q. M. C. ol. s. Major Harry L. Pettus
(b) Major Harry L. Pettus.

Line No.	Service	Crew	Horse power	Name of owner	Home port	Address of owner
1	Fsh.	3	b 24	Sevrlin K. Hillre.....	Seward, Alaska.....	c/o Fishermens Union, Ketchikan, Alaska.
2	Tow.	3	70	Rapier Sugar Feed Co. (Ky.).....	Louisville, Ky.....	Owensboro, Ky.
3	Tnk.	0	300	Sun Oil Co. (N. J.).....	Philadelphia, Pa.....	1608 Walnut Street.
4	Tow.	1	40	Anthony Swinger.....	Pittsburgh, Pa.....	General delivery, Parkersburg, W. Va.
5	Fsh.	2	30	Iver Ekren.....	Seattle, Wash.....	Kingson, Wash.
6	Fsh.	1	12	R. L. Turlington.....	Newport News, Va.....	R. F. D. No. 1, Hilton Village, Va.
7	Fsh.	1	b 80	Alaska Packers Association (Calif.).....	Juneau, Alaska.....	111 California Street, San Francisco, Calif.
8	Fsh.	2	15	Mark Williams.....	do.....	c/o Peter McKay, Box 346, Ketchikan, Alaska.
9	Fsh.	1	14	Ole Skannes.....	Wrangell, Alaska.....	
10	Fsh.	1	10	Severin Lero.....	Petersburg, Alaska.....	
11	Oys.	3	12	Emille Angelette.....	New Orleans, La.....	Cut Off, La.
12	Fsh.	1	50	T. C. Crosland.....	Tampa, Fla.....	(General delivery, Punta Gorda, Fla.
13	Pas.	1	24	Edward Rae.....	New York, N. Y.....	9712 Twenty-first Avenue, Jackson Heights, N. Y.
14	Pas.	3	45	Charles H. Strong Son Co. (Ohio).....	Cleveland, Ohio.....	Sweetland Building.
15	Tow.	2	100	John W. Harvey.....	Los Angeles, Calif.....	715 Main Avenue, Long Beach, Calif.
16	Fsh.	3	100	Vernon Vaughn.....	New York, N. Y.....	c/o D. F. Scholtz, Box 77, Water Mill, L. I., N. Y.
17	Tow.	2	60	Sternberg Dredging Co.....	St. Louis, Mo.....	Arcade Building.
18	Tow.	1	35	Sunset Boat Co. (Wash.).....	Seattle, Wash.....	Raymond, Wash.
19	Frt.	1	70	D. E. Footo & Co. (Del.).....	Baltimore, Md.....	Allceanna and Chester Streets.
20	Tow.	3	120	Standard Dredging Co. (N. J.).....	New York, N. Y.....	80 Broad Street.
21	Msc.	2	20	Thomas Martin.....	Annapolis, Md.....	Solomons, Md.
22	Fer.	1	70	Fairbanks, Morse & Co. (Ill.).....	Port Huron, Mich.....	900 South Wabash Avenue, Chicago, Ill.
23	Fsh.	2	6	Frank House.....	Milwaukee, Wis.....	503 Third Street, Oconto, Wis.
24	Fsh.	1	36	Stockton Cannlug Co. (Me.).....	Belfast, Me.....	Stockton Springs, Me.
25	Pas.	1	40	Ethel Watts.....	New York, N. Y.....	31 North Clinton Avenue, Bay Shore, N. Y.
26	Cod.	14	220	Henry W. Curtis, jr.....	Gloucester, Mass.....	17 Chestnut Street.
27	Pas.	1	28	J. G. Little.....	Houston, Tex.....	1417 Sharp Street.
28	Oys.	2	25	B. T. Chilton, jr.....	Reedville, Va.....	Palmer, Va.
29	Pas.	1	45	San Pedro Transpn. Co. (Calif.).....	Los Angeles, Calif.....	Fifth and Front Streets, San Pedro, Calif.
30	Fsh.	7	50	Acme Fisheries Co. (Wash.).....	Seattle, Wash.....	Burke Building.
31	Fsh.	12	20	Taylor's Creek Fish Scrap & Oil Co. (N. C.).....	Beaufort, N. C.....	
32	Fsh.	3	10	Aaron Hudnall.....	Reedville, Va.....	Ophelia, Va.
33	Fsh.	2	60	J. W. Terry.....	Galveston, Tex.....	2225 Avenue J.
34	Fsh.	1	32	Ross Sheakley.....	Juneau, Alaska.....	Hoonah, Alaska.
35	Fsh.	2	40	Gilbert K. Messick.....	Wilmington, N. C.....	Southport, N. C.
36	Oys.	6	36	Peter C. Coster.....	Philadelphia, Pa.....	Millville, N. J.
37	Oys.	5	50	George C. Bell, jr.....	do.....	Bivalve, N. J.
38	Oys.	6	27	Walter L. Sharp.....	do.....	Port Norris, N. J.
39	Msc.	1	20	B. L. Coggins.....	Norfolk, Va.....	Box 121, Suffolk, Va.
40	Fsh.	1	20	Holland Young.....	Miami, Fla.....	Box 1841, West Palm Beach, Fla.
41	Pas.	3	30	A. K. Grooms.....	Charleston, S. C.....	Penobscot Building.
42	Msc.	2	100	Georgo Mills & Co. (Mich.).....	Detroit, Mich.....	86 Mary Street.
43	Fsh.	2	100	Pacific American Fisheries (Del.).....	Juneau, Alaska.....	South Bellingham, Wash.
44	Oys.	1	10	William Van Wyen.....	New York, N. Y.....	West Sayville, N. Y.
45	Tow.	6	60	L. A. Wells Construction Co. (Ohio).....	Cleveland, Ohio.....	Sheffield Building.
46	Tow.	1	60	B. W. Vickers.....	Grand Haven, Mich.....	497 Catawba Street, Muskegon, Mich.
47	Fsh.	2	50	Nick Vitaleh.....	Seattle, Wash.....	813 Eleventh Street, South Bellingham, Wash.
48	Msc.	2	25	Red Hand Composition Co. (N. Y.).....	New York, N. Y.....	1 Broadway.
49	Pas.	1	18	John C. Darby.....	Wilmington, Del.....	Fredonia, Del.
50	Fsh.	2	50	Pacific American Fisheries (Del.).....	Ketchikan, Alaska.....	South Bellingham, Wash.
51	Tow.	2	12	Owen W. Nixon.....	Louisville, Ky.....	Uniontown, Ky.
52	Fsh.	2	16	W. F. Sigurdson.....	Portland, Oreg.....	Wooster Building.
53	Frt.	18	b 660	Victor Lynn Transportation Co. (Del.).....	Wilmington, Del.....	7 West Tenth Street.
54	Tow.	6	150	Mobile Timber & Towing Co. (Ala.).....	Mobile, Ala.....	Box 1649.
55	Fsh.	2	18	Edna B. Wakefield.....	Ketchikan, Alaska.....	Box 1618.
56	Pas.	1	40	Northern Ohio Cooperage & Lumber Co. (Ark.).....	Memphis, Tenn.....	Parkin, Ark.
57	Msc.	2	b 35	Robert J. Miller.....	Chicago, Ill.....	240 East Austin Avenue.

1 Formerly sch. Sweet.

2 Formerly Canadian ga. s. Blanche G.

3 Formerly ga. s. Union.

Motor Vessels

Line No.	Official No.	Signal and radio-call letters	Rig	Name of vessel	Tonnage		Register dimensions			When built	Where built
					Gross	Net	Length	Breadth	Depth		
1	221972	-----	Ga. s.	Red Wing.....	8	6	Feet 30.2	Feet 9.7	Feet 4.3	1922	Tacoma, Wash.....
2	223985	-----	Ga. s.	Red Wing.....	8	6	27.1	12.3	4.1	-----	Unknown.....
3	224960	-----	Ga. s.	Red Wing.....	8	5	37.0	9.2	2.5	1924	Grand Marais, Mich.....
4	226873	-----	Ga. w.	Red Wing.....	51	29	64.0	15.4	3.5	1927	Keokuk, Iowa.....
5	227633	-----	Ga. s.	Redwing.....	15	14	50.0	12.0	3.5	1928	Searsport, Me.....
6	231206	-----	Ga. s.	Red Wing.....	9	6	35.0	10.0	4.1	-----	Unknown.....
7	232766	-----	Ga. s.	Red Wing.....	10	6	32.6	11.0	3.6	-----	St. Augustine, Fla.....
8	226320	-----	Ga. s.	Redwood.....	21	14	45.3	10.8	5.8	1927	Los Angeles, Calif.....
9	226738	-----	El. s.	REDWOOD EMPIRE.....	2,470	1,605	242.5	46.2	17.3	1927	Oakland, Calif.....
10	232783	-----	Ga. s.	Redg.....	14	9	39.6	10.9	4.9	1930	New Brunswick, N. J.....
11	219001	-----	Ga. s.	Redlih.....	9	6	32.0	9.6	4.6	1919	Kingston, Wash.....
12	224783	-----	Ol. s.	REDLINE.....	388	223	170.2	36.1	7.2	1925	Oakland, Calif.....
13	230318	-----	Ga. s.	Redmond T.....	8	6	34.0	8.8	3.2	1917	Morehead City, N. C.....
14	201974	-----	Ga. s.	Rednav.....	21	14	51.3	11.6	5.1	1905	Northport, N. Y.....
15	220233	-----	Ga. s.	Redoubt.....	13	10	39.8	11.8	3.7	1920	Juneau, Alaska.....
16	223715	-----	Ga. w.	Ree.....	20	14	45.0	18.3	2.4	1923	Ree, N. Dak.....
17	213413	-----	Ga. s.	Reeda.....	35	31	43.6	15.0	8.2	1915	Irlstol, R. I.....
18	213290	-----	Ga. s.	Ref.....	22	17	41.5	13.2	5.9	1915	Anacortes, Wash.....
19	225897	-----	Ga. s.	Reform.....	9	6	34.0	10.8	3.9	1917	Petersburg, Alaska.....
20	216714	-----	Ga. s.	Regal.....	11	7	36.8	10.7	2.9	1907	Southport, N. C.....
21	227578	-----	Ga. s.	Regal.....	11	5	36.0	13.2	4.6	1928	Eastport, Me.....
22	226082	-----	Ga. s.	Regalia.....	11	9	44.2	11.8	1.7	1920	Mapleton, Oreg.....
23	232833	-----	Ga. s.	Regenia.....	16	11	62.2	11.0	3.8	1933	Onancock, Va.....
24	210743	-----	Ol. s.	Regina.....	22	18	55.8	12.8	5.2	1911	Bayonne, N. J.....
25	213495	-----	Ga. s.	Regina.....	10	9	26.0	9.2	3.0	1905	Marinette, Wis.....
26	231895	-----	Ga. s.	Regina.....	12	8	37.0	10.0	4.4	-----	Unknown.....
27	232254	-----	Ga. s.	Regina.....	7	5	32.0	9.6	4.5	1933	Bremen, Me.....
28	206136	-----	Ga. s.	Regina M.....	9	6	41.5	13.2	5.4	1900	Perry, Me.....
29	202968	-----	Ga. s.	Regina Edna.....	12	6	41.8	14.7	3.1	1906	Bay St. Louis, Miss.....
30	110902	-----	Ga. s.	Reginald.....	6	5	29.0	13.0	3.2	1891	Patchogue, N. Y.....
31	111034	-----	Ga. s.	Regina S.....	69	35	68.0	26.0	5.4	1913	San Francisco, Calif.....
32	214977	-----	Ga. s.	Regis.....	29	24	62.7	14.2	5.7	1917	Seattle, Wash.....
33	110552	-----	Ga. s.	Regulator.....	37	33	63.0	20.1	5.0	1882	Smyrna, N. C.....
34	212858	-----	Ol. s.	Reindeer.....	14	11	34.4	10.3	4.2	1914	Manitowoc, Wis.....
35	140770	-----	Ga. s.	Reliable.....	75	51	64.0	21.0	8.4	1885	New Haven, Conn.....
36	212732	-----	Ga. s.	Reliable.....	21	17	49.5	16.5	4.2	1914	Hunting Creek, Va.....
37	220365	-----	Ga. s.	Reliable.....	10	6	32.7	14.0	4.0	-----	Unknown.....
38	222710	-----	Ol. s.	Reliable.....	79	54	104.3	14.9	8.3	1917	New Orleans, La.....
39	229694	-----	Ol. s.	Reliable.....	66	45	64.5	17.5	8.5	1930	Gig Harbor, Wash.....
40	231508	-----	Ga. s.	Reliable.....	8	8	32.1	9.3	3.8	1925	Tacoma, Wash.....
41	226302	-----	Ol. s.	Reliable II.....	83	56	104.3	14.9	8.3	1918	New York, N. Y.....
42	110924	-----	Ga. s.	Reliance.....	10	6	38.8	14.0	4.5	1891	Carancaban, Tex.....
43	200071	-----	Ga. s.	Reliance.....	6	6	38.3	12.0	3.2	1903	Atlantic City, N. J.....
44	200339	-----	Ga. s.	Reliance.....	32	19	65.7	16.4	6.1	1903	Lubec, Me.....
45	200736	-----	Ga. s.	Reliance.....	18	13	43.6	13.6	7.0	1904	Bremen, Me.....
46	202278	-----	Ga. s.	Reliance.....	7	7	32.2	10.3	5.6	1904	Swans Island, Me.....
47	204197	-----	Ga. s.	Reliance.....	49	33	89.7	19.7	5.5	1907	Wildwood, N. J.....
48	205170	-----	Ga. s.	Reliance.....	12	8	38.0	10.0	4.0	1908	Shaw Island, Wash.....
49	206164	-----	Ga. s.	Reliance.....	8	7	35.8	12.1	2.6	1909	Leesville, La.....
50	206959	-----	Ga. s.	Reliance.....	9	6	37.8	11.0	3.0	1909	Bay Center, Wash.....
51	207538	-----	Ga. s.	Reliance.....	0	8	31.2	11.3	3.6	1910	Howkan, Alaska.....
52	208662	-----	Ol. s.	Reliance.....	14	9	51.7	15.2	2.5	1911	Sandusky, Ohio.....
53	210778	-----	Ga. s.	Reliance.....	14	9	46.2	12.2	4.5	1912	Camden, N. J.....
54	211720	-----	Ga. s.	Reliance.....	13	12	34.0	9.5	3.6	1913	Manitowoc, Wis.....
55	212135	-----	Ga. s.	Reliance.....	39	24	76.0	16.0	6.3	1914	Rockport, Mass.....
56	216164	-----	Ga. s.	Reliance.....	14	11	36.5	10.4	5.6	1918	Seattle, Wash.....
57	222139	-----	Ga. s.	Reliance.....	13	5	43.2	10.0	5.4	1922	Friendship, Me.....
58	223255	-----	Ga. s.	Reliance.....	9	6	31.2	9.6	4.0	1923	Naubinway, Mich.....

1 Formerly ga. y. Elma.

2 Formerly ga. y. White Crow.

3 Formerly ga. s. Minnie V. Pope.

4 Formerly ga. s. Luzerne Ludington.

5 Formerly sloop Five Sons.

6 U. S. ga. s. subchaser No. 1.

7 Formerly b. ol. s. Reliable.

8 ol. y. Tonawanda.

Line No.	Service	Crew	Horsepower	Name of owner	Home port	Address of owner
1	Fsh.	2	15	Adam Bernhoft.....	Seward, Alaska.....	c/o Deputy Collector of Customs, Seward, Alaska.
2	Msc.	1	40	George De Veau.....	New York, N. Y.....	510 River Road, Edgewater, N. J.
3	Fsh.	1	28	Frank Vaudreuil.....	Sault Ste. Marie, Mich.....	Grand Marais, Mich.
4	Frt.	1	120	Keokuk Sand Co.....	Dubuque, Iowa.....	Keokuk, Iowa.
5	Frt.	2	28	M. L. McCarrison.....	Belfast, Me.....	Islesboro, Me.
6	Pas.	1	28	Thomas J. Carman.....	New York, N. Y.....	108 Park Avenue, Baldwin, N. Y.
7	Pas.	1	60	F. O. Sanchez.....	St. Augustine, Fla.....	89 South Street.
8	Pas.	2	b 400	E. L. Curtis.....	Sao Francisco, Calif.....	Fifth and Adelino Streets, Oakland, Calif.
9	Fer.	14	b 1,800	Southern Pacific Golden Gate Ferries (Calif.)..... do.....	65 Market Street.
10	Pas.	1	43	Russell H. Garretson.....	Perth Amboy, N. J.....	Deep Lock, New Brunswick, N. J.
11	Tow.	1	15	Dick Owens.....	Port Angeles, Wash.....	Laurel Street and Railroad Avenue.
12	Tnk.	7	b 330	Union Oil Co. of California (Calif.).....	Los Angeles, Calif.....	Union Oil Building.
13	Fsh.	4	90	Charles Smith.....	Heanfort, N. C.....	Morehead City, N. C.
14	Tow.	1	40	Clarence E. Loper.....	New York, N. Y.....	Box 75, Amagansett, L. I., N. Y.
15	Fsh.	1	10	Peril Straits Packing Co. (Wash.).....	Sitka, Alaska.....	Todd, Alaska.
16	Fer.	2	40	John Anderson.....	Pembinn, N. Dak.....	Beulah, N. D.
17	Frt.	2	32	Erle Haslu Towing & Hoisting Co. (N. Y.).....	New York, N. Y.....	25 Broadway.
18	Fsh.	2	100	Guy B. Lowman.....	Seattle, Wash.....	Anacortes, Wash.
19	Fsh.	3	20	Arnt Olsvik.....	Petersburg, Alaska.....
20	Tow.	2	20	Proctor & Broadwell.....	Brunswick, Ga.....	Woodbine, Ga.
21	Frt.	2	20	George H. Lyon.....	Eastport, Me.....	Hawkes Avenue.
22	Pas.	1	20	School District No. 32 (Oreg.).....	Marshfield, Oreg.....	Mapleton, Oreg.
23	Msc.	1	106	W. S. Smith.....	Crisfield, Md.....	Onancock, Va.
24	Pas.	2	48	Cecil Burwell.....	Sault Ste Marie, Mich.....	Gladstone, Mich.
25	Fsh.	3	10	Harry Zilkowski.....	Milwaukee, Wis.....	Marquette, Wis.
26	Pas.	1	40	Howard Taft.....	New York, N. Y.....	127 Twenty-third Avenue, College Point, N. Y.
27	Fsh.	1	35	Thomas Carter.....	Rockland, Me.....	Bremen, Me.
28	Frt.	1	15	S. B. Stuart.....	Eastport, Me.....	Lubeo, Me.
29	Oys.	2	18	Anton Barhanovich, estate of.....	Gulfport, Miss.....	c/o Frank Barhanovich, 842 Cedar Street, Biloxi, Miss.
30	Pas.	1	80	Jacob A. Beebe.....	New York, N. Y.....	West Sayville, N. Y.
31	Frt.	3	40	P. H. Russell.....	San Francisco, Calif.....	480 Ninth Street.
32	Fsh.	5	40	G. L. Wakeman (trustee).....	Wrangell, Alaska.....	c/o Bank of California, Seattle, Wash.
33	Frt.	3	36	Frank McCabe.....	Charleston, S. C.....	114 Rutledge Avenue.
34	Fsh.	3	b 30	W. E. Hill.....	Milwaukee, Wis.....	Kenosha, Wis.
35	Frt.	3	80	Reliable Fuel Supply Co. (N. Y.).....	New York, N. Y.....	369 Fifty-third Street (B).
36	Frt.	2	30	William Schmidt.....	Baltimore, Md.....	3912 Walnut Avenue.
37	Pas.	1	25	Louis Buttke.....	New York, N. Y.....	544 Boulevard East, Weehawken, N. J.
38	Pas.	4	135	Anna Black..... do.....	162 Fulton Street, Elizabeth, N. J.
39	Fsh.	8	130	Spiro Babich.....	Tacoma, Wash.....	Gig Harbor, Wash.
40	Fsh.	1	9	Henry Hansen.....	Port Townsend, Wash.....	Nordland, Wash.
41	Pas.	4	240	Percy Black.....	New York, N. Y.....	162 Fulton Street, Elizabeth, N. J.
42	Fsh.	2	18	Mrs. B. D. Jackson.....	Galveston, Tex.....	601 West Sixteenth Street, Austin, Tex.
43	Pas.	1	18	Winifred Kates.....	Philadelphia Pa.....	156 Belmont Avenue, Bridgeton, N. J.
44	Cod.	2	60	Eben A. Doughty.....	Portland, Me.....	Chebeague Island, Me.
45	Fsh.	3	65	Roswell F. Eaton.....	New Bedford, Mass.....	Rockland, Me.
46	Pas.	1	5	Charles J. Jarvis.....	Bar Harbor, Me.....	Islesford, Me.
47	Pas.	5	100	Frank P. Canning.....	Philadelphia, Pa.....	6041 Race Street.
48	Msc.	2	30	E. S. Hungerford.....	Petersburg, Alaska.....
49	Fsh.	2	25	Dunbar Dukate Co. (La.).....	New Orleans, La.....	822 Perdido Street.
50	Tow.	1	30	Beulah Whitcomb.....	Seattle, Wash.....	South Bend, Wash.
51	Fsh.	1	20	Ed. Larsen.....	Ketchikan, Alaska.....	c/o Tongass Trading Co.
52	Tow.	1	45	Home Sand & Coal Co. (Ohio).....	Sandusky, Ohio.....	Fremont, Ohio.
53	Pas.	2	65	Harry Mojok.....	Philadelphia, Pa.....	1015 Michigan Avenue, Cape May, N. J.
54	Fsh.	2	b 15	John Wreck.....	Milwaukee, Wis.....	Algoma, Wis.
55	Fsh.	10	224	Charles G. Eldridge.....	New London, Conn.....	Noank, Conn.
56	Fsh.	3	20	Bernt Ona.....	Seattle, Wash.....	Poulsbo, Wash.
57	Fsh.	2	24	Alonzo L. Brackett.....	Bath, Me.....	Bristol, Me.
58	Fsh.	3	24	Vincent Vanderburg.....	Grand Haven, Mich.....	53 Pine Street, Muskegon, Mich.

7 Formerly { a ga. y. Modesty.
b ga. s. Flamingo.
c ga. s. Theob.

8 Formerly ga. s. Vaud J.

Motor Vessels

Line No.	Official No.	Signal and radio-call letters	Rig	Name of vessel	Tonnage		Register dimensions			When built	Where built
					Gross	Net	Length	Breadth	Depth		
1	225040		Ol. s.	Rellance	108	73	82.2	20.6	10.5	1924	Nyack, N. Y.
2	226601		Ol. s.	Rellance	50	34	58.6	16.6	7.7	1927	Olig Harbor, Wash.
3	226713		Ol. s.	Rellance	54	43	61.1	18.1	6.9	1927	Brooklyn, N. Y.
4	228142		Ga. s.	Rellance	13	9	45.0	12.0	3.6	1928	Klawack, Alaska
5	228397		Ga. s.	Rellance	22	20	43.0	11.5	5.1	1929	Seattle, Wash.
6	228620		Ga. s.	Rellance	11	7	34.2	12.4	4.5	1929	Wakefield, It. I.
7	229003	KMXC	Ol. s.	RELIANCE	124	84	83.8	20.2	10.5	1929	Camden, N. J.
8	229804		O. s.	Reliance	51	34	58.3	16.6	7.3	1930	Olig Harbor, Wash.
9	230620	WCEM	Ol. s.	Reliance	313	208	116.7	27.2	10.5	1931	Los Angeles, Calif.
10	231078		Ol. s.	Reliance	32	22	55.2	17.5	5.8	1931	Brooklyn, N. Y.
11	219785		Ga. s.	Reliance 1	25	19	46.8	13.5	6.1	1920	Seattle, Wash.
12	212188		Ga. w.	Reliance No. 2	10	9	59.0	12.0	2.5	1914	Terre Haute, Ind.
13	211929		Ga. s.	Reliance No. 3	10	6	31.9	8.5	4.9	1914	Samish, Wash.
14	200709		Ga. s.	Relief	8	6	37.8	11.1	3.0	1904	South Bend, Wash.
15	209331		Ga. s.	Relief	15	10	42.6	15.1	3.7	1911	Charleston, S. C.
16	210360		Ga. s.	Relief	18	11	40.0	10.0	5.3	1912	Mobile, Ala.
17	220155		Ga. s.	Relief	6	5	32.0	10.2	3.4	1920	Hoonah, Alaska
18	221178		Ga. s.	Relief	13	9	51.5	11.0	4.4	1911	Yarmouth, Me.
19	223260		Ol. s.	Relief	19	13	44.7	12.4	4.4	1923	Arlington, Fla.
20	227220		Ga. s.	Relief	7	5	31.6	8.7	4.0	1917	Tacoma, Wash.
21	228054		Ga. s.	Remember	8	5	32.2	10.5	2.5	1928	Dallas, La.
22	213821		Ga. s.	Remington	20	18	39.0	10.6	4.5	1912	Oshkosh, Wis.
23	228409		Ol. s.	Remus	11	7	34.9	10.2	5.4	1929	Seattle, Wash.
24	206585		Ga. s.	Rena	8	6	37.7	10.5	4.7	1907	Portland, Me.
25	229046		Ol. s.	Rena	20	13	41.5	12.0	5.9	1929	Norfolk, Va.
26	111161		Ga. s.	Rena A. Callow	30	22	67.2	18.6	5.7	1897	Orleole, Md.
27	230972		Ga. s.	Renee	11	7	33.5	10.6	4.0	1931	Ozone Park, L. I., N. Y.
28	233025		Ga. s.	Reno	13	9	45.0	11.7	4.7	1917	Los Angeles, Calif.
29	225591		Ol. s.	Repeat	18	14	41.7	12.3	6.5	1920	Bellingham, Wash.
30	201669		Ol. s.	Report	19	17	56.0	14.0	4.0	1905	Bridgeport, Conn.
31	110857		Ol. s.	Repose	15	10	57.7	11.7	7.1	1890	Bristol, R. I.
32	211802		Ol. s.	Republic	75	51	72.0	19.0	4.8	1913	Seattle, Wash.
33	225451		Ol. s.	Republle	25	20	46.6	14.0	6.8	1926	do
34	110874		Ol. s.	Republle No. 4	54	43	70.5	17.2	8.2	1899	Baltimore, Md.
35	150438		Ol. s.	Republle No. 5	73	87.0	20.1	9.9	1899	South Amboy, N. J.	
36	210249		Ga. w.	Rescue	18	14	64.0	15.0	4.0	1912	Columbus, Ky.
37	110747		Ga. s.	Resolute	82	56	104.0	23.5	10.8	1887	Mill No. 4, Oreg.
38	145656		Ol. s.	Resolute	20	14	56.0	16.6	4.4	1893	Point Washington, Fla.
39	207186		Ol. s.	Resolute	47	33	71.3	18.0	4.8	1910	Tottenville, N. Y.
40	212311		Ol. s.	Resolute	15	10	42.5	12.8	4.5	1914	Tacoma, Wash.
41	213194		Ga. s.	Resolute	6	6	26.1	10.3	2.9	1912	Brooklyn, N. Y.
42	221530		Ga. s.	Resolute	15	14	49.2	12.8	4.4	1921	Wurrood, Minn.
43	222987		Ga. s.	Resolute	79	54	104.3	14.9	8.3	1917	Norfolk, Va.
44	222932		Ga. s.	Resolute	9	7	33.0	11.7	3.9	1923	Dorchester, N. J.
45	223658		Ol. s.	Resolute	60	47	66.1	17.1	8.1	1924	Seattle, Wash.
46	211937		Ga. w.	Res-Q	61	61	66.0	16.6	3.6	1913	Parkersburg, W. Va.
47	232821		Ol. s.	Restaurant	14	6	39.2	12.2	4.4	1928	Fernandina, Fla.
48	218046		Ol. s.	Restitution	28	24	50.6	13.5	6.4	1919	Seattle, Wash.
49	110736		Ol. s.	Restless	35	15	54.1	18.0	7.1	1887	Bath, Me.
50	212252		Ga. s.	Restless	17	12	45.5	11.1	5.8	1914	Mapleton, Oreg.
51	213957		Ga. s.	Restless	11	8	46.0	10.6	4.0	1916	San Francisco, Calif.
52	231080		Ga. s.	Restless II	8	7	32.1	12.6	3.8	1932	Morrisville, Pa.
53	111196		Ga. s.	Result	19	14	45.9	16.6	4.7	1898	Detroit, Mich.
54	200884		Ga. s.	Reta	6	6	30.0	12.0	4.0	1904	Port Republic, N. J.
55	209629		Ga. s.	Reta	10	7	36.8	9.6	4.4	1912	Ferndale, Wash.
56	218552		Ga. s.	Reta	8	7	32.8	9.7	3.7	1910	Winstow, Wash.
57	227729		Ga. s.	Reta	8	6	35.1	9.4	2.5	1921	Sealevel, N. C.
58	111168		Ga. s.	Reta May	6	6	40.0	12.7	3.2	1897	Deals Islands, Md.
59	221977		Ol. s.	Retriever	269	245	94.3	24.4	7.3	1922	Annicortes, Wash.
60	231771		Ga. s.	Retriever	11	7	37.2	9.6	4.6	1923	Philadelphia, Pa.

¹ Formerly ol. s. O'Boyle.

² Formerly a ga. s. Relief.

³ Formerly U. S. Navy ga. s. Relief.

⁴ Formerly U. S. Navy ga. s. Relief.

⁵ Formerly Japanese ga. s. (a) Y. K. M.

⁶ Formerly Japanese ga. s. (b) News

⁷ Formerly ga. s. David R. Dodge.

⁸ Formerly a st. s. Sallchor.

⁹ Formerly (b) ol. s. Viking No. 2.

¹⁰ Formerly (a) st. s. Pittsburgh.

¹¹ Formerly (b) st. s. Trenton.

¹² Formerly (c) ol. s. Viking No. 3.

Line No.	Service	Crew	Horse-power	Name of owner	Home port	Address of owner
1	Tow.	2	400	Gotham Marine Corporation (N. Y.)	New York, N. Y.	c/o Joseph F. O'Boyle, 11-15 Moore Street.
2	Fsh.	8	80	Kadlak Fisheries Co. (Wash.)	Seward, Alaska.	Lowman Building, Seattle, Wash.
3	Pas.	2	125	Spencer Kollogg & Sons (N. Y.)	New York, N. Y.	420 Lexington Avenue.
4	Fsh.	2	20	Libby, McNeil & Libby (Mo.)	Seattle, Wash.	88 Hamilton Street.
5	Pas.	2	85	National Grocery Co. (Wash.)	Seward, Alaska.	Nenana, Alaska
6	Fsh.	2	32	Howard L. Vars	Newport, R. I.	Wakefield, R. I.
7	Tow.	5	360	Providence Steamboat Co. (R. I.)	Providence, R. I.	Crary Street.
8	Fsh.	8	90	Frank Smetovich.	Tacoma, Wash.	2216 North Twenty-seventh Street.
9	Fsh.	15	6 450	Reliance Fishing Co. (Calif.)	Los Angeles, Calif.	730 South Seaside Avenue, Terminal, Calif.
10	Pas.	1	100	Herman Toby	New York, N. Y.	Island Park, N. Y.
11	Fsh.	8	35	Richard Blendheim	Ketchikan, Alaska	
12	Pas.	1	12	Frank M. Graham	Evansville, Ind.	1622 South Third Street, Terre Haute, Ind.
13	Fsh.	1	16	Joseph Sumpton	Wrangell, Alaska	
14	Fsh.	1	20	C. E. Williams	Seattle, Wash.	South Bend, Wash.
15	Frt.	2	25	Frank McCabe	Charleston, S. C.	114 Rutledge Avenue.
16	Pt.	1	27	Sabine Pilots	Port Arthur, Tex.	
17	Fsh.	2	12	O. O. Hillman	Juneau, Alaska	Hoonah, Alaska.
18	Pas.	3	60	George W. Walker	Boston, Mass.	870 Fourth Street, South.
19	Tow.	2	60	Duval Engineering & Contracting Co. (Fla.)	Jacksonville, Fla.	216 Dyal-Upchurch Building.
20	Fsh.	1	20	Ole Peterson	Tacoma, Wash.	2137 Alaska Avenue.
21	Fsh.	2	10	Paul Volsin	New Orleans, La.	Dulac, La.
22	Pas.	1	10	Robert L. Holcomb	Mobile, Ala.	51 South Water Street.
23	Fsh.	2	10	Hong Johnson	Ketchikan, Alaska	
24	Frt.	1	18	Nathan E. Metcalf	Portland, Me.	Peaks Island, Me.
25	Tow.	2	65	Standard Dredging Co. (N. J.)	New York, N. Y.	80 Broad Street.
26	Oys.	2	24	Elbridge E. Marshall	Cape Charles, Va.	Bellinda, Va.
27	Pas.	2	6 50	Joseph Endres	New York, N. Y.	159 Howard Beach, L. I., N. Y.
28	Pas.	2	6 35	Henry C. Smith	Los Angeles, Calif.	207 North Juanita Street, Redondo Beach, Calif.
29	Fsh.	4	30	Ole Tennesen	Ketchikan, Alaska	c/o Tongass Trading Co.
30	Frt.	1	48	Edward Reiter	New York, N. Y.	320 Sixth Street, Greenport, N. Y.
31	Tow.	1	90	Paulsboro Transportation Co.	Philadelphia, Pa.	Paulsboro, N. J.
32	Fsh.	13	100	Nels Hegge	Seattle, Wash.	1476 West Seventy-fifth Street.
33	Fsh.	5	45	Walter Nelson	Astoria, Oreg.	Chinook, Wash.
34	Tow.	8	220	Jakobson & Peterson (N. Y.)	New York, N. Y.	Foot Sixteenth Avenue (B).
35	Tow.	8	500	do.	do.	do.
36	Frt.	4	55	Wm. H. Craig	Evansville, Ind.	Leavenworth, Ind.
37	Msc.	2	85	Arthur J. LaGasa	Juneau, Alaska	
38	Tow.	3	100	W. T. Coppedge	Jacksonville, Fla.	204 East Bay Street.
39	Oys.	6	80	Sea Coast Oyster Co. (Conn.)	New Haven, Conn.	98 South Water Street.
40	Tow.	4	100	Pioneer Towing Co. (Wash.)	Seattle, Wash.	East Marginal Way and Dawson Street.
41	Pas.	1	21	Herman Toby	New York, N. Y.	Island Park, N. Y.
42	Pas.	1	40	Esther Young	Duluth, Minn.	Warroad, Minn.
43	Fsh.	4	440	Edward Shaw	New York, N. Y.	712 East Forty-third Street (1).
44	Fsh.	1	24	Fred De Armott	Philadelphia, Pa.	Bridgeton, N. J.
45	Fsh.	0	6 110	John Raumm	Ketchikan, Alaska	
46	Tow.	1	55	Raymond W. Powers	Pittsburgh, Pa.	1018 Powell Street.
47	Fsh.	2	40	J. H. McDonald	Brunswick, Ga.	c/o Atlantic Shrimp Co.
48	Fsh.	5	55	Ragnvald Selset	Seattle, Wash.	4015 First Avenue NE.
49	Cod.	10	60	James A. Nickerson	Glooucester, Mass.	35 Derby Street.
50	Fsh.	2	16	Andrew E. Jackson	Marshfield, Oreg.	Mapleton, Oreg.
51	Tow.	1	50	Harbor Tug & Barge Co. (Calif.)	San Francisco, Calif.	Mission Street Wharf.
52	Pas.	1	24	Leon E. Lovett	Philadelphia, Pa.	Beach Haven, N. J.
53	Fer.	2	30	Charles A. Armstrong	Detroit, Mich.	1709 Field Avenue.
54	Pas.	1	10	Moses Craumer	Philadelphia, Pa.	Beach Haven, N. J.
55	Fsh.	1	15	Carl J. Thorsen	Ketchikan, Alaska	Mora, Wash.
56	Fsh.	1	15	Felix R. Shoer	Seattle, Wash.	Kirkland, Wash.
57	Frt.	2	16	James Nelson	Beaufort, N. C.	Atlantic, N. C.
58	Msc.	1	7	J. W. Glimper	Crisfield, Md.	R. F. D. 1, Easton, Md.
59	Fsh.	12	75	J. F. Wright	Seattle, Wash.	1019 Eighth Street.
60	Tow.	1	205	Antonio Sperduti	Seattle, Wash.	5342 Eleventh Avenue, South

¹ Formerly ga. s. ^a Try Me.
^b S. E. Teague.
^a U. S. Navy ga. s. S. C. 124.
¹ Formerly ^b ga. y. Warren C.
^c ga. s. Junior Annapolis.

¹⁰ Formerly ga. w. Norfolk.
¹¹ Formerly yawl ^a Result.
^b Truth.
¹¹ Formerly U. S. Navy No. 9974.

Line No.	Official No.	Signal and radio-call letters	Rlg	Name of vessel	Tonnage		Register dimensions			When built	Where built
					Gross	Net	Length	Breadth	Depth		
1	232019	WKEI	Ol. s.	Retrlevr.....⊙	100	57	96.9	22.2	19.1	1904	Ballard, Wash.....
2	224048		Ol. w.	Return.....	39	30	65.0	16.0	3.3	1925	Pittsburg, Pa.....
3	224048		Ga. s.	Revlw.....	12	10	32.4	10.9	4.1	1924	Kasaan, Alaska.....
4	232979		Ga. s.	Revilla.....	11	7	35.8	10.1	4.9	1934	Ketchikan, Alaska.....
5	221725		Ga. w.	Revonah.....	90	90	110.0	21.5	3.3	1921	Madison, Ind.....
6	216412		Ol. s.	Rex.....	33	19	53.6	14.3	6.2	1918	Los Angeles, Calif.....
7	223915		Ol. s.	Rex.....	10	8	34.0	10.2	3.5	1912	Norfolk, Va.....
8	227208		Ol. s.	Rex.....	12	8	36.9	10.7	5.2	1928	Seattle, Wash.....
9	232080		Ga. s.	Rex.....	8	6	29.7	9.6	3.7	1920	Tacoma, Wash.....
10	232872		Ol. s.	Rex.....	10	7	38.8	13.1	5.1	1931	Fernandina, Fla.....
11	215908		Ga. s.	Reyner No. 2.....	20	16	49.6	14.2	4.7	1917	Crittenden, Va.....
12	217487		Ga. s.	Reyner and Son.....	11	7	40.7	14.4	3.4	1918	do.....
13	214481		Ga. s.	Reyno.....	14	10	47.0	13.3	3.4	1910	Clubforts Creek, N. C.....
14	227078		Ga. w.	Rezona.....	28	13	58.2	12.5	2.8	1912	Cut Off, La.....
15	111143		Ga. s.	Rhoda E. Crane.....	14	10	47.1	13.6	4.4	1897	Stratford, Conn.....
16	219987		Ol. s.	Rhode Island.....	44	29	58.9	15.2	6.8	1920	Tacoma, Wash.....
17	202146		Ga. s.	Rhododendron.....	14	10	32.0	14.3	5.7	1905	Bellingham, Wash.....
18	207264	KLHT	Ol. s.	Rhodora.....	116	70	103.9	23.5	11.0	1910	Essex, Mass.....
19	228562		Ol. s.	Riba.....	13	8	36.3	10.8	5.3	1929	Gig Harbor, Wash.....
20	231427		Ol. s.	Ric.....	13	6	35.9	11.6	5.4	1911	Salisbury, Md.....
21	228060		Ga. o.	Riceland.....	23	23	60.0	10.0	2.8	1924	Unknown.....
22	223235		Ga. s.	Richard, Jr.....	9	6	38.0	9.2	4.1	1906	Puget Sound Navy Yard.....
23	219773		Ga. s.	Richard B.....	30	16	62.2	16.4	5.5	1920	Pascagoula, Miss.....
24	231452		Ol. s.	Richard J.....	17	7	43.5	12.5	4.8	1932	Kennebunkport, Me.....
25	223757		Ga. s.	Richard M.....	39	21	56.3	16.4	6.4	1924	Garibaldi, Ore.....
26	232980		Ol. s.	Richard & Arnold.....	23	9	52.2	14.5	5.1	1934	Fairhaven, Mass.....
27	232428		Ga. s.	Richard Armstrong.....	13	7	38.6	11.5	3.7	1932	Wachapreague, Va.....
28	111394		Ga. s.	Richard Robbins, Sr.....	26	13	49.5	13.3	5.4	1902	Greenwich, N. J.....
29	209125		Ga. s.	Richard D. Lore.....	36	16	63.6	20.5	5.5	1911	do.....
30	201386		Ga. s.	Richard J. Numan.....	92	55	84.3	22.1	10.3	1904	East Boothbay, Me.....
31	110790		Ga. s.	Richard J. Vetra.....	10	9	50.0	15.5	3.2	1888	Deal Island, Md.....
32	110751		Ga. s.	Richard W. Sommers.....	13	11	45.6	13.7	3.2	1887	Muddy Creek, Va.....
33	217366		Ga. s.	Richardson Bros.....	12	8	43.7	9.3	4.1	1918	Crittenden, Va.....
34	225570	KLHU	El. s.	RichLUM.....*	600	390	180.6	32.0	3.7	1926	San Francisco, Calif.....
35	202336		Ga. s.	Richmond.....	18	17	40.3	16.3	14.4	1905	Tottenville, N. Y.....
36	216682	KLHV	Ol. s.	Richmond.....	141	76	109.4	19.9	8.4	1918	Weems, Va.....
37	226707		Ga. w.	Richmond.....	61	61	64.4	24.1	4.1	1927	Augusta, Ga.....
38	227579		Ga. s.	Rickey.....	6	7	32.2	10.7	3.7	1928	Parkertown, N. J.....
39	230539		Ol. s.	Ricomier.....	14	6	42.2	12.3	5.0	1918	San Diego, Calif.....
40	208738		Ga. s.	Rickwood.....	40	18	70.2	13.5	6.4	1910	Port Clinton, Ohio.....
41	221841		Ga. s.	Ridgewood.....	8	7	36.0	8.2	3.3	1910	Northport, Mich.....
42	224404		Ga. s.	Right Bower.....	13	6	36.1	11.7	6.3	1915	Friendship, Me.....
43	210914		Ga. s.	Rikka R.....	15	10	35.1	12.0	4.8	1913	Seattle, Wash.....
44	226029		Ol. s.	Rln Tin.....	9	9	40.0	10.3	3.6	1929	Paducah, Ky.....
45	230889		Ol. s.	Rto Grande.....	38	25	49.7	15.7	6.6	1931	Seattle, Wash.....
46	229819		Ga. s.	Rto Rita.....	36	24	49.8	15.2	6.4	1930	do.....
47	230645		Ga. s.	Rto Rita.....	7	5	32.2	10.8	3.4	1931	Parkertown, N. J.....
48	206726		Ga. s.	Rto Vista.....	8	5	42.2	9.1	4.4	1909	San Francisco, Calif.....
49	111431		Ga. s.	Ripple.....	10	7	47.3	11.6	2.9	1902	Morehead City, N. C.....
50	206303		Ga. s.	Ripple.....	13	9	39.0	14.4	3.6	1909	Babylon, N. Y.....
51	224842		Ga. s.	Ripple.....	8	7	32.0	10.0	4.2	1922	Camden, Me.....
52	205291		Ga. s.	Rison 3.....	12	8	48.1	9.6	4.4	1901	Alameda, Calif.....
53	225089		Ga. s.	Rita.....	9	6	35.0	10.0	2.5	1924	Houma, La.....
54	225533		Ol. s.	Rita.....	16	6	40.5	12.2	5.0	1926	Elizabeth City, N. C.....
55	233003		Ga. s.	Rita.....	12	8	45.8	9.4	4.7	1926	Unknown.....
56	227041		Ol. s.	Rita B.....	93	63	88.7	21.5	10.6	1928	Essex, Mass.....
57	204825		Ol. s.	Rival.....	15	14	48.0	15.3	5.0	1907	Greenport, N. Y.....
58	207965		Ol. s.	Rival.....	14	10	43.2	12.0	5.0	1910	Seattle, Wash.....
59	212193		Ga. s.	Riverbank.....	6	6	31.0	9.1	3.9	1926	Unknown.....
60	110588		Ol. s.	Riverside.....	72	49	87.4	17.5	5.5	1883	Philadelphia, Pa.....

* Formerly U. S. Q. M. C. ol. s. Maj. Evan Thomas.
 † Formerly U. S. Navy ga. s. 2589.

‡ Formerly (a U. S. Navy st. s. No. 823.
 (b st. s. Boo Bla Mary.

Line No.	Service	Crew	Horse power	Name of owner	Home port	Address of owner
1	Tow.	4	320	Pacific Tugboat Co. (Calif.)	Los Angeles, Calif.	263 Fish Harbor Wharf, Terminal Island, Calif.
2	Tow.	2	680	Independent Sand & Gravel Co. (W. Va.)	Pittsburgh	Thirty-fifth and Market Streets, Wheeling, W. Va.
3	Fsh.	3	12	Julius Frank	Ketchikan, Alaska	Kasaan, Alaska
4	Fsh.	2	20	Clara Meier	do	Puget Island, Wash.
5	Pas.	4	50	Revonah Company (Ky.)	Louisville, Ky.	c/o Edward J. Miller & Co., Starks Building, 2401 Santa Fe Avenue.
6	Pas.	2	660	Fairbanks, Morse & Co. (Ill.)	Los Angeles, Calif.	
7	Fsh.	1	12	Fred Birch	Petersburg, Alaska	
8	Fsh.	3	20	Oscar Olsen	Seattle, Wash.	Foot Twentieth Avenue NW.
9	Fsh.	1	9	Christ Wogan	Sitka, Alaska	
10	Fsh.	2	639	S. Litroco	Fernandina, Fla.	Box 399.
11	Fsh.	1	37	H. C. Hollins	Newport News, Va.	121 Elizabeth Street, Hampton, Va.
12	Tow.	3	37	J. L. Morewitz	do	338 Sixty-first Street, Morehead City, N. C.
13	Fsh.	12	24	Carteret Fish & Oil Co. (N. J.)	Beaufort, N. C.	
14	Frt.	2	30	Valentine Sugars (La.)	New Orleans, La.	Lockport, La.
15	Frt.	2	18	B. J. Hooks & Sons	Providence, R. I.	Warren, R. I.
16	Fsh.	8	90	Nick Vitallch	Tacoma, Wash.	2130 Williams Street, Bellingham, Wash.
17	Frt.	1	25	Johnson Tug & Barge Co. (Wash.)	Port Angeles, Wash.	226 North Laurel Street.
18	Cod.	25	90	Gorton-Pow Fisheries Co. (Mass.)	Gloucester, Mass.	327 Main Street.
19	Fsh.	2	20	A. Jacobson	Ketchikan, Alaska	c/o Tongass Trading Co.
20	Tow.	2	60	Delaware Dredging Co. (Del.)	Philadelphia, Pa.	139 South Third Street.
21	Fer.	1	25	John Clair, Jr.	Pittsburgh, Pa.	Rices Landing, Pa.
22	Tow.	1	100	R. J. Utlican Tugboat Co. (Wash.)	Seattle, Wash.	400 South F Street, Aberdeen, Wash.
23	Fsh.	5	28	Hilbs Fish Co. (Fla.)	Tampa, Fla.	81 Petersburg, Fla.
24	Fsh.	3	45	Irving P. Paulson	Portland, Me.	642 Ocean Avenue, South Portland, Me.
25	Pas.	3	80	W. B. Martinson	Portland, Oreg.	Foot Taylor Street.
26	Fsh.	3	100	Frank H. Parsons	Provincetown, Mass.	416 Commercial Street.
27	Pil.	1	105	Commission of Fisheries	Newport News, Va.	c/o Richard Armstrong.
28	Oys.	6	50	Boyd Robbins	Philadelphia, Pa.	Port Norris, N. J.
29	Oys.	6	36	Lee B. Mayhew	do	Cedarville, N. J.
30	Fsh.	12	12	Fred H. Blackford	Portland, Me.	C/o Harris Co., 188 Commercial Street.
31	Msc.	2	14	Milton Offut	Annapolis, Md.	
32	Fsh.	3	24	Michelangelo Giannota	New York, N. Y.	1414 Avenue V (B).
33	Frt.	1	40	Richardson Bros. (S. C.)	Charleston, S. C.	184 East Bay Street.
34	Tuk.	6	350	Richfield Oil Co. (Calif.)	Los Angeles, Calif.	555 South Flower Street.
35	Oys.	4	37	Lester & Tener (N. Y.)	New York, N. Y.	100 South Street
36	Fsh.	6	200	Bellows & Squires Co. (Va.)	Reedville, Va.	Ocean, Va.
37	Tow.	6	30	M. H. Newsome	Savannah, Ga.	Soperton, Ga.
38	Pas.	1	20	Mason Price, Jr.	Philadelphia, Pa.	Parkertown, N. J.
39	Frt.	2	645	Bridge Builders (Nev.)	San Francisco, Calif.	Outer Harbor, Oakland, Calif.
40	Frt.	3	40	Francis A. Carmella	New York, N. Y.	130 East Capitol Street, Washington, D. C.
41	Pas.	1	25	Russell Brown	Sault Ste. Marie, Mich.	Charles, Mich.
42	Frt.	1	24	Edward A. Rossiter	Rockland, Me.	Camden, Me.
43	Fsh.	4	16	John Rischard	Ketchikan, Alaska	Craig, Alaska
44	Tow.	1	90	F. W. Olcott	Louisville, Ky.	Floral Apartments, Paducah, Ky.
45	Fsh.	7	80	Richard D. Suryan	Seattle, Wash.	111 Fourteenth Street, Anacortes, Wash.
46	Fsh.	8	50	John Cekalovich	Bellingham, Wash.	220 C Street.
47	Pas.	1	40	Howard B. Grammer, Jr.	Philadelphia, Pa.	Cedar Run, N. J.
48	Pas.	1	40	Peter Busalacchi	San Francisco, Calif.	31 East Channel Street, Stockton, Calif.
49	Frt.	2	12	J. F. Collum	Wilmington, N. C.	1007 North Fourth Street.
50	Pas.	1	15	Norman H. Smith	New York, N. Y.	Babylon, N. Y.
51	Msc.	1	32	Pequot Yacht Club	Bridgeport, Conn.	Southport, Conn.
52	Tow.	1	90	Southern Pacific Co. (Ky.)	San Francisco, Calif.	65 Market Street.
53	Fsh.	1	16	J. Julius Lapeyrouse	New Orleans, La.	Montegut, La.
54	Tow.	2	60	B. F. Bray	Elizabeth City, N. C.	Coinjock, N. C.
55	Pas.	1	40	Illa S. Cviltovich	New York, N. Y.	26 Woodcliff Avenue, Freeport, L. I., N. Y.
56	Cod.	12	180	Azro M. Bly	Boston, Mass.	330 Saratoga Street, East Boston, Mass.
57	Oys.	2	645	Henry C. Rowe	New Haven, Conn.	Box 521, Westary, R. I.
58	Tow.	2	65	Foss Co. (Wash.)	Seattle, Wash.	690 West Ewing Street.
59	Cod.	2	34	Winfred J. Ellis	Gloucester, Mass.	Rear 129 Wheeler Street.
60	Fsh.	4	100	Aspen Fish & Products Co. (N. J.)	Philadelphia, Pa.	Wildwood, N. J.

1 Formerly ga. s. Dalsy Dean.
 2 Formerly Japanese ga. s. Ricomer No. 2.

3 Formerly ga. s. Ethel M. Ward.
 4 Formerly U. S. Navy ga. s. Cutter.

Line No.	Official No.	Signal and radio-call letters	Rig	Name of vessel	Tonnage		Register dimensions			When built	Where built
					Gross	Net	Length	Breadth	Depth		
1	216938		Ga. s.	Riverview	11	9	33.4	8.4	3.4	1917	Washington, N. C.
2	208854		Ga. s.	Roald	17	12	39.5	11.4	5.2	1911	Seattle, Wash.
3	232925		Ga. s.	Roald	8	5	31.3	9.6	4.9	1927	Tacoma, Wash.
4	231580		Ga. s.	Roalda	11	7	35.6	10.8	4.4	1932	Long Branch, N. J.
5	232585		Ga. s.	Roamar	48	40	47.5	16.0	6.5	1933	Crisfield, Md.
6	207260		Ol. s.	Roamer	19	12	50.6	12.4	3.8	1910	Middleburg, Fla.
7	212333		Ol. s.	Roamer	57	30	61.7	20.0	7.7	1914	North Bend, Oreg.
8	223986		Ga. s.	Roamer	39	17	60.8	15.3	7.6	1924	East Boothbay, Me.
9	226069		Ga. s.	Roamer	7	5	37.2	10.4	3.1	1924	Bay City, Mich.
10	226207		Ga. s.	Roamer	7	5	25.5	8.5	3.2	1924	Oconto, Wis.
11	226289		Ga. s.	Roamer	11	7	34.6	11.3	5.3	1926	Noank, Conn.
12	228283		Ga. s.	Roamer	16	13	38.0	9.8	4.0	1929	Helena, Ark.
13	231506		Ga. s.	Roamer	7	5	32.4	11.1	3.5	1931	Oceanville, N. J.
14	217584		Ga. s.	Roamer II	14	10	45.5	12.0	4.4	1916	New York, N. Y.
15	224189		Ga. s.	Roaring Forty	12	8	40.1	11.5	3.5	1917	City Island, N. Y.
16	110742		Ol. s.	Roberts	58	30	75.5	18.2	6.5	1887	San Francisco, Calif.
17	226570		Ga. s.	Robbie	17	12	44.0	10.0	5.5	1927	New York, N. Y.
18	21943		Ga. s.	Robbie Hunter	60	30	65.6	23.7	5.2	1870	San Francisco, Calif.
19	110739		Ga. s.	Robbie F. Sylvester	11	7	33.7	14.2	5.1	1887	Stonington, Conn.
20	218927		Ga. s.	Roberson	8	5	37.8	10.0	2.6	1909	Cut Off, La.
21	209814		Ga. s.	Robert	11	8	43.0	12.7	4.0	1912	Deep Creek, Va.
22	227309		Ol. s.	Robert A.	65	44	67.2	17.3	9.0	1928	Bellingham, Wash.
23	229463		Ga. s.	Robert A.	7	5	31.2	10.9	3.9	1912	Wrangell, Alaska
24	232736		Ga. s.	Robert A.	20	14	38.5	19.3	4.4	1933	Oak Ridge Park, Mich.
25	222793		Ol. s.	Robert B.	136	66	64.4	26.0	7.1	1923	Pittsburgh, Calif.
26	208709		Ga. s.	Robert C.	14	9	35.2	11.0	4.8	1911	Camden, N. J.
27	224732		Ga. s.	Robert C.	8	5	40.6	10.9	2.7	1925	Stillwater, Minn.
28	228061		Ga. s.	Robert E.	25	25	60.0	16.0	2.8	1922	Pittsburgh, Pa.
29	228551		Ol. s.	Robert E.	76	26	104.3	14.9	8.3	1917	Norfolk, Va.
30	107661		Ol. s.	Robert II	40	27	57.7	15.8	6.5	1901	Solomons, Md.
31	224815		Ga. s.	Robert M.	13	7	46.4	12.4	3.7	1925	Hampton, Va.
32	211120		Ga. s.	Robert P.	14	11	47.2	13.8	4.3	1911	Mariners Harbor, N.Y.
33	205326		Ga. s.	Robert R.	35	33	67.3	15.9	5.3	1908	Chicago, Ill.
34	232402		Ol. s.	Robert S.	43	29	56.9	14.7	7.0	1933	Detroit, Mich.
35	221731		Ga. w.	Robt. T.	24	15	59.8	14.0	2.1	1921	Higginsport, Ohio
36	231232		Ga. s.	Robert T.	10	6	36.4	12.0	3.1	1931	Bluff, Miss.
37	111270		Ga. s.	Robert W.	13	9	41.3	12.5	4.4	1900	Mount Pleasant, S. C.
38	111211		Ol. s.	Robert and Edwin	29	20	56.5	14.4	7.1	1899	East Boothbay, Me.
39	111335		Ga. s.	Robert Barron	13	9	44.4	10.3	4.1	1901	Astoria, Oreg.
40	201778		Ga. s.	Robert Bould	13	13	57.3	19.8	4.8	1905	Greenwich, N. J.
41	206881		Ga. s.	Robert Fulton	7	7	35.5	12.6	3.2	1907	East Bay, Fla.
42	207389		Ga. s.	Robert Gray	13	9	42.0	12.5	4.4	1910	Winslow, Wash.
43	215693		Ga. s.	Robert Greiling	9	8	34.0	8.8	3.6	1907	Sturgeon Bay, Wis.
44	111269		Ol. s.	Robert Hood	25	13	55.5	21.1	4.3	1900	Logtown, Miss.
45	228371		Ga. s.	Robert King	10	7	38.0	10.4	2.9	1929	Morhead City, N. C.
46	225418		Ol. w.	Robert Kinner	17	17	61.9	12.0	2.6	1926	Greenup, Ky.
47	222006		Ga. s.	Robert Leo	13	8	46.1	12.6	4.3	1923	Luhan, Va.
48	224598		Ol. s.	Robert C. Honham	113	76	79.0	21.8	9.8	1925	South Somerset, Mass.
49	215620		Ga. s.	Robert D. Carter	14	10	42.4	11.8	4.1	1917	Baltimore, Md.
50	21978		Ga. s.	Robert J. Poulson	29	13	59.2	20.4	4.6	1870	Accomac Co., Va.
51	215576		Ga. s.	Robert M. Utz	37	30	62.8	18.1	5.3	1917	Tottenville, N. Y.
52	111372		Ol. s.	Robert Jno. Beswick	103	72	80.0	26.5	6.0	1901	Milford, Del.
53	211792		Ol. s.	Robin	24	6	51.4	15.2	4.7	1913	Crittenden, Va.
54	214896		Ga. s.	Robin	23	12	51.1	14.8	5.6	1917	Oakland, Calif.
55	224712		Ga. s.	Robin	7	5	30.4	8.6	4.4	1925	Seattle, Wash.
56	226576		Ol. s.	Robin	59	40	64.5	17.0	8.1	1927	Tacoma, Wash.
57	228784		Ga. s.	Robin	16	13	41.6	12.2	5.2	1927	Tennakee, Alaska
58	225557		Ga. s.	Robinhood	9	6	33.3	9.2	5.1	1926	Seattle, Wash.

¹ Formerly U. S. Navy ga. s. C-860.

^a ga. y. Winara II.

^b Formerly ga. y. Colleen

² Formerly U. S. N. ol. s. S. C. No. 121.

Motor Vessels

531

Line No.	Service	Crew	Horse-power	Name of owner	Home port	Address of owner
1	Frt.	1	30	W. E. Warner.....	Washington, N. C....	Dexter Horton Building, Seattle, Wash.
2	Fsh.	2	20	Nakat Packing Corporation (N. Y.).....	Ketchikan, Alaska....	3585 East G Street, Seattle, Wash.
3	Fsh.	1	25	Einar Anderson.....	Tacoma, Wash.....	235 Ellery Avenue, South State Street, Dover, Del.
4	Pas.	1	100	John Egly.....	Newark, N. J.....	Foot Laura Street, Jacksonvill, Fla.....
5	Pas.	3	80	Cecil A. Moore.....	Wilmington, Del.....	1302 Southeast Mall Street, Portland, Ore.....
6	Tow.	2	60	Jacksonville Forwarding Co. (Fla.).....	Jacksonville, Fla.....	85 Walnut Street, Water-town, Mass.
7	Frt.	9	75	Edward J. Noom.....	Portland, Ore.....	Unionville, Mich.
8	Frt.	2	60	Wm. Underwood Co. (Me.).....	Jonesport, Me.....	Oconto, Wis.
9	Fsh.	1	100	Clara A. Thomas.....	Port Huron, Mich.....	301 Myrtle Avenue, Port Jefferson, N. Y.
10	Fsh.	2	b 15	William J. Classon.....	Milwaukee, Wis.....	c/o Helena Ice Co., Helena, Ark.
11	Fsh.	2	40	Kenneth Darling.....	New York, N. Y.....	Oceanville, N. J.
12	Pas.	1	20	Jas. T. Hornor.....	Memphis, Tenn.....	712 East Forty-second Street (B), Hartford, Conn.
13	Pas.	1	36	Leroy Smith.....	Philadelphia, Pa.....	35 Pratt Street, Essex, Conn.
14	Pas.	2	65	Edward Shaw.....	New York, N. Y.....	294 East Salmon Street, Portland, Ore.
15	Tow.	3	40	B. W. Morris.....	Hartford, Conn.....	26 Linden Avenue, Baldwin, N. Y.
16	Tow.	5	200	Robarts Towing Co. (Oreg.).....	Portland, Ore.....	Box 113, Colma, Calif.
17	Misc.	2	600	Voice of the Sea (N. Y.).....	New York, N. Y.....	181 St. Mary Street, Fall River, Mass.
18	Frt.	1	b 60	L. H. Beck.....	San Francisco, Calif....	Cut Off, La.
19	Frt.	1	55	Lionel Gaudreau.....	Fall River, Mass.....	Hampton, Va.
20	Oys.	3	5	Didler Pitro.....	New Orleans, La.....	South Bellingham, Wash.
21	Fsh.	2	24	P. K. Hunt.....	Newport News, Va.....	Wrangell, Alaska.
22	Fsh.	4	150	Bellingham Canning Co. (Wash.).....	Seattle, Wash.....	Oak Ridge Park, Mich.
23	Fsh.	1	50	W. C. Lawrence.....	Wrangell, Alaska.....	San Francisco, Calif....
24	Pas.	1	30	Henry A. Thibert.....	Sault Ste Marie, Mich.	Philadelphia, Pa.....
25	Frt.	5	90	H. G. Zuckerman.....	San Francisco, Calif....	Clemente Bridge Road, Rummeneide, N. J.
26	Pas.	1	30	George R. Scarella.....	Philadelphia, Pa.....	Taylor Falls, Minn.
27	Pas.	1	40	Carl C. Muller.....	St. Paul, Minn.....	181 St. Mary Street, Pittsburg, Pa.
28	Fer.	1	b 18	Consolidation Coal Co. (Md.).....	Pittsburgh, Pa.....	Adams and Jefferson Streets, Fairmont, W. Va.
29	Fsh.	25	100	Edwards Bros. & Co. (N. Y.).....	New York, N. Y.....	East Hampton, L. I., N. Y.
30	Tow.	5	150	Einer T. Tellefsen.....	do.....	247 St. Johns Avenue, West Brighton, S. I., N. Y.
31	Fsh.	2	25	P. J. Weston.....	Newport News, Va.....	Messick, Va.
32	Fsh.	1	50	Augustus Poling.....	New York, N. Y.....	655 Ovington Avenue (B), Chicago, Ill.
33	Pas.	6	75	Sanitary District of Chicago.....	Chicago, Ill.....	910 South Michigan Avenue
34	Tow.	2	b 210	Leo Shinavier.....	Detroit, Mich.....	88 Henry Street, River Rouge, Mich.
35	Tow.	1	30	Ohio River Sand & Gravel Co. (W. Va.).....	Pittsburgh, Pa.....	310 Grant Street, Handsboro, Miss.
36	Oys.	3	18	Mrs. E. I. Friedrich.....	Gulfport, Miss.....	Mount Pleasant, S. C.
37	Frt.	3	24	W. H. Snype.....	Charleston, S. C.....	300 North Street, Boston, Mass.
38	Cod.	6	60	Marie Molea.....	Boston, Mass.....	Killisnoo, Alaska.
39	Fsh.	1	35	Albert Kookesk.....	Juneau, Alaska.....	Bridgeton, N. J.
40	Oys.	8	36	Samuel Kelsey Moore.....	Philadelphia, Pa.....	Box 71, Aberdeen, Wash.
41	Fsh.	2	10	C. L. Shephard.....	Apalachicola, Fla.....	224 McDonald Street, Green Bay, Wis.
42	Tow.	1	40	Port of Grays Harbor (Wash.).....	Seattle, Wash.....	Hammond, La.
43	Misc.	1	30	Waterways Engineering Corporation (Wis.).....	Milwaukee, Wis.....	Greenup, Ky.
44	Frt.	4	60	C. N. Cullom.....	New Orleans, La.....	Foot Sixth Street, Jersey City, N. J.
45	Fsh.	3	40	S. P. Willis.....	Washington, N. C.....	Police Building, Fayette Street and Fallsway, Dividing Creek, N. J.
46	Tow.	2	40	J. D. Kluner.....	Louisville, Ky.....	Greensport, N. Y.
47	Fsh.	3	27	L. N. Powell.....	Reedville, Va.....	206 Noble Street, West Haven, Conn.
48	Tow.	4	400	Jersey City Stock Yards Co. (N. J.).....	New York, N. Y.....	1010 Boulevard, Hampton, Va.
49	Pol.	3	45	City of Baltimore.....	Baltimore, Md.....	111 California Street, San Francisco, Calif.
50	Oys.	6	60	Lena N. Loro.....	Philadelphia, Pa.....	Dockton, Wash.
51	Oys.	4	80	Robert M. Utz.....	New York, N. Y.....	317 South Fremont Street, San Mateo, Calif.
52	Frt.	3	100	Daniel Walls.....	New Haven, Conn.....	Tenakee, Alaska.
53	Frt.	4	60	Clay Products Corporation (Va.).....	Newport News, Va.....	Latouche, Alaska.
54	Fsh.	1	80	Alaska Packers Association (Calif.).....	Juneau, Alaska.....	
55	Fsh.	2	14	C. Amundsen.....	Seattle, Wash.....	
56	Fsh.	8	100	Ivan Bakovic.....	San Francisco, Calif....	
57	Fsh.	1	20	Charlie Water.....	Juneau, Alaska.....	
58	Fsh.	2	b 16	San Juan Fishing & Packing Co. (Wash.).....	Seward, Alaska.....	

4 Formerly st. s. ^a Alpha. _b Turecamo Boys.

5 Formerly ga. s. Haurietta II.

Line No.	Official No.	Signal and radio-call letters	Rig	Name of vessel	Tonnage		Register dimensions			When built	Where built
					Gross	Net	Length	Breadth	Depth		
1	110906		Ga. s.	Robin Adair	6	5	24.4	9.3	5.0	1890	Deer Isle, Me.
2	223573		Ol. s.	Robin Hood	39	27	59.0	15.8	7.3	1920	Charlestown, Mass.
3	206257		Ga. s.	Robley D	13	8	40.0	10.0	3.6	1909	Nahcotta, Wash.
4	227933		Ga. s.	Rob Roy	7	6	33.1	8.9	3.5	1907	Tacoma, Wash.
5	221546		Ga. s.	ROB ROY II	42	42	64.7	20.1	3.8	1921	Dubuque, Iowa
6	230316		Ol. s.	ROCHESTER	234	159	102.7	25.1	11.7	1930	Wilmington, Del.
7	229906		Ol. s.	ROCHESTER SOCONY	533	401	188.5	28.4	11.8	1920	Elizabeth, N. J.
8	203064		Ga. s.	Rockaway	17	14	43.2	12.4	4.1	1906	Brooklyn, N. Y.
9	222128		Ol. s.	ROCKLAND SOCONY	241	148	113.4	25.1	11.1	1922	Mariners Harbor, N. Y.
10	214015		Ga. s.	Rockport	13	13	61.7	10.0	3.6	1916	Dubuque, Iowa
11	213379		Ol. s.	Rodoma	40	27	65.8	17.4	5.4	1915	Bellingham, Wash.
12	216088		Ga. s.	Rodman Swift	19	13	41.8	12.1	6.0	1918	East Boston, Mass.
13	111390		Ga. s.	Rody Green	29	23	49.2	17.5	4.6	1901	Tottenville, N. Y.
14	230753		Ol. s.	Roodda	53	47	70.9	19.0	9.6	1931	Seattle, Wash.
15	212014		Ga. s.	Roger	10	7	29.3	9.4	3.6	1932	Marinette, Wis.
16	210089		Ga. s.	Roger B	8	7	26.0	10.0	3.0	1912	Green Cove Springs, Fla.
17	226508		Ol. s.	Rogue	14	9	52.6	14.2	3.4	1927	Marshfield, Oreg.
18	212444		Ol. s.	Roland	42	15	64.6	17.8	7.5	1914	Oakland, Calif.
19	232720		Ol. s.	Roland	13	6	38.7	12.4	4.2	1928	Fernandina, Fla.
20	223071		Ga. s.	Roland L	10	7	32.5	9.0	3.6	1923	Peoria, Ill.
21	215032		Ga. s.	Rolfc	31	21	55.7	14.5	4.6	1917	Seattle, Wash.
22	220418		Ga. s.	Rolfc II	47	32	61.4	16.2	6.6	1920	do.
23	204211		Ga. s.	Rolfc	8	6	29.8	10.8	4.0	1907	Tacoma, Wash.
24	208646		Ga. s.	Rolfc III	25	17	42.3	12.4	6.2	1911	Seattle, Wash.
25	225927		Ga. s.	Rolling Pin	10	6	38.7	9.1	4.1	1908	New York, N. Y.
26	230818		Ga. s.	Rolling Wave	9	8	35.5	10.5	3.0	1930	Olg Harbor, Wash.
27	218666		Ga. s.	Rollo II	8	5	29.7	11.6	6.6		Unknown
28	225070		Ol. s.	Roma	37	16	58.6	15.5	7.4	1925	Damariscotta, Mo.
29	226012		Ga. s.	Roma	10	6	31.6	10.0	3.4	1926	Savannah, Ga.
30	229314		Ol. s.	Roma	31	21	56.5	16.6	5.7	1930	San Francisco, Calif.
31	232856		Ol. s.	Roma	14	6	38.6	11.6	4.4	1927	Fernandina, Fla.
32	220388		Ga. s.	Roma II	14	12	40.8	12.3	4.4	1930	Amesbury, Mass.
33	232768		Ga. s.	Romalne	9	7	33.6	10.2	1.0	1928	Klawock, Alaska
34	218020		Ga. s.	Romance	10	8	33.6	10.0	4.6	1919	Ballard, Wash.
35	232053		Ga. s.	Romance	15	10	48.6	10.8	4.0	1914	Stamford, Conn.
36	229423		Ol. s.	Rome	33	15	50.0	15.2	6.2	1930	San Diego, Calif.
37	223674	KLHW	Ol. s.	ROME SOCONY	1,199	753	252.9	40.1	12.8	1924	Chester, Pa.
38	230547		Ga. w.	Romes Friend	20	16	56.0	18.7	2.2	1927	Rome, Tenn.
39	228651		Ga. s.	Romona	8	5	33.8	11.0	4.9		Unknown
40	220475		Ga. s.	Romur	0	7	34.0	9.9	3.9	1916	Port Clinton, Ohio
41	208654		Ga. s.	Rondout	17	12	40.0	13.3	4.7	1911	Tacoma, Wash.
42	213009		Ol. s.	Roosevelt	20	13	42.6	13.4	6.8	1915	Seattle, Wash.
43	223266		Ga. s.	Roosevelt	126	106	108.5	27.8	8.1	1923	Nyack, N. Y.
44	225322		Ga. s.	Roosevelt	11	6	40.0	11.3	4.9	1926	San Diego, Calif.
45	232405		Ol. s.	Roosevelt	15	5	36.0	12.2	4.4	1933	St. Augustine, Fla.
46	232922		Ol. s.	Roosevelt	13	6	38.7	11.2	4.2	1927	Fernandina, Fla.
47	111244		Ga. s.	Rosa Lambert	21	10	48.0	17.1	5.1	1899	Essington, Pa.
48	110872		Ga. s.	Rosa Lena	8	7	35.5	11.2	2.9	1890	Terrebone Parish, La.
49	222738		Ga. s.	Rosabel	14	13	44.2	14.0	3.7	1922	Mandeville, La.
50	207227		Ga. s.	Rosale	14	14	42.5	13.3	4.6	1910	Charleston, S. C.
51	222694		Ol. s.	Rosale I	17	6	48.0	13.9	4.4	1922	Dare, Va.
52	111019		Ga. s.	Rosalia M.	8	7	33.0	12.6	3.6	1893	Biloxi, Miss.
53	232596		Ga. s.	Rosalie Claire	8	5	38.7	8.3	3.6	1933	Selawong, Mich.
54	224367		Ol. s.	Rosalie Destln	8	5	35.3	12.3	3.8	1924	Miami, Fla.
55	230904		Ga. s.	Rosamond	17	13	43.1	13.0	5.2	1931	Plymouth, Mass.
56	92330		Ga. s.	Rosana	8	7	34.0	13.0	3.0	1891	Patchogue, N. Y.
57	212168		Ga. s.	Rosarlo	23	16	42.0	12.9	5.0	1914	Seattle, Wash.
58	223051		Ol. s.	Rosario	200	197	147.0	38.4	9.2	1923	Docketon, Wash.
59	111042		Ga. s.	Roscoe S. Miller	20	10	53.0	17.6	4.5	1893	Buena Vista, N. J.
60	204855		Ol. s.	Rose	10	10	52.5	13.7	3.3	1907	Astoria, Oreg.
61	209276		Ga. s.	Rose	10	8	50.2	10.0	2.5	1911	Sayville, N. Y.
62	219342		Ga. w.	Rose	16	9	44.7	10.7	2.3	1911	Lockport, N. Y.
63	227396		Ol. s.	Rose	24	16	48.4	15.7	5.1	1928	Hoquiam, Wash.

1 Formerly st. s. New York Marine Co. No. 4.

2 Formerly ga. s. Delivery No. 6.

3 Formerly ga. s. Marie L. Hanlon.

6 Formerly ga. s. Buffalo.

Line No.	Serv-ice	Crew	Horse power	Name of owner	Home port	Address of owner
1	Frt.	2	6	Frank Carlson	Belfast, Me.	Stonington, Me.
2	Tow.	5	260	Lighterage Holdins (N. Y.)	New York, N. Y.	21 West Street.
3	Tow.	1	50	William Leber	Seattle, Wash.	South Bend, Wash.
4	Tow.	1	20	Gilbert Hansen	do.	R. F. D. 3, Mount Vernon, Wash.
5	Fer.	2	60	Geo. F. Freeman	Dubuque, Iowa	McGregor, Iowa.
6	Tow.	6	800	Erie Railroad Co. (N. Y.)	New York, N. Y.	50 Church Street.
7	Tnk.	12	200	Standard-Vacuum Transportation Co. (Del.)	do.	26 Broadway.
8	Tnk.	2	45	Mae Diekman	do.	1947 Ocean Avenue (B).
9	Frt.	6	225	Standard Oil Co. of New York (N. Y.)	do.	26 Broadway.
10	Pas.	1	45	Owensboro Grain Co. (Ky.)	Louisville, Ky.	Owensboro, Ky.
11	Tow.	4	160	Bellingham Canning Co. (Wash.)	Seattle, Wash.	South Bellingham, Wash.
12	Msc.	2	50	Submarine Signal Co. (Me.)	Boston, Mass.	160 State Street.
13	Frt.	2	88	James Healing Co. (N. J.)	New York, N. Y.	76 Montgomery Street, Jersey City, N. J.
14	Fsh.	5	170	James V. Davis	Juneau, Alaska	Box 2260.
15	Fsh.	2	6 45	Louis A. Reed	Milwaukee, Wis.	Oconto, Wis.
16	Frt.	1	12	W. P. Jenkins	Jacksonville, Fla.	Switzerland, Fla.
17	Fsh.	1	65	Herbert N. Casaday	Eureka, Calif.	Route 1, Box 256, Halfmoon Bay, Calif.
18	Tow.	2	b 250	Harbor Tug & Barge Co. (Calif.)	San Francisco, Calif.	Mission Street Wharf.
19	Fsh.	1	b 40	Mathias Rolao	Fernandina, Fla.	Box 788.
20	Tow.	1	30	Woods Lumber Co. (Tenn.)	Memphis, Tenn.	Box 1071.
21	Fsh.	3	40	New England Fish Co. (Me.)	Boston, Mass.	44 Boston Fish Pier.
22	Fsh.	6	90	Beagle Packing Co. (Alaska)	Ketchikan, Alaska	
23	Fsh.	2	16	Peter Satter	Seward, Alaska	Nuka Island, Alaska.
24	Fsh.	1	40	do.	do.	do.
25	Pas.	1	35	John G. Scheiff	Boston, Mass.	257 Wesagusset Road, North Weymouth, Mass.
26	Fsh.	1	b 30	M. A. Bernstein	Bellingham, Wash.	2720 Grant Street.
27	Pas.	2	30	William Crockett	New York, N. Y.	148 Pine Street, Jersey City, N. J.
28	Msc.	6	60	Charles Orafeo	Boston, Mass.	40 Lewis Street.
29	Msc.	1	20	Cecil W. Ellis	Savannah, Ga.	401 Waldburg Street West.
30	Pas.	2	b 90	Antone Solleto	San Francisco, Calif.	354 Pacific Street, Monterey, Calif.
31	Fsh.	2	40	Grand Fish Corporation (Fla.)	St. Augustine, Fla.	50 Weeden Street.
32	Cod.	5	24	Liborio Curcenu	Gloucester, Mass.	131 Western Avenue.
33	Fsh.	1	8	George Roberts	Wrangell, Alaska	Klawock, Alaska.
34	Fsh.	2	16	Magnus Carlson	Seattle, Wash.	Port Ludlow, Wash.
35	Pas.	2	85	H. C. Harvey	Miami, Fla.	648 Northwest Ninth Street.
36	Fsh.	6	b 75	John Tasso	San Diego, Calif.	1719 Kettner Boulevard.
37	Tnk.	16	b 700	Standard Vacuum Transportation Co. (Del.)	New York, N. Y.	26 Broadway.
38	Fer.	1	b 10	Smith County Tenn.	Nashville, Tenn.	c/o R. J. Kemp, road commissioner, Carthage, Tenn.
39	Fsh.	1	24	Leo J. Despres	Newport, R. I.	101 Long Wharf.
40	Pas.	1	40	C. W. Roth	Sandusky, Ohio.	724 Sycamore Street.
41	Fsh.	8	30	New England Fish Co. (Me.)	Boston, Mass.	44 Boston Fish Pier.
42	Fsh.	6	65	Bjarne Pedersen	Seattle, Wash.	2261 Fifteenth Avenue W.
43	Fer.	3	95	Plattsburg Grand Isle Ferry Co. (N. Y.)	Rouses Point, N. Y.	92 Margaret Street, Plattsburg, N. Y.
44	Fsh.	3	35	Katherine M. Perry	San Diego, Calif.	2019 Carleton Street, Point Loma, Calif.
45	Frt.	2	30	G. G. Dowlmick	Charleston, S. C.	Box 370, Hannocks Burn Plantation.
46	Fsh.	2	40	Mannuel A. Bon	St. Augustine, Fla.	25 Arenta Street.
47	Oys.	5	45	Warren C. Mount	Philadelphia, Pa.	Port Norris, N. J.
48	Oys.	2	18	Sydney Scott	New Orleans, La.	Houma, La.
49	Frt.	3	5	Geo. M. Clockner	do.	Mandeville, La.
50	Frt.	2	24	Frank McCabe	Charleston, S. C.	114 Rutledge Avenue.
51	Fsh.	2	45	D. W. Smith	Newport News, Va.	32 North King Street, Hampton, Va.
52	Pas.	1	25	W. H. Dunlap	Galveston, Tex.	Baytown, Tex.
53	Fsh.	2	120	Clarence Merz	Port Huron, Mich.	Rogers City, Mich.
54	Tow.	2	24	Alfred Desfu	Miami, Fla.	235 Southwest Fourth Ave.
55	Fsh.	1	125	Seth L. Ellis	New Bedford, Mass.	Hurwichport, Mass.
56	Frt.	1	24	Monroe S. Ryder	New York, N. Y.	101 West Avenue, Patchogue, N. Y.
57	Fsh.	5	40	Iver Knutsen	Seattle, Wash.	7117 Thirty-second Avenue NW.
58	Fer.	9	600	Puget Sound Navigation Co. (Nev.)	Seattle, Wash.	No. 32 Culman Dock.
59	Oys.	6	60	John H. Bell	Philadelphia, Pa.	Port Norris, N. J.
60	Tow.	1	65	Harbor Sand & Gravel Co. (Wash.)	Aberdeen, Wash.	Aberdeen, Wash.
61	Oys.	1	18	William Rudolph	New York, N. Y.	West Sayville, N. Y.
62	Tow.	2	12	Albert Hanson	New Orleans, La.	Berwick, La.
63	Tow.	2	30	Port of Grays Harbor, (Wash.)	Aberdeen, Wash.	Aberdeen, Wash.

¹ Formerly U. S. Navy st. s. launch 763.

² Formerly ga. s. Sauger.

¹ Formerly ga. s. Milton Leon.

² Formerly ol. s. Whiddy.

Line No.	Official No.	Signal and radio-call letters	Rig	Name of vessel	Tonnage		Register dimensions			When built	Where built
					Gross	Net	Length	Breadth	Depth		
1	232823	-----	Ol. s.	Rose.....	9	6	36.0	11.0	3.6	1933	Punta Gorda, Fla.....
2	23188	-----	Ga. s.	Rose G.....	8	5	32.5	9.6	3.4	-----	Unknown.....
3	222318	-----	Ga. s.	Rose L. III.....	10	7	37.7	10.3	3.9	1919	Brooklyn, N. Y.....
4	232606	-----	Ga. s.	Rose M.....	10	7	34.0	10.2	4.3	1928	Miami, Fla.....
5	231392	-----	Ga. s.	Rose P.....	8	6	34.0	9.6	3.2	-----	New York, N. Y.....
6	206187	-----	Ga. s.	Rose R.....	14	9	43.0	13.6	3.6	1909	Stratford, Conn.....
7	224892	-----	Ga. s.	Rose R.....	11	7	40.0	10.8	3.9	1919	Bromerton, Wash.....
8	211021	-----	Ga. s.	Rose R. II.....	30	27	56.0	17.0	6.7	1913	Patchogue, N. Y.....
9	210259	-----	Ga. s.	Rose W.....	16	8	45.7	13.7	4.4	1912	Lubec, Me.....
10	232215	-----	Ga. s.	Rose and Jim.....	13	9	42.0	13.0	4.4	1933	Brooklyn, N. Y.....
11	229380	-----	Ol. s.	Rose & Lucy.....	70	41	81.8	18.0	8.7	1930	Damariscotta, Me.....
12	231364	-----	Ga. s.	Rose Jarvis.....	15	12	39.9	12.5	5.6	1931	Fairhaven, Mass.....
13	212431	-----	Ga. s.	Rose Marie.....	13	12	34.7	11.6	3.6	1914	Port Republic, N. J.....
14	220284	-----	Ga. s.	Rose Mary.....	13	8	34.9	13.0	4.4	1917	Corona, N. Y.....
15	228542	-----	Ga. s.	Rose Mary.....	10	6	33.5	11.8	3.8	1920	Biloxi, Miss.....
16	111234	-----	Ga. s.	Rose E. Chelton.....	8	8	42.0	14.2	3.3	1899	Lambdinville, Md.....
17	14306	-----	Ga. s.	Rose M. Gaskill.....	32	18	55.9	19.6	5.4	1874	Marcus Hook, Pa.....
18	209988	-----	Ga. s.	Rosebud.....	7	5	30.3	9.0	3.2	1912	Seattle, Wash.....
19	210869	-----	Ga. s.	Rosebud.....	14	10	43.2	12.3	3.7	1913	Friday Harbor, Wash.....
20	217792	-----	Ga. s.	Rosebud.....	10	5	32.3	10.3	4.2	1913	New York, N. Y.....
21	208556	-----	Ga. s.	Rosedale.....	22	18	55.2	13.1	3.0	1911	Astoria, Oreg.....
22	227795	-----	Ol. s.	Roseella.....	14	9	41.9	12.4	3.8	1928	St. Marys, Ga.....
23	111011	-----	Ga. s.	Roseella.....	8	7	34.0	14.0	3.4	1892	Patchogue, N. Y.....
24	230040	-----	Ol. s.	Rosemarie.....	62	31	80.0	18.0	9.2	1930	Damariscotta, Me.....
25	214610	-----	Ga. s.	Rosemary.....	12	11	32.8	9.0	3.8	1916	Sturgeon Bay, Wis.....
26	225756	-----	Ol. s.	Roseway.....	112	63	94.5	24.6	10.2	1926	Essex, Mass.....
27	204833	-----	Ga. s.	Rosie.....	15	12	34.8	11.9	4.0	1907	Newport News, Va.....
28	224392	-----	Ol. s.	Rosie.....	35	13	61.7	10.1	7.2	1924	Rockport, Mass.....
29	227840	-----	Ga. s.	Rosie.....	16	11	43.1	12.7	5.1	1923	Boston, Mass.....
30	226847	-----	Ol. s.	Rosie P.....	22	15	50.7	13.4	5.5	1927	Winthrop, Mass.....
31	110490	-----	Ga. s.	Rosie Beatrice.....	25	24	54.8	18.5	4.7	1881	Madison, Md.....
32	224356	-----	Ga. s.	Rosina C.....	11	7	37.6	11.6	2.7	1922	Westwego, La.....
33	209716	-----	Ga. s.	Rosina M.....	6	6	29.3	12.5	4.1	1912	Atlantic City, N. J.....
34	206987	-----	Ga. s.	Rosita.....	8	6	30.5	8.3	3.8	1911	Seattle, Wash.....
35	228251	-----	Ga. s.	Rosita A. N. S. E. J.....	30	27	49.6	20.0	3.9	1929	San Francisco, Calif.....
36	232383	-----	Ga. s.	Roslyn.....	8	5	35.9	9.1	3.9	1930	West Palm Beach, Fla.....
37	229412	-----	Ga. s.	Roswell P.....	15	6	38.5	12.0	4.8	1930	Noank, Conn.....
38	221154	-----	Ga. s.	Rosy-Alice.....	7	5	28.3	8.0	4.0	1921	Pysht, Wash.....
39	221519	-----	Ga. s.	Rouge et Noir.....	9	7	29.0	8.6	4.0	1915	Marquette, Mich.....
40	231414	-----	Ga. w.	Rough and Ready.....	12	12	44.6	12.9	2.5	1932	Charleston, W. Va.....
41	207830	-----	Ga. s.	Rough Rider.....	14	13	42.2	9.3	3.8	1910	Ketchikan, Alaska.....
42	219994	-----	Ga. s.	Rough Rider.....	42	28	56.6	15.1	6.8	1920	Tacoma, Wash.....
43	222350	-----	Ga. p.	Rough River Scout.....	14	9	50.0	17.4	3.0	1922	Hartford, Ky.....
44	155344	-----	Ol. s.	Rouse.....	27	18	55.6	14.5	5.6	1899	Tacoma, Wash.....
45	110092	-----	Ga. s.	Rover.....	8	5	34.4	12.6	3.4	1860	South Side, N. Y.....
46	111344	-----	Ol. s.	Rover.....	45	25	62.0	14.0	5.0	1901	Hilo, Hawaii.....
47	205803	-----	Ol. s.	Rover.....	14	8	45.0	16.8	2.9	1908	Bay St. Louis, Miss.....
48	207331	-----	Ol. s.	Rover.....	25	17	53.5	14.5	4.9	1910	Astoria, Oreg.....
49	209541	-----	Ga. s.	Rover.....	14	10	49.5	10.5	3.5	1912	Everett, Wash.....
50	210442	-----	Ga. s.	Rover.....	9	7	37.0	9.8	2.6	1896	Merrick, N. Y.....
51	212894	-----	Ga. s.	Rover.....	15	7	44.8	11.3	3.9	1914	Washington, N. C.....
52	215210	-----	Ga. s.	Rover.....	8	5	38.1	9.4	2.6	1917	Thousand Island Park, N. Y.....
53	216053	-----	Ga. s.	Rover.....	9	7	34.3	9.9	5.3	1918	Seattle, Wash.....

¹ Formerly U. S. Navy ga. s. 6675.

² Formerly ga. s. Honus Wagner.

³ Formerly ga. s. Katie Burton.

⁴ Formerly ga. s. Julia Nickelson.

Line No.	Service	Crew	Horse-power	Name of owner	Home port	Address of owner
1	Fsh.	1	20	John T. Rose	Tampa, Fla.	Punta Gorda, Fla.
2	Fsh.	2	20	John W. Batts	Philadelphia, Pa.	102 East Cardinal Road, Wildwood Crest, N. J.
3	Frt.	2	60	Louis N. La Combe	New York, N. Y.	451 Fifty-Sixth Street (B).
4	Pas.	1	100	Harry J. Tryon	Miami, Fla.	2401 Northwest Thirty-third Street.
5	Fsh.	1	24	Chas. Swan	Wilmington, N. C.	Southport, N. C.
6	Fsh.	2	20	Robert F. Schmidt	New York, N. Y.	63 Elder Avenue, Bergenfield, N. J.
7	Msc.	1	65	H. Lombard	do	130 Brook Avenue.
8	Pas.	1	85	Richard Pearson	do	1472 East Ninety-fifth Street (D).
9	Frt.	2	32	Halburton G. Avery	Eastport, Me.	Lubec, Me.
10	Pas.	2	65	Charles Goetz	New York, N. Y.	Broad Channel, L. I., N. Y.
11	Fsh.	12	120	Lihorio Cureuru	Gloucester, Mass.	131 Western Avenue.
12	Fsh.	4	40	John Jarvis	New Bedford, Mass.	134 Bridge Street, Fairhaven, Mass.
13	Pas.	1	40	Thomas D. McDevitt	Philadelphia, Pa.	815 Atlantic Avenue, Atlantic City, N. J.
14	Pas.	2	200	Vaclav Vitau	New York, N. Y.	1359 Avenue A.
15	Fsh.	1	18	Steve Zuvich, jr.	New Orleans, La.	Buras, La.
16	Frt.	2	8	T. H. Powell	Reedville, Va.	Monroe Hall, Va.
17	Oys.	0	36	Harry Hugerty	Wilmington, Del.	Little Creek, Del.
18	Fsh.	2	18	Edward Moff	Seattle, Wash.	5317 Beach Drive.
19	Fsh.	2	30	Ollie Gray	Seward, Alaska.	Anchorage, Alaska.
20	Pas.	2	16	Anton Kral	New York, N. Y.	2573 Thirteenth Street, College Point, N. Y.
21	Tow.	2	75	Foss Launch & Tug Co. (Wash.)	Tacoma, Wash.	400 Dock Street.
22	Fsh.	2	b 36	L. H. Lovell	Fernandina, Fla.	Box 99, St. Marys, Ga.
23	Fsh.	1	20	Frederick Ockers	New York, N. Y.	West Sayville, N. Y.
24	Fsh.	11	100	Lihorio Cureuru	Gloucester, Mass.	131 Western Avenue.
25	Fsh.	2	20	Fred M. Hanson	Milwaukee, Wis.	Washington Island, Wis.
26	Fsh.	7	110	Harold F. Hathaway	Newport, R. I.	165 School Street, Taunton, Mass.
27	Fsh.	1	40	H. L. Orde	Newport News, Va.	Box 632, Hopewell, Va.
28	Cod.	9	100	Ignatius Ciulla	Boston, Mass.	68 Ferry Street, Everett, Wash.
29	Fsh.	6	45	Thomas Tomaine	New York, N. Y.	33 Seadrift Avenue, Highland, N. J.
30	Cod.	5	60	Giuseppina Strazzere	Boston, Mass.	45 Winchester Street, Medford, Mass.
31	Frt.	1	24	Johnson & Wimsatt (Del.)	Washington, D. C.	Ninth and Water Streets SW.
32	Fsh.	2	17	William Lillman	New Orleans, La.	Empire, La.
33	Pas.	1	10	H. L. Triax	Philadelphia, Pa.	Tuckerton, N. J.
34	Msc.	1	b 21	John J. Klein	Juneau, Alaska.	General Delivery.
35	Frt.	1	b 32	American Nicaragua Sugar Estates (Del.)	San Francisco, Calif.	135 California Street.
36	Pas.	1	100	W. C. Sweeting	Miami, Fla.	1307 Henrietta Street, West Palm Beach, Fla.
37	Fsh.	1	65	Elbert E. Palmer	New London, Conn.	Noank, Conn.
38	Fsh.	1	8	Howard Graham	Port Angeles, Wash.	
39	Pas.	1	20	W. C. Kepler	Sault Ste Marie, Mich.	Marquette, Mich.
40	Tow.	1	b 60	Harry Silverstein (Trustee)	Pittsburgh, Pa.	2026 Kanawha Street, Charleston, W. Va.
41	Msc.	1	30	W. M. McCall	Ketchikan, Alaska	Box 2-13.
42	Fsh.	7	50	John Zitkovich	Seattle, Wash.	3827 Seventeenth Avenue SW.
43	Frt.	1	30	Henry D. Estes	Louisville, Ky.	Hartford, Ky.
44	Tow.	3	100	Foss Co. (Wash.)	Seattle, Wash.	660 West Ewing Street.
45	Msc.	1	10	New York Motor Boat Club (N. Y.)	New York, N. Y.	One hundred and forty-sixth Street and Hudson River.
46	Tow.	1	b 125	Roy J. Osborn	San Francisco, Calif.	231 Twenty-ninth Street, Oakland, Calif.
47	Oys.	5	24	Elsie Taltavull	Gulfport, Miss.	525 East Howard Avenue, Biloxi, Miss.
48	Fsh.	2	60	Booth Fisheries Corporation (Del.)	Seattle, Wash.	Foot of Wall Street.
49	Tow.	2	28	Douglas Thompson	do	426 Broadway, Tacoma, Wash.
50	Pas.	1	16	Raymond A. Bailey	New York, N. Y.	653 Wolley Avenue, Port Richmond, S. I., N. Y.
51	Tow.	2	10	Hyde County Land & Lumber Co. (Va.)	Washington, N. C.	Swan Quarter, N. C.
52	Frt.	1	20	S. C. Slate	Cape Vincent, N. Y.	Clayton, N. Y.
53	Fsh.	1	16	Thorald Ommundsen	Seattle, Wash.	c/o Eagles Hall, Seventh Avenue and Union Street.

* Formerly ga. s. Ollie S.
 * Formerly ga. s. Virginia.

* Formerly ga. s. Oscar B.

Line No.	Official No.	Signal and radio-call letters	Rig	Name of vessel	Tonnage		Register dimensions			When built	Where built
					Gross	Net	Length	Breadth	Depth		
					Feet			Feet			
1	220959		Ga. s.	Rover.....	10	6	42.6	12.2	3.1	1920	Wiltman, Md.....
2	224780		Ga. w.	ROVER.....	50	50	64.6	22.0	3.3	1925	Grafton, Ill.....
3	232270		Ga. s.	Rover.....	7	6	31.8	9.3	3.0	1920	Wrangell, Alaska.....
4	232412		Ga. s.	Rover II.....	13	9	42.4	9.4	4.8	1926	Quincy, Mass.....
5	212227		Ga. s.	Rowan.....	21	14	43.2	13.9	6.3	1914	Westlake, La.....
7	214096		Ga. s.	Rowana.....	13	10	45.7	11.6	3.6	1916	Stacy, N. C.....
6	219099		Ga. s.	Rowena.....	11	5	40.5	12.9	4.1	1919	Severn River, Va.....
8	223094		Ga. s.	Rowena.....	13	10	56.4	13.4	2.8	1920	Bay St. Louis, Miss.....
9	222388		Ols.	Rowley.....	54	38	58.0	21.3	4.9	1922	Chincoteague, Va.....
10	220554		Ga. s.	Roxana.....	12	8	41.7	10.8	4.0	1920	Saint Johns, Oreg.....
11	209584		Ga. s.	Roxie Piltman.....	18	8	52.0	14.9	4.2	1912	Bettle, N. C.....
12	111401		Ga. s.	Roy.....	18	12	42.7	13.4	5.3	1902	Warren, R. I.....
13	226553		Ga. s.	Roy.....	8	5	32.0	10.0	4.3	1927	Seattle, Wash.....
14	204320		Ga. w.	Roy L.....	19	19	63.3	12.4	3.2	1907	Arrow Rock, Mo.....
15	215509		Ga. s.	Roy S.....	7	6	27.7	7.8	3.4	1906	Seattle, Wash.....
16	226208		Ga. s.	Roy Fountain.....	14	6	38.6	14.2	3.2	1924	Biloxi, Miss.....
17	230530		Ol. s.	Royal.....	9	6	34.0	9.5	4.8	1331	Tacoma, Wash.....
18	232060		Ga. s.	Royal.....	7	6	30.8	9.4	3.5	1920	do.....
19	225838		Ga. s.	Royal Queen.....	18	11	44.9	14.0	3.4	1929	Houma, La.....
20	204247		Ga. s.	Royal Tern.....	17	17	40.1	13.7	4.4	1907	Handsboro, Miss.....
21	233048		Ga. s.	Royce G.....	17	12	39.4	11.7	6.2	1933	Hydesville, Calif.....
22	111419	KLHX	Ga. s.	Ruby.....	345	273	132.0	34.0	9.0	1902	Alameda, Calif.....
23	204117		Ga. s.	Ruby.....	14	9	47.9	11.9	4.3	1907	Ballard, Wash.....
24	208526		Ga. s.	Ruby.....	10	10	34.2	8.0	3.2	1907	Sturgeon Bay, Wis.....
25	223557		Ga. s.	Ruby.....	14	9	36.0	8.4	1.9	1923	Bigelow, Ark.....
26	228089		Ol. s.	Ruby.....	18	9	40.1	13.6	4.1	1910	Peary, Va.....
27	230251		Ga. s.	Ruby.....	22	16	54.5	11.2	6.3	1930	Essex, Conn.....
28	229129		Ga. s.	Ruby E.....	12	8	51.8	12.4	3.6	1921	Shadow, Va.....
29	229683		Ga. s.	Ruby J.....	13	11	32.8	8.6	3.6	1925	Hellingham, Wash.....
30	214394		Ol. s.	Ruby-O.....	32	22	57.1	16.0	7.2	1916	Long Beach, Calif.....
31	221345		Ga. s.	Ruby W.....	13	9	43.5	11.2	2.8	1921	Sealevel, N. C.....
32	214633		Ga. s.	Ruby and Alice.....	14	6	43.2	12.7	4.0	1916	Deltaville, Va.....
33	232619		Ga. s.	Ruby Ann.....	11	10	33.5	12.4	2.6	1933	Richmond, Calif.....
34	224285		Ol. s.	Ruby Chrystal.....	26	8	54.8	16.1	5.2	1924	Crittenden, Va.....
35	213468		Ga. s.	Ruby May.....	8	7	35.5	9.3	2.6	1915	Sealevel, N. C.....
36	231273		Ga. s.	Ruby Taylor.....	9	6	32.8	8.0	1.4	1931	Clarendon, Ark.....
37	203723		Ga. s.	Rudolf.....	12	6	41.5	13.5	3.8	1906	Saline, La.....
38	209625	W1DQ	Ga. s.	Rudolf N.....	29	19	51.9	15.2	5.8	1912	Oakland, Calif.....
39	209415		Ga. s.	Rudolph.....	27	18	45.4	14.5	5.2	1911	Seattle, Wash.....
40	231401		Ol. s.	Rufus R.....	94	64	78.5	26.0	8.1	1931	Port Aransas, Tex.....
41	210224		Ga. s.	Rummell.....	7	5	30.0	8.5	3.6	1900	Toledo, Ohio.....
42	209792		Ga. s.	Runaway.....	19	17	39.4	11.0	5.5	1912	New York, N. Y.....
43	210682		Ga. s.	Rupert.....	8	6	40.0	10.3	2.0	1912	Ballard, Wash.....
44	201793		Ga. s.	Rupert II.....	12	10	37.1	13.4	4.1	1905	Port Republic, N. J.....
45	210788		Ga. s.	Rush.....	13	9	42.2	12.5	4.9	1912	Onklund, Calif.....
46	224657		Ga. s.	Russell.....	13	9	40.6	11.9	4.2	1915	Laban, Va.....
47	224621		Ol. s.	Russell 3.....	79	54	69.3	20.3	9.0	1925	Tottenville, N. Y.....
48	110996		Ga. s.	Russell L.....	20	16	63.5	17.6	4.6	1892	Dorchester Co., Md.....
49	230433		Ol. s.	Russell S.....	35	23	55.0	15.0	7.9	1930	Kennebunkport, Me.....
50	111416		Ga. s.	Russell DeHugblett.....	35	31	66.8	19.3	5.7	1902	Madison, Md.....
51	110744		Ol. s.	Rustler.....	17	12	53.0	13.4	4.6	1887	Hoquiam, Wash.....
52	111192		Ga. s.	Rustler.....	17	15	47.9	11.4	4.9	1898	La Comber, Wash.....
53	207499		Ol. s.	Rustler.....	14	10	48.0	13.9	4.6	1910	Alameda, Calif.....
54	226722		Ol. s.	Rustler.....	115	59	81.7	20.8	9.9	1919	New Orleans, La.....
55	229525		Ga. s.	Rustler.....	11	7	38.6	10.6	3.8	1905	Wrangell, Alaska.....
56	226040		Ga. s.	Rustler.....	17	11	45.3	11.0	5.4	1926	Ketchikan, Alaska.....
57	111061		Ga. s.	Ruth.....	13	10	43.6	12.1	2.7	1894	Smyrna, N. C.....
58	111156		Ga. s.	Ruth.....	10	5	47.0	13.6	3.1	1897	do.....
59	204347		Ol. s.	Ruth.....	12	8	37.3	11.3	3.7	1907	Astoria, Oreg.....
60	208975		Ga. s.	Ruth.....	9	8	31.0	9.1	3.5	1906	Sturgeon Bay, Wis.....
61	210530		Ga. w.	Ruth.....	14	14	60.0	11.0	2.2	1912	Milton, Ky.....
62	211814		Ga. s.	Ruth.....	24	12	53.7	13.6	4.9	1913	Deltaville, Va.....
63	212199		Ga. s.	Ruth.....	9	7	44.7	10.8	3.9	1909	Kings Creek, Va.....

¹ Formerly U. S. N. ol. s. tug "No. 49."

Line No.	Service	Crew	Horse-power	Name of owner	Home port	Address of owner
1	Frt.	2	10	Samuel Cawman	Cambridge, Md.	Queenstown, Md.
2	Pas.	1	54	E. B. Holliday	St. Louis, Mo.	Louisiana, Mo.
3	Fsh.	1	8	H. Heinbockel	Wrangell, Alaska	
4	Pas.	2	400	Joseph Pagano	New York, N. Y.	32 One hundred and fifth Street, Corona, L. I., N. Y.
5	Frt.	1	80	Standard American Dredging Co. (N. J.)	Galveston, Tex.	Quaranty Building.
6	Frt.	1	24	Monterville Hamilton	Beaufort, N. C.	Stacy, N. C.
7	Fsh.	2	35	W. A. Mitchell	Newport News, Va.	Seaford, Va.
8	Tow.	1	36	J. C. Mathis	Memphis, Tenn.	306 Pollock Street, Greenville, Miss.
9	Frt.	1	45	J. W. Burnell	Norfolk, Va.	1718 Leckie Street, Portsmouth, Va.
10	Tow.	1	60	Herbert C. Dykstra	Portland, Oreg.	Prosser, Wash.
11	Frt.	2	24	I. C. B. Daniels	Manteo, N. C.	Wanchese, N. C.
12	Msc.	2	28	Walter E. Abrams	New York, N. Y.	Huntington, N. Y.
13	Fsh.	2	16	Nils Hagen	Seward, Alaska	Seward, Alaska.
14	Tow.	2	65	Albert E. Fisher	Kansas City, Mo.	Glasgow, Mo.
15	Tow.	1	8	Mary Stocks	Seattle, Wash.	1516 Thirty-seventh Avenue North.
16	Fsh.	2	20	Chatham Oyster Co. (Ga.)	Savannah, Ga.	401 West Bay Street.
17	Fsh.	1	50	J. Lockert	Tacoma, Wash.	R. F. D. 5, box 236.
18	Fsh.	1	15	Olaf Sommerel	Sitka, Alaska	
19	Fsh.	1	30	Josip V. Franks	New Orleans, La.	Box 86, Harvey, La.
20	Pol.	2	45	Department of Conservation (La.)	do.	New Courthouse.
21	Pas.	1	50	R. J. Gill	San Francisco, Calif.	General Delivery, Oakland, Calif.
22	Frt.	10	140	Kuskokwim Fishing & Transportation Co. (Wash.)	Seattle, Wash.	First Avenue S. and Jackson Street.
23	Fsh.	7	50	Booth Fisheries Co. (Del.)	do.	Pier 11B, foot Wall Street.
24	Fsh.	1	8	Louis Angel	Chicago, Ill.	9348 Chauncey Avenue.
25	Pas.	1	8	Tommie Harlin	Memphis, Tenn.	Conway, Ark.
26	Fsh.	2	30	E. M. Grinnell	Newport News, Va.	New Point, Va.
27	Frt.	2	565	Louis Spilka	Hartford, Conn.	Ferry Road, Saybrook, Conn.
28	Fsh.	6	35	W. O. Hudgins	Newport News, Va.	New Point, Va.
29	Pas.	1	46	Hall Scott Motor Car Co. (Calif.)	Seattle, Wash.	Fifth and Heluz Streets, Berkeley, Calif.
30	Msc.	2	100	Standard Dredging Co. (N. J.)	New York, N. Y.	80 Broad Street.
31	Frt.	1	28	L. C. Arnold	Wilmington, N. C.	Southport, N. C.
32	Frt.	1	32	Cecil T. Gwynn	Newport News, Va.	Fitchetts, Va.
33	Fsh.	1	22	Wilbur D. Jorgensen	San Francisco, Calif.	5521 Panama Street, Richmond, Calif.
34	Frt.	3	60	R. L. Forrest	Newport News, Va.	Messick, Va.
35	Fsh.	2	9	F. S. Whorton	Washington, N. C.	Whortonville, N. C.
36	Pas.	1	20	Raymond Plant	Memphis, Tenn.	General Delivery, Clarendon, Ark.
37	Fsh.	2	20	Simon Cognevich	New Orleans, La.	Triumph, La.
38	Fsh.	3	100	Nakat Packing Corporation (N. Y.)	Ketchikan, Alaska	Dexter Horton Building, Seattle, Wash.
39	Fsh.	8	40	Booth Salmon Co. (Del.)	Seattle, Wash.	Hurke Building.
40	Pas.	3	100	Ruth C. H. Reidy	Corpus Christi, Tex.	7/8 J. W. Hampton, Port Aransas, Tex.
41	Frt.	1	8	Great Lakes Dredge & Dock Co. (N. J.)	Duluth, Minn.	Exchange Building.
42	Msc.	1	30	State Board of Health of South Carolina	Charleston, S. C.	State Office Building, Columbia, S. C.
43	Frt.	1	24	Lomen Commercial Co. (Alaska)	Nome, Alaska	
44	Pas.	1	40	James M. Grist	Philadelphia, Pa.	1234 West Lehigh Avenue.
45	Drg.	1	50	Standard Dredging Co. (N. J.)	New York, N. Y.	60 Broad Street.
46	Fsh.	3	20	Henry G. Edwards	Newport News, Va.	Gwynn, Va.
47	Tow.	3	350	Newtown Creek Towing Co. (N. Y.)	New York, N. Y.	17 Battery Place.
48	Fsh.	1	24	I. F. O'Neal	Washington, N. C.	Orracoke, N. C.
49	Fsh.	3	70	John W. Smith	New London, Conn.	Mystic, Conn.
50	Oys.	1	25	George Haggerty	Wilmington, Del.	Little Creek, Del.
51	Tow.	1	100	Foss Launch & Tug Co. (Wash.)	Tacoma, Wash.	400 Dock Street.
52	Tow.	1	50	Oscar Cammon	do.	Yaman, Wash.
53	Tow.	1	80	Anders E. Andersen	San Francisco, Calif.	825 McKinley Avenue, Oakland, Calif.
54	Pas.	5	425	Ultlean Towing Co. (Wash.)	Newport, Oreg.	1115 No. 1 Street, Aberdeen, Wash.
55	Fsh.	1	12	George Shakes	Wrangell, Alaska	Wrangell, Alaska.
56	Fsh.	1	65	Libby, McNeill & Libby (Me.)	Seattle, Wash.	88 Hamlin Street.
57	Fsh.	9	21	Taylor's Creek Fish Scrap & Oil Co. (N. C.)	Beaufort, N. C.	Otway, N. C.
58	Frt.	2	50	D. F. Meekens	Elizabeth City, N. C.	Avon, N. C.
59	Fsh.	5	45	Pacific Fur Co. (Wash.)	Seattle, Wash.	Henry Building.
60	Fsh.	2	8	Frank C. Emmes	Milwaukee, Wis.	Brussels, Wis.
61	Frt.	2	44	Grant Dean	Louisville, Ky.	Frankfort, Ky.
62	Frt.	2	35	Carlos Tyler	Crisfield, Md.	Ewell, Md.
63	Frt.	2	27	A. A. Crockett	do.	Tangier, Va.

Line No.	Official No.	Signal and radio-call letters	Rig	Name of vessel	Tonnage		Register dimensions			When built	Where built		
					Gross	Net	Length	Breadth	Depth				
					Feet			Feet			Feet		
1	214237		Ga. s.	Ruth	9	8	39.5	12.0	2.9	1916	Patchogue, N. Y.		
2	218113		Ga. s.	Ruth	19	8	44.6	14.4	5.8	1919	Mystic, Conn.		
3	221081		Ol. s.	Ruth	19	13	58.5	12.3	5.0	1920	West Norfolk, Va.		
4	221301		Ga. s.	Ruth	14	9	38.0	11.2	5.4	1921	Everett, Wash.		
5	221591		Ga. s.	Ruth	60	50	61.1	22.6	7.3	1921	Baltimore, Md.		
6	221866		Ga. s.	Ruth	11	8	31.2	9.8	4.5	1921	Saline, Tex.		
7	224153		Ga. s.	Ruth	6	5	34.0	9.8	2.3	1924	Chauvin, La.		
8	225519		Ol. s.	Ruth	12	8	36.9	14.7	3.2	1926	Mount Pleasant, S. C.		
9	225823		Ga. s.	Ruth	16	11	38.1	12.0	6.0	1926	Quincy, Mass.		
10	226129		Ga. s.	Rurn	21	18	44.0	11.9	3.5	1926	Greenville, Miss.		
11	226856		Ol. w.	Ruth	34	34	64.5	16.0	2.2	1927	Parkersburg, W. Va.		
12	227416		Ga. s.	Ruth	8	5	30.8	9.2	4.2	1928	Seattle, Wash.		
13	228708		Ga. s.	Ruth	17	15	42.2	11.4	4.8	1929	Noank, Conn.		
14	230390		Ga. s.	Ruth	8	6	34.0	9.0	2.4	1930	Atlantic, N. C.		
15	232108		Ga. s.	Ruth	11	0	36.7	12.1	2.1	1932	Wanchese, N. C.		
16	233065		Ga. s.	Ruth	6	5	29.2	8.8	3.6	1920	Wrangell, Alaska		
17	229557	WFFW	Ga. s.	Ruth B.	19	13	41.7	12.5	5.8	1930	Tacoma, Wash.		
18	230772		Ol. s.	Ruth C.	61	49	62.2	16.8	8.2	1931	Seattle, Wash.		
19	227059		Ol. s.	Ruth E.	55	23	58.4	16.3	8.4	1927	Astoria, Oreg.		
20	229471		Ga. s.	Ruth E.	10	8	42.0	12.1	3.3	1930	Portland, Me.		
21	232229		Ga. s.	Ruth H.	8	5	31.9	9.0	3.8	1915	New York, N. Y.		
22	202778		Ga. s.	Ruth J.	28	14	64.6	18.4	2.9	1905	Biloxi, Miss.		
23	227352		Ga. s.	Ruth J.	9	7	41.7	12.5	3.2	1928	Barcelonn, N. Y.		
24	213189		Ga. s.	Ruth L.	13	8	39.0	11.3	5.5	1915	Elsworth, Me.		
25	215746		Ol. s.	Ruth L.	55	37	60.4	18.2	7.5	1917	Sausalito, Calif.		
26	216204		Ga. s.	Ruth M.	7	5	31.3	9.0	4.8	1918	Port Stanley, Wash.		
27	224042		Ga. s.	Ruth M.	13	10	41.8	11.3	4.2	1924	Ipswich, Mass.		
28	224513	WBFK	Ga. s.	Ruth M.	10	8	37.2	9.0	4.3	1908	Bremerton, Wash.		
29	229273		Ol. s.	Ruth M.	16	6	45.9	15.0	3.6	1929	Seymour, Miss.		
30	232830		Ol. s.	Ruth O.	15	6	41.0	12.2	4.4	1928	Fernandina, Fla.		
31	206108		Ga. s.	Ruth R.	14	11	42.7	15.1	4.0	1909	Greenport, N. Y.		
32	218745		Ga. s.	Ruth S.	8	5	38.8	11.2	3.5	1921	Wilmington, Del.		
33	225698		Ol. s.	Ruth S.	42	19	60.3	17.7	5.7	1927	Ruar, Va.		
34	230642		Ga. s.	Ruth S.	7	5	23.5	10.8	3.9	1931	Forked River, N. J.		
35	230807		Ga. s.	Ruth S.	11	7	35.4	10.5	4.4	1931	Long Branch, N. J.		
36	220930		Ga. w.	Ruth T.	14	10	52.9	8.6	2.2	1920	Creston, W. Va.		
37	206921		Ga. s.	Ruth V.	5	5	28.7	13.3	2.4	1894	West Creek, N. J.		
38	223510		Ga. s.	Ruth & Annie	35	21	58.2	16.1	5.4	1923	Auburg, Va.		
39	111139		Ga. s.	Ruth and Elba	10	8	38.5	14.3	3.5	1897	River Springs, Md.		
40	224847		Ga. s.	Ruth & Helen	16	8	41.1	12.6	4.4	1925	Syringa, Va.		
41	213013		Ol. s.	Ruth and Margaret	116	79	102.5	23.2	11.4	1915	Essex, Mass.		
42	226984		Ol. w.	Ruth Ann	18	18	62.0	14.0	2.7	1927	Higglusport, Ohio		
43	231044		Ga. s.	Ruth Ann	12	10	31.8	11.0	4.7	1932	Hoopers Island, Md.		
44	222129		Ga. s.	Ruthben	9	6	30.3	11.4	4.0	Unknown	Unknown		
45	206853		Ol. s.	Ruth Conway	113	77	100.7	25.5	6.0	1909	Seaford, Del.		
46	226329		Ga. s.	Ruth Ellen	13	11	47.7	10.8	4.3	1927	Fishing Creek, Md.		
47	227435		Ga. s.	Ruth Fay	8	5	34.5	9.5	4.0	1928	Seattle, Wash.		
48	212208		Ga. s.	Ruth Jeanette	12	6	43.7	12.0	1.0	1911	St. Andrews, Fla.		
49	223403		Ga. s.	Ruth Katherine	18	12	47.0	14.4	4.1	1923	Whitehaven, Md.		
50	228041		Ol. s.	Ruth Lucille	93	63	90.5	21.6	10.2	1929	Essex, Mass.		
51	226080		Ga. s.	Ruth May	10	13	41.0	11.3	5.8	1927	Port Blakely, Wash.		
52	111122		Ga. s.	Ruth Richardson	50	34	62.8	19.8	6.6	1896	Madison, Md.		
53	213760		Ol. s.	Ruth M. Rideout	10	8	40.6	11.3	4.2	1915	Sau Bay, Mich.		
54	207101		Ga. s.	Ruth V. Carter	10	8	34.4	13.0	4.2	1909	Rescue, Va.		
55	200745		Ga. s.	Ruthie	35	26	54.4	17.3	4.2	1904	Biloxi, Miss.		
56	233015		Ol. s.	Ruxton No. 2	100	95	61.3	23.0	8.4	1934	Charleston, S. C.		
57	117119		Ga. s.	S. D. C.	14	9	46.9	11.2	5.0	1902	Seattle, Wash.		
58	221872		Ga. s.	S. I. C.	10	8	37.5	10.9	4.5	1917	Sea Isle City, N. J.		
59	228027		Ga. s.	S. & C. No. 2	6	5	42.6	9.3	1.8	Unknown	Unknown		
60	223744		Ga. w.	S. & S.	26	20	40.0	12.9	3.0	1924	Newport, Ark.		
61	221758		Ga. s.	S. P. No. 1	6	5	32.5	10.3	3.5	1918	Lavullette, N. J.		
62	221759		Ga. s.	S. P. No. 2	6	6	32.0	10.3	3.5	1919	do.		

1 Formerly U. S. hull No. 1624.
 2 Formerly ga. s. Alasco.

3 Formerly U. S. Navy ga. s. 2500.

Motor Vessels

Line No.	Serv-ice	Crew	Horse-power	Name of owner	Home port	Address of owner
1	Msc.	1	14	Byron Moger.....	New York, N. Y.....	Blue Point, N. Y.
2	Fsh.	1	10	Walter Schroeter.....	Newport, R. I.....	Mystic, Conn.
3	Tow.	1	70	J. L. Morewitz.....	Newport News, Va.....	338 Sixty-first Street.
4	Fsh.	2	b 10	San Juan Fishing & Packing Co. (Wash.).....	Seward, Alaska.....	Latouche, Alaska.
5	Msc.	1	32	R. J. Taylor.....	Baltimore, Md.....	30 South Gay Street
6	Tow.	2	35	Lloyd Crittenden.....	Port Arthur, Tex.....	3901 Sixth Street.
7	Fsh.	2	11	Victor Pelegrin.....	New Orleans, La.....	Chauvin, La.
8	Frt.	3	24	John F. Meggett.....	Charleston, S. C.....	116 Smith Street.
9	Cod.	1	40	Everett N. Bray.....	Boston, Mass.....	87 Lincoln Street.
10	Tnw.	2	30	Charles L. Bench.....	Memphis, Tenn.....	Arkansas City, Ark.
11	Tow.	1	b 80	Kanawha Sand Co. (W. Va.).....	Pittsburgh, Pa.....	Twelfth Street, Parkersburg, W. Va.
12	Fsh.	1	18	Hjalmar Elde.....	Portland, Oreg.....	1127 East Fifteenth Street North.
13	Fsh.	2	81	Antono S. Alexander.....	New London, Conn.....	209 Howard Street.
14	Fsh.	2	16	Monnie W. Willis.....	Beaufort, N. C.....	Stacy, N. C.
15	Fsh.	3	40	W. W. Daniels.....	Manteo, N. C.....	Wanchese, N. C.
16	Fsh.	1	10	Lester Borge.....	Wrangell, Alaska.....	
17	Fsh.	7	50	Nakat Packing Corporation (N. Y.).....	Ketchikan, Alaska.....	Dexter Horton Building, Seattle, Wash.
19	Fsh.	4	75	Mary W. Olsen.....	Seward, Alaska.....	1135 Franklin Avenue, Seattle, Wash.
19	Tow.	3	150	Harry C. Watkins.....	Seattle, Wash.....	310 H Street, Hoquiam, Wash.
20	Frt.	4	40	Fred H. Griffin.....	Portland, Me.....	84 Chestnut Street.
21	Fsh.	1	25	Allison E. Downs.....	Philadelphia, Pa.....	77 Bank Street, Bridgeton, N. J.
22	Fsh.	6	50	Louisiana Oyster & Fish Co. (La.).....	New Orleans, La.....	Berwick, La.
23	Fsh.	4	70	Clarence Jackway.....	Buffalo, N. Y.....	Westfield, N. Y.
24	Frt.	1	20	Benjamin B. Reed.....	Rockland, Me.....	117 North Main Street.
25	Fsh.	5	120	Ocean Packing Co. (Wash.).....	Seattle, Wash.....	Colman Building, Vashon, Wash.
26	Fsh.	1	12	Rudolf Didriksen.....	do.....	
27	Pas.	2	30	Pier Transit Co. (Mass.).....	Salem, Mass.....	257 Washington Street.
28	Fsh.	1	16	Leo Woods.....	Seattle, Wash.....	504 Fourth Avenue.
29	Oys.	5	24	Pete Mullett.....	Gulfport, Miss.....	R. F. D. No. 2, Saucier, Miss.
30	Fsh.	2	32	Ruth Olsen.....	St. Augustine, Fla.....	9 Center Street.
31	Fsh.	1	20	Daniel D. Parsons.....	New York, N. Y.....	Montauk, N. Y.
32	Fsh.	2	10	Earl T. Minney.....	Wilmington, Del.....	Bowers, Del.
33	Frt.	2	35	J. W. Still.....	Norfolk, Va.....	Deltsville, Va.
34	Pas.	1	22	Clarence H. Stults.....	Philadelphia, Pa.....	Forked River, N. J.
35	Pas.	2	100	Kenneth Van Dorn.....	Port Amboy, N. J.....	111 Main Street, Avon, N. J.
36	Tow.	1	10	E. E. Gibson.....	Pittsburgh, Pa.....	Creston, W. Va.
37	Pas.	1	10	Jerry Sprague.....	Philadelphia, Pa.....	Beach Haven, N. J.
38	Frt.	3	36	Reedville Oil & Guano Co. (Va.).....	Reedville, Va.....	
39	Oys.	2	21	S. P. Simmons, jr.....	do.....	103 Locust Drive, Catonsville, Md.
40	Frt.	1	24	Mrs. E. J. Hanson.....	Newport News, Va.....	Hartfield, Va.
41	Cod.	17	200	James H. Mason.....	Gloucester, Mass.....	9 Short Street.
42	Tow.	2	60	Ashland Refining Co. (Ky).....	Louisville, Ky.....	Ashland, Ky.
43	Pas.	1	38	W. Marion Stevenson.....	Wilmington, Del.....	Frederica, Del.
44	Pas.	1	b 21	Walter Fenner.....	New York, N. Y.....	55 Flushing Avenue, Maspeth, L. I., N. Y.
45	Frt.	3	110	James B. Conway.....	Cambridge, Md.....	7 Chopin Avenue.
46	Fsh.	2	18	Matthew E. Walter.....	Crisfield, Md.....	North Somerset Avenue.
47	Fsh.	2	16	Fred Maki.....	Seattle, Wash.....	4754 Fortieth Avenue North-east.
48	Frt.	1	50	Florida Gravel Co. (Fla.).....	Apalachicola, Fla.....	Chattahoochee, Fla.
49	Frt.	2	10	Gulf Refining Co. (Tex.).....	Baltimore, Md.....	Seventh Avenue and Grant Street, Pittsburgh, Pa.
50	Cod.	11	230	Alco Springham.....	Gloucester, Mass.....	279 Washington Street.
51	Fsh.	2	20	John G. Lund.....	Seattle, Wash.....	Insurance Building.
52	Frt.	2	48	Luke Parker.....	Cambridge, Md.....	201 Willis Street.
53	Fsh.	3	48	Hoss J. Bell.....	Grand Haven, Mich.....	223 South Huron Street.
54	Frt.	1	21	James Lokey, sr.....	Reedville, Va.....	General delivery, Irvington, Va.
55	Pas.	4	60	J. A. Ferry.....	New Orleans, La.....	Ponchatoula, La.
56	Tnk.	3	140	Ruxton Transport Corporation (N. Y.).....	New York, N. Y.....	Hicks Land Great Neck, L. I., N. Y.
57	Fsh.	2	30	Pacific American Fisheries (Del.).....	Bellingham, Wash.....	South Bellingham, Wash.
58	Fsh.	6	24	Union Fishing, Freezing & Cold Storage Co. (N. J.).....	Philadelphia, Pa.....	Sea Isle City, N. J.
59	Fsh.	2	12	Louis E. Still.....	New York, N. Y.....	Bay Shore, N. Y., Homan Avenue.
60	Tow.	1	30	Pearl City Packet Co. (Ark.).....	Memphis, Tenn.....	Newport, Ark.
61	Fsh.	6	35	Seaside Park Fishery.....	Philadelphia, Pa.....	Seaside Park, N. J.
62	Fsh.	6	20	do.....	do.....	Do.

* Formerly sch. Gracie May.

† Formerly ga. s. Coco Cola Bill.

Line No.	Official No.	Signal and radio-call letters	Rig	Name of vessel	Tonnage		Register dimensions			When built	Where built
					Gross	Net	Length	Breadth	Depth		
1	221760		Ga. s.	S. P. No. 3	7	5	32.1	10.5	3.6	1919	Lavalette, N. J.
2	222602		Ga. s.	S. P. No. 4	7	6	33.1	10.5	3.6	1922	do.
3	221762		Ga. s.	S. P. No. 5	8	6	32.6	9.8	3.5	1921	do.
4	222145		Ga. s.	S. M. C. No. 1	13	11	30.3	12.1	3.0	1922	Seattle, Wash.
5	166180		Ga. s.	S. O. Co. No. 8	112	43	65.0	25.6	6.0	1915	Oakland, Calif.
6	221873		Ga. s.	S. W. F. No. 2	8	7	37.2	10.4	3.7	1919	Sea Isle City, N. J.
7	221874		Ga. s.	S. W. F. No. 3	8	7	37.2	10.4	3.7	1917	do.
8	221875		Ga. s.	S. W. F. No. 4	8	7	37.2	10.4	3.7	1918	do.
9	224298		Ga. s.	S. Gonzales	46	11	66.0	20.8	5.7	1921	Pascagoula, Miss.
10	216273		Ga. s.	S. C. Hall	8	6	34.0	9.1	4.3	1918	Seattle, Wash.
11	117084		Ga. s.	S. C. Kirk	10	8	45.0	14.2	3.5	1901	Dreka, Va.
12	117252		Ol. s.	S. E. Johnson	26	8	60.0	15.6	3.6	1903	Seabright, N. J.
13	227142		Ga. s.	S. E. Krebs	49	17	68.0	19.0	8.0	1927	Pascagoula, Miss.
14	207802		Ga. s.	S. E. Moore	6	6	40.0	9.0	3.9	1910	Bridgeton, N. J.
16	116089		Ga. s.	S. F. Burns	39	36	61.7	16.4	4.4	1886	Bayport, N. Y.
16	228825		Ol. s.	S. F. Iman	22	17	51.0	13.1	5.1	1926	Raymond, Wash.
17	215617		Ol. s.	S. F. International No. 2	26	10	55.0	16.2	5.9	1917	Oakland, Calif.
18	215869		Ol. s.	S. F. International No. 3	26	12	55.0	16.2	5.9	1917	San Francisco, Calif.
19	223709		Ol. s.	S. F. International No. 5	31	14	56.4	17.0	6.0	1921	Sausalito, Calif.
20	225319		Ol. s.	S. F. International No. 6	25	11	50.6	15.8	6.0	1926	do.
21	227501		Ol. s.	S. F. International No. 8	42	19	60.9	17.2	7.4	1928	do.
22	206603		Ga. s.	S. F. Long	8	5	38.2	10.0	3.9	1908	Stockton, Calif.
23	224276		Ol. s.	S. H. Finch	58	40	58.4	18.5	8.2	1924	Seattle, Wash.
24	117175		Ga. s.	S. J. Todd	14	6	55.0	16.0	3.8	1902	Oricola, Md.
25	115502		Ga. s.	S. K. Parks	14	11	51.8	13.7	3.3	1876	Somerset County, Md.
26	224446		Ga. s.	S. L. Wood	8	5	43.5	10.8	3.3	1925	Fairbank, Md.
27	223667		Ol. s.	S. S. Blackman	56	27	77.0	21.8	6.1	1924	Dorchester, N. J.
28	222041		Ga. s.	S. W. Sheppard	39	23	61.5	20.0	6.0	1922	do.
29	217864		Ol. s.	S. W. Somers	110	71	94.9	23.5	6.5	1919	West Norfolk, Va.
30	23790		Ga. s.	S. W. Truslow	23	15	50.5	17.0	5.1	1869	Moriches, N. Y.
31	230517		Ga. s.	Sabra	8	6	34.0	9.7	3.2	1920	Williston, N. C.
32	226496	WIDT	Ol. s.	Sacco	61	41	66.9	17.1	7.3	1927	Seattle, Wash.
33	117144		Ga. s.	Sachem	18	13	47.5	15.4	0.7	1902	Eastport, Me.
34	117173		Ga. s.	Sachem	35	24	58.6	14.0	7.7	1902	Fairhaven, Wash.
35	227967	WLES	Ol. s.	Sacramento	201	111	103.0	25.6	9.6	1928	Los Angeles, Calif.
36	117221		Ga. s.	Sadell	10	6	31.0	12.7	3.7	1903	Key West, Fla.
37	205027		Ga. s.	Sadle	9	6	32.0	11.7	4.1	1908	Braintree, Mass.
38	205304		Ga. s.	Sadle	10	8	31.0	11.0	4.3	1904	Cape May City, N. J.
39	211697		Ga. s.	Sadle	14	12	42.1	10.6	4.1	1902	South Boston, Mass.
40	216017		Ga. s.	Sadle	12	7	45.3	11.8	3.7	1913	Achilles, Va.
41	232797		Ga. s.	Sadle	21	15	49.0	14.5	3.9	1933	Lake Arthur, La.
42	223868		Ol. s.	Sadle B	50	30	64.6	24.4	4.7	1924	Toledo, Ore.
43	213187		Ga. s.	Sadle H	9	9	49.4	8.4	3.4	1915	Branson, Mo.
44	231975		Ol. s.	Sadle H	8	5	30.7	11.1	3.6	1925	Blountstown, Fla.
45	231960		Ga. s.	Sadle J	9	6	37.7	8.2	3.1	1905	Apalachicola, Fla.
46	212773		Ol. s.	Sadle K	20	16	42.3	12.7	5.5	1914	Seattle, Wash.
47	116618		Ga. s.	Sadle M	15	12	44.2	15.2	4.2	1894	Patchogue, N. Y.
48	214738		Ga. s.	Sadle R	13	9	37.0	13.1	4.3	1917	Brooklyn, N. Y.
49	220970		Ol. s.	Sadle A. Nickerson	23	8	48.4	15.2	5.8	1920	Friendship, Me.
50	115685		Ga. s.	Sadle E. Pills	37	25	60.0	14.6	6.6	1879	Tottenville, N. Y.
51	117068		Ol. s.	Sadle M. Nunan	73	36	81.6	21.4	9.2	1901	East Boothbay, Me.
52	116448		Ga. s.	Sadle M. Parks	13	7	54.0	14.0	3.8	1891	St. Peters, Md.
53	202072		Ga. s.	Safety	13	8	42.7	12.5	5.2	1906	East Mechas, Me.
54	230442		Ol. s.	Saga	20	9	43.6	11.5	5.9	1930	Oakland, Calif.
55	116821		Ol. s.	Sagamore	155	91	85.1	20.2	8.6	1898	Hath, Me.
56	218114		Ol. s.	SAGAMORE	14	9	38.8	12.2	4.5	1906	Buffalo, N. Y.
57	214097		Ga. s.	Saghtarins	18	8	43.9	14.0	6.0	1916	Friendship, Me.
58	231125		Ga. s.	Sagrada	34	34	60.2	20.0	3.0	1931	Stover, Mo.
59	200578		Ga. s.	Sailor's Joy	17	12	49.3	17.6	3.6	1903	Bloxi, Miss.

1 Formerly ga. s. Hercules.

1 Formerly ol. s. Martinelli Fish Co. No. 1.

Line No.	Serv-ice	Crew	Horse-power	Name of owner	Home port	Address of owner
1	Fsh.	6	35	Seaside Park Fishery	Philadelphia, Pa.	Seaside Park, N. J.
2	Fsh.	6	40	do.	do.	Do.
3	Pas.	1	20	James N. Freestone	New York, N. Y.	Smith Street, Amityville, L. I., N. Y.
4	Drq.	3	32	Lomen Commercial Co. (Alaska)	Nome, Alaska	
5	Frt.	2	b 80	Standard Oil Co. of California (Del.)	San Francisco, Calif.	725 Bush Street.
6	Fsh.	6	20	Union Fishing, Freezing & Cold Storage Co. (N. J.)	Philadelphia, Pa.	Sea Isle City, N. J.
7	Fsh.	6	20	do.	do.	Do.
8	Fsh.	4	20	John Wright	do.	2625 Second Street, Avalon, N. J.
9	Fsh.	10	30	Star Fish & Oyster Co. (Ala.)	Mobile, Ala.	Industrial Canal.
10	Fsh.	1	15	Shirley C. Hall	Ketchikan, Alaska	Box 282.
11	Frt.	1	10	Wesley L. Green	Washington, D. C.	520 Eighth Street SE.
12	Msc.	1	45	Petroleum Transportation Corporation (N. J.)	Newark, N. J.	200 Gregory Avenue, Pas-saic, N. J.
13	Fsh.	3	36	Star Fish and Oyster Co. (Ala.)	Mobile, Ala.	Industrial Canal.
14	Fsh.	1	15	Abbot Sayre	Philadelphia, Pa.	Fortescue, N. J.
15	Tnk.	1	25	Alvin M. Zeluff	New York, N. Y.	21 Houseman Avenue, Port Richmond, N. Y.
16	Fsh.	3	b 50	Vincent Mersich	Seattle, Wash.	205 North G Street, Aber-deen, Wash.
17	Fsh.	2	b 90	Associated Fisheries (Wash.)	San Francisco, Calif.	539 Washington Street.
18	Fsh.	2	b 123	do.	do.	Do.
19	Fsh.	2	125	Associated Fisheries (Calif.)	do.	Do.
20	Fsh.	1	b 90	do.	do.	Do.
21	Fsh.	1	b 135	do.	do.	Do.
22	Frt.	1	b 30	Henry E. Hansen	do.	Farmers and Merchants National Bank, Stockton, Calif.
23	Wrk.	2	100	S. H. Finch, Jr.	Seattle, Wash.	Box 744.
24	Frt.	3	24	Frank McCabe	Charleston, S. C.	114 Rutledge Avenue.
25	Fsh.	1	24	Allison E. Downs	Philadelphia, Pa.	77 Bank Street, Bridgeton, N. J.
26	Frt.	2	15	James T. Fluhart	Cambridge, Md.	Fairbank, Md.
27	Oys.	8	75	Leslie A. Blackman	Philadelphia, Pa.	Port Norris, N. J.
28	Oys.	9	56	S. Ward Sheppard	do.	Bridgeton, N. J.
29	Pas.	4	b 100	G. M. Sandy	Reedville, Va.	Isaachth, Va.
30	Fsh.	2	40	R. V. Fox	New York, N. Y.	772 Washington Street,
31	Fsh.	3	25	Bonner Willis	Deanfort, N. C.	
32	Fsh.	8	135	Nakat Packing Corporation (N. Y.)	Ketchikan, Alaska	Dexter Horton Building, Se-attle, Wash.
33	Fsh.	2	30	Ramsdell Packing Co. (Me.)	Eastport, Me.	Lubec, Me.
34	Fsh.	6	50	Robert W. Jorgensen	Seattle, Wash.	1538 Fifteenth Street.
35	Fsh.	10	b 400	Denis Santos	San Diego, Calif.	3127 Byron Street, Point Loma, Calif.
36	Msc.	2	30	Harold F. Horn	Tampa, Fla.	5914 Ithamas Street.
37	Frt.	1	50	Atlantic, Gulf & Pacific Co. (W. Va.)	New York, N. Y.	15 Park Row.
38	Tow.	1	35	Parker & Grubam (N. J.)	Newark, N. J.	5 Colt Street, Paterson, N. J.
39	Fsh.	1	40	Ernest M. Cook	Vineyard Haven, Mass.	Nantucket, Mass.
40	Oys.	1	20	G. W. Marshall	Newport News, Va.	Glass, Va.
41	Pas.	2	40	Agee Morgan	New Orleans, La.	Pecan Island, La.
42	Per.	1	65	Roosevelt Highway Ferry Co. (Oreg.)	Portland, Oreg.	General delivery, Newport, Oreg.
43	Pas.	1	25	Hobart G. McQuarter	St. Louis, Mo.	Branson, Mo.
44	Tow.	2	30	P. W. Hill	Apalachicola, Fla.	
45	Pas.	2	25	Spartan Jenkins	do.	
46	Fsh.	6	50	Louis Knutson	Seattle, Wash.	c/o Nordby Supply Co., 1300 Western Avenue.
47	Oys.	2	16	George H. Mott	New York, N. Y.	210 Lord Avenue, Inwood, L. I., N. Y.
48	Fsh.	2	30	Henry W. Rohde	do.	c/o H. W. Rohde & Sons, 1392 East Ninety-fourth Street (B).
49	Fsh.	2	46	Thomas Thomassen	do.	West Sayville, N. Y.
50	Tow.	2	105	Olen Cove Marine Salvaging Co. (N. Y.)	do.	30 Sen Cliff Avenue, Sea Cliff, N. Y.
51	Cod	18	60	Phillip P. Manta	Boston, Mass.	221 Commercial Street.
52	Fsh.	1	24	Chas. K. Dawson	Annapolis, Md.	Edgewater, Md.
53	Frt.	2	50	Addison Packing Co. (Me.)	Bur Harbor, Me.	Southwest Harbor, Me.
54	Fsh.	4	50	Henrik J. Henriksen	Petersburg, Alaska	
55	Pas.	6	150	Fairbanks, Morse & Co.	Newport, R. I.	178 Atlantic Avenue, Boston, Mass.
56	Msc.	1	45	Dunbar & Sullivan Dredging Co. (N. Y.)	Buffalo, N. Y.	254 Court Street, c/o W. J. Dugan.
57	Fsh.	3	75	Jesse F. Silva	Provincetown, Mass.	
58	Pas.	1	80	Stover Ferry Association (Mo.)	St. Louis, Mo.	Stover, Mo.
59	Frt.	5	40	Guedry Brothers	New Orleans, La.	Box 48, Arabi, La.

¹ Formerly schooner Anna V. Newcomb.

⁴ Formerly ga. s. Three Links.

Line No.	Official No.	Signal and radio-call letters	Rig	Name of vessel	Tonnage		Register dimensions			When built	Where built
					Gross	Net	Length	Breadth	Depth		
1	213283		Ga. s.	St. Agnes	14	9	Feet 47.3	Feet 12.5	Feet 5.2	1915	San Diego, Calif.
2	219841		Ga. s.	St. Andrew	40	27	54.3	15.8	7.0	1920	Olg Harbor, Wash.
3	209820		Ga. s.	St. Anna	28	22	48.0	14.0	5.7	1912	Seattle, Wash.
4	228564		Ol. s.	St. Anthony	63	43	64.4	17.7	8.2	1930	Olg Harbor, Wash.
5	221240		Ga. w.	St. Francis	13	10	35.4	11.2	2.8	1921	Parlin, Ark.
6	208569		Ga. s.	St. George	18	12	41.0	12.6	4.6	1911	Tacoma, Wash.
7	228690		Ol. s.	St. George	27	18	42.3	14.8	6.2	1929	St. Augustine, Fla.
8	230373		Ga. s.	St. George	9	6	37.0	0.4	2.6	1930	Larose, La.
9	231365		Ga. s.	St. George	11	7	37.4	13.0	4.1	1925	Monterey, Calif.
10	210843		Ga. s.	St. George II.	26	18	46.5	14.2	5.7	1912	Tacoma, Wash.
11	207315		Ga. s.	St. Helen	14	10	50.4	12.7	2.7	1910	Astoria, Ore.
12	213789		Ga. s.	St. Ignace	30	14	70.0	16.3	6.5	1915	Pascagoula, Miss.
13	232571		Ga. s.	St. James	7	5	29.3	8.7	3.4	1918	Seattle, Wash.
14	213251		Ga. s.	St. John	32	21	49.8	14.1	6.3	1915	Dockton, Wash.
15	219844		Ol. s.	St. John	23	18	45.5	14.7	5.8	1919	Arroyo, P. R.
16	207179		Ga. s.	St. John No. 1	11	5	45.8	12.5	3.6	1910	Harvey, La.
17	220533		Ga. s.	St. John B.	14	11	47.2	11.8	2.8	1920	Olga, La.
18	209332		Ga. s.	St. Johns	10	9	39.0	10.0	3.0	1905	Palatka, Fla.
19	211182		Ga. s.	St. Joseph	22	15	43.6	13.9	5.3	1913	Olg Harbor, Wash.
20	219348		Ga. s.	St. Joseph	10	8	38.6	9.8	2.0	1904	Houma, La.
21	228055		Ga. s.	St. Joseph	12	8	38.9	12.0	3.2	1928	do.
22	229101		Ga. s.	St. Joseph	14	12	39.9	12.3	5.1	1929	Boston, Mass.
23	229615		Ol. s.	St. Joseph	119	64	77.6	22.0	9.7	1930	Los Angeles, Calif.
24	230052		Ol. s.	St. Joseph	72	49	66.0	18.3	8.7	1930	Tacoma, Wash.
25	208745		Ga. s.	St. Louis	18	12	41.6	12.6	4.7	1911	do.
26	210673		Ga. s.	St. Martin	36	24	55.0	16.4	6.2	1912	Dockton, Wash.
27	218326		Ga. s.	St. Mary	35	24	53.3	15.1	6.3	1919	Tacoma, Wash.
28	227121		Ga. s.	St. Mary	12	7	38.8	14.0	3.3	1927	Houma, La.
29	212989		Ol. s.	St. Michael	19	13	41.0	12.4	5.5	1915	Seattle, Wash.
30	230741		Ga. s.	St. Michael	14	11	39.1	12.6	4.8	1920	Boston, Mass.
31	229456		Ga. s.	St. Michelangelo	14	12	39.3	12.0	5.1	1930	do.
32	209684		Ol. s.	St. Nicholas	40	27	55.6	15.5	7.5	1912	Dockton, Wash.
33	211901		Ga. s.	St. Nicholas	21	14	42.3	13.8	5.5	1914	Tacoma, Wash.
34	215250		Ga. s.	St. Nicholas	35	21	50.4	15.4	6.9	1917	do.
35	217614		Ol. s.	St. Nicholas	47	32	69.2	15.2	7.6	1919	Willmington, Calif.
36	230936		Ol. s.	St. Patrick	43	34	58.3	15.5	7.1	1931	Tacoma, Wash.
37	211129		Ga. s.	St. Paul	29	19	47.5	13.5	6.0	1913	Seattle, Wash.
38	226420		Ol. s.	St. Peter	62	50	74.5	19.2	8.9	1927	Essex, Mass.
39	223662		Ol. s.	St. Provdienza	24	10	49.4	15.0	5.7	1924	Amesbury, Mass.
40	225421		Ol. s.	St. Provdienza II.	61	18	78.4	19.4	8.7	1926	Essex, Mass.
41	215103		Ga. s.	St. Rocco	24	20	44.1	13.5	5.7	1917	Tacoma, Wash.
42	218932		Ga. s.	St. Rock	8	5	37.8	11.4	2.8	1912	Cut Off, La.
43	226211		Ol. s.	St. Rosalie	56	21	75.8	17.2	8.3	1927	Essex, Mass.
44	229493		Ol. s.	St. Teresa	59	31	74.0	17.6	8.7	1930	Danverscott, Me.
45	228352		Ga. s.	St. Theresa	17	11	43.0	11.5	5.9	1929	Quincy, Mass.
46	230747		Ga. s.	St. Theresa	10	8	47.7	10.0	2.4	1931	Cheboygan, Mich.
47	227720	WHFJ	Ol. s.	St. Therese	178	109	94.7	23.6	9.7	1928	San Diego, Calif.
48	232141		Ga. s.	Salle	7	5	35.5	8.8	2.2	1928	Wanchese, N. C.
49	229560		Ga. s.	Salle II.	16	12	37.3	13.6	4.5	1930	Reeds Beach, N. J.
50	227643		Ga. w.	SALLIE II.	36	36	61.8	18.2	3.7	1928	Jeffersonville, Ind.
51	228543		Ga. s.	Salle A. Muncey	9	8	35.3	11.4	3.4	1929	Bowers, Del.
52	223738		Ol. s.	Sally	33	13	60.3	16.7	6.2	1924	Oakland, Calif.
53	232590		Ga. s.	Sally	12	8	37.0	10.7	4.0	1925	Port Clinton, Ohio.
54	208394		Ga. s.	SALLY D.	27	13	48.0	16.0	4.9	1911	Jacksonville, Fla.
55	212240		Ol. s.	Sally O.	11	7	36.0	13.3	3.2	1914	Greenport, N. Y.
56	229453		Ga. s.	Sally Oh.	11	7	33.8	10.5	4.2	1918	Ellisville, Mass.
57	226572	WIDM	Ol. s.	Sally S.	74	50	69.5	17.0	8.7	1927	Port Blakely, Wash.
58	209520		Ol. s.	Sally Lee	28	10	58.2	15.5	6.3	1912	Pocomoke City, Md.
59	232836		Ga. s.	Sally Lou	17	14	34.4	10.2	4.0	1933	Sturgeon Bay, Wis.
60	215321		Ga. s.	Salmon Bank	18	15	42.6	13.3	6.3	1917	Seattle, Wash.
61	206185		Ga. s.	Salmon Bay	14	9	39.9	12.0	4.4	1907	do.
62	220356		Ga. s.	Salmon Bay	9	7	32.5	10.0	4.7	1920	do.

¹ Formerly ga. s. Emma Virginia.

Line No.	Service	Crew	Horse-power	Name of owner	Home port	Address of owner
1	Pas.	2	635	Hallam E. Hamilton.....	Los Angeles, Calif.....	3617 East Second Street, Long Beach, Calif.
2	Fsh.	8	50	Associated Fishermen of Alaska (Alaska).....	Ketchikan, Alaska.....	
3	Fsh.	7	50	Booth Salmon Co. (Del.).....	Seattle, Wash.....	Burke Building, Olg Harbor, Wash.
4	Fsh.	8	135	Tony Babich.....	Tacoma, Wash.....	University City, Mo.
5	Tow.	2	8	W. R. Tuley.....	St. Louis, Mo.....	South Bellingham, Wash.
6	Fsh.	7	40	Pacific American Fisheries (Del.).....	Ketchikan, Alaska.....	50 Weeden Street.
7	Fsh.	3	45	Grand Fish Corporation (Fla.).....	St. Augustine, Fla.....	Delta Farms, La.
8	Misc.	2	30	Louisiana Delta Farms Co. (La.).....	New Orleans, La.....	150 Pacific Street, Monterey, Calif.
9	Fsh.	12	640	Horace Giamona.....	San Francisco, Calif.....	
10	Fsh.	7	35	Pacific American Fisheries (Del.).....	Juneau, Alaska.....	South Bellingham, Wash.
11	Fsh.	1	50	Columbia River Packers Association (Oreg.).....	Astoria, Oreg.....	252 Front Street.
12	Fsh.	1	32	Hibbs Fish Co. (Fla.).....	Tampa, Fla.....	St. Petersburg, Fla.
13	Fsh.	1	20	Gust Machi.....	Sitka, Alaska.....	
14	Fsh.	8	40	Walter Hessefeld.....	Seattle, Wash.....	7042 Twenty-fourth Avenue NW.
15	Frt.	2	20	St. Thomas Harbor Board.....	St. Thomas, Virgin Islands.	
16	Fsh.	2	30	Anthony J. Monjure.....	New Orleans, La.....	1123 South Rampart Street.
17	Frt.	2	30	Tony Marviovich.....	do.....	607 Kerlerec Street.
18	Pas.	1	15	W. M. Miller.....	Jacksonville, Fla.....	Crescent City, Fla.
19	Fsh.	6	20	Alaska Pacific Salmon Corporation (Del.).....	Ketchikan, Alaska.....	
20	Oys.	1	5	Ulysse Hebert.....	New Orleans, La.....	Houma, La.
21	Fsh.	2	25	Joseph Montalbano.....	do.....	1640 Bourbon Street.
22	Cod.	6	21	Giuseppe Galante.....	Boston, Mass.....	13 Fleet Street.
23	Fsh.	10	6260	Van Camp Sea Food Co. (Calif.).....	Los Angeles, Calif.....	Fish Harbor Wharf, Terminal Island, Calif.
24	Fsh.	10	135	Joseph Cusenza.....	San Francisco, Calif.....	234 Monroe Street, Monterey, Calif.
25	Fsh.	8	35	Frank Marks.....	Ketchikan, Alaska.....	
26	Fsh.	8	40	Pacific American Fisheries (Del.).....	Bellingham, Wash.....	South Bellingham, Wash.
27	Fsh.	8	55	Andrew Gillich.....	Tacoma, Wash.....	Olg Harbor, Wash.
28	Fsh.	2	42	Tom Sasadu.....	New Orleans, La.....	Buras, La.
29	Fsh.	7	60	Michael Criscione.....	Seattle, Wash.....	R. F. D. Box 344, Port Blakely, Wash.
30	Fsh.	5	50	Gennaro Balzano.....	Boston, Mass.....	8 London Street, East Boston, Mass.
31	Cod.	5	24	Matteo Angello.....	do.....	246 North Street.
32	Fsh.	3	100	Hood Bay Canning Co. (Wash.).....	Juneau, Alaska.....	Hood Bay, Alaska.
33	Fsh.	6	20	New England Fish Co. (Me.).....	Boston, Mass.....	44 Boston Fish Pier.
34	Fsh.	8	50	Pete Lubetich.....	Seattle, Wash.....	4422 Cuscada Avenue.
35	Fsh.	8	665	Mate Nizetich.....	Los Angeles, Calif.....	347 Seventeenth Street, San Pedro, Calif.
36	Fsh.	7	80	Peter Nitco.....	Bellingham, Wash.....	518 Seventeenth Street.
37	Fsh.	5	35	Dominiko Kjukusic.....	Seattle, Wash.....	1102 Donovan Street, Bellingham, Wash.
38	Cod.	11	100	Schooner St. Peter (Mass.).....	Gloucester, Mass.....	Fort Wharf.
39	Fsh.	8	45	Sam Orlando.....	do.....	42 Fort Square.
40	Cod.	13	100	Phillip Giammusco.....	do.....	60 Commercial Street.
41	Fsh.	8	40	Roy P. Cuple.....	Tacoma, Wash.....	1430 East Thirty-fifth Street.
42	Fsh.	3	12	Annessey Collins.....	New Orleans, La.....	Golden Meadow, La.
43	Fsh.	11	80	Nicholas Parisi.....	Boston, Mass.....	9 Quincey Court.
44	Cod.	12	120	Liborio Cureturn.....	Gloucester, Mass.....	131 Western Avenue.
45	Cod.	5	45	Lorenzo Scola.....	Boston, Mass.....	242 North Street.
46	Fsh.	4	85	Ernest Lannoo.....	Port Huron, Mich.....	400 North D Street, Cheboygan, Mich.
47	Fsh.	9	275	Frank P. Silva.....	San Diego, Calif.....	447 Rosecrans Street, Point Loma, Calif.
48	Fsh.	3	40	W. C. Gaskill.....	Elizabeth City, N. C.....	Wanchese, N. C.
49	Pas.	1	48	Redmond Stiles.....	Philadelphia, Pa.....	Cape May Court House, N. J.
50	Tow.	3	120	James Sand & Gravel Co. (Tenn.).....	Nashville, Tenn.....	171 Third Avenue North.
51	Fsh.	2	60	James Muncey.....	Wilmington, Del.....	Little Creek, Del.
52	Tow.	1	150	Daniel Contracting Co. (Calif.).....	San Francisco, Calif.....	603 Market Street.
53	Pas.	1	150	J. F. Roberts.....	Miami, Fla.....	Box 186, Palm Beach, Fla.
54	Misc.	2	10	M. J. Dady Engineering & Contracting Co. (N. Y.).....	New York, N. Y.....	367 Fulton Street (B).
55	Fsh.	1	35	Nathaniel T. Edwards.....	do.....	Atlantle Avenue, Amagansett, N. Y.
56	Pas.	3	60	L. B. Harlow.....	Boston, Mass.....	389 Webster Street, Rockland, Mass.
57	Fsh.	8	180	Alaska Pacific Salmon Corporation (Del.).....	Ketchikan, Alaska.....	
58	Fsh.	2	70	R. Jacobsen.....	New York, N. Y.....	539 Fifty-fourth Street (B).
59	Fsh.	2	28	William A. Grovogel.....	Milwaukee, Wis.....	Jacksonport, Wis.
60	Fsh.	6	20	Alaska Pacific Salmon Corporation (Del.).....	Ketchikan, Alaska.....	
61	Tow.	1	40	J. W. McKay.....	do.....	
62	Fsh.	2	12	P. A. Nilsen.....	Seattle, Wash.....	3641 Commodore Way.

Line No.	Official No.	Signal and radio-call letters	Rlg	Name of vessel	Tonnage		Register dimensions			When built	Where built
					Gross	Net	Length	Breadth	Depth		
1	201957		Ol. s.	Salmonero	17	12	54.4	11.3	4.3	1905	Tacoma, Wash.
2	228285		Ol. s.	Salmo Point	92	62	79.8	21.1	6.1	1929	do.
3	205019		Ga. s.	Salmora	30	20	63.6	13.8	5.7	1908	do.
4	117260		Ga. s.	Salome	7	7	40.0	10.5	4.0	1901	Clinton, Conn.
5	220517		Ga. s.	Salome	9	7	34.2	9.6	4.4	1920	Seattle, Wash.
6	227515		Ga. s.	Salome	14	11	36.3	10.7	5.4	1928	Tacoma, Wash.
7	231581		Ga. s.	Salome	9	6	33.5	9.4	3.7	1907	Portsmouth, N. H.
8	233030		Ga. s.	Salona	12	9	46.3	12.6	2.8	1931	Empire, La.
9	216175		Ol. s.	Salt	34	23	59.0	16.4	6.7	1918	Los Angeles, Calif.
10	219549		Ga. s.	Saltire	68	46	73.5	19.0	6.3	1919	Wareham, Mass.
11	13937		Ol. s.	Saltsea	34	27	54.6	17.4	5.1	1822	Poughkeepsie, N. Y.
12	230956		Ol. s.	Salvador	22	12	41.3	14.3	5.9	1930	Gulfport, Miss.
13	224437		Ga. s.	Salvator	18	12	44.9	13.2	5.2	1925	Boston, Mass.
14	230358		Ol. s.	Salvatore	70	41	81.8	18.0	8.7	1930	Damariscotta, Me.
15	231097		Ol. s.	Salvatore & Rosalie	80	63	104.1	15.0	8.1	1917	Boston, Mass.
16	217606		Ga. s.	Salvor	71	67	65.3	23.4	5.7	1918	Tavernier, Fla.
17	228195		Ga. s.	Sam	10	5	42.7	11.5	3.2		Unknown
18	116822		Ga. s.	Sam Adams	13	13	43.5	12.0	4.4	1898	Boston, Mass.
19	213570		Ol. s.	Sam Weller	99	67	71.2	21.8	0.7	1915	Baltimore, Md.
20	216447		Ga. s.	Sammy	11	8	34.7	10.1	5.3	1918	Seattle, Wash.
21	224500		Ga. s.	Sammy B.	12	8	36.5	12.3	4.9	1925	Amesbury, Mass.
22	213185		Ga. s.	Sammy Lane	12	11	44.4	8.5	3.5	1915	Branson, Mo.
23	116818		Ga. s.	Samoset	11	7	27.0	13.7	4.0	1889	Osterville, Mass.
24	209205		Ga. s.	Samoset	9	8	25.9	11.9	5.3	1911	East Providence, R. I.
25	207267		Ol. s.	Samson	12	9	45.0	9.4	4.2	1910	Dandon, Oreg.
26	226060		Ol. s.	SAMSON	133	93	83.5	21.1	10.5	1926	Baltimore, Md.
27	220055		Ol. s.	Samson II	30	20	48.4	14.3	6.8	1920	Tacoma, Wash.
28	117081		Ga. s.	Samuel Chard	22	22	43.6	16.6	5.6	1901	Greenwich, Conn.
29	117236		Ga. s.	Samuel Fleet	10	9	33.2	14.0	4.0	1903	Patchogue, N. Y.
30	116479		Ga. s.	Samuel Lake	25	11	52.0	18.3	5.2	1892	Bridgeton, N. J.
31	211780		Ga. s.	Samuel Thomas	18	13	48.5	15.0	4.4	1913	Elliott, Md.
32	116513		Ga. s.	Samuel C. Bond	8	7	30.0	13.4	4.2	1892	Stratford, Conn.
33	115220		Ga. s.	Samuel C. Jacoby	28	11	57.0	19.9	5.0	1872	Bridgeton, N. J.
34	231158		Ga. s.	Samuel E. Wood	9	6	38.2	12.0	2.4	1931	Freeport, N. Y.
35	225294		Ga. s.	Samuel H. Hermon	16	12	44.8	14.7	3.6	1925	Dare, Va.
36	221507		Ol. s.	Samuel M. Denny	122	79	105.9	22.1	6.7	1921	Paulsboro, N. J.
37	115215		Ol. s.	Samuel P. Billar	21	19	44.5	15.5	5.0	1873	Northport, N. Y.
38	220066		Ga. s.	San Antonio	41	32	56.3	15.1	6.8	1920	Tacoma, Wash.
39	221576		Ga. s.	San Antonio	13	9	46.0	11.8	4.6	1917	Wilmington, Calif.
40	229340		Ga. s.	San Antonio	14	12	38.9	12.0	5.2	1930	East Boston, Mass.
41	231347		Ol. s.	San Calogero	53	36	68.0	16.1	7.8	1931	Plymouth, Mass.
42	231278		El. s.	SAN DIEGO	550	378	191.4	43.6	14.1	1931	Oakland, Calif.
43	116067		Ga. s.	San Jose	43	14	67.5	20.0	7.0	1886	Henrietta, Calif.
44	225134		Ga. s.	San Jose	13	8	37.8	11.8	4.3	1925	Winthrop, Mass.
45	232790		Ol. s.	San Jose	11	5	36.8	11.0	3.9	1927	Fernandina, Fla.
46	210068		Ga. s.	San Juan	10	7	34.3	10.1	3.6	1912	Tacoma, Wash.
47	229373		Ol. s.	San Juan	72	49	71.9	17.9	8.6	1930	Seattle, Wash.
48	224967		Ol. s.	San Juanquin	59	35	75.3	18.0	6.7	1925	San Diego, Calif.
49	213320		Ga. s.	San Marco	30	20	49.8	14.1	6.3	1915	Dockton, Wash.
50	228839		Ol. s.	San Marco	24	11	42.6	14.9	5.8	1929	St. Augustine, Fla.
51	200158		Ol. s.	San Pedro	92	49	85.5	22.0	9.0	1903	Hoquiam, Wash.
52	230108	WKFO	Ol. s.	San Rafael	265	147	115.0	28.3	10.4	1930	San Diego, Calif.
53	230541	WCETH	Ol. s.	San Salvador	251	140	112.8	26.6	10.6	1931	Los Angeles, Calif.
54	232119		Ol. s.	San Salvador	20	8	40.8	13.8	5.2	1927	Fernandina, Fla.
55	214983		Ga. s.	Sanco	15	10	40.0	11.8	5.0	1917	Shaw Island, Wash.

1 Formerly U. S. Navy ga. s. No. 1219.

2 Formerly st. s. James Morgan.

a st. s. L. Roscoe.
 b l. s. Q. D. st. s. L. Roscoe.
 c st. s. L. Roscoe.
 d st. s. Hero.

Line No.	Service	Crew	Horse-power	Name of owner	Home port	Address of owner
1	Fsh.	5	75	Henry T. Cayon.....	Port Townsend, Wash.	Deer Harbor, Wash.
2	Fsh.	5	180	Shepard Point Packing Co. (Wash.).....	Seward, Alaska	Cordova, Alaska.
3	Fsh.	2	55	J. N. Brassler.....	Ketchikan, Alaska.	
4	Pas.	2	14	Arthur L. Savitz.....	Newark, N. J.	129 Heck Avenue, Ocean Grove, N. J.
5	Fsh.	2	16	A. Troberg.....	Seattle, Wash.	646 West Fifty-second Street.
6	Fsh.	2	20	C. A. Dodd.....	Tacoma, Wash.	Allyn, Wash.
7	Pas.	2	25	Robert S. Craig.....	Philadelphia, Pa.	3013 South Seventy-ninth Street.
8	Fsh.	1	18	K. M. Ziblich.....	New Orleans, La.	Empire, La.
9	Tow.	2	b 125	San Pedro Transportation Co. (Calif.).....	Los Angeles, Calif.	Fifth and Front Streets, San Pedro, Calif.
10	Pas.	2	64	Village of Saltaire (N. Y.).....	New York, N. Y.	Bay Shore, N. Y.
11	Oys.	3	b 60	American Oyster Co. (Me.).....	New Haven, Conn.	315 Tockwotton Street, Providence, R. I.
12	Tow.	2	90	Texas Company (Del.).....	New Orleans, La.	Box 1737, Shreveport, La.
13	Cod.	8	35	Joseph Ponzio.....	Boston, Mass.	28 Hale Street.
14	Fsh.	11	120	Salvatore Carcuro.....	Glochester, Mass.	36 Fort Street.
15	Fsh.	10	120	Anthony Frontiero.....	Norfolk, Va.	c/o Isaacs Pass, foot Columbia Street, Portsmouth, Va.
16	Frt.	5	75	Jennie S. Webster.....	Miami, Fla.	380 Alton Road.
17	Fsh.	2	24	E. S. Lawson.....	Newport News, Va.	Messick, Va.
18	Pas.	2	32	Charles E. Phelan.....	Boston, Mass.	38 Harvard Street, Charlestown, Mass.
19	Frt.	7	300	Arundel Corporation (Md.).....	Baltimore, Md.	Pier 2, East Pratt Street.
20	Fsh.	8	18	John E. Bjerkan.....	Seattle, Wash.	c/o Fella Fish Co., Marshfield, Oreg.
21	Fsh.	2	40	Abel E. Allen.....	Newport, R. I.	Block Island, R. I.
22	Pas.	1	18	Hobart G. McQueter.....	St. Louis, Mo.	Branson, Mo.
23	Fsh.	1	40	Jens J. Mikkelsen.....	New York, N. Y.	22 Benham Boulevard, Great Kills, S. I., N. Y.
24	Frt.	1	12	Frank A. Colwell.....	Providence, R. I.	c/o Rhode Island Yacht Club, Edgewood, R. I.
25	Tow.	1	55	F. E. Drane.....	Marshfield, Oreg.	Hanford, Oreg.
26	Tow.	6	b 400	Oil Transfer Corporation (Del.).....	Newark, N. J.	17 Battery Place, New York, N. Y.
27	Fsh.	4	75	Sebastian Stuart Fish Co. (Wash.).....	Seattle, Wash.	Spokane Street Dock.
28	Oys.	1	32	William B. Chard.....	Bridgeport, Conn.	Greenwich, Conn.
29	Fsh.	1	24	George A. Vail.....	New York, N. Y.	Riverhead, N. Y.
30	Oys.	6	40	Boardman Newcomb.....	Philadelphia, Pa.	Port Norris, N. J.
31	Frt.	2	20	Ulman White.....	Crisfield, Md.	Hoopersville, Md.
32	Fsh.	1	8	Wilbur A. Curtis.....	New Haven, Conn.	1500 Boulevard.
33	Oys.	6	18	Stetson L. Campbell.....	Philadelphia, Pa.	Port Norris, N. J.
34	Drg.	2	b 36	John A. Wood.....	New York, N. Y.	255 Pacific Street, Lawrence, N. Y.
35	Frt.	2	25	W. A. Banks.....	Newport News, Va.	Poquoson, Va.
36	Frt.	3	200	Webb D. Evans.....	Philadelphia, Pa.	Ashmead Place, Germantown.
37	Tow.	2	60	Allen N. Spooner & Son (N. Y.).....	New York, N. Y.	Pier 11, North River.
38	Fsh.	3	b 50	San Juan Fishing & Packing Co. (Wash.).....	Seward, Alaska	Latouche, Alaska.
39	Fsh.	3	b 40	M. L. Schlpper.....	San Diego Calif.	1435 First Street.
40	Cod.	6	21	Vincenzo Amato.....	Boston, Mass.	21 Moon Street.
41	Cod.	7	110	Carlo Marino.....	do.	16 Orange Court, Everett, Mass.
42	Fer.	1	81, 500	San Diego & Coronado Ferry Co. (Calif.).....	San Diego, Calif.	Union Building.
43	Fsh.	3	75	Kodlak Herring Co. (Wash.).....	Seward, Alaska	Seldovia, Alaska.
44	Pas.	1	40	Charles Combs.....	New York, N. Y.	44 St. Johns Place, Freeport, N. Y.
45	Fsh.	2	40	Mannel Vicent.....	St. Augustine, Fla.	9 Everett Street.
46	Misc.	1	40	John A. Hadland.....	Petersburg, Alaska.	
47	Fsh.	8	135	San Juan Fishing & Packing Co. (Wash.).....	Seward, Alaska.	Foot Stacy Street, Seattle, Wash.
48	Fsh.	6	150	Van Camp Sea Food Co. (Calif.).....	San Diego, Calif.	Fish Harbor Wharf, Terminal Island, Calif.
49	Fsh.	5	b 40	Gilbert M. Chambers.....	Seward, Alaska.	Seldovia, Alaska.
50	Fsh.	2	45	Grand Fish Corporation (Fla.).....	St. Augustine, Fla.	50 Weedon Street.
51	Tow.	2	b 150	J. P. Allender.....	San Francisco, Calif.	3284 Folsom Street.
52	Fsh.	12	450	Van Camp Sea Food Co. (Calif.).....	San Diego, Calif.	Fish Harbor Wharf, Terminal Island, Calif.
53	Fsh.	14	b 500	Mannel M. Medina.....	do.	2927 Kellogg Street, Point Loma, Calif.
54	Fsh.	2	30	John Versaggi.....	St. Augustine, Fla.	c/o S. Versaggi Sons, 73 Valencia Street.
55	Fsh.	2	20	G. L. Wakeman (trustee).....	Seattle, Wash.	c/o Bank of California.

Line No.	Official No.	Signal and radio-call letters	Rlg	Name of vessel	Tonnage		Register dimensions			When built	Where built
					Gross	Net	Length	Breadth	Depth		
1	226141		Ga. s.	Sanco.....	13	9	38.6	11.6	4.0	1920	Brooklyn, N. Y.
2	222458		Ga. s.	Sandolphon.....	12	11	39.0	12.6	4.5	1900	Burlington, Vt.
3	229489		Ga. s.	Sand Bay II.....	8	5	35.0	11.2	3.4	1930	Brooklyn, N. Y.
4	207748		Ga. s.	Sandman.....	28	19	49.0	14.0	6.5	1910	Tacoma, Wash.
5	216330	KDIW	EL. s.	SANDMASTER..... [⊕]	1,849	1,030	251.0	43.5	18.2	1918	Lorain, Ohio
6	222431		Ga. w.	Sandow.....	27	27	65.0	15.5	2.9	1922	Clarington, Ohio
7	233062		Ga. s.	Sandpiper.....	14	13	35.0	11.5	3.9	1934	Swansboro, N. C.
8	116888		Ga. s.	Sand Snipe.....	69	47	67.0	23.8	5.5	1882	St. Michaels, Md.
9	216369		Ga. w.	Sandy.....	13	13	56.0	12.0	2.0	1914	Frankfort, Ky.
10	220834		Ga. w.	Sandy.....	41	17	60.2	16.0	3.4	1920	Tampa, Fla.
11	221549		Ga. w.	Sandy.....	13	11	54.2	12.0	2.6	1921	Metropolis, Ill.
12	227580		Ol. w.	Sandy.....	32	32	72.3	16.4	3.2	1928	Pacific Mo.
13	231869		Ga. s.	Sandy.....	11	8	35.4	11.0	4.6	1913	Fairmount, Md.
14	215741		Ga. w.	Sandy Valley.....	19	12	64.2	14.7	2.4	1917	Catlettsburg, Ky.
15	225565		Ga. s.	Sanna.....	7	5	31.3	9.3	4.2	1926	Tacoma, Wash.
16	217345		Ga. s.	Sannak.....	9	6	30.2	10.4	4.1	1918	do.
17	222175		Ga. w.	Sauschel.....	31	20	60.3	22.0	3.0	1922	Tampa, Fla.
18	231715		Ga. s.	Santa Ana.....	16	6	42.8	13.5	4.6	1926	Sausalito, Calif.
19	222556		Ga. s.	Santa Barbara.....	8	6	41.0	13.0	3.1	1922	Lakesville, Md.
20	227968	WPBT	Ol. s.	SANTA BARBARA..... [⊕]	8,060	3,838	466.0	64.0	25.4	1928	Haverton-III-on-Tees, England.
21	229038	WMDY	Ol. s.	SANTA CATALINA..... [⊕]	2,431	1,350	296.1	45.9	18.0	1924	Gothenburg, Sweden
22	230457		Ga. s.	Santa Cristoforo.....	11	8	38.2	10.7	4.4	1931	Ipswich, Mass.
23	116559		Ga. s.	Santa Cruz.....	45	43	64.0	18.6	6.4	1863	Benicia, Calif.
24	227834	WCFD	Ol. s.	SANTA CRUZ..... [⊕]	217	121	105.1	25.0	10.0	1928	Los Angeles, Calif.
25	216005	KRUI	Ol. s.	Santa Flavla..... [⊕]	2,113	1,421	225.6	43.4	25.8	1918	Aberdeen, Wash.
26	228403	WIDA	Ol. s.	SANTA INEZ..... [⊕]	4,576	2,622	370.0	53.2	20.0	1929	Copenhagen, Denmark.
27	231083	WFEM	Ol. s.	Santa Margarita.....	230	123	98.5	25.7	10.9	1931	Los Angeles, Calif.
28	227495	WPBW	Ol. s.	SANTA MARIA..... [⊕]	8,060	3,840	466.0	64.0	25.4	1928	Haverton III-on-Tees, England.
29	228236		Ol. s.	Santa Maria.....	22	8	42.0	14.2	6.0	1929	St. Augustine, Fla.
30	231291		Ol. s.	Santa Martha.....	70	41	81.8	18.0	8.7	1931	Dumarscotia, Me.
31	229974	WMDW	Ol. s.	SANTA MONICA..... [⊕]	2,433	1,349	296.1	45.9	18.0	1924	Gothenburg, Sweden
32	117021		Ga. s.	Santa Rita.....	15	12	48.3	11.1	3.4	1901	Astoria, Ore.
33	226021		Ga. s.	Santa Rita.....	15	10	42.7	12.8	4.9	1929	Boston, Mass.
34	228577	WIDG	Ol. s.	SANTA RITA..... [⊕]	4,576	2,622	370.0	53.2	20.0	1929	Copenhagen, Denmark.
35	230331		Ga. s.	Santa Rita.....	17	11	42.6	12.3	5.6	1930	Boston, Mass.
36	226599		EL. s.	SANTA ROSA..... [⊕]	2,465	1,602	242.5	46.2	17.3	1927	Alameda, Calif.
37	232122		Ol. s.	Santa Rosa.....	46	9	64.1	18.6	6.5	1908	Pensacola, Fla.
38	226220		Ga. s.	Santina.....	16	10	41.4	13.1	5.4		Unknown
39	226811		Ol. s.	Santina D.....	80	54	104.0	15.3	8.1	1917	Staten Island, N. Y.
40	230107	KORP	Ol. s.	Santo Amaro..... [⊕]	252	142	111.5	27.3	11.1	1930	San Diego, Calif.
41	231115		Ga. s.	Santo Padre.....	13	10	38.2	11.9	4.9	1931	Boston, Mass.
42	232900		Ga. s.	Santos II.....	12	5	30.0	11.2	4.7	1924	Fernandina, Fla.
43	226055	WFEL	Ol. s.	Sao Jono..... [⊕]	244	134	113.6	26.7	10.4	1929	San Diego, Calif.
44	229540		Ol. s.	Sao Pedro.....	26	15	50.4	13.6	6.5	1930	do.
45	116709		Ga. s.	Sapho.....	12	10	35.0	14.0	3.6	1898	Tampa, Fla.
46	213156		Ga. s.	Sapho.....	11	7	32.0	10.1	4.0	1915	Poulsbo, Wash.
47	135837		Ga. s.	Sara L.....	6	5	34.0	12.0	3.0	1885	Sayville, N. Y.
48	230705		Ga. s.	Saracen II.....	14	9	41.8	10.1	4.6	1924	Beth, Me.
49	204810		Ol. s.	Sarah.....	14	10	47.1	11.3	4.4	1907	Seattle, Wash.
50	205909		Ga. s.	Sarah.....	30	27	48.7	17.5	5.0	1908	Tottenville, N. Y.
51	226990		Ga. s.	Sarah.....	10	7	33.4	10.2	4.2	1927	Nauhinway, Mich.
52	117245		Ga. s.	Sarah II.....	14	9	39.0	13.4	4.1	1903	Stratford, Conn.
53	224797		Ga. s.	Sarah D.....	7	6	34.4	9.5	3.3	1925	Bowers, Del.
54	227253		Ol. s.	Sarah E.....	17	7	39.8	11.6	5.6	1928	Astoria, Ore.
55	224924		Ga. w.	Sarah J.....	11	7	40.8	9.0	2.0	1925	Antiquity, Ohio.
56	226084		Ga. c.	Sarah M.....	25	25	60.0	10.0	2.8	1923	Pittsburgh, Pa.
57	116237		Ga. s.	Sarah Blum.....	13	6	52.8	13.6	3.6	1888	Crab Island, Md.
58	227952		Ga. s.	Sarah Frances.....	9	6	30.7	11.7	3.7	1928	Mayetta, N. J.
59	116784		Ga. s.	Sarah Jane.....	8	5	35.0	12.4	3.4	1897	Metomkin, Va.
60	202703		Ga. s.	Sarah Kennedy.....	24	8	53.9	19.8	3.7	1905	Biloxi, Miss.
61	227687		Ol. w.	Sarah McDonald.....	48	36	64.8	10.0	3.2	1928	Curdsville, Ky.

¹ Formerly ga. s. Gasco.

² Formerly ga. s. Lake Welr.

³ Formerly ol. s. (a. Panamanian ol. s. City of Panama.

⁴ Formerly ol. s. (b. City of Panama.

⁵ Formerly ol. s. Orient.

Line No.	Service	Crew	Horse-power	Name of owner	Home port	Address of owner
1	Misc.	1	65	Seaboard Sand & Gravel Corporation (N. Y.)	New York, N. Y.	20 Cortlandt Street.
2	Pas.	1	24	John E. Scopes	Albany, N. Y.	23 Steuben Street.
3	Pas.	1	40	Fred Schenwandt	New York, N. Y.	2343 Elmora Place (B).
4	Tow.	2	100	Dalta V. Smyth	Tacoma, Wash.	310 West Fourth Street, Olympia, Wash.
5	Frt.	20	a 1,200	Sensibar Transportation Co. (Del.)	Chicago, Ill.	33 North La Salle Street.
6	Tow.	2	70	Standard Sand & Gravel Co. (W. Va.)	Pittsburgh, Pa.	Wheeling, W. Va.
7	Fsh.	2	60	Paul S. Russell	Boonafort, N. C.	Huabert, N. C.
8	Frt.	4	75	Reit A. Kesser	Wilmington, Del.	Smyrna, Del.
9	Tow.	2	32	J. B. Blanton Co. (Ky.)	Louisville, Ky.	Frankfort, Ky.
10	Drg.	2	50	Florida Gravel Co. (Fla.)	Apalachicola, Fla.	Chattahoochee, Fla.
11	Tow.	1	22	J. C. Willis	St. Louis, Mo.	Metropolis, Ill.
12	Tow.	1	120	St. Louis Material and Supply Co. (Mo.)	St. Louis, Mo.	314 North Fourth Street.
13	Misc.	2	18	Leonard F. Allen	Baltimore, Md.	Girdletree, Md.
14	Pas.	1	22	Floyd L. Ross	Louisville, Ky.	Cold Springs, Ky.
15	Fsh.	2	12	Saruel Eskildsen	Tacoma, Wash.	6822 South Jay Street.
16	Fsh.	8	35	Booth Fisheries Co. (Del.)	Seattle, Wash.	Pier 111, foot Wall Street.
17	Drg.	2	30	Ed Pillsbury	Tampa, Fla.	Route 2, Box 110, Palmetto, Fla.
18	Fsh.	1	40	Peter Muehl	San Francisco, Calif.	273 Chestnut Street.
19	Fsh.	2	20	Geo. B. Hoppe	Baltimore, Md.	1107 Sixth St., Morrell Park.
20	Pas.	135	8,000	Grace Steamship Co. (Del.)	New York, N. Y.	10 Hanover Square.
21	Frt.	55	b 3,174	Panama Mail S. S. Co. (Del.)	San Francisco, Calif.	2 Pine Street.
22	Pas.	3	80	Raymond T. Hull	Boston, Mass.	33 Newmarch Street, Ips- wich, Mass.
23	Frt.	2	b 75	Arthur Calra	San Francisco, Calif.	Oakland, Calif.
24	Fsh.	12	b 350	Lewis, Simas, Jones Co. (Calif.)	San Diego, Calif.	429 Davis Street, San Fran- cisco, Calif.
25	Fsh.	28	b 640	Alaska Fishermen of Alaska (Alaska)	Seattle, Wash.	Foot King Street.
26	Pas.	80	3,500	Grace Steamship Co. (Del.)	New York, N. Y.	10 Hanover Square.
27	Fsh.	11	b 350	Joseph M. Mardesich	San Diego, Calif.	610 Alma Street, San Pedro, Calif.
28	Pas.	138	8,000	Grace Steamship Co. (Del.)	New York, N. Y.	10 Hanover Square.
29	Fsh.	2	45	Carmela Poll	St. Augustine, Fla.	58 Carrera Street.
30	Fsh.	12	120	Pietro Mercurio	Honoloeur, Mass.	79 Commercial Street.
31	Pas.	55	b 3,174	Panama Mail S. S. Co. (Del.)	San Francisco, Calif.	2 Pine Street.
32	Fsh.	1	30	C. L. Durgan	Sitka, Alaska.	Chitlagof, Alaska.
33	Cod.	6	48	Dominic Tello	Boston, Mass.	17 Fleet Street.
34	Pas.	70	3,500	Grace Steamship Co. (Del.)	New York, N. Y.	10 Hanover Square.
35	Fsh.	6	100	Anthony Guerriero	Boston, Mass.	156 Endicott Street.
36	Fer.	14	b 1,800	Southern Pacific Golden Gate Ferries (Calif.)	San Francisco, Calif.	65 Market Street.
37	Tow.	6	100	H. J. Gardner	Pensacola, Fla.	Route 3, Box 415.
38	Cod.	5	35	Orazio Gandolfi	Boston, Mass.	45 Hale Street.
39	Fsh.	12	100	Engene Marino	do.	263 North Street.
40	Fsh.	11	400	Wiley Wade Ambrose	do.	4105 Alameda Drive.
41	Cod.	7	24	Louis Corsile	do.	59 Fleet Street.
42	Fsh.	2	40	Joe M. Santos	Brunswick, Ga.	1128 Reynolds Street.
43	Fsh.	14	b 400	Joaquin Canas	San Diego, Calif.	1557 Columbia Street.
44	Fsh.	4	70	Joaquin Pedro	do.	3227 Ingle Street, Point Loma, Calif.
45	Fsh.	3	14	Theodore Eliason	New York, N. Y.	93 Bartlett Place, Garrison Beach (B).
46	Fsh.	6	20	Ingvald Jorg on	Tacoma, Wash.	3731 North Twenty-ninth Street.
47	Misc.	2	40	Frederick F. Lovejoy	Bridgeport, Conn.	East Norwalk, Conn.
48	Fsh.	1	70	Louis Olsen	New London, Conn.	Box 58, Noank, Conn.
49	Pas.	2	60	Olyver D. Houchen	Seattle, Wash.	4050 West Hanford Street.
50	Frt.	2	60	Herg's Supply Float (N. Y.)	New York, N. Y.	12 Covert Street, Port Wash- ington, N. Y.
51	Fsh.	2	40	Jack Anthony	Grand Haven, Mich.	St. James, Mich.
52	Oys.	5	10	Andrew Radel Oyster Co. (Conn.)	Bridgeport, Conn.	South Norwalk, Conn.
53	Pas.	1	12	William Foreaker	Wilmington, Del.	Bowers, Del.
54	Fsh.	2	30	J. C. McMillan	Seattle, Wash.	McCleary, Wash.
55	Fer.	2	15	Hortense Epling	Cincinnati, Ohio	Gallipolis, Ohio.
56	Fer.	1	18	Greenshore Ferry Co. (Pa.)	Pittsburgh, Pa.	c/o Peoples Bank of Greens- boro, Greensboro, Pa.
57	Frt.	1	15	Charles Wesley Conklin	Reedville, Va.	Reno, Va.
58	Pas.	1	24	William H. Ridgeway	Philadelphia, Pa.	Barnegat, N. J.
59	Oys.	3	15	Curtis Bloxom	Cape Charles, Va.	Chincoteague, Va.
60	Oys.	5	30	Dorgan-McPhillips Packing Corporation (Del.)	Gulfport, Miss.	East Back Bay, Miss.
61	Tow.	2	120	Waterways Transportation (Mo.)	St. Louis, Mo.	Railway Exchange Building.

¹ Formerly British ga. s. Santa Maria.

^a Panaman ol. s. City of San Francisco.

^b Formerly ol. s. City of San Francisco.

¹ Formerly U. S. Engineers Corps ga. s. Santa Rosa.

² Formerly ol. s. U. S. Navy subchaser 216.

³ Formerly ga. s. Estelle Gerber.

Line No.	Official No.	Signal and radio-call letters	Rig	Name of vessel	Tonnage		Register dimensions			When built	Where built
					Gross	Net	Length	Breadth	Depth		
					Feet						
1	116071		Ga. s.	Sarah O'Neill	20	19	45.0	18.7	4.8	1885	Islip, N. Y.
2	221689		Ol. s.	Sarah Thomassen	24	8	49.7	15.2	6.1	1921	Thomaston, Mo.
3	232616		Ga. s.	Sarah L. Adams	9	0	42.7	10.8	3.3	1933	Hobson, Va.
4	116480		Ga. s.	Sarah M. Mulford	20	11	47.0	17.2	4.7	1892	Bridgeton, N. J.
5	225396		Ga. s.	Sarah K. Bell	56	26	70.9	21.8	6.4	1926	Dorchester, N. J.
6	208528		Ga. s.	Sarah T. Sharp	17	7	46.0	16.0	4.3	1911	do.
7	115962		Ol. s.	Sarah Ann Carpenter	65	45	75.0	25.8	5.7	1883	Tottenville, N. Y.
8	215113		Ol. s.	Sardina	15	8	49.8	10.3	4.7	1917	South Portland, Me.
9	229619		Ol. s.	Saretta	30	20	55.3	14.0	7.1	1927	Seattle, Wash.
10	232182		Ga. s.	Sargif	6	5	29.3	9.0	2.4	1933	Wrangell, Alaska
11	225842		Ol. s.	Sarita	9	6	38.0	11.3	4.5	1926	Miami, Fla.
12	222516		Ga. s.	Sarona	12	8	46.3	10.2	3.5	1922	Santa Rosa, Fla.
13	213993		Ga. s.	Satellite	25	14	58.6	14.1	6.6	1916	East Boothbay, Me.
14	226541		Ol. s.	Satrania	61	41	64.4	17.5	7.8	1930	Tacoma, Wash.
15	232197		Ga. s.	Saucy Maiden II	9	6	33.9	8.5	3.8	1932	Miami, Fla.
16	222774		Ga. s.	Saugatuck	10	8	34.3	12.2	5.6	1922	New Bedford, Mass.
17	230999		Ol. s.	Saugerties	52	35	57.0	27.4	4.5	1931	Greenport, N. Y.
18	227156		Ga. w.	Savannah	21	15	50.9	9.7	1.6	1827	Savannah, Tenn.
19	116731		Ga. s.	Savoy	11	10	39.8	15.4	5.6	1896	Bridgeport, Conn.
20	213484		Ol. s.	Sawdust Sally	25	14	43.9	16.3	6.8	1915	Brooklyn, N. Y.
21	220420	KDBW	Ol. s.	SAWOKLA	5,882	3,667	401.9	45.2	31.3	1920	Tampa, Fla.
22	201441		Ga. s.	Sawtooth	11	7	41.0	10.8	4.4	1901	Alameda, Calif.
23	214426		Ga. s.	Sawyer-Eddy	14	10	45.0	10.3	4.6	1916	Minneapolis, Minn.
24	221357		Ga. s.	Scamper	7	6	34.3	9.1	3.0	1920	Seattle, Wash.
25	216558		Ol. s.	Scandia II	21	11	51.1	13.8	5.1	1918	Wilmington, Calif.
26	116860		Ga. s.	Scarborough	34	14	59.9	19.8	5.2	1898	Leesburg, N. J.
27	221675	KLHY	Ol. s.	SCHENECTADY SOCIETY	1,199	753	252.9	40.1	2.8	1924	Chester, Pa.
28	204236		Ol. s.	Schoodic	134	108	85.0	20.6	7.4	1907	South Portland, Me.
29	229519		Ol. s.	Schorn	29	19	46.2	13.8	6.7	1860	Seattle, Wash.
30	230412		Ga. s.	Scorpio	16	11	37.4	10.8	5.4	1930	Bellmawr, N. J.
31	227269		Ol. s.	Scotia	38	20	54.5	17.6	6.0	1928	Port Arthur, Tex.
32	168265		Ol. s.	Scout	92	62	70.0	19.4	6.6	1912	Warrroad, Minn.
33	209045		Ga. s.	Scout	7	6	29.8	3.6	8.9	1911	Ketchikan, Alaska
34	212082		Ol. s.	Scout	7	5	34.7	9.0	3.0	1911	Bellingham, Wash.
35	212722		Ga. s.	Scout	14	9	45.0	12.5	4.0	1914	San Diego, Calif.
36	213597		Ga. s.	Scout	13	6	39.6	11.2	3.6	1914	Deltaville, Va.
37	222969		Ga. s.	Scout	24	18	53.3	12.8	5.0	1922	Buffalo, N. Y.
38	227991		Ga. s.	Scout II	10	6	38.5	8.8	4.4		Unknown
39	230410		Fl. s.	SCRANTON	231	159	102.7	26.1	11.7	1930	Wilmington, Del.
40	230415		Ol. s.	Scripps	40	22	60.8	14.8	7.1	1920	Los Angeles, Calif.
41	214008		Ga. s.	Sea	7	5	32.6	8.4	4.0	1910	Port Madison, Wash.
42	232841		Ol. s.	Sea Angler	46	31	59.0	20.3	7.2	1933	San Diego, Calif.
43	222918		Ga. s.	Seaboss	7	6	32.0	10.2	3.4	1923	Beauchaven, N. J.
44	229829		Ga. s.	Sea Bass 2	7	5	32.1	10.3	3.5	1930	do.
45	232133		Ol. s.	Sea Beam	17	6	39.4	13.4	4.5	1929	Fernandina, Fla.
46	225504		Ga. s.	Seabeck	38	30	59.5	15.0	7.0	1926	Seattle, Wash.
47	224204		Ga. s.	Sea Belle	28	19	60.4	16.7	4.0	1924	Punta Gorda, Fla.
48	115865		Ga. s.	Sea Bird	7	7	29.6	12.3	3.0	1882	Matagorda, Tex.
49	209807		Ga. s.	Sea Bird	6	6	28.0	9.2	3.5	1912	Sturgeon Bay, Wis.
50	217607		Ga. s.	Sea Bird	8	7	35.5	11.2	3.5	1914	Brooklyn, N. Y.
51	221705		Ga. s.	Sea Bird	8	5	29.0	10.7	4.3	1915	Long Island City, N. Y.
52	225901		Ga. s.	Sea Bird	8	5	34.4	11.0	2.7	1926	Golden Meadow, La.
53	227223		Ol. s.	Sea Bird	41	28	51.6	16.1	8.3	1928	Tacoma, Wash.
54	227306		Ga. s.	Sea Bird	13	9	35.9	10.7	5.5	1928	Olig Harbor, Wash.
55	230269		Ga. s.	Sea Bird	7	5	33.0	8.8	3.4	1925	Morehead City, N. C.
56	211826		Ga. s.	Sea Bird	9	8	33.2	9.5	4.1		Unknown
57	232045		Ga. s.	Sea Bird	16	10	51.2	13.2	4.2	1925	Susan, Va.
58	205246		Ga. s.	Seabird	12	11	30.7	11.8	4.3	1908	Osterville, Mass.
59	206355		Ga. s.	Seabird	18	14	36.2	13.0	4.7	1909	Dockton, Wash.
60	225796		Ga. s.	Seabird	7	5	30.5	8.8	3.9	1926	Poulsbo, Wash.
61	226486		Ga. s.	Seabird	20	13	40.6	13.9	5.8	1929	Beaufort, N. C.

^a Formerly ga. y. Lisimore.
^b Ol. y. Aileen III.

^c Formerly ga. s. Naveh.

Motor Vessels

549

Line No.	Serv-ice	Crew	Horse-power	Name of owner	Home port	Address of owner
1	Frt.	2	40	John W. O'Connor	New York, N. Y.	Inwood, N. Y.
2	Fsh.	2	50	Thomas Thomassen	do.	West Sayville, N. Y.
3	Frt.	2	24	Charles G. Adams	Norfolk, Va.	Eclipse, Va.
4	Frt.	6	54	Gertrude H. L. Fagan	Philadelphia, Pa.	Port Norris, N. J.
5	Oys.	9	60	John H. Bell	do.	Do.
6	Oys.	5	18	Levi B. Sharp	do.	Heislerville, N. J.
7	Frt.	1	60	Robert T. Cooper	New York, N. Y.	South Avenue and Fourth Street, Long Island, L. I., N. Y.
8	Cod.	3	36	Lloyd E. Leland	Portland, Me.	237 High Street.
9	Tow.	2	120	Hawaiian Dredging Co. (Hawaii)	Honolulu, Hawaii	854 Kaahumani Street.
10	Misc.	1	40	I. P. Nore	Wrangell, Alaska	
11	Misc.	2	70	Standard Dredging Co. (N. J.)	New York, N. Y.	80 Broad Street.
12	Pas.	1	12	James H. Allen	Philadelphia, Pa.	334 Bay Avenue, Ocean City, N. J.
13	Frt.	2	30	Consolidated Lobster Co. (Mass.)	Boston, Mass.	280 Northern Avenue.
14	Fsh.	7	110	John I. Satra	Ketchikan, Alaska	c/o Seaman's Home.
15	Pas.	2	100	Anton E. Walbridge	New York, N. Y.	1 Wall Street.
16	Fsh.	1	22	Harry H. Morrell	Bridgeport, Conn.	9 First Street, East Norwalk, Conn.
17	Fer.	1	675	Mid-Hudson Ferry Co. (N. Y.)	New York, N. Y.	Grand Central Terminal.
18	Tow.	2	20	Sam Woodford	Nashville, Tenn.	Savannah, Tenn.
19	Oys.	2	20	Frank J. Stepanek	Bridgeport, Conn.	95 Jackson Avenue, Stratford, Conn.
20	Fsh.	4	30	George Paterson	New York, N. Y.	1011 Hegeman Avenue (B),
21	Frt.	36	3,000	United States Shipping Board	Tampa, Fla.	
22	Tow.	1	65	Lomen Commercial Co. (Alaska)	Nome, Alaska	
23	Pas.	2	40	H. Glen Ruffe	Grand Haven, Mich.	327 Jefferson Avenue, Grand Rapids, Mich.
24	Fsh.	1	12	C. W. Harris	Seattle, Wash.	3635 First-second Avenue Northeast.
25	Pas.	4	660	A. A. Hernage	Los Angeles, Calif.	1233 Second Street, Santa Monica, Calif.
26	Oys.	3	35	Charles L. Hillman	Philadelphia, Pa.	Leeburg, N. J.
27	Tnk.	11	6700	Standard Vacuum Transportation Co. (Del.)	New York, N. Y.	26 Broadway.
28	Frt.	5	150	Richard R. Peabworth	Norfolk, Va.	Box 217.
29	Fsh.	5	66	George Burke	Ketchikan, Alaska	c/o Norby Supply Co.
30	Fsh.	1	20	Harry R. Hiltz	Philadelphia, Pa.	Apple Avenue, Bellmawr, N. J.
31	Tow.	3	240	Gertrude H. McEwan	Port Arthur, Tex.	
32	Pas.	2	100	Hooth Fisheries Co. (Del.)	Duluth, Minn.	Warrand, Minn.
33	Fsh.	1	10	C. Cornell	Ketchikan, Alaska	Port Armstrong, Alaska.
34	Frt.	2	20	Puget Sound Saw Mill & Shingle Co. (Wash.)	Seattle, Wash.	Hellingham, Wash.
35	Pas.	1	30	Star & Crescent Boat Co. (Calif.)	San Diego, Calif.	California Theatre Building.
36	Frt.	1	32	Lloyd Drake	Norfolk, Va.	103 Mt. Vernon Avenue, Portsmouth, Va.
37	Misc.	1	75	Oldman Hollar Works (N. Y.)	Buffalo, N. Y.	32 Illinois Street.
38	Pas.	2	150	Wish You Merry Club (N. Y.)	New York, N. Y.	125 Stratford Road (B).
39	Tow.	6	800	Erie Railroad Co. (N. Y.)	do.	50 Church Street.
40	Misc.	8	6120	Regents of the University of California	San Diego, Calif.	La Jolla, Calif.
41	Fsh.	1	15	Charles Birdsall	Petersburg, Alaska	Port Alexander, Alaska.
42	Pas.	3	6160	Star & Crescent Boat Co. (Calif.)	San Diego, Calif.	California Theatre Building.
43	Fsh.	1	20	Howard E. Crane	Philadelphia, Pa.	Truckerton, N. J.
44	Fsh.	5	50	Beach Haven Fish Co.	do.	Beach Haven, N. J.
45	Fsh.	2	615	Noble Hardie	Fernandina, Fla.	28 North Fourth Street.
46	Fsh.	2	650	Pacific American Fisheries (Del.)	Seward, Alaska	South Bellingham, Wash.
47	Fsh.	1	60	West Coast Fish Co.	Tampa, Fla.	Punta Gorda, Fla.
48	Frt.	1	5	C. E. Fisher	Gulveston, Tex.	Port Lavaca, Tex.
49	Fsh.	2	615	Charles C. Beselt	Sault Ste. Marie, Mich.	Isabella, Mich.
50	Pas.	1	16	Johann T. Roessner	New York, N. Y.	522 East One hundred and fifty-sixth Street.
51	Fsh.	4	15	Anthony Wolf	do.	251 Eighth Avenue, Long Island City, L. I., N. Y.
52	Fsh.	2	20	Victor Theriot	New Orleans, La.	Golden Meadow, La.
53	Fsh.	7	90	Norby Supply Co. (Wash.)	Seattle, Wash.	1300 Western Avenue.
54	Fsh.	2	20	Oscar Leander	Juneau, Alaska	Cordova, Alaska.
55	Fsh.	3	18	Walter Guthrie	Beaufort, N. C.	Morehead City, N. C.
56	Frt.	1	40	Murfin M. Argentin	San Francisco, Calif.	116 Drum Street.
57	Fsh.	3	45	Enoch Hudgins	Newport News, Va.	Motor, Va.
58	Fsh.	2	40	Jesse W. Bates	Philadelphia, Pa.	334 North Main Street, Atlantic City, N. J.
59	Fsh.	2	30	F. T. Richfield	Wrangell, Alaska	
60	Fsh.	2	16	T. A. Bright	Seattle, Wash.	Manette, Wash.
61	Fsh.	6	665	Carl H. Hokanson	Philadelphia, Pa.	138 West Taylor Avenue, Wildwood, N. J.

* Formerly ga. s. Rose M.

* Formerly ga. s. Thaddeus.

Line No.	Official No.	Signal and radio-call letters	Rlg	Name of vessel	Tonnage		Register dimensions			When built	Where built
					Gross	Net	Length	Breadth	Depth		
1	232714		Ga. s.	Sea Bird.....	7	5	32.8	9.2	3.7		Unknown.....
2	221396	WDFK	Ol. s.	Seaboard.....	41	28	58.5	16.2	7.1	1921	Tottenville, N. Y.....
3	232835		Ol. s.	Sea boy.....	293	208	110.8	26.1	11.9	1933	Seattle, Wash.....
4	106418		Ol. s.	Sea Coast.....	75	40	83.6	22.2	7.9	1886	Islip, N. Y.....
5	228770		Ga. s.	Seacrest.....	13	10	34.2	11.2	6.0		Unknown.....
6	233061		Ga. s.	Seacrest.....	9	6	29.3	10.9	5.1	1934	Howard Beach, N. Y.....
7	231457		Ga. s.	Sea Dawn.....	9	8	33.3	11.4	5.3	1931	Toms River, N. J.....
8	229931		Ga. s.	Sea Dog.....	10	7	27.8	11.6	4.1	1896	West Creek, N. J.....
9	232583		Ga. s.	Sea Dog.....	33	27	50.5	12.9	5.2	1931	Stockton, Calif.....
10	231881		Ga. s.	Sea Dream.....	12	8	38.1	11.2	3.7	1932	Apalachicola, Fla.....
11	212692		Ol. s.	Sea Duke.....	38	25	6.10	14.3	5.7	1914	Manle Wood Beach, Wash.....
12	227672		Ol. s.	Sea Eagle.....	77	30	74.0	21.4	12.6	1927	Noank, Conn.....
13	230992		Ga. s.	Sea Eagle.....	14	12	35.5	13.5	4.7	1931	Forked River, N. J.....
14	210019		Ga. s.	Seafarer.....	11	9	35.4	10.5	5.7	1912	Mobile, Ala.....
15	230261		Ol. s.	Sea Farer.....	18	12	39.9	13.8	4.9	1930	Fernandina, Fla.....
16	230706		Ga. s.	Sea Fever.....	40	27	60.2	14.1	6.2	1931	Trenton, N. J.....
17	218415		Ga. s.	Sea Foam.....	8	5	29.1	10.0	4.6	1919	Westport, Wash.....
18	221470		Ga. s.	Sea Foam.....	9	7	32.0	8.9	3.2	1900	West De Pere, Wis.....
19	230993		Ga. s.	Sea Foam.....	14	11	34.0	12.2	5.1	1931	Forked River, N. J.....
20	222621		Ga. s.	Sea Fowl.....	30	25	55.6	15.4	6.2	1922	South Jacksonville, Fla.....
21	231006		Ga. s.	Sea Gannet.....	13	9	36.0	10.6	4.0	1917	Washington, N. C.....
22	206192		Ga. s.	Sea Garden.....	29	24	58.0	13.0	4.8	1909	New York, N. Y.....
23	229054		Ol. s.	Sea Giant.....	16	10	46.7	12.1	5.7	1929	Sausalito, Calif.....
24	116796		Ol. s.	Sea Gull.....	14	9	48.2	13.0	4.0	1897	Stratford, Conn.....
25	202378		Ol. s.	Seagull.....	20	20	74.3	22.4	7.3	1905	Salisbury, Md.....
26	206317		Ga. s.	Sea Gull.....	26	20	58.2	12.4	5.4	1909	Greenport, N. Y.....
27	208976		Ga. s.	Sea Gull.....	9	8	28.6	9.0	3.0	1904	Manitowoc, Wis.....
28	210828		Ga. s.	Sea Gull.....	9	7	33.0	10.5	3.3	1912	Ketchikan, Alaska.....
29	214577		Ga. s.	Sea Gull.....	12	10	39.1	11.0	2.5	1913	Middleburg, Fla.....
30	215736		Ga. s.	Sea Gull.....	13	9	44.5	10.6	3.9	1900	Baltimore, Md.....
31	215900		Ga. s.	Sea Gull.....	15	13	47.2	11.4	2.9	1918	Daytona, Fla.....
32	218261		Ga. s.	Sea Gull.....	7	6	31.0	9.6	3.9	1919	Hoonah, Alaska.....
33	218368		Ga. s.	Sea Gull.....	12	8	35.2	11.0	3.6	1919	Chitlagof, Alaska.....
34	223073		Ga. s.	Sea Gull.....	8	5	34.1	11.2	3.1	1911	Patchogue, N. Y.....
35	225829		Ga. s.	Sea Gull.....	9	7	38.0	10.0	4.0	1916	Paulsboro, N. J.....
36	213945		Ga. s.	Seagull.....	10	7	32.6	10.5	3.4	1914	Michigan City, Ind.....
37	220378		Ga. s.	Sea Gull.....	8	5	29.4	10.8	4.0		Unknown.....
38	224889		Ol. s.	Sea Gull.....	29	20	50.8	14.3	6.1	1925	Tacoma, Wash.....
39	226428		Ga. s.	Sea Gull.....	14	12	34.8	10.0	4.0	1924	Green Bay, Wis.....
40	229193		Ga. s.	Sea Gull.....	17	11	39.0	12.9	7.3	1929	St. Petersburg, Fla.....
41	230665		Ga. s.	Sea Gull.....	9	6	42.9	11.6	3.4	1931	Deltaville, Va.....
42	211443		Ga. s.	Sea Gull.....	12	11	39.8	10.6	3.8	1917	Brenimerton, Wash.....
43	231473		Ga. s.	Sea Gull.....	9	6	35.6	10.0	4.5	1914	Portsmouth, N. H.....
44	231694		Ga. s.	Sea Gull.....	16	14	33.0	11.4	6.0	1928	Wilmington, N. C.....
45	231764		Ga. s.	Sea Gull.....	10	9	40.6	9.2	3.9	1926	Sausalito, Calif.....
46	232113		Ga. s.	Sea Gull.....	10	7	34.9	11.8	4.3	1933	Eastport, Md.....
47	212508		Ga. s.	Sea Gull.....	7	6	29.8	8.3	2.7	1920	Philadelphia, Pa.....
48	208977		Ga. s.	Sea Gull II.....	8	8	29.1	8.0	3.6	1906	Sturgeon Bay, Wis.....
49	232159		Ga. s.	Sea Gull II.....	14	12	40.5	13.2	4.7	1933	Bergen Beach, N. Y.....
50	226654		Ga. s.	Sea Gull IV.....	10	7	37.0	11.0	4.1	1927	Philadelphia, Pa.....
51	230440		Ol. s.	Sea Gull V.....	14	10	43.3	13.2	4.8	1931	Delanco, N. J.....
52	233184		Ga. s.	Sea Hawk.....	7	6	32.6	10.0	3.0	1918	Bay Center, Wash.....
53	224207		Ol. s.	Sea Hawk.....	14	7	47.9	9.6	3.3	1924	Los Angeles, Calif.....
54	224751		Ga. s.	Sea Hawk.....	7	5	32.2	9.2	3.4	1910	Essington, Pa.....

1 Formerly U.S.C. Guard C 9174.

2 Formerly sch. y. Avalon.

3 Formerly ga. s. Victor II.

4 Formerly ga. y. Comfort II.

5 Formerly sch. Moeckling Bird.

6 Formerly sch. y. Yrona.

7 Formerly ga. y. Heather.

Line No.	Service	Crew	Horse-power	Name of owner	Home port	Address of owner
1	Pas.	1	90	F. Scott Kiltson.....	Miami, Fla.....	226 Southwest Seventh Avenue.
2	Tow.	4	200	M. & J. Tracy (N. Y.).....	New York, N. Y.....	1 Broadway.
3	Fsh.	12	6400	France-Italian Packing Co. (Calif.).....	Los Angeles, Calif.....	231 Fish Harbor Wharf, Terminal Island, Calif.
4	Oys.	8	6150	Sea Coast Oyster Co. (Conn.).....	New Haven, Conn.....	98 South Water Street.
5	Pas.	2	615	William Hofmann.....	New York, N. Y.....	Seventh Avenue, Lindenhurst, N. Y.
6	Pas.	1	100	Joseph A. Cascardi.....	do.....	264 Randall Avenue, Lawrence, L. I., N. Y.
7	Pas.	1	20	John J. Monroe.....	Philadelphia, Pa.....	Toms River, N. J.
8	Pas.	1	26	David A. Parker.....	do.....	Forked River, N. J.
9	Misc.	1	310	H. A. B. Sneve.....	San Francisco, Calif.....	38 Spear Street.
10	Pas.	2	125	W. F. Randolph.....	Apalachicola, Fla.....	
11	Tow.	4	125	Pacific Tow Boat Co. (Wash.).....	Seattle, Wash.....	3414 Iowa Avenue.
12	Fsh.	7	654	Olson Fishing Co.....	New York, N. Y.....	Fulton Market.
13	Pas.	1	35	Jesse Taylor.....	Philadelphia, Pa.....	Forked River, N. J.
14	Fsh.	6	16	E. E. Saunders & Co. (Fla.).....	Pensacola, Fla.....	Palafox Street Wharf.
15	Fsh.	2	45	J. R. Hardee, Jr.....	Fernandina, Fla.....	23 North Fourth Street.
16	Pas.	3	230	Abner W. Inman.....	Philadelphia, Pa.....	U. F. D. 4, Brearley Avenue, Trenton, N. J.
17	Fsh.	2	8	Ted Jones.....	Juneau, Alaska.....	Baranof, Alaska.
18	Misc.	1	24	Samuel Gauthier.....	Sault Ste Marie, Mich.....	Marquette Mich.
19	Pas.	1	95	Stephen C. Holmes, Jr.....	Philadelphia, Pa.....	Forked River, N. J.
20	Pas.	1	60	American Agriculture Chemical Co. (Conn.).....	Wilmington, N. C.....	Murchison Bank Building.
21	Fsh.	1	50	C. C. Angle.....	Heaufort, N. C.....	Ocracoke, N. C.
22	Pas.	2	40	Mrs. Lena Bernard.....	Miami, Fla.....	779 North West Fifty-seventh Street.
23	Pas.	1	65	Harold S. Peterson.....	San Francisco, Calif.....	495 Johnson Street, Sausalito, Calif.
24	Pas.	2	60	Charles N. Olson.....	New York, N. Y.....	4611 Fourth Avenue (B).
25	Fsh.	5	150	A. F. Amory.....	Norfolk, Va.....	438 Newport News Avenue, Hampton, Va.
26	Pas.	2	660	Chris Olsen.....	New York, N. Y.....	267 Arlington Avenue, Port Jefferson, L. I., N. Y.
27	Fsh.	2	10	William Eldred.....	Milwaukee, Wis.....	Sturgeon Bay, Wis.
28	Fsh.	1	12	John J. Matz.....	Ketchikan, Alaska.....	
29	Misc.	2	12	John H. Monroe.....	Savannah, Ga.....	127 East Oglethorpe Avenue.
30	Oys.	1	30	Stephen Kwiatkowski.....	Charleston, S. C.....	Youngs Island, S. C.
31	Pas.	1	35	John W. Freeman.....	Miami, Fla.....	Darlen, Ga.
32	Fsh.	1	6	John Houston.....	Juneau, Alaska.....	Hoonah, Alaska.
33	Fsh.	1	16	Johnson McLean.....	Sitka, Alaska.....	
34	Pas.	1	30	Frank C. Bohl.....	New York, N. Y.....	107 One Hundred and Twenty-seventh Street, Richmond Hill, L. I., N. Y.
35	Pas.	1	55	Melvin Downs.....	Philadelphia, Pa.....	326 Bay Avenue, Ocean City, N. J.
36	Fsh.	3	46	Fred H. Hauer.....	Chicago, Ill.....	c/o Lake Front Fisheries, foot Illinois Street.
37	Pas.	1	15	David G. Robinson.....	New York, N. Y.....	53 Brooks Street, Tompkinsville, S. I., N. Y.
38	Fsh.	8	80	Peter Carlson.....	Tacoma, Wash.....	4802 North Visscher Street.
39	Fsh.	3	628	Elmer J. Marleque.....	Milwaukee, Wis.....	1207 Cedar Street, Green Bay, Wis.
40	Fsh.	2	35	Katherine E. Smith.....	Tampa, Fla.....	Box 1541, St. Petersburg, Fla.
41	Fsh.	3	16	C. E. Goolsey.....	Newport News, Va.....	Gwynn, Va.
42	Fsh.	1	25	Vesta Winkler.....	Wilmington, Del.....	Lewes, Del.
43	Pas.	1	40	Samuel R. Fisher.....	Newark, N. J.....	70 Orchard Street.
44	Fsh.	1	100	T. E. Murrell.....	Wilmington, N. C.....	
45	Pas.	1	150	Frank Populano.....	San Francisco, Calif.....	Foot Harrison Street.
46	Misc.	2	12	Ben Sobraski.....	Baltimore, Md.....	Eastport, Md.
47	Pas.	1	41	John W. Paul.....	Philadelphia, Pa.....	115 Erial Road, Clementon, N. J.
48	Fsh.	2	610	Harris Laviolette.....	Milwaukee, Wis.....	Brussels, Wis.
49	Pas.	2	60	Charles Bauer.....	New York, N. Y.....	644 Madison Avenue, Lindenhurst, L. I., N. Y.
50	Pas.	1	25	Charles H. Koch.....	Philadelphia, Pa.....	209 Wood Street, Bristol, Pa.
51	Misc.	1	70	Rancocas Construction Co. (N. J.).....	do.....	Delanco, N. J.
52	Fsh.	1	12	Elsie Hammer.....	Wrangell, Alaska.....	
53	Pas.	2	45	Daisy H. Monstad.....	Los Angeles, Calif.....	605 South Broadway, Redondo Beach, Calif.
54	Fsh.	1	12	John D. Steller.....	Wilmington, Del.....	Taylors Bridge, Del.

¹ Formerly ga. s. Ja Seagull.
¹⁶ U. S. Navy Seagull.
⁹ Formerly ga. s. Ulal.

⁹ Formerly U. S. Navy ga. s. No. 2926.
¹⁰ Formerly U. S. Navy ga. s. No. 1265.
¹¹ Formerly U. S. N. Hull No. 15272.

Line No.	Official No.	Signal and radio-call letters	Rig	Name of vessel	Tonnage		Register dimensions			When built	Where built
					Gross	Net	Length	Breadth	Depth		
1	225010		Ga. s.	Sea Hawk.....	12	8	35.2	10.1	5.4	1925	Hoquiam, Wash.....
2	226563		Ga. s.	Sea Hawk.....	8	5	32.8	9.5	3.9	1927	Forked River, N. J.....
3	227782		Ga. s.	Sea Hawk.....	18	7	46.5	15.0	3.9	1927	Biloxi, Miss.....
4	231785		Ga. s.	Sea Hawk.....	14	10	33.8	13.0	4.5	1930	Miami, Fla.....
5	228994		Ga. s.	Seahawk.....	7	5	30.8	9.6	4.5	1929	Jersey City, N. J.....
6	229711		Ga. s.	Sea Home.....	16	11	44.8	12.5	5.3	1930	Hoquiam, Wash.....
7	200789		Ga. s.	Sea Horse.....	8	5	37.5	8.6	3.2	1904	Charlevoix, Mich.....
8	220145		Ga. s.	Seahorse.....	9	6	32.0	11.0	4.5	1920	Brooklyn, N. Y.....
9	233045		Ga. s.	Sea Horse.....	14	12	44.9	13.1	3.2	1933	Amityville, N. Y.....
10	221929		Ol. s.	Sea Imp.....	19	13	46.4	11.3	5.1	1922	Seattle, Wash.....
11	230087		Ga. s.	Sea Jay.....	14	10	43.5	10.2	5.4	1930	San Diego, Calif.....
12	231582		Ga. s.	Sea Jay II.....	13	9	42.6	10.3	4.8	1932	do.....
13	231583		Ga. s.	Sea Jay III.....	13	9	42.6	10.3	4.8	1932	do.....
14	231584		Ga. s.	Sea Jay IV.....	13	9	42.6	10.3	4.8	1932	do.....
15	211975		Ol. s.	Seaketch.....	26	18	47.0	14.0	5.8	1914	Tacoma, Wash.....
16	226867		Ga. s.	Sea Kld.....	7	6	29.3	10.5	3.9	1927	Little Creek, Del.....
17	227131		Ga. s.	Sea King.....	10	7	37.7	10.1	4.7	1927	Seattle, Wash.....
18	228622		Ol. s.	Sea King.....	14	6	40.3	13.0	5.1	1929	San Francisco, Calif.....
19	209751		Ga. s.	Seakist.....	30	23	60.4	14.7	5.1	1912	Astoria, Oreg.....
20	227405		Ol. s.	Seakist.....	77	53	70.1	18.0	7.9	1928	Port Blakely, Wash.....
21	206885		Ga. s.	Sea Lion.....	16	11	44.0	11.1	4.8	1909	Poulsbo, Wash.....
22	214309		Ga. s.	Sea Lion.....	15	10	47.0	13.0	3.8	1913	Anchorage, Alaska.....
23	216502		Ga. s.	Sea Lion.....	8	6	30.3	9.6	4.4	1918	Richardson, Wash.....
24	221091		Ol. s.	Sea Lion.....	49	21	59.9	18.8	5.7	1921	Sausalito, Calif.....
25	225629		Ga. s.	Sea Lion.....	10	7	36.0	10.8	3.2	1925	Chassell, Mich.....
26	228458		Ga. s.	Sea Lion.....	9	6	36.7	10.3	3.5	1917	Bay Center, Wash.....
27	227856		Ga. s.	Sea Mald.....	9	7	34.7	10.9	3.9	1928	Parkertown, N. J.....
28	222820		Ga. s.	Sea-Nat.....	14	12	37.5	10.5	2.6	1923	Seattle, Wash.....
29	210290		Ga. s.	Sea Otter.....	7	7	30.1	9.3	4.0	1912	Hoquiam, Wash.....
30	223353		Ga. s.	Sea Pearl.....	14	11	39.6	10.6	4.0	1918	Boston, Mass.....
31	117181		Ga. s.	Sea Pigeon.....	13	10	41.7	12.6	4.2	1902	Oceanus, N. Y.....
32	216114		Ga. s.	Sea Prince.....	12	8	36.8	10.9	4.9	1918	Tacoma, Wash.....
33	207274		Ol. s.	Sea Queen.....	14	8	34.9	14.4	4.3	1910	Friendship, Me.....
34	221809		Ol. s.	Sea Queen.....	11	7	31.0	9.1	4.4	1920	Ellison Bay, Wis.....
35	225677		Ga. s.	Sea Queen.....	8	6	34.8	10.2	3.6	1926	Bowers, Del.....
36	227425		Ga. s.	Sea Queen.....	14	10	49.8	13.1	4.6	1918	Brooklyn, N. Y.....
37	231693		Ga. s.	Sea Queen.....	14	12	40.3	12.3	4.2	1932	Little Creek, Del.....
38	231946		Ga. s.	Sea Queen.....	13	10	37.9	14.0	4.1	1932	Brooklyn, N. Y.....
39	233052		Ol. s.	Sea Queen.....	22	8	41.4	13.4	5.8	1931	Fernandina, Fla.....
40	231251		Ol. s.	Sea Rambler.....	75	35	101.3	14.9	8.6	1918	Camden, N. J.....
41	227406		Ol. s.	Sea Ranger.....	72	23	80.5	19.1	8.9	1928	Thomaston, Me.....
42	230209		Ol. s.	Sea Ranger.....	111	59	77.2	22.2	10.0	1930	Los Angeles, Calif.....
43	232705		Ol. s.	Sea Ranger.....	15	6	39.5	12.4	4.6	1930	Fernandina, Fla.....
44	227151		Ol. s.	Sea Rider.....	79	53	67.4	20.3	9.2	1927	Los Angeles, Calif.....
45	232046		Ga. s.	Sea Roamer.....	9	6	32.0	9.7	3.8		Unknown.....
46	202002		Ga. s.	Sea Robin.....	8	8	35.2	11.4	4.0	1904	Osterville, Mass.....
47	226259		Ga. s.	Sea Rose.....	28	23	51.3	14.4	5.1	1927	Houghton, Wash.....
48	224431		Ga. s.	Sea Rush.....	12	6	39.5	12.4	3.0	1924	Golden Meadow, La.....
49	225740		Ol. s.	Seaside.....	15	6	37.6	11.3	5.2	1926	Astoria, Oreg.....
50	222017		Ga. s.	Sea Sled.....	6	6	35.8	10.7	2.3	1913	Inwood, Long Island, N. Y.....
51	225992		Ol. s.	Seafac.....	302	221	107.4	32.7	9.3	1926	Tacoma, Wash.....
52	229535		Ol. s.	Sea Tern.....	184	99	95.0	26.0	10.5	1930	Los Angeles, Calif.....
53	216080		Ga. s.	Sea Toy.....	8	7	31.2	10.8	3.8	1916	Corona, N. Y.....
54	226914		Ga. s.	Sea Toy.....	12	9	38.9	12.0	4.2	1924	Dorchester, N. J.....
55	225035		Ga. s.	Sea Toy II.....	21	17	44.2	12.0	5.3	1925	New York, N. Y.....
56	202585	KMLF	Ol. s.	Sea Urchin.....	35	24	65.8	15.4	7.8	1906	Bristol, R. I.....

¹ Formerly ga. s. Wilson.

² Formerly U. S. Navy ga. s. 2638.

³ Formerly ga. s. Verdun.

Line No.	Service	Crew	Horse-power	Name of owner	Home port	Address of owner
1	Fsh.	1	20	C. C. Pinkston.....	Sitka, Alaska.....	C/o Deputy Collector of Customs.
2	Pas.	2	100	James N. Lane.....	Philadelphia, Pa.....	Forked River, N. J.
3	Pas.	2	100	Frank Pucar.....	Galveston, Tex.....	4916 Avenue O.
4	Pas.	1	50	C. Ollver Carey.....	Miami, Fla.....	745 Northwest Sixty-first Street.
5	Pas.	2	48	J. E. Schumann.....	New York, N. Y.....	404 Danforth Avenue, Jersey City, N. J.
6	Fsh.	1	60	H. J. Ward.....	Seattle, Wash.....	443 Carr Avenue, Hoquiam, Wash.
7	Pas.	1	15	Alva Anderson.....	Ketchikan, Alaska.....	Box 1561.
8	Msc.	3	25	New York Zoological Society (N. Y.).....	New York, N. Y.....	101 Park Avenue.
9	Pas.	1	65	Michael F. Erlwein.....	do.....	Merrick Road, Amityville, L. I., N. Y.
10	Tow.	2	55	Pacific Tow Boat Co. (Wash.).....	Seattle, Wash.....	3141 Iowa Avenue.
11	Pas.	1	b 175	Ernest A. Judd.....	San Diego, Calif.....	4074 Third Street.
12	Pas.	1	275	do.....	do.....	Do.
13	Pas.	1	275	do.....	do.....	Do.
14	Pas.	1	275	do.....	do.....	Do.
15	Fsh.	6	35	Even Singstad.....	Ketchikan, Alaska.....	Box 1561.
16	Fsh.	1	32	Albert Hudson.....	Wilmington, Del.....	Frederica, Del.
17	Fsh.	2	40	Alex Gray.....	Seattle, Wash.....	3641 Fifteenth Avenue West.
18	Fsh.	1	b 50	Del Mar Canning Corporation (Nev.).....	San Francisco, Calif.....	727 Ocean View Avenue, Monterey, Calif.
19	Fsh.	2	80	F. B. Sigurdson, estate of.....	Juneau, Alaska.....	Moumouth, Oreg., c/o Nelle J. Sigurdson, executrix.
20	Fsh.	5	150	P. E. Harris & Co. (Wash.).....	do.....	Dexter Horton Building, Seattle, Wash.
21	Fsh.	1	20	Ralph Ohman.....	Ketchikan, Alaska.....	Box A-15.
22	Pas.	1	24	N. J. Gaikema.....	Seward, Alaska.....	Anchorage, Alaska.
23	Fsh.	1	9	Harry Peterson.....	Tacoma, Wash.....	227 South Fifty-third Street.
24	Frt.	2	60	Auguste Balandras.....	San Francisco, Calif.....	371 Oak Street.
25	Fsh.	3	22	Edward Koski.....	St. Ignace, Mich.....	Star Route 1, Portage Entry, Chassell, Mich.
26	Fsh.	2	16	James M. Anderson.....	Seattle, Wash.....	Post Office, Ocoosa, Wash., Bay City, Wash.
27	Pas.	1	30	Fred Grant.....	Philadelphia, Pa.....	Lanoka Harbor, N. J.
28	Msc.	1	40	John B. Sifton.....	Nome, Alaska.....	St. Michael, Alaska.
29	Msc.	1	12	Fred Patten.....	Petersburg, Alaska.....	Olympia, Wash.
30	Msc.	2	40	L. E. Wickizer.....	Heaufort, N. C.....	Morehead, N. C.
31	Fsh.	1	65	Stephen C. Onody.....	New York, N. Y.....	260 East Thirty-fourth Street (B).
32	Tow.	2	65	Pacific Tow Boat Co. (Wash.).....	Seattle, Wash.....	3414 Iowa Avenue.
33	Fsh.	3	30	Modesto Cappellutto.....	New York, N. Y.....	58 Avenue U (B).
34	Fsh.	3	20	Lawrence E. Volght.....	Milwaukee, Wis.....	R. F. D. No. 1, Ellison Bay, Wis.
35	Fsh.	1	35	Thomas Yourinson.....	Wilmington, Del.....	Bowers, Del.
36	Pas.	1	60	Herman F. Pell.....	New York, N. Y.....	Hix Avenue, Rye, N. Y.
37	Fsh.	1	15	Arthur W. Rhelu.....	Wilmington, Del.....	Little Creek, Del.
38	Fsh.	2	65	George Bergstrom.....	New York, N. Y.....	221 Bay Forty-ninth Street (B).
39	Fsh.	2	b 40	Lewis J. Hardee.....	Fernandina, Fla.....	28 North Fourth Street.
40	Fsh.	5	150	J. H. Lawson, Jr.....	Newport News, Va.....	Messick, Va.
41	Fsh.	7	180	Olaf Anderson.....	Vineyard Haven, Mass.....	
42	Fsh.	10	b 200	Peter Draglich, Jr.....	Los Angeles, Calif.....	982 Eighteenth Street, San Pedro, Calif.
43	Fsh.	2	b 30	Chas. Ludwig.....	Fernandina, Fla.....	308 Center Street.
44	Fsh.	10	b 160	Matt Draglich.....	Los Angeles, Calif.....	858 Eighteenth Street, San Pedro, Calif.
45	Pas.	1	40	E. A. Warren.....	Miami, Fla.....	1214 North J. Street, Lake Worth, Fla.
46	Fsh.	3	40	Marie J. Handy.....	New Bedford, Mass.....	Falmouth, Mass.
47	Fsh.	8	100	Alaska Pacific Salmon Corporation (Del.).....	Ketchikan, Alaska.....	
48	Fsh.	2	30	Dunbar-Dunkate Co. (La.).....	New Orleans, La.....	822 Perdido Street.
49	Fsh.	3	30	Albin Anderson.....	San Francisco, Calif.....	Lincoln Hotel.
50	Frt.	1	9	George Starkey.....	New York, N. Y.....	39 Ocean Avenue, Hamilton Beach, N. Y.
51	Frt.	48	b 180	Puget Sound Freight Lines (Wash.).....	Tucuma, Wash.....	Cannellan National Dock, Seattle, Wash.
52	Fsh.	10	b 375	Nick Draglich.....	Los Angeles, Calif.....	1225 Twentieth Street, San Pedro, Calif.
53	Pas.	2	16	Arthur Simpson.....	New York, N. Y.....	Box 51, Centerport, N. Y.
54	Pas.	1	65	James S. Dulce.....	Philadelphia, Pa.....	Green Creek, N. J.
55	Fsh.	1	165	H. Roy Willis.....	Newport, R. I.....	New Shoreham, R. I.
56	Pas.	2	85	William McGourley.....	Newark, N. J.....	407 John Street, East Newark, N. J.

* Formerly U. S. Navy hull No. 5048.
 † Formerly U. S. Navy hull No. 5049.
 ‡ Formerly U. S. Navy hull No. 5049.
 § Formerly U. S. Navy hull No. 5049.
 ¶ Formerly U. S. Navy hull No. 5049.

* Formerly U. S. Navy S. C. No. 210.
 † Formerly U. S. Navy S. C. No. 210.
 ‡ Formerly U. S. Navy S. C. No. 210.
 § Formerly U. S. Navy S. C. No. 210.
 ¶ Formerly U. S. Navy S. C. No. 210.

Line No.	Official No.	Signal and radio-call letters	Rlg.	Name of vessel	Tonnage		Register dimensions			When built	Where built
					Gross	Net	Length	Breadth	Depth		
1	220623		Ga. s.	Sea Urchin	12	8	Feet 39.6	Feet 11.1	Feet 3.9	1915	Norfolk, Va.
2	223477		Ol. s.	Sea Vamp	29	19	49.0	13.7	6.8	1923	Seattle, Wash.
3	222696		Ga. s.	Seaway	13	9	45.3	10.4	4.2	1913	Stamford, Conn.
4	206123		Ga. s.	Sea Wolf	15	10	41.5	13.6	4.1	1909	Seattle, Wash.
5	217097		Ga. s.	Sea Wolf	12	8	34.8	10.5	4.0	1901	Bremerton, Wash.
6	224321		Ga. s.	Sea Wolf	16	13	35.3	10.5	4.3	1924	Manitowoc, Wis.
7	228843		Ga. s.	Sea Wolf	25	9	58.3	13.0	5.6	1929	Los Angeles, Calif.
8	230622		Ga. s.	Sea Wolf	9	8	28.2	12.1	3.8	1916	Bridgeton, N. J.
9	232233		Ga. s.	Sea Wolf	14	13	38.4	10.3	6.0	1933	Costa Mesa, Calif.
10	232950		Ga. s.	Sea Wolf	9	6	32.2	10.0	4.2	1928	Astoria, Ore.
11	208279		Ga. s.	Seal	7	5	32.7	9.6	2.4	1911	Astoria, Ore.
12	211289		Ol. s.	Seal	43	29	68.0	13.2	6.8	1913	Seattle, Wash.
13	211421		Ol. s.	Search	73	59	65.2	15.0	6.6	1913	Manitowoc, Wis.
14	211772		Ol. s.	Seattle	81	65	77.0	18.8	9.0	1913	Seattle, Wash.
15	212993		Ga. s.	Seattle	21	16	44.4	13.2	5.6	1915	do.
16	226830		Ga. s.	Seattle	14	10	61.7	14.0	2.8	1927	Paterson, Wash.
17	207636		Ga. s.	Sebasco	15	9	47.1	12.4	3.6	1910	Woolboro, Me.
18	229664		Ol. s.	Sebastian L.	30	17	46.8	15.3	6.1	1930	San Francisco, Calif.
19	231615		Ol. s.	Sebastiana C.	66	45	81.1	18.0	8.2	1932	Essex, Mass.
20	228255		Ol. s.	Sebastiano & Figli	35	24	57.2	15.4	7.2	1929	Plymouth, Mass.
21	227871		Ga. s.	Sebrina M.	8	8	34.6	10.8	3.7	1928	Parkertown, N. J.
22	221904		Ga. s.	Secret	19	13	48.0	10.4	5.4	1916	Portsmouth, Va.
23	117201		Ga. s.	Sedro	12	10	36.6	10.9	3.8	1900	Port Gamble, Wash.
24	208342		Ga. s.	See-Ann	11	7	47.5	11.8	4.0	1911	Compeville, Wash.
25	219784		Ga. s.	Seekum	12	9	35.3	12.1	4.0	1920	Seattle, Wash.
26	224022		Ga. s.	Sefora	10	7	36.7	11.0	4.6	1924	Quilcene, Wash.
27	213190		Ga. s.	Selca	26	18	45.6	13.6	5.9	1916	Tacoma, Wash.
28	37783		Ga. s.	Selma	8	6	29.0	12.0	2.8	1876	Moriches, N. Y.
29	226855		Ga. s.	Selma	7	6	40.3	8.4	3.7	1927	Hoopers Island, Md.
30	225871		Ol. s.	Selma J.	14	9	40.8	10.5	5.5	1926	Seattle, Wash.
31	227472		Ga. s.	Selma S.	9	6	37.9	9.8	4.1	1920	Portland, Ore.
32	222886		Ol. s.	Selmillette II.	8	5	31.5	10.0	4.3	1923	Marblehead, Mass.
33	225680		Ga. s.	Selmillette III.	7	5	31.5	10.0	4.2	1920	do.
34	200116		Ga. s.	Selnada	31	29	64.3	16.8	5.3	1903	Toms River, N. J.
35	214876		Ga. s.	Semid.	38	17	55.2	16.7	7.8	1917	Astoria, Ore.
36	107304		Ol. s.	SEMINOLE	278	197	103.3	23.0	7.0	1897	Philadelphia, Pa.
37	115991		Ga. s.	Seminole	10	10	36.6	12.5	4.2	1884	Ilyannis, Mass.
38	211728		Ga. s.	Seminole	71	64	80.0	21.1	9.1	1913	Pensacola, Fla.
39	217516		Ol. s.	Seminole	158	42	103.0	22.0	9.5	1919	Milford, Del.
40	219690	KUUP	Ol. s.	SEMINOLE	5,867	3,600	401.9	64.2	31.3	1920	Tampa, Fla.
41	227493		Ga. s.	Seminole	10	6	31.7	12.0	3.6		Unknown
42	222461		Ga. s.	Seminole	12	10	37.7	12.9	3.9	1922	Charleston, S. C.
43	231888		Ga. s.	Seminole	10	7	46.9	11.9	3.7	1923	Susan, Va.
44	208333		Ol. s.	Senator	41	11	58.0	16.1	7.4	1911	Seattle, Wash.
45	229335	WFFC	Ol. s.	Senator	118	65	79.3	22.1	8.8	1930	Los Angeles, Calif.
46	212404		Ol. s.	Senator	20	8	39.2	13.1	5.6	1929	Fernandina, Fla.
47	226044	KLHZ	Ol. s.	Senator F. M. Reeves	99	67	78.4	21.0	8.3	1928	Dorchester, N. J.
48	117058		Ga. s.	Seneca	14	10	35.0	12.0	5.3	1901	Newport News, Va.
49	221052		Ol. s.	SENECA	52	35	69.3	15.6	6.9	1920	Erle, Pa.
50	232763		Ga. s.	Seneca	36	24	56.0	17.4	5.6	1933	Brooklyn, N. Y.
51	228800	KLIA	El. s.	SENECA SUN	499	307	189.3	31.1	11.2	1929	Chester, Pa.
52	27669		Ga. s.	Senga	12	10	33.3	13.0	4.7	1896	New Rochelle, N. Y.
53	225403		Ol. s.	Senora	18	12	39.6	10.6	4.8	1925	Sturgeon Bay, Wis.

¹ Formerly U. S. Navy ga. s. Louisiana No. 1245.

² Formerly ga. s. Kate Mikovleha.

³ Formerly U. S. Navy Dispatch boat Oklahoma.

^a st. s. Annie L. Vansilver.

^b st. s. Samosel.

^c U. S. Navy tug Samoset.

^d ol. s. Everglades.

^e ol. s. City of Punta Gorda.

Line No.	Service	Crew	Horse-power	Name of owner	Home port	Address of owner
1	Frt.	2	24	Martha Evans.....	Philadelphia, Pa.....	14 North State Street Bridge, Camden, N. J.
2	Tow.	3	75	Pacific Tow Boat Co. (Wash.).....	Seattle, Wash.....	3414 Iowa Avenue.
3	Pas.	1	45	Excursion Boat Galvez (Tex.).....	Galveston, Tex.....	Pier 22.
4	Pas.	4	40	Ira M. Rank.....	Nome, Alaska.....	
5	Misc.	1	25	D. M. Miller.....	Juneau, Alaska.....	Box 1599.
6	Fsh.	2	45	Axel Holmstrom.....	Grand Haven, Mich.....	604 West Loomis Street, Ludington, Mich.
7	Fsh.	2	b 400	Matt J. Walsh.....	Los Angeles, Calif.....	Fifth Street Landing, San Pedro, Calif.
8	Pas.	1	10	Noah T. Knowles.....	Philadelphia, Pa.....	Cape May, N. J.
9	Pas.	2	b 150	James K. Lockwood.....	Los Angeles, Calif.....	1600 Newport Boulevard, Costa Mesa, Calif.
10	Fsh.	1	20	Gust Jokl.....	Astoria, Oreg.....	Box 37, Warrenton, Oreg.
11	Frt.	1	24	R. B. Mugruder.....	do.....	Clatskanie, Oreg.
12	Frt.	4	60	Puget Sound Freight & Ferry Lines (Wash.).....	Seattle, Wash.....	Canadian National Dock.
13	Fsh.	5	b 100	Lloyd E. Chambers.....	Sault Ste Marie, Mich.....	Kenosha, Wis.
14	Fsh.	10	165	H. Nesland.....	Seattle, Wash.....	33 Thirty-fourth Avenue Northwest.
15	Fsh.	3	b 25	Pacific American Fisheries (Del.).....	Seward, Alaska.....	South Bellingham, Wash.
16	Fer.	1	b 70	Arlington-Roosevelt Ferry Co. (Oreg.).....	Portland, Oreg.....	Arlington, Oreg.
17	Frt.	2	25	Harry C. Degrasso.....	Portland, Me.....	63 Franklin Street.
18	Fsh.	1	75	Frank Larco.....	Los Angeles, Calif.....	222 State Street, Santa Barbara, Calif.
19	Cod.	12	180	Mamie Clanelola.....	Gloucester, Mass.....	c/o John Clanelola, 11 Lookout Street.
20	Cod.	5	75	Domenico Faro.....	Boston, Mass.....	352 Shirley Street, Winthrop, Mass.
21	Pas.	1	25	Jesse S. Cramer.....	Philadelphia, Pa.....	Point Pleasant, N. J.
22	Tow.	2	45	Arthur T. Cox.....	Crisfield, Md.....	Broad Street.
23	Misc.	3	50	Rowland H. Brixner.....	Seattle, Wash.....	7419 Linden Avenue.
24	Frt.	3	20	Chas. E. Johnson.....	Port Townsend, Wash.....	Box 1321, Ketchikan, Alaska.
25	Fsh.	2	20	R. T. Holland.....	Ketchikan, Alaska.....	c/o Deputy Collector of Customs, Sitka, Alaska.
26	Fsh.	2	20	H. Neff.....	do.....	c/o Eagle Hall, Seattle, Wash.
27	Fsh.	5	40	Nick G. Barcovich.....	Seattle, Wash.....	Box 1102, Ketchikan, Alaska.
28	Fsh.	1	18	Casper Beket.....	New York, N. Y.....	West Sayville, N. Y.
29	Pas.	1	12	Caleb T. Davis.....	Wilmington, Del.....	Little Creek, Del.
30	Fsh.	4	30	Knute Rodal.....	Seattle, Wash.....	1750 West Fifty-ninth Street.
31	Fsh.	1	20	Uno Swensk.....	Astoria, Oreg.....	Hwacco, Wash.
32	Tow.	2	30	F. M. Le Gate.....	Jacksonville, Fla.....	30 Riverside Avenue.
33	Tow.	2	45	James E. Graves.....	Salem, Mass.....	Off Beacon Street, Marblehead, Mass.
34	Pas.	3	70	Willet L. Carman, Estate of.....	New York, N. Y.....	c/o Lillian L. Carman, 416 Atlantic Avenue, Freeport, L. I., N. Y.
35	Fsh.	3	85	Columbia Silver Packers Association (Oreg.).....	Astoria, Oreg.....	Foot Sixth Street.
36	Frt.	11	240	Coast Transportation Co. (Fla.).....	New Orleans, La.....	Board of Trade Building.
37	Pas.	1	40	Elise Pappin.....	Fall River, Mass.....	730 Dwelly Street.
38	Fsh.	10	b 48	Warren Fish Co. (Fla.).....	Pensacola, Fla.....	Baylen Street Wharf.
39	Fsh.	15	200	Nassau Fertilizer & Oil Co. (Fla.).....	Fernandina, Fla.....	
40	Frt.	44	4,400	U. S. Shipping Board.....	Tampa, Fla.....	
41	Pas.	1	40	Frank C. Schneider.....	New York, N. Y.....	31 Madison Avenue, Flushing, N. Y.
42	Frt.	2	28	Martha C. Grimball.....	Charleston, S. C.....	R. F. D. 1.
43	Fsh.	4	24	Lawrence G. Hudgins.....	Newport News, Va.....	Motorway, Va.
44	Fsh.	10	100	Marcus Ness.....	Ketchikan, Alaska.....	Box 1399.
45	Fsh.	10	b 250	Shvko Ivanche.....	Los Angeles, Calif.....	862 Seventh Street, San Pedro, Calif.
46	Fsh.	2	30	Muy Sundeman.....	St. Augustine, Fla.....	50 Carerra Street.
47	Pol.	4	150	State of New Jersey.....	Philadelphia, Pa.....	c/o Board of Shell Fisheries, Trenton, N. J.
48	Pas.	1	50	William Birchell.....	do.....	404 Dock Street, Wildwood, N. J.
49	Tow.	4	180	State of New York.....	Oswego, N. Y.....	Department of Public Works, Syracuse, N. Y., 301 East Water Street.
50	Frt.	1	150	Alphonse Sutter.....	New York, N. Y.....	c/o Sutter Bros. Foot of Knapp Street, (B).
51	Tnk.	6	300	Sun Oil Co. (N. J.).....	Philadelphia, Pa.....	1608 Walnut Street.
52	Pas.	2	40	Edna C. Ennis.....	New York, N. Y.....	41 Forty-second Street, Sunnyside, L. I., N. Y.
53	Fsh.	3	b 30	Rulph Johnson.....	Sault Ste Marie, Mich.....	Box 19, St. Ignace, Mich.

⁵ Formerly st. s. P. J. Grant.

⁶ Formerly yawl yacht Yram.

Line No.	Official No.	Signal and radio-call letters	Rig	Name of vessel	Tonnage		Register dimensions			When built	Where built
					Gross	Net	Length	Breadth	Depth		
1	227879	WJFJ	Ol. s.	Senorita.....	58	46	66.4	16.8	7.7	1928	Tacoma, Wash.....
2	230042		Ol. s.	Sentinel.....	31	21	47.6	14.0	6.6	1920do.....
3	230517		Ga. s.	Seonie.....	25	20	64.4	14.6	4.6	1909	Detroit, Mich.....
4	227651		Ol. s.	Sequola.....	13	8	37.0	10.0	5.4	1928	Suquamish, Wash.....
5	232069		Ol. s.	Serafina.....	16	6	45.2	14.3	5.1	1924	Newcastle, Me.....
6	225457		Ol. s.	Serafina II.....	48	23	69.7	17.5	7.6	1926	Rockport, Mass.....
7	231499		Ol. s.	Serafina N.....	80	62	104.1	14.9	8.1	1917	Port Clinton, Ohio.....
8	210583		Ga. s.	Serelda.....	10	7	32.0	9.8	3.8	1912	Austlin, Wash.....
9	232103		Ga. s.	Serenade.....	12	9	36.2	11.1	4.3	1926do.....
10	222846		Ga. s.	Sergeant.....	35	24	55.2	20.0	3.7	1923	Millford, Del.....
11	229209		Ol. s.	Serina II.....	39	26	58.1	16.6	6.6	1929	Dorchester, N. J.....
12	230059		Ol. s.	Serra.....	80	37	66.2	20.7	8.7	1930	Monterey, Calif.....
13	215162		Ol. s.	Service.....	20	13	47.7	10.4	5.0	1917	Seattle, Wash.....
14	221283		Ol. s.	Service.....	54	37	59.0	15.4	8.4	1921do.....
15	222505		Ga. s.	Service.....	15	12	51.8	13.8	2.4	1922	Brassar, Mich.....
16	226540		Ol. s.	Service.....	100	52	64.1	25.6	6.9	1927	Stockton, Calif.....
17	226093		Ga. w.	Service.....	11	11	49.6	12.9	1.6	1927	Clarlington, Ohio.....
18	226995		Ol. s.	Service.....	21	14	41.5	12.5	5.5	1925	Marinette, Wis.....
19	227356		Ga. s.	Service.....	8	5	31.9	9.3	4.5	1928	Seattle, Wash.....
20	229404		Ga. s.	Service.....	24	19	50.4	14.6	5.5	1929	Stonington, Conn.....
21	208612		Ga. s.	Setrocana.....	39	26	54.4	15.7	6.8	1911	Anacortes, Wash.....
22	230633		Ga. s.	Setuck.....	43	42	52.0	17.8	3.3	1931	Seattle, Wash.....
23	211350		Ga. s.	Seven Bros.....	12	8	36.4	11.3	4.0	1913do.....
24	227314		Ga. s.	Seven Brothers.....	28	17	59.8	16.4	4.1	1928	Foxwells, Va.....
25	231799		Ga. s.	Seven Seas.....	10	7	36.3	9.8	4.1	Unknown.....
26	221578		Ga. s.	Seven Sisters.....	8	6	32.4	12.6	3.8do.....
27	228469		Ga. s.	Seven Stars.....	14	10	47.2	11.4	4.2	1929	Crisfield, Md.....
28	230195		Ga. s.	Severn.....	13	6	41.0	11.1	4.3	1918	Unknown.....
29	207463		Ga. s.	Sewanbakh.....	24	14	53.5	16.0	6.3	1910	Lubec, Me.....
30	231061		Ol. w.	SEWICKLEY.....	49	49	78.2	16.0	4.0	1930	Neville Island, Pa.....
31	210939		Ol. s.	Seymour.....	65	41	65.8	18.0	8.9	1913	Tacoma, Wash.....
32	230459		Ga. s.	Shadow.....	35	27	58.6	18.0	4.5	1930	Bay Shore, N. Y.....
33	207424		Ga. s.	Shakan.....	43	29	59.8	16.5	5.3	1910	Anacortes, Wash.....
34	116151		Ol. s.	Shanrock.....	48	37	68.4	20.1	7.4	1887	Brooklyn, N. Y.....
35	117071		Ga. s.	Shamrock.....	5	5	37.5	13.3	3.0	1901	Hunting Creek, Va.....
36	220266		Ga. s.	Shamrock.....	40	27	54.8	15.1	7.2	1920	Tacoma, Wash.....
37	223462		Ol. s.	Shamrock.....	148	68	116.5	28.0	12.1	1923	Essex, Mass.....
38	224514		Ga. s.	Shamrock.....	16	8	47.0	12.6	4.5	1925	Irrvington, Va.....
39	227613		Ga. s.	Shamrock.....	13	9	37.4	10.2	3.0	1928	Grand Marais, Mich.....
40	228576		Ga. s.	Shamrock.....	8	6	34.5	10.7	3.7	1929	Parkertown, N. J.....
41	230908		Ga. s.	Shamrock.....	9	7	26.0	8.6	3.5	1928	Manitou Island, Minn.....
42	232913		Ol. s.	Shamrock.....	14	6	40.0	12.5	4.3	1929	Fernandina, Fla.....
43	233109		Ga. s.	Shamrock.....	9	6	33.7	11.5	3.6	Unknown.....
44	213949		Ol. s.	Shamrock II.....	23	15	48.2	12.3	5.5	1916	Tacoma, Wash.....
45	215030		Ol. s.	Shamrock III.....	39	26	55.9	15.5	7.1	1917do.....
46	218475		Ga. w.	Shamrock No. 2.....	22	13	58.5	13.9	2.0	1918	Charleston, W. Va.....
47	211148		Ga. s.	Shannon.....	19	8	50.1	14.1	3.9	1913	Laban, Va.....
48	229912		Ol. s.	Shannon.....	94	61	91.9	21.1	8.9	1930	Dorchester, N. J.....
49	230618		Ol. s.	Shannon.....	43	18	66.3	17.0	7.9	1931	Damariscotta, Me.....
50	218617	KIRK	El. s.	SHARON.....	4,762	2,927	364.9	51.0	21.5	1919	Gloucester City, N. J.....
51	224652		Ol. s.	Sharon.....	18	12	40.2	12.4	6.7	1925	Big Harbor, Wash.....
52	238928	WMDJ	Ol. s.	Shasta.....	157	86	90.5	23.0	9.6	1929	San Diego, Calif.....
53	205179		Ol. s.	Shaver.....	423	256	130.9	30.8	6.7	1908	Portland, Oreg.....
54	228037	WKEX	Ol. s.	SHAWMUT.....	235	101	114.9	23.1	11.6	1928	Quincy, Mass.....
55	117147		Ga. s.	Shechnah.....	17	12	47.2	14.4	6.7	1896	East Boothbay, Me.....

¹ Formerly U. S. Navy ga. s. S. C. 177.

² Formerly ga. s. B. & A. No. 3.

Line No.	Service	Crew	Horse-power	Name of owner	Home port	Address of owner
1	Fsh.	5	6 110	Harry Olson.....	San Francisco, Calif.	2240 Francisco Street.
2	Fsh.	6	65	Ludwig P. Sunderland.....	Ketchikan, Alaska	Box 292.
3	Frl.	4	36	Nick Angelos.....	Charleston, S. C.	289 Callioun Street.
4	Tow.	2	45	Lake Bay Tug & Barge Co. (Wash.).....	Seattle, Wash.	4523 Shilshole Avenue.
5	Cod.	4	45	Frank P. Terra.....	Boston, Mass.	5 Silver Court, Gloucester, Mass.
6	Cod.	13	60	Dench & Hardy Co. (Mass.).....	Boston, Mass.	25 Fish Pier, South Boston, Mass.
7	Cod.	14	100	Phillip Nicastro.....	Gloucester, Mass.	14 Western Avenue.
8	Fsh.	2	16	Fred R. Howari.....	Ketchikan, Alaska	
9	Pas.	1	47	Mary Elizabeth Schubert.....	Miami, Fla.	1780 Southwest Fourteenth Terrace.
10	Fsb.	3	26	J. & J. W. Elsworth Co. (N. J.).....	New York, N. Y.	Fulton Fish Market.
11	Fsh.	3	70	Carl Tobiasen.....	Philadelphia, Pa.	508 North New Jersey Avenue, Atlantic City, N. J.
12	Fsh.	1	6 180	Horace Mercurio.....	San Francisco, Calif.	308 Watson Street, Monterey, Calif.
13	Tow.	2	75	Pioneer Transport Co. (Wash.).....	Seattle, Wash.	2501 Northlake Avenue.
14	Fsh.	8	75	Alaska Pacific Salmon Corporation (Del.).....	Ketchikan, Alaska	
15	Pas.	1	65	Elmo Kibby.....	Sault Ste. Marie, Mich.	Box 554, East Portage Avenue.
16	Frt.	1	6 120	Henry E. Hansen.....	San Francisco, Calif.	c/o Farmers & Merchants National Bank Building, Stockton, Calif.
17	Fer.	1	6 25	D. J. Potts.....	Cincinnati, Ohio.....	Sards, Ohio.
18	Fsh.	3	6 30	Roy K. Smith.....	Milwaukee, Wis.	627 North Fourth Street, Sheboygan, Wis.
19	Fsh.	1	15	Martin Martin.....	Ketchikan, Alaska	Loring, Alaska.
20	Msc.	2	65	Francis X. Johnson.....	Newport, R. I.	6 Easton Road.
21	Fsh.	3	110	Booth Salmon Co. (Del.).....	Seattle, Wash.	Burke Building.
22	Fsh.	1	70	Libby, McNeill & Libby (Me.).....	do.	88 Hamlin Street.
23	Fsh.	2	20	J. E. Ronning.....	Wrangell, Alaska.....	
24	Fsh.	5	40	S. A. Simmons.....	Reedville, Va.	Kilmarnock, Va.
25	Pas.	1	6 60	Sammuel A. Jones.....	San Francisco, Calif.	1815 Highland Place, Berkeley, Calif.
26	Pas.	1	6 25	William J. Hartford.....	New York, N. Y.	9 Pearsall Place, Babylon, L. I., N. Y.
27	Msc.	5	6 200	Francis H. Geer.....	New York, N. Y.	90 Wall Street.
28	Oys.	2	24	L. M. Marshall, jr.....	Cape Charles, Va.	Glass, Va.
29	Frt.	2	30	Arthur Malloch.....	Eastport, Me.	Commercial Street, Lubec, Me.
30	Tow.	1	6 150	Dravo Contracting Co. (Pa.).....	Pittsburgh, Pa.	4801 Grand Street.
31	Fsh.	15	100	Gunder Hansen.....	Seattle, Wash.	1426 Market Street.
32	Fsh.	4	6 95	John Elfert.....	New York, N. Y.	78 Redmond Avenue, Bay Shore, N. Y.
33	Fsh.	2	75	Booth Salmon Co. (Del.).....	Seattle, Wash.	Burke Building.
34	Pas.	3	150	H. J. Wheeler.....	New York, N. Y.	c/o Wheeler Salvage Process Corporation, 224 Bush Street (B).
35	Oys.	3	7	S. O. Landon.....	Crisfield, Md.	115 Chesapeake Avenue.
36	Fsh.	2	50	Pyramid Packing Co. (Alaska.).....	Sitka, Alaska	
37	Cod.	27	230	O'Hara Vessels, (Mass.).....	Boston, Mass.	22 New Fish Pier, South Boston, Mass.
38	Fsh.	2	15	R. H. Hudson.....	Reedville, Va.	Irvington, Va.
39	Pas.	3	35	Robert J. Welkel.....	Sault Ste. Marie, Mich.	Munising, Mich.
40	Pas.	1	25	Edward A. Powers.....	Philadelphia, Pa.	Beach Haven, N. J.
41	Fsh.	2	24	Ell La Pointe.....	Duluth, Minn.	Bayfield, Wis.
42	Fsh.	2	6 40	Anna Marcante.....	Fernandina, Fla.	1128 Sixty-ninth Street (H).
43	Fsh.	6	6 20	John Beadnell.....	Pensacola, Fla.	Panama City, Fla.
44	Tow.	2	45	Bellingham Tug & Barge Co. (Wash.).....	Bellingham, Wash.	Roeder Avenue and B Street.
45	Fsh.	7	100	Alaska Pacific Salmon Co. (Nev.).....	Ketchikan, Alaska	
46	Tow.	1	35	Edward Boggs.....	Pittsburgh, Pa.	1142 Capitol Street, Charleston, W. Va.
47	Frt.	1	37	Walter Sawyer.....	Baltimore, Md.	2243 Prentiss Place.
48	Fsh.	4	270	Aspen Fish & Products Co. (N. J.).....	Philadelphia, Pa.	Richardson Channel and Rio Grande Road.
49	Fsh.	8	60	William Thomas.....	Portland, Me.	18 Ocean View Avenue, South Portland, Me.
50	Tnk.	27	1,800	Atlantic Refining Co. (Pa.).....	Philadelphia, Pa.	260 South Broad Street.
51	Fsh.	2	25	T. W. Breiwick.....	Tacoma, Wash.	1219 South Twenty-first Street.
52	Pas.	8	250	Charles A. Landers.....	San Diego, Calif.	4143 Ingalls Street.
53	Tow.	11	750	Shaver Transportation Co. (Oreg.).....	Portland, Oreg.	Foot North St. Louis Avenue.
54	Cod.	21	380	Massachusetts Trawling Co. (Mass.).....	Boston, Mass.	22 Fish Pier, South Boston, Mass.
55	Pas.	2	45	Emil Wilhelm, Jr.....	New York, N. Y.	226 De Graw Street (B).

Line No.	Official No.	Signal and radio-call letters	Rlg	Name of vessel	Tonnage		Register Dimensions			When built	Where built
					Gross	Net	Length	Breadth	Depth		
1	203063		Ga. s.	Sheepshead	17	15	43.2	12.4	4.1	1906	Brooklyn, N. Y.
2	223134		Ga. s.	Sheffield	9	6	44.8	10.5	3.9		Unknown
3	223426		Ol. s.	Shelk	9	6	28.9	11.9	4.1	1923	Brunswick, Ga.
4	223490		Ol. s.	Sheldrake	24	11	41.3	12.4	7.4	1923	Isleboro, Me.
5	228474		Ol. s.	Shellkof	72	49	75.2	18.1	7.3	1929	Tacoma, Wash.
6	117106		Ga. s.	Shell	16	9	50.0	14.5	3.5	1901	Alviso, Calif.
7	231702		Ol. s.	Shell-Fish	49	41	60.4	15.4	5.3	1931	New Haven, Conn.
8	223104		Ol. s.	Shelter Island	81	55	59.0	28.0	7.4	1923	Greenport, N. Y.
9	224606		Ol. s.	Shenandoah	42	27	58.0	15.4	7.3	1925	Olig Harbor, Wash.
10	116258		Ga. s.	Shenecasett	14	12	41.3	11.4	5.5	1839	Naumk, Conn.
11	216122		Ol. s.	Shepard Point	37	15	56.4	17.0	4.6	1918	Vancouver, Wash.
12	218197		Ga. w.	Sherman	61	38	61.9	20.5	6.0	1919	Antloch
13	219618		Ga. s.	Sherman	23	18	43.3	13.1	6.1	1919	Seattle, Wash.
14	224701		Ga. w.	Shifter	31	22	64.0	14.0	2.6	1919	McConnellsville, Ohio.
15	222540		Ol. s.	Shina No. 2	25	10	50.2	14.3	5.7	1918	San Diego, Calif.
16	210482		Ga. s.	Shine-On	7	6	24.5	7.2	3.3	1912	Plum Island, Fla.
17	232295		Ga. s.	Shiranda	13	9	32.7	10.4	4.5	1933	Fernandina, Fla.
18	227523		Ga. s.	Shirley	14	9	39.7	10.7	4.3	1920	Portsmouth, Va.
19	224506		Ga. s.	Shirley O.	12	10	31.3	10.2	2.6	1921	St. James, Mich.
20	210497		Ga. s.	Shirley L.	23	10	52.1	12.8	5.6	1912	Nyaek, N. Y.
21	227324		Ga. s.	Shirley Ruth	10	8	31.8	10.8	2.1	1923	Houma, La.
22	224530		Ol. s.	Shirley M. Chattenburg	47	22	68.3	17.1	8.0	1925	Essex, Mass.
23	217695		Ga. s.	Shishuldin	30	12	61.1	14.9	4.0	1919	Vancouver, Wash.
24	231497		Ga. s.	Short Beach	15	12	42.0	13.0	4.8	1932	Patchogue, N. Y.
25	223388		Ga. s.	Shoshone	19	13	47.5	13.0	4.6	1922	Kodiak, Alaska
26	231984		Ga. s.	Showboat	27	20	35.4	15.6	3.1	1931	Sensacola, Fla.
27	232567		Ga. s.	Shrdit	11	9	35.1	11.4	3.1	1933	Seattle, Wash.
28	225854		Ol. s.	Shuyak	31	21	53.8	11.3	0.0	1926	Port Ashton, Alaska
29	167303		Ol. s.	Siuna	31	21	52.0	13.8	6.1	1891	Astoria, Ore.
30	231151		Ga. w.	Sibyl Y.	20	20	50.4	14.0	3.1	1931	Webber, Ark.
31	210226		Ga. s.	Siella	5	5	23.8	7.2	3.2	1911	Milwaukee, Wis.
32	207760		Ga. s.	Sickle	21	21	59.0	17.3	3.8	1910	Williston, N. C.
33	227455		Ga. s.	Sid Jw.	12	9	38.4	10.1	4.2	1928	Buffalo, N. Y.
34	203869		Ga. s.	Sidney	9	6	39.9	10.2	3.9	1907	Hallard, Wash.
35	224121		Ga. s.	Sidney C.	6	5	35.0	12.5	3.1	1900	New Orleans, La.
36	216004		Ga. s.	Sidney and Wayne	24	21	38.6	11.5	3.5	1918	Vermillion, Ohio.
37	116740		Ga. s.	Sidney R. Riggis	10	10	55.5	14.1	3.8	1896	Oriole, Md.
38	226092		Ol. s.	Stella	62	37	61.0	17.8	8.4	1926	Los Angeles, Calif.
39	214391	WKCM	Ol. s.	Sierra	1,510	1,199	210.0	42.5	14.8	1916	Hoquiam, Wash.
40	93241		Ga. s.	Siesta	41	39	67.1	15.0	3.3	1900	Croton, N. Y.
41	229806		Ga. s.	Siesta	10	8	33.0	11.0	4.2	1930	Mayetta, N. J.
42	214701		Ga. s.	Signal	10	13	40.7	12.2	6.1	1917	Tacoma, Wash.
43	211071		Ga. s.	Siigness	14	12	39.1	10.9	3.4	1913	Dames Point, Fla.
44	203784		Ga. s.	Siigwan	14	9	44.5	14.5	4.1	1906	Bridgeport, Conn.
45	211259		Ol. s.	Silas McLoon	26	15	62.3	14.5	6.3	1913	East Boothbay, Me.
46	225141		Ol. s.	Silas T. Webster	63	43	72.9	23.6	5.5	1925	Solomons, Md.
47	232035		Ga. s.	Silver Cloud	18	9	36.4	12.0	3.5	1932	Houma, La.
48	226284		Ga. s.	Silver Fox	20	16	42.4	16.7	4.4	1927	Charleston, S. C.
49	204281		Ga. s.	Silver King	13	8	43.2	12.2	3.8	1907	Port Bolivar, Tex.
50	230676		Ol. s.	Silverland	53	36	61.8	16.3	7.4	1931	Everett, Wash.
51	209273		Ga. s.	Silver Leaf	9	9	31.5	9.5	4.0	1908	West De Pere, Wis.
52	221281		Ga. s.	Silver Moon	12	9	34.3	11.0	3.7	1921	St. James, Mich.
53	226192		Ga. s.	Silvermoon	14	10	48.6	15.2	3.2	1925	Hilox, Miss.
54	232974		Ol. s.	Silver Moon	15	8	40.2	10.4	5.5	1931	Mobile, Ala.
55	219089	KOJD	Ol. s.	SILVEROAK	3,447	2,160	333.8	48.0	21.9	1919	Jacksonville, Fla.
56	229531		Ga. s.	Silver Queen	7	6	32.6	11.1	3.5	1930	Tuckerton, N. J.
57	116116		Ga. s.	Silver Spray	10	6	48.0	12.3	2.6	1886	Crisfield, Md.
58	212125		Ga. s.	Silver Spray	20	17	52.4	13.4	3.8	1914	Marshallberg, N. C.
59	221391		Ol. s.	Silver Spray	19	16	41.2	11.6	4.0	1920	North Manitou Island, Mich.
60	225887		Ga. s.	Silver Spray	15	10	38.6	11.1	4.2	1925	Sturgeon Bay, Wis.

1 Formerly ga. s. U. S. N. No. 14665.
 2 Formerly ga. y. Manito II.

3 Formerly st. s. Despatch.

Line No.	Service	Crew	Horse-power	Name of owner	Home port	Address of owner
1	Pas.	1	25	Maywood C. Halstead	St. Augustine, Fla.	Box 813, West Palm Beach, Fla.
2	Pas.	2	20	William Melchner	New York, N. Y.	641 Yznaga Place.
3	Fsh.	1	24	J. H. Thompson	Brunswick, Ga.	2115 Union Street.
4	Pas.	2	50	N. E. Pendleton	Belfast, Me.	Isleboro, Me.
5	Fsh.	6	292	Booth Fisheries Co. (Del.)	Seattle, Wash.	Pier 111, foot Wall Street.
6	Tow	1	b 30	Charles B. Gould	San Francisco, Calif.	Point Richmond, Calif.
7	Msc.	4	70	State of Connecticut	New Haven, Conn.	c/o Shell Fish Commission, 185 Church Street.
8	Pas.	2	75	Shelter Island & Greenport Ferry Co. (N. Y.)	New York, N. Y.	Shelter Island, N. Y.
9	Fsh.	8	65	Pasquale Dorotich	Tacoma, Wash.	Olg Harbor, Wash.
10	Tow	2	40	Merritt-Chapman & Scott Corporation (Del.)	New London, Conn.	Pequot Avenue.
11	Fsh.	4	60	Shepard Point Packing Co. (Wash.)	Seward, Alaska	(P. O. Cordova), Shepard Point, Alaska.
12	Frt.	2	100	C. A. Lantzen	San Francisco, Calif.	Antioch, Calif.
13	Fsh.	5	35	Andrew Johnson	Petersburg, Alaska	
14	Tow	1	44	Monongahela & Ohio River Dredglog Co. (Del.)	Pittsburgh, Pa.	627 Smithfield Street.
15	Fsh.	4	50	Mario Bagallini	San Diego, Calif.	364 Fifteenth Street, San Pedro, Calif.
16	Fsh.	3	10	Martin E. Blek	Detroit, Mich.	Apt. 308, 4310 Cicotte Street.
17	Msc.	1	40	H. G. Hutson	Jacksonville, Fla.	2610 Riverside Avenue.
18	Pas.	1	20	Arthur Seaforth	Seattle, Wash.	Squamish, Wash.
19	Fsh.	2	28	Joseph Bissell	Grand Haven, Mich.	104 Robinson Street, Charlevoix, Mich.
20	Tow	2	200	G. C. Fortune	Miami, Fla.	c/o Tropical Boat Yard, Riviera, Fla.
21	Frt.	1	14	Claude P. Boudreaux	New Orleans, La.	Houma, La.
22	Cod.	10	60	Harold Parsons	Gloucester, Mass.	4 Sylvan Court.
23	Fsh.	2	85	Pacific American Fisheries (Del.)	Juneau, Alaska	South Bellingham, Wash.
24	Fsh.	5	b 100	Short Beach Corporation (N. Y.)	New York, N. Y.	Islip, L. I., N. Y.
25	Fsh.	3	b 30	Pacific American Fisheries (Del.)	Seward, Alaska	South Bellingham, Wash.
26	Pas.	2	40	Paradise Beach Co. (Fla.)	Pensacola, Fla.	Millview, Fla.
27	Fsh.	3	24	E. J. Dalby	Seattle, Wash.	Union, Wash.
28	Fsh.	4	50	Shepard Point Packing Co. (Wash.)	Seward, Alaska	Cordova, Alaska.
29	Tow	2	100	L. O. Wick	Seattle, Wash.	1318 Grand Street, Everett, Wash.
30	Fsh.	2	20	A. L. Youngblood	Memphis, Tenn.	Gillett, Ark.
31	Fsh.	1	10	Phil Kegel	Chicago, Ill.	Kegels Fish House, east end Illinois Street.
32	Fsh.	12	20	Chas. S. Wallace	Beaufort, N. C.	Morehead City, N. C.
33	Msc.	1	40	American S. S. Co. (N. Y.)	Hutalo, N. Y.	Marine Trust Building.
34	Msc.	1	20	Aretle Blue Fox & Fur Co. (T. A.)	Petersburg, Alaska	
35	Fsh.	2	16	William Boudoin	New Orleans, La.	Cut Off, La.
36	Fsh.	3	16	Frank Clark	Cleveland, Ohio	8505 Hough Avenue.
37	Ovs.	3	5	Ira T. Todd	Crisfield, Md.	34 Maryland Avenue.
38	Fsh.	6	b 110	A. J. Wedum	Los Angeles, Calif.	4205 East Second Street, Long Beach, Calif.
39	Fsh.	21	b 640	Arctic Transport Co. (N. J.)	Nome, Alaska	261 Colman Building, Seattle, Wash.
40	Frt.	2	b 80	George W. Vars	New Haven, Conn.	481 Grand Avenue.
41	Pas.	1	35	Watson Pharo	Philadelphia, Pa.	Beachhaven, N. J.
42	Fsh.	6	b 30	San Juan Fishing & Packing Co. (Wash.)	Seward, Alaska	Foot Stacey Street, Seattle, Wash.
43	Frt.	1	24	E. I. Alexander	Jacksonville, Fla.	1824 Davis Street.
44	Pas.	2	30	Daniel J. Donohue	New York, N. Y.	310 West Ninety-ninth Street.
45	Frt.	2	50	A. C. McLoon & Co. (Me.)	Rockland, Me.	McLoon's wharf.
46	Msc.	3	70	Joseph C. Webster	Annapolis, Md.	Solomons, Md.
47	Fsh.	2	55	Joseph H. Purga	New Orleans, La.	Station G, Box 112.
48	Frt.	3	21	Yonge Simmons, jr.	Charleston, S. C.	Mount Pleasant, S. C.
49	Frt.	1	37	Alfred E. Fredericksen	Galveston, Tex.	Pier 22.
50	Fsh.	7	110	John Baoka	Seattle, Wash.	2715 Norton Avenue, Everett, Wash.
51	Fsh.	2	b 10	Theodore S. Bainbridge	Milwaukee, Wis.	121 Bird Street, Marinette, Wis.
52	Fsh.	2	20	Barney Martin	Grand Haven, Mich.	St. James, Mich.
53	Pas.	3	125	Louisiana Gulf Coast Co. (La.)	New Orleans, La.	1204 New Orleans Bank Building.
54	Tow	2	60	Jackson-Hope Timber Co. (Ala.)	Mobile, Ala.	68 North Conception Street.
55	Frt.	40	b 2,000	Clegg Ship Owning Corporation (N. Y.)	New York, N. Y.	41 Beaver Street.
56	Pas.	1	10	Joseph P. Smith	Philadelphia, Pa.	Tuckerton, N. J.
57	Frt.	2	14	C. T. Carmines	Newport News, Va.	Messlek, Va.
58	Frt.	2	40	Empire Utility Division	Wilmington, N. C.	Goldboro, N. C.
59	Fsh.	4	50	Arthur L. Tucker	Grand Haven, Mich.	529 Division Street, Benton Harbor, Mich.
60	Fsh.	2	b 30	Earl L. Killoran	Sault Ste. Marie, Mich.	Fayette, Mich.

⁴ Formerly ga. y. Marie.

⁵ Formerly ga. s. Jacksonville.

Line No.	Official No.	Signal and radio-call letters	Rlg	Name of vessel	Tonnage		Register dimensions			When built	Where built
					Gross	Net	Length	Breadth	Depth		
1	229166		Ga. s.	Silver Spray	10	7	29.0	9.3	3.7	1927	West De Pere, Wis.
2	231343		Ga. s.	Silver Spray	8	5	26.4	8.6	4.0	1914	Hayfield, Wis.
3	231695		Ga. s.	Silver Spray	17	11	39.2	11.2	4.5	1928	Wilmington, N. C.
4	218144	KIGZ	Ol. s.	SILVERSPRUE	3,376	2,109	333.8	48.0	24.9	1910	Jacksonville, Fla.
5	207120		Ga. s.	Silver Star	9	7	32.0	9.0	3.6	1906	Two Rivers, Wis.
6	214556		Ga. s.	Silver Star	13	9	38.4	11.2	4.8	1910	Miami, Fla.
7	213310		Ga. s.	Silver Wave	15	12	39.4	12.8	4.4	1915	Poulsbo, Wash.
8	220068		Ol. s.	Silver Wave	41	22	61.0	15.3	6.9	1920	Los Angeles, Calif.
9	224843		Ol. s.	Silver Wave	82	69	59.5	18.3	10.6	1925	Seattle, Wash.
10	220700		Ga. s.	Silver Wave	8	6	35.2	10.2	3.9	1927	Bowers, Del.
11	232731		Ga. s.	Silvia	14	10	43.9	10.8	4.8	1933	Cambridge, Md.
12	224436		Ga. s.	Simmons	19	12	52.0	14.1	4.4	1925	Foxwell, Va.
13	227280		Ga. s.	Sina	14	9	37.1	11.1	6.1	1928	Tacoma, Wash.
14	230100		Ol. s.	Sinclair	33	22	50.0	14.0	7.1	1930	Manitowoc, Wis.
15	217593		Ga. s.	Sinclair Opaline No. 2	23	21	49.5	14.2	3.5	1912	West Palm Beach, Fla.
16	210681		Ga. s.	Sinco	20	14	58.3	10.0	5.1	1913	New York, N. Y.
17	211594		Ga. s.	Sloux	8	5	35.0	10.5	3.6	1918	Dames Point, Fla.
18	231811		Ga. s.	Slpsey	10	7	34.9	14.2	3.1	1913	Unknown
19	216081		Ga. s.	Siren	41	33	55.7	15.4	7.0	1918	Tacoma, Wash.
20	210713		Ga. s.	Sirena	13	11	38.2	9.2	4.7	1912	San Diego, Calif.
21	214145		Ga. s.	Sirlus	21	17	42.4	12.5	5.6	1916	Seattle, Wash.
22	218350		Ga. s.	Sir Thomas	11	7	38.4	13.4	4.0	1902	Bridgeport, Conn.
23	230690		Ga. s.	Sis	7	6	30.0	9.5	3.2	1923	Ketchikan, Alaska
24	229911		Ga. s.	Sis V	7	7	50.4	8.2	4.0	1916	Alexandria Bay, N. Y.
25	218870		Ol. s.	Sisco No. 4	59	40	61.4	18.9	6.8	1919	Mariners Harbor, N. Y.
26	211137		Ga. s.	Sispud II	29	23	52.6	12.1	6.4	1913	New York, N. Y.
27	223230		Ol. s.	Sister	17	10	46.0	12.2	5.4	1915	Los Angeles, Calif.
28	231634		Ga. s.	Sister	13	6	38.7	12.0	4.2	1928	Fernandina, Fla.
29	215859		Ga. s.	Sisters	23	16	59.5	16.2	4.8	1882	St. Michaels, Md.
30	211698		Ga. s.	Sitka	74	50	73.0	18.4	8.4	1913	Seattle, Wash.
31	226541		Ol. s.	Sitka	53	30	61.8	16.7	7.9	1927	Tacoma, Wash.
32	232147		Ga. s.	Sitka	7	6	27.6	9.4	3.8	1931	do
33	207807		Ga. s.	Sislaw	11	9	35.0	9.6	3.0	1910	Acme, Oreg.
34	117037		Ol. s.	Siva	33	30	55.0	16.6	5.0	1901	Stratford, Conn.
35	225771		Ga. s.	Siwash	38	30	61.9	18.2	4.6	1923	Pateros, Wash.
36	224784		Ga. s.	Six Brothers	13	10	37.4	11.7	4.3	1925	Boston, Mass.
37	232187		Ga. s.	Six Brothers II	13	11	38.4	11.8	5.2	1933	do
38	232440		Ga. s.	Skagit	16	13	45.3	12.1	3.0	1933	Everett, Wash.
39	227423		Ga. s.	Skagit Chief	22	17	43.5	14.5	2.9	1928	do
40	231144		Ga. s.	Skanoentl	7	6	35.8	11.5	3.2	1931	South Bend, Wash.
41	229088		Ol. s.	Skansonla	446	303	158.4	49.9	13.3	1929	Olg Harbor, Wash.
42	203548		Ga. s.	Skipjack	10	7	32.8	11.2	4.8	1912	Seattle, Wash.
43	233001		Ga. s.	Skip Jack	9	8	30.6	9.7	3.8	1926	Miami, Fla.
44	204921		Ga. s.	Skipper	10	6	36.8	11.7	4.0	1908	Mount Pleasant, S. C.
45	208137		Ga. s.	Skipper	16	11	52.3	11.3	4.3	1910	West Lake, La.
46	221953		Ga. s.	Skipper	10	6	37.0	9.0	4.3	1916	Boston, Mass.
47	206368		Ga. s.	Skookum	14	9	41.8	11.1	4.6	1909	Seattle, Wash.
48	223879		Ga. s.	Skookum	10	7	37.2	9.2	4.5	1918	Norfolk, Va.
49	225979		Ol. s.	Skookum	19	13	47.3	12.8	5.9	1926	Olympia, Wash.
50	213019		Ol. s.	Skookum Chief	248	177	119.5	30.1	7.0	1915	Seattle, Wash.
51	213434		Ga. s.	Skukum	12	7	33.9	10.1	4.3	1915	San Diego, Calif.
52	115923		Ga. s.	Skyhark	14	10	48.2	11.4	4.1	1902	Wornton, Oreg.
53	231200		Ga. s.	Skyhark	10	9	33.0	8.9	4.4	1931	Seattle, Wash.
54	215104	WFFX	Ol. s.	Slaven	37	25	54.2	15.1	6.9	1917	Tacoma, Wash.
55	223600		Ga. s.	Sliपालong	15	10	46.0	10.8	2.6	1923	Arkansas City, Ark.
56	225527		Ga. s.	Slo & Ezy	24	20	34.8	14.5	4.2	1926	Miami, Fla.
57	117185		Ga. s.	Sly Fox	9	7	39.0	12.9	3.6	1902	Crittendon, Va.
58	230709		Ga. s.	Sly Fox II	10	7	32.0	11.0	4.5	1931	Brookhaven, N. Y.
59	217781		Ga. s.	Smile	8	7	31.5	9.4	4.2	1919	Seattle, Wash.
60	220059		Ga. s.	Smile	42	29	59.9	17.2	5.0	1920	Vancouver, Wash.
61	220736		Ga. s.	Smiles	8	6	32.0	10.5	4.3	1920	Sitka, Alaska

1 Formerly st. s. Ashbee.
 1 Formerly ga. s. Miami.

1 Formerly ga. s. William Pitt.
 4 Formerly U. S. N. No. 2221.

Line No.	Serv-ice	Crew	Horse-power	Name of owner	Home port	Address of owner
1	Fsh.	2	15	Jens Hogfors	Milwaukee, Wis.	Oconto, Wis.
2	Fsh.	2	15	Frank Ponomar	Duluth, Minn.	Cornucopia, Wis.
3	Frt.	1	140	Harry A. Frey	Wilmington, N. C.	
4	Frt.	2 ¹	3,000	Clegg Ship Owning Corporation (N. Y.)	New York, N. Y.	44 Heaver Street.
5	Fsh.	3	12	H. M. Brackenridge	Grand Haven, Mich.	Saugatuck, Mich.
6	Tow.	2	60	G. W. Hill	Apalachicola, Fla.	Box 223.
7	Fsh.	6	20	Sidney Carle	Ketchikan, Alaska	Craig, Alaska.
8	Fsh.	8	60	George Stambuk	Los Angeles, Calif.	523 Eleventh Street, San Pedro, Calif.
9	Fsh.	8	100	Arctle Transport Co. (N. J.)	Nome, Alaska	
10	Fsh.	1	50	Clifford M. Richards	Wilmington, Del.	Little Creek, Del.
11	Mse.	1	50	Thomas E. Jones	Cambridge, Md.	Glasgow Street Extension.
12	Fsh.	3	25	Carlyle S. Simmons	Reedville, Va.	Kilmarnock, Va.
13	Fsh.	1	25	J. L. Johannsen	Sitka, Alaska	523 East Harrison Street, Tacoma, Wash.
14	Frt.	3	60	Sinclair Refining Co. (Me.)	New York, N. Y.	45 Nassau Street.
15	Frt.	2	38	do	do	Do.
16	Ptl.	2	720	City of New York	do	C/o Police Department.
17	Tow.	2	20	J. H. Coppedge	Jacksonville, Fla.	204 East Bay Street.
18	Pas.	1	40	E. B. Constantine	Alexandria, Va.	Stafford, Va.
19	Fsh.	3	60	Booth Salmon Co. (Del.)	Seattle, Wash.	Burke Building.
20	Fsh.	2	55	Gordon Gerow	San Diego, Calif.	Care Southwestern Yacht Club, foot Grape Street.
21	Fsh.	4	20	Eric Todal	Petersburg, Alaska	
22	Oys.	2	6 45	Setanket Oyster Co (Conn.)	New Haven, Conn.	373 State Street
23	Fsh.	1	12	James Bradley	Wrangell, Alaska	
24	Pas.	1	175	J. P. Wagoner	Cape Vincent, N. Y.	Alexandria Bay, N. Y.
25	Frt.	3	60	Relnauer Petroleum Transportation Corporation (N. J.)	Newark, N. J.	45 Church Street, Paterson, N. J.
26	Frt.	2	150	James Adams	Philadelphia, Pa.	Chesapeake City, Md.
27	Tow.	5	6 45	Seaboard Stone Co. (Calif.)	Los Angeles, Calif.	720 Wilmington and San Pedro Road, San Pedro, Calif.
28	Fsh.	2	6 40	S. F. Anderson	Fernandina, Fla.	416 North Third Street.
29	Frt.	2	20	P. T. Hambleton	Cambridge, Md.	Bozman, Md.
30	Fsh.	10	75	Chas. C. Robbins	Chicago, Ill.	362 West Kinzie Street.
31	Fsh.	8	60	John Ljubich	Tacoma, Wash.	Box 34, Deckton, Wash.
32	Fsh.	1	10	Emma Phillips	Sitka, Alaska	
33	Pas.	2	10	Grant L. Colter	Newport, Oreg.	Glanada, Oreg.
34	Oys.	3	80	J. Waldron Bayles	New York, N. Y.	Oyster Bay, N. Y.
35	Frt.	1	100	Columbia-Okanogan Orchards (Wash.)	Seattle, Wash.	c/o Monroe-Slade Fruit Co., Bridgeport, Wash.
36	Cod.	7	24	Samuel Frontiero	Gloucester, Mass.	59 Fort Square.
37	Cod.	4	24	Vincenzo Claramitaro	Boston, Mass.	5 North Square.
38	Tow.	2	60	Joseph L. Parker	Seattle, Wash.	Third and Division Street, Mount Vernon, Wash.
39	Tow.	3	100	Joseph N. Parker	do	Mount Vernon, Wash.
40	Fsh.	1	40	L. L. Clark, jr.	do	Box 12, Bay Center, Wash.
41	Fer.	2	420	Washington Navigation Co. (Wash.)	Tacoma, Wash.	Oig Harbor, Wash.
42	Fsh.	2	16	Ola Taug.	Juneau, Alaska	Killsnoo, Alaska.
43	Pas.	1	72	Edwin P. Le May	Manila, Fla.	906 Northwest Eighth Street Road.
44	Frt.	2	24	William C. Magwood	Charleston, S. C.	4 Wall Street.
45	Tow.	2	50	Clark Dredging Co. (Tex.)	Galveston, Tex.	United States National Bank Building.
46	Pas.	1	106	Ida H. Stiles	Philadelphia, Pa.	Ninety-sixth and Sunset Drive, Stone Harbor, N. J.
47	Tow.	3	60	Winslow Marine Railway & Shipbuilding Co. (Wash.)	Seattle, Wash.	Burke Building.
48	Tow.	1	40	L. H. Kunn	do	c/o New England Fish Co., Craig, Alaska.
49	Tow.	1	65	Jas. Draham	Tacoma, Wash.	Route 1, Olympia, Wash.
50	Pas.	1	200	Puget Sound Freight Lines (Wash.)	Seattle, Wash.	Camdian National Dock.
51	Pas.	2	20	T. H. Freeman	San Diego, Calif.	La Valencia Hotel, La Jolla, Calif.
52	Fsh.	1	80	Pacific American Fisheries (Del.)	Bellingham, Wash.	South Bellingham, Wash.
53	Pas.	1	225	Marine Tours (Wash.)	Seattle, Wash.	64 Marlon Street.
54	Fsh.	7	100	Nakat Packing Corporation (N. Y.)	Ketchikan, Alaska	Dexter Horton Building, Seattle, Wash.
55	Tow.	1	65	Ernest Miller	Memphis, Tenn.	Box 620, Vicksburg, Miss.
56	Pas.	2	28	Ora B. Shelton	Miami, Fla.	1328 Herwick Avenue, Atlanta, Ga.
57	Frt.	1	18	M. D. Minga	Norfolk, Va.	Rescue, Va.
58	Pas.	2	65	George P. Laub	New York, N. Y.	Greenport, N. Y.
59	Fsh.	3	12	Alexander Evunoff	Ketchikan, Alaska	Wrangell, Alaska.
60	Fsh.	1	60	Pioneer Packing Co. (Wash.)	Seattle, Wash.	Exchange Building.
61	Fsh.	1	12	Ralph Young	Sitka, Alaska	

¹ Formerly U. S. Navy st. s. No. 2274.

⁶ Formerly st. w. K. L. Ames.

¹ Formerly ga. s. Totem.

Line No.	Official No.	Signal and radio-call letters	Rtg	Name of vessel	Tonnage		Register dimensions			When built	Where built
					Gross	Net	Length	Breadth	Depth		
1	224002		Ga. s.	Smith	10	7	36.2	10.1	2.6	1924	Atlantic, N. C.
2	202402		Ga. s.	Smith Brothers	9	7	28.4	12.0	3.7	1903	Greenwich, R. I.
3	223372		Ol. s.	Smith Bros. No. 1	18	7	46.0	14.2	4.0	1923	Sausalito, Calif.
4	223373		Ol. s.	Smith Bros. No. 2	18	7	46.0	14.2	4.0	1923	do.
5	202322		Ga. s.	Smiths	17	11	47.1	14.6	4.2	1905	Alameda Point, Calif.
6	212808		Ol. s.	Smithy	82	56	82.7	19.8	8.1	1914	Astoria, Oreg.
7	227157		Ol. w.	Smoky City	42	42	73.2	18.0	3.1	1925	Pittsburgh, Pa.
8	210755		Ga. s.	Smyth	15	10	49.3	11.2	0.0	1912	Beaumont, Tex.
9	221379		Ga. w.	Snake Creek Ferry	15	12	49.5	16.6	2.7	1921	Snake Creek, S. Dak.
10	216046		Ga. w.	Snake River	13	10	52.4	18.1	2.1	1918	Ainsworth, Wash.
11	225892		Ol. s.	Snapper	59	18	75.0	18.7	0.2	1926	Pascagoula, Miss.
12	231352		Ol. s.	Snapper King	54	23	66.6	18.6	7.7	1931	do.
13	228141		Ga. s.	Snapper Queen	45	22	68.0	19.0	8.0	1928	do.
14	218015		Ol. s.	Snark	11	7	41.4	11.8	4.1	1919	Bay Center, Wash.
15	228504		Ga. s.	Snowball	17	14	39.3	13.1	4.0	1929	Everett, Wash.
16	212767		Ga. s.	Snowdeer	16	13	35.0	10.0	4.5	1914	West De Pere, Wis.
17	222742		Ol. s.	Social	16	6	41.7	13.3	4.2	1923	Fernandina, Fla.
18	231978		Ga. s.	Sock II	10	9	43.2	11.0	3.7	1932	Tuckerton, N. J.
19	227407		Ol. s.	Sockeye	72	49	69.4	18.2	9.1	1928	Tacoma, Wash.
20	229505		Ga. s.	Sockeye King	22	14	40.9	13.2	5.3	1930	Seattle, Wash.
21	207819		Ga. s.	SOCONY	40	27	68.8	12.0	6.9	1910	Port Richmond, N. Y.
22	162946	WDFD	Ol. s.	SOCONY 5	830	631	185.0	35.0	15.0	1906	Sparrows Point, Md.
23	162949	WDFE	Ol. s.	SOCONY 6	850	514	185.0	35.0	15.0	1906	do.
24	217723		Ga. s.	Socony 6	8	5	35.8	10.7	3.0	1919	Honolouster, Mass.
25	211142		Ga. s.	Sofo II	15	10	38.0	12.9	4.9	1913	Tacoma, Wash.
26	228999		Ga. s.	Sofia	8	5	31.9	10.0	3.7	1928	Mayaguez, P. R.
27	205683		Ga. s.	Sokol	18	13	34.7	12.7	5.2	1908	Tacoma, Wash.
28	215124		Ol. s.	Sokol	26	20	48.7	13.7	5.6	1917	Anacortes, Wash.
29	233138		Ol. s.	Sol	16	6	37.4	12.4	4.8	1927	Fernandina, Fla.
30	116059		Ga. s.	Solano	66	49	74.0	25.0	5.5	1885	Benicia, Calif.
31	207906		Ga. s.	Solano	8	5	39.9	9.3	4.1	1910	San Francisco, Calif.
32	224221		Ol. s.	Solano	31	19	54.5	16.4	4.7	1924	do.
33	227333		Ol. s.	Solano	22	10	47.4	12.9	5.0	1918	Norfolk, Va.
34	215697	KLFB	Ol. s.	SOLARINA	255	124	115.0	21.5	10.5	1913	Glasgow, Scotland
35	96391		Ol. s.	Solletor	19	12	44.9	13.5	6.0	1898	Baltimore, Md.
36	211150		Ol. s.	Solletor	20	13	44.3	13.4	4.0	1913	Norfolk, Va.
37	214792		Ol. s.	Solletor II	18	12	50.7	14.2	5.9	1917	Baltimore, Md.
38	213101		Ga. s.	Solta	33	22	51.4	14.3	6.3	1915	Tacoma, Wash.
39	211682		Ga. s.	Somehow	14	9	33.3	11.1	4.0	1913	Bremerton, Wash.
40	227531		Ol. s.	Sonia	55	37	62.3	16.7	8.0	1928	Olg Harbor, Wash.
41	223745		Ol. s.	SONITTEP	113	77	79.9	20.0	9.6	1907	Wilmington, Del.
42	224658		Ga. s.	Sonny	14	7	39.8	11.2	4.4	1925	Houma, La.
43	229561		Ga. s.	Sonny	7	5	32.6	9.0	4.1	1930	Poulsbo, Wash.
44	228399		Ol. s.	Sonny Boy	76	52	68.1	18.9	8.8	1929	Los Angeles, Calif.
45	228394		Ga. w.	Sonny Boy	15	15	56.0	14.5	2.3	1929	Rochester, Pa.
46	229181		Ga. s.	Sonny Boy	13	8	43.2	11.5	5.3	1914	Los Angeles, Calif.
47	230451		Ol. s.	Sonny Boy	28	19	40.5	15.5	5.6	1931	St. Augustine, Fla.
48	217186		Ga. s.	Sonoma	8	6	33.4	8.5	4.9	1915	Seattle, Wash.
49	221531		Ol. s.	Sonoma	217	160	108.5	29.6	7.2	1914	Hto Vista, Calif.
50	230322		Ol. s.	Sonoma	39	26	54.6	15.0	7.8	1930	Squamish, Wash.
51	233055		Ga. s.	Sonoma	7	5	32.8	8.3	4.1	1923	Morris Heights, N. Y.
52	217808		Ga. s.	Sonora	30	15	61.2	11.6	4.3	1919	Stockton, Calif.
53	231719		Ol. s.	Sonste	13	11	37.2	11.8	0.2	1932	Seattle, Wash.
54	117054		Ga. s.	Sophn Johnson	43	29	51.9	16.2	8.4	1901	Port Angeles, Wash.
55	227393		Ga. s.	Sophie	8	6	29.4	9.5	4.0	1928	Ketchikan, Alaska
56	232125		Ga. s.	Sophie	25	12	46.3	11.7	5.1	1915	City Point, Va.
57	230762		Ga. s.	Sophie II	12	8	34.5	10.5	5.3	1931	Olg Harbor, Wash.
58	227931		Ga. s.	¹⁰ Sophie D. VI	8	5	36.0	10.0	2.7	1906	Hoston, Mass.
59	116663		Ga. s.	Sophie E	42	26	64.5	22.8	4.5	1895	San Francisco, Calif.

¹ Formerly st. s. John A. Shaw.

² Formerly ol. s. Caryl Dean.

³ Formerly ga. s. Supply.

⁴ Formerly ga. s. U. S. O. Co. No. 5.

⁵ Formerly ga. s. U. S. T. Co. No. 5.

⁶ Formerly ga. s. U. S. O. Co. No. 6.

⁷ Formerly U. S. T. Co. No. 6.

⁸ Formerly ga. s. U. S. N. No. 3058.

Line No	Service	Crew	Horse-power	Name of owner	Home port	Address of owner
1	Fsh.	3	16	John L. Smith	Beaufort, N. C.	Atlantic, N. C.
2	Fsh.	1	18	Howard R. Asp	Providence, R. I.	East Greenwich, R. I.
3	Fsh.	1	40	Steve Smith	San Francisco, Calif.	Bodega, Calif.
4	Fsh.	1	40	do	do	Do.
5	Oys.	1	28	G. L. McKnew	do	3234 Lyon Street.
6	Tow.	3	400	Shaver Transportation Co. (Oreg.)	Portland, Oreg.	Foot North St. Louis Avenue.
7	Tow.	2	6 230	Charles Zubik	Pittsburgh, Pa.	Ninth Street and Duquesne Way Boathouse.
8	Tow.	2	60	Clooney Construction and Towing Co. (La.)	Lake Charles, La.	
9	Fer.	2	15	E. M. McMullen	Pembina, N. Dak.	Burke, S. Dak.
10	Fer.	1	32	Paterson Ferry (Wash.)	Portland, Oreg.	Paterson, Wash.
11	Fsh.	10	60	T. A. Thompson	Galveston, Tex.	4702 Woodrow Street.
12	Fsh.	8	75	M. M. Flechas	Gulfport, Miss.	Pascagoula, Miss.
13	Fsh.	10	48	do	do	do.
14	Fsh.	2	35	Anna Emelie Peuhkurinen	Astoria, Oreg.	375 Taylor Avenue.
15	Fsh.	2	50	Everett Packing Co. (Wash.)	Seattle, Wash.	Foot Bond Street, Everett, Wash.
16	Fsh.	4	6 28	Allen G. Henderson	Sault Ste. Marie, Mich.	R. F. D. 1, Bark River, Mich.
17	Fsh.	2	65	Mathias Rolao	Fernandino, Fla.	Box 7889
18	Pas.	2	49	Walton Stowman	Philadelphia, Pa.	Dorchester, N. J.
19	Fsh.	3	150	Friday Harbor Cannng Co. (Wash.)	Seattle, Wash.	Friday Harbor, Wash.
20	Fsh.	6	35	New England Fish Co. (Me.)	Boston, Mass.	44 Boston Fish Pier.
21	Frt.	3	100	Standard Oil Co. of New York (N. Y.)	New York, N. Y.	26 Broadway.
22	Tnk.	11	6320	Standard-Vacuum Transportation Co. (Del.)	do	do.
23	Tnk.	13	6320	do	do	do.
24	Fsh.	1	28	Standard Oil Co. of New York (N. Y.)	do	do.
25	Fsh.	1	30	Oscar Olson	Juneau, Alaska	Cordova, Alaska.
26	Tow.	2	100	Agua Billa Lighter & Storage Co. (P. R.)	San Juan, P. R.	Agudilla, P. R.
27	Fsh.	7	30	Monton Hofstad, Jr.	Petersburg, Alaska	
28	Fsh.	2	50	Libby, McNeill & Libby (Me.)	Seattle, Wash.	88 Hamlin Street.
29	Fsh.	2	40	Salvatore Ursino	St. Augustine, Fla.	41 Sanford Street.
30	Frt.	1	6 45	John L. Schaefer	San Diego, Calif.	Rives Strong Building, Los Angeles, Calif.
31	Frt.	1	30	Peter Bussalacchi	San Francisco, Calif.	31 East Channel Street, Stockton, Calif.
32	Tow.	1	150	Nahum Fay	do	Pier 5.
33	Frt.	1	6 35	Chris Peterson	do	Box 121, Sulcum, Calif.
34	Frt.	12	200	S. C. Loveland & Co. (Del.)	Philadelphia, Pa.	Hammonton, N. J.
35	Tow.	4	70	Vivian Phillips	Baltimore, Md.	Browns Wharf, foot of Broadway.
36	Tow.	2	75	Wilts-National Veneer Corporation (Del.)	Elizabeth City, N. C.	Plymouth, N. C.
37	Frt.	3	90	Bethlehem Shipbuilding Corporation (Del.)	Baltimore, Md.	Key Highway and Cross Street.
38	Fsh.	8	40	Ernl Leese	Seattle, Wash.	2723 State Street, Everett, Wash.
39	Fsh.	2	16	Nels H. Mork	Juneau, Alaska	Hoonah, Alaska.
40	Fsh.	8	100	Nick Babish	Seattle, Wash.	Box 237, Gig Harbor, Wash.
41	Tow.	3	320	Diamond P. Transportation Co. (Del.)	Philadelphia, Pa.	151 South Front Street.
42	Tow.	1	28	Brazos Launch Co.	Galveston, Tex.	Freeport, Tex.
43	Fsh.	2	20	Paul Winter	Seattle, Wash.	Route 2, Box 207, Poulsbo, Wash.
44	Fsh.	10	6 180	Sam Mirkovich	Los Angeles, Calif.	1708 South Grand Avenue, San Pedro, Calif.
45	Tow.	1	40	G. E. Ruder	Cheninnati, Ohio	Box 660, Zanesville, Ohio.
46	Fsh.	3	6 50	John L. Stone	Los Angeles, Calif.	Box 317, Ajo, Ariz. Pedro, Calif.
47	Fsh.	3	70	Fred Hanson	St. Augustine, Fla.	Box 745.
48	Pas.	1	18	Harold Muzzy	Seattle, Wash.	4630 Orcus Street.
49	Frt.	9	150	Norvin A. Fuy	San Francisco, Calif.	Pier 3.
50	Tow.	3	180	Fairbanks, Morse & Co. (Ill.)	Seattle, Wash.	600 South Wabash Avenue, Chicago, Ill.
51	Pas.	1	60	Grace B. Price	Tampa, Fla.	Captiva, Fla.
52	Frt.	1	6 60	George A. Gibson	San Francisco, Calif.	43 Miner Avenue, Stockton, Calif.
53	Fsh.	1	10	Charles Burnett	Seattle, Wash.	Box 196, Bryn Mawr, Wash.
54	Fsh.	4	80	Eugene E. Thomas	Seattle, Wash.	2648 Forty-sixth Avenue SW.
55	Fsh.	1	12	Thudel Louis	Ketchikan, Alaska	
56	Pas.	1	45	C. C. Hopkins	Newport News, Va.	Box 49, Petersburg, Va.
57	Fsh.	1	30	Karl Hansen	Ketchikan, Alaska	Smith Tower, Seattle, Wash.
58	Pas.	3	25	Albert Shaw	New York, N. Y.	303 West 114th Street.
59	Frt.	1	27	J. A. Peterson	San Francisco, Calif.	Antioch, Calif., 604 Eleventh Street.

(a) British ga. s. Inslvera.
 (b) ga. s. Dan Anholt.
 (c) Formerly ga. s. Anholt.
 (d) ga. s. Solarina.
 (e) ga. s. Mexican Solarina.

(f) Formerly st. s. Harvey E. Burch.
 (g) Formerly Japanese ga. s. Lillie.
 (h) O. K. O.
 (i) Formerly U. S. N. ga. s. hull No. 1139.

Line No.	Official No.	Signal and radio-call letters	Rtg	Name of Vessel	Tonnage		Register dimensions			When built	Where built
					Gross	Net	Length	Breadth	Depth		
1	233214		Ga. s.	Sophie M.	14	12	35.0	14.4	3.9	1933	West Sayville, N. Y.
2	117043		Ol. s.	Sophie Hurms	11	8	42.0	13.6	3.8	1901	Bridgeport, Conn.
3	217959		(Ga. s.)	Sortland	7	5	28.5	9.2	4.1	1919	Tacoma, Wash.
4	221541		Ol. s.	Sosco	30	19	59.9	14.3	5.9	1921	Newport News, Va.
5	236312		Ga. s.	Soso	7	5	32.5	8.9	4.2	1929	Poulsbo, Wash.
6	225290		Ol. s.	Sosos	11	9	34.9	10.2	4.0	1925	Ketchikan, Alaska
7	210814		Ol. s.	Soumd	48	33	67.0	16.2	6.6	1912	Anacortes, Wash.
8	228437		Ga. s.	South Bay	10	9	35.2	11.0	3.9	1929	Port Richmond, N. Y.
9	223440		(Ga. s.)	South Bay	9	6	35.6	13.3	3.7	1930	West Sayville, N. Y.
10	219284		Ga. s.	South Collma	8	5	42.0	12.0	3.2	1906	Mount Pleasant, S. C.
11	220843		(Ga. w.)	Southdown	14	6	40.0	13.2	2.9	1920	Houma, La.
12	210073		Ga. s.	South Ferry	13	10	59.0	20.0	2.7	1912	Greenport, N. Y.
13	222100		(Ga. w.)	South Ferry	32	27	63.0	19.4	3.4	1922	Mobridge, S. Dak.
14	202309		Ol. s.	Southland	27	18	60.1	13.0	5.6	1905	Bridgeport, Conn.
15	206348		Ga. s.	Southland	35	30	57.3	57.3	12.8	1909	Chessa Louskee, Fla.
16	214920		Ga. s.	Southland	36	28	60.7	15.3	6.5	1917	Seattle, Wash.
17	218598		Ga. s.	Southland	74	59	79.6	20.7	5.8	1910	Morehead City, N. C.
18	229380		Ol. s.	Southland	62	42	64.6	17.6	8.2	1930	Old Harbor, Wash.
19	231297		Ga. p.	South Pittsburg	28	28	65.1	16.0	3.2	1931	South Pittsburg, Tenn.
20	232452		Ga. s.	South Pole	11	9	39.0	10.3	5.3		Unknown
21	223864		Ol. s.	Southport	73	51	101.0	16.0	6.9	1924	Morehead City, N. C.
22	222967		Ol. s.	South Shore	110	67	86.1	24.5	6.9	1923	Alameda, Calif.
23	224665		Ol. s.	South Shore II	165	94	99.5	32.5	7.1	1925	do.
24	223000		Ga. s.	South Side	42	35	61.8	25.2	4.1	1923	Greenport, N. Y.
25	208219		Ga. s.	South Side	18	12	40.6	12.8	4.4	1910	Seattle, Wash.
26	220812		Ga. s.	Southern Cross	8	6	31.0	10.3	4.1	1920	Stanwood, Wash.
27	222454		Ol. s.	Southern Cross	102	69	81.3	20.6	9.0	1919	Clayton, N. Y.
28	228853		Ga. s.	Southern Cross	13	13	42.7	8.4	2.2	1928	Memphis, Tenn.
29	230899		Ga. s.	Southern Cross	23	16	44.9	15.4	6.3	1931	Wareham, Mass.
30	232625	WHFW	Ol. s.	Southern Cross	253	136	110.0	20.6	11.0	1929	Los Angeles, Calif.
31	230905	WCES	Ol. s.	SOUTHERN SUN	8,803	5,398	480.5	11.0	36.8	1931	Chester, Pa.
32	228783		(Ga. s.)	Southwind	10	7	29.8	10.1	5.0	1929	Brielle, N. J.
33	231547		(Ga. s.)	Souvenir	9	6	33.4	9.5	4.0	1932	Kasaan, Alaska
34	224302		Ga. s.	Sovereign	13	11	42.8	10.3	4.5	1909	Toms River, N. J.
35	204558		Ga. s.	Soya	18	12	54.0	11.1	5.4	1907	Everett, Wash.
36	116759		(Ga. s.)	Spalpeen	29	26	66.0	12.5	8.1	1897	Bristol, R. I.
37	227254		Ga. s.	Spartline	21	14	49.9	13.0	4.9	1916	Norfolk, Va.
38	115391		Ol. s.	Spark	19	13	45.6	16.4	4.0	1875	Brooklyn, N. Y.
39	110113		(Ga. s.)	Sparkle	11	10	36.7	13.6	4.0	1880	Pleasant Plains, N. Y.
40	224125		Ga. s.	Sparrow	7	6	31.2	9.5	2.6	1923	Charvln, La.
41	218110		(Ga. s.)	Spartan	11	9	42.2	9.0	3.7	1903	New York, N. Y.
42	225077		Ga. s.	Spav	11	9	28.3	7.2	3.1	1925	Kansas City, Mo.
43	230068		Ga. s.	Spear Niblen	11	9	32.6	10.5	5.5	1930	Atlantic City, N. J.
44	220152		(Ga. s.)	Speclal	11	6	40.2	10.5	3.3	1923	Plaquemine, La.
45	205199		Ol. s.	Speeder	43	29	79.0	12.5	4.5	1908	Seattle, Wash.
46	207923		(Ga. s.)	Speedway	32	21	60.1	12.3	5.8	1910	Orlake, Md.
47	210990		Ga. s.	Spencer	61	48	64.5	16.0	7.1	1913	Seattle, Wash.
48	205865		Ga. s.	Spencer D. Fletcher	10	7	46.0	15.0	3.5	1908	Lacmont, Va.
49	205264		Ga. s.	Spider	8	5	34.0	8.2	3.2	1908	Anacortes, Wash.
50	210580		Ga. s.	Spider	7	5	30.0	10.8	2.8	1912	Iglulik, Alaska
51	233162		Ol. s.	Spiga	14	6	40.4	12.1	3.6	1927	Fernandina, Fla.
52	117243		(Ga. s.)	Splndrift	14	9	37.7	9.2	5.3	1903	Albany, N. Y.
53	241800		Ga. s.	Splndrift	7	5	33.8	9.6	3.8	1930	Essington, Pa.
54	230697		(Ga. w.)	Spirit of Brownville	38	38	64.0	20.0	3.0	1931	Brownville, Nebr.
55	228441		Ga. s.	Spiro	30	23	57.9	10.7	5.2	1917	Greenport, N. Y.
56	117129		(Ga. s.)	Spokane	18	12	50.0	10.9	4.0	1902	Sidney, Wash.
57	228824		Ol. s.	Spokane	36	29	61.9	20.5	3.2	1926	Plymouth, Wash.

¹ Formerly ga. s. Eliza M.

² Formerly ga. s. Wilmotline.

³ Formerly ga. s. Clrkvenca.

⁴ Formerly {a U. S. N. st. s. No. 53.
{b st. s. New York Marine Co. No. 7.

Line No.	Service	Crew	Horse-power	Name of owner	Home port	Address of owner
1	Pas.	1	40	William Maas.....	New York, N. Y.....	Lincoln Avenue, Sayville, N. Y.
2	Tow.	2	60	Frank Movizzo.....	do.....	1554 Seventy-fifth Street (B), Seattle, Wash.
3	Fsh.	2	b 18	Chatham Strait Fish Co. (Wash.).....	Seward, Alaska.....	Smith Tower, Seattle, Wash. Box 847.
4	Tow.	1	100	Southern Shipyard Corporation (Va.).....	Newport News, Va.....	c/o Bugge Cannery Co., Sequim, Wash.
5	Fsh.	2	16	F. T. Jakobson.....	Seattle, Wash.....	
6	Msc.	1	15	J. O. Shawver.....	Ketchikan, Alaska.....	
7	Tow.	3	270	Gilkey Brothers Towing Co. (Wash.).....	Seattle, Wash.....	Anacortes, Wash.
8	Pas.	1	40	Otto Gunther.....	New York, N. Y.....	709 First Street, Hoboken, N. J.
9	Fsh.	2	30	Peter Van Vessien.....	do.....	West Sayville, N. Y.
10	Frt.	2	24	S. V. Toomer.....	Beaufort, S. C.....	Hiltonhead, S. C.
11	Tow.	3	30	Estate of H. C. Minor.....	New Orleans, La.....	Houma, La.
12	Frt.	2	16	Edward B. McNally.....	New York, N. Y.....	Sag Harbor, N. Y.
13	Fer.	2	50	Capt. John Larson.....	Pembun, N. Dak.....	Wasburn, N. D.
14	Tow.	1	70	Galveston Dry Dock & Construction Co. (Tex.).....	Galveston, Tex.....	Guaranty Building.
15	Pas.	1	80	August Aehstetter.....	St. Augustine, Fla.....	c/o Halifax River Yacht Club, Daytona Beach, Fla.
16	Fsh.	5	70	Pacific American Fisheries (Del.).....	Ketchikan, Alaska.....	South Bellingham, Wash.
17	Frt.	20	100	Cartel Fish & Oil Co. (N. C.).....	Beaufort, N. C.....	Morehead City, N. C.
18	Fsh.	7	b 135	Mato Ivanovich.....	Tacoma, Wash.....	Box 7, Old Harbor, Wash.
19	Pas.	1	16	Marion County, Tenn.....	Chattanooga, Tenn.....	c/o C. T. Williamson, county Judge, Jasper, Tenn.
20	Fsh.	2	40	C. W. Griggs.....	Tampa, Fla.....	Gross City, Fla.
21	Fsh.	20	100	Llewellyn Phillips.....	Beaufort, N. C.....	4 South Water Street, Morehead City, N. C.
22	Frt.	1	90	Godfred Thuesen.....	San Francisco, Calif.....	c/o South Shore Port Co., Mountain View, Calif.
23	Frt.	12	b 180	do.....	do.....	do.
24	Fer.	2	35	C. Y. Clark.....	New York, N. Y.....	Shelter Island, N. Y.
25	Fsh.	6	20	George B. Williams.....	Juneau, Alaska.....	Hoonah, Alaska.
26	Fsh.	1	15	Mary A. Liescke.....	Seattle, Wash.....	Freeland, Wash.
27	Tow.	7	360	Lighterage Holdings (N. Y.).....	New York, N. Y.....	21 West Street.
28	Pas.	1	80	W. I. Southern.....	Memphis, Tenn.....	General delivery, Dewitt, Ark.
29	Fsh.	3	54	Agnes L. Grant.....	New Bedford, Mass.....	60 Hedge Street, Fairhaven, Mass.
30	Fsh.	8	450	Coast Fishing Co. (Calif.).....	Los Angeles, Calif.....	621 South Fries Avenue, Wilmington, Calif.
31	Tnk.	43	2,800	Motor Tankship Corporation (Del.).....	Philadelphia, Pa.....	1608 Walnut Street.
32	Pas.	2	100	Warren L. Mason.....	Perth Amboy, N. J.....	R. F. D. No. 1, Belmar, N. J.
33	Fsh.	1	25	Robert Jones.....	Ketchikan, Alaska.....	Kasaan, Alaska.
34	Fsh.	1	21	Walter S. Jeffries.....	Philadelphia, Pa.....	4 South Mansfield Avenue, Margate, N. J.
35	Fsh.	1	30	Mary C. Cruson.....	Bellingham, Wash.....	General Delivery.
36	Tnk.	2	45	Arthur Lindsley.....	Gloucester, Mass.....	Main Street Wenham, Mass.
37	Pas.	2	60	W. T. Reece.....	New York, N. Y.....	682 Pierce Avenue.
38	Pas.	1	b 70	Henry E. Schmidt.....	New Haven, Conn.....	504 Woodward Avenue.
39	Oys.	2	25	Ernest E. Hall.....	do.....	89 Front Street.
40	Fsh.	2	14	Trasimon Pellgrin.....	New Orleans, La.....	Chauvin, La.
41	Pas.	1	21	Joseph Thum.....	New York, N. Y.....	82 Eighty-fourth Street, Jackson Heights, L. I., N. Y.
42	Tow.	2	23	H. J. Massman.....	Kansas City, Mo.....	New York Life Building.
43	Pas.	1	30	Henry F. Schoenberg.....	Philadelphia, Pa.....	Beach Haven, N. J.
44	Tow.	2	40	C. T. Tullier.....	New Orleans, La.....	Plaquemine, La.
45	Pas.	3	90	Kitsap County Transportation Co. (Wash.).....	Seattle, Wash.....	Canadian National Dock.
46	Tnk.	2	60	William C. Witt.....	Baltimore, Md.....	Rock Hall, Md.
47	Fsh.	6	75	Booth Salmon Co. (Del.).....	Seattle, Wash.....	Burke Building.
48	Msc.	1	25	W. W. Marshall.....	Reedville, Va.....	Monticello, Va.
49	Fsh.	1	10	Hert Jones.....	Port Townsend, Wash.....	119 Sixth Street, Anacortes Wash.
50	Frt.	1	5	John Olson.....	Nome, Alaska.....	Hoycock, Alaska
51	Fsh.	2	b 38	Salvatore Ursino.....	Fernandina, Fla.....	315 South Sixth Street.
52	Pas.	1	60	James D. Costello.....	New York, N. Y.....	16 Union Street, Jersey City, N. J.
53	Pas.	1	65	Oscar Lahn, Jr.....	Philadelphia, Pa.....	11 Darby Creek, Essington, Pa.
54	Fer.	2	70	Fritz Leseberg, Jr.....	Omaha, Nebr.....	Philps City, Mo.
55	Pas.	2	120	Edgar J. Arcaud.....	Boston, Mass.....	16 Gerald Road, Brighton, Mass.
56	Fsh.	2	60	Pacific American Fisheries (Del.).....	Bellingham, Wash.....	South Bellingham, Wash.
57	Fer.	1	25	W. H. Switzer.....	Portland, Oreg.....	Plymouth, Wash.

¹ Formerly Japanese of s. Southern Cross.
² Formerly U. S. Navy ga. s. No. 3091.

³ Formerly ga. s. Bambridge
⁴ Formerly ga. s. Irvin D. Baxter.

Line No.	Official No.	Signal and radio-call letters	Rlg	Name of vessel	Tonnage		Register dimensions			When built	Where built
					Gross	Net	Length	Breadth	Depth		
1	230625		Ga. s.	Spook.....	14	7	40.0	11.0	6.2	1931	Los Angeles, Calif.....
2	213261		Ga. s.	Sport.....	6	0	25.9	8.2	3.1	1914	Green Bay, Wis.....
3	225524		Ol. s.	Sport Fisher.....	43	23	50.0	18.0	7.4	1926	San Diego, Calif.....
4	211912		Ga. s.	Sportsman.....	45	30	59.9	16.8	6.8	1913	Marco, Fla.....
5	231859		Ga. s.	Spot.....	9	7	32.0	9.6	4.0	1917	Petersburg, Alaska.....
6	117169		Ga. s.	Spry.....	15	12	46.7	12.2	4.1	1902	Full River, Mass.....
7	205548		Ga. s.	Spray.....	7	7	37.0	9.2	2.7	1908	Atlantic, N. C.....
8	209151		Ga. s.	Spray.....	7	5	28.6	8.9	3.9	1910	Traverse City, Mich.....
9	210532		Ga. s.	Spray.....	6	5	26.2	7.8	3.0	1910	Manitowoc, Wis.....
10	214202		Ga. s.	Spray.....	14	10	38.6	12.5	4.4	1916	San Diego, Calif.....
11	214592		Ga. s.	Spray.....	14	11	47.2	12.9	3.5	1914	St. Andrews, Fla.....
12	215259		Ol. s.	Spray.....	39	20	49.0	15.6	7.9	1921	Toledo, Oreg.....
13	221082		Ga. s.	Spray.....	17	11	39.1	12.7	5.1	1917	Fairhaven, Mass.....
14	222801		Ga. s.	Spray.....	7	5	26.0	12.4	3.9	Unknown.....
15	230577		Ga. s.	Spry.....	9	7	39.0	10.0	2.8	1917	Atlantic, N. C.....
16	231213		Ga. s.	Spry.....	12	8	40.5	13.2	3.9	1931	Port Clinton, Ohio.....
17	232107		Ga. s.	Spry.....	21	14	54.4	10.3	5.3	1911	Brooklyn, N. Y.....
18	232800		Ga. s.	Spry.....	14	10	33.8	14.5	4.5	1929	Oxford, Md.....
19	221707		Ga. s.	Spry VI.....	15	10	48.3	10.5	4.5	1925	Clayton, N. Y.....
20	226188		Ol. s.	Sprig.....	23	11	47.9	13.2	5.5	1927	Oakland, Calif.....
21	225386		Ga. s.	Spring.....	10	6	33.8	9.9	5.2	1926	Houghton, Wash.....
22	225130		Ga. s.	Springer.....	8	5	34.2	9.3	4.1	1925	Quilcene, Wash.....
23	225417		Ol. s.	Springtime.....	23	9	45.8	12.8	6.2	1926	Los Angeles, Calif.....
24	116765		Ga. s.	Springwell.....	8	7	29.0	12.5	3.0	1897	Key West, Fla.....
25	210654		Ga. s.	Spy.....	9	8	32.3	12.4	5.3	1892	Harrison, N. J.....
26	232317		Ga. s.	Squabble.....	7	5	38.3	8.4	3.5	1933	Crisfield, Md.....
27	211265		Ga. s.	Squatter.....	15	14	37.2	10.2	3.9	1913	Marinette, Wis.....
28	231095		Ga. s.	Squeak.....	9	8	45.3	11.2	3.0	1932	Tuckerton, N. J.....
29	231288		Ga. s.	Squeaky.....	17	14	42.0	12.0	3.3	1931	Atlantic, N. C.....
30	226969		Ga. s.	Squedunk.....	8	5	33.0	9.0	4.1	1927	Gig Harbor, Wash.....
31	117094		Ol. s.	Squirrel.....	14	10	56.0	15.0	4.0	1901	Pocomoke City, Md.....
32	220372		Ga. s.	Stafford I.....	7	6	26.4	9.4	3.9	1926	Seattle, Wash.....
33	214066		Ga. s.	Stamsund.....	22	14	44.5	12.4	6.0	1917	Tacoma, Wash.....
34	117135		Ga. s.	Standard.....	31	21	54.3	15.7	4.6	1902	Patchogue, N. Y.....
35	204773		Ga. s.	Standard.....	15	10	41.0	12.5	4.3	1907	Dockton, Wash.....
36	205372		Ol. s.	Standard.....	12	8	35.5	11.8	4.4	1908	Hoquiam, Wash.....
37	206905		Ga. s.	Standard.....	15	10	42.7	12.0	4.8	1908	Tiburon, Calif.....
38	206397		Ga. s.	Standard.....	12	12	42.9	12.2	3.8	1909	Highlands, N. J.....
39	208488		Ga. s.	Standard.....	16	11	45.0	11.6	4.5	1911	Wrangell, Alaska.....
40	208668		Ga. s.	Standard.....	15	12	51.2	9.8	3.9	1911	Marshfield, Oreg.....
41	210721		Ga. s.	Standard.....	24	16	47.5	13.9	5.3	1912	Catao, P. R.....
42	217385		Ol. s.	Standard.....	44	36	59.1	15.4	6.8	1918	Tacoma, Wash.....
43	224368		Ga. s.	Standard.....	47	32	61.7	18.8	5.7	1924	S. Jacksonville, Fla.....
44	226937		Ga. s.	Standard.....	9	0	35.2	10.3	4.9	1927	Hoquiam, Wash.....
45	227005		Ga. w.	STANDARD.....	51	44	79.6	18.0	3.5	1923	Point Pleasant, W. Va.....
46	228981		Ol. s.	Standard.....	30	24	56.8	16.8	3.8	1929	Marble, N. C.....
47	222799	K FSS	El. s.	STANDARD SERVICE... ⚡	1,271	765	210.0	40.1	16.1	1923	San Francisco, Calif.....
48	227521		Ol. s.	Standard.....	69	40	63.4	16.8	8.3	1925	Tacoma, Wash.....
49	18348		Ga. s.	Stanhope.....	14	10	43.9	14.8	4.5	1885	Bristol, R. I.....
50	207557		Ol. s.	Stanley.....	15	10	46.0	12.0	4.0	1910	Crittenden, Va.....
51	211351		Ga. s.	Stanley.....	22	15	40.0	12.5	4.4	1913	Seattle, Wash.....
52	213096		Ga. s.	Stanley.....	23	15	43.5	12.5	5.2	1915	Tacoma, Wash.....
53	220961		Ga. s.	Stanley.....	13	11	39.7	12.9	5.4	1920	Westley, R. I.....
54	213300		Ga. s.	Stanley, Jr.....	15	11	36.3	11.2	4.4	1915	Seattle, Wash.....
55	222430		Ol. s.	Stanley II.....	25	22	65.0	17.8	2.0	1922	Swanton, Vt.....
56	210189		Ga. s.	Stanley II.....	12	11	28.8	7.2	4.2	1907	Clayton, N. Y.....
57	213394		Ol. s.	Stanno.....	9	6	56.8	13.5	2.6	1915	Galveston, Tex.....
58	116591		Ga. s.	Stanton.....	27	21	62.4	18.4	4.9	1893	Bridgeton, N. J.....

1 Formerly ga. s. Betty B.

2 Formerly U. S. Navy ga. s. 1059.

3 Formerly ga. s. Islander II.

Line No.	Service	Crew	Horse-power	Name of owner	Home port	Address of owner
1	Fsh.	2	60	S. A. Winston.....	Los Angeles, Calif.....	738 Pier Avenue, Ocean Park, Calif.
2	Fsh.	3	10	Albert H. Laidel.....	Milwaukee, Wis.....	1149 Main Street, Green Bay, Wis.
3	Fsh.	4	85	Frank G. Klessig.....	San Diego, Calif.....	4486 Hancock Street,
4	Pas.	2	43	Roscoe Luke.....	Apalachicola, Fla.....	General delivery, Thomasville, Ga.
5	Fsh.	1	14	Dan Alston.....	Wrangell, Alaska.....	
6	Fsh.	1	40	Manuel Honus.....	Newport, R. I.....	4 Gladding Court.
7	Frt.	2	24	J. E. Arnold.....	Washington, N. C.....	R. F. D. 3, Dover, N. C.
8	Pas.	1	15	Arthur A. Spoor.....	Grand Haven, Mich.....	Union National Bank Building, Muskegon, Mich.
9	Fsh.	2	b 14	Albin Peterson.....	Milwaukee, Wis.....	221 Starkweather Street, Marinette, Wis.
10	Tow.	2	75	D. N. Boom.....	Los Angeles, Calif.....	1033 West M Street, San Pedro, Calif.
11	Pas.	1	40	Ed. W. Caulfield.....	Tampa, Fla.....	412 Eleventh Avenue North, St. Petersburg, Fla.
12	Fsh.	5	75	Nordby Supply Co. (Alaska).....	Ketchikan, Alaska.....	
13	Pas.	1	b 30	Adolph G. Sutro.....	New Bedford, Mass.....	155 Sansome Street, San Francisco, Calif.
14	Msc.	1	8	William F. Hefner.....	New York, N. Y.....	Oyster Bay, N. Y.
15	Fsh.	3	16	J. W. Mason.....	Beaufort, N. C.....	Atlantic, N. C.
16	Fsh.	1	40	Lay Brothers Fisheries (Ohio).....	Sandusky, Ohio.....	Foot Wayne Street.
17	Pas.	1	200	William F. Toomey.....	New York, N. Y.....	519 Lincoln Place (B).
18	Msc.	2	70	Robert D. Culler.....	Cambridge, Md.....	Oxford, Md.
19	Pas.	1	24	Fred P. Cuppernull.....	Cape Vincent, N. Y.....	Clayton, N. Y.
20	Fsh.	1	b 75	Red Salmon Canning Co. (Calif.).....	Juneau, Alaska.....	2 Pine Street, San Francisco, Calif.
21	Pas.	1	20	J. A. Taylor.....	Seattle, Wash.....	Houghton, Wash.
22	Fsh.	2	8	John Green.....	do.....	Marysville, Wash.
23	Fsh.	6	b 50	W. L. Shepherd.....	Los Angeles, Calif.....	242 Ninth Street, San Pedro, Calif.
24	Tow.	2	30	M. F. Comer.....	Miami, Fla.....	1000 Northwest North River Drive
25	Pas.	1	30	John Gregory.....	Newark, N. J.....	Box 73, Perth Amboy, N. J.
26	Msc.	1	40	Horace H. Prullit.....	Crisfield, Md.....	Route 1.
27	Fsh.	3	12	Frank F. Seidl.....	Milwaukee, Wis.....	513 Kirby Street, Menominee, Mich.
28	Oys.	2	150	Newman Higbee.....	Philadelphia, Pa.....	8 South Tennessee Avenue, Atlantic City, N. J.
29	Fsh.	1	50	Rowe Browning Metcalf.....	Beaufort, N. C.....	Vineyard Road, Greenwich, Conn.
30	Fsh.	1	25	W. J. Mell.....	Seattle, Wash.....	4901 North Pearl Street, Tacoma, Wash.
31	Frt.	3	60	H. B. Hunt.....	Newport News, Va.....	Messick, Va.
32	Frt.	1	7	Miners & Merchants Bank of Alaska.....	Nome, Alaska.....	
33	Msc.	2	40	Olaf Hanseth.....	Petersburg, Alaska.....	
34	Frt.	2	100	Wyle Lighterage Corporation (Del.).....	New York, N. Y.....	Foot Hamilton Avenue (B).
35	Fsh.	6	30	Peter C. Olsen.....	Seattle, Wash.....	Box 61, Port Madison, Wash.
36	Tow.	1	50	G. H. Armstrong.....	do.....	118 Elm Street, Raymond, Wash.
37	Pas.	1	b 50	Harbor Tug & Barge Co. (Calif.).....	San Francisco, Calif.....	Pier 14.
38	Frt.	2	18	Charles P. Irwin.....	Perth Amboy, N. J.....	Red Bank, N. J.
39	Fsh.	4	35	Emil Meldahl.....	Wrangell, Alaska.....	
40	Pas.	1	50	Raymond Lendien.....	Newport, Ore.....	General delivery.
41	Tow.	3	40	Benitez Sugar Co. (P. R.).....	San Juan, P. R.....	Vieques Island, P. R.
42	Fsh.	8	b 85	Van Camp Sea Food Co. (Calif.).....	Los Angeles, Calif.....	Fish Harbor Wharf, Terminal Island, Calif.
43	Tnk.	2	120	Standard Oil Co. (Ky.).....	Louisville, Ky.....	426 West Bloom Street.
44	Fsh.	1	b 20	John Herg.....	Aberdeen, Wash.....	218 K Street, Hoquiam, Wash.
45	Tow.	1	60	Standard Oil Co. (Ohio).....	Cincinnati, Ohio.....	Columbus, Ohio.
46	Frt.	2	45	M. L. Daniels.....	Elizabeth City, N. C.....	Marble, N. C.
47	Tnk.	17	b 600	Standard Oil Co. of California (Del.).....	San Francisco, Calif.....	225 Bush Street.
48	Fsh.	8	100	Pete Jugovich.....	Tacoma, Wash.....	2205 North Tacoma Avenue.
49	Frt.	3	27	Frederick A. Grunpe.....	New York, N. Y.....	80 Oakdene Avenue, Grantwood, N. J.
50	Tow.	2	60	Buxton Lines (Va.).....	Norfolk, Va.....	710 Water Street.
51	Fsh.	6	20	Bert A. Vlg.....	Ketchikan, Alaska.....	
52	Fsh.	6	70	George Kunekkeberg.....	Seattle, Wash.....	Route 3, Everett, Wash.
53	Fsh.	2	22	Nelson E. Stinson.....	Newport, R. I.....	New Shoreham, R. I.
54	Fsh.	4	20	George Harvig.....	Portland, Ore.....	Newport, Ore.
55	Pas.	1	84	Edward Polssant.....	Hurlington, Vt.....	East Alburgh, Vt.
56	Pas.	2	20	Chas. Benson.....	Cape Vincent, N. Y.....	Grindstone Island, N. Y.
57	Pas.	1	70	Excursion boat Galvez (Tex.).....	Galveston, Tex.....	Pier No. 22.
58	Oys.	6	30	James D. Cobb.....	Philadelphia, Pa.....	Port Norris, N. J.

^a Formerly ga. s (a) Capt. Chas. Rock.
^b Peterson No. 9.

^c Formerly ga. s. North Star.

Line No.	Official No.	Signal and radio-call letters	Rig	Name of vessel	Tonnage		Register dimensions			When built	Where built
					Gross	Net	Length	Breadth	Depth		
					Feet						
1	116864		Ga. s.	Star	13	11	33.8	17.8	4.1	1898	Shipyard, Ga.
2	117247		Ga. s.	Star	14	11	39.0	12.0	4.0	1903	Miami, Fla.
3	206127		Ol. s.	Star	12	8	40.2	9.2	3.6	1909	Prosper, Oreg.
4	212335		Ga. s.	Star	43	35	64.3	16.0	7.0	1914	Pascagoula, Miss.
5	213483		Ga. s.	Star	16	12	37.8	11.0	6.2	1916	Seattle, Wash.
6	220083		Ol. s.	Star	62	28	68.3	17.2	7.1	1920	Los Angeles, Calif.
7	220384		Ga. s.	Star	46	37	60.4	15.6	7.0	1920	Olig Harbor, Wash.
8	221197		Ga. s.	Star	11	7	35.0	10.3	4.6	1921	Tacoma, Wash.
9	223559		Ga. w.	Star	12	12	45.6	10.1	2.2	1916	Newport, Ohio.
10	225908		Ga. s.	Star	15	6	43.5	13.2	3.7	1925	Biloxi, Miss.
11	230912		Ga. s.	Star	14	5	40.8	12.3	4.7	1931	Newport, Oreg.
12	231548		Ga. s.	Star	9	8	39.4	9.4	4.6	1932	Sausalito, Calif.
13	231289		Ga. s.	Star and Crescent No. 33.	16	13	44.2	10.5	6.1	1931	San Diego, Calif.
14	233035		Ol. s.	Starboard Rock	17	6	30.8	12.4	4.6	1934	St. Augustine, Fla.
15	214763		Ga. s.	Star of Heaven	30	20	52.1	14.4	6.9	1917	Tacoma, Wash.
16	222252		Ga. s.	Star of the Bay	15	10	49.6	10.8	5.1	1910	Norfolk, Va.
17	228521		Ga. s.	Star of the Sea	12	9	36.3	10.9	5.2	1930	Atlantic City, N. J.
18	213898		Ga. s.	Starcol	30	20	52.2	14.1	6.3	1916	Tacoma, Wash.
19	206299		Ga. s.	Starlight	12	8	36.2	11.3	4.7	1909	do.
20	80330		Ol. s.	Stark D. Whiteman	61	19	75.4	15.7	7.5	1872	East Boston, Mass.
21	213614		Ga. s.	Starland	49	44	71.8	18.4	7.7	1915	Salisbury, Md.
22	116845		Ol. s.	Starlight	18	7	42.2	13.5	5.3	1894	California City, Calif.
23	218086		Ol. s.	Starlight	45	35	55.9	15.4	6.8	1910	Tacoma, Wash.
24	227018		Ga. s.	Starlight	14	11	39.2	10.9	4.3	1927	Sitka, Alaska
25	230084		Ga. s.	Starlight	13	8	43.0	11.7	4.7	1917	Los Angeles, Calif.
26	211511		Ol. s.	Starling	25	17	56.9	13.2	5.4	1913	Seattle, Wash.
27	216936		Ol. s.	Starling	44	29	58.6	15.4	6.9	1918	Tacoma, Wash.
28	231122		Ga. s.	Starling	10	6	35.0	11.5	3.2	1931	Oakland, Calif.
29	227665		Ga. s.	Star Lite	8	5	33.7	9.4	5.1	1928	Olig Harbor, Wash.
30	224317		Ga. s.	Starl	12	9	39.8	11.0	4.1	1913	Philadelphia, Pa.
31	115599		Ol. s.	Starlio	32	10	53.7	14.5	7.3	1878	do.
32	115960		Ol. s.	Starlio	62	28	68.0	17.5	8.4	1883	Wilmington, Del.
33	116866		Ga. s.	Starlio	18	11	43.8	13.3	6.7	1900	East Machias, Me.
34	231501		Ol. s.	State Port	328	223	143.3	28.0	9.0	1932	Solonous, Md.
35	231397		Ga. s.	Stattie	0	0	41.8	10.9	3.5	1929	Deltaville, Va.
36	224247		Ga. s.	Steady	18	12	42.6	10.2	4.1	Unknown	Unknown
37	225935	KFZW	Ol. s.	STEEL CHEMIST	1,694	974	250.3	43.9	17.2	1929	Kearny, N. J.
38	225508	KFZX	El. s.	STEEL ELECTRICIAN	1,694	971	250.3	43.9	17.2	1929	do.
39	116836		Ol. s.	Steelhead	35	24	56.1	14.8	6.9	1898	Fairhaven, Wash.
40	116614		Ga. s.	Steelman R. Leo, Jr.	16	7	46.0	16.2	4.2	1891	Dorchester, N. J.
41	222992	KFNO	Ol. s.	STEELMOTOR	1,695	973	250.3	42.9	17.2	1923	Kearny, N. J.
42	223082	KFNW	Ol. s.	STEELVENDOR	1,695	973	250.3	42.9	17.2	1923	do.
43	130049		Ol. s.	Steers	31	23	51.0	16.0	5.7	1889	Patchogue, N. Y.
44	115738		Ga. s.	Stella	11	8	37.4	13.3	3.7	1881	do.
45	224489		Ga. s.	Stella	12	10	38.6	12.1	4.5	1920	Leesburg, N. J.
46	228435		Ol. s.	Stella	21	16	41.7	13.0	7.8	1929	Fairhaven, Mass.
47	232379		Ga. s.	Stella	6	5	28.8	8.0	3.6	1919	Bellingham, Wash.
48	227093		Ga. s.	Stella B.	9	6	32.7	9.5	4.3	1927	Cape May, N. J.
49	218844		Ga. s.	Stella P.	9	7	36.8	13.0	2.9	1908	Cnt Off, La.
50	116802		Ga. s.	Stella Adkins	11	10	38.0	14.0	2.8	1898	Galveston, Tex.
51	117189		Ga. s.	Stella Allen	11	11	41.0	12.4	2.5	1902	Morehead City, N. C.
52	227992	WKEZ	Ol. s.	Stella Di Genova	195	110	99.0	24.0	10.0	1928	San Diego, Calif.
53	116211		Ol. s.	Stephen Lark	14	10	57.6	16.6	1.6	1888	Tighmans Island, Md.
54	208447		Ol. s.	Stephen W. McKeever, Jr.	223	104	128.0	22.2	10.0	1911	Noank, Conn.
55	06672		Ga. s.	Starling	13	7	43.2	15.6	4.0	1903	Tottenville, N. Y.
56	116659		Ga. s.	Sterling	11	10	45.8	11.0	3.9	1895	Double Bayou, Tex.
57	203712		Ga. s.	Sterling	13	7	45.0	11.2	3.7	1906	Morehead City, N. C.
58	222579		Ol. s.	Sterling	110	75	80.0	20.1	10.3	1919	Charleston, S. C.
59	225333		Ga. s.	Sterling	20	11	51.7	13.9	4.7	1920	Perry, Va.
60	228001		Ga. s.	Sterling	32	22	55.2	17.1	5.1	1928	Rumok, Va.
61	228398		Ol. s.	Sterling	69	47	70.3	18.6	8.4	1929	Seattle, Wash.

1 Formerly ga. s. Star.
 2 U. S. C. Guard ga. s. Star.
 3 Formerly ga. s. Crowley No. 1.
 4 Formerly U. S. Navy ga. s. 991.
 5 Formerly st. s. Wm. M. Flauders.

6 Formerly ga. y. Starling.
 7 Formerly Japanese ga. s. Starlight.
 8 Formerly U. S. Navy ga. s. 3689.
 9 Formerly ga. st. s. Starlio.
 10 Formerly st. s. U. S. Engineers st. s. Uacha.

Line No.	Service	Crew	Horse-power	Name of owner	Home port	Address of owner
1	Pas.	2	25	Stevens Line Co. (S. C.)	Charleston, S. C.	Yonges Island, S. C.
2	Msc.	2	25	Lee C. Lowe	Tampa, Fla.	Box 53, Fort Myers, Fla.
3	Tow.	1	30	Rosa Ashton	Marshfield, Oreg.	Coquille, Oreg.
4	Fsh.	7	30	Hibbs Fish Co. (Fla.)	Tampa, Fla.	St. Petersburg, Fla.
5	Fsh.	2	16	Lou Martens	Petersburg, Alaska	Union Oil Building
6	Tow.	5	100	Union Oil Co. of California (Calif.)	Los Angeles, Calif.	Box 9, Olg Harbor, Wash.
7	Fsh.	9	50	Mateo Bukovic	Tacoma, Wash.	408 Tenth Street, Hoquiam, Wash.
8	Fsh.	1	16	Jack Karl	Seattle, Wash.	Wellsburg, W. Va.
9	Fer.	1	25	Wellsburg-Brilliant Bridge and Ferry Co. (W. Va.)	Pittsburgh, Pa.	Wellsburg, W. Va.
10	Frt.	2	110	S. H. Allen	Corpus Christi, Tex.	c/o Burnell's Fish Market, Port Isabel, Tex.
11	Pas.	1	35	John R. Anderson	Newport, Oreg.	
12	Pas.	1	600	American Hawaiian S. S. Co. (N. J.)	San Francisco, Calif.	215 Market Street
13	Pas.	1	6100	Star and Crescent Boat Co. (Calif.)	San Diego, Calif.	California Theatre Building
14	Fsh.	2	35	August Peterson	St. Augustine, Fla.	72 San Sebastian Boulevard
15	Fsh.	7	40	Kuzima Beretich	Tacoma, Wash.	2608 North Thirtieth Street
16	Pas.	1	36	John F. Santos	Fall River, Mass.	113 Middle Street
17	Pas.	1	40	Jerry Sprague	Philadelphia, Pa.	Beach Haven, N. J.
18	Fsh.	5	50	Libby, McNeill & Libby (Me.)	Seattle, Wash.	88 Hamlin Street
19	Fsh.	6	30	Paul A. Brockman	do.	Richmond Beach, Wash.
20	Tow.	8	360	A. W. Whiteman	New Orleans, La.	c/o Whiteman Bros., Louisiana Building
21	Fsh.	7	624	E. E. Saunders & Co. (Fla.)	Pensacola, Fla.	8135 Palafox Street
22	Tow.	1	650	Pacific Coast Aggregates (Calif.)	San Francisco, Calif.	Hunter Dulin Building
23	Fsh.	3	60	Sebastian Stuart Fish Co. (Wash.)	Seattle, Wash.	Spokane Street Dock
24	Fsh.	1	18	Peter John	Sitka, Alaska	
25	Pas.	2	640	George Bellah	Los Angeles, Calif.	Box 414, Oxnard, Calif.
26	Tow.	3	100	N. L. Johnson	Seattle, Wash.	3429 West Fifty-seventh Street
27	Fsh.	2	75	Pacific American Fisheries (Del.)	Seward, Alaska	South Bellingham, Wash.
28	Fsh.	1	650	Alaska Packers Association (Calif.)	Juneau, Alaska	111 California Street, San Francisco, Calif.
29	Fsh.	2	16	Dimitrios George Daskalos	do.	
30	Fsh.	1	60	Royal Tilford	New York, N. Y.	132 Willow Avenue, Hoboken, N. J.
31	Tow.	2	210	Wm. T. Burton	Lake Charles, La.	Sulphur, La.
32	Tow.	2	150	Cynthia Corporation (Va.)	Elizabeth City, N. C.	300 Main Street, Norfolk, Va.
33	Frt.	2	24	Thomas W. Cook	Eastport, Me.	Lubec, Me.
34	Frt.	9	400	North Carolina Line (N. C.)	Wilmington, N. C.	Foot Ann Street
35	Fsh.	3	16	J. M. Brown	Newport News, Va.	Grimstead, Va.
36	Fsh.	2	35	Viola Angier	New Orleans, La.	New Iberia, La.
37	Frt.	22	6950	United States Steel Products Co. (N. J.)	New York, N. Y.	30 Church Street
38	Frt.	15	750	do.	do.	do.
39	Tow.	4	100	Pioneer Towing Co. (Wash.)	Seattle, Wash.	East Marginal Way and Dawson Street
40	Oys.	6	25	Aaron Peterson	Wilmington, Del.	Lepsic, Del.
41	Frt.	19	6750	United States Steel Products Co. (N. J.)	New York, N. Y.	30 Church Street
42	Frt.	21	750	do.	do.	do.
43	Tow.	5	120	Thomas J. Brown	do.	95 East Raleigh Avenue, West New Brighton, S. I., N. Y.
44	Fsh.	3	24	Seymour E. Johnson	Philadelphia, Pa.	219 West Third Avenue, North Wildwood, N. J.
45	Fsh.	1	640	Clifford May	do.	Fortescue, N. J.
46	Fsh.	3	60	Elizabeth P. Brunceck	Provincetown, Mass.	5 Dyer Street
47	Fsh.	1	12	J. A. Kelley	Wrangell, Alaska	Box 271
48	Pas.	1	18	Charles S. Brant	Philadelphia, Pa.	212 Congress Street, Cape May, N. J.
49	Oys.	3	12	Vietor S. Pitro	New Orleans, La.	Cut Off, La.
50	Msc.	1	10	C. V. Riggs	Lake Charles, La.	New Iberia, La.
51	Fsh.	9	36	Llewellyn Phillips	Beaufort, N. C.	Morehead City, N. C.
52	Fsh.	10	309	Fred Canepa	San Diego, Calif.	1618 Kettner Boulevard
53	Frt.	1	30	James L. Wake	Newport News, Va.	Wake, Va.
54	Fsh.	20	300	Oyis Smith	New York, N. Y.	415 Riverside Drive
55	Oys.	1	638	Herbert I. Brown	New Haven, Conn.	29 High Street, East Haven, Conn.
56	Frt.	2	24	Howard Stapp	Gulveston, Tex.	Palacios, Tex.
57	Frt.	1	36	V. H. Hark	Washington, N. C.	Bolhaven, N. C.
58	Tow.	10	250	Marino Transit Corporation (N. Y.)	New York, N. Y.	17 Battery Place
59	Fsh.	7	35	J. A. Sterling	Newport News, Va.	Naxera, Va.
60	Frt.	2	35	Harry J. Collins	Philadelphia, Pa.	Longport, N. J.
61	Fsh.	5	125	A. W. Brindle	Seattle, Alaska	Ketchikan, Alaska

^a Formerly st. s. Startle.
^b U. S. E. Corps st. s. Startle.
¹⁰ Formerly st. s. E. Halley & Sons.
¹¹ Formerly st. s. Stephen W. McKeever, Jr.
¹² U. S. N. st. s. Stephen W. McKeever, Jr.

¹³ Formerly ga. s. H. C. Ellis.
¹⁴ Formerly st. s. U. S. Navy ol. s. No. 46.
¹⁵ Formerly ol. s. Harbor Tug No. 46.

Line No.	Official No.	Signal and radio-call letters	Rig	Name of vessel	Tonnage		Register dimensions			When built	Where built
					Gross	Net	Length	Breadth	Depth		
1	230454		Ga. s.	Sterling	11	5	37.7	12.3	3.1	1930	Houma, La.
	212602		Ga. s.	Sterling Brothers	9	6	42.0	10.8	3.9	1914	Crisfield, Md.
	201469		Ga. s.	Sterling Sisters	23	15	51.0	16.2	4.6	1904	Selden, Va.
	221084		Ol. s.	Steve V	16	12	45.5	14.4	3.9	1920	Buffalo, N. Y.
5	219738		Ga. s.	Steve Z	9	6	37.8	12.3	2.9	1907	Empire, La.
	217323		Ga. s.	Stevadore	10	6	37.5	11.5	3.5	1911	Chincoteague Island, Va.
7	227997		Ol. w.	Steve Rogers	135	79	80.3	15.0	4.0	1928	Kansas City, Kans.
8	222783		Ol. s.	Stewart Brothers	24	16	54.2	14.0	5.0	1923	Amburg, Va.
9	231602		Ga. s.	Stickeen	8	6	34.0	8.8	3.2	1917	Everett, Wash.
10	212265		Ol. s.	Stinson	27	18	49.1	13.4	5.3	1914	Seattle, Wash.
11	215194		Ga. s.	Stockton	18	12	54.0	11.8	3.7	1917	Stockton, Calif.
12	226567		El. s.	STOCKTON	2,467	1,603	242.5	40.2	17.3	1927	San Francisco, Calif.
	202629		Ga. s.	Stone 3	14	10	50.0	13.4	3.9	1905	Southport, N. C.
14	212999		Ga. s.	Stone 4	12	8	40.4	12.6	3.6	1915	do.
15	116743		Ol. s.	Stone 5	55	25	66.4	21.2	6.6	1896	Whitehaven, Md.
16	106782		Ol. s.	Stone 6	71	47	84.3	20.5	6.3	1890	Newark, N. J.
17	218845		Ga. s.	Stonewall Jackson	9	7	41.3	10.5	2.2	1912	Cut Off, La.
18	203081		Ga. s.	Stono	10	7	34.6	12.8	4.5	1906	Mount Pleasant, S. C.
19	208564		Ol. s.	Stork	17	12	44.6	13.2	5.0	1911	Port Blakely, Wash.
20	233096		Ga. s.	Storm	14	10	50.1	9.5	4.8	1910	Morris Heights, N. Y.
21	219087		Ga. s.	Storm King	72	55	78.8	20.5	6.3	1919	Morehead City, N. C.
22	223704		Ga. s.	Storm King	10	8	35.8	11.6	3.9	1924	Fairton, N. J.
23	230729		Ga. s.	Storm King	11	9	42.5	11.9	4.3	1931	Tuckerton, N. J.
24	232892		Ol. s.	Stormy Weather	20	8	42.6	14.8	5.0	1934	Fernandina, Fla.
25	206097		Ga. w.	Stover	35	27	57.0	16.0	3.0	1908	Berwick, La.
26	229649		Ga. s.	Stowman	16	11	40.8	12.1	5.2	1930	Dorchester, N. J.
27	111305		Ol. s.	Stranger	20	13	42.9	14.2	6.5	1903	Long Island City, N. Y.
28	117263		Ol. s.	Stranger	52	26	73.6	19.4	9.0	1900	Essex, Mass.
29	201349		Ga. s.	Stranger	40	33	62.4	20.0	5.5	1904	Tottenville, N. Y.
30	203641		Ga. s.	Stranger	14	10	44.6	13.7	4.0	1906	New Haven, Conn.
31	227473		Ol. s.	Stranger	13	9	37.8	10.8	5.0	1928	Everett, Wash.
32	230909		Ga. s.	Stranger	11	9	33.6	9.6	3.8	1931	Bayfield, Wis.
33	203558		Ga. s.	Stroller	12	11	38.0	14.0	3.0	1906	Patchogue, N. Y.
34	204861		Ga. s.	Stroller	14	9	49.1	12.2	5.0	1895	Bristol, R. I.
35	230956		Ga. s.	Stroller	8	5	34.0	10.0	3.0	1931	Marshallberg, N. C.
36	233119		Ga. s.	Stroller IV	17	15	48.7	12.2	4.7	1934	Summerville, N. Y.
37	220182		Ga. s.	Strong Heart II	10	9	32.5	12.2	3.5	1902	Island Heights, N. J.
38	218226		Ga. s.	Struggle	13	9	42.9	13.6	3.4	1919	Wiscasset, Me.
39	231745		Ga. s.	Stuart Barry	11	7	49.2	11.1	2.4	1932	Charlevoix, Mich.
40	223511		Ol. s.	Studwell	15	10	39.2	13.2	5.0	1923	Solomons, Md.
41	214342		Ga. w.	Sturdy	15	14	30.2	8.1	2.5	1914	St. Louis, Mo.
42	226664	KMNJ	Ol. s.	Sturdy	12	5	34.8	11.0	6.6	1930	Memphis, Tenn.
43	231154		Ga. s.	Sturgeon	7	6	26.6	11.0	3.7	1925	Elizabeth, N. J.
44	145049		Ol. s.	Suburban	403	274	169.9	29.7	8.8	1875	Wilmington, Del.
45	209463		Ol. s.	Success	31	21	59.0	16.0	5.2	1909	Baltimore, Md.
46	215034		Ga. s.	Success	18	14	40.0	13.4	4.6	1917	Apalachicola, Fla.
47	224550		Ga. s.	Success	7	6	32.1	10.2	3.5	1925	Heachhaven, N. J.
48	229986		Ga. s.	Success	8	6	29.9	10.3	3.5	1913	Doyhof, Alaska
49	227106		Ol. s.	Success	29	13	61.1	12.9	4.8	1918	Battery Park, Va.
50	227480		Ol. s.	Success	57	39	62.1	16.7	8.3	1928	Tacoma, Wash.
51	228220		Ga. w.	Success	29	11	60.0	12.0	1.8	1929	Sewickley, Pa.
52	229296		Ga. s.	Success	12	8	36.8	10.3	5.0	1929	Mats Mats, Wash.
53	208708		Ol. s.	Sudan	15	10	50.1	13.5	5.3	1908	San Francisco, Calif.
54	225593		Ga. s.	Sudan	15	13	40.0	9.8	4.4	1926	Seattle, Wash.
55	209023		Ga. s.	Sue	9	7	40.0	8.6	5.0	1911	Irvine, Va.
56	225757		Ga. w.	Sue	24	7	45.8	12.3	2.7	1920	Pearl, Ill.
57	220581		Ga. s.	Sue	6	5	32.6	9.5	3.5	1927	Howers, Del.
58	222907		Ga. s.	Sue Constance	18	9	44.9	12.9	5.3	1923	Reedville, Va.

¹ Formerly ga. s. Isabel.

² Formerly ga. s. Eva.

³ Formerly sch. Saddle E. Culver.

⁴ Formerly ga. s. Atlantic City.

⁵ Formerly fa st. s. Royal.

⁶ ga. s. Wm. J. Conway, Jr.

⁸ Formerly ga. y. Sylvia.

⁷ Formerly ga. s. Viola.

Motor Vessels

571

Line No.	Service	Crew	Horse-power	Name of owner	Home port	Address of owner
1	Fsh.	3	60	Wilco Picon	New Orleans, La.	Cut Off, La.
2	Frt.	1	24	W. L. Tull	Crisfield, Md.	Route 1.
3	Oys.	2	14	Major C. Todd, Jr.	do.	Maryland Avenue.
4	Fsh.	1	65	Chas. Volk	Sandusky, Ohio.	c/o Schacht Fish Co., Railroad Street.
5	Oys.	2	12	Steve Zuylich	New Orleans, La.	Empire, La.
6	Pas.	1	30	Phillips, The Oil Man (Va.)	Newport News, Va.	Box 240.
7	Tow.	3	150	Massman Construction Co. (Mo.)	Kansas City, Mo.	New York Life Building.
8	Msc.	2	45	Henry K. Clayton	Reedville, Va.	West Main Street, Crisfield, Md.
9	Fsh.	1	9	Frederick Wigg	Wrangell, Alaska	
10	Tow.	2	110	Peck Bros. (Wash.)	Seattle, Wash.	Pier No. 1, Everett, Wash.
11	Frt.	1	55	William C. Colberg	San Francisco, Calif.	Stockton and West Lindsay Streets, Stockton, Calif.
12	Fer.	14	800	Southern Pacific Golden Gate Ferries (Calif.)	do.	65 Market Street.
13	Frt.	2	45	Robert R. Stone, Jr.	Wilmington, N. C.	Corner Front and Water Streets.
14	Frt.	3	18	do.	do.	do.
15	Tow.	2	100	R. R. Stone	do.	601 Orange Street.
16	Frt.	5	200	Thomas H. Stone	do.	c/o Stone Towing Line, 4 South Water Street.
17	Oys.	3	20	Luke Sino Tesvich	New Orleans, La.	518 Dumaine Street.
18	Frt.	2	24	S. G. Venning	Charleston, S. C.	Mount Pleasant, S. C.
19	Fsh.	2	30	Gunder K. Gundersen	Seward, Alaska	Sanak, Alaska.
20	Pas.	1	60	George C. Hutchinson	New York, N. Y.	Huntington Station, Huntington, N. Y.
21	Fsh.	20	100	R. W. Taylor & Co. (N. C.)	Beaufort, N. C.	Morehead City, N. C.
22	Fsh.	1	40	Charles W. S. Garrison	Philadelphia, Pa.	Bridgeton, N. J.
23	Pas.	1	100	Dorothy A. Rosenholm	do.	Tuckerton, N. J.
24	Fsh.	2	45	H. F. Sahlman	Fernandina, Fla.	Box 667.
25	Tow.	4	25	Cofen Bros. (La.)	New Orleans, La.	Morgan City, La.
26	Fsh.	2	180	Chas. A. Stowman	Philadelphia, Pa.	Dorchester, N. J.
27	Tow.	2	120	James Hallwell	New York, N. Y.	208 Hazel Road, Clifton, N. J.
28	Cod.	9	60	Andrew Meade	Boston, Mass.	8 Landers Street, Somerville, Mass.
29	Frt.	3	80	James Healing Co. (N. J.)	New York, N. Y.	76 Montgomery Street, Jersey City, N. J.
30	Pas.	3	20	Joseph A. Meloy	Miami, Fla.	811 Northwest Second Street.
31	Fsh.	1	10	H. M. Hebb	Sitka, Alaska	616 West Blewett Street, Seattle, Wash.
32	Fsh.	1	30	T. S. Bainbridge	Duluth, Minn.	Bayfield, Wis.
33	Pas.	2	25	Robert G. Pierpont	Philadelphia, Pa.	Willwood, N. J.
34	Pas.	1	40	Charles Pescarolo	New York, N. Y.	237 Wall Street, Huntington, N. Y.
35	Pas.	1	50	Harold Driscoll	Philadelphia, Pa.	Tuckerton, N. J.
36	Pas.	1	65	Phillip B. Palmer	Rochester, N. Y.	20 Franklin Street, Watkins Glen, N. Y.
37	Pas.	1	20	Earl B. Warren	Philadelphia, Pa.	Waretown, N. J.
38	Frt.	2	24	Turner Center System Association (Me.)	Bath, Me.	Wiscasset, Me.
39	Fsh.	4	150	Leonard Loomis	Grand Haven, Mich.	Charlevoix, Mich.
40	Drg.	2	60	W. H. Gahagan Realty Co. (N. Y.)	New York, N. Y.	147 Remsen Street (B).
41	Pas.	1	10	B. A. Hoak	Memphis, Tenn.	General delivery, Melville, La.
42	Pas.	2	20	Overton Menger	New York, N. Y.	3310 Third Avenue.
43	Pas.	1	40	Earl W. Gano	do.	523 Oxford Street, South Plainfield, N. J.
44	Tnk.	4	250	James H. Townsend	do.	Foot Humphrey Avenue, Bayonne, N. J.
45	Frt.	2	45	Wyle Lighterage Corporation (Del.)	do.	Foot of Hamilton Avenue.
46	Fsh.	5	24	E. E. Saunders & Co. (Fla.)	Pensacola, Fla.	Palafox Street Wharf.
47	Fsh.	4	20	Long Beach Fishery (N. J.)	Philadelphia, Pa.	Drant Beach.
48	Fsh.	2	20	Carl Wold	Petersburg, Alaska	
49	Tow.	2	100	Tilton Conklin, Jr.	Norfolk, Va.	327 Herman Avenue.
50	Fsh.	8	90	Niek Mosch	Tacoma, Wash.	2714 North Alder Street.
51	Tow.	1	120	John R. Beck	Pittsburgh, Pa.	303 Henlock Street.
52	Fsh.	2	20	C. A. Carlson	Port Townsend, Wash.	Box 224, Port Ludlow, Wash.
53	Tow.	1	125	Daniel Contracting Co. (Calif.)	San Francisco, Calif.	563 Market Street.
54	Fsh.	1	100	Astoria & Puget Sound Canning Co. (Wash.)	Seattle, Wash.	South Bellingham, Wash.
55	Oys.	1	15	Bert Kellum	Reedville, Va.	Weems, Va.
56	Tow.	3	30	Edward Gillen Dredge & Construction Co. (Wis.)	Peoria, Ill.	Beardstown, Ill.
57	Fsh.	1	22	David H. Coverdale	Wilmington, Del.	Bowers, Del.
58	Fsh.	4	25	Harold S. Lewis	Reedville, Va.	

* Formerly st. w. Tangier.

(a) Success.

† Formerly st. s.

(b) U. S. Navy Success.

(c) Success

‡ Formerly U. S. customs launch Powhatan.

§ Formerly ga. s. Crowley No. 14.

Line No.	Official No.	Signal and radio-call letters	Rig	Name of vessel	Tonnage		Register dimensions			When built	Where built	
					Gross	Net	Length	Breadth	Depth			
								Feet	Feet	Feet		
1	225410		Ol. s.	Sue Lawson	30	14	57.6	16.8	6.2	1926	West Norfolk, Va.	
2	117192		Ol. s.	Suisun City	142	73	84.5	23.5	6.5	1902	San Francisco, Calif.	
3	208147		Ga. s.	Sultsme	46	31	55.9	15.3	4.9	1911	Fort Myers, Fla.	
4	226195		Ol. s.	Sultan	15	10	38.2	10.9	6.1	1926	Seattle, Wash.	
5	231021		Ga. s.	Sultana	10	7	33.0	10.4	3.6	1931	St. Marys, Ga.	
6	213140		Ga. s.	Sumac	17	14	49.8	9.3	4.8	1915	Alton, Ill.	
7	232274		Ga. s.	Summer Girl II	14	9	37.0	11.6	3.5	1933	Southport, N. C.	
8	226587		Ol. s.	Summit	32	21	51.4	14.5	6.7	1927	Poulsbo, Wash.	
9	209542		Ol. s.	Summer	50	31	61.4	18.0	7.8	1912	Seattle, Wash.	
10	232090		Ol. s.	Summit	8	6	31.0	8.9	3.7	1927	Bellingham, Wash.	
11	208871		Ga. s.	Sun	18	12	41.5	12.5	4.3	1911	Tacoma, Wash.	
12	227816	WSBY	Ol. s.	SUN	9,002	5,472	480.0	66.0	36.8	1928	Chester, Pa.	
13	216708		Ga. s.	Sunapee	51	18	74.5	18.9	8.0	1918	East Boothbay, Me.	
14	203274		Ga. s.	Sunbeam	8	6	32.9	8.6	2.8	1906	Tacoma, Wash.	
15	209743		Ga. s.	Sunbeam	27	15	57.2	14.2	7.8	1912	Camden, Me.	
16	211916		Ga. s.	Sunbeam	24	16	44.3	13.8	5.3	1914	Seattle, Wash.	
17	212303		Ga. s.	Sunbeam	19	13	57.0	15.6	4.4	1914	Chicago, Ill.	
18	212482		Ga. s.	Sunbeam	11	6	42.8	10.0	3.3	1914	De Lisle, Miss.	
19	214338		Ga. s.	Sunbeam	7	5	20.5	8.5	4.1	1916	Seattle, Wash.	
20	216381		Ga. s.	Sunbeam	6	5	20.2	8.4	3.8	1917	do.	
21	220577		Ol. s.	Sunbeam	53	36	62.0	16.8	7.8	1927	Tacoma, Wash.	
22	227364		Ga. s.	Sunbeam	79	64	104.3	14.9	8.3	1918	Brooklyn, N. Y.	
23	227464		Ol. s.	Sunbeam	17	12	40.7	12.2	5.8	1928	Seattle, Wash.	
24	230553		Ga. s.	Sunbeam	13	11	42.5	11.4	3.9	1931	Seaford, Del.	
25	230841		Ol. s.	Sunbeam	108	96	59.2	22.1	6.5	1931	Charleston, S. C.	
26	212514		Ga. s.	Sunbeam	15	14	32.0	11.8	2.0	1933	Port Madison, Wash.	
27	232796		Ga. s.	Sunbeam II	10	9	34.6	9.2	2.4	1933	Daytona Beach, Fla.	
28	228317		Ol. p.	SUNCO A-4	104	70	93.1	18.1	5.0	1929	Nashville, Tenn.	
29	232911		Ol. s.	Sunde	92	63	72.7	18.8	8.9	1934	Seattle, Wash.	
30	201084		Ol. s.	Sunflower	20	10	51.3	12.2	5.6	1904	Mantowoc, Wis.	
31	205750		Ga. s.	Sun Flower	22	15	57.0	13.5	4.0	1908	Mount Vernon, Wash.	
32	230997		Ga. s.	Sunflower	7	7	32.5	11.4	3.4	1931	Tuckerton, N. J.	
33	207749		Ol. s.	Sunflower II	13	9	64.9	13.2	3.7	1910	Cedar Bayou, Tex.	
34	229132		Ol. s.	Sun-Kist	96	52	74.7	20.6	9.5	1929	Los Angeles, Calif.	
35	226380		Ol. s.	Sunlight	44	30	60.2	16.3	6.3	1927	Houghton, Wash.	
36	228481		Ol. s.	Sunlight	54	42	62.2	17.2	7.9	1929	Tacoma, Wash.	
37	229885		Ol. s.	Sun Maid	50	54	71.6	19.5	9.0	1930	do.	
38	227630		Ga. s.	Sunny J	32	21	61.2	14.1	3.2	1927	Memphis, Tenn.	
39	223649		Ga. s.	Sunny Day	13	9	38.2	12.9	4.2	1924	New Rochelle, N. Y.	
40	230648		Ga. s.	Sunny South	11	7	37.0	10.0	3.0	1930	Morhead City, N. C.	
41	226018	KLIC	Ol. s.	Sunoco	1,213	738	246.2	40.1	14.6	1926	Chester, Pa.	
42	213052		Ga. s.	Sunoco, Jr.	29	20	59.5	15.5	5.3	1915	Fogartyvillan, Fla.	
43	225750	KLID	Ga. s.	Sunoco No. 4	274	218	142.0	23.5	11.2	1926	Chester, Pa.	
44	227073	WQBH	Ol. s.	SUNOL	9,005	5,469	480.8	66.0	36.8	1927	do.	
45	227001		Ga. s.	Sun Pal	9	7	32.5	11.0	3.8	1927	Parkerstown, N. J.	
46	214649		Ol. s.	Sunrays	40	33	55.6	15.1	6.7	1916	Tacoma, Wash.	
47	207107		Ol. s.	Sunrise	13	12	33.0	10.5	4.6	1909	Mantowoc, Wis.	
48	200796		Ga. s.	Sunrise	17	15	41.9	12.0	4.2	1912	Ketchikan, Alaska	
49	210928		Ol. s.	Sunrise	36	21	57.8	14.6	7.1	1919	Los Angeles, Calif.	
50	222724		Ga. s.	Sunrise	9	6	35.0	10.8	4.0	1922	Leonardo, N. J.	
51	223152		Ga. s.	Sunrise	6	5	28.5	9.0	3.4	1919	West De Pere, Wis.	
52	225508		Ga. s.	Sunrise	42	20	58.0	27.5	4.0	1923	Greenport, N. Y.	
53	228105		Ol. s.	Sunrise	22	15	47.2	12.4	6.4	1929	Hoquiam, Wash.	
54	232017		Ga. s.	Sunrise	10	6	35.0	11.8	3.0	1924	Brunswick, Ga.	
55	231394		Ga. s.	Sunrise Inn	21	18	45.0	12.0	4.2	1931	Stuart, Fla.	
56	226667		Ga. s.	Sunrise III	12	8	38.6	11.5	4.0	1927	Long Branch, N. J.	
57	223679		Ga. s.	Sunrise No. 1	25	17	54.7	18.0	3.3	1924	Pateogue, N. Y.	
58	204809		Ga. s.	Sunset	10	7	35.0	9.4	3.4	1907	Hallard, Wash.	
59	214639		Ga. s.	Sunset	40	33	55.9	15.0	6.7	1916	Tacoma, Wash.	
60	222251		Ga. s.	Sunset	11	7	32.5	10.4	4.4	1922	Petersburg, Alaska	

¹ Formerly ga. s. Favorite.

² Formerly U. S. N. ga. s. S. C. 168.

Line No.	Service	Crew	Horse-power	Name of owner	Home port	Address of owner
1	Fsh.	2	60	R. C. Lawson.....	Newport News, Va.	Messick, Va.
2	Frt.	6	b 100	Hunt-Hatch Transportation Co. (Calif.).....	San Francisco, Calif.	201 Franklin Street, Oakland, Calif.
3	Pas.	2	24	Palmer Ladd.....	Apalachicola, Fla.	St. Mirks, Fla.
4	Fsh.	3	40	Frank H. Lohmson.....	Juneau, Alaska.	Cordova, Alaska.
5	Fsh.	1	b 24	A. I. Miller.....	Fernandina, Fla.	St. Mirys, Ga.
6	Misc.	1	50	John F. Stroud.....	New Orleans, La.	3473 Esplanade Avenue.
7	Pas.	2	90	W. S. Wells.....	Wilmington, N. C.	Southport, N. C.
8	Fsh.	7	60	Sovrin Olsen.....	Seattle, Wash.	Poulsbo, Wash.
9	Tow.	4	90	Frank Lloyd.....	Ketchikan, Alaska.	Box 133.
10	Fsh.	1	12	Conrad Hansen.....do.....	c/o Seamens Home.
11	Fsh.	5	40	Booth Salmon Co. (Del.).....	Seattle, Wash.	Burke Building.
12	Tnk.	43	2,800	Sun Oil Co. (N. J.).....	Philadelphia, Pa.	1608 Walnut Street.
13	Cod.	12	40	Edgar H. Smith.....	Portland, Me.	15 Williams Street, South Portland, Me.
14	Fsh.	1	30	Carl Susort.....	Sitka, Alaska.do.....
15	Frt.	2	50	Deer Island Granite Corporation (Me.).....	Rockland, Me.	Stonington, Me.
16	Fsh.	1	40	Alaska Pacific Salmon Co. (Nev.).....	Ketchikan, Alaska.do.....
17	Pas.	2	120	Phil Kegel.....	Chicago, Ill.	Kegel's fish house, east end of Illinois Street.
18	Frt.	3	12	Desporte Packing Co. (La.).....	Gulfport, Miss.	510 West Beach Street, Biloxi, Miss.
19	Fsh.	2	12	Henry Hammarlund.....	Seattle, Wash.	R. F. D. 76, Box 44, Tacoma, Wash.
20	Fsh.	1	30	R. A. Sohrowide.....do.....	Route 1, Box 361, Oig Harbor, Wash.
21	Fsh.	8	280	Martin Kunst.....	Tacoma, Wash.	4009 North Thirty-fourth Street.
22	Pas.	6	150	John J. Doyle.....	New York, N. Y.	28 Essex Street, Jersey City, N. J.
23	Fsh.	2	30	Arthur Jernstrom.....	Astoria, Oreg.	Oblinook, Wash.
24	Fsh.	1	30	Robert W. Whedbee.....	Wilmington, Del.	Leipste, Del.
25	Pas.	4	60	Frank McCabe.....	Charleston, S. C.	114 Rutledge Avenue.
26	Misc.	1	11	Engle H. Milde.....	Seattle, Wash.	Box 82, Port Madison, Wash.
27	Pas.	1	25	E. J. Mills.....	St. Augustine, Fla.	Box 816, Daytona Beach, Fla.
28	Tow.	3	200	Mississippi Valley Barge Line Co. (Del.).....	St. Louis, Mo.	408 Pine Street.
29	Fsh.	9	180	Egill Eriksen.....	Seattle, Wash.	1908 North Thirty-sixth Street.
30	Fsh.	4	45	Daniel J. McGrath.....	Newport, R. I.	25 Brewer Street.
31	Frt.	2	36	John L. Downs.....	Seattle, Wash.	Mount Vernon, Wash.
32	Pas.	1	36	Josiah N. Bennett.....	Philadelphia, Pa.	Tuckerton, N. J.
33	Pas.	1	60	R. A. Fenzl.....	Houston, Tex.	3102 Broadway Street.
34	Fsh.	10	b 220	California Packing Corporation (N. Y.).....	Los Angeles, Calif.	101 California Street, San Francisco, Calif.
35	Fsh.	3	80	Booth Salmon Co. (Del.).....	Seattle, Wash.	Burke Building.
36	Fsh.	8	b 100	Nikola Jonelch.....do.....	2502 Grand Avenue, Everett, Wash.
37	Fsh.	9	b 170	Frank D. Gandolfo.....	San Francisco, Calif.	312 Francisco Street.
38	Pas.	1	80	A. C. Johnson.....	Memphis, Tenn.	Box 751, Helena, Ark.
39	Pas.	1	40	William F. Churchill.....	New York, N. Y.	24 St. Joseph Street.
40	Fsh.	4	72	W. M. Wells.....	Wilmington, N. C.	Morehead City, N. C.
41	Tnk.	19	b 720	Sun Oil Co. (N. J.).....	Philadelphia, Pa.	1608 Walnut Street.
42	Frt.	1	30	Arthur U. Eastman.....	Tampa, Fla.	St. Petersburg, Fla.
43	Tnk.	5	b 150	Sun Oil Co. (N. J.).....	Philadelphia, Pa.	1608 Walnut Street.
44	Tnk.	40	b 2,700do.....do.....do.....
45	Pas.	1	35	Arthur J. Leigh.....do.....	West Creek, N. J.
46	Fsh.	7	b 60	Nicola Tonsich.....	Los Angeles, Calif.	1078 Eighteenth Street, San Pedro, Calif.
47	Fsh.	4	b 30	Peter H. Jacobson.....	Sault Ste. Marie, Mich.	218 Lakeshore Drive, Escanaba, Mich.
48	Fsh.	2	27	Dick Breh.....	Petersburg, Alaska.do.....
49	Fsh.	7	b 65	Andrew Vranic.....	Tacoma, Wash.	2823 North Carr Street.
50	Fsh.	1	20	Sunrise Fish Co. (N. Y.).....	New York, N. Y.	West Sayville, N. Y.
51	Fsh.	2	b 15	Fred R. Topel.....	Milwaukee, Wis.	Pensaukee, Wis.
52	Per.	2	60	Clifford Y. Clark.....	New York, N. Y.	Shelter Island, N. Y.
53	Fsh.	1	b 30	Sunrise Fishing Co. (Wash.).....	Aberdeen, Wash.	1301 G. Street, Hoquiam, Wash.
54	Fsh.	2	40	Marisa Land Co. (Ga.).....	Brunswick, Ga.	1235 Newcastle Street.
55	Pas.	2	112	Sunrise Inn Association (Fla.).....	Miami, Fla.	Stuart, Fla.
56	Fsh.	4	40	Sunrise Fish Co. (N. Y.).....	New York, N. Y.	West Sayville, N. Y.
57	Fsh.	7	64do.....do.....do.....
58	Tow.	1	20	Ernest J. Stockfeld.....	Seattle, Wash.	604 Riverside Drive.
59	Fsh.	7	60	Nick Mardesich.....	Tacoma, Wash.	2204 Grand Avenue, Everett, Wash.
60	Fsh.	3	20	C. Jacobsen.....	Petersburg, Alaska.do.....

† Formerly ga. s. Miss Kate.

• Formerly ga. s. Peace.

Line No.	Official No.	Signal and radio-call letters	Rlg	Name of vessel	Tonnage		Register dimensions			When built	Where built
					Gross	Net	Length	Breadth	Depth		
1	223408		Ol. s.	Sunset	45	37	59.8	15.7	7.4	1923	Seattle, Wash.
2	224174		Ol. s.	Sunset	11	7	43.0	12.2	3.6	1924	Raymond, Wash.
3	225721		Ol. s.	Sunset	19	8	51.7	13.5	6.2	1926	Marshfield, Oreg.
4	116451		Ga. s.	Sunshine	15	10	42.0	15.6	5.1	1891	Balters Island, Fla.
5	213317		Ga. s.	Sunshine	15	14	45.5	9.2	6.6	1913	Alton, Ill.
6	224911		Ga. w.	Sunshine	23	8	61.3	10.6	2.0	1923	Creston, W. Va.
7	230441		Ga. s.	Sun Shine	7	6	33.4	10.8	2.5	1930	Harcelona, N. Y.
8	232006		Ga. s.	Sunshine	11	9	39.4	9.4	3.3		Bascom, Ohio
9	227299		Ol. s.	Sunshine II	13	9	52.0	14.0	4.4	1928	Los Angeles, Calif.
10	232982		Ga. s.	Sun-Up	9	9	29.0	9.0	3.5	1931	Morehead City, N. C.
11	216189		Ga. s.	Sun Wing	18	15	42.3	12.6	5.8	1918	Seattle, Wash.
12	228585		Ol. s.	Sunwing	33	22	49.7	15.0	6.7	1929	do.
13	211336		Ga. s.	Supml	12	8	32.0	10.0	4.2	1913	Utsaladdy, Wash.
14	211132		Ga. s.	Superba	9	9	36.0	8.3	3.0	1913	New Boston, Ill.
15	209874		Ga. s.	Superior	80	58	64.5	19.0	9.4	1912	Winslow, Wash.
16	212931		Ga. s.	Superior	23	18	43.5	13.1	6.8	1915	Seattle, Wash.
17	215075		Ol. s.	Superior	39	26	55.9	15.3	7.1	1917	Hig Harbor, Wash.
18	217558		Ga. s.	Superior	8	6	32.0	9.4	4.0	1918	Bay Center, Wash.
19	221078		Ga. w.	Superior	19	8	60.5	10.1	2.7	1921	Pittsburgh, Pa.
20	225270		Ol. s.	Superior	29	12	53.4	18.6	7.0	1925	Portland, Oreg.
21	228386		Ga. s.	Superior	9	6	32.6	9.0	3.8	1927	Cahmet, Mich.
22	231833		Ol. s.	Superior	107	73	100.2	19.7	9.8	1932	Essex, Mass.
23	232703		Ol. s.	Superior	10	6	35.8	11.0	4.1	1928	Fernandina, Fla.
24	218124		Ga. s.	Superior Ship	17	11	52.2	11.6	5.0	1918	Superior, Wis.
25	221212	KLIE	Ol. s.	SUPHENO	3,545	2,174	321.0	46.2	25.0	1921	Newark, N. J.
26	116222		Ga. s.	Supply	7	7	36.3	11.3	2.9	1888	Greenport, N. Y.
27	23131		Ga. s.	Supply	31	21	60.3	16.9	6.3	1923	Keyport, N. J.
28	91832		Ga. s.	Supply 2	28	26	64.0	18.8	4.5	1883	Dias Creek, N. J.
29	226150		Ol. s.	Supply 4	122	83	85.8	21.7	7.9	1926	Brooklyn, N. Y.
30	218447		Ga. s.	Supreme	7	6	33.5	9.3	3.2	1919	Wrangell, Alaska
31	220057		Ga. s.	Supreme	31	21	49.9	13.9	6.4	1920	Seattle, Wash.
32	224003		Ol. s.	Supreme	31	17	57.3	15.5	6.9	1924	San Diego, Calif.
33	224991		Ol. s.	Supreme	12	7	39.9	12.0	2.9	1925	Harvey, La.
34	230554	KLIF	Ol. s.	SUPREME	890	520	212.1	37.2	13.4	1931	Seattle, Wash.
35	212165		Ol. s.	Suquamish	75	51	84.5	14.9	7.9	1914	do.
36	213627		Ga. s.	Surf	135	92	88.0	30.2	6.1	1915	Alameda, Calif.
37	225041		Ga. s.	Surf	18	15	39.3	12.3	6.0	1925	Skowl Arm, Alaska
38	216165		Ol. s.	Surfman	24	6	56.2	12.5	6.7	1918	Camden, Me.
39	117167		Ol. s.	Surprise	129	64	88.5	30.0	6.0	1902	San Francisco, Calif.
40	215436		Ga. s.	Surprise	11	7	45.0	11.0	3.6	1917	Amityville, N. Y.
41	222056		Ga. s.	Surprise	21	17	36.0	12.7	5.2	1922	Camden, Me.
42	230783		Ga. s.	Surprise	10	7	32.3	10.1	5.3	1931	Rosedale, Wash.
43	231340		Ga. s.	Surprise	8	6	31.6	10.3	4.1	1931	Anacortes, Wash.
44	221828		Ga. s.	Susan	8	6	32.2	10.3	3.5	1918	Lavallette, N. J.
45	228507		Ol. w.	Susan	47	47	61.8	16.0	3.8	1929	Henderson, Ky.
46	216710		Ga. s.	Susan II	8	6	39.7	7.7	4.2	1907	Brooklyn, N. Y.
47	116094		Ga. s.	Susan A. Bryan	40	35	58.9	20.6	5.4	1886	St. Michaels, Md.
48	231889		Ga. s.	Susanna	10	8	35.6	9.0	5.5	1926	Thomaston, Me.
49	231863		Ga. s.	Susto	8	5	33.0	9.3	4.6		Unknown
50	232713		Ga. s.	Susto A	12	8	46.5	11.0	4.2	1933	Cambridge, Md.
51	117045		Ga. s.	Susto II	6	5	30.0	11.6	3.4	1901	Baldwin, N. Y.
52	116647		Ga. s.	Susto C	9	8	34.7	13.3	4.4	1894	Greenwich, Conn.
53	23863		Ga. s.	Susto Dirrickson	12	8	35.5	12.9	4.1	1870	Worcester Co., Md.
54	116074		Ol. s.	Susto E. Parriss	17	17	55.0	15.9	4.0	1885	Oxford, Md.
55	222910		Ol. s.	Susto O. Carver	31	14	59.9	13.2	7.4	1923	Jonesport, Me.
56	206866		Ga. s.	Susto P. Burnes	8	6	41.0	13.0	2.7	1909	Parkstey, Va.
57	230253		Ga. s.	Suspalschlo	24	16	53.5	11.5	6.4	1930	Morris Heights, N. Y.
58	232867		Ga. s.	Susquehanna	10	7	33.5	9.3	4.5		Unknown
59	231023		Ol. s.	Sutter	313	235	136.9	33.0	8.2	1931	Antloch, Calif.
60	207228		Ga. s.	Sutwik	15	10	41.8	11.6	4.3	1910	Seattle, Wash.
61	232475		Ga. s.	Sutwanee	9	6	39.3	9.8	4.2	1933	Crisfield, Md.

1 Formerly ga. s. Liberty No. 1.

1 Formerly ga. s. ^a Mary W. Douglass.
^b Toraco 161.

Line No.	Service	Crew	Horse-power	Name of owner	Home port	Address of owner
1	Fsh.	7	100	John Hansen	Seattle, Wash.	7616 Sixth Avenue NE.
2	Tow.	1	75	Sunset Boat Co. (Wash.)	do.	Raymond, Wash.
3	Fsh.	2	45	Cecil T. Holland	Marshfield, Oreg.	Empire, Oreg.
4	Fsh.	2	40	Tena Schandall	New York, N. Y.	115 Bay Forty-sixth Street (H).
5	Pas.	1	24	O. W. McClure	Memphis, Tenn.	633 Monroe Avenue.
6	Tow.	2	15	Hope Natural Gas Co. (W. Va.)	Pittsburgh, Pa.	645 William Penn Way.
7	Fsh.	3	120	H. A. Monroe	Buffalo, N. Y.	Westfield, N. Y.
8	Tow.	2	40	Lauderdale Boat Works (Fla.)	Miami, Fla.	Fort Lauderdale, Fla.
9	Fsh.	3	100	Fairbanks, Morse & Co. (Ill.)	Los Angeles, Calif.	2401 Santa Fe Avenue.
10	Fsh.	3	60	David W. Graham	Beaufort, N. C.	Box 876, Tom's River, N. J.
11	Fsh.	1	35	S. L. Barnes	Seattle, Wash.	Seaboard Building.
12	Fsh.	2	75	Geo. A. Brown	Ketchikan, Alaska	Box 1232.
13	Fsh.	4	20	Jack Matsen	Juneau, Alaska	Petersburg, Alaska.
14	Pas.	1	22	F. E. Baner	Chicago, Ill.	Now Boston, Ill.
15	Fsh.	3	200	Pacific American Fisheries (Del.)	Ketchikan, Alaska	South Bellingham, Wash.
16	Fsh.	5	32	John P. Johnson	Seattle, Wash.	6509 Phinney Avenue.
17	Frt.	1	60	Nels Forde	Ketchikan, Alaska	Clinton, Wash.
18	Fsh.	1	15	W. H. McKean	Seattle, Wash.	Long Beach, Wash.
19	Tow.	1	12	Harry Hall	Pittsburgh, Pa.	c/o Kanawha Sand Co., Parkersburg, W. Va.
20	Fsh.	3	90	Florence Buckle (Ioud)	Astoria, Oreg.	c/o H. C. Heaton, 1407 Edison Building, Chicago, Ill.
21	Fsh.	4	20	Ous Johnson	Sault Ste. Marie, Mich.	Ontonagon, Mich.
22	Cod.	14	350	John A. Duhmer	Gloucester, Mass.	9 Hovey Street.
23	Fsh.	2	640	L. W. Bennett	Fernandina, Fla.	Box 1174, St. Augustine, Fla.
24	Wrk.	1	60	Superior Shipbuilding Co. (W. Va.)	Duluth, Minn.	Second Street and Lauborn Avenue, Superior, Wis.
25	Frt.	30	2,000	Portland-California S. S. Co. (Calif.)	New York, N. Y.	29 Broadway.
26	Pas.	1	15	Harry Carter	do.	Hampton Bays, N. Y.
27	Frt.	4	70	Reliable Fuel Supply Co. (N. Y.)	do.	360 Fifty-third Street (H).
28	Frt.	2	75	Somers Hickman	Miami, Fla.	412 Southwest Twenty-second Road.
29	Frt.	3	180	Reliable Fuel Supply Co. (N. Y.)	New York, N. Y.	369 Fifty-third Street.
30	Fsh.	2	15	Peter Wilson	Ketchikan, Alaska	3017 West Sixty-seventh Street.
31	Fsh.	6	40	J. S. Hansen	Seattle, Wash.	1907 Kettner Boulevard.
32	Fsh.	6	675	Jack Carliglia	San Diego, Calif.	735 Louisiana Avenue.
33	Fsh.	2	35	John H. Croll	New Orleans, La.	Gulf Office Building.
34	Tak.	10	700	Gulf Refining Co. (Tex.)	Port Arthur, Tex.	Canadian National Dock.
35	Pas.	6	180	Kitsap County Transportation Co. (Wash.)	Seattle, Wash.	Pier 6.
36	Frt.	3	70	Larkin Transportation Co. (Calif.)	San Francisco, Calif.	Kasaan, Alaska.
37	Fsh.	1	20	C. E. Taylor	Ketchikan, Alaska	Mulin Road, Southwest Harbor, Me.
38	Frt.	1	75	Addison Packing Co. (Mo.)	Bar Harbor, Me.	201 Franklin Street, Oakland, Calif.
39	Frt.	5	6200	Hunt-Hatch Transportation Co. (Calif.)	San Francisco, Calif.	Hellmore, N. Y.
40	Pas.	2	25	Pauline Stevens	New York, N. Y.	Stonington, Me.
41	Pas.	2	32	Bensett Bros.	Bar Harbor, Me.	Route 1, Box 402, Oig Harbor, Wash.
42	Fsh.	1	620	A. Jensen	Tacoma, Wash.	1309 Fourth Street, Anacortes, Wash.
43	Fsh.	1	15	W. E. Kridler	Seattle, Wash.	Tuckerton, N. J.
44	Oys.	1	12	Arthur Luker	Philadelphia, Pa.	Henderson, Ky.
45	Tow.	3	6120	W. C. Copper	Louisville, Ky.	461 Fifty-eighth Street (B).
46	Fsh.	2	614	Frank A. Kronholm	New York, N. Y.	114 Rindledge Avenue.
47	Frt.	5	48	Frank McCabe	Charleston, S. C.	111 Cincinnati Avenue, Egg Harbor City, N. J.
48	Pas.	1	100	John Gross	Philadelphia, Pa.	1926 Lacombe Avenue.
49	Fsh.	1	48	Horatio Bailey	New York, N. Y.	112 Willis Street.
50	Msc.	1	75	Dalby Aaron	Cambridge, Md.	160 Central Avenue, Baldwin, N. Y.
51	Pas.	1	18	William B. Morrison	New York, N. Y.	Greenwich, Conn.
52	Oys.	1	10	Stanley G. Chard	Bridgport, Conn.	Mount Pleasant, S. C.
53	Frt.	2	18	Yonge Simmons, Jr.	Charleston, S. C.	Oxford, Md.
54	Frt.	2	10	Charles W. Pope	Cambridge, Md.	Beals, Me.
55	Frt.	3	45	Guy H. Carver	Jonesport, Me.	Chincoteague, Va.
56	Msc.	1	15	Ceell Ray Jester	Cape Charles, Va.	Lakeside Avenue, Navesink, N. J.
57	Frt.	2	1,200	Walter J. Flower	New York, N. Y.	509 Engman Street, Clearwater, Fla.
58	Pas.	1	60	Emil Avelsdson	Tampa, Fla.	Pier 3.
59	Frt.	7	6250	Norvin A. Fay	San Francisco, Calif.	Hurke Building.
60	Fsh.	3	40	Booth Salmon Co. (Del.)	Seattle, Wash.	Winfall Avenue.
61	Msc.	1	40	G. Clifton Charneck	Crisfield, Md.	

¹ Formerly ol. s. Wilburline.

² Formerly ^a ga. s. Surprise. ^b U. S. Navy ga. s. Surprise.

Line No.	Official No.	Signal and radio-call letters	Rig	Name of vessel	Tonnage		Register dimensions			When built	Where built
					Gross	Net	Length	Breadth	Depth		
					Feet	Feet	Feet				
1	225469		Ol. s.	Suzanne.....	22	15	15.2	11.3	5.0	1925	Broad Channel, N. Y.
2	220839		Ol. s.	Suzanne.....	16	11	36.5	11.4	4.2	1927	Sturgeon Bay, Wis.
3	216319		Ga. s.	Svea.....	8	7	29.5	9.5	4.1	1918	Port Madison, Wash.
4	215344		Ga. s.	Svefa Ana.....	24	20	44.5	13.5	5.7	1917	Tacoma, Wash.
5	205862		Ga. s.	Swallow.....	11	7	34.3	10.2	3.5	1904	Manistee, Mich.
6	207558		Ga. s.	Swallow.....	11	9	29.5	9.3	3.0	1907	Manitowoc, Wis.
7	209281		Ol. s.	Swallow.....	24	14	58.5	15.4	4.7	1911	Crittenden, Va.
8	213929		Ga. s.	Swallow.....	9	6	44.7	12.0	2.2	1910	Port Aransas, Tex.
9	232255		Ga. s.	Swallow.....	6	5	28.1	8.8	3.4	1931	Hummond, Ore.
10	207106		Ga. s.	Swan.....	8	7	31.0	9.0	3.2	1901	Manitowoc, Wis.
11	208424	WLEL	Ga. s.	Swan.....	36	24	54.0	15.7	5.2	1911	Anacortes, Wash.
12	215136		Ga. s.	Swan.....	11	10	26.8	9.4	3.5	1913	Marinette, Wis.
13	222497		Ga. s.	Swan.....	15	10	41.9	11.6	4.2	1922	Crisfield, Md.
14	222499		Ga. s.	Swan.....	9	6	35.5	10.0	3.5	1918	Bremerton, Wash.
15	227323		Ol. s.	Swan.....	15	10	40.3	11.8	5.7	1928	Tacoma, Wash.
16	228360		Ga. s.	Swan.....	8	7	29.3	9.0	4.0	1929	Seattle, Wash.
17	228598		Ga. s.	Swan.....	9	7	38.0	9.2	3.5	1928	Atlantic, N. C.
18	228771		Ol. s.	Swan.....	60	41	65.3	17.4	7.8	1929	Bellingham, Wash.
19	220554		Ga. s.	Swan.....	14	13	43.0	11.5	4.5	1930	Seaford, Del.
20	212394		Ga. s.	Swan II.....	7	7	39.4	7.6	3.4	1913	Hurlington, Iowa.
21	232852		Ol. s.	Swanee.....	15	9	43.8	12.4	4.8	1933	Galveston, Tex.
22	116246		Ga. s.	Swannanoa.....	25	24	49.5	17.0	6.8	1888	Brooklyn, N. Y.
23	200145		Ga. s.	Swannanoa.....	25	25	55.5	12.3	7.4	1903	Morehead City, N. C.
24	216583	KLIG	Ol. s.	Swanson.....	141	78	109.4	19.9	8.4	1918	Weems, Va.
25	222521		Ga. s.	Swanson.....	10	7	37.6	12.1	3.6	1921	Dellaville, Va.
26	209651		Ga. s.	Swastika.....	7	5	30.6	10.0	5.5	1912	Manteo, N. C.
27	231105		Ga. s.	Swastika.....	8	7	30.4	12.8	3.4	1905	Port Republic, N. J.
28	215443		Ga. s.	Sweet Heart.....	27	17	53.8	19.0	3.9	1917	Hlox, Miss.
29	218567		Ga. s.	Sweetheart.....	8	6	39.5	7.5	2.2	1914	Sault Ste. Marie, Mich.
30	202488		Ga. s.	Sweetheart.....	7	5	39.0	9.5	3.2	1905	Penus Grove, N. J.
31	224047		Ga. s.	Sweetheart.....	14	5	44.1	15.3	4.5	1924	Pascagoula, Miss.
32	212965		Ga. s.	Sweet Home.....	27	18	46.8	13.7	6.1	1915	Tacoma, Wash.
33	231878		Ga. s.	Sweetie.....	11	8	36.8	10.3	3.9	1927	New York, N. Y.
34	216207		Ga. s.	Swift.....	10	7	34.4	9.8	5.4	1918	Seattle, Wash.
35	221613		Ga. s.	Swift No. 2.....	31	15	58.2	15.8	3.9	1921	Morehead City, N. C.
36	207090		Ga. s.	Swinomish.....	18	12	40.9	12.5	4.5	1910	Anacortes, Wash.
37	205809		Ga. s.	Swordfish.....	10	8	32.6	12.4	3.7	1906	Noank, Conn.
38	232525		Ga. s.	Syam.....	10	7	31.2	10.2	4.0	1933	Tampa, Fla.
39	231621		Ga. s.	Sydot.....	11	7	35.5	10.5	3.8	1928	Unknown
40	228677		Ga. s.	Sykes.....	22	15	41.0	13.3	6.1	1929	Tacoma, Wash.
41	117035		Ga. s.	Sylph.....	24	20	50.0	12.1	5.1	1901	Astoria, Ore.
42	213405		Ga. s.	Sylva.....	23	20	47.5	16.2	3.7	1915	Tuckerton, N. J.
43	116194		Ga. s.	Sylvan Dell.....	14	6	43.5	16.5	4.3	1888	Dividing Creek, N. J.
44	116903		Ga. s.	Sylvester.....	14	6	40.3	13.8	5.8	1899	Rockland, Me.
45	117249		Ga. s.	Sylvester Decker.....	26	21	49.4	14.8	4.6	1903	Bridgeport, Conn.
46	206960		Ol. s.	Sylvia.....	28	19	62.4	13.5	5.5	1909	Milford, Del.
47	226282		Ol. s.	Sylvia.....	44	30	55.8	15.5	7.4	1927	Seattle, Wash.
48	226774		Ga. s.	Sylvia.....	6	5	31.0	10.0	2.8	1927	Marshallburg, N. C.
49	229632		Ga. s.	Sylvia.....	52	21	67.2	15.0	8.5	1930	New York, N. Y.
50	230527		Ga. s.	Sylvia.....	10	7	36.0	10.4	3.6	1931	Morehead City, N. C.
51	230537		Ga. s.	Sylvia.....	33	22	62.4	14.1	5.9	1931	Norfolk, Va.
52	231455		Ga. s.	Sylvia.....	7	5	32.1	8.7	4.0	1921	Poniso, Wash.
53	216921		Ga. s.	Sylvia S.....	7	6	27.8	9.0	3.0	1918	St. James, Mich.
54	208996		Ol. s.	Sylvina W. Beal.....	42	21	71.7	17.2	7.0	1911	East Hootbay, Me.
55	232666		Ga. s.	Sym.....	14	6	39.6	12.5	4.0	1931	St. Augustine, Fla.
56	221139		Ga. s.	SYRACUSE SOCONY.....	533	401	188.5	28.4	11.8	1921	Elizabeth, N. J.
57	222016		Ga. s.	T. H. 4.....	7	6	35.0	10.0	3.5	1922	Sea Isle City, N. J.
58	227340		Ga. s.	T. H. 5.....	8	5	37.2	10.0	3.0	1928	North Wildwood, N. J.
59	232665		Ga. s.	T. H. 6.....	8	6	36.8	10.8	3.5	1934	do
60	212072		Ol. s.	T. F.....	67	52	69.7	25.4	7.6	1914	San Pedro, Calif.
61	203783		Ga. s.	T. H. C.....	18	15	44.7	14.8	4.2	1906	Bridgeport, Conn.
62	227552		Ga. s.	T. I. P.....	33	27	50.3	19.9	4.4	1928	Clayton, N. Y.

1 Formerly ga. s. Eclipse.

1 Formerly U. S. Navy ga. s. 5134.

Line No.	Service	Crew	Horse-power	Name of owner	Home port	Address of owner
1	Tow.	3	120	Standard Dredging Co. (N. J.)	New York, N. Y.	80 Broad Street.
2	Fsh.	4	36	Carl F. Schmidtke	Grand Haven, Mich.	609 Pine Street, St. Joseph, Mich.
3	Fsh.	2	12	Carl Dennis	Ketchikan, Alaska	
4	Fsh.	5	35	Elias Hansen	Sitka, Alaska	
5	Fsh.	4	25	Charles C. Cross	Grand Haven, Mich.	203 North Roberts Street, Ludington, Mich.
6	Fsh.	2	12	Berent S. Johnson	do.	South Manitou, Mich.
7	Fsh.	2	45	John W. Morgan	Newport News, Va.	4620 Washington Avenue.
8	Pas.	2	36	F. W. Heidenfels	Corpus Christi, Tex.	Hockport, Tex.
9	Fsh.	1	12	Jack Yrjana	Sitka, Alaska	
10	Fsh.	3	6 24	Julie Herleche	Milwaukee, Wis.	Brussels, Wis.
11	Fsh.	2	6 80	Alaska Packers Assn. (Calif.)	Juneau, Alaska	111 California Street, San Francisco, Calif.
12	Fsh.	2	6 12	Nels Bergstrom	Millwaukee, Wis.	67 Russell Street, Marinette, Wis.
13	Frt.	1	30	W. Frank Thomas	Crisfield, Md.	Deals Island, Md.
14	Pas.	2	35	Fred T. Klein	New York, N. Y.	Soundview Avenue, Clason Point, N. Y.
15	Fsh.	2	30	San Juan Fishing & Packing Co. (Wash.)	Seward, Alaska	Tutka Bay, Alaska.
16	Fsh.	2	12	N. Dado	Juneau, Alaska	c/o Pioneer Sea Foods Co.
17	Fsh.	1	24	R. D. Delemar & Co.	Beaufort, N. C.	Oriental, N. C.
18	Fsh.	7	120	Mitchell Kuljis	Seattle, Wash.	2416 Jaeger Street, Bellingham, Wash.
19	Pas.	1	90	Harvey C. Faulkner	Wilmington, Del.	Little Creek, Del.
20	Pas.	1	36	Burlington Sand & Gravel Co.	Des Moines, Iowa.	Front and Market Streets, Burlington, Iowa.
21	Msc.	1	150	Sternberg Dredging Co. (Del.)	St. Louis, Mo.	Arcade Building.
22	Pas.	7	50	Albert M. Sullivan	Charleston, S. C.	248 Congress Street
23	Frt.	3	30	B. G. Willis	Elizabeth City, N. C.	Edenton, N. C.
24	Frt.	6	100	Hollows & Squires Co. (Va.)	Reedville, Va.	Ocran, Va.
25	Frt.	2	14	Charles W. Crockett	Capo Charles, Va.	Tangier, Va.
26	Frt.	1	15	C. L. Twiford	Elizabeth City, N. C.	Elizabeth City, N. C.
27	Pas.	1	24	Ellis Parker	Philadelphia, Pa.	Beach Haven, N. J.
28	Oys.	5	15	C. M. Davis	Quilford, Miss.	412 West Howard Avenue.
29	Pas.	1	29	Arthur LaRoue	Marquette, Mich.	Eckerman, Mich.
30	Fsh.	1	40	Marcus C. Dolson	Philadelphia, Pa.	211 Cobansey Street, Bridgeton, N. J.
31	Fsh.	2	24	Earl Bryant	Mobile, Ala.	Bayou La Batre, Ala.
32	Fsh.	7	30	Albert Haugland	Seattle, Wash.	H. F. D. 2, Anacortes, Wash.
33	Pas.	2	75	G. R. Slefen	New York, N. Y.	2201 Haviland Avenue.
34	Fsh.	2	20	Tom Birus	Ketchikan, Alaska	General delivery.
35	Frt.	2	50	R. E. McNary	Wilmington, N. C.	Swift & Co.
36	Fsh.	5	27	Demetrie Hotovltzky	Seward, Alaska	Bolkofsky, Alaska.
37	Frt.	1	24	G. Francis Jenkins	Vineyard Haven, Mass.	Gosnold, Mass.
38	Msc.	1	120	Lula Mays	Tampa, Fla.	3108 San Jose Street.
39	Pas.	1	48	Harry H. Dunes	New York, N. Y.	29 River Street, Sayville, L. I., N. Y.
40	Fsh.	8	30	Booth Salmon Co. (Del.)	Seattle, Wash.	Burke Building.
41	Msc.	2	60	A. C. Krellder	Ketchikan, Alaska	Box 364.
42	Frt.	2	35	Sommers Hlekman	Miami, Fla.	412 Southwest Twenty second Road.
43	Oys.	2	18	Zora H. Messick	Philadelphia, Pa.	Cedarville Road, Millville, N. J.
44	Pas.	1	24	Charles W. Smith	New York, N. Y.	116 Northern Boulevard, L. I., N. Y.
45	Frt.	5	60	Stanley L. Tallmadge	Bridgeport, Conn.	57 Woodward Avenue, Norwalk, Conn.
46	Frt.	12	75	Texas Co. (Del.)	Wilmington, Del.	7 West Tenth Street.
47	Fsh.	8	70	Jens Olsen	Seattle, Wash.	2500 Morgan Street.
48	Pas.	1	32	Renben Driscoll, Jr.	Philadelphia, Pa.	Tuckerton, N. J.
49	Fsh.	4	600	James J. Murphy	New York, N. Y.	1864 Stuart Street (B).
50	Fsh.	4	85	J. B. Styron	Beaufort, N. C.	Morehead City, N. C.
51	Fsh.	3	200	Sauu Vernekoff	Philadelphia, Pa.	1625 North Corles Street.
52	Fsh.	1	16	Anton O. Hntley	Seattle, Wash.	107 Columbin Street.
53	Fsh.	3	14	James Gordon	Grand Haven, Mich.	St. James, Mich.
54	Frt.	1	100	R. J. Peacock Canning Co. (Mo.)	Eastport, Me.	73 Lewis Boulevard.
55	Fsh.	2	40	Minas Sarris	St. Augustine, Fla.	73 Lewis Boulevard.
56	Trk.	7	6 275	Standard-Vacuum Transportation Co. (Del.)	New York, N. Y.	26 Broadway.
57	Fsh.	6	20	Taylor Bros. Fish Co. (N. J.)	Philadelphia, Pa.	Wildwood, N. J.
58	Fsh.	6	50	do.	do.	do.
59	Fsh.	5	40	do.	do.	do.
60	Pas.	1	6 60	San Pedro Transportation Co. (Calif.)	Los Angeles, Calif.	Fifth and Front Streets, San Pedro, Calif.
61	Frt.	3	40	Warren Oyster Co. (R. I.)	Providence, R. I.	Warren, R. I.
62	Fer.	1	50	Thousand Island Park Association	Ogdensburg, N. Y.	Thousand Island Park.

* Formerly ga. s. Chas. E. Hopkins.

Line No.	Official No.	Signal and radio-call letters	Rig	Name of vessel	Tonnage		Register dimensions			When built	Where built
					Gross	Net	Length	Breadth	Depth		
					Feet			Feet			
1	207053		Ga. s.	T. & B.	11	8	41.4	11.3	2.6	1909	Cut Off, La.
2	213826		Ol. s.	T. Conklin, Jr.	22	14	55.3	15.6	4.9	1915	Crittenden, Va.
3	212075		Ga. s.	T. A. Hinton	12	0	37.4	9.5	4.8	1914	Lone Tree, Ark.
4	220445		Ol. s.	T. C. Hutton	19	16	37.0	11.8	5.5	1929	Sturgeon Bay, Wis.
5	213852		Ga. s.	T. C. Hurst	19	15	51.8	12.5	5.1	1915	West Norfolk, Va.
6	202428		Ga. s.	T. E. Stevenson	8	8	49.4	12.8	3.2	1905	Orleole, Md.
7	145901		Ga. s.	T. E. Welles	12	10	48.0	15.3	3.4	1901	Scranlon, Miss.
8	212416	WHEL	Ol. s.	T. G. Condare	52	18	69.6	19.4	6.8	1914	Sausalito, Calif.
9	229755	KLIIH	Ol. s.	T. J. CONWAY	480	326	155.4	28.1	12.0	1930	Kearny, N. J.
10	216635		Ol. s.	T. J. SHERIDAN	46	31	63.5	15.0	7.7	1918	Philadelphia, Pa.
11	145558		Ga. s.	T. M. Taylor	14	11	44.0	16.0	2.7	1900	Atlantle, N. C.
12	203104		Ga. s.	T. W. Anderson	26	22	58.0	17.9	4.8	1906	Crittenden, Va.
13	145346		Ga. s.	T. W. Bush	10	9	49.0	14.6	3.4	1883	Fairmount, Md.
14	213705		Ga. s.	T. W. Graham	12	5	38.8	12.0	3.2	1915	Awendaw, S. C.
15	233221		Ga. s.	T. Alan Goldsborough	8	7	39.4	9.3	3.8	1933	St. Peters, Md.
16	93261		Ga. s.	Tabor Boy	49	45	73.9	18.3	8.6	1902	New York, N. Y.
17	213508		Ga. s.	Tackler	12	10	35.4	10.4	3.9	1915	Tracyton, Wash.
18	211563		Ga. s.	Tacoma	7	7	26.2	8.4	3.4	1913	Green Bay, Wis.
19	219056		Ol. s.	Tacoma	13	8	44.7	14.3	3.4	1919	North Girard, Pa.
20	221552		Ga. w.	Tacoma	22	11	42.6	9.6	3.0	1921	Beardstown, Ill.
21	232810		Ol. s.	Tacoma	47	32	54.4	16.0	7.6	1933	Tacoma, Wash.
22	216407		Ga. s.	Tacora	10	7	34.1	9.7	5.5	1918	Seattle, Wash.
23	211247		Ga. s.	Tagatlof	24	10	41.0	13.3	6.4	1917	do.
24	215245		Ol. s.	Taholah	19	16	42.8	13.0	5.4	1913	do.
25	214741		Ol. s.	Tahoma	43	18	55.4	15.5	7.5	1917	Tacoma, Wash.
26	218055		Ga. s.	Takan	21	14	45.0	12.6	5.4	1919	Seattle, Wash.
27	221315		Ga. s.	Takitez	10	8	35.7	10.1	3.6	1912	New York, N. Y.
28	228440		Ol. s.	Takli	17	11	38.3	11.2	6.2	1929	Seattle, Wash.
29	229670		Ga. s.	Takoma	11	9	39.4	11.0	3.5	1918	Norfolk, Va.
30	227918		Ga. s.	Takpuk	16	10	38.8	12.0	4.6	1928	San Francisco, Calif.
31	222379	WGFP	Ga. s.	Taku	50	31	69.1	17.0	6.7	1898	do.
32	207265		Ol. s.	Taku II	14	10	52.0	11.3	4.0	1910	Seattle, Wash.
33	145868		Ga. s.	Taku Jack	14	9	48.9	9.6	3.5	1901	Astoria, Oreg.
34	220168		Ga. s.	Talamanca	39	18	58.3	16.4	7.3	1920	Boston, Mass.
35	212427		Ga. s.	Talofa	34	23	60.4	15.3	6.1	1914	Tottenville, N. Y.
36	211226	KLII	Ol. s.	TAMARACK	149	104	118.9	18.8	9.6	1913	New York, N. Y.
37	222148		Ol. s.	Tambo II	14	10	44.0	14.0	4.7	1922	Brooklyn, N. Y.
38	210301		Ol. s.	Tambo III	14	10	40.5	12.4	5.7	1930	do.
39	216042		Ga. s.	Tamlaul	193	76	80.7	26.8	10.7	1918	Miami, Fla.
40	219575	KOVX	Ol. s.	TAMPA	5,050	3,703	401.9	54.2	31.3	1920	Tampa, Fla.
41	224904		Ga. s.	Tampa	14	11	42.1	12.4	2.9	1925	Stacy, N. C.
42	220072		Ga. s.	Tan	9	6	30.4	9.7	4.6	1920	Olg Harbor, Wash.
43	226240		Ga. s.	Tanger	11	8	37.6	11.2	2.6	1920	Swansboro, N. C.
44	212312		Ol. s.	Tango	40	18	58.0	14.9	6.0	1914	Seattle, Wash.
45	213415		Ga. s.	Tango	17	12	40.4	12.0	3.8	1915	Ketchikan, Alaska
46	232155		Ol. s.	Taoya	7	5	33.1	9.0	4.1	1927	Mud Bay, Wash.
47	145491		Ga. s.	Tarpon	14	11	48.0	13.0	3.9	1884	Long Island City, N. Y.
48	233267		Ga. s.	Tarratine II	14	11	42.0	12.0	5.3	1934	North Haven, Me.
49	232112		Ol. s.	Tartar	15	6	41.7	12.8	4.0	1927	Fernandina, Fla.
50	225251		Ga. s.	Tasco Lee	10	6	43.6	11.1	4.2	1925	Irvlington, Va.
51	205008		Ga. s.	TASHENBERG BROTHERS	11	9	35.6	9.7	4.6	1902	Buffalo, N. Y.
52	208408		Ga. s.	Tatoosh	63	51	74.2	16.8	6.7	1911	Tacoma, Wash.
53	215345		Ol. s.	Tatoosh	31	21	50.4	14.3	7.3	1917	Seattle, Wash.
54	224191		Ga. s.	Tatoosh	18	12	46.7	12.7	6.0	1924	Hadlock, Wash.
55	226628		Ol. s.	Tatoosh	50	34	58.5	10.5	7.7	1927	Olg Harbor, Wash.
56	229840		Ol. s.	Taurus	27	18	50.0	15.6	6.7	1930	Norfolk, Va.
57	233171		Ga. s.	Tautog	10	6	39.5	9.8	5.1	1923	Bridgeport, Conn.
58	214266		Ga. s.	Taylor	14	10	42.8	12.7	2.9	1916	Sealevel, N. C.
59	204308		Ga. s.	Tazlim	13	8	40.7	9.0	3.0	1907	Tacoma, Wash.

1 Formerly ga. s. Clifton.
 ja Motor Launch No. 10.
 2 Formerly ga. s. b Motor Tug No. 10.

3 Formerly ga. s. b Majorie.
 a Robin.

Line No.	Service	Crew	Horse-power	Name of owner	Home port	Address of owner
1	Frt.	2	21	Lovincy Toups.....	New Orleans, La.....	Cut Off, La.
2	Tow.	2	60	Tilton Conklin, Jr.....	Norfolk, Va.....	327 Herman Avenue.
3	Fsh.	4	18	George Davis.....	Juneau, Alaska.....	Killsnoo, Alaska.
4	Fer.	1	45	City of Milwaukee (Wis.).....	Millwaukee, Wis.....	508 Market Street.
5	Fsh.	3	50	Francis Tallman.....	Philadelphia, Pa.....	2105 Howell Street, Camden, N. J.
6	Oys.	1	20	J. C. Walker Bros. (Va.).....	Capa Charles, Va.....	Exmore, Va.
7	Fsh.	4	24	Bayou Ice and Electric Co.....	Mobile, Ala.....	Bayou la Batre, Ala.
8	Fsh.	3	200	T. G. Conlare S. S. Corporation (Calif.).....	San Francisco, Calif.....	Foot Leavenworth Street.
9	Tnk.	9	400	Diesel Tanker T. J. Conway (N. Y.).....	New York, N. Y.....	764 Court Street (B), N. Y.
10	Tow.	3	180	Tug T. J. Sheridan Co. (Del.).....	Philadelphia, Pa.....	127 Walnut Street.
11	Frt.	2	14	Valentine Taylor.....	Beaufort, N. C.....	Sealevel, N. C.
12	Frt.	2	70	Theodore S. Smith.....	Bridgeport, Conn.....	Vincent Place, Rowayton, Conn.
13	Frt.	4	3	Robert E. Martin.....	Annapolis, Md.....	438 North Linwood Avenue, Baltimore, Md.
14	Tow.	2	24	Douglas M. Andrew.....	Miami, Fla.....	Unagr Bulck Co., 1201 Northeast Second Avenue.
15	Msc.	1	20	John S. Somers.....	Crisfield, Md.....	Deals Island, Md.
16	Msc.	6	50	Tabor Hoy Trust.....	New Bedford, Mass.....	Tabor Academy, Marlon, Mass.
17	Fsh.	4	16	Kelly Packing Co. (T. A.).....	Ketchikan, Alaska.....	1220 Main Street, Oconto, Wis.
18	Fsh.	2	88	H. Frewerd.....	Millwaukee, Wis.....	621 West Eleventh Street. Meredosla, Ill.
19	Fsh.	5	55	Thomas O'Connor.....	Erle, Pa.....	5825 South Puget Sound Avenue.
20	Tow.	1	12	John Edlen.....	Peoria, Ill.....	2011 South Puget Sound Avenue, Seattle, Wash.
21	Fsh.	6	100	Andrew Nelson.....	Tacoma, Wash.....	6531 Twenty-seventh Avenue, Seattle, Wash.
22	Fsh.	2	20	John A. Eastman.....	Ketchikan, Alaska.....	do.
23	Fsh.	7	20	Alaska-Pacific Salmon Corporation (Del.).....	do.....	do.
24	Fsh.	2	27	Harry F. Eaton.....	Seattle, Wash.....	Coyle, Wash.
25	Fsh.	8	75	W. Pierce.....	Ketchikan, Alaska.....	Craig, Alaska.
26	Fsh.	4	35	Pacific American Fisheries (Del.).....	Petersburg, Alaska.....	South Bellingham, Wash.
27	Pas.	2	16	Harry D. Brown.....	Philadelphia, Pa.....	700 North Rhode Island Avenue, Atlantic City, N. J.
28	Fsh.	2	30	Robinson Packing Corporation (Wash.).....	Seward, Alaska.....	Smith Tower, Seattle, Wash.
29	Frt.	2	20	Ceell R. Welch.....	Charleston, S. C.....	R. F. D. No. 1.
30	Frt.	2	16	Takpuk.....	Nome, Alaska.....	Post Office, Barrow, Beachy Point, Alaska.
31	Fsh.	3	70	Pioneer Sea Foods Co. (Wash.).....	Juneau, Alaska.....	Cordova, Alaska.
32	Pas.	1	40	Thomas Planto.....	Ketchikan, Alaska.....	1354 Moore Street, Santa Clara, Calif.
33	Fsh.	2	29	Frank Capp.....	do.....	do.
34	Frt.	5	40	United Fruit Co. (N. J.).....	Boston, Mass.....	131 State Street.
35	Pas.	4	75	J. W. Tankersley.....	Beaufort, N. C.....	Box 823, Greensboro, N. C.
36	Frt.	3	120	Texas Co. (Del.).....	Elizabeth City, N. C.....	608 East Fearing Street.
37	Pas.	2	60	Fred Wilbert.....	New York, N. Y.....	1036 Madison Street (B).
38	Pas.	2	70	John Keefe.....	do.....	3514 Twenty-eighth Avenue, Astoria, L. I., N. Y.
39	Fsh.	3	200	Niek Kahl.....	Detroit, Mich.....	Box 1012, Beaumont, Tex.
40	Frt.	35	2,000	United States Shipping Board.....	Tampa, Fla.....	do.
41	Fsh.	1	20	Taylor's Creek Fish Scrap & Oil Co. (N. C.).....	Beaufort, N. C.....	do.
42	Fsh.	2	12	Lars Peterson.....	Tacoma, Wash.....	Olg Harbor, Wash.
43	Frt.	1	30	Alex Moore.....	Beaufort, N. C.....	Swansboro, N. C.
44	Tow.	1	210	Douglas Burrows.....	San Francisco, Calif.....	201 Buena Vista Avenue, Alameda, Calif.
45	Msc.	1	32	Richard Hofstad.....	Petersburg, Alaska.....	do.
46	Fsh.	1	12	Emuel Hodge.....	Seattle, Wash.....	6217 Shilshole Avenue.
47	Fsh.	1	100	Hubert E. Caulfield.....	Tampa, Fla.....	Box 1754, St. Petersburg, Fla.
48	Pas.	1	110	John Bird.....	Rockland, Me.....	Bay View Street, Camden, Me.
49	Fsh.	2	45	John S. Carlubus.....	St. Augustine, Fla.....	Box 1134.
50	Frt.	1	24	T. S. Hull.....	Reedville, Va.....	Mount Holly, Va.
51	Frt.	1	25	William M. Tashenberg.....	Buffalo, N. Y.....	45 Illinois Street.
52	Fsh.	5	120	Booth Salmon Co. (Del.).....	Seattle, Wash.....	Burke Building.
53	Fsh.	7	60	Kristian Martinsen.....	Ketchikan, Alaska.....	do.
54	Tow.	2	40	J. H. Lundgren.....	Seattle, Wash.....	Port Blakely, Wash.
55	Fsh.	8	100	Kuzma Barcott.....	Tacoma, Wash.....	2013 Graud Avenue, Everett, Wash.
56	Tow.	3	200	Warner Co. (Del.).....	Philadelphia, Pa.....	1616 Walnut Street.
57	Pas.	2	40	W. A. Westcott.....	Bridgeport, Conn.....	Wescott Court, Riverside, Conn.
58	Frt.	2	24	Robert F. Hayman.....	Manteo, N. C.....	Wanchese, N. C.
59	Pas.	1	30	A. W. Olson.....	Seattle, Wash.....	R. F. D., Port Blakely, Wash.

¹ Formerly U. S. N. ga. s. Takoma.

² Formerly U. S. C. & G. S. st. s. Taku.

³ Formerly ga. s. ^a Danna.

^b Lady Anne.

^a Blue Bird.

¹ Formerly ga. s. ^b Widgeon.

^c Sialia II.

² Formerly ga. s. John A. Baker.

Line No.	Official No.	Signal and radio-call letters	Rlg	Name of vessel	Tonnage		Register dimensions			When built	Where built
					Gross	Net	Length	Breadth	Depth		
1	145544		Ga. s.	Teal.....	5	5	<i>Feet</i> 28.0	<i>Feet</i> 12.5	<i>Feet</i> 3.8	1886	Norwalk, Conn.....
2	226347		Ol. s.	Teal.....	20	9	41.8	13.2	5.2	1927	Oakland, Calif.....
3	232219		Ga. s.	Teal.....	9	8	35.2	9.0	3.9	1933	Bowers, Del.....
4	231865	WJFZ	Ol. s.	TRAPA.....	1,184	704	305.6	30.2	20.7	1919	Squamton, Mass.....
5	209606		Ga. s.	Teaser.....	11	8	32.6	9.4	3.4	1911	Ludington, Mich.....
6	226364		Ga. s.	Teaser.....	10	11	40.1	11.4	5.6	1927	Port Blakely, Wash.....
7	202627		Ol. s.	Tenzer.....	97	59	91.3	24.0	9.8	1905	Essex, Mass.....
8	232828		Ga. s.	Ted.....	8	5	32.1	9.2	4.0	1916	Mitre Island, Calif.....
9	207218		Ol. s.	Teddy.....	14	9	42.9	11.7	2.7	1910	Astoria, Ore.....
10	213055		Ga. s.	Teddy J.....	19	13	40.9	13.1	5.8	1915	Seattle, Wash.....
11	232010		Ga. s.	Teddy Jr.....	7	5	31.1	9.0	3.6	1930	Key West, Fla.....
12	205134		Ga. s.	Teddy Bear.....	21	14	42.8	14.7	4.8	1908	Seattle, Wash.....
13	201758		Ga. s.	Teddy Roosevelt.....	13	6	36.5	13.5	6.0	1905	Friendship, Me.....
14	203053		Ga. s.	Teddy Roosevelt.....	14	10	45.1	12.6	3.6	1906	Astoria, Ore.....
15	223735		Ga. s.	Tee Bee.....	14	10	40.5	13.6	4.2	1924	Erle, Pa.....
16	232520		Ga. s.	Teena.....	8	7	32.0	9.0	4.8	1933	Seattle, Wash.....
17	213336		Ol. s.	Teo-Zee-Lee.....	13	9	36.0	10.4	4.8	1915	Mantowoc, Wis.....
18	200711		Ga. w.	Telegram.....	14	8	51.3	12.9	3.5	1914	Westwego, La.....
19	220734		Ga. s.	Telegram.....	7	6	31.5	10.0	3.5	Unknown.....
20	145969		Ga. s.	Telephone.....	7	5	36.5	7.7	2.8	1903	Marshfield, Ore.....
21	213138		Ga. s.	Telephone.....	13	9	44.4	12.1	5.2	1915	Oakland, Calif.....
22	230680		Ga. s.	Tell City.....	9	7	30.0	8.0	2.3	1930	Hawesville, Ky.....
23	232350		Ga. s.	Temaroy.....	7	6	29.1	8.4	4.0	1929	Bayonne, N. J.....
24	207689		Ga. s.	Temtskamling.....	9	8	43.0	8.0	3.1	1909	Georgetown, S. C.....
25	145871		Ol. s.	Tempest.....	46	31	68.5	17.2	6.1	1901	Everett, Wash.....
26	225183		Ga. s.	Templar.....	17	13	39.7	10.7	4.1	1917	Boston, Mass.....
27	220194		Ga. s.	Ten-ya.....	12	9	35.7	9.9	3.5	1929	Okland, Calif.....
28	228020		Ga. s.	TENDER No. 10.....	8	6	38.0	10.0	3.8	1928	Erle, Pa.....
29	230106		Ol. s.	Tenjin Maru.....	48	8	74.0	14.0	6.6	1930	Honolulu, T. H.....
30	229050		Ol. s.	TENKENAS.....	447	305	101.3	32.3	14.0	1929	Groton, Conn.....
31	211203		Ga. s.	Tennessee.....	18	12	38.3	11.9	4.6	1913	Seattle, Wash.....
32	222950		Ol. w.	Tennessee.....	24	15	59.0	14.0	2.3	1923	Metropolis, Ill.....
33	227690		Ga. s.	Tennessee.....	13	9	45.7	11.6	4.9	1918	Los Angeles, Calif.....
34	226015		Ol. w.	Tennessee No. 2.....	51	32	62.6	16.0	2.1	1926	Paducah, Ky.....
35	229850		Ol. w.	Tennessee No. 3.....	46	46	61.2	16.0	3.3	1930	do.....
36	210268		Ga. s.	Tepee.....	7	7	29.6	8.2	3.0	1912	Juneau, Alaska.....
37	227415		Ga. s.	Tequila.....	26	21	51.8	11.5	5.7	1928	Wilmington, Del.....
38	220977		Ga. s.	Teresa.....	12	10	41.5	10.0	3.0	1920	SEAGWAY, Alaska.....
39	202077		Ga. s.	Teresa L.....	17	10	50.2	17.4	3.6	1905	Bllovi, Miss.....
40	204539		Ga. s.	Tern.....	18	17	48.0	10.0	5.0	1907	South Boston, Mass.....
41	223817		Ga. s.	Tern.....	16	11	44.6	11.5	5.2	1924	Mystie, Conn.....
42	228569		Ga. s.	Tern.....	8	5	28.3	9.7	3.9	1929	Ketchikan, Alaska.....
43	228084		Ga. s.	Tern.....	19	13	38.0	12.6	5.1	1930	Alameda, Calif.....
44	230571		Ga. s.	Tern.....	9	6	29.2	9.0	4.8	1925	Juneau, Alaska.....
45	232111		Ga. s.	Tern.....	7	6	37.0	10.8	2.8	1933	Parkertown, N. J.....
46	233051		Ga. s.	Tern.....	7	5	30.6	8.1	3.1	1931	College Point, N. Y.....
47	231055		Ol. s.	Terrebonne.....	11	9	42.0	13.3	4.6	1917	Brooklyn, N. Y.....
48	219489		Ga. s.	Terrell.....	21	11	45.5	12.3	4.9	1919	Mobile, Ala.....
49	228095		Ga. s.	Tessibel.....	9	5	36.7	10.7	2.5	1929	Golden Meadow, La.....
50	93183		Ga. s.	Texaco.....	14	9	42.4	13.3	4.8	1901	Patchogue, N. Y.....
51	216807		Ga. s.	TEXACO 80.....	13	11	37.4	10.5	5.6	1918	New York, N. Y.....
52	215823	KL1J	Ol. s.	TEXACO 121.....	226	125	96.5	23.0	10.3	1917	Bath, Me.....
53	215870	KL1K	Ol. s.	TEXACO 125.....	298	171	132.5	23.0	10.3	1917	do.....
54	77219		Ga. s.	TEXACO 144.....	41	33	19.6	10.6	6.2	1896	Patchogue, N. Y.....
55	218001	KL1L	Ol. s.	TEXACO 145.....	556	402	169.7	30.1	12.4	1919	Bath, Me.....
56	218187	KL1M	Ol. s.	TEXACO 146.....	506	436	169.7	30.1	12.4	1919	do.....
57	218416	KL1N	Ol. s.	TEXACO 147.....	484	324	147.7	30.1	12.4	1919	do.....
58	207000		Ga. s.	Texas.....	8	6	35.3	12.5	2.3	1907	Matagorda, Tex.....

¹ Formerly U. S. Navy ol. s. Putnam.

² Formerly U. S. Navy ol. s. Teapa.

³ Formerly U. S. N. ga. s. No. 1937.

⁴ Formerly ga. s. Nellie II.

⁵ Formerly ga. s. Crowley No. 10.

⁶ Formerly U. S. Navy ga. s. No. 2864.

⁷ Formerly ol. s. Nichiren Maru.

⁸ Formerly Japanese ga. s. Tennessee.

Line No.	Serv-ice	Crew	Horse-power	Name of owner	Home port	Address of owner
1	Frt.	1	8	Thorsten O. Stabell.....	Bridgeport, Conn.....	18 Sound View Terrace, South Norwalk, Conn.
2	Fsh.	1	b 70	Alaska Packers Association (Calif.).....	Juneau, Alaska.....	111 California Street, San Francisco, Calif.
3	Fsh.	1	80	E. Cole Hutchinson.....	Wilmington, Del.....	Dover, Del.
4	Frt.	18	1,500	Celba Navigation Corporation (La.).....	New Orleans, La.....	Union Indemnity Building.
5	Fsh.	3	18	Fred Linquist.....	Grand Haven, Mich.....	415 North William Street, Ludington, Mich.
6	Fsh.	3	20	New England Fish Co. (Me.).....	Boston, Mass.....	44 Boston Fish Pier.
7	Cod.	22	90	Gorton-Pew Vessels Co. (Mass.).....	Houcouster, Mass.....	1066 Square.
8	Fsh.	1	16	Louis Flootho.....	Seattle, Wash.....	3210 Twelfth Avenue, West.
9	Pas.	2	30	Juneau Ferry & Navigation Co. (Alaska).....	Juneau, Alaska.....	
10	Fsh.	5	35	John Olness.....	Petersburg, Alaska.....	
11	Pas.	1	110	Teddy Lowe.....	Miami, Fla.....	Islamorada, Fla.....
12	Frt.	3	20	Joseph Bernard.....	Noine, Alaska.....	Corlova, Alaska.
13	Frt.	4	10	Joseph Eikel.....	Corpus Christi, Tex.....	6316 Richard Street, Dallas, Tex.
14	Frt.	2	40	Ole Nygaard.....	Astoria, Oreg.....	Motor Route A.
15	Fsh.	5	45	T. B. Walker.....	Erie, Pa.....	West Twenty-sixth and Hampton Road.
16	Pas.	1	40	J. Hinworth.....	Sitka, Alaska.....	1401 East Northlake Avenue, Seattle, Wash.
17	Tow.	1	100	J. Thomas Mahan.....	Grand Haven, Mich.....	662 Lovatt Street, East Grand Rapids, Mich.
18	Frt.	2	16	Nolta Coulon.....	New Orleans, La.....	Westwego, La.
19	Pas.	1	18	John Kohl.....	New York, N. Y.....	One hundred and twenty-second Street and Harlem River.
20	Tow.	1	15	John J. Sifen, Estate of.....	Marshfield, Oreg.....	c/o Fred A. Sifen, 1045 McPherson Street, North Bend, Oreg.
21	Tow.	1	59	Pacific Telephone & Telegraph Co. (Calif.).....	San Francisco, Calif.....	444 Bush Street.
22	Pas.	1	12	O. D. Mattingly.....	Louisville, Ky.....	Hawesville, Ky.
23	Pas.	1	85	E. H. Harvey.....	Miami, Fla.....	Marathon, Fla.
24	Msc.	2	25	A. A. Richardson.....	Georgetown, S. C.....	Columbia, S. C.
25	Tow.	4	150	Chesley Tug & Barge Co. (Wash.).....	Seattle, Wash.....	Room 3, Ferry Dock.
26	Fsh.	2	20	Otto Christiansen.....	Seward, Alaska.....	Bethel, Alaska.
27	Fsh.	1	b 40	George J. Jackson.....	San Francisco, Calif.....	1625 Pacheco Street.
28	Tow.	1	50	State of New York.....	Buffalo, N. Y.....	Bureau of Canals, foot Porter Avenue.
29	Fsh.	10	135	Akujoshi Shigel.....	Honolulu, T. H.....	1326 College Walk.
30	Fer.	5	500	State of New York.....	New York, N. Y.....	Wards Island, N. Y.
31	Fsh.	6	75	Booth Salmon Co. (Del.).....	Seattle, Wash.....	Burke Building.
32	Tow.	2	60	J. O. Ashman.....	Louisville, Ky.....	1250 South Sixth Street, Paducah, Ky.
33	Pas.	2	b 40	D. H. Monstad.....	Los Angeles, Calif.....	505 South Broadway, Redondo Beach, Calif.
34	Tow.	1	120	J. O. Ashman.....	Louisville, Ky.....	1250 South Sixth Street, Paducah, Ky.
35	Tow.	2	150	J. F. Hassell.....	Nashville, Tenn.....	Clifton, Tenn.
36	Fsh.	1	12	Alaska-Pacific Salmon Corporation (Del.).....	Ketchikan, Alaska.....	
37	Pas.	2	250	Joseph M. Serson.....	Wilmington, Del.....	1212 B Street.
38	Pas.	1	20	George Rapuzzi.....	Skagway, Alaska.....	
39	Fsh.	3	27	Dunbar-Dukate Co. (La.).....	New Orleans, La.....	822 Perdido Street.
40	Msc.	2	45	J. A. Mermilliod.....	do.....	139 North Genois Street.
41	Msc.	1	165	Tom J. Conline.....	Bridgeport, Conn.....	24 South Elliott Street, Stratford, Conn.
42	Msc.	0	12	Charles Weidle.....	Wrangell, Alaska.....	Meyers Chuck, Alaska.
43	Frt.	1	40	Hans Severson.....	Seward, Alaska.....	Illiana, Alaska.
44	Fsh.	1	12	Andrew A. Rosness.....	Juneau, Alaska.....	Box 2217.
45	Ovs.	2	80	Curtis C. Fenimore.....	Philadelphia, Pa.....	West Creek, N. J.
46	Fsh.	2	22	John F. Todd.....	Seattle, Wash.....	Mercer Island, Wash.
47	Pas.	2	70	Texas Co. (Del.).....	Wilmington, Del.....	7 West Tenth Street.
48	Frt.	2	100	Atlantic Gulf & Pacific Co. (W. Va.).....	New York, N. Y.....	15 Park Row.
49	Fsh.	1	35	Southern Shell Fish Co. (La.).....	New Orleans, La.....	Harvey, La.
50	Pas.	2	70	Conrad Albrecht, jr.....	New York, N. Y.....	9404 Two hundred and sixth Street, Bellaire, L. I., N. Y.
51	Msc.	1	38	Texas Co. (Del.).....	Wilmington, Del.....	7 West Tenth Street.
52	Tnk.	5	b 325	Texas Co. (Del.).....	do.....	Do.
53	Tnk.	14	b 200	do.....	do.....	Do.
54	Frt.	2	25	do.....	do.....	Do.
55	Tnk.	13	b 400	do.....	do.....	Do.
56	Tnk.	13	b 400	do.....	do.....	Do.
57	Tnk.	13	L 400	do.....	do.....	Do.
58	Fsh.	2	12	J. D. Collier.....	Galveston, Tex.....	Matagorda, Tex.

¹ Formerly ga. s. Emily May.
² Formerly U. S. N. Hull No. C-708.
³ Formerly ol. s. Two Bros.
⁴ Formerly ga. s. Mildred.

⁵ Formerly ga. s. No. 5.
⁶ Formerly ga. s. Thuban.
⁷ Formerly st. s. Jessie R.
⁸ Formerly st. s. Sea Coast.

Line No.	Official No.	Signal and radio-call letters	Rlg	Name of vessel	Tonnage		Register dimensions			When built	Where built
					Gross	Net	Length	Breadth	Depth		
1	214862		Ga. s.	Texas.....	23	16	43.7	14.4	6.0	1917	Tacoma, Wash.....
2	223310		Ga. s.	Texas.....	15	11	45.5	9.4	3.6	1908	Saint Joseph, Mich.....
3	220359		Ga. s.	¹ Texas Sport.....	45	28	59.1	14.1	6.2	1920	Warwick, R. I.....
4	204124		Ol. s.	² Texoil.....	34	17	67.0	14.6	6.3	1906	Boston, Mass.....
5	76564		Ga. s.	³ Texoil No. 2.....	15	10	41.8	14.6	4.5	1885	Glenwood, N. Y.....
6	202836		Ol. s.	⁴ Thad Street.....	90	56	83.4	21.6	10.5	1906	Essex, Mass.....
7	207929		Ga. s.	Thals.....	27	17	78.0	12.6	6.6	1906	St. Joseph, Mich.....
8	206988	KFUG	Ga. s.	Thalassa.....	11	11	37.1	11.0	3.4	1909	Warren, R. I.....
9	221495		Ga. s.	⁵ That's All.....	10	10	35.2	10.7	2.9	1912	Boston, Mass.....
10	229830		Ga. s.	The Bantam.....	11	10	39.7	9.0	2.6	1930	Hg Stone City, S. D.....
11	224251		Ga. s.	The Boys.....	78	44	102.0	17.0	6.4	1924	Morhead City, N. C.....
12	229120		Ga. s.	The Boys.....	6	5	36.0	9.0	2.4	1927	Marshallburg, N. C.....
13	145885		Ga. s.	The Balfont.....	15	14	49.6	15.0	4.4	1900	Atlantic City, N. J.....
14	222860		Ga. s.	The Dalles.....	9	6	40.0	10.6	3.6	1923	St. Paul, Minn.....
15	227882		Ol. s.	The Friars.....	57	16	74.7	18.4	8.3	1928	Friendship, Me.....
16	210917		Ol. s.	The Grant.....	13	8	41.3	11.0	5.7	1913	San Diego, Calif.....
17	127818		Ga. s.	⁶ The Grayling.....	21	19	48.5	15.6	5.5	1901	Baltimore, Md.....
18	232720		Ol. s.	The Greater Fort Pierce.....	13	5	40.2	12.6	4.2	1923	Fernandina, Fla.....
19	145750	KLIO	Ga. s.	The Hermitage.....	10	9	33.8	10.6	4.3	1896	South Boston, Mass.....
20	213463		Ga. s.	The Mist.....	6	5	26.0	8.0	3.3	1915	Sturgeon Bay, Wis.....
21	209900		Ga. s.	The Moravian.....	14	9	33.1	10.5	5.2	1912	Seattle, Wash.....
22	224064		Ol. s.	The Moravian.....	55	43	57.3	17.3	7.0	1924	Belhel, Alaska.....
23	229419		Ga. s.	The Oregon.....	16	11	43.3	10.6	4.5	1930	Astoria, Oreg.....
24	229862		Ol. s.	The Rogue.....	55	38	64.5	28.3	6.2	1927	St. Helens, Oreg.....
25	224208		Ga. s.	The Russell.....	33	19	56.8	16.0	5.5	1924	Amburg, Va.....
26	226264		Ga. s.	The Shadow.....	14	11	33.5	10.6	4.6	1920	Ellison Bay, Wis.....
27	91425		Ga. s.	Thelma.....	25	21	49.5	18.0	5.8	1881	Noank, Conn.....
28	202497		Ga. s.	Thelma.....	10	6	39.0	10.5	4.8	1905	Smyrna, N. C.....
29	202598		Ga. s.	Thelma.....	20	17	47.8	17.0	4.1	1905	Fairbank, Md.....
30	204454		Ga. s.	Thelma.....	11	7	35.5	9.7	3.0	1907	Astoria, Oreg.....
31	205230		Ga. s.	Thelma.....	20	13	53.4	12.0	4.2	1908	Seattle, Wash.....
32	208485		Ga. s.	Thelma.....	13	9	47.6	11.2	3.3	1911	Astoria, Oreg.....
33	208995		Ga. s.	Thelma.....	15	9	52.9	13.5	4.1	1911	Velasco, Tex.....
34	209139		Ga. s.	Thelma.....	12	10	42.0	12.0	3.5	Unknown.....
35	211061		Ga. s.	Thelma.....	14	11	58.0	14.0	3.9	1913	Irrlington, Va.....
36	211181		Ol. s.	Thelma.....	53	28	70.8	17.3	8.3	1913	Essex, Mass.....
37	217035		Ga. s.	Thelma.....	26	17	47.0	13.0	9.3	1869	New London, Conn.....
38	222661		Ga. s.	Thelma.....	18	8	50.9	12.8	6.1	1922	Jonesport, Me.....
39	222578		Ga. s.	Thelma.....	44	25	62.5	20.6	5.0	1922	Atlantic, N. C.....
40	225063		Ga. s.	Thelma.....	10	6	34.0	12.4	3.7	1925	Puget Island, Wash.....
41	228804		Ga. s.	Thelma.....	12	9	33.7	10.3	4.2	1929	Metlakatla, Alaska.....
42	231175		Ol. s.	Thelma.....	41	27	49.5	16.3	6.3	1931	Miami Beach, Fla.....
43	231822		Ol. s.	⁷ Thelma.....	35	22	50.0	18.0	6.7	1929	Oak Ridge, Honduras.....
44	219978		Ol. s.	Thelma II.....	32	26	51.5	13.7	6.8	1920	Poulsbo, Wash.....
45	220405		Ga. s.	Thelma II.....	7	5	30.3	10.4	3.5	1920	Mystic, Conn.....
46	228970		Ol. s.	Thelma H.....	16	7	44.2	15.0	3.7	1929	Biloxi, Miss.....
47	231405		Ga. s.	Thelma D.....	17	10	41.9	14.3	4.1	1932	do.....
48	223907		Ga. s.	Thelma M.....	27	18	54.9	14.7	4.8	1924	Amburg, Va.....
49	210496		Ol. s.	Thelma O.....	17	12	45.0	11.2	5.6	1912	Seattle, Wash.....
50	224588	WRED	Ga. s.	Thelma S.....	50	34	60.8	17.1	7.2	1925	Port Blakely, Wash.....
51	226430		Ga. s.	Thelma S.....	7	5	25.3	9.0	3.0	1912	Drummond, Mich.....
52	223835		Ga. s.	Thelma Earl.....	15	6	47.1	12.3	4.3	1924	Dollville, Va.....
53	222494		Ga. s.	Thelma Frances.....	11	7	43.0	11.0	3.8	1922	Crisfield, Md.....
54	224555		Ga. w.	Thelma Ruth.....	18	18	47.3	10.0	2.6	1925	Hannibal, Ohio.....
55	145802		Ga. s.	Themis.....	12	11	35.6	13.3	4.7	1869	Patchogue, N. Y.....
56	228298		Ol. s.	Theo E.....	72	49	68.2	18.2	8.6	1929	Tacoma, Wash.....
57	145202		Ga. s.	Theo F. Fletcher.....	24	22	49.0	18.0	4.0	1879	Ilay Shore, N. Y.....
58	232404		Ol. s.	Theo J. Hong.....	20	14	36.8	11.0	4.1	1933	Muntowoc, Wis.....
59	228781		Ga. s.	Theodora.....	21	17	41.4	12.5	4.7	1929	Metlakatla, Alaska.....
60	116967	WKEE	Ol. s.	⁹ Theodora Foss.....	170	133	113.6	23.0	9.6	1900	Alameda, Calif.....
61	145903		Ga. s.	Theodore Roosevelt.....	14	13	40.6	13.5	4.0	1901	Patchogue, N. Y.....
62	145914		Ol. s.	Theodore Roosevelt.....	67	45	64.2	23.5	5.5	1901	San Francisco, Calif.....

¹ Formerly (a ga. y. Almejean,
b ga. y. Oldot,
c ga. y. Victra.

² Formerly ga. s. Palm.

³ Formerly ga. s. John II.

⁴ Formerly ga. s. Hortonse.

Line No.	Service	Crew	Horse-power	Name of owner	Home port	Address of owner
1	Fsh.	7	35	Emil Johnson.....	Seattle, Wash.	119 West Roy Street.
2	Pas.	1	60	W. H. Hall.....	Corpus Christi, Tex.	c/o First National Bank, Harlingen, Tex.
3	Pas.	3	80	Texas Sporting Goods Co. (Tex.).....	Houston, Tex.	1010 Fannin Street.
4	Frt.	3	45	A. C. McLoon & Co.....	Rockland, Me.	McLoom Wharf.
5	Frt.	2	40	do.....	do.	Do.
6	Plt.	4	140	P. Anton Pettersen.....	Charleston, S. C.	42 Montague Street.
7	Fsh.	2	80	Dallas E. Quidley.....	New York, N. Y.	Knapp Street (H).
8	Oys.	1	24	William F. Goodwin 3d.....	Providence, R. I.	391 Great Road, Saylesville, R. I.
9	Fsh.	2	20	Peter Jaquett.....	Philadelphia, Pa.	Bivalve, N. J.
10	Pas.	1	40	W. H. Scott, jr.....	Penhina, N. Dak.	Ortonville, Minn.
11	Fsh.	20	100	C. C. Coddington, estate of.....	Beaufort, N. C.	c/o Union National Bank, executor, Charlotte, N. C.
12	Fsh.	2	28	Martin T. Lewis.....	do.	Harkers Island, N. C.
13	Pas.	2	30	Lewis S. Adams.....	Philadelphia, Pa.	520 North New Hampshire Avenue, Atlantic City, N. J.
14	Pas.	1	30	Carl C. Muller.....	St. Paul, Minn.	Taylor's Falls, Minn.
15	Cod.	7	100	Elmer Jacobsen.....	New Bedford, Mass.	100 High Street.
16	Frt.	2	45	Hermosa Amusement Corporation (Calif.).....	San Francisco, Calif.	c/o S. J. Lansburgh, Mills Building.
17	Frt.	2	25	Mary Elizabeth Hayden.....	Alexandria, Va.	Coast, Va.
18	Fsh.	2	40	Sebastian Glinno.....	Fernandina, Fla.	121 South Fifth Street.
19	Pas.	1	40	Howard N. Smith.....	Philadelphia, Pa.	252 Washington Street, Cape May City, N. J.
20	Msc.	2	b 10	Ernest P. Nobel.....	Milwaukee, Wis.	Sawyer, Wis.
21	Msc.	2	20	Society of United Brethren for Propagating the Gospel among the Heathen (Pa.).....	Pittsburgh, Pa.	Bethel, Alaska.
22	Pas.	2	60	Moravian Mission of North America (Pa.).....	Seward, Alaska.	Do.
23	Plt.	2	225	Oregon State Fish Commission.....	Astoria, Ore.	Oregon Building, Portland, Oreg.
24	Fer.	5	65	Roosevelt Highway Ferry Co. (Oreg.).....	Newport, Oreg.	North Somerset Avenue.
25	Oys.	2	36	A. L. Marshall.....	Crisfield, Md.	Sturgeon Bay, Wis.
26	Fsh.	3	b 16	Gille Anderson.....	Milwaukee, Wis.	104 Ash Street, Flushing, N. Y.
27	Msc.	3	64	Charles Kriser.....	New York, N. Y.	Do.
28	Tow.	2	24	J. R. Bowen.....	Beaufort, N. C.	Bridgetown, N. C.
29	Oys.	3	30	Arthur Windfohr.....	Philadelphia, Pa.	Port Norris, N. J.
30	Frt.	1	22	Nat R. Smith.....	Astoria, Oreg.	Kelso, Wash.
31	Tow.	2	30	James Hutcheon.....	Tacoma, Wash.	3707 North Sixteenth Street.
32	Fsh.	1	35	Columbia River Packers Association (Oreg.).....	Astoria, Oreg.	252 Front Street.
33	Tow.	2	100	Culver Shell Dredging Co. (Tex.).....	Galveston, Tex.	Matagorda, Tex.
34	Pas.	2	24	John Enslin.....	New York, N. Y.	57 Howlett Court, Babylon, N. Y.
35	Oys.	2	15	B. B. Lewis.....	Reedville, Va.	Sharps, Va.
36	Cod.	12	60	Martin L. Welch.....	Gloucester, Mass.	26 Chestnut Street.
37	Pas.	2	36	Antonio Cappadona.....	New York, N. Y.	532 Henry Street (H).
38	Frt.	2	37	N. F. Trefethen Co. (Me.).....	Portland, Me.	37 Customhouse Wharf.
39	Oys.	2	60	Everett Miles.....	Cape Charles, Va.	Saxls, Va.
40	Fsh.	1	16	Taver Trygva.....	Astoria, Oreg.	Westport, Oreg.
41	Fsh.	3	15	Benjamin Riddley.....	Ketchikan, Alaska.	Metlakatla, Alaska.
42	Tow.	3	120	Webster Marine Co. (Fla.).....	Miami, Fla.	380 Alton Road, Miami Beach, Fla.
43	Msc.	1	60	Clarence Hessmer.....	New Orleans, La.	2139 Esplanade Avenue.
44	Fsh.	8	45	Martin Walstrand.....	Seattle, Wash.	126 West Florentia Street.
45	Fsh.	1	50	Anthony Di Grande.....	New York, N. Y.	466 Pine Street (H).
46	Oys.	4	24	Antonio Fillpich.....	Gulfport, Miss.	228 Pine Street, Biloxi, Miss.
47	Fsh.	1	75	B. E. Powell.....	New Orleans, La.	Harvey, La.
48	Frt.	2	35	B. W. Chesser.....	Washington, D. C.	5013 Illinois Avenue.
49	Tow.	2	50	Pacific Tow Boat Co. (Wash.).....	Seattle, Wash.	3414 Iowa Avenue.
50	Fsh.	8	110	Libby, McNeill & Libby (Me.).....	do.	88 Hamlin Street.
51	Fsh.	2	20	James S. T. Williams.....	Sault Ste. Marie, Mich.	Nautikway, Mich.
52	Frt.	2	30	Charles Howard Churnock.....	Reedville, Va.	Tangler, Va.
53	Frt.	1	24	Earl S. Dize.....	Crisfield, Md.	Rumbley, Md.
54	Fer.	2	16	Ernest F. Klay.....	Cincinnati, Ohio.	R. F. D. 3, Sardis, Ohio.
55	Pas.	1	18	James H. O'Brien.....	New York, N. Y.	49 Washington Sq. South.
56	Fsh.	2	b 135	Pacific American Fisheries (Del.).....	Bellingham, Wash.	South Bellingham, Wash.
57	Frt.	10	35	Samuel A. Lewis.....	Cape Charles, Va.	Chincoteague, Va.
58	Fsh.	3	30	Harry Klein.....	Milwaukee, Wis.	Port Washington, Wis.
59	Fsh.	5	30	Edward Benson, jr.....	Ketchikan, Alaska.	Metlakatla, Alaska.
60	Fsh.	7	b 400	Fred Berg & Sons (Wash.).....	Los Angeles, Calif.	Aldwell Building, Port Angeles, Wash.
61	Oys.	1	40	William Rudolph.....	New York, N. Y.	West Sayville, N. Y.
62	Frt.	1	75	R. E. E. Anderson.....	San Francisco, Calif.	Pier 19.

¹ Formerly U. S. Navy ga. s. 1140.
² Formerly ga. y. Cicoula.
³ Formerly ga. s. Marlan.

⁴ Formerly Honduran ol. s. N. V. Leitha.
⁵ Formerly st. s. Shellkof.

Motor Vessels

Line No.	Official No.	Signal and radio-call letters	Rtg	Name of vessel	Tonnage		Register dimensions			When built	Where built
					Gross	Net	Length	Breadth	Depth		
1	230404		Ol. s.	Theofilos.....	21	0	41.4	13.4	5.6	1930	Fernandina, Fla.....
2	202101		Ga. s.	Theresa.....	14	10	59.8	11.8	3.7	1904	Port Republic, N. J.....
3	208227		Ga. s.	Theresa.....	9	6	36.0	9.8	3.6	1910	Astoria, Oreg.....
4	224781		Ga. s.	Theresa L.....	14	11	38.5	12.2	4.4		Unknown.....
5	225566		Ol. s.	Theresa S.....	43	29	58.5	15.8	7.4	1926	Dockton, Wash.....
6	231166		Ol. s.	Theresa and Dan.....	60	41	72.0	18.4	9.3	1931	Essex, Mass.....
7	3352		Ga. s.	Thesgu E. O'Neal.....	28	24	50.6	13.0	4.7	1886	St. Michaels, Md.....
8	209210		Ga. s.	Thimble Islands.....	17	12	39.0	18.0	4.4	1911	Nortlport, N. Y.....
9	145945		Ga. s.	Thisle.....	22	11	54.0	18.1	3.9	1902	Biloxi, Miss.....
10	211960		Ga. s.	Thomas, Jr.....	10	10	50.0	8.0	3.5	1914	Howling Green, Ky.....
11	226353		Ol. s.	Thomas D.....	10	7	36.9	9.6	3.2	1913	Ontonagon, Mich.....
12	145791		Ol. s.	Thomas H.....	77	52	70.2	19.1	8.0	1898	Totterville, N. Y.....
13	226790		Ol. s.	Thomas J. II.....	49	33	59.1	16.0	7.8	1927	Port Blakely, Wash.....
14	227969		Ol. s.	Thomas S.....	25	11	52.0	16.6	4.1	1928	Pasagoula, Miss.....
15	222859		Ga. w.	Thomas T.....	19	14	56.8	11.4	2.3	1923	Calhoun, Ky.....
16	145488		Ga. s.	Thomas Blades.....	26	18	62.0	17.6	5.1	1888	St. Michaels, Md.....
17	202233		Ga. s.	Thomas Martindale.....	12	11	42.3	13.7	4.4	1905	Somers Point, N. J.....
18	224322		Ol. s.	Thomas Minnock.....	25	17	49.0	16.6	4.6	1923	Athens, N. Y.....
19	145470	KLIP	Ol. s.	Thomas A. Rogers.....	27	19	54.6	17.2	5.5	1887	Camden, N. J.....
20	223180		Ol. s.	Thomas C. McNeal.....	219	117	127.9	21.1	9.8	1923	Solomons, Md.....
21	212609		Ga. s.	Thomas E. Oliver.....	12	8	36.9	14.4	3.7	1914	River Spring, Md.....
22	225271		Ga. s.	Thomas E. Welles.....	80	71	81.2	21.7	9.6	1925	Pensacola, Fla.....
23	217922		Ol. s.	Thos. E. Wilson.....	67	37	70.0	18.1	8.0	1919	Tacoma, Wash.....
24	206307		Ga. s.	Thomas F. Jubb.....	43	26	65.5	20.0	5.5	1909	Weems, Va.....
25	145316		Ga. s.	Thomas H. Kirby.....	27	22	61.1	17.6	5.1	1882	St. Michaels, Md.....
26	24886		Ga. s.	Thomas J. Hickman.....	9	8	42.7	12.8	3.2	1871	Crisfield, Md.....
27	224310		Ga. s.	Thomas J. Sherman.....	77	69	86.2	22.3	10.2	1924	Millville, Fla.....
28	201529		Ol. s.	Thos. R. Coyne.....	86	58	72.6	20.4	9.1	1904	Athens, N. Y.....
29	202660		Ga. s.	Thomas S. Martin.....	33	23	49.5	15.3	5.3	1905	Cappahosic, Va.....
30	232284		Ga. s.	Thos. W. Abrams.....	9	6	34.6	11.5	3.6	1933	Freeport, L. I., N. Y.....
31	220146		Ga. s.	Thomas W. Carroll.....	29	16	58.7	14.5	5.8	1920	New Point, Va.....
32	4023	Ga. s.	Thomas F. J. Howlett.....	48	28	71.3	22.0	7.1		Unknown.....	
33	76383	Ga. s.	Thompson Bros.....	12	10	47.7	13.8	3.0	1882	Huntsboro, Miss.....	
34	215914	Ol. s.	Thomist A.....	11	7	41.0	12.0	4.0	1917	Chicago, Ill.....	
35	209092	Ga. s.	Thor.....	12	8	32.4	10.5	4.1	1911	East San Pedro, Calif.....	
36	224713	Ol. s.	Thor.....	56	25	62.0	17.2	8.0	1925	Tacoma, Wash.....	
37	202185	Ga. s.	Thora.....	8	5	38.0	11.2	2.5	1905	Seattle, Wash.....	
38	227725	Ga. s.	Thora.....	9	6	33.1	9.5	4.4	1928	do.....	
39	220132	Ga. s.	Thorlee.....	13	9	36.5	10.8	4.0	1915	Sault Ste. Marie, Mich.....	
40	225623	Ga. s.	Thousand Islander.....	17	11	56.0	10.2	5.2	1926	Alexandria Bay, N. Y.....	
41	209713	Ga. s.	Thrasher.....	34	16	56.3	14.0	6.7	1912	Oakland, Calif.....	
42	221011	Ga. s.	Thrasher.....	13	9	39.0	11.6	4.1	1920	Lakebay, Wash.....	
43	230821	Ol. s.	3 & 1 & 1.....	42	21	64.5	16.8	7.8	1930	Damariscotta, Me.....	
44	145435	Ga. s.	Three Brothers.....	9	5	39.2	11.8	3.0	1916	Empire, La.....	
45	207146	Ga. s.	Three Brothers.....	18	12	39.7	13.3	4.5	1910	Dockton, Wash.....	
46	210457	Ol. s.	Three Brothers.....	9	6	34.0	10.0	4.0	1909	Manitowoc, Wis.....	
47	214132	Ga. s.	Three Brothers.....	13	10	43.1	13.2	3.4	1916	Stratford, Conn.....	
48	222496	Ga. s.	Three Brothers.....	15	10	48.3	14.1	4.1	1922	Crisfield, Md.....	
49	223705	Ga. s.	Three Brothers.....	10	8	36.1	11.3	4.0	1924	Fairton, N. J.....	
50	227185	Ol. s.	Three Bros.....	19	10	53.6	12.0	4.1	1928	Mount Vernon, Ala.....	
51	230664	Ol. s.	Three Brothers.....	17	11	45.4	13.3	4.0	1931	St. Marys, Ga.....	
52	218336	Ga. s.	Three Brothers II.....	13	9	33.0	10.0	4.2	1919	Pentwater, Mich.....	
53	212070	Ga. s.	Three Friends.....	12	11	37.8	12.0	3.9	1914	Wildwood, N. J.....	

1 Formerly ga. s. Beale Reed.
 2 Formerly ga. s. Sealship No. 38.
 3 Formerly st. s. Thomas Flannery.

4 Formerly st. s. {a James McAlister,
 {b Automatic.

Line No.	Service	Crew	Horse-power	Name of owner	Home port	Address of owner
1	Fsh.	2	b 30	John Tsagaris.....	Fernandina, Fla.....	17 Third Street.
2	Pas.	2	34	George P. Greenway.....	Philadelphia, Pa.....	224 North Vendome Avenue, Margate City, N. J.
3	Pas.	1	25	Percy Hayes.....	Astoria, Oreg.....	Kelso, Wash.
4	Pas.	3	35	Osceola Fishing Club (N. Y.).....	New York, N. Y.....	c/o Forrest Rathburn, 603 East One hundred and thirty-sixth Street.
5	Fsh.	8	07	Michael Sarunich.....	Seattle, Wash.....	R. F. D. Box 201, Port Blakely, Wash.
6	Cod.	14	100	John T. Hall.....	Gloucester, Mass.....	34 Main Street.
7	Oys.	6	45	Robert L. O'Neal.....	Philadelphia, Pa.....	Port Norris, N. J.
8	Oys.	2	35	Elijah S. Ball.....	New Haven, Conn.....	65 East Pearl Street.
9	Fsh.	6	20	Theo Chauvin.....	Galveston, Tex.....	c/o H. Hockman, 2002 Ave- nue E.
10	Pas.	3	25	James F. Hope.....	Louisville, Ky.....	Morgan town, Ky.
11	Pas.	2	32	John Hawley.....	Sault Ste. Marie, Mich.....	Ontonagon, Mich.
12	Tow.	5	285	Motor Tug Haakonsen No. 3 (N. Y.).....	New York, N. Y.....	50 Pearl Street.
13	Tow.	4	90	Thomas Jacobson.....	Port Townsend, Wash.....	c/o Barbee Drydock & Ship- building Corporation, foot of Twenty-sixth Avenue NW, Seattle, Wash.
14	Fsh.	1	b 35	Annie Borden.....	Gulfport, Miss.....	1301 East Beach Street, Biloxi, Miss.
15	Tow.	2	40	W. G. Bennett.....	Louisville, Ky.....	Beals, Ky.
16	Frt.	2	24	W. R. Callis.....	Reedville, Va.....	Deltaville, Va.
17	Fsh.	2	24	Marie A. Peterson.....	Philadelphia, Pa.....	214 West First Avenue, North Wildwood, N. J.
18	Tow	3	b 200	Ulster Davls (N. Y.).....	Albany, N. Y.....	1 Second Avenue, Rensse- laer, N. Y.
19	Frt.	1	24	A. A. Leigh.....	Newport News, Va.....	Gum Fork, Va.
20	Fsh.	32	b 300	McNeal Edwards Co. (Va.).....	Reedville, Va.....	
21	Frt.	2	15	Roland L. Rude.....	Baltimore, Md.....	Tilghman, Md.
22	Fsh.	9	b 48	E. E. Saunders & Co. (Fla.).....	Pensacola, Fla.....	813 South Palafox Street.
23	Fsh.	7	150	Pacific American Fisheries (Del.).....	Ketchikan, Alaska.....	South Wellington, Wash.
24	Frt.	4	60	Thomas B. Hullock.....	Baltimore, Md.....	Shadyside, Md.
25	Oys.	3	36	Benjamin D. Trout.....	Philadelphia, Pa.....	Horseshoe, N. J.
26	Oys.	1	16	H. S. Riggan.....	Cape Charles, Va.....	Willis Wharf, Va.
27	Fsh.	10	60	St. Andrews Bay Lumber Co. (Fla.).....	Pensacola, Fla.....	Millville, Fla.
28	Tow.	1	240	Tug Thomas R. Coyne (N. Y.).....	New York, N. Y.....	25 Broadway.
29	Frt.	1	50	Yorktown Maritime Corporation (Va.).....	Newport News, Va.....	c/o J. W. Hornsby, York- town, Va.
30	Pas.	1	40	Thomas W. Abrams.....	New York, N. Y.....	35 Pleasant Avenue, Roose- velt, L. I., N. Y.
31	Fsh.	6	60	W. D. Honnville.....	Newport News, Va.....	Perrin, Va.
32	Oys.	10	50	John Flynn.....	Philadelphia, Pa.....	10 Euclid Avenue, Mer- chantville, N. J.
33	Fsh.	2	20	James L. Huffskie.....	Mobile, Ala.....	Bon Secour, Ala.
34	Wild.	1	30	National Brek Co.....	Chicago, Ill.....	228 North La Salle Street.
35	Pas.	2	18	Carl Jorgensen.....	Los Angeles, Calif.....	San Pedro, Calif.
36	Fsh.	8	90	E. S. Lund (Estate of).....	Seattle, Wash.....	c/o Jesse J. Lund, 6757 Fifth Avenue NW.
37	Fsh.	2	15	Andrew Wilan.....	Petersburg, Alaska.....	
38	Fsh.	1	16	Henry Ellison.....	Sitka, Alaska.....	6722 Nineteenth Avenue NW, Seattle, Wash.
39	Pas.	2	20	Ross J. Bell.....	Port Huron, Mich.....	223 Huron Street, Cheboy- gan, Mich.
40	Pas.	1	180	Combined Thousand Island Boat Tours (N. Y.).....	Cape Vincent, N. Y.....	Alexandria Bay, N. Y.
41	Fsb.	3	50	Alaska Packers Association (Calif.).....	Juneau, Alaska.....	111 California Street, San Francisco, Calif.
42	Tow.	1	30	C. H. Dunham.....	Seattle, Wash.....	Brimnon, Wash.
43	Fsh.	8	75	John Pray Salvadore.....	Vineyard Haven, Mass.....	
44	Pas.	3	18	Francis Walton.....	Miami, Fla.....	Healy Board Building.
45	Fsh.	1	35	Fred Friday.....	Juneau, Alaska.....	Kake, Alaska.
46	Fsh.	4	36	Paul Jensen.....	Grand Haven, Mich.....	2138 Torrent Street, Muske- gon, Mich.
47	Pas.	2	30	John J. Hogan.....	New York, N. Y.....	337 Pearsall Avenue, Jersey City, N. J.
48	Frt.	1	24	Edward S. Pruitt.....	Cape Charles, Va.....	Tungler, Va.
49	Fsh.	1	40	Addison A. Whittear.....	New York, N. Y.....	Fishers Island, N. Y.
50	Tow.	4	b 100	O. M. Shims.....	Mobile, Ala.....	Box 1421.
51	Tow.	2	60	Gray Towing Co. (Ga.).....	Brunswick, Ga.....	1710 Gloucester Street.
52	Fsh.	3	20	Frank Larsen.....	Grand Haven, Mich.....	Pontwater, Mich.
53	Fsh.	3	18	John Sorensen.....	Philadelphia, Pa.....	125 East Davls Avenue, Wildwood, N. J.

¹ Formerly schooner Carmita.
² Formerly ga. s. L. T. Liddle.

³ Formerly {a ga. s. Mato Morovitch.
b U. S. C. O. ga. s. Mato Morovitch.

Line No.	Official No.	Signal and radio-call letters	Rig	Name of vessel	Tonnage		Register dimensions			When built	Where built
					Gross	Net	Length	Breadth	Depth		
					Feet						
1	232667		(a. s.)	Three Kids.....	9	6	33.0	10.6	3.6	1922	Fernandina, Fla.....
2	208422		G. a. s.	Three Nicks.....	20	13	39.5	12.7	4.6	1911	Tacoma, Wash.....
3	207293		G. a. s.	Three Sisters.....	7	5	41.7	10.5	2.9	1909	Crisfield, Md.....
4	213715		(a. s.)	Three Sisters.....	5	5	25.4	7.8	3.2	1914	Little Suamico, Wis.....
5	223584		(a. s.)	Three Sisters.....	25	17	55.1	12.8	5.1	1918	Brooklyn, N. Y.....
6	223619		Ol. s.	Three Sisters.....	78	33	104.3	15.0	8.1	1917	do.....
7	226719		(a. s.)	Three Sisters.....	25	15	55.1	14.8	4.0	1926	Palmer, Va.....
8	231372		G. a. s.	Three Sisters.....	9	5	41.5	10.5	3.5	1931	Foxwells, Va.....
9	227900		G. a. s.	Three Sons.....	12	8	35.8	11.0	4.2		Unknown.....
10	213441		Ol. s.	Thurow.....	61	55	60.0	14.2	3.7	1915	Lake Bay, Wash.....
11	216186		G. a. s.	Thunaida.....	9	8	42.0	8.2	2.7	1892	Brooklyn, N. Y.....
12	204357		G. a. s.	Thiana.....	12	10	41.2	13.0	4.0	1907	Tottenville, N. Y.....
13	214367		G. a. s.	Tiber.....	8	5	36.3	10.8	4.3	1916	Los Angeles, Calif.....
14	229048		El. s.	TIDEMOTOR.....†	531	123	189.3	31.1	11.2	1929	Chester, Pa.....
15	230116	KORE	Ol. s.	TIDE WATER.....‡	8,886	5,412	480.6	66.0	36.8	1930	do.....
16	230171	KORF	Ol. s.	TIDE WATER ASSOCIATED.....‡	8,812	5,362	480.6	66.0	36.8	1930	do.....
17	148041		G. a. s.	Tidings.....	17	11	40.5	11.7	5.4	1902	Seattle, Wash.....
18	228320		G. a. s.	Tige.....	8	6	34.8	9.7	3.9	1929	Marysville, Wash.....
19	214016		Ol. s.	TIGER.....	27	7	53.1	10.6	4.1	1916	Dubuque, Iowa.....
20	218626		G. a. s.	Tiger.....	15	10	52.3	14.5	4.2	1919	Empire, Ore.....
21	229654		G. a. s.	Tiger.....	7	5	36.3	10.4	4.4	1918	Milford, Conn.....
22	204134		G. a. s.	Tillacum.....	15	10	44.0	11.8	4.4	1907	Douglas, Alaska.....
23	208317		G. a. s.	Tillicum.....	14	10	40.0	12.2	4.6	1911	Seattle, Wash.....
24	221312		G. a. s.	Tillicum.....	8	7	34.3	9.3	4.2	1920	do.....
25	233007		Ol. s.	Tillie.....	16	6	38.0	12.0	4.8	1931	St. Augustine, Fla.....
26	211325		G. a. s.	Tillie H.....	7	5	33.0	10.0	4.0	1913	Manitowoc, Wis.....
27	226592		Ol. s.	Tillie M.....	35	24	48.0	14.4	7.5	1927	Aberdeen, Wash.....
28	208216		Ol. s.	Tillie W.....	15	10	48.0	13.0	4.9	1910	Oakland, Calif.....
29	200756		G. a. s.	Tillikum.....	12	8	37.9	10.8	4.9	1912	Los Angeles, Calif.....
30	215954		Ol. s.	Tillikum.....	24	21	47.0	12.4	6.2	1918	Seattle, Wash.....
31	225354		G. a. s.	Timballer.....	11	5	36.2	11.7	2.6	1911	Cut Off, La.....
32	213418		G. a. s.	Time.....	10	7	30.9	11.0	5.8	1915	Everett, Wash.....
33	228116		G. a. s.	Time.....	13	7	46.6	11.2	3.5	1921	Palmer, Va.....
34	206327		(a. s.)	Timer.....	10	10	28.0	9.6	3.6	1906	Marinette, Wis.....
35	226390		G. a. s.	Timothy Bateman.....	56	47	71.4	21.8	6.3	1927	Leesburg, N. J.....
36	232706		Ol. s.	Timothy B. O'Connell.....	150	92	93.4	22.0	8.1	1933	Brooklyn, N. Y.....
37	214381		G. a. s.	Timpanogos.....	11	5	36.0	12.0	4.4	1916	Brooklyn, Me.....
38	211826		G. a. s.	Tindecos.....	13	9	39.7	10.0	3.6	1910	Lake Shore, Md.....
39	232109		(a. s.)	Tingling Wynn.....	10	7	35.8	9.4	5.4		Unknown.....
40	225583		G. a. s.	Tinkabob.....	12	9	38.2	10.5	4.3	1928	New Haven, Conn.....
41	232078		Ol. s.	Tinker.....	9	6	37.6	9.8	4.7	1919	Boston, Mass.....
42	221000		G. a. s.	TIN PAN.....	8	6	28.3	8.0	3.3	1906	Clinton, Iowa.....
43	208764		G. a. s.	Titania.....	34	23	64.2	14.7	5.1	1911	Bayonne, N. J.....
44	220398		(a. s.)	Toby.....	13	11	33.3	12.4	3.7	1910	Bay Shore, N. Y.....
45	202836		G. a. s.	Togo.....	14	8	47.1	14.7	4.9	1905	Dennysville, Me.....
46	207358		G. a. s.	Togo.....	7	6	32.8	8.5	3.8	1905	Holland, Mich.....
47	221654		(a. w.)	Togo.....	18	16	57.9	14.5	2.2	1921	Point Marlon, Pa.....
48	204305		(a. s.)	Tokoh-Lou.....	14	10	42.7	10.4	3.4	1907	Seattle, Wash.....
49	204089		(a. s.)	Tokeland.....	12	8	51.0	14.0	3.0	1909	South Bend, Wash.....
50	202836		G. a. s.	Tokel Point.....	11	8	51.0	14.0	3.0	1904	do.....
51	225950		Ol. s.	TOLEDO.....	95	64	74.0	19.0	9.9	1926	Newport News, Va.....
52	225467		G. a. s.	Tolo.....	8	8	32.8	9.7	3.4	1926	Juneau, Alaska.....
53	211122		(a. w.)	Tom.....	7	7	38.5	8.1	3.0	1909	Hannibal, Ohio.....
54	222951		(a. w.)	Tom.....	45	29	74.1	16.0	4.0	1923	Nashville, Tenn.....
55	208224		Ol. s.	Tom II.....	51	35	80.5	19.0	4.5	1919	Madisonville, La.....
56	111286		Ol. s.	Tom and Al.....	88	71	84.0	17.8	8.0	1900	Bullard, Wash.....
57	225337		Ol. s.	Tom and Jean.....	74	62	64.0	21.0	9.0	1917	Cayman Island, British West Indies.....
58	228404		G. a. s.	TOM AND MACK.....	20	20	45.1	16.3	3.3	1927	Greenville, Miss.....
59	228110		G. a. c.	Tom Buoy.....	25	25	60.0	16.0	2.8	1922	Pittsburgh, Pa.....
60	220630		(a. c.)	Tom Buoy No. 2.....	27	27	60.0	17.1	2.9	1930	Cruetle, Pa.....
61	225026		(a. w.)	Tout Push.....	33	13	58.7	12.0	3.3	1925	Calhoun, Ky.....
62	232350	WSEB	Ol. s.	TOM SAWYER.....‡	603	495	148.7	40.0	8.0	1933	Midland, Pa.....

† Formerly U. S. Navy ga. s. 3063.

‡ Formerly U. S. Navy subchaser 34.

† Formerly ga. s. Owensboro.

‡ Formerly ga. s. Jerry, Jr.

Line No.	Service	Crew	Horse-power	Name of owner	Home port	Address of owner
1	Fsh.	1	b 24	Louis N. Johnson.....	Fernandina, Fla.....	General delivery.
2	Fsh.	7	20	Alaska Consolidated Canneries (Del.).....	Ketchikan, Alaska.....	Mutual Life Building, Seattle, Wash.
3	Oys.	1	20	Ray Merritt.....	Cape Charles, Va.....	Chincoteague, Va.
4	Fsh.	2	8	Charles O. Cornell.....	Milwaukee, Wis.....	R. F. D. 4, Green Bay, Wis.
5	Frt.	1	50	E. L. Taylor.....	Norfolk, Va.....	212 Chesterfield Boulevard.
6	Cod.	14	100	Lemuel Firth.....	Gloucester, Mass.....	198 Washington Street.
7	Frt.	2	36	W. E. Machen.....	Newport News, Va.....	Mobjack, Va.
8	Oys.	1	10	Gilbert S. White.....do.....	Foxwells, Va.
9	Frt.	2	8	S. J. Muir.....	Baltimore, Md.....	1435 Boyle Street.
10	Fer.	3	60	Horluek Transportation Co. (Wash.).....	Seattle, Wash.....	Port Orchard, Wash.
11	Pas.	1	28	Yount-Lee Oil Co. (Tex.).....	Port Arthur, Tex.....	Beaumont, Tex.
12	Misc.	2	65	Stillman-Delehanty-Ferris Co. (N. J.).....	New York, N. Y.....	18 Exchange Place, Jersey City, N. J.
13	Tow.	1	30	Union Oil Co. of California (Calif.).....	Los Angeles, Calif.....	Union Oil Building.
14	Tnk.	11	310	Tide Water Associated Transport Corpora- tion (Del.).....	Wilmington, Del.....	7 West Tenth Street.
15	Tnk.	36	2,800do.....do.....	Do.
16	Tnk.	38	2,800do.....do.....	Do.
17	Fsh.	3	45	Clarence R. Perry.....	Bellingham, Wash.....	Box 112, Anacortes, Wash.
18	Tow.	1	20	D. Tallman.....	Seattle, Wash.....	Marysville, Wash.
19	Tow.	3	100	Wolf River Transportation Co. (Tenn.).....	Memphis, Tenn.....	154 West Calhoun Street.
20	Tow.	1	50	Port of Umpqua (Oreg.).....	Marshfield, Oreg.....	Reedsport, Oreg.
21	Tow.	1	36	Walter E. Sexton.....	New York, N. Y.....	457 Franklin Avenue, Mine- ola, L. I., N. Y.
22	Fsh.	1	30	Ernest Felton.....	Juneau, Alaska.....	Hoonah, Alaska.
23	Fsh.	2	20	Peter E. Neilson.....	Unalaska, Alaska.....	Banak, Alaska.
24	Fsh.	2	5	Joseph M. Wisdom.....	Petersburg, Alaska.....	
25	Fsh.	2	40	Frank P. Tower.....	St. Augustine, Fla.....	11 East Lane.
26	Pas.	1	27	Fred Welmer.....	Chicago, Ill.....	2733 Ainslie Street.
27	Fsh.	2	b 54	P. C. Jepsen.....	Seattle, Wash.....	1213 East Second Street, Aberdeen, Wash.
28	Tow.	1	75	W. P. Dwyer.....	Sau Francisco, Calif.....	Third and Channel Streets.
29	Fsh.	2	b 35	Doris Leuthner.....	Los Angeles, Calif.....	115 North Jackson Street, Glendale, Calif.
30	Fsh.	5	65	Alfred Vikan.....	Seattle, Wash.....	2459 Second Avenue West.
31	Fsh.	2	20	Edmond Martin, jr.....	New Orleans, La.....	Westwego, La.
32	Misc.	1	16	A. E. Richards.....	Petersburg, Alaska.....	C/o Collector of Customs, Seattle, Wash.
33	Fsh.	2	25	G. W. Harper.....	Reedville, Va.....	White Stone, Va.
34	Fsh.	2	b 15	Richard Strega.....	Milwaukee, Wis.....	Jacksonport, Wis.
35	Oys.	8	90	Morton Baretuan.....	Philadelphia, Pa.....	Port Norris, N. J.
36	Frt.	4	b 170	Newport Oil Transportation Co. (R. I.).....	Newport, R. I.....	128 Long Wharf.
37	Frt.	1	30	Stockton Canning Co. (Me.).....	Belfast, Me.....	Stockton Springs, Me.
38	Tow.	1	24	Smoot Sand and Gravel Corporation (Del.).....	Alexandria, Va.....	3020 K Street NW., Wash- ington, D. C.
39	Misc.	2	100	Caroline Wynn Wilson.....	Tampa, Fla.....	108 West Shore Boulevard.
40	Pas.	1	b 40	Nathan E. Derecktor.....	New York, N. Y.....	58 Park Road, Scarsdale, N. Y.
41	Tow.	4	45	North Atlantic Dredging Co. (Del.).....	Boston, Mass.....	62 Condor Street, East Boston, Mass.
42	Frt.	1	16	Houston Bros.....	Baton Rouge, La.....	Box 401.
43	Frt.	3	130	Charles H. Shannon.....	New York, N. Y.....	137 Eighty-eighth Street.
44	Frt.	1	24	Schuyler Watts.....do.....	Bay Shore, N. Y.
45	Frt.	2	24	R. J. Peacock Canning Co. (Me.).....	Eastport, Me.....	Water Street, Lubec, Me.
46	Pas.	1	12	Austin Harrington.....	Grand Haven, Mich.....	231 First Avenue, Holland, Mich.
47	Tow.	1	30	McClain Sand Co. (Pa.).....	Pittsburgh, Pa.....	Point Marlon, Pa.
48	Fsh.	2	30	Northern Light Packing Co. (Alaska).....	Juneau, Alaska.....	Cordova, Alaska.
49	Fsh.	1	40	Robert Y. Nakao.....	Seattle, Wash.....	Nahcotta, Wash.
50	Oys.	1	35	Toke Point Oyster Co. (Wash.).....do.....	South Bend, Wash.
51	Tow.	6	150	Pennsylvania R. R. Co. (Pa.).....	New York, N. Y.....	Pennsylvania Station.
52	Misc.	1	30	G. T. Olen.....	Juneau, Alaska.....	
53	Pas.	1	10	Frank Lloyd.....	Cincinnati, Ohio.....	Hannibal, Ohio.
54	Tow.	2	60	W. T. Hardison & Co. (Tenn.).....	Nashville, Tenn.....	Foot of Shelby Avenue.
55	Frt.	6	90	Marion F. Corley.....	New Orleans, La.....	7723 Jeanette Street.
56	Fsh.	8	125	New England Fish Co. (Me.).....	Ketchikan, Alaska.....	44 Boston Fish Pier, Boston, Mass.
57	Fsh.	8	72	Star Fish & Oyster Co. (Ala.).....	Mobile, Ala.....	Industrial Canal.
58	Pas.	1	45	Mazaree Gilbert.....	Memphis, Tenn.....	Grand Lake, Ark.
59	Fer.	1	25	Arensberg Ferry Co. (Pa.).....	Pittsburgh, Pa.....	R. F. D. 1, Telegraph Road, Ulces Landing, Pa.
60	Fer.	1	b 25do.....do.....	Do.
61	Tow.	1	50	W. C. Sanderson.....	Evansville, Ind.....	109 Sycamore Street.
62	Tow.	20	61,180	Inland Waterways Corporation (D. C.).....	New Orleans, La.....	320 Magazine Street.

¹ Formerly U. S. Navy hull No. 15041.

² Formerly of. s. P. R. R. No. 15.

³ Formerly st. s. Ragnhild.

⁴ Formerly British ga. s. Atwood H. Carson.

Line No.	Official No.	Signal and radio-call letters	Rig	Name of vessel	Tonnage		Register dimensions			When built	Where built
					Gross	Net	Length	Breadth	Depth		
1	109915		Ga. s.	Tom Wogan	14	13	35.5	15.2	3.9	1892	Patchogue, N. Y.
2	222673		Ga. s.	To Me	10	8	37.0	9.2	3.9	1922	Seattle, Wash.
3	226641		Ga. s.	Tomboy	7	5	31.0	9.4	3.4	1920	Motlalkala, Alaska
4	226347		Ol. s.	Tommy	25	17	45.8	13.5	6.4	1930	Seattle, Wash.
5	232454		Ga. s.	Tommy	14	11	43.1	12.3	4.7	1927	Pensacola, Fla.
6	229042		Ga. s.	Tommy H.	7	6	37.0	10.2	3.6	1930	Beach Haven, N. J.
7	231007		Ga. s.	Tommye Mac	9	6	33.0	8.6	4.0	1918	Norfolk, Va.
8	224563		Ol. s.	Tomoka	79	71	64.9	21.5	4.7	1925	Arlington, Fla.
9	211115		Ga. s.	Tondeleyo	42	28	81.4	13.1	5.8	1913	New York, N. Y.
10	232777	WCFX	Ol. s.	Tondeleyo	419	156	113.1	29.6	21.0	1898	Portland, Oreg.
11	216340		Ga. s.	Tongass	68	60	65.7	17.6	7.9	1918	Tacoma, Wash.
12	229820		Ol. s.	Tongass	54	36	61.7	16.7	8.0	1930	Seattle, Wash.
13	207709		Ga. s.	Tonka	17	11	40.5	21.0	4.0	1910	do
14	204525		Ol. s.	Tonquin	37	26	62.0	14.0	4.6	1907	South Bend, Wash.
15	228571		Ga. s.	Tony K.	21	14	43.4	12.8	5.9	1929	Seattle, Wash.
16	146373		Ga. s.	Tony Faust	46	30	71.0	22.4	6.0	1884	Pocomoke City, Md.
17	201210		Ga. s.	Topaz	14	13	37.2	10.5	4.4	1904	Manitowoc, Wis.
18	233140		Ga. s.	Topdal	7	6	31.5	10.5	3.7	1934	Beach Haven, N. J.
19	200385		Ol. s.	Topo	229	173	117.0	31.0	6.6	1903	Alameda, Calif.
20	206134		Ga. s.	Topseal Girl	62	33	74.6	20.0	9.0	1909	East Boothbay, Me.
21	227122		Ga. w.	Topsy	19	16	52.0	13.9	2.5	1926	Pittsburgh, Pa.
22	200487		Ol. s.	Tordenskjold	57	39	62.5	18.0	9.1	1911	Seattle, Wash.
23	203245		Ga. s.	Torino	11	9	43.5	9.4	3.7	1906	Morris Heights, N. Y.
24	24944		Ga. s.	Tormentor	10	9	37.0	14.0	4.0	1873	Wells Point, Conn.
25	226214		Ol. w.	Tornado	35	24	71.4	16.8	2.3	1926	Pittsburgh, Pa.
26	231245		Ga. s.	Tornado	13	9	40.7	9.9	5.2	1931	Los Angeles, Calif.
27	231260		Ol. s.	Tossup	26	18	58.0	14.1	5.4	1931	Fairhaven, Mass.
28	213183		Ga. s.	Tolem	18	11	43.1	13.6	6.3	1915	Selasco, Me.
29	206052		Ol. s.	Tourist	64	43	76.0	18.0	8.0	1909	Cleveland, Ohio
30	221223		Ol. s.	Tourist	63	43	60.0	27.6	5.5	1921	Astoria, Oreg.
31	223916		Ol. s.	Tourist No. 2	95	65	98.0	36.0	8.1	1921	do
32	230941		Ol. s.	Tourist No. 3	233	144	108.6	37.5	10.3	1931	do
33	230336		Ga. s.	Toxaway	14	11	44.8	10.7	5.1	1930	Port Clinton, Ohio
34	206107		Ol. s.	Trader	15	10	48.5	14.0	5.0	1908	Seattle, Wash.
35	232015		Ga. s.	Trader	13	12	46.0	8.4	3.5	1923	Unknown
36	222118		Ga. w.	Trall	27	23	48.0	10.0	3.0	1922	Livermore, Ky.
37	227828		Ga. s.	Tralls Meet	17	16	40.0	20.2	2.7	1928	Ludington, Mich.
38	223780		Ga. s.	Tranp	22	18	48.0	12.6	3.8	1911	Westlake, La.
39	226904		In. s.	Tramp	56	38	55.5	16.0	4.4	1926	Rogers City, Mich.
40	222172		Ol. s.	Transco No. 2	48	33	62.4	16.4	7.7	1922	Kingston, N. Y.
41	222337		Ol. s.	Transco No. 3	48	33	62.4	16.4	7.7	1922	do
42	222896		Ol. s.	Transco No. 5	53	25	56.9	16.5	8.7	1923	do
43	232108		Ol. s.	TRANSFER No. 2	92	62	60.4	23.1	9.3	1932	Brooklyn, N. Y.
44	200707		Ol. s.	Transit	14	10	50.0	12.0	4.0	1904	South Bend, Wash.
45	226149		Ga. s.	Transport	9	6	38.7	9.0	4.3	1912	Philadelphia, Pa.
46	24485		Ga. s.	Traveler	33	25	57.0	20.0	4.3	1864	Yerba Buena Island, Calif.
47	207305		Ga. s.	Traveler	9	6	39.8	9.1	3.5	1910	Portland, Oreg.
48	211101		Ga. s.	Traveler	22	16	42.5	13.7	5.7	1913	Tacoma, Wash.
49	212302		Ga. s.	Traveler	16	10	47.5	9.8	5.9	1910	Ashland, Wis.
50	213323		Ga. s.	Traveler	9	6	37.0	8.6	4.3	1915	Los Angeles, Calif.
51	226405		Ol. w.	TRAVELER	117	110	100.4	30.0	5.0	1927	Jeffersonville, Ind.
52	231986		Ga. s.	Traveler	10	7	32.0	9.8	4.7	1931	Miami, Fla.
53	92592		Ga. s.	Traveler II	45	35	75.1	13.5	6.7	1894	Morris Heights, N. Y.
54	210415		Ga. s.	Traveler II	13	9	37.4	11.8	5.0	1912	Seattle, Wash.
55	232218		Ol. s.	Traveler No. 3	18	12	38.6	11.7	5.7	1932	Los Angeles, Calif.
56	228237		Ga. s.	Trebla	10	7	35.1	10.2	3.7	1917	Mure Island, Calif.
57	231348		In. s.	Tred Avon	20	14	43.5	18.0	3.2	1931	Oxford, Md.
58	225460	KMPF	Ol. s.	Tred Avon II	124	94	96.0	18.9	10.2	1926	Mariners Harbor, N. Y.
59	219666		Ga. s.	Trego	8	5	33.0	9.2	4.0	1920	Seattle, Wash.
60	145696		Ol. s.	TRENTON	74	48	92.6	16.7	5.2	1894	Philadelphia, Pa.
61	201119		Ga. s.	Trenton	83	67	87.0	21.0	10.2	1904	Essex, Mass.
62	212016		Ga. s.	Treo	24	16	47.9	13.2	5.4	1914	Poulsbo, Wash.
63	233077		Ol. s.	Treva C	19	13	41.2	11.5	6.7	1934	Seattle, Wash.
64	208916		Ga. s.	Trident	27	12	62.4	13.5	6.0	1911	East Boothbay, Me.

1 Formerly ga. s. Arthur D.

2 (a) Minnie W. III.
3 Formerly ga. y. Lady Warwick.
4 (c) Salthaven.

5 Formerly U. S. L. II. vessel No. 70.

6 Formerly st. s. Myrtle.

7 Formerly U. S. Navy ga. s. No. 1133.

Line No.	Service	Crew	Horse-power	Name of owner	Home port	Address of owner
1	Tow.	2	40	Ernest A. Birch.....	Albany, N. Y.....	Climax, N. Y.
2	Fsh.	1	12	F. Booker.....	Port Townsend, Wash.	General delivery.
3	Fsh.	1	16	P. E. Verney.....	Ketchikan, Alaska.	
4	Fsh.	8	50	P. E. Harris & Co. (Wash.).....	Juneau, Alaska.....	Dexter Horton Building, Seattle, Wash.
5	Fsh.	5	b 40	E. E. Saunders & Co. (Fla.).....	Pensacola, Fla.....	813 South Palafox Street.
6	Fsh.	4	20	Elizabeth Hlering.....	Philadelphia, Pa.....	Seaside Park, N. J.
7	Fsh.	10	30	Spencer Fishing Club (N. C.).....	Beaufort, N. C.....	Salisbury, N. C.
8	Frt.	2	60	Charleston Beaufort Line (S. C.).....	Charleston, S. C.....	Union Pier.
9	Fsh.	5	130	National Fisheries Corporation (Del.).....	New York, N. Y.....	114 Liberty Street.
10	Fsh.	10	b 170	Robert B. Piercy.....	San Francisco, Calif.....	132 4 Montgomery Street.
11	Fsh.	6	20	Booth Salmon Co. (Del.).....	Seattle, Wash.....	Burke Building.
12	Fsh.	7	100	Tongass Trading Co. (Wash.).....	Ketchikan, Alaska.....	Box 89.
13	Fsh.	6	20	Astoria & Puget Sound Canning Co. (Wash.).....	Juneau, Alaska.....	South Bellingham, Wash.
14	Tow.	2	200	Knappton Towboat Co. (Wash.).....	Astoria, Ore.....	Foot Fourteenth Street.
15	Fsh.	9	30	Antti Koskela.....	Sitka, Alaska.....	Box 324.
16	Oys.	6	62	William P. Riggin.....	Philadelphia, Pa.....	Port Norris, N. J.
17	Tow.	1	30	Patton Tully Transportation Co. (Tenn.).....	Memphis, Tenn.....	Bleckford Station.
18	Fsh.	5	20	Otto Peterson.....	Philadelphia, Pa.....	Manasquan, N. J.
19	Frt.	3	148	Bay Development Co. (Calif.).....	San Francisco, Calif.....	Pier 64.
20	Fsh.	8	b 36	Commercial Bank of Panama City (Fla.).....	Pensacola, Fla.....	Panama City, Fla.
21	Tow.	1	b 80	McCrary Rodgers Co. (Pa.).....	Pittsburgh, Pa.....	237 Fourth Avenue.
22	Fsh.	13	100	Daggy Serwald.....	Seattle, Wash.....	7007 West Greenlake Way.
23	Pas.	1	100	W. W. Gearhart.....	Philadelphia, Pa.....	Barnegat, N. J.
24	Frt.	1	b 12	Henry E. Tryon.....	New Haven, Conn.....	Stony Creek, Conn.
25	Tow.	1	b 110	H. A. Carpenter.....	Pittsburgh, Pa.....	321 Washington Street.
26	Fsh.	1	b 370	D. V. Lewis.....	Los Angeles, Calif.....	Box 64, Wilmington, Calif.
27	Cod.	4	120	Frederick L. Howland.....	New Bedford, Mass.....	590 Allen Street.
28	Cod.	3	36	Willard Packing Co.....	Portland, Me.....	Central Wharf.
29	Tow.	3	120	John H. Gilbert.....	Sandusky, Ohio.....	920 First Street.
30	Pas.	1	90	Coos Bay Ferry Co. (Oreg.).....	Astoria, Oreg.....	Foot Fourteenth Street.
31	Pas.	4	200	Astoria-North Beach Ferry Co. (Oreg.).....	do.....	Do.
32	Pas.	3	475	do.....	do.....	Do.
33	Pas.	2	180	James Coward.....	New York, N. Y.....	22 Union Street, Freeport, L. I., N. Y.
34	Frt.	2	45	Ira M. Rank.....	Nome, Alaska.....	
35	Frt.	1	40	W. H. Rizer.....	Port Arthur, Tex.....	Route 1, Box A.
36	Tow.	2	15	Norton E. Lloyd.....	Louisville, Ky.....	Ilvermore, Ky.
37	Fer.	1	40	James A. Deyman.....	Grand Haven, Mich.....	Whitehall, Mich.
38	Msc.	2	20	J. Stuart Thompson, Jr.....	Lake Charles, La.....	Shell Beach Drive.
39	Fsh.	4	120	Clarence Mertz.....	Port Huron, Mich.....	Rogers City, Mich.
40	Tow.	4	240	Transmarine Transportation Corporation (N. Y.).....	New York, N. Y.....	40 Wall Street.
41	Tow.	7	240	do.....	do.....	Do.
42	Tow.	7	180	do.....	do.....	Do.
43	Frt.	2	300	Transfer Number Two (N. Y.).....	do.....	Port Washington, L. I., N. Y.
44	Tow.	1	55	Transit Tow Boat Co. (Wash.).....	Seattle, Wash.....	Raymond, Wash.
45	Frt.	1	60	Henry J. Wolfinger.....	Philadelphia, Pa.....	Audubon, N. J.
46	Frt.	1	b 30	John R. Stone.....	San Francisco, Calif.....	515 Webster Street, Petaluma, Calif.
47	Fsh.	1	40	Olaf Person.....	Juneau, Alaska.....	Killsnoo, Alaska.
48	Fsh.	8	20	Charlie John.....	do.....	Angoon, Alaska.
49	Tow.	1	60	Michael M. Foley.....	Marquette, Mich.....	304 Florence Street, Houghton, Mich.
50	Pas.	1	65	A. E. Sanborn.....	Los Angeles, Calif.....	831 West Arrellago Street, Santa Barbara, Calif.
51	Fer.	3	180	Tri-State Ferry Co. (Ill.).....	St. Louis, Mo.....	501-503 Commercial Avenue, Cairo, Ill.
52	Pas.	1	40	William T. Martin.....	Miami, Fla.....	2410 Southwest Ninth Street.
53	Pas.	3	100	Ocean Beach Ferry Corporation (N. Y.).....	New York, N. Y.....	Ocean Beach, L. I., N. Y.
54	Fsh.	1	25	I. S. Martin.....	Ketchikan, Alaska.....	Box 625.
55	Pas.	2	40	C. F. Chuffeo.....	Los Angeles, Calif.....	Box 908, Ventura, Calif.
56	Pas.	1	30	Andrew Youngquist.....	New York, N. Y.....	1303 Park Place (B).
57	Fer.	1	65	J. F. Richardson.....	Cambridge, Md.....	Oxford, Md.
58	Tnk.	3	175	Grymes Engineering Co. (N. J.).....	Newark, N. J.....	Journal Square, Jersey City, N. J.
59	Fsh.	1	14	L. R. Johnston.....	Ketchikan, Alaska.....	Kasaan, Alaska.
60	Pas.	5	85	Eastern Carolina Transportation Co. (N. C.).....	Elizabeth City, N. C.....	Manteo, N. C.
61	Plt.	6	265	United New Jersey Sandy Hook Pilots Association (N. J.).....	New York, N. Y.....	17 State Street.
62	Fsh.	7	50	Henry Lufall.....	Seattle, Wash.....	Poulsbo, Wash.
63	Fsh.	1	35	H. A. Retsch.....	Juneau, Alaska.....	Box 2273.
64	Frt.	7	60	Alfred Winsor, Jr.....	Bath, Me.....	10 Post Office Square, Boston, Mass.

^a Formerly ga. s. Golden Fleece.

¹ Formerly U. S. N. GA. S. No. 3654.
² Formerly ga. s. Kernwood.

Line No.	Official No.	Signal and radio-call letters	Rig	Name of vessel	Tonnage		Register dimensions			When built	Where built
					Gross	Net	Length	Breadth	Depth		
							Feet	Feet	Feet		
1	215352		Ol. s.	Trieste.....	13	5	44.7	11.4	3.8	1917	St. Marys, Ga.....
2	145722		Ga. s.	Trilby.....	6	6	29.0	12.0	3.9	1896	Atlantic City, N. J....
3	145758		Ga. s.	Trilby.....	7	6	37.5	13.2	5.6	1895	Machias, Me.....
4	230430		Ol. s.	Trim.....	17	11	45.9	13.2	5.0	1931	Delanco, N. J.....
5	213091		Ol. s.	Trimembral.....	20	7	45.7	14.1	6.3	1915	Rockland, Me.....
6	228040	WKEB	Ol. s.	Trimount.....	235	101	114.9	23.1	11.6	1928	Quincy, Mass.....
7	224806		Ol. s.	Trinity.....	60	41	65.2	17.0	8.0	1925	Seattle, Wash.....
8	232800		Ga. s.	Trinket.....	8	5	36.0	10.0	6.2	1933	Beltsville, Md.....
9	209486		Ol. s.	Trio.....	37	23	55.2	15.2	6.6	1911	Decatur, Wash.....
10	226518		Ol. s.	Trio.....	31	13	51.2	16.5	6.5	1927	Brookhaven, Long Island, N. Y.....
11	231030		Ga. s.	Trio II.....	9	6	32.2	9.8	4.4	1931	Petersburg, Alaska....
12	208973		Ga. s.	Triplets.....	8	8	30.0	9.1	3.7	1909	Green Bay, Wis.....
13	145614		Ga. s.	Triton.....	16	9	48.6	14.1	8.0	1891	Deer Isle, Me.....
14	145928		Ga. s.	Triton.....	11	10	36.7	14.5	4.8	1902	Osterville, Mass.....
15	203402		Ga. s.	Triton.....	10	7	37.6	9.5	3.6	1907	Astoria, Ore.....
16	206627		Ga. s.	Tritonia.....	9	6	37.6	9.5	4.1	1906	St. Joseph, Mich.....
17	145526		Ol. s.	Triumph.....	63	42	69.1	19.7	8.0	1889	Parkersburg, Ore.....
18	207232		Ga. s.	Triumph.....	15	10	48.0	13.0	4.8	1910	Oakland, Calif.....
19	217457	KEND	Fl. s.	TRUMPH.....	7,573	4,825	456.1	56.0	35.4	1918	Alameda, Calif.....
20	232902		Ol. s.	Triumphant.....	13	5	37.8	12.8	4.5	1928	Fernandina, Fla.....
21	223336		Ol. w.	TROJAN.....	129	124	83.0	22.2	5.1	1923	Point Pleasant, W. Va.
22	225309		Ol. s.	Trojan.....	98	67	80.7	18.9	9.3	1926	Fort Blakely, Wash...
23	228730		Ga. s.	Trooky.....	10	7	34.0	9.3	4.4	1929	Sitka, Alaska.....
24	209261		Ga. s.	Troubadour.....	18	12	44.6	10.1	5.3	1911	Toms River, N. J.....
25	227361		Ga. s.	Troy.....	14	5	39.3	10.9	5.6	1928	Portland, Ore.....
26	222943	KLIQ	Ol. s.	TROY SOCONY.....	943	601	253.9	37.6	13.0	1923	Chester, Pa.....
27	206932		Ga. s.	Truant.....	17	6	53.8	12.5	4.5	1909	Toledo, Ore.....
28	207066		Ga. s.	Truant.....	7	6	38.4	9.2	3.2	1908	Traverse City, Mich...
29	231079		Ol. s.	Trude.....	6	6	43.9	9.4	2.4	1931	Kansas City, Mo.....
30	231555		Ga. s.	Truxillo.....	14	9	40.8	12.0	5.0	1930	Portland, Ore.....
31	206174		Ga. s.	Trygve.....	15	12	38.5	10.8	4.5	1909	Dockton, Wash.....
32	213706		Ga. s.	Tuck-a-hoe.....	37	35	56.6	13.7	5.9	1915	Ballard, Wash.....
33	223320		Ol. s.	Tucson.....	33	17	46.0	15.0	5.9	1923	Oakland, Calif.....
34	222063		Ga. s.	Tufts II.....	9	8	33.2	9.9	4.5	1909	Marletta, Wash.....
35	211485		Ga. s.	Tujeans.....	11	5	46.2	11.2	3.1	1913	Elizabeth City, N. C...
36	219097		Ga. s.	Tulp.....	8	6	32.1	9.2	4.0	1919	Seattle, Wash.....
37	220217		Ga. s.	Tulp.....	7	5	30.8	8.7	4.5	1920do.....
38	222358		Ol. s.	Tulp.....	43	29	58.2	15.6	6.9	1922	Tacoma, Wash.....
39	230913		Ga. s.	Tulp.....	8	6	32.6	10.9	4.0	1931	Parkertown, N. J.....
40	228981		Ga. s.	Tulp King.....	21	14	41.8	11.4	5.3	1929	Suela Island, Wash...
41	225685		Ol. s.	Tulp Queen.....	48	33	62.1	16.1	7.8	1926	Tacoma, Wash.....
42	77475		Ga. s.	Tuna.....	14	9	52.4	16.6	4.0	1901	Pocomoke City, Md...
43	229982		Ga. s.	Tuna.....	9	6	33.3	10.4	5.0	1930	Seattle, Wash.....
44	232442		Ga. s.	Tuna.....	8	5	32.3	10.0	4.6	1933	Brooklyn, N. Y.....
45	232873		Ga. s.	Tuna.....	14	11	41.2	13.0	4.5	1933do.....
46	227526		Ga. s.	Tuna II.....	11	7	32.7	10.2	4.5	1928	Ketchikan, Alaska....
47	232297		Ol. s.	TURCAMO GIRLS.....	148	76	86.7	23.0	10.0	1933	Bath, Me.....
48	228913		Ga. s.	Turn Point.....	17	11	40.1	11.1	5.6	1929	Ketchikan, Alaska....
49	221598		Ol. s.	TURNBULL.....	29	19	60.0	14.0	5.0	1921	Nashville, Tenn.....
50	145776		Ga. s.	Turtle.....	36	24	64.0	16.2	4.6	1898	Patchogue, N. Y.....
51	223263		Ga. s.	Turtle.....	13	9	41.2	11.0	4.4	1907	Unknown.....
52	229224		Ol. s.	Tuscan.....	26	18	46.0	12.8	6.5	1929	Seattle, Wash.....
53	222658		Ga. s.	Tussler.....	30	20	54.8	18.0	5.5	1922	Hojulam, Wash.....
54	202006		Ga. s.	20th Century.....	13	11	44.2	14.2	4.0	1905	Patehogue, N. Y.....
55	205388		Ga. s.	Twilight.....	6	6	40.8	7.4	6.2	1908	Dubuque, Iowa.....
56	206381		Ga. s.	Twilight.....	9	7	39.7	9.3	4.1	1899	Long Island City, N. Y.
57	213098		Ga. s.	Twilight.....	33	22	51.1	14.3	6.3	1915	Tacoma, Wash.....
58	224577		Ol. s.	Twilight.....	12	8	36.6	9.9	5.8	1925	Seattle, Wash.....
59	226943		Ol. w.	Twilight.....	25	15	48.5	12.4	5.5	1927	Livermore, Ky.....
60	232256		Ga. s.	Twilight.....	10	7	33.0	10.2	2.3	1933	Seattle, Wash.....

† Formerly ga. c. Nellie F. II.

‡ Formerly ga. y. Klntawa.

Motor Vessels

591

Line No.	Service	Crew	Horse-power	Name of owner	Home port	Address of owner
1	Tow.	2	46	A. W. Cook.....	Jacksonville, Fla.....	822 East Fifty-sixth Street, Fernandina, Fla.
2	Fsh.	4	18	Lucinda D. Corson.....	Philadelphia, Pa.....	Port Norris, N. J.
3	Frt.	1	15	John W. Marshall.....	Eastport, Me.....	Deer Isle, New Brunswick.
4	Tow.	1	140	Trimount Dredging Co. (Mass.).....	Boston, Mass.....	10 State Street.
5	Frt.	2	30	Consolidated Lobster Co. (Mass.).....	do.....	280 Northern Avenue.
6	Cod.	22	380	Massachusetts Trawling Co. (Mass.).....	do.....	22 Fish Pier, South Boston, Mass.
7	Fsh.	9	110	John Selford.....	Ketchikan, Alaska.....	Fishing Vessel Owners Association.
8	Frt.	1	25	Robert S. Pagan.....	Washington, D. C.....	Beltsville, Md.
9	Tow.	3	100	Shively Tow Boat Co. (Wash.).....	Seattle, Wash.....	4529 Shiloh Avenue.
10	Fsh.	4	45	James Lauder.....	New York, N. Y.....	405 Woodcroft Avenue, Free- port, L. I., N. Y.
11	Fsh.	1	25	Olaf Nygaard.....	Petersburg, Alaska.....	Oconto, Wis.
12	Fsh.	3	19	Charles Bitner.....	Milwaukee, Wis.....	3 South Mill Street.
13	Fsh.	2	15	Lewis S. Billings.....	Portsmouth, N. H.....	Dennisport, Mass.
14	Frt.	5	12	John Burton Baker.....	New Bedford, Conn.....	252 Front Street.
15	Fsh.	1	35	Columbia River Packers Association (Oreg.).....	Astoria, Oreg.....	223 South Huron Street, Cheboygan, Mich.
16	Fsh.	1	24	Ross J. Bell.....	Port Huron, Mich.....	Colman Dock.
17	Tow.	4	230	Washington Tug & Barge Co. (Wash.).....	Seattle, Wash.....	88 Hamlin Street.
18	Fsh.	3	70	Libby, McNeill & Libby (Me.).....	do.....	369 Pine Street.
19	Frt.	40	b 4,800	United States Shipping Board.....	San Francisco, Calif.....	73 Valencia Street.
20	Fsh.	2	30	John Versaggi.....	St. Augustine, Fla.....	311 Ross Street.
21	Tow.	2	200	Vesta Coal Co. (Pa.).....	Pittsburgh, Pa.....	Dexter Horton Building, Seattle, Wash.
22	Fsh.	5	165	P. E. Harris & Co. (Wash.).....	Juneau, Alaska.....	
23	Fsh.	1	20	Fred Erickson.....	Sitka, Alaska.....	
24	Frt.	1	40	Robert S. Stannard.....	Hartford, Conn.....	13 Brown Street.
25	Fsh.	1	b 30	Eric Soderberg.....	Aberdeen, Wash.....	902 Fourth Street, Hoquiam, Wash.
26	Tnk.	12	b 600	Standard-Vacuum Transportation Co. (Del.).....	New York, N. Y.....	26 Broadway.
27	Fsh.	2	25	Herman Loesch.....	Portland, Oreg.....	395 East Morrison Street.
28	Fsh.	1	30	Arthur D. Shawl.....	Port Huron, Mich.....	456 South Huron Street, Cheboygan, Mich.
29	Tow.	2	60	Sperry R. Lantry.....	Kansas City, Mo.....	2309 Guilinotte Avenue.
30	Fsh.	2	30	Wm. M. Gazeley.....	Portland, Oreg.....	6407 North Princeton Street.
31	Fsh.	1	20	Andy Anderson.....	Petersburg, Alaska.....	
32	Tow.	2	40	Franklin T. Lock.....	Bellingham, Wash.....	Chimacum, Wash.
33	Msc.	2	36	Carl Cornwell.....	San Francisco, Calif.....	2321 East Fourteenth Street, Oakland, Calif.
34	Fsh.	1	12	Alexander Robertson.....	Ketchikan, Alaska.....	Box 112.
35	Tow.	1	75	Foley Bros. (Minn.).....	New York, N. Y.....	117 Liberty Street.
36	Tow.	2	35	Pacific Tow Boat Co. (Wash.).....	Seattle, Wash.....	3414 Iowa Avenue.
37	Fsh.	2	18	First Bank of Cordova, Alaska.....	do.....	Cordova, Alaska.
38	Pas.	2	65	Waters Brothers Transportation Co. (Wash.).....	Bellingham, Wash.....	c/o Citizens Dock.
39	Pas.	1	60	John F. Crosta.....	Philadelphia, Pa.....	Beach Haven, N. J.
40	Pas.	1	70	William H. Harnden.....	Seattle, Wash.....	Box 66, East Sound, Wash.
41	Fsh.	8	b 90	Mitchell Kuljis.....	Tacoma, Wash.....	2416 Yaeger Street, Belling- ham, Wash.
42	Frt.	2	20	Katler Service Stations.....	New York, N. Y.....	River Road, Delawanna, N. J.
43	Fsh.	1	20	Edward Stordahl.....	Ketchikan, Alaska.....	7020 Nineteenth Avenue N.W., Seattle, Wash.
44	Pas.	1	60	Frank Klein.....	New York, N. Y.....	2260 East Seventy-fourth Street (B).
45	Pas.	1	60	Harry Raube.....	do.....	86 North Grove Street, Val- ley Stream, L. I., N. Y.
46	Fsh.	1	30	Peder Berg.....	Ketchikan, Alaska.....	c/o H. Erwick.
47	Tow.	9	b 700	Bath Iron Works Corporation (Me.).....	Bath, Me.....	4 Union Street.
48	Fsh.	3	20	New England Fish Co. (Me.).....	Boston, Mass.....	44 Boston Fish Pier.
49	Tow.	3	90	Southern Coal Co. & Mining Co. (Ill.).....	St. Louis, Mo.....	710 Security Building.
50	Fsh.	6	80	John Urlek.....	New York, N. Y.....	West Sayville, N. Y.
51	Msc.	1	40	Joseph Parquette.....	Newark, N. J.....	296 Market Street.
52	Msc.	0	50	A. W. Angellens.....	Ketchikan, Alaska.....	Box 908.
53	Tow.	3	200	R. J. Utican Tug Boat Co. (Wash.).....	Seattle, Wash.....	400 South F Street, Aber- deen, Wash.
54	Msc.	1	30	Carl J. Carlson.....	New York, N. Y.....	Oakdale, N. Y.
55	Pas.	1	18	D. S. Stribley.....	Dubuque, Iowa.....	
56	Pas.	2	20	Edwin A. Conklin.....	New York, N. Y.....	21 Lawrence Street, Yonkers, N. Y.
57	Fsh.	7	45	Alaska Salmon Co. (Calif.).....	San Francisco, Calif.....	141 Clay Street.
58	Fsh.	2	25	Leonard Itaga.....	Astoria, Oreg.....	279 West Bond Street.
59	Tow.	3	25	Norton E. Lloyd.....	Louisville, Ky.....	Livermore, Ky.
60	Fsh.	2	25	Victor Anderson.....	Seattle, Wash.....	R. F. 1, 2, Box 90, Bremer- ton, Wash.

1 Formerly ga. s. Emandell.

4 Formerly slip. John C. Waples.

Line No.	Official No.	Signal and radio-call letters	Rlg	Name of vessel	Tonnage		Register dimensions			When built	Where built
					Gross	Net	Length	Breadth	Depth		
					Feet						
1	233110		Ga. s.	Twilight	12	10	36.1	12.0	4.4	1934	Cedarville, N. J.
2	224706		Ol. s.	Twin	31	21	49.3	13.9	6.2	1929	Poulsbo, Wash.
3	232077		Ga. s.	Twin Bee	12	10	34.0	10.2	4.3	1927	Miami, Fla.
4	213955		Ga. s.	Twin Boys	40	27	80.5	20.0	4.0	1916	Champlain, N. Y.
5	214316		Ol. s.	Twin Brother	22	14	56.7	19.0	3.5	1916	Pascagoula, Miss.
6	224716		Ga. p.	Twin City	28	28	65.0	16.0	4.1	1925	Orark, Ark.
7	207121		Ga. s.	Twin River	13	12	33.5	9.0	3.9	1907	Two Rivers, Wis.
8	214317		Ol. s.	Twin Sister	22	14	56.7	19.0	3.5	1916	Pascagoula, Miss.
9	218846		Ga. s.	Two B.	9	5	47.0	12.0	2.4	1905	Grand Isle, La.
10	145443		Ga. s.	Two Annas	8	8	33.8	12.4	4.0	1887	Stockton, Md.
11	232600		Ga. s.	Twobits	8	5	37.5	9.0	3.9	1914	Olympic, Wash.
12	145606		Ga. s.	Two Brothers	7	7	34.7	13.7	3.0	1891	Corpus Christi, Tex.
13	206950		Ga. s.	Two Brothers	16	15	38.4	9.5	4.4	1909	Manitowoc, Wis.
14	209103		Ga. s.	Two Bros	10	7	30.2	9.9	3.6	1911	Northport, Mich.
15	214992		Ga. s.	Two Brothers	8	7	30.2	8.6	3.5	1905	Sturgeon Bay, Wis.
16	224292		Ga. s.	Two Brothers	7	5	44.4	10.0	2.7	1924	Hudson Creek, Md.
17	225170		Ga. s.	Two Brothers	24	16	49.9	13.0	4.9	1920	Brooklyn, N. Y.
18	225466		Ol. s.	Two Brothers	23	10	50.8	14.0	5.7	1926	Sausalito, Calif.
19	225639		Ol. s.	Two Brothers	41	28	58.3	15.8	7.3	1928	Tacoma, Wash.
20	225488		Ga. s.	Two Brothers	7	5	31.3	9.0	2.6	1929	Epoufette, Mich.
21	226729		Ol. s.	Two Brothers	23	16	48.3	14.0	6.1	1929	Plymouth, Mass.
22	226333		Ol. s.	Two Brothers	32	21	60.3	10.0	5.1	1929	Brooklyn, N. Y.
23	230342		Ga. s.	Two Brothers	10	6	44.7	11.6	3.8	1930	Shadow, Va.
24	221968		Ga. s.	247	78	53	104.4	14.0	8.1	1917	Greensport, N. Y.
25	202649		Ga. s.	Two Friends	8	7	37.0	13.3	2.6	1905	Port Orange, Fla.
26	220971		Ga. s.	Two Friends	7	6	31.0	10.6	4.2	1920	Mystic, Conn.
27	211712		Ga. s.	Two Mays	43	29	60.4	16.6	6.1	1913	Maulson, Md.
28	228056		Ol. s.	Two Pals	27	18	62.6	15.1	6.6	1928	Plymouth, Mass.
29	145739		Ga. s.	Two Sisters	13	12	43.2	13.3	4.0	1897	Oakdale, N. Y.
30	226228		Ol. s.	Two Sisters	22	10	45.0	15.0	6.3	1925	Brookhaven, N. Y.
31	231162		Ol. s.	Two Sisters	10	7	36.9	12.3	3.3	1931	Biloxi, Miss.
32	232971		Ol. s.	Two Sisters	13	6	38.8	12.4	4.2	1928	Fernandina, Fla.
33	145955		Ga. s.	Two Sons	10	7	38.7	10.8	3.3	1902	Manlyville, La.
34	219729		Ga. s.	Two Sons	8	5	38.7	10.8	2.3	1909	Empire, La.
35	223783		Ga. s.	Tycos	9	6	34.4	9.0	4.7	1924	Seattle, Wash.
36	226463	KLIR	Ol. s.	TYDOL	1,257	768	252.8	40.1	13.6	1927	Chester, Pa.
37	228720	WJDN	El. s.	TYDOL No. 2	1,783	1,055	252.1	44.2	18.5	1929	Wilmington, Del.
38	204209		Ga. s.	Tyee	14	10	44.0	11.6	4.1	1907	Dockton, Wash.
39	213164		Ga. s.	Tyee	17	13	38.0	11.8	5.0	1915	Seattle, Wash.
40	213224		Ga. s.	Tyee	16	11	39.0	11.7	4.4	1915	Ketchikan, Alaska.
41	218067		Ga. s.	Tyee	10	7	39.0	9.7	4.0	1919	Poulsbo, Wash.
42	225012	KFXP	Ol. s.	Tyee	90	61	77.1	20.6	7.6	1925	Hoquiam, Wash.
43	229390		Ga. s.	Tyko	9	6	34.1	9.6	4.0	1929	Ketchikan, Alaska.
44	201752		Ga. s.	Tyone	11	7	53.0	12.0	4.5	1905	Portland, Ore.
45	216474		Ga. s.	Typhoon	9	5	31.0	10.9	5.7	1915	Seattle, Wash.
46	223342		Ga. s.	Typo	17	15	39.9	10.8	3.9	1913	Philadelphia, Pa.
47	231301		Ga. s.	Tyrol	12	10	36.2	11.0	4.0	1927	Port Clinton, Ohio.
48	230784		Ol. s.	Tyrrrel	66	45	62.2	28.3	5.8	1931	Kitty Hawk, N. C.
49	228271		Ga. w.	U. D.	62	39	79.5	17.9	3.2	1929	Chattanooga, Tenn.
50	222048		Ga. s.	U. F. 2	7	6	33.2	9.5	3.0	1913	Long Branch, N. J.
51	225390		Ga. s.	U. F. 3	8	6	37.1	10.2	3.5	1920	Salisbury, Md.
52	229002		Ga. s.	U. F. 4	8	6	37.4	9.6	3.7	1921	Chincoteague, Va.
53	229700		Ga. s.	U. F. 6	9	6	36.2	11.0	3.5	1930	Angleson, N. J.
54	230507		Ga. s.	U. F. 7	9	7	36.2	11.3	3.5	1931	do.
55	230137		Ga. s.	U. S.	13	5	40.0	11.0	5.0	1918	San Diego, Calif.
56	232304		Ol. s.	U. S. E.	14	9	41.0	12.3	4.8	1917	do.
57	213830		Ga. s.	U & 1	20	10	42.2	13.8	5.8	1915	Portland, Me.
58	216331		Ga. s.	U & 1	21	19	47.2	12.7	5.8	1918	Seattle, Wash.
59	219219		Ga. s.	U & 1	10	7	36.2	11.8	2.8	1919	Sitka, Alaska.
60	220281		Ga. s.	U & 1	7	5	30.0	10.2	4.1	1920	South Bend, Wash.

1 Formerly U. S. Navy ga. s. No. 14732.

2 Formerly U. S. N. S. C. 217.

3 Formerly ga. s. J. W. Brooks.

4 Formerly ol. s. Tidewater.

Line No.	Service	Crew	Horse-power	Name of owner	Home port	Address of owner
1	Pas.	1	100	Joseph E. Gentsch.....	Philadelphia, Pa.....	Delmont, N. J.
2	Fsh.	8	70	Oscar J. Hyon.....	Seattle, Wash.....	Box 1088, Poulso, Wash.
3	Pas.	1	65	Charles L. Craig.....	Miami, Fla.....	227 Northwest Second Street.
4	Fer.	2	100	William N. Sweet.....	Rouses Point, N. Y.....	Chazy, N. Y.
5	Fsh.	5	24	Dejean Packing Co. (Miss.).....	Gulfport, Miss.....	East Beach and Pine Streets, Biloxi, Miss.
6	Pas.	1	40	J. O. Hughes.....	Memphis, Tenn.....	Mulberry, Ark.
7	Fsh.	2	12	Herbert Dietzel.....	Port Huron, Mich.....	Harbor Beach, Mich.
8	Fsh.	2	24	Dejean Packing Co. (Miss.).....	Gulfport, Miss.....	East Beach and Pine Streets, Biloxi, Miss.
9	Oys.	3	13	Dupre Terrebonne.....	New Orleans, La.....	Cut Off, La.
10	Oys.	2	20	J. F. Addison.....	Cape Charles, Va.....	Chincoteague, Va.
11	Pas.	1	21	George F. Hall.....	Seattle, Wash.....	6331 Florio Street, Oakmont, Calif.
12	Fsh.	2	22	Joe Mircovich.....	Corpus Christi, Tex.....	Ingleside, Tex.
13	Fsh.	4	20	Joseph Schmidt.....	Milwaukee, Wis.....	Algona, Wis.
14	Fsh.	3	40	George R. Shumsky.....	Grand Haven, Mich.....	Suttons Bay, Mich.
15	Fsh.	2	8	Earl J. Johnson.....	Sault Ste. Marie, Mich.....	1204 Lakeshore Drive, Escanaba, Mich.
16	Oys.	2	14	Hudson Seafood Co.....	Cambridge, Md.....	Hudson, Md.
17	Pas.	1	b 20	Amador Canapu.....	San Francisco, Calif.....	320 Foam Street, Monterey, Calif.
18	Fsh.	3	b 110	John A. Peters.....	do.....	315 Johnson Street, Sausalito, Calif.
19	Fsh.	6	75	Luka Vitajlich.....	Seattle, Wash.....	4000 Sixteenth Avenue SW.
20	Fsh.	2	14	James C. Dishaw.....	Sault Ste. Marie, Mich.....	Epoufette, Mich.
21	Cod.	5	45	Agnes Longo.....	Boston, Mass.....	48 Hale Street.
22	Pas.	2	b 70	H. E. Vreeland.....	New York, N. Y.....	74 East Thirty-second Street, Bayonne, N. J.
23	Fsh.	3	20	Edgar Owens.....	Newport News, Va.....	Peary, Va.
24	Fsh.	5	1, 200	Stanley Ennis.....	New York, N. Y.....	56 Cove Street.
25	Pth.	3	30	State of Georgia.....	Brunswick, Ga.....	c/o Game and Fish Department, 215 F Street.
26	Fsh.	1	16	Virgil W. Sprague.....	Newport, R. I.....	New Shoreham, R. I.
27	Frt.	3	30	S. T. Harrison.....	Cambridge, Md.....	Tighman, Md.
28	Cod.	5	75	Stephen Molea.....	Hoston, Mass.....	8 Everett Street.
29	Fsh.	1	60	Fred Weller.....	New York, N. Y.....	4365 Third Avenue.
30	Fsh.	2	30	Cornelius Sanders.....	do.....	West Sayville, N. Y.
31	Oys.	3	24	C. D. Moore.....	Gulfport, Miss.....	1519 First Street, Biloxi, Miss.
32	Fsh.	2	40	John Mendes.....	St. Augustine, Fla.....	Box 134.
33	Fsh.	3	45	Tony Barthe.....	New Orleans, La.....	c/o 107 North Front Street.
34	Oys.	2	12	Joseph Hingle.....	do.....	Empire, La.
35	Fsh.	2	16	Martin J. Hammes.....	Seattle, Wash.....	1911 Lombard Avenue, Everett, Wash.
36	Frt.	16	b 700	Tide Water Associated Transport Corporation (Del.).....	Wilmington, Del.....	7 West Tenth Street.
37	Tuk.	18	1, 000	do.....	do.....	Do.
38	Tow.	2	40	Foss Launch & Tug Co. (Wash.).....	Tacoma, Wash.....	400 Dock Street.
39	Fsh.	3	20	Lars Hlendhelm.....	Ketchikan, Alaska.....	Box 1152.
40	Fsh.	1	35	J. F. Krause.....	do.....	Box 1713.
41	Fsh.	2	20	Odin Johnson.....	Seattle, Wash.....	Box 210, La Conner, Wash.
42	Tow.	5	500	Hubble Towing Co. (Wash.).....	do.....	717 Lavee Street, Hoquiam, Wash.
43	Fsh.	1	30	John Peters.....	Ketchikan, Alaska.....	Box 161.
44	Fsh.	2	50	Pacific American Fisheries (Del.).....	Seward, Alaska.....	South Bellingham, Wash.
45	Msc.	1	16	Robert H. Burns.....	Juneau, Alaska.....	do.
46	Fsh.	2	11	S. C. Hall.....	Seattle, Wash.....	Box 445.
47	Pas.	1	b 150	John Hertschinger & Sons (Wis.).....	Milwaukee, Wis.....	Egg Harbor, Wis.
48	Fer.	2	60	Roumoko Ferry Co. (N. C.).....	Elizabeth City, N. C.....	Kitty Hawk, N. C.
49	Tow.	3	b 75	L. E. Willson.....	Chattanooga, Tenn.....	Shelfield, Ala.
50	Pas.	1	18	Clarence Westcott.....	Philadelphia, Pa.....	33 Groveland Avenue, Somers Point, N. J.
51	Fsh.	1	40	Unlon Fish Co. (N. J.).....	do.....	Ottens Harbor, Wildwood, N. J.
52	Fsh.	6	40	do.....	do.....	Do.
53	Fsh.	6	10	do.....	do.....	Do.
54	Fsh.	5	40	do.....	do.....	Do.
55	Fsh.	2	b 35	San Dulco.....	San Diego, Calif.....	1940 California Street.
56	Tow.	2	b 60	Van Camp Sea Food Co. (Calif.).....	Los Angeles, Calif.....	Fish Harbor, Terminal Island, Calif.
57	Fsh.	4	70	Roger Joyce.....	Portland, Me.....	Swans Island, Me.
58	Fsh.	2	b 40	Samuel O. Johnson.....	Juneau, Alaska.....	Killisnoa, Alaska.
59	Fsh.	2	16	Peril Straits Packing Co. (Wash.).....	Sitka, Alaska.....	Todd, Alaska.
60	Fsh.	1	28	Arthur Anderson Fish Co. (Oreg.).....	Astoria, Oreg.....	112 Front Street.

¹ Formerly U. S. Navy ga. s. 3053
² Formerly ga. w. Marie Brown.

³ Formerly Japanese ga. s. ^a U. S. E.
^b Excelsior.

Line No.	Official No.	Signal and radio-call letters	Rig	Name of vessel	Tonnage		Register dimensions			When built	Where built
					Gross	Net	Length	Breadth	Depth		
1	232027		Ga. s.	U. & I.	14	12	Feet 37.2	Feet 12.4	Feet 3.8	1932	Gluttenberg, N. J.
2	232658		Ga. s.	Uarda III.	11	9	32.5	9.5	4.6	1924	Greenpoint, Brooklyn, N. Y.
3	205555		Ga. s.	Uautogo	14	12	48.0	11.0	4.1	1908	Canastota, N. Y.
4	204331		Ga. s.	Uautogo II.	7	6	34.6	8.4	3.2	1907	Fulton, N. Y.
5	232712		Ga. s.	Ucatan	7	6	35.0	8.6	2.2	1933	New Bern, N. C.
6	230974		Ga. s.	Uganlk	31	21	52.0	13.4	7.0	1930	Seattle, Wash.
7	232343		Ga. s.	Ugo	14	9	43.2	10.2	4.8	1933	Los Angeles, Calif.
8	200864		Ga. s.	Ukamuk	20	16	40.0	14.5	6.1	1905	Alameda, Calif.
9	214379		Ga. s.	Ukluwak	16	10	43.0	13.8	4.2	1916	Nome, Alaska
10	217784		Ga. s.	Uloa	22	15	41.7	13.5	5.9	1919	Tacoma, Wash.
11	25318		Ga. s.	Uirica	11	10	40.1	13.9	3.6	1899	Sayville, N. Y.
12	230094		Ol. s.	Ularra	273	175	147.5	20.1	10.8	1920	Erle, Pa.
13	227021		Ga. s.	Ulva D.	7	6	36.1	8.7	2.5	1927	Beaufort, N. C.
14	230273		Ga. s.	Umatilla	12	8	37.3	10.2	5.1	1920	Seattle, Wash.
15	230294		Ol. s.	Umatilla	39	27	52.9	15.2	7.1	1920	Tacoma, Wash.
16	232046		Ga. s.	Umbe	8	5	35.3	10.1	3.4	1919	Norfolk, Va.
17	228193		Ol. s.	Umberto Noble	18	6	44.5	14.0	5.3	1929	San Francisco, Calif.
18	223606		Ol. s.	Umpqua Chief	21	11	45.0	13.4	5.5	1924	Reedsport, Ore.
19	23300		Ga. s.	Una	11	10	32.0	13.6	3.0	1891	Bay Shore, N. Y.
20	209275		Ga. s.	Una	7	7	30.0	9.0	3.8	1906	Manitowoc, Wis.
21	217633		Ga. s.	Una	33	21	64.0	12.0	3.8	1919	Pittsburgh, Pa.
22	231048		Ga. w.	Una	19	17	44.3	18.3	2.0	1931	Garrison, N. D.
23	228971		Ol. s.	Una C.	16	7	43.6	14.9	3.4	1929	Biloxi, Miss.
24	202387		Ga. s.	Unadilla	16	11	40.5	10.9	3.8	1905	Brooklyn, N. Y.
25	215331		Ga. s.	Una Mae	29	26	48.5	13.8	6.0	1917	Anacortes, Wash.
26	200026		Ga. s.	Uncas	14	7	53.0	12.9	5.6	1903	Roque Bluffs, Me.
27	223861		Ga. s.	Uncas	21	14	57.7	10.0	5.3	1917	Greenport, N. Y.
28	232586		Ol. s.	UNCLE DAVE	31	14	48.0	15.0	4.7	1933	Siddell, La.
29	216644		Ga. s.	Uncle Joe	7	6	45.0	8.6	1.6	1904	Houma, La.
30	25305		Ga. s.	Uncle Sam	11	9	37.7	12.0	4.5	1897	Reedville, Va.
31	25337		Ga. s.	Uncle Sam	10	9	33.7	12.7	5.8	1891	Brenon, Me.
32	207455		Ga. s.	Uncle Sam	12	10	33.2	12.6	4.6	1901	City Island, N. Y.
33	202807		Ga. s.	Uncle Sam	13	12	35.1	9.5	3.8	1902	Manitowoc, Wis.
34	204432		Ga. s.	Uncle Sam	11	7	35.7	11.6	4.5	1907	San Francisco, Calif.
35	211192		Ol. s.	Uncle Sam	38	26	61.0	19.2	5.6	1913	Morehead City, N. C.
36	213377		Ga. s.	Uncle Sam	26	22	47.3	13.7	5.6	1915	Seattle, Wash.
37	224841		Ol. s.	Uncle Sam	46	28	65.5	16.5	6.8	1925	San Diego, Calif.
38	225521		Ga. s.	Uncle Sam	22	15	60.5	10.9	5.4	1921	Alexandria Bay, N. Y.
39	226393		Ol. s.	Uncle Sam	81	55	104.3	15.1	8.1	1917	Kingston, N. Y.
40	220297		Ga. s.	Uncle Sam II	19	13	56.3	12.2	4.8	1920	Clayton, N. Y.
41	226134		Ol. w.	Uncle Steve	64	67	64.7	26.0	3.4	1926	Paducah, Ky.
42	25222		Ga. s.	Undine	8	8	45.0	14.0	3.2	1876	Bon Secour, Ala.
43	25350		Ga. s.	Undine	95	50	78.0	27.0	6.3	1902	San Francisco, Calif.
44	217701		Ga. s.	Uniga	55	33	66.6	18.7	6.5	1919	Astoria, Ore.
45	219440	KUQP	Ol. s.	UNICOI	5,959	3,703	401.9	64.2	31.3	1920	Tampa, Fla.
46	214663		Ga. s.	Unimak	12	10	36.4	10.8	6.0	1917	Seattle, Wash.
47	223571		Ol. s.	Unihuk	29	22	48.8	13.7	6.5	1924do.
48	26345		Ga. s.	Union	12	8	39.3	10.6	3.9	1901	Southend, Wash.
49	25346		Ga. s.	Union	13	9	42.0	15.3	3.6	1901	Belvedere, Calif.
50	207091		Ol. s.	Union	13	9	36.0	11.8	4.0	1910	Ilquim, Wash.
51	210034		Ga. s.	Union	11	8	44.7	11.0	4.6	1910	New York, N. Y.
52	210667		Ga. s.	Union	7	6	38.1	7.6	3.0	1912	Marshfield, Ore.
53	232057		Ga. s.	Union	7	6	41.5	10.7	3.1	1911	Glass, Va.
54	213204		Ga. s.	Union No. 5	26	17	57.1	12.0	4.3	1915	San Francisco, Calif.
55	201780		Ga. s.	Union Fing.	10	7	42.3	11.7	4.5	1905	Alameda, Calif.
56	230542		Ol. s.	Union No. 1	11	8	39.8	11.0	4.6	1917	San Diego, Calif.
57	230482		Ol. s.	Union No. 2	17	8	47.4	12.7	5.1	1918do.
58	25342		Ol. s.	UNIQUE	33	21	90.0	14.0	4.3	1901	Charleston, W. Va.
59	228811		Ol. s.	United	72	49	66.9	17.6	9.0	1930	Seattle, Wash.

¹ Formerly U. S. Navy No. 6655.

² Formerly U. S. Navy cl. s. B. O. No. 86.

³ Formerly ga. s. [a] Just Brown II.

⁴ Formerly ga. s. [b] Maxine II.

Line No.	Service	Crew	Horse-power	Name of owner	Home port	Address of owner
1	Fsh.	1	12	Andrew Bulson.....	New York, N. Y.....	C/o Jacob Rice's Yard, Guttenberg, N. J.
2	Pas.	1	40	Henry H. Gordon, jr.....	do.....	1072 Carroll Street (B).
3	Pas.	1	26	Leslie Conant.....	Cape Vincent, N. Y.....	Grindstone Island, N. Y.
4	Pas.	1	18	F. D. Ross.....	do.....	Thousand Island Park, N. Y.
5	Tow.	2	24	Eureka Lumber Co.....	Washington, N. C.....	West Main Street.
6	Fsh.	8	140	San Juan Fishing & Packing Co. (Wash.).....	Seward, Alaska.....	Foot Stacy Street, Seattle, Wash.
7	Pas.	2	350	Clifford Casey.....	Los Angeles, Calif.....	2132 Cedar Street, Long Beach, Calif.
8	Fsh.	3	100	Alaska Packers Ass'n (Calif.).....	Juneau, Alaska.....	111 California Street, San Francisco, Calif.
9	Frt.	2	8	George D. O'Connor.....	Nome, Alaska.....	c/o E. B. O'Connor.
10	Fsh.	2	27	Nakat Packing Corporation (N. Y.).....	Ketchikan, Alaska.....	Dexter Horton Building, Seattle, Wash.
11	Msc.	1	12	William F. Farin.....	Perth Amboy, N. J.....	Sawaren, N. J.
12	Frt.	9	300	Daniel McCarren, jr.....	New York, N. Y.....	75 North Maple Avenue, East Orange, N. J.
13	Fsh.	3	60	George W. Parkin.....	Beaufort, N. C.....	Roe, N. C.
14	Fsh.	3	16	Irving H. Reimer.....	Seattle, Wash.....	703 Ninth Avenue.
15	Fsh.	3	45	P. V. Petrich.....	do.....	103 Galer Street.
16	Msc.	1	24	Marine Exchange and Salvage Corporation (N. Y.).....	New York, N. Y.....	Foot West Ninety-seventh Street.
17	Fsh.	1	65	Samuel S. Balesteri.....	San Francisco, Calif.....	523 Figueroa Street, Mon- terey, Calif.
18	Msc.	1	100	Reedsport Tow Boat Co. (Oreg.).....	Marshfield, Oreg.....	Reedsport, Oreg.
19	Msc.	1	10	Marcus Howell.....	New York, N. Y.....	Bay Shore, N. Y.
20	Fsh.	3	6	Mads Svendsen.....	Milwaukee, Wis.....	Washington Island, Wis.
21	Tow.	3	35	Carnegie Steel Co. (N. J.).....	Pittsburgh, Pa.....	434 Fifth Avenue.
22	Fer.	1	640	Ernest A. Bohrer.....	Pembina, N. D.....	Garrison, N. Dak.
23	Oys.	5	24	William Cruso.....	Gulfport, Miss.....	Seymore and Third Streets, Biloxi, Miss.
24	Msc.	2	26	Manuel Carbonell.....	Savannah, Ga.....	423 West St. Julian Street.
25	Fsh.	1	30	Wiley F. Perry.....	Seattle, Wash.....	419 Q Avenue, Ancoartes, Wash.
26	Frt.	2	32	W. H. Morrison.....	Belfast, Me.....	Stockton Springs, Me.
27	Fsh.	4	600	Rose Shannon.....	New York, N. Y.....	238 One hundred and thirty- second Street, Rockaway Beach, N. Y.
28	Tow.	3	150	Gulf Coast Towing Co. (La.).....	New Orleans, La.....	81dell, La.
29	Oys.	2	7	Max Rhodes.....	do.....	153 William Street, Houma, La.
30	Fsh.	2	20	Willard Abbott.....	Reedville, Va.....	Weems, Va.
31	Fsh.	1	40	Magnus Fenmore.....	New York, N. Y.....	332 West Nineteenth Street.
32	Frt.	1	30	Robert Lee.....	do.....	Do.
33	Fsh.	1	20	John A. Olling.....	Chicago, Ill.....	11525 Harvard Avenue.
34	Tow.	1	65	Adella K. G. Peterson.....	San Francisco, Calif.....	951 Hudson Avenue.
35	Pas.	2	60	Rockaway Point Development Corpora- tion (N. Y.).....	New York, N. Y.....	421 Seventh Avenue.
36	Fsh.	5	35	American Packing Co. (Wash.).....	Seattle, Wash.....	Pier 2, Everett, Wash.
37	Fsh.	5	100	Cohn-Hopkins (Calif.).....	San Diego, Calif.....	Foot Crosby Street.
38	Pas.	1	200	Combined Thousand Island Boat Tours (N. Y.).....	Cape Vincent, N. Y.....	Alexandria Bay, N. Y.
39	Cod	12	100	Joseph Novello, jr.....	Houcester, Mass.....	32 Fort Square.
40	Pas.	1	100	Combined 1,000 Island Boat Tours (N. Y.).....	Cape Vincent, N. Y.....	Alexandria Bay, N. Y.
41	Fer.	6	60	Mrs. N. R. Fitzgerald.....	Baton Rouge, La.....	Box 308, Clarksdale, Miss.
42	Fsh.	2	18	John H. Plash, jr.....	Mobile, Ala.....	Bon Secour, Ala.
43	Frt.	3	60	Christian Johansen.....	San Francisco, Calif.....	182 Townsend Street.
44	Fsh.	8	120	Columbia River Packers Association (Oreg.).....	Astoria, Oreg.....	Foot Sixth Street.
45	Frt	37	3,000	United States Shipping Board.....	Tampa, Fla.....	
46	Fsh.	4	20	Ole Husvik.....	Petersburg, Alaska.....	
47	Fsh.	4	75	J. Rockness.....	Seattle, Wash.....	7957 Ninth Avenue SW.
48	Frt.	1	40	A. V. Reeves.....	do.....	South Bend, Wash.
49	Pas.	2	12	Union Fish Co. (Calif.).....	San Francisco, Calif.....	141 Clay Street.
50	Tow.	2	30	Fred W. Thurber.....	Aberdeen, Wash.....	Hooquam, Wash.
51	Drg.	1	100	John J. Jones.....	New York, N. Y.....	Brooklyn, N. Y.
52	Pas.	1	30	Julius Gunnell.....	Marshfield, Oreg.....	
53	Fsh.	2	16	Vernon Brooks.....	Newport News, Va.....	Shadow, Va.
54	Pas.	1	160	Union Iron Works Company (N. J.).....	San Francisco, Calif.....	215 Market Street.
55	Tow.	1	40	Union Fish Co. (Calif.).....	do.....	141 Clay Street.
56	Fsh.	5	45	Jack Gilbert.....	San Diego, Calif.....	620 West State Street.
57	Fsh.	6	80	Pete Demaria.....	do.....	1520 Columbia Street.
58	Pas.	4	95	Valley Distributing Co. (Del.).....	Memphis, Tenn.....	236 Washington Avenue.
59	Fsh.	8	135	Harold Arentsen.....	Ketchikan, Alaska.....	Port Walter, Alaska.

† Formerly reg. s. ^a G. A. M.
^b Tebo No. 3.

† Formerly ^a st. y. Unique.
^b U. S. Eng. st. s. Unique.

Motor Vessels

Line No.	Official No.	Signal and radio-call letters	Rig	Name of vessel	Tonnage		Register dimensions			When built	Where built
					Gross	Net	Length	Breadth	Depth		
1	214786		Ga. s.	United Dry Docks No. 4..	47	32	58.0	18.5	6.9	1917	Nyack, N. Y.
2	217310		Ga. s.	United Dry Docks No. 5..	13	11	37.4	10.5	5.6	1918	New York, N. Y.
3	213941		Ol. s.	United Dry Docks No. 10..	28	19	56.1	11.9	6.3	1916	Brooklyn, N. Y.
4	111179	KL15	Ga. s.	United Dry Docks No. 11..	15	14	42.9	12.0	5.3	1898	New York, N. Y.
5	110476		Ga. s.	United Dry Docks No. 14..	23	21	41.7	16.3	4.6	1919	Kennebunk, Me.
6	206890		Ga. s.	Unity.....	17	11	39.5	12.8	4.0	1911	Seattle, Wash.
7	231992		Ga. s.	Unity.....	12	8	41.0	9.9	4.2	1932	Cambridge, Md.
8	226040		Ga. s.	Unk.....	7	6	28.6	10.3	3.3	1927	Greenwich, N. J.
9	206197		Ga. s.	Uno.....	24	17	51.9	15.4	4.5	1909	Chelsea, Mass.
10	209355		Ga. s.	Uno.....	13	9	46.2	11.7	3.2	1911	Ortole, Md.
11	222676		Ga. s.	Uno.....	10	7	37.7	9.8	4.3	1922	Providence, R. I.
12	281431		Ga. s.	Uno II.....	7	6	30.6	9.5	4.2	1927	Nordland, Wash.
13	231556		Ga. s.	Unome.....	45	45	44.8	18.0	2.7	1932	Norfolk, Va.
14	223454		Ga. s.	Unum.....	7	5	29.2	9.0	4.0	1919	Seattle, Wash.
15	211380		Ga. s.	Urania.....	14	10	36.5	11.5	4.0	1913	Keyport, Wash.
16	222948		Ol. s.	Urania.....	35	27	54.0	16.2	5.4	1923	Doyhof, Alaska
17	227490		Ol. s.	Urania.....	53	36	60.9	16.5	8.1	1928	Gig Harbor, Wash.
18	228870		Ga. s.	Urania.....	15	12	38.2	12.1	4.4	1929	Iloolah, Alaska
19	263553		Ga. s.	Uranus.....	6	5	34.6	11.4	3.0	1902	Morgan City, La.
20	209904		Ol. s.	Uranus.....	24	20	45.7	12.7	5.6	1912	Seattle, Wash.
21	225328		Ol. s.	Uranus.....	9	6	32.8	10.2	4.6	1926	Port Blakely, Wash.
22	226906		Ga. s.	Uranus.....	17	11	34.8	12.1	5.8	1927	Kasaan, Alaska
23	232298		Ga. s.	Ursula.....	11	7	40.0	10.3	4.6	1932	Keyport, N. J.
24	210394		Ga. s.	Ursula C.....	20	11	52.6	18.4	3.8	1912	Biloxi, Miss.
25	210793		Ol. w.	Usona.....	38	15	63.8	16.0	2.1	1912	Houma, La.
26	221680		Ol. s.	Usona.....	79	54	104.3	14.9	8.3	1917	Jacksonville, Fla.
27	225981		Ga. s.	Usona.....	8	6	37.2	12.9	3.1	1926	Greenwich, Conn.
28	216420		Ga. s.	Ussona.....	14	9	39.1	11.9	4.8	1918	Raymond, Wash.
29	226906		Ol. s.	URCA SOCONY.....	533	401	188.5	28.4	11.8	1920	Elizabeth, N. J.
30	211733		Ga. s.	Utality.....	51	40	63.0	20.9	4.4	1913	Fall River, Mass.
31	216695		Ga. s.	Utality.....	7	6	34.5	9.8	4.3	1917	New Brighton, N. Y.
32	222221		Ga. s.	Utality.....	20	14	51.5	16.0	3.9	1933	New Orleans, La.
33	221976		Ga. s.	Utopa.....	7	6	31.2	9.8	3.9	Unknown
34	207328		Ga. s.	Uynk.....	35	23	53.0	15.6	6.0	1910	Seattle, Wash.
35	222091		Ga. s.	V. M. O.....	12	8	38.9	11.1	2.3	1915	Lafayette, La.
36	224358		Ga. p.	V. & S. S. No. 1.....	24	24	59.7	15.7	2.7	1924	Antiquity, Ohio
37	225128		Ol. w.	V. J. KURZWEI.....	250	230	155.0	32.0	5.7	1925	Siddell, La.
38	231375		Ol. s.	V. L. KERGAN.....	96	65	81.0	20.0	7.9	1931	Brooklyn, N. Y.
39	229130		Ol. s.	V. M. Monsaban.....	17	9	46.5	13.1	5.0	1929	Delanco, N. J.
40	213611		Ol. s.	V. P. Handy.....	105	51	83.1	24.7	5.4	1915	Seattle, Wash.
41	127232		Ol. s.	VVACLITE.....	134	114	108.0	23.0	6.6	1898	Philadelphia, Pa.
42	232183		Ga. s.	Veg.....	9	6	29.0	9.4	4.6	1926	Ketchikan, Alaska
43	218487		Ga. s.	Vagabond.....	9	8	32.0	10.0	3.0	1911	Stamford, Conn.
44	226096		Ol. s.	Vagabond.....	68	35	86.0	19.1	8.6	1926	Thomaston, Me.
45	226290		Ga. s.	Vagabond.....	11	7	34.6	11.3	5.3	1927	Noank, Conn.
46	226638		Ga. s.	Vagabond.....	16	12	44.8	10.7	5.1	1929	Port Clinton, Ohio
47	230952		Ga. s.	Vagabond.....	24	16	55.2	11.9	5.8	1931	Brooklyn, N. Y.
48	232303		Ol. s.	Vagabond.....	20	13	45.3	14.8	6.7	1933	Rockport, Tex.
49	232901		Ol. s.	Vagabond.....	14	5	40.2	12.6	4.6	1928	Fernandina, Fla.
50	233131		Ga. s.	Vagabond.....	10	7	36.0	8.6	3.0	Unknown
51	217776		Ga. s.	Vall Bros.....	7	5	31.2	11.7	3.2	1915	Greenport, N. Y.
52	208102		Ga. s.	Vulder.....	15	10	35.9	12.3	4.9	1910	Tacoma, Wash.
53	220150		Ga. s.	Valdez.....	9	6	29.8	9.4	5.8	1930	Gig Harbor, Wash.
54	220107		Ol. s.	VALENCIA.....	114	71	88.6	20.1	7.6	1926	Elizabeth City, N. C.
55	223487		Ol. s.	Valencia.....	70	47	68.5	18.8	8.4	1927	Gig Harbor, Wash.
56	229518		Ol. s.	Valencia.....	46	31	59.0	16.8	7.6	1927	Tacoma, Wash.
57	227738		Ol. s.	Valencia.....	25	17	48.0	15.3	6.0	1928	Amesbury, Mass.
58	232628		Ga. s.	Valencia.....	13	5	38.3	11.5	4.0	1927	Fernandina, Fla.
59	221242		Ol. s.	Valencia III.....	14	5	52.0	12.5	4.8	1918	Los Angeles, Calif.

1 Formerly ga. s. (a) Mars.
 (b) Gladys.
 2 Formerly ga. s. Little Billy.

3 Formerly ga. s. (a) E. P. Morse,
 (b) Say When.
 4 Formerly ga. s. Rosalie.

Line No.	Service	Crew	Horse-power	Name of owner	Home port	Address of owner
1	Msc.	2	60	Unlted Dry Docks (N. Y.)	New York, N. Y.	11 Broadway.
2	Msc.	1	48	do.	do.	Do.
3	Msc.	3	250	do.	do.	Do.
4	Msc.	2	25	do.	do.	Do.
5	Msc.	3	45	do.	do.	Do.
6	Fsh.	4	20	Astoria & Puget Sound Canning Co. (Wash.)	Juneau, Alaska	South Bellingham, Wash.
7	Msc.	1	75	Samuel E. LeCompte	Baltimore, Md.	3818 West Garrison Avenue.
8	Pas.	1	12	William J. Fletcher	Philadelphia, Pa.	2184 Bridge Street.
9	Pas.	4	600	Robert C. Howland	New Bedford, Mass.	89 Russells Mills Road, South Dartmouth, Mass.
10	Pas.	2	16	Burton N. Cooper	Baltimore, Me.	Charlestown, Md.
11	Frt.	2	20	Edward J. Brown	New Haven, Conn.	c/o The Talmadge Inn, Short Beach Road, East Haven, Conn.
12	Fsh.	2	9	C. Gunterman	Seattle, Wash.	c/o A. R. Huckens, Star Route No. 2, Port Town- send, Wash.
13	Msc.	1	20	H. H. Dolson	Norfolk, Va.	1120 Hawthorne Avenue, South Norfolk, Va.
14	Fsh.	2	12	Louis Melling	Seattle, Wash.	Clinton, Wash.
15	Fsh.	6	20	Booth Salmon Co. (Del.)	do.	Burke Building.
16	Fsh.	6	60	Dan Molyer	Petersburg, Alaska	Doyhof, Alaska.
17	Fsh.	8	75	Antonio Legaz	Seattle, Wash.	609 West Sixty-second Street.
18	Fsh.	1	30	John F. Williams	Juneau, Alaska	Hoonah, Alaska.
19	Fsh.	1	15	Christophe Lee	Morgan City, La.	Cut Off, La.
20	Fsh.	1	60	Carl P. Rekdal	Seattle, Wash.	4818 Evenston Avenue.
21	Fsh.	1	615	Nick Kristensen	Seward, Alaska	Fiske, Pas.
22	Fsh.	2	20	Louis Jones	Ketchikan, Alaska	Kasaan, Alaska.
23	Frt.	1	800	John C. Casaleggi	Perth Amboy, N. J.	80 Lowell Street, Carteret, N. J.
24	Oys.	5	30	Angelina Skrmetta	Gulfport, Miss.	1023 East Beach Street, Biloxi, Miss.
25	Tow.	3	80	South Coast Co. (Del.)	New Orleans, La.	Houma, La.
26	Fsh.	5	240	Albert M. Schneider	New York, N. Y.	1581 Appleton Avenue, Bronx
27	Pas.	1	50	Speed Boat Sales (Conn.)	Bridgeport, Conn.	Steamboat Road, Greenwich, Conn.
28	Fsh.	2	25	Almon Church	Seattle, Wash.	South Bend, Wash.
29	Tnk.	7	220	Standard-Vacuum Transportation Co. (Del.)	New York, N. Y.	26 Broadway.
30	Frt.	3	64	Robert S. Hayes (R. I.)	Newport, R. I.	311 Thayer Street.
31	Frt.	1	20	F. D. Koehler Co. (N. Y.)	New York, N. Y.	New Brighton, N. Y.
32	Frt.	2	40	Henry Cooper	New Orleans, La.	1688 Moss Street.
33	Pas.	1	40	Ralph Scull	Philadelphia, Pa.	Eldora, N. J.
34	Fsh.	1	80	Booth Salmon Co. (Del.)	Seattle, Wash.	Burke Building.
35	Fsh.	1	30	Victorin L. Coulon	New Orleans, La.	Lafitte, La.
36	Fer.	2	20	W. A. Frizell	Cincinnati, Ohio	Vancsburg, Ky.
37	Fgs.	36	240	Sherburne Transportation Co. (La.)	New Orleans, La.	Plaquemine, La.
38	Tnk.	3	140	Diesel Tanker, V. L. Keegan (N. Y.)	New York, N. Y.	11 West Forty-second Street.
39	Tow.	1	100	Eastern Sand and Gravel Corporation (Del.)	Philadelphia, Pa.	Pennsylvania Building.
40	Frt.	9	75	Puget Sound Freight Lines (Wash.)	Tacoma, Wash.	Canadian National Dock, Seattle, Wash.
41	Frt.	6	100	Standard-Vacuum Transportation Co. (Del.)	New York, N. Y.	26 Broadway.
42	Fsh.	1	35	John V. Goding	Wrangell, Alaska	
43	Frt.	1	30	Gunner Fragness	New London, Conn.	Niantic, Conn.
44	Cod.	7	180	William E. Westerbeke	New Bedford, Mass.	279 Northern Avenue, Bos- ton, Mass.
45	Fsh.	2	40	Carl H. Erikson	New York, N. Y.	Amagansett, N. Y.
46	Pas.	2	400	Ernest Byfield	Chicago, Ill.	Hotel Sherman.
47	Frt.	2	1,050	Daniel Murdock	New York, N. Y.	303 Main Street, Port Wash- ington, N. Y.
48	Fsh.	6	45	Robert B. Crossman	Corpus Christi, Tex.	Box 55, Rockport, Tex.
49	Pas.	2	30	John S. Carlinhas	St. Augustine, Fla.	Box 1134.
50	Pas.	1	640	H. G. Nagel	Peoria, Ill.	Commercial National Bank Building.
51	Frt.	3	12	S. D. Staples	New York, N. Y.	Greenport, N. Y.
52	Fsh.	2	20	Richard Nix	Juneau, Alaska	Hydaburg, Alaska.
53	Fsh.	2	20	Martin H. Solver	Tacoma, Wash.	3207 South Ash Street.
54	Frt.	3	120	Texas Co. (Del.)	Elizabeth City, N. C.	607 East Fearing Street.
55	Fsh.	10	6140	Marco Legaz	Seattle, Wash.	62 Cedar Street.
56	Fsh.	8	90	J. J. Petrich	Tacoma, Wash.	3112 North Thirty-second Street.
57	Fsh.	5	45	Svert Tollefsen	New Bedford, Mass.	28 High Street.
58	Fsh.	2	40	Gerald Beach	Brunswick, Ga.	1928 Union Street.
59	Pas.	4	645	Van Camp Sea Food Co. (Calif.)	Los Angeles, Calif.	Fish Harbor Wharf, Ter- minal Island, Calif.

¹ Formerly sloop Robert B. Nooney.

² Formerly ga. s. Eben A. Thacher.

³ Formerly U. S. Navy ga. s. 5.

⁴ Formerly ga. p. John B.

⁵ Formerly ol. s. Rancocas.

⁶ Formerly ga. s. Amazon.

⁷ Formerly ol. s. Ohio.

⁸ Formerly ga. s. Mabel L.

Line No.	Official No.	Signal and radio-call letters	Rig	Name of vessel	Tonnage		Register dimensions			When built	Where built
					Gross	Net	Length	Breadth	Depth		
1	204682		Ga. s.	Valentine.....	12	8	36.0	10.3	4.0	1907	Anacortes, Wash.
2	212182		Ga. s.	Valentine.....	22	17	40.2	13.3	5.9	1914	Seattle, Wash.
3	219233		Ga. w.	Valentine.....	26	15	58.8	15.8	2.2	1918	Lockport, La.
4	161534		Ga. s.	Valentine Cosier.....	26	11	50.7	18.0	5.0	1884	Bridgeton, N. J.
5	230528		Ol. s.	Valentino.....	12	6	38.2	11.4	4.0	1926	Fernandina, Fla.
6	230528		Ga. s.	Valeria.....	11	7	38.0	11.0	2.8	1931	Atlantic, N. C.
7	231543		Ga. s.	Valera J.....	11	10	41.0	11.0	3.7	1932	Bowers, Del.
8	232553		Ga. s.	Valhalla.....	9	8	32.7	10.0	3.8	1927	Petersburg, Alaska.
9	203556		Ol. s.	Valiant.....	30	11	58.7	14.8	6.8	1906	Friday Harbor, Wash.
10	230872		Ga. s.	Valiant.....	16	11	41.0	11.5	4.7	1911	Port Madison, Wash.
11	230878		Ga. s.	Valiant.....	9	8	34.5	11.3	3.6	1931	New Grotto, N. J.
12	228209		Ga. s.	Valiant.....	10	8	32.7	10.0	4.3	1918	Tacoma, Wash.
13	232926		Ga. s.	Valiant.....	15	10	40.1	12.3	3.7	Unknown.
14	217807		Ga. s.	Valid.....	12	8	31.2	10.0	5.1	1919	Tacoma, Wash.
15	201125		Ga. s.	Valkyrie.....	20	13	43.2	12.5	4.8	1904	Aberdeen, Wash.
16	200678		Ga. s.	Valkyrie.....	9	6	30.7	10.8	4.4	1912	Tacoma, Wash.
17	161740		Ga. s.	Vallejo.....	7	5	32.0	10.0	3.5	1894	Vallejo, Calif.
18	215346		Ga. s.	Valley Brew.....	51	33	60.1	21.8	5.2	1917	Stockton, Calif.
19	227183		Ga. s.	Valo.....	10	8	33.9	9.2	4.4	1927	Sitka, Alaska.
20	220387		Ga. s.	Valor.....	34	26	51.5	13.8	6.5	1920	Seattle, Wash.
21	231477		Ga. s.	Valor II.....	7	5	31.6	9.4	4.7	1932do.....
22	161906		Ga. s.	Valousia.....	19	13	41.4	16.5	4.7	1901	Shipyards, Ga.
23	210790		Ga. s.	Vamoose.....	8	6	40.0	12.0	3.0	1912	South Bend, Wash.
24	218403		Ga. s.	Vamp.....	21	14	47.3	10.7	5.5	1919	Milwaukee, Wis.
25	231143		Ga. s.	Vamp.....	10	7	32.0	11.0	3.7	1926	Huntswick, Ia.
26	231613		Ga. s.	Vampire.....	7	5	30.5	8.7	4.2	1927	Wrangell, Alaska.
27	210359		Ga. s.	Vance.....	20	16	48.0	13.2	3.2	1912	Atlantic, N. C.
28	222025		Ga. w.	Vance.....	13	6	51.6	8.8	1.7	1921	Creston, W. Va.
29	227367		Ga. s.	Vandal.....	14	9	39.1	11.3	5.3	1923	Seattle, Wash.
30	229020		Ol. s.	Vandal.....	101	57	92.0	20.0	9.5	1929	Damariscotta, Me.
31	222959		Ol. s.	VAN DYKE 1.....	137	93	92.4	21.1	8.0	1924	Mariners Harbor, N. Y.
32	224004		Ol. s.	VAN DYKE 2.....	137	93	92.4	21.1	8.9	1924do.....
33	224005		El. s.	VAN DYKE 3.....	137	93	92.4	21.1	8.9	1924do.....
34	223859		El. s.	VAN DYKE 4.....	134	91	92.2	21.1	8.5	1930	Philadelphia, Pa.
35	223637		Ga. s.	Vanetta.....	14	10	33.0	11.0	6.7	1920	Rome, N. Y.
36	224641		Ol. s.	Vanguard.....	52	33	61.2	16.5	7.4	1925	Big Harbor, Wash.
37	210406		Ol. s.	Vansee.....	72	58	75.6	18.0	8.5	1913	Seattle, Wash.
38	211354	KLIV	Ol. s.	Vaquero.....	231	134	121.8	29.0	10.9	1913	Wilmington, Calif.
39	161930		Ga. s.	Varuna.....	12	12	37.0	11.7	5.0	1902	Gloucester, Mass.
40	231274		Ga. s.	Vaseo.....	12	8	44.0	11.7	4.2	1931	Taylor Island, Md.
41	225994		Ol. s.	Vasco Da Gama.....	90	50	81.5	20.2	8.4	1926	San Diego, Calif.
42	220805		Ol. s.	Vashon.....	641	436	191.3	56.9	15.1	1930	Houghton, Wash.
43	230078		Ol. s.	Vashonia.....	211	179	93.2	38.0	11.8	1930	Big Harbor, Wash.
44	211463		Ga. s.	Vasten.....	11	7	39.2	9.0	4.4	1913	Seattle, Wash.
45	223142		Ga. s.	Vaud J. II.....	49	33	104.0	14.7	5.7	1918	Annapolis, Md.
46	204596		Ga. s.	Vaughn.....	14	10	44.8	13.0	4.1	1907	Tacoma, Wash.
47	223095		Ga. s.	Vee.....	19	12	46.2	10.4	5.7	Unknown.
48	229673	KONE	El. s.	VEEDOL No. 2.....	1,818	1,055	252.1	44.2	18.5	1930	Wilmington, Del.
49	200730		Ga. s.	Veesoo.....	9	7	46.0	11.2	2.4	1904	Murshallberg, N. C.
50	205830		Ga. s.	Vega.....	13	10	40.5	10.0	3.4	1909	North Bend, Ore.
51	209931		Ga. s.	Vega.....	23	16	47.3	13.2	0.2	1912	Seattle, Wash.
52	216198		Ga. s.	Vega.....	8	6	33.7	0.1	4.2	1918do.....
53	224844		Ol. s.	Vehmeyer No. 5.....	22	13	52.0	13.1	5.5	1925	Stockton, Calif.
54	220212		Ga. s.	Velero.....	9	0	35.4	10.3	4.6	1920	Seattle, Wash.
55	225495		Ol. s.	Velma.....	17	7	46.7	12.8	4.1	1920	Investon, Tex.
56	232528		Ga. s.	Velma.....	18	12	43.0	15.7	3.4	1928	Bayou la Batre, Ala.
57	200109		Ga. s.	Velma F.....	12	9	40.8	14.1	6.2	1903	Esport, Me.
58	161908		Ga. s.	Velocity.....	11	11	33.1	12.7	0.9	1902	Friendship, Me.
59	203094		Ga. s.	Velocity.....	35	27	75.5	17.2	4.3	1895	New York, N. Y.
60	227010		Ol. s.	Velox.....	18	12	41.0	11.2	5.0	1920	Sturgeon Bay, Wis.
61	215527		Ga. w.	Velva.....	20	13	53.3	12.0	2.5	1917	Stratton, Ohio.

1 Formerly ga. s. J. F. Conner.

2 Formerly (a) ga. s. Vamp.
(b) Canadian ga. s. Vamp.

3 Formerly ga. s. Relief.

Line No.	Service	Crew	Horse-power	Name of owner	Home port	Address of owner
1	Tow.	1	32	J. W. White.....	Seattle, Wash.	1615 Ninth Street, Anacortes, Wash.
2	Fsh.	6	27	New England Fish Co. (Me.).....	Boston, Mass.	44 Boston Fish Pier.
3	Tow.	2	50	Valentine Sugar Co (La.).....	New Orleans, La.	Lockport, La.
4	Oys.	6	25	Harry A. Gates.....	Philadelphia, Pa.	Newport, N. J.
5	Fsh.	2	40	Grand Fish Corporation (Fla.).....	St. Augustine, Fla.	50 Weeden Street.
6	Fsh.	3	90	Wallace Styron.....	Beaufort, N. C.	Atlantic, N. C.
7	Pas.	1	24	Willis Johnson.....	Wilmington, Del.	Bowers, Del.
8	Fsh.	1	20	Knute Heestness.....	Petersburg, Alaska	
9	Tow.	2	150	Pacific Coast Aggregate Co. (Calif.).....	San Francisco, Calif.	Hunter-Dulin Building.
10	Fsh.	5	30	Bob Smith.....	Juneau, Alaska.	Craig, Alaska.
11	Pas.	1	35	Chester Allen.....	Philadelphia, Pa.	New Gretna, N. J.
12	Fsh.	2	16	John Summerness.....	Astoria, Ore.	1827 Franklin Avenue.
13	Fsh.	2	90	W. D. Gale.....	Jacksonville, Fla.	Georgetown, Fla.
14	Fsh.	2	20	O. J. Hida.....	Seattle, Wash.	6314 Thirtieth Avenue NW.
15	Mso.	3	36	O. H. Wood.....	Ketchikan, Alaska	Juneau, Alaska.
16	Fsh.	1	16	J. K. Williams.....	Juneau, Alaska.	Bayview, Alaska.
17	Frt.	1	20	Pio Castagnoli.....	San Francisco, Calif.	1235 Georgia Street, Vallejo, Calif.
18	Frt.	1	62	El Dorado Brewing Co. (Calif.).....	do.	626 North American Street, Stockton, Calif.
19	Fsh.	1	b 20	Matt Louhko.....	Juneau, Alaska	Douglas, Alaska.
20	Fsh.	8	45	Harold Hansen.....	Seattle, Wash.	2615 West Fifty-ninth Street.
21	Fsh.	2	20	L. K. Royense.....	Ketchikan, Alaska	General Delivery.
22	Frt.	4	25	W. P. Roberts.....	Beaufort, S. C.	Hay Street.
23	Tow.	1	25	T. Trondsen.....	Seattle, Wash.	Nahcotta, Wash.
24	Pas.	4	300	John F. Renner.....	New York, N. Y.	64 Hillside Avenue, Newark, N. J.
25	Fsh.	1	24	A. R. Berrie.....	Brunswick, Ga.	Box 97.
26	Fsh.	1	6	Herbert J. Bradley.....	Wrangell, Alaska	
27	Frt.	2	24	D. B. Fearing.....	Elizabeth City, N. C.	Manteo, N. C.
28	Tow.	1	15	Pearl Snider.....	Pittsburgh, Pa.	c/o Wharfoat, Parkersburg, W. Va.
29	Fsh.	2	20	C. Henry Beck.....	Ketchikan, Alaska	645 Sixth Street, Bremerton, Wash.
30	Fsh.	8	180	Wm. E. Wusterbake.....	Rockland, Me.	279 Northern Avenue, Boston, Mass.
31	Tow.	4	450	Atlantic Refining Co. (Pa.).....	Philadelphia, Pa.	260 South Broad Street.
32	Tow.	4	450	do.....	do.	Do.
33	Tow.	5	450	do.....	do.	Do.
34	Tow.	3	500	do.....	do.	Do.
35	Pas.	1	25	W. W. Cottman.....	Rochester, N. Y.	Sylvan Beach, N. Y.
36	Fsh.	9	135	Ward's Cove Packing Co. (Alaska).....	Ketchikan, Alaska	Oig Harbor, Wash.
37	Fsh.	8	135	Andrew Olson.....	Seattle, Wash.	1122 North Eighty-fourth Street, Seattle, Wash.
38	Frt.	9	b 250	N. R. Vall.....	Los Angeles, Calif.	315 West Fifth Street.
39	Frt.	1	24	Burnham and Morrill (Me.).....	Portland, Me.	45 Water Street.
40	Mso.	1	100	Sigrid Norstedt.....	Cambridge, Md.	Taylor's Island, Md.
41	Fsh.	8	b 200	Van Camp Sea Food Co. (Calif.).....	San Diego, Calif.	Fish Harbor Wharf, Terminal Island, Calif.
42	Fer.	9	930	Kitsop County Transportation Co. (Wash.).....	Seattle, Wash.	Canadian National Dock.
43	Fer.	3	b 150	Washington Navigation Co. (Wash.).....	Tacoma, Wash.	Oig Harbor, Wash.
44	Tow.	1	50	Podilla Point Oyster Co. (Wash.).....	Seattle, Wash.	Bond Street, Everett, Wash.
45	Pas.	4	520	Harry Moke.....	Philadelphia, Pa.	Cape May, N. J.
46	Pas.	2	32	E. A. Ehrleke.....	Tacoma, Wash.	Yoman, Wash.
47	Pas.	2	400	William McGourley.....	Newark, N. J.	407 John Street, East Newark, N. J.
48	Tnk.	18	1,000	Tide Water Associated Transport Corporation (Del.).....	Wilmington, Del.	7 West Tenth Street.
49	Frt.	2	50	Eisenberg-Enton Construction Co.....	Wilmington, N. C.	Fayetteville, N. C.
50	Pas.	1	15	Oregon State Highway Commission.....	Marshfield, Ore.	State House, Salem, Ore.
51	Fsh.	7	40	Harry Morrell.....	Ketchikan, Alaska	
52	Fsh.	2	18	Theo. Matre.....	Seattle, Wash.	Newport Hotel.
53	Frt.	1	110	R. H. Vohmeyer.....	San Francisco, Calif.	44 West Weber Avenue Stockton, Calif.
54	Fsh.	2	10	O. A. Hawkinson.....	Seattle, Wash.	3830 Twenty-second Avenue, SW.
55	Tow.	2	60	Clark Dredging Co. (Tex.).....	Galveston, Tex.	United States National Bank Building.
56	Fsh.	3	36	John W. Clark.....	Mobile, Ala.	Bayou la Batre, Ala.
57	Fsh.	1	24	Frank S. Jones.....	Rockland, Me.	Stonington, Me.
58	Cod.	1	35	J. A. D'Entremont.....	Boston, Mass.	139 Princeton Street.
59	Pas.	3	125	Frank X. Baumann.....	New York, N. Y.	Sheephead Bay, N. Y.
60	Fsh.	3	b 50	Leon E. Cornell.....	Milwaukee, Wis.	Washington Island, Wis.
61	Tow.	1	20	Ernest D. Johnson.....	Pittsburgh, Pa.	c/o West Penn Sand Co., Rochester, Pa.

(a U. S. Navy ga. s. S. C. No. 400.
 (b Formerly ga. s. No. 400.
 (c ga. y Westover.

(d Formerly ga. s. W. T. Riggins.
 (e ga. s. Hamblor.
 (f Formerly ga. s. (b) Annetto.

Motor Vessels

Line No.	Official No.	Signal and radio-call letters	Rig	Name of vessel	Tonnage		Register dimensions			When built	Where built
					Gross	Net	Length	Breadth	Depth		
					Feet						
1	218210		Ga. s.	Velva	8	6	31.2	9.4	4.0	1919	Seattle, Wash.
2	225099		Ga. s.	Venetian	12	8	44.8	15.4	4.0	Cardenas, Cuba
3	232698		Ga. s.	Venividvici	12	8	43.7	12.2	3.7	1933	Parkertown, N. J.
4	219506		Ga. s.	Ventura	8	5	29.3	9.8	4.5	1920	Tacoma, Wash.
5	221383		Ol. s.	Ventura	22	15	59.7	12.9	4.7	1907	Clty Island, N. Y.
6	227288		Ga. s.	Ventura	9	6	36.5	8.5	4.0	1928	Dungeness, Wash.
7	201337		Ga. s.	Venture	13	12	32.5	10.7	3.8	1904	Pawtucket, R. I.
8	204609		Ol. s.	Venture	35	23	63.3	15.3	5.4	1907	Friday Harbor, Wash.
9	205690		Ga. s.	Venture	9	6	40.0	9.0	3.6	1908	South Bend, Wash.
10	224265		Ol. s.	Venture	35	13	60.8	16.4	6.0	1924	Thomaston, Me.
11	226542		Ol. s.	Venture	64	36	63.0	16.4	7.9	1927	Seattle, Wash.
12	231109		Ga. s.	Venture	16	10	47.9	12.4	4.5	1890	Unknown
13	212285		Ol. s.	Venture II	19	13	40.9	13.0	5.4	1914	Tacoma, Wash.
14	230307		Ol. s.	Venture II	118	53	99.6	20.5	10.5	1930	Damariscotta, Me.
15	230722		Ga. s.	Venturer	6	6	32.6	8.8	4.1	1931	Rockland, Me.
16	211551		Ol. s.	Venus	37	25	52.4	15.7	7.4	1913	Tacoma, Wash.
17	225496		Ol. s.	Venus	53	36	64.1	16.5	7.2	1926	Glg Harbor, Wash.
18	228719		Ol. s.	Venus	113	77	79.3	20.4	9.7	1929	San Pedro, Calif.
19	228763		Ga. s.	Venus	20	14	60.0	11.6	4.2	1929	Keyport, N. J.
20	230330		El. s.	Venus	165	112	89.5	24.8	11.3	1930	Millford, Del.
21	232672		Ga. s.	Venus	14	10	40.0	10.8	4.9	Unknown
22	232874		Ol. s.	Venus	15	6	39.1	13.7	4.5	1930	Fernandina, Fla.
23	227079		Ga. s.	Veola T	10	6	35.0	11.8	3.2	1926	Houma, La.
24	181848		Ga. s.	Vera	15	15	42.3	13.7	6.1	1899	Itoque Bluffs, Me.
25	205223		Ga. s.	Vera	15	13	35.9	15.2	4.1	1909	Gulford, Conn.
26	218183		Ol. s.	Vera	26	13	51.8	13.5	5.0	1901	San Francisco, Calif.
27	231402		Ga. s.	Vera	8	6	37.1	10.4	2.8	Unknown
28	211339		Ga. s.	Verbus Unitus	14	10	34.0	12.2	5.0	1913	Seattle, Wash.
29	161638		Ga. s.	Verdonta	9	9	54.0	14.0	3.9	1890	Monie, Md.
30	217946		Ga. s.	Verdun	9	8	33.0	10.0	4.0	1919	Friday Harbor, Wash.
31	161748		Ga. s.	Verena	9	8	37.7	12.5	4.6	1895	Hurwich, Mass.
32	161792		Ol. s.	VERGANA	133	64	125.7	17.8	9.3	1897	Newburgh, N. Y.
33	215288		Ga. s.	Veribus	31	24	50.6	13.8	6.5	1917	Dockton, Wash.
34	225801		Ga. s.	Vermarco	42	29	52.3	15.0	7.8	1926	Tacoma, Wash.
35	161903		Ga. s.	Vermillon	13	9	45.4	12.0	2.6	1901	Morgan City, La.
36	225118	W B F I	Ga. s.	Vermillon	10	6	39.6	12.4	2.9	1923	Oiga, La.
37	206696		Ga. s.	Vermont	23	15	44.8	13.0	5.1	1911	Tacoma, Wash.
38	210274		Ga. s.	Vermont	57	35	57.3	15.9	7.6	1912	Seattle, Wash.
39	230244		Ga. s.	Vern T	9	6	37.9	9.7	3.8	1930	Bay City, Mich.
40	225384		Ga. s.	Verna	7	5	32.3	8.8	4.4	1926	Cove, W.
41	231110		Ol. s.	Verna	27	19	43.1	13.2	6.8	1931	Metlakatla, Alaska
42	161940		Ga. s.	Verna G	28	12	59.0	16.0	7.4	1903	Deer Isle, Me.
43	216123		Ga. s.	Verna H	8	6	31.2	9.0	3.5	1918	Muskegon, Mich.
44	210808		Ol. s.	Verna and Esther	12	6	44.6	10.2	4.8	1912	Kennebunk, Me.
45	210387		Ga. s.	Verna Leah	12	7	39.7	11.5	5.5	1912	Deer Isle, Me.
46	229947		Ga. w.	Vernie J	13	8	38.0	10.0	3.3	1927	Beals, Ky.
47	121161		Ol. s.	Vernie S	35	28	59.2	10.7	5.6	1897	Glenwood, N. Y.
48	161943		Ga. s.	Vernon	13	9	47.7	11.5	3.5	1903	Astoria, Oreg.
49	220310		Ga. s.	Vernon	41	28	54.8	15.6	7.1	1920	Olg Harbor, Wash.
50	231734		Ga. s.	Vernon	13	9	32.9	10.3	4.4	1932	Kenosha, Wis.
51	161821		Ga. s.	Vernon J. Creighton	6	6	40.8	13.7	2.8	1898	Fishing Creek, Md.
52	161875		Ga. s.	Verona	15	8	44.0	15.2	4.6	1901	Seranton, Miss.
53	205318		Ol. s.	Verona	20	14	43.7	12.4	5.4	1908	Kingston, Wash.
54	220695		Ol. s.	Verona	60	41	64.5	17.8	8.0	1930	Tacoma, Wash.
55	232422		Ga. s.	Verona	60	44	60.9	20.6	7.3	1933	Huark, Va.
56	232476		Ga. s.	Verona	8	5	30.2	10.0	3.1	1933	Urbanm, Va.
57	209912		Ga. s.	Verone	14	10	37.3	9.8	4.0	1909	Muskegon, Mich.
58	219638		Ol. s.	Veronica	13	6	39.0	14.3	3.5	1911	Pass Christian, Miss.
59	161828		Ga. s.	Vesta	20	19	43.0	15.5	6.4	1899	Gloucester, Mass.
60	161941		Ga. s.	Vesta	19	13	44.0	14.2	6.0	1903	New York, N. Y.
61	205714		Ga. s.	Vesta	21	17	49.5	12.6	4.7	1908	Tacoma, Wash.
62	223273		Ol. w.	Vestul	58	42	64.5	22.5	3.6	1923	Clayton, La.

1 Formerly Cuban schooner Barcelona.

2 Formerly ga. s. Adl. Tighettof.

Line No.	Service	Crew	Horse-power	Name of owner	Home port	Address of owner
1	Fsh.	2	20	B. Bernsten	Seattle, Wash.	Richmond Beach, Wash.
2	Pas.	2	45	L. G. Moe	Tampa, Fla.	Newport Richey, Fla.
3	Oys.	6	62	Adam M. Price	Philadelphia, Pa.	Parkertown, N. J.
4	Fsh.	1	20	Einar A. Moe	Ketchikan, Alaska	3266 Southeast Stephens Street, Portland, Ore.
5	Pas.	2	90	John J. Zatterbaum	New York, N. Y.	1130 Colgate Avenue, Dungeness, Wash.
6	Fsh.	2	20	Geo. A. Morris	Seattle, Wash.	69 Salina Street, Fifteenth Avenue West and West Nickerson Street.
7	Pas.	1	15	Byron O. Arnold	Providence, R. I.	H. F. D. 2, Box 0-A, 712 Forty-sixth Street (R), Seattle, Wash.
8	Tow.	4	120	Wagner Tug Boat Co. (Wash.)	Seattle, Wash.	5514 Thirty-first Avenue NE, Silver Springs, Md.
9	Frt.	1	20	Otto Hansen	Astoria, Ore.	3035 Twenty-sixth Avenue West.
10	Fsh.	6	70	Cris Endresen	New York, N. Y.	279 Northern Avenue, Vinalhaven, Me.
11	Fsh.	10	90	C. J. Ness	Seattle, Wash.	
12	Pas.	1	30	Orville Scoville	Baltimore, Md.	
13	Fsh.	6	30	D. H. Green	Seattle, Wash.	
14	Fsh.	10	300	Wm. E. Westerbeke	Boston, Mass.	
15	Pas.	1	40	Lettle B. Nelson	Rockland, Me.	
16	Fsh.	7	50	Tongass Trading Co. (Wash.)	Ketchikan, Alaska	
17	Fsh.	5	90	Snug Harbor Packing Co. (Wash.)	Seward, Alaska	Snug Harbor, Seldovia, Alaska.
18	Fsh.	12	b 250	John Mardesch	Los Angeles, Calif.	845 Twelfth Street, San Pedro, Calif.
19	Pas.	3	65	Reginald Taylor	New York, N. Y.	821 East One hundred and sixty-seventh Street, 250 Stuart Street, New York, N. Y.
20	Tow.	3	650	Mystic Steamship Co. (trustee)	Boston, Mass.	
21	Pas.	2	30	William Kichelberger	New York, N. Y.	Box 63, Northport, N. Y.
22	Fsh.	2	b 38	S. Litrico	Fernandina, Fla.	Box 309, Cut Off, La.
23	Fsh.	2	30	Pierre Toups	New Orleans, La.	
24	Frt.	2	15	J. W. Beardsley Sons (N. J.)	Eastport, Me.	700 Frelinghuysen Avenue, Newark, N. J.
25	Tow.	3	40	Vernon D. Lucy, jr.	Alexandria, Va.	Fredericksburg, Va.
26	Tow.	1	125	W. P. Dwyer	San Francisco, Calif.	Third and Channel Streets, Southport, N. C.
27	Fsh.	1	25	James A. Arnold	Wilmington, N. C.	
28	Fsh.	0	16	Benson Skutka	Ketchikan, Alaska	Crab, Alaska.
29	Frt.	2	12	Joseph P. Ullman	Washington, D. C.	1753 L Street NE, Friday Harbor, Wash.
30	Fsh.	1	16	Frank Jensen	Seattle, Wash.	
31	Misc.	1	16	Mary E. Hill	Providence, R. I.	98 Walnut Street, East Providence, R. I.
32	Frt.	7	240	Parke & Kible (Calif.)	Los Angeles, Calif.	Box 233, San Pedro, Calif.
33	Fsh.	6	45	John Tasovac	Seattle, Wash.	1109 Fifteenth Street, Anacortes, Wash.
34	Misc.	2	50	Vermont Marble Co. (Vt.)	Tacoma, Wash.	Waterfront, Wash.
35	Misc.	1	28	O. S. Sydnas	Port Arthur, Tex.	2836 Ninth Street, New Orleans, La.
36	Fsh.	2	20	Texas Co. (Del.)	New Orleans, La.	Box 1737, Shreveport, La.
37	Misc.	2	50	Vermont Marble Co. (Vt.)	Tacoma, Wash.	Waterfront, Bellingham, Wash.
38	Fsh.	5	55	Astoria & Puget Sound Cunliffe Co. (Wash.)	Seattle, Wash.	
39	Fsh.	1	115	Clare A. Thomas	Port Huron, Mich.	Unionville, Mich.
40	Fsh.	1	b 20	H. A. Hanson	Seattle, Wash.	7720 Mary Avenue NW, Methakaln, Alaska.
41	Fsh.	5	75	Charles Brendille	Ketchikan, Alaska	
42	Cod.	3	20	Ralph J. Blackford	Rockland, Me.	Vinalhaven, Me.
43	Fsh.	2	16	Fred J. Lalonde	Port Huron, Mich.	222 North E Street, Cheboygan, Mich.
44	Fsh.	1	38	Mello D'Elia	Bridgeport, Conn.	737 Pembroke Street, Hucksport, Me.
45	Frt.	2	24	W. J. Eldridge	Belfast, Me.	
46	Tow.	2	10	W. G. Bennett	Louisville, Ky.	
47	Oys.	4	50	Sauknet Oyster Co. (Conn.)	New Haven, Conn.	373 State Street, Astoria, Ore.
48	Fsh.	1	30	Booth Fisheries Corporation (Del.)	Astoria, Ore.	Foot Thirty-third Street, Port Blakely, Wash.
49	Fsh.	7	50	Anton Svornich	Seattle, Wash.	
50	Fsh.	4	110	Arthur Lamoreaux	Grand Haven, Mich.	1820 Cherry Street, Muskegon, Mich.
51	Fsh.	2	14	Americus G. Hanle	Reedville, Va.	Colonial Beach, Va.
52	Fsh.	2	24	Frank E. Snee	Mobile, Ala.	Bayou la Batre, Ala.
53	Fsh.	2	70	McCallum Legaz Fish Co. (Wash.)	Seattle, Wash.	Pier 12, Ketchikan, Alaska.
54	Fsh.	10	135	Johan Uglesch	Ketchikan, Alaska	Box 802, Newport News, Va.
55	Frt.	1	50	E. D. Brown	Seattle, Wash.	Perrin, Va.
56	Frt.	1	70	J. B. Thomas	Seattle, Wash.	Urban, Va.
57	Frt.	3	24	Roy L. Geer	Seattle, Wash.	210 North Commercial Street, Bellingham, Wash.
58	Oys.	2	24	Antlech Packing Co. (Miss.)	Gulfport, Miss.	669 East Beach Street, Biloxi, Miss.
59	Frt.	1	25	Manchester Brothers (Me.)	Bar Harbor, Me.	Northeast Harbor, Me.
60	Frt.	2	16	William J. Miller	Baltimore, Md.	4110 Thirty-first Street, Mount Rainier, Md.
61	Fsh.	5	35	Harold Lee	Petersburg, Alaska	
62	Tow.	4	200	Vestal Lumber and Manufacturing Co. (Tenn.)	Baton Rouge, La.	Clayton, La.

* Formerly ga. s. Four Sisters.

* Formerly ga. w. Utway.

Line No.	Official No.	Signal and radio-call letters	Rig	Name of vessel	Tonnage		Register dimensions			When built	Where built
					Gross	Net	Length	Breadth	Depth		
1	200152		Ol. s.	Vesta Miller	11	7	39.8	10.6	4.6	1903	Port Blakely, Wash.
2	25929		Ga. s.	Vester	131	68	96.4	18.4	9.0	1876	Hoobay, Mo.
3	225783		Ga. s.	Veteran	43	29	59.5	15.7	7.5	1926	Oig Harbor, Wash.
4	224961		Ga. s.	Veto	12	9	33.8	10.7	4.3	1924	Port Clinton, Ohio
5	233120		Ga. s.	Vibes	14	9	38.9	10.6	5.3	1934	Decatur, Wash.
6	226476		Ga. s.	Vibyl	7	6	35.4	10.0	3.8	1927	Howers, Del.
7	161702		Ol. s.	Victor	18	12	61.3	13.3	4.6	1893	Scranton, Pa.
8	161707		Ga. s.	Victor	36	25	59.0	15.0	5.7	1893	Tacoma, Wash.
9	161795		Ga. s.	Victor	8	7	33.0	13.1	4.0	1896	Port Republic, N. J.
10	161844		Ga. s.	Victor	14	12	42.7	13.0	4.0	1899	Patchogue, N. Y.
11	204923		Ga. s.	Victor	8	8	37.2	9.2	3.0	1906	Marshfield, Oreg.
12	214773		Ga. s.	Victor	35	13	66.6	17.8	6.6	1917	Pascagoula, Miss.
13	215663	KLW	Ol. s.	Victor	121	100	93.3	25.1	7.6	1917	Tampa, Fla.
14	217250		Ga. s.	Victor	17	11	46.1	10.0	2.9	1907	Washington, N. C.
15	219525		Ga. s.	Victor	37	16	63.0	13.0	6.6	1920	South Boston, Mass.
16	222144		Ga. s.	Victor	13	9	49.3	15.4	4.1	1922	Pocomoke City, Md.
17	223023		Ga. s.	Victor	12	10	38.4	11.8	3.2	1923	Erie, Pa.
18	223904		Ol. w.	Victor	72	31	79.1	18.0	2.6	1923	Parkersburg, W. Va.
19	225116		Ga. s.	Victor	8	7	34.0	9.6	4.2	1925	Hoonah, Alaska
20	231446		Ga. s.	Victor	8	6	43.0	9.4	2.8	1931	Cambridge, Md.
21	231476		Ga. s.	Victor I	11	7	42.0	11.4	4.5	1917	Los Angeles, Calif.
22	212758		Ga. s.	Victor Emanuel III	9	6	35.7	10.5	4.5	1914	do.
23	222103		Ol. s.	Victor Lynn	372	240	148.2	24.0	9.3	1881	Baltimore, Md.
24	25616		Ol. s.	Victoria	44	32	64.3	20.4	4.3	1858	Covington, La.
25	214418		Ga. s.	Victoria	7	6	28.9	12.9	2.9	1895	Bayhead, N. J.
26	221681		Ga. s.	VICTORIA	59	30	75.7	16.5	6.6	1921	New Orleans, La.
27	223378		Ol. s.	Victoria	99	67	88.0	24.0	5.9	1923	Illioxi, Miss.
28	223581		Ga. s.	Victoria	9	7	34.0	12.6	2.9	1924	Patchogue, N. Y.
29	224406		Ga. w.	Victoria	19	12	50.4	11.8	2.6	1925	Livermore, Ky.
30	224395		Ga. s.	Victoria	11	6	40.1	11.8	2.6	1909	Lockport, La.
31	224005		Ga. s.	Victoria	10	7	29.0	12.1	4.8		Unknown
32	225038		Ga. s.	Victoria	14	12	37.3	13.0	4.9	1928	Amesbury, Mass.
33	228375		Ga. w.	Victoria	27	27	55.8	12.4	2.3	1929	Evansville, Ind.
34	228949		Ol. s.	Victoria	14	11	39.5	12.8	3.7	1929	Astoria, Oreg.
35	230919		Ol. s.	Victoria T	19	13	33.8	11.3	4.7	1931	Manitowoc, Wis.
36	25652		Ga. s.	Victorine	14	10	43.0	16.4	3.7	1852	Hempstead, N. Y.
37	205597		Ga. s.	Victory	17	13	35.8	12.0	5.1	1908	Dockton, Wash.
38	218537		Ga. s.	Victory	38	25	53.5	15.0	6.8	1919	Tacoma, Wash.
39	218635		Ga. s.	Victory	10	7	33.3	10.2	4.3	1919	Anacortes, Wash.
40	218996		Ol. s.	Victory	45	37	46.3	14.9	5.3	1919	Vermillion, Ohio.
41	221876		Ga. s.	Victory	10	8	36.8	10.4	4.2	1919	Sea Isle City, N. J.
42	223624		Ol. s.	Victory	71	48	50.6	24.3	8.9	1923	Antloch, Calif.
43	227278		Ga. s.	Victory	60	41	82.9	13.5	8.0	1918	Brooklyn, N. Y.
44	215881		Ga. s.	Victory II	22	21	54.4	16.3	3.6	1917	St. Augustine, Fla.
45	230973		Ga. s.	Vida	13	9	28.2	12.6	4.9	1891	Lauoka Harbor, N. J.
46	218774		Ga. s.	Vida J	16	10	19.3	11.6	4.7	1919	Norfolk, Va.
47	225505		Ga. s.	Vider	11	7	34.3	10.2	4.8	1926	Seattle, Wash.
48	161726		Ga. s.	Vigil	12	11	44.0	13.3	4.2	1893	Port Jefferson, N. Y.
49	161816		Ga. s.	Vigil	26	26	51.0	17.8	5.2	1898	Tottenville, N. Y.
50	161796		Ol. s.	Vigilant	21	15	54.4	12.7	5.6	1897	Alexandria, Va.
51	204707	KGDH	Ol. s.	Vigilant	59	10	68.7	18.3	8.5	1907	Tucoma, Wash.
52	208696		Ol. s.	Vigilant	14	9	39.3	11.4	4.5	1911	do.
53	211976		Ga. s.	Vigilant	23	15	39.7	13.1	4.8	1914	Seattle, Wash.
54	216618		Ga. s.	Vigilant	15	14	40.7	10.4	4.5	1918	Ranier, Oreg.
55	218043		Ga. s.	Vigilant	40	27	52.9	16.3	7.2	1919	Oig Harbor, Wash.
56	218463		Ol. s.	Vigilant	87	59	80.0	20.2	6.0	1919	Dorchester, N. J.
57	221624		Ga. s.	Vigilant	14	12	36.9	11.4	5.4	1921	Holly, Wash.
58	225538		Ol. s.	Vigilant	23	13	46.5	14.1	5.9	1926	San Diego, Calif.

1 Formerly ga. s. Klatawa.
 2 Formerly ol. s. Nellie.

3 Formerly Japanese ga. s. Sunset.

Line No.	Service	Crew	Horse-power	Name of owner	Home port	Address of owner
1	Tow.	1	45	Willard H. Marsh	Seattle, Wash.	4548 Forty-fifth Avenue SW.
2	Fsh.	23	b 180	Consolidated Fisheries Co. (Del.)	Wilmington, Del.	Lewes, Del.
3	Fsh.	9	50	Peter Skansi	Tacoma, Wash.	Box 23, Glg Harbor, Wash.
4	Ptl.	1	150	State of Ohio	Sandusky, Ohio	c/o H. C. Crossley, Ohio Fish & Game Storage Building, foot Hancock Street.
5	Fsh.	2	50	N. G. Miller	Seattle, Wash.	Oak Harbor, Wash.
6	Fsh.	1	15	W. A. Stokesbury	Wilmington, Del.	Smyrna, Del.
7	Tow.	3	60	Odin M. Kendall	Houston, Tex.	Standard Printing Co. Bldg.
8	Fsh.	5	100	Pacific American Fisheries (Del.)	Bellingham, Wash.	South Bellingham, Wash.
9	Oys.	3	14	W. Harold Speck	Philadelphia, Pa.	Tuckerton, N. J.
10	Oys.	3	24	R. R. Higgins Co. (Mass.)	Provincetown, Mass.	142 Atlantic Avenue, Boston, Mass.
11	Tow.	1	30	Victor Wittlick	Marshfield, Oreg.	1575 Union Avenue, North Bend, Oreg.
12	Fsh.	6	24	Melvin Johnson	Mobile, Ala.	300 South Hamilton Street.
13	Fer.	4	135	Luling & Destrehan Ferry Co. (La.)	New Orleans, La.	171 Walnut Street.
14	Frt.	1	20	Eddie Moore	Washington, N. C.	R. F. D. 7, Bonnerston, N. C.
15	Msc.	5	80	Tela Railroad Co. (Del.)	Boston, Mass.	131 State Street.
16	Pas.	2	45	John J. Burk	Philadelphia, Pa.	217 East Third Avenue, North Wildwood, N. J.
17	Pas.	2	35	James W. Nolan	Erie, Pa.	725 Plum Street.
18	Tow.	1	200	Victor Towing Co. (W. Va.)	Pittsburgh, Pa.	323 Juliana Street, Parkers- burg, W. Va.
19	Fsh.	1	7	John M. Olson	Juneau, Alaska	Hoonah, Alaska.
20	Frt.	1	24	W. G. Ruark	Washington, N. C.	Belhaven, N. C.
21	Pas.	2	40	Van Camp Sea Food Co. (Calif.)	Los Angeles, Calif.	Fish Harbor Wharf, Ter- minal Island, Calif.
22	Fsh.	2	b 30	A. F. Esposito	do	438 Ninth Street, San Pedro, Calif.
23	Frt.	12	b 300	Victor Lynn Transportation Co. (Del.)	Wilmington, Del.	7 West Tenth Street.
24	Frt.	4	60	Riverside Lumber Co. (La.)	New Orleans, La.	(P. O. Madisonville, La.) Hamiltonville, La.
25	Pas.	1	27	Robert F. Saunderson	Philadelphia, Pa.	53 Island Avenue, Seaside Park, N. J.
26	Pas.	8	190	Johnson Iron Works, Dry Dock & Shipbuild- ing Co. (La.)	New Orleans, La.	
27	Frt.	15	150	Peter Tallanich	do	3320 Dumaine Street.
28	Fsh.	2	16	Edward J. Smith	New York, N. Y.	19 Wyandanch Avenue, Babylon, N. Y.
29	Tow.	2	20	Ernest S. Kirtley	Louisville, Ky.	Livermore, Ky.
30	Fsh.	2	10	Tele Terrebonne	New Orleans, La.	Cut Off, La.
31	Fsh.	1	45	John A. Goodsell	Bridgeport, Conn.	Goodsell Avenue, Stratford, Conn.
32	Cod.	4	24	Vito Favalaro	Gloucester, Mass.	28 Fort Square.
33	Tow.	1	45	River Sand and Gravel Co. (Ky.)	Louisville, Ky.	Owensboro, Ky.
34	Pas.	2	50	Victor W. Holikka	Astoria, Oreg.	Rosburg, Wash.
35	Fsh.	1	b 30	John J. Tuisl	Milwaukee, Wis.	822 South Tenth Street, Manitowoc, Wis.
36	Msc.	2	35	Archibald S. Gray	Perth Amboy, N. J.	260 Front Street.
37	Fsh.	7	20	Booth Salmon Co. (Del.)	Seattle, Wash.	Burke Building.
38	Fsh.	8	50	Tony Novak	Tacoma, Wash.	Glg Harbor, Wash.
39	Fsh.	1	16	R. George Roberts	Seattle, Wash.	R. F. D. 1, Marysville, Wash.
40	Fsh.	6	40	Benton Garvin	Erie, Pa.	547 West Fifth Street.
41	Fsh.	6	20	Union Fishing, Freezing & Cold Storage Co. (N. J.)	Philadelphia, Pa.	Sea Isle City, N. J.
42	Fer.	1	65	C. A. Lauritzen	San Francisco, Calif.	Antioch, Calif.
43	Fsh.	25	300	Victory Navigation Co. of America (N. Y.)	New York, N. Y.	25 Broadway.
44	Pas.	1	25	Catherine O. Usina	St. Augustine, Fla.	Box 301.
45	Pas.	1	40	Howard Britton	Philadelphia, Pa.	Forked River, N. J.
46	Tow.	2	60	W. H. Burns	Jacksonville, Fla.	132 South Ocean Street.
47	Fsh.	8	30	Elias Svertsen	Seattle, Wash.	1501 West Sixty-fifth Street.
48	Oys.	1	30	Andrew Radcl Oyster Co. (Conn.)	Bridgeport, Conn.	South Norwalk, Conn.
49	Pas.	3	40	Mom M. Korwan	New York, N. Y.	530 West One hundred and forty-fourth Street.
50	Tow.	2	70	Geo. T. Johnson & Sons	Cambridge, Md.	312 Maryland Avenue.
51	Tow.	5	200	Foss Co. (Wash.)	Seattle, Wash.	600 West Ewing Street.
52	Fsh.	1	30	Libby, McNeill & Libby (Me.)	do	88 Hamlin Street.
53	Fsh.	5	20	E. N. Pond	Seward, Alaska	Seldovia, Alaska.
54	Msc.	1	100	Geo. M. Bidwell	Wrangell, Alaska	
55	Fsh.	7	50	Joseph Budnich	Seattle, Wash.	3917 Seventeenth Avenue, SW.
56	Frt.	3	90	Joshua H. Whenton	Philadelphia, Pa.	Pennsville, N. J.
57	Fsh.	4	20	Charley Andy	Sitka, Alaska	Killsnoo, Alaska.
58	Fsh.	4	b 60	Westgate Sea Products Co. (Calif.)	San Diego, Calif.	2412 Belt Street.

* Formerly ^a U. S. L. H. S. st. s. Jessamine.
^b ga. s. Queenstown.

* Formerly ga. s. Reyner.

Line No.	Official No.	Signal and radio-call letters	Rig	Name of vessel	Tonnage		Registered dimensions			When built	Where built
					Gross	Net	Length	Breadth	Depth		
1	161818		Ga. s.	Viking	9	9	37.0	13.5	4.5	1898	Atlantic City, N. J.
2	215076		Ga. s.	Viking	13	11	38.6	9.0	3.2	1917	Everett, Wash.
3	220098		Ga. s.	Viking	11	7	42.3	10.9	4.4	1920	Battery Park, Va.
4	221903		Ga. s.	Viking	14	11	36.0	11.3	5.1	1922	Seattle, Wash.
5	223014		Ga. s.	Viking	14	11	42.7	8.2	4.2	1911	Coeur d'Alene, Idaho
6	224647		Ol. s.	Viking	52	45	71.4	20.4	9.4	1925	Pensacola, Fla.
7	225163		Ga. s.	Viking	9	7	30.0	10.2	2.6	1925	Galveston, Tex.
8	225191		Ol. s.	Viking	16	11	39.5	12.0	5.6	1925	Seattle, Wash.
9	229236		Ol. s.	Viking	44	30	71.5	13.8	6.9	1925	Norfolk, Va.
10	229972		Ol. s.	Viking	9	6	37.0	10.5	4.2	1918	Los Angeles, Calif.
11	230646		Ol. s.	Viking	67	30	77.0	19.1	8.3	1931	Thomaston, Me.
12	231307		Ga. s.	Viking	17	12	36.5	11.2	3.9	1929	Oconto, Wis.
13	232559		Ga. s.	Viking	11	8	38.0	10.8	4.0	1933	Gloucester, Mass.
14	232578		Ga. s.	Viking	15	12	46.4	8.9	4.4	1908	Seattle, Wash.
15	232921		Ga. s.	Viking	8	6	35.6	8.8	4.0		Unknown
16	231693		Ga. s.	Villy	7	6	26.8	8.1	4.6	1932	Edmunds, Wash.
17	232492		Ga. s.	Vim H.	7	6	33.6	9.0	3.4		Unknown
18	217986		Ga. s.	Vina	43	9	39.5	11.3	3.9		Portsmouth, N. H.
19	232598		Ga. s.	Vina	7	5	28.9	9.0	4.0	1932	Port Stanley, Wash.
20	161878		Ga. s.	Vinal H. Tibbetts	13	12	37.6	12.2	6.0	1901	Friendship, Mo.
21	203489		Ga. s.	Vincent	14	10	47.0	10.6	5.4	1908	West Lynn, Mass.
22	232645		Ol. s.	Vincenzo Daniele	17	6	39.0	13.4	5.0	1933	Fernandina, Fla.
23	232166		Ga. s.	Vinmar	9	8	36.1	10.4	4.0	1913	Los Angeles, Calif.
24	226499		Ga. s.	Vinodol	44	30	58.2	14.9	7.3	1927	Seattle, Wash.
25	101881		Ga. s.	Vinola	26	10	51.3	16.0	7.0	1901	Gloucester, Mass.
26	207199		Ga. s.	Viola	26	17	56.6	12.7	3.0	1910	Cedar Bayou, Tex.
27	210766		Ga. s.	Viola	10	6	32.0	10.5	3.4	1912	Keyport, Wash.
28	225908		Ga. s.	Viola	6	6	29.4	10.2	3.3	1926	Beach Haven, N. J.
29	229573		Ga. s.	Viola	8	7	35.3	11.5	3.5	1930	Morgan City, La.
30	230252		Ga. s.	Viola	21	15	54.8	11.3	6.2	1930	Essex, Conn.
31	232638		Ga. s.	Viola	7	7	35.8	9.4	4.0	1933	Ketchikan, Alaska
32	210370		Ga. s.	Viola L.	9	7	35.8	9.4	2.2	1911	Chauvin, La.
33	161722		Ga. s.	Viola May	9	7	45.0	12.4	3.4	1893	Taylor's Island, Md.
34	211793		Ga. s.	Violet	5	5	34.1	7.9	2.3	1913	Wk. N. C.
35	221195		Ga. s.	Violet	15	10	41.5	11.0	5.2	1921	Clallam Bay, Wash.
36	226440		Ol. s.	Violet	57	38	63.0	16.9	7.9	1927	Seattle, Wash.
37	230310		Ga. s.	Violet	33	22	62.4	14.1	5.0	1930	Norfolk, Va.
38	232503		Ga. s.	Violet	13	9	35.8	12.2	5.9	1932	Middletown, Conn.
39	219127		Ga. s.	Violet M.	7	6	30.6	9.5	4.1	1917	West De Pere, Wis.
40	232443		Ga. s.	Violet T.	10	7	34.5	10.6	4.5	1933	Bay City, Mich.
41	212784		Ol. s.	Violet Rae	24	11	43.5	14.0	6.3	1933	St. Augustine, Fla.
42	218254		Ol. s.	Violet Ray	54	36	75.1	14.8	7.5	1918	Seattle, Wash.
43	219104		Ga. s.	Viper	11	7	30.6	10.1	5.2	1919	Anacortes, Wash.
44	161842		Ga. s.	Virgle	9	6	47.0	14.0	3.0	1899	Pocomoke City, Md.
45	211320		Ga. s.	Virgle	7	6	30.4	9.8	2.4	1913	Otway, N. C.
46	209287		Ga. s.	Virgie	23	15	58.3	13.2	3.7	1911	Cora's Creek, Va.
47	8786		Ga. s.	Virgie Garrison	31	17	64.4	19.0	5.0	1871	Mauricetown, N. J.
48	161525		Ga. s.	Virginia	83	46	70.5	18.0	5.5	1884	New Haven, Conn.
49	161754		Ol. s.	Virginia	49	33	64.3	19.0	6.7	1895	New Orleans, La.
50	203967		Ga. s.	Virginia	26	20	61.6	10.4	5.8	1906	City Island, N. Y.
51	205067		Ga. s.	Virginia	14	9	47.4	13.8	3.3	1908	Terminal Island, Calif.
52	205099		Ga. s.	Virginia	15	8	54.0	13.5	4.0	1908	Thomson, Wash.
53	206774		Ol. s.	Virginia	7	6	37.0	11.2	3.1	1911	Hopkins, Va.
54	209127		Ga. s.	Virginia	22	12	49.5	15.2	5.7	1911	Lubec, Me.
55	209165		Ga. s.	Virginia	12	11	35.0	8.9	4.0	1906	Muskegon, Mich.
56	209857		Ga. s.	Virginia	41	33	56.3	15.8	6.4	1912	Thomson, Wash.
57	214425		Ga. s.	Virginia	94	62	101.0	22.4	7.7	1916	Tottenville, N. Y.
58	215911		Ga. s.	Virginia	10	9	36.1	12.1	4.3	1912	New York, N. Y.
59	220567		Ga. s.	Virginia	35	23	64.8	13.7	6.5	1920	Brooklyn, N. Y.
60	220810		Ga. s.	Virginia	12	9	40.0	12.5	3.3	1219	Cordova, Alaska

¹ Formerly U. S. C. G. ga. s. C. G. 230.

² Formerly Japanese ga. s. St. Luis.

³ Formerly Yugoslavian ga. s. ^(a) Vites.

^(b) Eleu.

Line No.	Service	Crew	Horse-power	Name of owner	Home port	Address of owner
1	Pas.	1	10	George B. Gale.....	Philadelphia, Pa.....	Brigantine, N. J.
2	Fsh.	2	16	Asa Starkweather.....	Ketchikan, Alaska.....	Box 1666.
3	Tow.	1	45	F. W. Schwiers, Jr., Construction Corporation (N. Y.).	New York, N. Y.....	90 West Street.
4	Fsh.	4	20	Ell S. Loken.....	Seattle, Wash.....	2414 West Newton Street.
5	Pas.	1	100	James A. Pleasants.....	Tacoma, Wash.....	815 South Alinsworth Avenue.
6	Fsh.	9	48	E. E. Saunders & Co. (Fla.).....	Pensacola, Fla.....	Palafox Street Wharf.
7	Fsh.	1	36	Jas. W. Wayman.....	Galveston, Tex.....	American National Bank Building.
8	Fsh.	4	35	Adolf Stemland.....	Ketchikan, Alaska.....	
9	Pas.	3	100	Daniel E. Grimshaw.....	New York, N. Y.....	c/o S. C. Grimshaw & Son, Amagansett, L.I., N.Y.
10	Pas.	2	b 35	Malibu Maritime Corporation (Del.).....	Los Angeles, Calif.....	Tower Building, Santa Monica, Calif.
11	Fsh.	9	150	Carl Beckman.....	New York, N. Y.....	202 Bedford Street, New Bedford, Mass.
12	Fsh.	3	b 70	Everett Reed.....	Milwaukee, Wis.....	Oconto, Wis.
13	Cod.	2	100	Harry L. Johnson.....	Gloucester, Mass.....	10 Viking Street.
14	Fsh.	2	70	Jack Coble.....	Seattle, Wash.....	Exchange Building.
15	Pas.	1	85	Edward E. Saar.....	Miami, Fla.....	629 Southwest Fourth Avenue, Fort Lauderdale, Fla.
16	Fsh.	1	25	V. Mortensen.....	Seattle, Wash.....	1234 East One hundred and second Street.
17	Pas.	1	35	James Smith.....	New York, N. Y.....	411 Calhoun Avenue.
18	Pas.	2	36	George Kelley.....	Boston, Mass.....	15 Motte Street.
19	Fsh.	1	12	Victor Wesander.....	Bellingham, Wash.....	Port Stanley, Wash.
20	Fsh.	4	12	S. W. Andersin.....	Pensacola, Fla.....	Panama City, Fla.
21	Pas.	2	24	Ivanhoe Stein.....	New York, N. Y.....	West Sayville, N. Y.
22	Fsh.	3	32	Philip Daniels.....	St. Augustine, Fla.....	60 Carrera Street.
23	Fsh.	2	30	Tony Bahayco.....	Los Angeles, Calif.....	615 Tenth Street, San Pedro, Calif.
24	Fsh.	8	50	John Draglich.....	Seattle, Wash.....	4515 Third Avenue NW.
25	Cod.	8	60	E. J. Fleury.....	Boston, Mass.....	20 Stacy Street, Randolph, Mass.
26	Msc.	2	60	Tom Leech.....	Galveston, Tex.....	2009 Avenue C.
27	Fsh.	1	15	Libby, McNeill & Libby (Me.).....	Seattle, Wash.....	88 Hamlin Street.
28	Pas.	1	12	William A. Meyer.....	Philadelphia, Pa.....	Beach Haven, N. J.
29	Fsh.	2	30	B. Chauvin.....	Port Arthur, Tex.....	Morgan City, La.
30	Frt.	2	565	Max Grosshart.....	Hartford, Conn.....	Ferry Road, Saybrook, Conn.
31	Fsh.	2	18	Blanche Selig.....	Ketchikan, Alaska.....	Box 945.
32	Oys.	2	8	Ernest Lapeyrouse.....	New Orleans, La.....	Chauvin, La.
33	Fsh.	3	18	Arthur P. Messick.....	Reedville, Va.....	Irrington, Va.
34	Fsh.	2	16	N. W. Gaskill.....	Washington, N. C.....	Bayboro, N. C.
35	Tow.	1	30	Harry Colby.....	Port Angeles, Wash.....	Callam Bay, Wash.
36	Fsh.	8	90	Buchan & Heluen Packing Co. (Wash.).....	Ketchikan, Alaska.....	Colman Building, Seattle, Wash.
37	Fsh.	2	600	Harry Collins.....	Baltimore, Md.....	4415 Plumco Road.
38	Pas.	1	40	John Ramistella.....	Hartford, Conn.....	Box 38, Saybrook, Conn.
39	Fsh.	3	b 24	Clifford Mealy.....	Milwaukee, Wis.....	311 Third Street, Oconto, Wis.
40	Fsh.	2	35	Louis Trudell.....	Port Huron, Mich.....	501 Patterson Street, Bay City, Mich.
41	Fsh.	2	40	Harry Masters.....	St. Augustine, Fla.....	14 Fullerwood Drive.
42	Fsh.	3	100	Carl Hublstein.....	Seattle, Wash.....	Pioneer Building.
43	Fsh.	2	20	Archib F. McMillan.....	do.....	801 Sixteenth Street, Bellingham, Wash.
44	Frt.	2	30	J. W. Mours.....	Reedville, Va.....	Syringa, Va.
45	Frt.	2	8	James Pittman.....	Beaufort, N. C.....	Lukens, N. C.
46	Frt.	2	25	Oils P. Evans.....	Crisfield, Md.....	Rhodes Point, Md.
47	Oys.	6	25	Zedok C. Sharp, sr.....	Philadelphia, Pa.....	Leesburg, N. J.
48	Oys.	9	120	H. J. Lewis Oyster Co. (Conn.).....	Bridgeport, Conn.....	Stratford, Conn.
49	Frt.	3	60	W. Collin Chilton.....	Reedville, Va.....	Taft, Va.
50	Frt.	1	50	Irving G. Barbour.....	Hockland, Mo.....	57 South St. Street.
51	Pas.	1	60	Star & Crescent Boat Co. (Calif.).....	San Diego, Calif.....	California Theatre Building.
52	Tow.	2	65	Peck Bros. Towing (Wash.).....	Seattle, Wash.....	1418 Grand Avenue, Everett, Wash.
53	Frt.	1	10	R. B. Balderson.....	Reedville, Va.....	Harryhogan, Va.
54	Frt.	2	31	L. B. McFadden.....	Eastport, Me.....	Labee, Me.
55	Pas.	2	30	Thomas Hume.....	Grand Haven, Mich.....	Box 13, Muskegon, Mich.
56	Fsh.	6	55	Anna Curison.....	Ketchikan, Alaska.....	Box 91.
57	Pit.	2	150	W. R. Bontwell.....	Norfolk, Va.....	Royster Building.
58	Msc.	1	15	Marine Repair and Supply Co. (N. Y.).....	New York, N. Y.....	Pier 93 N. R.
59	Msc.	3	220	Erle Hash Towing & Hoisting Co. (N. Y.).....	do.....	25 Broadway.
60	Fsh.	2	50	Rex L. Hancock.....	Juneau, Alaska.....	Cordova, Alaska.

^a Formerly sloop Viola.
^b British sloop Viola.
^c Formerly ga. s. Canco.

^d Formerly schooner Eloise Moore.
^e Formerly ga. s. Virginia Merrill.

Motor Vessels

Line No.	Official No.	Signal and radio-call letters	Rig	Name of vessel	Tonnage		Register dimensions			When built	Where built
					Gross	Net	Length	Breadth	Depth		
1	222320		Ga. s.	Virginia.....	14	12	Feet 38.5	Feet 10.4	Feet 4.0	1920	Taunton, Mass.....
2	222384		Ga. w.	Virginia.....	18	13	50.6	13.1	2.3	1922	Charleston, W. Va....
3	222687		Ol. s.	Virginia.....	14	8	45.9	13.2	2.9	1910	Biloxi, Miss.....
4	226760		Ga. s.	Virginia.....	12	11	47.2	14.2	2.5	1927	Rowena, Oreg.....
5	222737		Ol. w.	VIRGINIA.....	40	34	69.2	16.0	3.7	1923	Pittsburgh, Pa.....
6	226260		Ol. w.	Virginia.....	110	90	81.0	20.2	3.8	1925	Callon, Ark.....
7	226110		Ol. s.	Virginia.....	10	6	36.6	9.6	3.5	1926	Rockport, Tex.....
8	228005		Ga. w.	Virginia.....	28	22	60.5	9.9	2.4	1928	Rising Sun, Ind.....
9	228671		Ol. s.	Virginia.....	16	10	41.4	11.3	5.0	1929	Seattle, Wash.....
10	229807		Ga. s.	Virginia.....	11	9	36.8	12.1	3.8	1930	Little Creek, Del.....
11	231538		Ga. s.	Virginia.....	16	11	46.6	10.4	5.5	1917	Norfolk, Va.....
12	232018		Ga. s.	Virginia.....	7	5	33.8	8.8	3.0	1919	Au Sable, Mich.....
13	218523		Ga. s.	Virginia I.....	36	24	58.2	13.9	6.7	1918	Bellingham, Wash.....
14	216245		Ga. s.	Virginia II.....	9	7	32.0	10.0	3.8	1918	Wrangell, Alaska.....
15	240681		Ol. s.	Virginia IV.....	92	59	97.6	22.7	6.7	1904	Tacoma, Wash.....
16	120950		Ga. s.	Virginia C.....	16	8	57.0	14.8	4.3	1893	Fairmount, Md.....
17	214549		Ga. s.	Virginia C.....	8	6	37.8	10.9	2.9	1916	Wittman, Md.....
18	225567		Ol. s.	Virginia E.....	70	42	68.7	17.3	8.0	1926	Dockton, Wash.....
19	231479		Ga. s.	Virginia M.....	17	9	42.4	14.7	4.5	1932	Biloxi, Miss.....
20	229978		Ol. s.	Virginia and Joan.....	39	27	65.0	16.5	6.9	1930	Kennebunkport, Me.....
21	116670		Ol. s.	Virginia and Mary.....	31	11	62.9	14.2	6.2	1895	Millbridge, Me.....
22	229366		Ga. s.	Virginia Ann.....	7	6	36.8	6.7	2.7	1930	Luxora, Ark.....
23	223512		Ol. s.	Virginia Bell.....	33	20	57.7	16.0	5.2	1923	Amburg, Va.....
24	161595		Ol. s.	Virginia Dare.....	220	166	100.0	20.6	6.0	1888	Wilmington, Del.....
25	231330		Ga. s.	Virginia Dare.....	9	7	32.4	10.2	2.3	1920	Manleo, N. C.....
26	230696		Ol. s.	Virginia Estelle.....	46	33	60.7	19.0	6.2	1931	Ruark, Va.....
27	216726		Ga. s.	Virginia Hardy.....	37	16	57.9	18.2	4.4	1918	Oakland, Calif.....
28	219881		Ga. s.	Virginia May.....	22	18	62.2	16.0	2.7	1919	Branson, Mo.....
29	224489		Ga. s.	Virginia Queen.....	23	13	50.4	14.4	4.6	1925	Kayan, Va.....
30	216117		Ga. w.	Virginia Rhodes.....	9	6	51.0	9.8	1.3	1918	Grantsville, W. Va.....
31	232398		Ga. s.	Virginian.....	10	6	43.9	11.1	2.4	1932	Greenville, Miss.....
32	222068		Ga. s.	Virgins.....	8	5	32.4	9.5	4.3	1922	Seattle, Wash.....
33	210233		Ol. s.	Virjo Young.....	16	11	44.0	11.0	5.2	1912	Winslow, Wash.....
34	210815		Ol. s.	Vis III.....	27	18	46.5	14.2	5.7	1912	Tacoma, Wash.....
35	209375		Ga. s.	Vis No. 2.....	26	17	52.0	14.0	5.9	1911	do.....
36	213281		Ga. s.	Vislon.....	5	5	28.0	12.2	3.3	1905	Port Republic, N. J.....
37	229692		Ol. s.	Visit.....	16	10	39.6	12.0	5.7	1930	Seattle, Wash.....
38	207768		Ol. s.	Visitor.....	47	32	63.5	15.0	8.0	1883	Baltimore, Md.....
39	228079		Ga. s.	Visitor.....	13	8	39.1	11.5	2.8	1928	St. Michael, Alaska.....
40	232843	WCPR	Ol. s.	VISTULA.....	8,537	5,237	498.8	64.1	31.7	1921	Kiel, Germany.....
41	161843		Ga. s.	Vivian.....	8	6	41.0	8.9	2.7	1899	Snow Hill, Md.....
42	205654		Ga. s.	Vivian.....	6	6	24.9	11.4	3.8	1908	Osterville, Mass.....
43	210456		Ga. s.	VIVIAN.....	10	7	33.2	9.4	4.5	1912	Ferrysburg, Mich.....
44	211731		Ga. s.	Vivian.....	13	12	33.6	9.7	3.6	1913	Menominee, Mich.....
45	213179		Ga. w.	Vivian.....	14	14	42.9	19.0	2.6	1915	Washburn, N. Dak.....
46	214853		Ga. s.	Vivian.....	11	9	32.8	10.8	5.4	1917	Astoria, Oreg.....
47	214888		Ga. s.	Vivian.....	8	5	33.3	9.5	5.5	1917	Poulsbo, Wash.....
48	223301		Ga. s.	Vivian.....	8	7	35.1	10.6	4.0	Unknown.....
49	230331		Ol. s.	Vivian.....	16	11	43.7	12.9	5.0	1930	Orange, Tex.....
50	229240		Ga. s.	Vivian V.....	12	7	38.5	13.0	3.0	1929	Theriot, La.....
51	221015		Ga. s.	Vivian June.....	15	10	45.0	12.4	3.8	1920	Wrangell, Alaska.....
52	200345		Ga. s.	Viviane No. 3.....	13	13	53.0	9.9	4.3	1901	St. Joseph, Mich.....
53	214359		Ol. s.	Vivo.....	28	10	60.0	14.9	6.8	1916	Los Angeles, Calif.....
54	161797		Ga. s.	Vixen.....	14	7	49.4	14.7	4.2	1897	Selden, Va.....
55	203661		Ol. s.	Vixen.....	20	13	49.9	17.3	4.1	1906	De Lisle, Miss.....
56	224196		Ol. w.	Vixen.....	40	23	64.8	15.0	2.7	1924	Madison, Ind.....

¹ Formerly ga. w. Mariana Merrill.

² Formerly U. S. Navy hull No. 3106.

³ Formerly ga. s. Virginia I.

⁴ Formerly U. S. C. G. gas Virginia I.

⁵ Formerly ga. s. Tyrus.

⁶ Formerly schooner Flora Belle.

⁷ Formerly st. s. Sawyer.

Line No.	Service	Crew	Horse-power	Name of owner	Home port	Address of owner
1	Pas.	2	100	Andrew Lakes.....	Boston, Mass.....	84 Marine Road, South Boston, Mass.
2	Tow.	1	50	West Virginia Sand & Gravel Co. (W. Va.)..	Pittsburgh, Pa.....	813 Kanawha Street, Charleston, W. Va.
3	Fsh.	2	38	Alver Hudson.....	New Orleans, La.....	Harvey, La.
4	Fer.	1	b 45	Frank Jarvis.....	Portland, Oreg.....	Lyle, Wash.
5	Tow.	2	100	Dravo Contracting Co. (Pa.).....	Pittsburgh, Pa.....	4801 Grand Street.
6	Tow.	4	180	Callon Luruber Co. (Ark.).....	Memphis, Tenn.....	Callon, Ark.
7	Pas.	2	100	J. Roscoe.....	Corpus Christi, Tex.....	330 Clifford Street
	Tow.	2	b 15	Jacob Hillebrand.....	Cincinnati, Ohio.....	c/o Rickerson's grocery, Front and Saratoga Streets, Newport, Ky.
8	Tow.	2	80	Olympia Towing Co. (Wash.).....	Tacoma, Wash.....	West Bay Drive, Olympia, Wash.
9	Fsh.	1	20	William C. Burris.....	Wilmington, Del.....	Little Creek, Del.
10	Frt.	2	38	Paul Mecca.....	New York, N. Y.....	26 Nicola Place, Port Chester, N. Y.
11	Fsh.	2	75	M. D. Ramage.....	Port Huron, Mich.....	Harbor Beach, Mich.
12	Frt.	1	b 65	Angelo Frank Boles.....	San Francisco, Calif.....	418 Lincoln Way, Alameda, Calif.
13	Fsh.	2	15	William E. Green.....	Ketchikan, Alaska.....	Box 713.
14	Tow.	7	100	Juneau Motorship Co. (Alaska).....	Juneau, Alaska.....	
15	Frt.	2	36	Stanley Parks.....	Reedville, Va.....	Tangler, Va.
16	Frt.	2	10	Walter Crouch, Jr.....	Baltimore, Md.....	Chester, Md.
17	Fsh.	8	180	Alaska Pacific Salmon Corporation (Del.)..	Ketchikan, Alaska.....	
18	Fsh.	1	130	Mack Marrero.....	New Orleans, La.....	(P. O. St. Bernard) Delacroix Island, La.
19	Fsh.	8	95	Roland R. Wanson.....	Gloucester, Mass.....	Rear 82 Mount Pleasant Avenue.
20	Cod.	10	60	Sam Frontiero.....	do.....	13 Beach Court.
21	Tow.	1	50	Luxora Cooperage Co. (Mo.).....	Memphis, Tenn.....	Luxorn, Ark.
22	Frt.	1	36	W. H. Ward.....	Newport News, Va.....	Deltaville, Va.
23	Frt.	5	100	Norfolk, Baltimore & Carolina Line (Va.)..	Norfolk, Va.....	Clyde Line Pier No. 2.
24	Pas.	1	10	M. L. Daniels.....	Elizabeth City, N. C.....	Manteo, N. C.
25	Frt.	2	45	Clifton M. Evans.....	Crisfield, Md.....	Ewell, Md.
26	Tow.	1	b 10	Leslie-California Salt Co. (Del.).....	San Francisco, Calif.....	Alexander Building.
27	Pas.	3	60	Hobart G. McQuarter.....	St. Louis, Mo.....	Branson, Mo.
28	Frt.	2	27	Chas. Humnal.....	Reedville, Va.....	Kayan, Va.
29	Tow.	1	12	John R. Beck.....	Pittsburgh, Pa.....	303 Hemlock Street.
30	Tow.	2	50	John Kahlsdorf.....	Baton Rouge, La.....	211 Bellair Street, Greenville, La.
31	Fsh.	2	12	Lars Martinesen.....	Ketchikan, Alaska.....	Box 501.
32	Tow.	1	100	Capital City Tug Co. (Wash.).....	Seattle, Wash.....	215 West State Street, Olympia, Wash.
33	Fsh.	4	50	Samuel G. Johnson.....	Juneau, Alaska.....	Killsnoo, Alaska.
34	Fsh.	1	50	Associated Fishermen of Alaska (Alaska)...	Ketchikan, Alaska.....	
35	Fsh.	1	25	Wm. G. Welten.....	Philadelphia, Pa.....	Newport, N. J.
36	Fsh.	3	30	Ole Sether.....	Ketchikan, Alaska.....	1011 Virginia Street, Seattle, Wash.
37	Tow.	4	200	Tug Visitor Co. (Del.).....	Philadelphia, Pa.....	113 Walnut Street.
38	Frt.	1	32	George T. Butler.....	Nome, Alaska.....	St. Michael, Alaska.
39	Tnk.	45	3, 100	Standard Shipping Co. (Del.).....	Wilmington, Del.....	30 Rockefeller Plaza, New York, N. Y.
40	Frt.	2	15	Wm. S. Dawson.....	Cambridge, Md.....	Oxford, Md.
41	Fsh.	1	12	E. O. Payne.....	New York, N. Y.....	Shelter Island, N. Y.
42	Tow.	1	28	Gertrude Van Anrooy.....	Grand Haven, Mich.....	248 West Thirteenth Street, Holland, Mich.
43	Fsh.	2	b 15	Oscar E. Olson.....	Millwaukee, Wis.....	234 Leonard Street, Murlinette, Wis.
44	Fer.	1	25	Joe Volk, Jr.....	Pembina, N. Dak.....	Linton, N. Dak.
45	Fsh.	3	25	Paul R. Warner.....	Ketchikan, Alaska.....	Burke Building, Seattle, Wash.
46	Fsh.	3	15	Ingvard Larsen.....	Juneau, Alaska.....	c/o Swanson Bros.
47	Pas.	1	18	Adelia Gutburi.....	Philadelphia, Pa.....	Bowers, Del.
48	Tow.	2	110	C. R. Crittenden.....	Port Arthur, Tex.....	3901 Sixth Street.
49	Fsh.	1	14	Leonce A. Volsin.....	New Orleans, La.....	Theriot, La.
50	Fsh.	2	35	Wm. Lewis.....	Wrangell, Alaska.....	
51	Fsh.	2	24	Rose Island Co. (Ky.).....	Louisville, Ky.....	220 South First Street.
52	Pas.	2	24	Wilmington Transportation Co. (Calif.)...	Los Angeles, Calif.....	Catalina Terminal, Wilmington, Del.
53	Tow.	1	150	Wilmington Transportation Co. (Calif.)...	Los Angeles, Calif.....	Catalina Terminal, Wilmington, Del.
54	Frt.	1	24	N. B. Leigh.....	Newport News, Va.....	Gunn Fork, Va.
55	Frt.	5	24	Desporte Packing Co. (La.).....	Gulfport, Miss.....	510 West Beach Street, Biloxi, Miss.
56	Tow.	2	65	Victor Towing Co. (W. Va.).....	Pittsburgh, Pa.....	Julliana Street, Parkersburg, W. Va.

¹ Formerly ga. s. Browns Bay.
² Formerly Danish ol. s. Vistula.

³ Formerly ga. s. Brederode.
⁴ Formerly ga. w. Tjolene.

Line No.	Official No.	Signal and radio-call letters	Rlg	Name of vessel	Tonnage		Register dimensions			When built	Where built
					Gross	Net	Length	Breadth	Depth		
1	200702		Ga. s.	Voco.....	41	37	60.0	20.4	4.6	1912	Brookhaven, N. Y.
2	202884		Ga. s.	Volunteer.....	14	8	40.3	13.6	4.9	1906	E. Boothbay, Me.
3	200627		Ga. s.	Volunteer.....	15	7	48.8	17.9	3.4	1908	Biloxi, Miss.
4	200549		Ga. s.	Volunteer.....	11	8	32.2	10.2	3.2	1910	Sturgeon Bay, Wis.
5	206255		Ga. s.	Volusia.....	10	7	36.7	12.3	4.3	1910	Mandarin, Fla.
6	231214		Ol. s.	Voyager.....	45	10	63.6	17.7	7.1	1931	Crittenden, Va.
7	227656		Ga. s.	Voyageur.....	9	6	39.4	12.0	3.7		Unknown.
8	203898		Ol. s.	Vulcan.....	21	14	56.2	15.0	5.0	1907	Astoria, Ore.
9	206505		Ga. s.	Vulcan.....	8	5	36.0	10.7	3.7	1909	Alameda, Calif.
10	209138		Ga. s.	Vulcan.....	23	15	46.0	12.0	5.0	1911	West Seattle, Wash.
11	226125		Ol. s.	Vulcan.....	14	9	46.3	12.1	2.8	1920	North Bend, Ore.
12	141792		Ga. s.	Vulcan II.....	14	10	41.4	13.7	4.5	1902	Jersey City, N. J.
13	227049		Ol. s.	Vyella.....	14	9	42.1	11.8	4.2	1927	Seattle, Wash.
14	212595		Ga. s.	W. K.....	11	7	39.2	10.5	5.1	1914	Los Angeles, Calif.
15	224106		Ga. w.	W. M.....	27	8	55.7	14.0	2.8	1924	Wrightsville, Ohio.
16	213921		Ga. w.	W. W.....	31	19	62.2	16.0	3.6	1921	Paducah, Ky.
17	221817		Ga. s.	W. T. Co. No. 7.....	68	54	64.5	24.2	5.0	1916	Long Beach, Calif.
18	215994		Ol. s.	W. C. F. Co. No. 1.....	28	14	56.3	15.6	6.0	1918	Oakland, Calif.
19	222510		Ga. s.	W. C. F. Co. No. 2.....	39	14	59.3	16.0	7.0	1922	do.
20	223601		Ga. s.	W. S. & S.....	8	6	32.5	11.3	4.2	1924	Mariners Harbor, N. Y.
21	207721		Ga. s.	W. A. Kelly.....	14	9	43.0	12.0	2.8	1910	Shakan, Alaska.
22	218815		Ga. s.	W. A. McIntosh.....	74	47	86.6	20.1	7.2	1919	Beaufort, N. C.
23	225174		Ol. s.	W. A. Mace.....	80	56	87.1	20.3	6.8	1925	New Bern, N. C.
24	226269		Ol. s.	W. A. SHEPARD.....	267	136	114.2	20.3	6.8	1927	Charleston, W. Va.
25	215824		Ga. s.	W. B. Biades.....	98	76	86.9	23.2	6.7	1917	Beaufort, N. C.
26	209907		Ga. s.	W. B. Carter.....	20	11	56.0	15.4	5.5	1911	Irvlington, Va.
27	215985		Ol. s.	W. B. Starr.....	18	12	48.8	14.5	4.7	1918	Astoria, Ore.
28	229358		Ol. s.	W. C. Brown.....	49	24	57.5	20.0	6.9	1930	Perrin, Va.
29	222941		Ol. w.	W. C. KELLY.....	111	47	90.0	23.2	3.6	1923	Charleston, W. Va.
30	225278		Ol. s.	W. C. Sherman.....	77	69	86.2	22.3	10.2	1925	Millville, Fla.
31	215814		Ga. s.	W. D. Addis.....	12	8	34.7	13.4	4.5		Unknown.
32	222435		Ga. s.	W. F. Hopkins.....	31	22	61.5	16.6	5.1	1922	Deep Creek, Va.
33	225584		Ol. s.	W. F. Mahoney.....	24	13	55.7	14.4	5.2	1926	Portland, Ore.
34	204959		Ga. s.	W. E. Marsh.....	31	21	60.9	15.9	5.4	1908	Oakland, Calif.
35	206717		Ga. s.	W. E. Moore.....	10	5	42.6	12.1	3.9	1909	Poquoson, Va.
36	217949		Ga. s.	W. E. Thomas.....	8	5	39.7	10.5	3.0	1919	Herkley, Va.
37	228599		Ga. s.	W. F. Lupton.....	9	7	38.0	9.2	3.5	1928	Atlantic, N. C.
38	225762		Ol. s.	W. F. Wood.....	65	36	61.9	18.6	8.0	1926	Los Angeles, Calif.
39	232785		Ga. s.	W. G. Howard, jr.....	11	9	44.9	10.8	2.8	1933	Gulfport, Fla.
40	217049		Ga. s.	W. G. Langford.....	11	5	37.0	10.4	2.6	1918	Fort Myers, Fla.
41	227734		Ga. s.	W. H. Greenfield.....	16	11	31.5	13.0	4.8	1925	Brunswick, Ga.
42	81751		Ga. s.	W. H. Hoy.....	26	18	54.0	16.3	4.8	1901	Bridgport, Conn.
43	213950		Ol. s.	W. H. Pugh.....	39	20	53.5	14.3	6.5	1910	Racine, Wis.
44	202117		Ol. s.	W. H. Reed.....	18	12	45.0	15.2	6.2	1905	Portland, Me.
45	81562		Ga. s.	W. J. Bradshaw.....	7	7	39.0	13.0	3.5	1897	Crisfield, Md.
46	229159		Ol. s.	W. J. Crooker.....	55	44	60.4	18.1	6.3	1930	Tacoma, Wash.
47	220505		Ga. s.	W. J. Holland, Jr.....	32	19	59.4	16.0	5.5	1929	Crisfield, Md.
48	81368		Ol. s.	W. J. Latta.....	29	20	59.8	16.5	5.0	1892	Wilmington, Del.
49	229203		Ga. s.	W. J. Lindinger.....	26	11	45.0	18.0	4.3	1929	Pascagoula, Miss.
50	232807		Ol. s.	W. J. STONER.....	56	27	62.3	17.4	7.8	1933	Houston, Tex.
51	220695		Ol. s.	W. J. Townsend (comp.).....	133	117	77.2	20.0	11.5	1876	Baltimore, Md.
52	232100		Ga. s.	W. L. Davis.....	8	5	36.3	12.0	3.1	1922	River Springs, Md.
53	81718		Ga. s.	W. L. Mullr.....	18	18	62.0	17.3	4.5	1900	St. Peters, Md.
54	217120		Ga. w.	W. L. Ritchie.....	14	9	59.2	12.6	2.2	1919	Paducah, Ky.
55	206366		Ga. s.	W. M. Koppersmith.....	12	9	44.0	14.8	3.1	1909	Bon Secour, Ala.
56	225296		Ga. w.	W. M. Solomon.....	56	56	64.8	15.9	3.1	1925	Callon, Ark.
57	216965		Ga. s.	W. M. Webb.....	66	48	77.4	22.3	5.4	1918	Morehead City, N. C.
58	224141		Ga. s.	W. P. Anderson.....	82	46	104.3	14.9	8.0	1923	do.
59	221074		Ol. s.	W. P. Wilkin, Jr.....	22	15	58.7	12.6	4.5	1920	Norfolk, Va.

¹ Formerly ga. s. Lillian M. Newey.
² Formerly st. s. Mystic.

³ Formerly ga. s. Katherine R.
⁴ Formerly ga. s. Lizzie V.

Motor Vessels

609

Line No.	Service	Crew	Horse-power	Name of owner	Home port	Address of owner
1	Msc.	3	40	Herman Gossenberger.....	New York, N. Y.....	21 Pearl Street.
2	Frt.	1	10	Silas M. Marsters.....	New London, Conn.....	200 Pequot Avenue.
3	Oys.	5	24	Sam Kuljis.....	Gulfport, Miss.....	126 Myrtle Street, Biloxi, Miss.
4	Fsh.	2	b 35	John F. Nelson.....	Millwaukee, Wis.....	Ellison Bay, Wis.
5	Frt.	1	25	E. L. Krahnke.....	Wilmington, N. C.....	Leland, N. C.
6	Fsh.	7	100	J. F. Topping.....	Newport News, Va.....	4811 Huntington Avenue.
7	Msc.	1	25	Cathrine Fisher.....	New York, N. Y.....	254 Park Avenue, Hunting- ton, L. I., N. Y.
8	Tow.	2	100	Wilbur J. Smith.....	Astoria, Oreg.....	Rainier, Oreg.
9	Tow.	1	50	Olympian Dredging Co. (Calif.).....	San Francisco, Calif.....	249 First Street.
10	Tow.	2	85	Charles T. Wagner.....	Seattle, Wash.....	330 East Schley Street, Aber- deen, Wash.
11	Pas.	1	50	Clyde M. Roberts.....	Marshfield, Oreg.....	Reedsport, Oreg.
12	Pas.	2	48	William Fogg.....	New York, N. Y.....	35 Clifton Avenue, North Beach, Long Island, N. Y.
13	Fsh.	2	30	M. J. Perovitch.....	Sitka, Alaska.....	804 Fourth Street, Anacortes, Wash.
14	Pas.	1	b 150	Morris Pleasure Fishing (Calif.).....	Los Angeles, Calif.....	607 Euclid Avenue.
15	Tow.	2	20	B. E. Morrison.....	Cincinnati, Ohio.....	Manchester, Ohio.
16	Tow.	2	60	H. S. Pounds.....	New Orleans, La.....	Clayton, La.
17	Frt.	5	75	Phillip R. Park (Calif.).....	Los Angeles, Calif.....	Naval station, San Pedro, Calif.
18	Oys.	2	b 80	Associated Fisheries (Calif.).....	San Francisco, Calif.....	539 Washington Street.
19	Oys.	1	b 25	do.....	do.....	Do.
20	Msc.	1	10	Wm. Spencer & Son Corporation (N. Y.).....	New York, N. Y.....	40 Rector Street.
21	Fsh.	3	30	William Benson.....	Wrangell, Alaska.....	Klawock, Alaska.
22	Fsh.	18	100	C. C. Coddington, estate of.....	Beaufort, N. C.....	Union National Bank, ex- ecutor, Charlotte, N. C.
23	Fsh.	18	100	Atlantic Fisheries Co. (N. C.).....	do.....	422 Front Street.
24	Tow.	4	b 720	American Barge Line Co. (Del.).....	Louisville, Ky.....	437 North Preston Street.
25	Fsh.	20	180	F. S. Dickinson.....	Beaufort, N. C.....	Rutherford, N. J.
26	Fsh.	2	24	Garner Brothers.....	Reedville, Va.....	Lewisetta, Va.
27	Fsh.	1	60	New England Fish Co. (Me.).....	Boston, Mass.....	44 Boston Fish Pier.
28	Frt.	2	75	Yorktown Maritime Corporation (Va.).....	Newport News, Va.....	J. W. Hornsby, Yorktown, Va.
29	Tow.	6	b 200	American Barge Line Co. (Del.).....	Louisville, Ky.....	437 North Preston Street.
30	Fsh.	9	70	St. Andrews Bay Lumber Co.....	Pensacola, Fla.....	Millville, Fla.
31	Pas.	2	24	C. Hillobrant Dry Dock Co. (N. Y.).....	Albany, N. Y.....	South Rondout, N. Y.
32	Frt.	2	25	J. H. Lewis.....	Cape Charles, Va.....	Onancock, Va.
33	Tow.	1	120	Diesel Towing Co. (Oreg.).....	Portland, Oreg.....	Porter Building.
34	Tow.	2	b 150	Alaska Salmon Co. (Calif.).....	San Francisco, Calif.....	141 Clay Street.
35	Fsh.	1	24	W. J. Thorn.....	Reedville, Va.....	Mila, Va.
36	Frt.	1	30	W. E. Thomas & Co.....	Norfolk, Va.....	Foot Mulberry Street, Berk- ley, Va.
37	Fsh.	1	24	Mack L. Lupton.....	Beaufort, N. C.....	10 Middle Street, New Berne, N. C.
38	Fsh.	2	b 110	Anton Marinkovich.....	Los Angeles, Calif.....	926 West Tenth Street, San Pedro, Calif.
39	Pas.	2	b 62	W. G. Howard.....	Tampa, Fla.....	210 Thirteenth Street, North St. Petersburg, Fla.
40	Tow.	2	40	David W. Ireland.....	do.....	Fort Myers, Fla.
41	Tow.	2	35	W. H. Greenfield.....	Brunswick, Ga.....	
42	Oys.	3	50	J. Waldron Bayles.....	New York, N. Y.....	Oyster Bay, N. Y.
43	Fsh.	6	b 75	Andrew P. Olsen.....	Millwaukee, Wis.....	4731 Fifth Avenue, Kenosha, Wis.
44	Fsh.	3	45	William Janus.....	Perth Amboy, N. J.....	53 Bay Avenue, Atlantic Highlands, N. J.
45	Fsh.	3	6	Will F. Herbert.....	Reedville, Va.....	Tidwells, Va.
46	Fsh.	4	160	Glacier Packing Co. (Alaska).....	Juneau, Alaska.....	Cordova, Alaska.
47	Frt.	2	35	W. J. Holmd.....	Crisfield, Md.....	Route 1.
48	Tow.	2	100	James R. Walsh.....	New York, N. Y.....	311 West Twenty-ninth Street.
49	Fsh.	6	36	Mexican Gulf Packing Co. (La.).....	Gulfport, Miss.....	Pascagoula, Miss.
50	Tow.	4	240	Edwards-Butcher Transportation Co.....	Houston, Tex.....	130 Broadway.
51	Frt.	3	80	Woodford J. Townsend.....	New York, N. Y.....	First Street and Humphrey Avenue, Bayonne, N. J.
52	Frt.	2	20	Leroy M. Beach.....	Alexandria, Va.....	125 Prince Street.
53	Frt.	1	10	Herbert A. Drummond.....	Cape Charles, Va.....	Sanford, Va.
54	Tow.	1	32	Mrs. Louis Iger.....	Louisville, Ky.....	913 South Third Street, Padu- cah, Ky.
55	Fsh.	2	24	John Steiner.....	Mobile, Ala.....	Bon Secour, Ala.
56	Tow.	4	30	Nickey Brothers (Tenn.).....	Memphis, Tenn.....	Hinghamton, Tenn.
57	Fsh.	14	120	Wallace Fisheries Co. (N. C.).....	Beaufort, N. C.....	Morehead City, N. C.
58	Fsh.	18	100	Brunswick Navigation Co. (N. C.).....	Wilmington, N. C.....	Southport, N. C.
59	Frt.	2	54	Huntley Richardson Lumber Co. (S. C.).....	Georgetown, S. C.....	Bucksport, S. C.

† Formerly
 {a U. S. C. and G. S. schooner Drift.
 {b U. S. L. H. ga. s. 97 Bush.

Formerly ga. w. Wm. Coody.

Line No.	Official No.	Signal and radio-call letters	Rlg	Name of vessel	Tonnage		Register dimensions			When built	Where built
					Gross	Net	Length	Breadth	Depth		
1	225371	-----	Ol. s.	W. R. Busch.....	15	10	36.2	10.5	4.8	1924	Sturgeon Bay, Wis....
2	223455	-----	Ol. s.	W. R. Lewis.....	35	24	59.1	17.2	5.1	1923	Hudson, Md.....
3	227267	-----	Ga. s.	W. R. Tiffany.....	29	20	38.9	18.1	4.2	1928	Stockton, Calif.....
4	227075	-----	Ga. w.	W. S. Adams.....	16	12	52.3	8.0	1.1	1925	Creston, W. Va.....
5	81478	-----	Ga. s.	W. S. Biggs.....	10	7	41.0	13.0	3.5	1894	Patchogue, N. Y.....
6	229381	-----	Ga. s.	W. S. Jordan Co.....	9	8	34.6	12.0	4.4	1930	Sebasco, Me.....
7	231798	-----	Ol. s.	W. T. Hurton.....	41	25	55.0	15.5	6.8	1932	Orange, Tex.....
8	232629	-----	Ol. s.	W. T. Walters.....	17	11	46.0	12.5	4.0	1933	Pearl, Ill.....
9	80920	-----	Ga. s.	W. W. Crowwell.....	8	5	43.0	11.0	3.0	1882	Yorktown, Va.....
10	228558	-----	Ol. s.	W. W. Fischer.....	240	163	120.0	26.0	8.0	1929	Nashville, Tenn.....
11	227094	-----	Ol. s.	W. W. Hill.....	37	25	49.6	14.0	5.2	1927	Kenosha, Wis.....
12	211932	-----	Ga. s.	W. W. Warner.....	30	20	63.5	14.4	6.6	1914	Lockmoore, La.....
13	81287	-----	Ga. s.	W. Gertrude Bennett.....	7	7	47.6	12.5	3.0	1886	St. Peters, Md.....
14	200035	-----	Ga. s.	Wabash.....	8	6	32.0	10.8	4.1	1903	Ballard, Wash.....
15	216858	-----	Ga. w.	Wabash.....	10	10	47.7	12.0	2.3	1918	Mount Carmel, Ill.....
16	223503	-----	Ga. w.	Wabash.....	23	20	45.6	12.0	3.0	1923	Mt. Vernon, Ind.....
17	207572	-----	Ga. s.	Wahnee.....	14	11	52.9	13.0	3.2	1910	Perth Amboy, N. J.....
18	209845	-----	Ga. s.	Wahoo.....	10	7	39.8	9.3	7.1	1912	St. Louis, Mo.....
19	207204	-----	Ga. s.	Wahtawah.....	12	7	42.9	11.0	4.3	1910	Boothbay Harbor, Me.....
20	217561	-----	Ga. s.	Walakee.....	15	10	46.2	13.3	4.3	1919	San Francisco, Calif.....
21	214020	-----	Ol. s.	Wainaku.....	14	9	45.6	13.1	4.1	1916	do.....
22	231722	-----	Ga. s.	Wainamomen.....	23	16	54.3	11.5	6.1	1931	Bayonne, N. J.....
23	212433	-----	Ga. s.	Waldo.....	10	7	39.7	10.5	3.6	1914	Houston, Tex.....
24	204080	-----	Ol. s.	Waldron B.....	54	36	66.5	18.6	6.4	1907	Stratford, Conn.....
25	229773	-----	Ol. s.	Wallace M. Quinn.....	125	50	87.1	22.5	8.8	1930	Crisfield, Md.....
26	228669	-----	Ga. s.	Wallace & Roy.....	15	10	37.8	12.7	5.5	1929	Amesbury, Mass.....
27	232914	-----	Ol. s.	Wallan.....	79	61	60.4	28.8	7.7	1933	Drummond, Mich.....
28	209750	-----	Ga. s.	Wallulah.....	13	9	44.9	12.5	3.9	1912	Astoria, Ore.....
29	231520	-----	Ga. s.	Wally II.....	13	9	37.5	11.6	4.8	1932	Freeport, N. Y.....
30	157454	-----	Ol. s.	Walnero No. 4.....	39	26	52.7	15.2	7.4	1896	Long Island City, N. Y.....
31	225596	-----	Ol. s.	Walrus.....	21	17	41.0	11.5	6.0	1926	Tacoma, Wash.....
32	231641	-----	Ga. s.	Walrus.....	8	7	29.4	8.8	4.5	1927	Bayonne, N. J.....
33	205439	-----	Ga. s.	Walter.....	8	6	31.5	11.9	3.6	1908	Pulshoro, N. J.....
34	223870	-----	Ol. w.	Walter, Jr.....	48	30	74.0	19.0	3.0	1924	Calhoun, Ky.....
35	214137	-----	Ga. s.	Walter D.....	15	15	35.5	12.3	7.0	1916	Marquette, Mich.....
36	206423	-----	Ol. s.	Walter T.....	10	8	30.0	9.8	3.0	1911	Patchogue, N. Y.....
37	225997	-----	Ol. s.	Walter Bailey.....	35	24	51.2	17.3	6.2	1926	River Springs, Md.....
38	91473	-----	Ga. s.	Walter Bateman.....	32	15	58.1	19.2	5.1	1892	Bridgeton, N. J.....
39	225222	-----	Ga. s.	Walter Boyd.....	19	8	47.6	15.5	4.3	1925	Amburg, Va.....
40	231788	-----	Ga. s.	Walter Robins.....	11	7	47.9	12.3	3.2	1921	Severn, Va.....
41	81139	-----	Ga. s.	Walter H. Hinson.....	15	7	44.4	16.4	4.4	1887	Mauricetown, N. J.....
42	81082	-----	Ga. s.	Walter M. Johnson.....	28	14	51.7	17.5	5.1	1885	Bridgeton, N. J.....
43	90370	-----	Ga. s.	Walter R. Smith.....	13	8	39.5	14.9	4.0	1876	Freeport, N. Y.....
44	213582	-----	Ga. w.	WALTER W. SCHAEFER.....	38	38	64.7	17.0	3.0	1915	Washington, Mo.....
45	226956	-----	Ol. s.	Waltham II.....	60	54	104.4	15.0	8.1	1918	Mariners Harbor, N. Y.....
46	76225	-----	Ga. s.	Walton Grace.....	34	30	58.8	10.8	5.5	1881	Bridgeton, N. J.....
47	201454	-----	Ga. s.	Walton L. Taylor.....	22	18	51.6	17.2	3.9	1904	Marsh Market, Va.....
48	232177	-----	Ga. s.	Walzen.....	11	10	29.9	10.3	2.0	1933	Concrete, Wash.....
49	224164	-----	Ga. s.	Wamip.....	9	5	36.1	11.3	2.9	1924	Houma, La.....
50	232725	-----	Ol. s.	Wamipus Cat.....	20	11	48.9	16.0	3.3	1926	Biloxi, Miss.....
51	228965	-----	Ol. s.	Wansutta.....	76	31	81.3	18.7	9.1	1929	Thomaston, Me.....
52	220108	-----	Ol. w.	WANAMINGO.....	68	68	64.6	21.1	3.5	1920	Dubuque, Iowa.....
53	223152	-----	Ga. s.	Wanda.....	14	11	37.9	10.7	3.8	1917	Bellingham, Wash.....
54	228650	-----	Ol. s.	Wanda.....	28	13	56.1	15.7	4.9	1929	Deltaville, Va.....
55	220970	-----	Ga. s.	Wanda.....	18	9	41.0	15.2	4.0	1930	Pascagoula, Miss.....
56	211914	-----	Ga. s.	Wanda.....	11	7	36.2	10.4	4.4	1927	Tarpon Springs, Fla.....
57	232834	-----	Ga. s.	Wanda.....	8	5	32.0	10.5	2.4	1933	Wanchese, N. C.....
58	80800	-----	Ga. s.	Wanderer.....	14	13	37.2	13.4	4.5	1881	Essex, Mass.....
59	80951	-----	Ga. s.	Wanderer.....	25	16	59.0	17.4	4.1	1883	Bon Secour, Ala.....

¹ Formerly ga. s. Dawn.

² Formerly ga. w. Mount Vernon.

³ Formerly ga. s. Marlo S. II.

⁴ Formerly ol. s. (a) Defender.

(b) Walter C. Smith.

⁵ Formerly ga. s. Martin Anderson.

Line No.	Service	Crew	Horse-power	Name of owner	Home port	Address of owner
1	Fsh.	5	30	Walter R. Busch.....	Milwaukee, Wis.....	Algoma, Wis.
2	Frt.	3	48	Zion E. Mason.....	Elizabeth City, N. C.....	Stumpy Point, N. C.
3	Tow.	1	b 20	W. R. Tiffany.....	San Francisco, Calif.....	1636 South Sutter Street, Stockton, Calif.
4	Fer.	1	b 10	R. K. Mehurn.....	Pittsburgh, Pa.....	Coalburg, W. Va.
5	Pas.	1	24	Ernest C. Swezey.....	New York, N. Y.....	Babylon, N. Y.
6	Frt.	1	24	W. S. Jordan Co. (Me.).....	Portland, Me.....	102 Commercial Street.
7	Tow.	4	275	Wm. T. Burton.....	Lake Charles, La.....	Sulphur, La.
8	Tow.	2	70	John Griffiths & Son Co. (Del.).....	Peoria, Ill.....	223 North La Salle Street, Chicago, Ill.
9	Fsh.	2	22	J. B. Forrest.....	Newport News, Va.....	Jeffs, Va.
10	Tow.	10	720	Central Sand & Gravel Co. (Tenn.).....	Memphis, Tenn.....	269 Walnut Street.
11	Fsh.	3	b 80	Duncan W. Hill.....	Port Huron, Mich.....	133 Broad Street, Harbor Beach, Mich.
12	Tow.	5	100	Baton Rouge Coal and Towing Co. (La.).....	Baton Rouge, La.....	Foot Convention Street.
13	Oys.	2	5	Susie Brinsfield.....	Annapolis, Md.....	Solomons, Md.
14	Fsh.	2	16	Ernest G. Pierce.....	Ketchikan, Alaska.....	Prince Rupert, B. C.
15	Pas.	1	35	C. M. Belt.....	St. Louis, Mo.....	Cave-In-Rock, Ill.
16	Tow.	1	25	A. E. Fretageot.....	Evansville, Ind.....	New Harmony, Ind.
17	Pas.	1	16	General Electric Co. (N. Y.).....	Cape Vincent, N. Y.....	Schenectady, N. Y.
18	Pas.	2	150	Alonzo M. Campbell.....	Miami, Fla.....	253 Northwest Thirty-fourth Street.
19	Frt.	2	20	Alvin C. Ramsdell.....	Bar Harbor, Me.....	Brooklin, Me.
20	Tow.	2	50	Frank J. Harlocker.....	Honolulu, Hawaii.....	Hilo, Hawaii.
21	Tow.	1	b 65	E. Dolan.....	San Francisco, Calif.....	Pier 19.
22	Frt.	2	720	Reuben Swedloff.....	Philadelphia, Pa.....	611 West Moyamensing Av- enue.
23	Pas.	2	40	F. R. Halstead.....	Corpus Christi, Tex.....	Fifty-second and Chaparral Streets.
24	Oys.	7	150	J. Waldron Bayles.....	New York, N. Y.....	Oyster Bay, N. Y.
25	Fsh.	16	b 180	Quinn Menhaden Fisheries (Fla.).....	Crisfield, Md.....	Box 747, Fernandina, Fla.
26	Fsh.	6	60	William J. O'Donnell.....	Provincetown, Mass.....	14 Cottage Street.
27	Pas.	1	120	W. I. Partridge.....	Sault Ste Marie, Mich.....	Drummond, Mich.
28	Fsh.	1	60	Columbia River Packers Association (Oreg.).....	Astoria, Oreg.....	Foot Sixth Street.
29	Pas.	2	70	John Groben.....	New York, N. Y.....	217 Hempstead Road, Queens Village, L. I., N. Y.
30	Tow.	5	150	Motor Tug Haakonsen No. 1 (N. Y.).....	do.....	59 Pearl Street.
31	Fsh.	2	50	J. C. Strand.....	Astoria, Oreg.....	226 Thirty-eighth Street.
32	Pas.	1	48	Gene Burnell.....	New York, N. Y.....	41 West Eighty-sixth Street.
33	Tow.	2	60	D. T. Sheridan.....	Philadelphia, Pa.....	127 Walnut Street.
34	Tow.	4	105	Walter G. Houghland.....	Evansville, Ind.....	c/o Kentucky Rock Asphalt Co., Bowling Green, Ky.
35	Misc.	2	85	T. L. Durocher Co. (Mich.).....	Sault Ste. Marie, Mich.....	Detour, Mich.
36	Fsh.	1	12	Charles W. Riland.....	New York, N. Y.....	152 West End Avenue, Free- port, N. Y.
37	Frt.	2	50	G. C. Davis.....	Reedville, Va.....	Kilmarnock, Va.
38	Oys.	5	36	Arthur Hinson.....	Philadelphia, Pa.....	Mauricetown, N. J.
39	Frt.	2	35	J. Boyd Hurley.....	Newport News, Va.....	Urbanna, Va.
40	Frt.	1	24	J. H. Bryant.....	do.....	2910 West Avenue.
41	Oys.	5	24	Aaron S. Hunter.....	Philadelphia, Pa.....	Port Norris, N. J.
42	Oys.	6	25	Josiah S. Newcomb.....	do.....	do.
43	Frt.	1	30	Tallak Thorsen.....	New York, N. Y.....	344 Ninety-second Street (B). Washington, Mo.
44	Pas.	2	40	Hugo G. Schaefer.....	St. Louis, Mo.....	7 Randall Street, Waltham, Mass.
45	Cod.	7	150	Merton P. Hutchins.....	Boston, Mass.....	Dorchester, N. J.
46	Oys.	6	36	William B. Stowman.....	Philadelphia, Pa.....	275 Maple Street, Kearny, N. J.
47	Pas.	1	80	Joseph F. Malinchalk.....	Newark, N. J.....	Concrete, Wash.
48	Tow.	2	100	W. D. Butler.....	Seattle, Wash.....	607 Iris Street.
49	Fsh.	1	18	John R. Steed.....	Lake Charles, La.....	1029 East Beach, Biloxi, Miss.
50	Oys.	5	24	Mrs. L. O. Johnson, sr.....	Gulfport, Miss.....	67 Willow Street.
51	Cod.	8	170	Alexander Smith.....	New Bedford, Mass.....	c/o A. C. Johnson, Box 731, Helena, Ark.
52	Fer.	3	b 45	Helena and Glendale Ferry Co. (Ark.).....	Memphis, Tenn.....	240 South Main Street, West Hartford, Conn.
53	Pas.	2	60	Stanley P. Rockwell.....	Hartford, Conn.....	Foot Elm Avenue, Ports- mouth.
54	Frt.	2	45	J. W. Gadsby.....	Newport News, Va.....	Pascagoula, Miss.
55	Fsh.	5	24	M. M. Flechas.....	Gulfport, Miss.....	Box 31, Tarpon Springs, Fla.
56	Pas.	1	40	Francis Parker.....	Tampa, Fla.....	Wanchese, N. C.
57	Fsh.	3	40	E. V. Tillett.....	Elizabeth City, N. C.....	209 Main Street.
58	Frt.	2	12	Herbert P. Wennerberg.....	Gloucester, Mass.....	Olga, La.
59	Frt.	2	60	Carl Schmid.....	New Orleans, La.....	

1 Formerly ol. s. U. S. Navy "S. C. No. 435."
 (a) sch. Josiah S. Newcomb.
 2 Formerly (b) ga. s. George C. Bell.

3 Formerly U. S. Navy ga. s. No. 3423.
 (a) ga. s. Wanderer.
 4 Formerly (b) British ga. s. Wanderer.

Line No.	Official No.	Signal and radio-call letters	Rlg	Name of vessel	Tonnage		Register dimensions			When built	Where built
					Gross	Net	Length	Breadth	Depth		
1	81335		Ga. s.	Wanderer.....	8	0	Feet 32.0	Feet 13.5	Feet 3.5	1891	Patchogue, N. Y.....
2	201993		Ga. s.	Wanderer.....	9	7	30.6	12.8	4.0	1905	West Mystic, Conn....
3	204597		Ga. s.	Wanderer.....	14	12	35.3	10.5	4.6	1906	Southampton, N. Y....
4	205183		Ga. s.	Wanderer.....	14	7	49.0	12.0	4.5	1908	Portland, Oreg.....
5	209488		Ga. s.	Wanderer.....	14	14	40.0	12.0	4.4	1911	Decatur, Wash.....
6	219171		Ga. w.	Wanderer.....	33	15	50.0	11.0	2.5	1919	Evansville, Ind.....
7	221410		Ga. s.	Wanderer.....	7	6	30.4	8.1	2.7	1921	Keypoint, Wash.....
8	223032	KLIV	Ol. s.	Wanderer.....	164	132	123.2	26.8	12.8	1923	Essex, Mass.....
9	228410		Ga. s.	Wanderer.....	8	5	33.7	9.5	4.1	1927	Seattle, Wash.....
10	229628		Ol. s.	Wanderer.....	19	8	42.5	13.6	6.5	1930	Oakland, Calif.....
11	231718		Ol. s.	Wanderer.....	20	13	44.8	12.0	6.0	1932	Patchogue, N. Y.....
12	212022		Ga. s.	Wanderer II.....	27	18	44.0	13.6	5.5	1914	Seattle, Wash.....
13	207022		Ga. s.	Wanderlust.....	11	7	39.9	10.3	3.4	1909	Miami, Fla.....
14	209696		Ga. s.	Wanderlust.....	15	10	39.7	10.7	4.7	1912	Stockton, Calif.....
15	227574		Ga. s.	Wanderlust.....	10	7	36.3	8.6	3.9	1927	Petersburg, Alaska....
16	230392		Ga. s.	Wanderlust.....	8	5	34.0	9.0	3.6	1929	Morehead City, N. C....
17	204373		Ol. s.	Wannucomet.....	13	8	49.3	12.3	3.8	1907	Fairhaven, Calif.....
18	228476		Ol. w.	Wapema.....	49	49	64.0	16.0	3.4	1929	Paducah, Ky.....
19	215073		Ga. w.	WAR CHIEF.....	10	7	51.5	10.0	2.5	1910	Grafton, Ill.....
20	26785		Ga. s.	War Eagle.....	37	16	58.5	20.6	4.3	1865	San Francisco, Calif....
21	222062		Ol. s.	Warco.....	23	15	62.2	12.6	4.5	1922	Honneville, Oreg.....
22	221111	KDQB	Ol. s.	WARD.....	6,197	3,822	395.5	55.0	31.4	1921	New Orleans, La.....
23	229051		Ol. s.	Wards Island.....	447	303	101.3	32.3	11.0	1929	Groton, Conn.....
24	222446		Ga. s.	Warrances.....	6	5	30.7	8.4	3.3	1909	Athens, N. Y.....
25	204935		Ga. s.	Warrior.....	7	5	34.2	10.2	3.9	1905	Black Diamond, Calif....
26	209907		Ga. s.	Warrior.....	9	0	30.5	10.0	5.6	1912	Bellingham, Wash.....
27	211956		Ol. s.	Warrior.....	82	56	78.0	17.0	9.6	1914	Seattle, Wash.....
28	216625		Ga. w.	Warrior.....	13	11	57.3	13.6	2.5	1909	Marselles, Ill.....
29	225585		Ol. s.	Warrior.....	27	12	59.8	15.7	5.7	1926	Rainier, Oreg.....
30	228181	WJDO	El. s.	WARRIOR.....	300	204	140.0	25.0	8.7	1928	Ambridge, Pa.....
31	230470		Ga. s.	Warrior.....	16	10	41.4	12.0	4.3	1930	Crisfield, Md.....
32	232131		Ga. s.	Warrior.....	9	6	32.5	10.0	3.8	1928	Miami, Fla.....
33	220223		Ga. s.	Wasu.....	10	9	37.4	10.6	3.9	1920	Everett, Wash.....
34	210021		Ga. s.	Waseca.....	25	17	52.2	13.8	5.7	1912	Friday Harbor, Wash....
35	207637		Ga. s.	Washington.....	20	16	43.0	12.6	5.0	1910	do.....
36	212039		Ga. s.	Washington.....	306	240	125.5	25.8	7.2	1914	Dockton, Wash.....
37	213014		Ga. s.	Washington.....	15	6	39.0	13.0	5.8	1915	San Francisco, Calif....
38	218103		Ga. s.	Washington.....	18	15	44.6	12.1	5.3	1919	Seattle, Wash.....
39	222912		Ol. s.	Washington.....	95	61	120.0	33.0	8.4	1923	St. Helens, Oreg.....
40	225486		Ol. s.	Washington.....	50	34	62.5	16.3	7.1	1926	Olig Harbor, Wash.....
41	229611		Ol. s.	Washington.....	42	29	57.4	15.4	6.9	1927	Seattle, Wash.....
42	220690		Ol. s.	Wasp.....	31	21	55.4	16.0	0.1	1920	do.....
43	202048		Ga. s.	Watanna.....	10	8	48.9	12.1	3.3	1905	Sandusky, Ohio.....
44	81495		Ga. s.	Watauga.....	14	11	43.0	14.1	4.3	1894	Brooklyn, N. Y.....
45	229840		Ga. s.	Water Boat.....	10	7	32.9	13.0	4.6	1927	Port Washington, N. Y....
46	221439		Ga. s.	Waterland.....	42	20	60.3	15.1	6.9	1921	Tacoma, Wash.....
47	207110		Ga. s.	Water Lilly.....	12	11	34.7	9.4	3.6	1908	Manitowoc, Wis.....
48	81032		Ga. s.	Water Lilly.....	19	18	58.7	17.2	4.2	1884	Mill Creek, Md.....
49	209405		Ga. s.	Water Lilly.....	7	7	28.0	8.3	3.4	1911	West De Pere, Wis.....
50	227721		Ga. s.	Water Lilly.....	7	5	31.8	9.4	2.8	1928	Chassell, Mich.....
51	230091		Ga. s.	Water Lilly.....	28	23	59.2	11.0	4.4	1895	Morris Heights, N. Y....
52	224526		Ga. w.	Waterloo.....	27	17	55.0	9.0	2.7	1925	London, Tenn.....
53	232609		Ol. s.	Water Nymph.....	15	12	38.5	12.7	5.9	1933	Stonnington, Me.....
54	81696		Ga. s.	Water Witch.....	9	6	37.4	9.6	4.4	1900	Belvedere, Calif.....
55	81858		Ga. s.	Water Witch.....	22	19	60.0	15.0	4.0	1902	Jacksonville, Fla.....

1 Formerly U. S. Lighthouse ga. s. Water Lilly.

Line No.	Service	Crew	Horse-power	Name of owner	Home port	Address of owner
1	Pas.	1	18	Jule B. Abbt.....	New York, N. Y.....	594 Yonkers Avenue, Yonkers, N. Y.
2	Fsh.	1	25	Joseph H. York.....	New London, Conn.....	91 School Street, South Portland, Maine.
3	Pas.	1	30	Edward W. Davis.....	New York, N. Y.....	Southampton, N. Y.
4	Msc.	1	70	Olaus Larsson.....	Juneau, Alaska.....	Box 573, Thane, Alaska.
5	Fsh.	1	6 40	Sebastian Stuart Fish Co. (Wash.).....	Ketchikan, Alaska.....	Spokane Street Dock, Seattle, Wash.
6	Tow.	3	28	W. C. Cooper.....	Louisville, Ky.....	Henderson, Ky.
7	Fsh.	4	12	Geo. Contraro.....	Seattle, Wash.....	Minerva Station, Potlatch, Wash.
8	Cod.	27	300	The Wanderer (Mass.).....	Boston, Mass.....	15 Fish Pier, South Boston, Mass.
9	Fsh.	1	15	W. L. Chapman.....	Ketchikan, Alaska.....	Port Alexander, Alaska.
10	Fsh.	1	45	C. D. Seaholm.....	San Francisco, Calif.....	830 Hyde Street.
11	Fsh.	2	6 50	Jerome K. Furman.....	New York, N. Y.....	345 Bay Avenue, Patchogue, N. Y.
12	Fsh.	6	27	Fidalgó Island Packing Co. (Me.).....	Seattle, Wash.....	Central Building.
13	Tow.	1	55	Lawrence Crabtree.....	Miami, Fla.....	Fort Lauderdale, Fla.
14	Pas.	1	24	Charles E. Clark.....	San Francisco, Calif.....	226 Athol Avenue, Oakland, Calif.
15	Msc.	1	30	Octor Arness.....	Petersburg, Alaska.....	
16	Fsh.	1	18	Leland Day.....	Beaufort, N. C.....	Morehead City, N. C.
17	Pas.	1	60	Coggeshall Launch Co. (Calif.).....	Eureka, Calif.....	Foot F Street.
18	Tow.	3	6 100	Ross-Wogan & Co.....	Kansas City, Mo.....	Twenty-fifth and Summit Streets.
19	Pas.	1	28	Starved Rock Ferry Co. (Ill.).....	Chicago, Ill.....	c/o E. Yentzer, Ottawa, Ill.
20	Frt.	1	60	John R. Stone.....	San Francisco, Calif.....	515 Webster Street, Petaluma, Calif.
21	Fsh.	1	60	K. H. Rosenback.....	Portland, Oreg.....	Cascade Locks, Oreg
22	Frt. †	38	6 3, 950	U. S. Shipping Board.....	New Orleans, La.....	
23	Fer.	5	6 500	State of New York.....	New York, N. Y.....	Department of Mental Hygiene, Manhattan State Hospital, Wards Island, 928 River Road, Edgewater, N. J.
24	Msc.	1	16	William Wagenbrenner.....do.....	
25	Frt.	1	20	Frank P. Williams.....	St. Michael, Alaska.....	1382 Thirty-third Avenue, South, Seattle, Wash.
26	Tow.	2	40	Gilkey Bros. Towing Co. (Wash.).....	Seattle, Wash.....	Anacortes, Wash.
27	Fsh.	7	120	Pacific American Fisheries (Del.).....	Ketchikan, Alaska.....	South Bellingham, Wash.
28	Pas.	1	21	Starved Rock Ferry Co. (Ill.).....	Chicago, Ill.....	Care E. Yentzer, Ottawa, Ill.
29	Tow.	1	180	Wilbur J. Smith.....	Portland, Oreg.....	Rainier, Oreg.
30	Tow.	12	6 1, 100	Tennessee Coal & Iron & Railroad Co. (Tenn.).....	Mobile, Ala.....	Brown, Marx Building, Birmingham, Ala.
31	Fsh.	1	30	M. J. Duer.....	Cape Charles, Va.....	Exmore, Va.
32	Pas.	2	100	Charles L. Munro.....	Miami, Fla.....	835 Southwest Third Street.
33	Fsh.	1	15	Earl E. Bowers.....	Sitka, Alaska.....	c/o Collector of customs, Cordova, Alaska.
34	Fsh.	2	60	R. H. Maslan.....	Seattle, Wash.....	Railway Exchange Building.
35	Fsh.	4	20	George Dalton.....	Juneau, Alaska.....	Hoonah, Alaska.
36	Frt.	8	750	New England Fish Co. (Me.).....	Boston, Mass.....	44 Boston Fish Pier.
37	Fsh.	2	50	Chew Quan.....	San Francisco, Calif.....	766 Sacramento Street.
38	Fsh.	4	30	P. J. Holdal.....	Ketchikan, Alaska.....	Box 1235.
39	Fer.	6	6 140	Whidby Island Ferry Lines (Wash.).....	Seattle, Wash.....	Colman Dock.
40	Fsh.	9	100	Rade Jerkovich.....	Tacoma, Wash.....	Box 6, Gig Harbor, Wash.
41	Fsh.	6	6 65	Oceanic Fisheries (Wash.).....	Seward, Alaska.....	Insurance Building, Seattle, Wash.
42	Tow.	4	100	Washington Tug & Barge Co. (Wash.).....	Seattle, Wash.....	Pier 40, Colman Dock.
43	Frt.	1	50	D. W. Mills.....	Detroit, Mich.....	Grosse Ile, Mich.
44	Pas.	1	32	Dina Kronhaus.....	New York, N. Y.....	36 South Morris Street, Dover, N. J.
45	Msc.	1	30	Berg's Supply Flout (N. Y.).....do.....	12 Covert Street, Port Washington, N. Y.
46	Fsh.	8	60	Frank Berry.....	Tacoma, Wash.....	2309 North Twenty-eighth Street.
47	Fsh.	3	18	James Osman.....	Chicago, Ill.....	2109 West North Avenue.
48	Frt.	2	15	Roy E. Roberts.....	Baltimore, Md.....	c/o Lord Mott Co., Foot Fells Street.
49	Fsh.	3	6 15	Anton Kalasinski.....	Milwaukee, Wis.....	1648 Main Street, Green Bay, Wis.
50	Fsh.	2	16	Charles Kauppi.....	Sault Ste. Marie, Mich.....	P. O. Mandan, Mich, Cooper, Mich.
51	Pas.	4	72	S. E. Baltary.....	Charleston, S. C.....	Ferry Wharf, Galliard Street.
52	Tow.	3	30	J. P. Dicus.....	Chattanooga, Tenn.....	Waynesville, N. C.
53	Msc.	1	32	Alton Torrey.....	Rockland, Me.....	Deer Isle, Me.
54	Frt.	2	40	Young Bros. (Ltd.) (Hawaii).....	Honolulu, Hawaii.....	Pier 12 Nuuanu Street.
55	Frt.	3	36	Frank McCabe.....	Charleston, S. C.....	114 Rutledge Avenue.

Line No.	Official No.	Signal and radio-call letters	Rig	Name of vessel	Tonnage		Register dimensions			When built	Where built
					Gross	Net	Length	Breadth	Depth		
1	213301		Ga. s.	Water Witch.....	14	6	Feet 51.9	Feet 12.4	Feet 4.0	1915	Portland, Oreg.....
2	231338		Ga. s.	Water Witch.....	10	9	30.1	10.8	2.7	1918	Manteo, N. C.....
3	231890		Ga. s.	Water Witch.....	14	11	43.5	11.8	4.2	1932	Long Branch, N. J.....
4	81148		Ga. s.	Watson.....	18	12	43.3	14.5	4.5	1887	Bayonne, N. J.....
5	215599		Ol. s.	Watson II.....	19	12	48.0	12.0	4.7	1917	Hooquiam, Wash.....
6	200802		Ga. s.	Waulnet.....	15	10	50.7	12.2	5.1	1904	Eureka, Calif.....
7	81345		Ga. s.	Wave.....	7	6	36.2	12.7	3.2	1891	Patchogue, N. Y.....
8	204697		Ga. s.	Wave.....	11	8	42.4	10.3	4.4	1907	Decatur, Wash.....
9	207442		Ol. w.	Wave.....	30	9	56.0 ¹	12.3	3.1	1908	Dubuque, Iowa.....
10	207654		Ga. s.	Wave.....	7	6	33.3	8.8	2.6	1909	Georgetown, S. C.....
11	215913		Ol. s.	Wave.....	12	6	41.9	12.7	4.0	1917	Toledo, Oreg.....
12	220540		Ga. s.	Wave.....	10	7	35.6	9.8	4.3	1920	Ketchikan, Alaska.....
13	209909		Ga. s.	Wave II.....	12	8	43.4	9.9	3.4	1909	Galveston, Tex.....
14	230563		Ga. s.	Wave Crest.....	14	9	41.6	9.0	4.0	Unknown	Unknown.....
15	215426		Ga. s.	Wn Wa.....	9	6	34.1	10.4	4.7	1917	Seattle, Wash.....
16	203490		Ga. s.	Wawona.....	8	6	35.5	8.5	3.0	1906	Mukilteo, Wash.....
17	204607		Ga. s.	Wayfarer.....	23	19	48.4	12.2	5.5	1907	Boston, Mass.....
18	226399		Ga. s.	Wayfarer.....	25	17	44.0	15.7	5.5	1927	Keyport, N. J.....
19	224258		Ol. s.	Wayland, Jr.....	13	9	42.9	12.4	3.8	1924	Arlington, Fla.....
20	206186		Ga. s.	Wayne.....	9	7	30.0	10.8	4.0	1906	Point Lookout, Mich.....
21	201905		Ol. s.	Wayward.....	14	13	46.0	14.6	3.6	1905	Stratford, Conn.....
22	227363		Ol. s.	We.....	15	10	41.1	11.1	5.2	1928	Seattle, Wash.....
23	211087		Ga. s.	Webfoot.....	12	8	35.6	10.0	4.0	1913	do.....
24	212863		Ga. s.	Webstone.....	7	6	41.0	10.0	3.0	1914	Alton, Ill.....
25	229186		El. s.	WEEHAWK.....	405	208	145.6	37.1	12.7	1926	Camden, N. J.....
26	208547		Ga. s.	Weepoose.....	24	16	56.0	12.2	8.0	1911	Salisbury, Md.....
27	232990		Ga. s.	Weezle.....	10	7	29.5	9.7	4.1	1933	Miami, Fla.....
28	228845		Ol. s.	Weezle-Mny.....	28	17	55.8	14.5	5.8	1929	Delanco, N. J.....
29	232344		Ga. s.	Wego.....	16	9	43.2	10.2	4.8	1933	Los Angeles, Calif.....
30	211863		Ga. s.	Welcome.....	21	14	42.3	13.6	5.6	1913	Tacoma, Wash.....
31	219113		Ol. s.	Welcome.....	14	9	47.4	14.1	4.0	1919	Marshfield, Oreg.....
32	220122		Ga. s.	Welcome.....	41	32	55.1	15.9	7.1	1920	Olg Harbor, Wash.....
33	228098		Ga. s.	Welcome.....	13	10	36.0	9.9	4.2	1926	Washington Island, Wis.....
34	228581		Ol. s.	Welcome.....	58	39	60.8	24.7	7.3	1929	Sturgeon Bay, Wis.....
35	200494		Ga. s.	Welcome.....	14	10	48.1	14.5	3.4	1903	Smyrna, N. C.....
36	225826		Ga. s.	Weltha.....	10	7	38.6	9.2	4.2	Unknown	Unknown.....
37	225611		Ga. s.	Wenatchee.....	14	12	43.6	12.7	3.0	1926	Arlington, Oreg.....
38	231152		Ga. s.	Wenedan.....	20	10	46.7	15.5	3.9	1931	Pascagoula, Miss.....
39	81531		Ga. s.	Wenham Lake.....	12	10	37.0	13.0	4.5	1895	Gloucester, Mass.....
40	80823		Ga. s.	Wenona.....	22	20	43.1	16.6	5.9	1881	Brooklyn, N. Y.....
41	80429		Ga. s.	Wenonah.....	8	5	31.0	12.4	3.7	1874	Greenport, N. Y.....
42	208598		Ol. s.	Wenonah.....	35	15	60.0	16.4	6.0	1911	Vancouver, Wash.....
43	226099		Ol. s.	Wensterstad.....	13	9	38.6	10.7	5.2	1927	Maplewood, Wash.....
44	81552		Ga. s.	Wentz L. Roberts.....	33	16	63.7	19.7	5.4	1896	Whitehaven, Md.....
45	226730		Ga. s.	Weona.....	11	5	38.0	13.6	4.0	1927	New Bern, N. C.....
46	213797		Ga. s.	Weona II.....	79	73	58.2	17.1	5.0	1915	St. Augustine, Fla.....
47	209808		Ga. s.	Wesley.....	6	6	28.0	9.4	3.7	1912	Sturgeon Bay, Wis.....
48	220192		Ga. s.	Wesley.....	14	9	39.1	11.0	5.4	1920	Seattle, Wash.....
49	200788		Ga. s.	Wesley W. Smetton.....	23	11	50.6	16.0	8.3	1904	Cape Porpoise, Me.....
50	231804		Ga. s.	Wespaul.....	8	6	40.1	9.8	3.6	1932	Tlghman, Md.....
51	220611		Ga. s.	West.....	10	8	34.9	9.4	4.4	1920	Seattle, Wash.....
52	222542		Ga. s.	West.....	12	9	42.3	9.1	4.9	1922	Port Blakely, Wash.....
53	229975		Ga. s.	Westbar.....	14	12	46.0	14.3	2.7	1930	Orondo, Wash.....
54	207273		Ga. s.	West Bay.....	7	6	30.1	10.2	4.4	1910	Saunderstown, R. I.....
55	230667	KDJK	Ol. s.	WEST CUSSETA.....	5,428	3,374	410.0	54.4	27.2	1920	San Pedro, Calif.....
56	226194		El. s.	WESTHESTER.....	405	268	145.6	37.1	12.7	1926	Camden, N. J.....
57	217220	WGIA	Ol. s.	WEST GRAMA.....	5,326	3,306	410.0	54.4	27.2	1918	Los Angeles, Calif.....
58	220642	KDFX	Ol. s.	WEST HONAKER.....	5,428	3,374	410.0	54.4	27.2	1920	do.....
59	208186		Ga. s.	West Virginia.....	14	10	35.0	10.8	3.3	1910	Mount Vernon, Wash.....
60	215810		Ga. s.	Westover.....	41	24	63.5	15.8	5.5	1917	Westover, Md.....
61	218414		Ga. s.	Westover.....	8	5	29.1	9.9	4.5	1919	Westport, Wash.....
62	224838		Ol. s.	Westport.....	53	44	64.9	24.9	6.2	1925	Portland, Oreg.....
63	217691		Ga. s.	Westersalen.....	7	5	30.4	8.9	4.6	1917	Tacoma, Wash.....
64	99066		Ol. s.	Western.....	15	10	36.6	12.2	4.3	1910	Seattle, Wash.....

¹ Formerly (a) st. s. Peerless.
(b) ga. s. Willard C.

² Formerly ga. s. Mukilteo.
³ Formerly el. s. W. A. Baldwin.

Line No.	Service	Crew	Horse-power	Name of owner	Home port	Address of owner
1	Pas.	2	b 50	Bert Robertson.....	Los Angeles, Calif.....	41 Ventura Avenue, Long Beach, Calif.
2	Frt.	1	40	C. D. Daniels.....	Elizabeth City, N. C.....	Manteo, N. C.
3	Fsh.	1	65	John Bernhardt.....	Perth Amboy, N. J.....	33 Washington Avenue, Highlands, N. J.
4	Msc.	2	60	Newman W. Thomas.....	Reedville, Va.....	Deltaville, Va.
5	Tow	2	75	Allman Hubble Tug Boat Co. (Wash.).....	Aberdeen, Wash.....	717 Levee Street, Hoquiam, Wash.
6	Pas.	1	80	Coggeshiell Launch Co. (Calif.).....	Eureka, Calif.....	Foot F Street, Sayville, N. Y.
7	Fsh.	1	14	Albert F. Ockers.....	New York, N. Y.....	
8	Tow.	1	29	Lomen Commercial Co. (Alaska).....	Nome, Alaska.....	
9	Tow.	4	72	A. L. Mechling.....	Peoria, Ill.....	Sheffield, Ill.
10	Frt.	1	12	F. W. Ford, Jr.....	Georgetown, S. C.....	914 Highmarket Street.
11	Tow.	2	60	Chas. Cornell.....	Seattle, Wash.....	Harper, Wash.
12	Fsh.	2	25	Ernest G. Pierce.....	Ketchikan, Alaska.....	Prince Rupert, B. C.
13	Pas.	1	75	Frank P. Malloy.....	Galveston, Tex.....	2319 Avenue E.
14	Pas.	1	b 65	Bruno Korsak.....	New York, N. Y.....	East Hampton, L. I., N. Y.
15	Fsh.	1	b 18	R. B. Melver.....	Juneau, Alaska.....	Baranoff, Alaska.
16	Tow.	2	35	Canyon Lumber Co. (Wash.).....	Port Townsend, Wash.....	Box 913, Everett, Wash.
17	Pas.	2	65	Warren D. Hann.....	Miami, Fla.....	3 Venice Avenue, West Wildwood, N. J.
18	Pas.	1	80	Frederick K. Stehn.....	New York, N. Y.....	155 Foster Avenue, Sayville, L. I., N. Y.
19	Tow.	2	60	Florida Lighterage Co. (Fla.).....	Jacksonville, Fla.....	Durkee Building.
20	Fsh.	1	20	George E. Thompson.....	Grand Haven, Mich.....	Box 34, Mackinaw City, Mich.
21	Oys.	2	30	Henry C. Rowe.....	New Haven, Conn.....	Box 521, Westerly, R. I.
22	Fsh.	3	41	B. H. Jensen.....	Ketchikan, Alaska.....	1611 Eighth Avenue, North Seattle, Wash.
23	Fsh.	2	20	Henry Keller.....	Wrangell, Alaska.....	Tokeon, Alaska.
24	Frt.	2	50	Mississippi River Power Co. (Mo.).....	Des Moines, Iowa.....	Keokuk, Iowa.
25	Per.	6	700	Electric Ferries (N. J.).....	New York, N. Y.....	420 Lexington Avenue.
26	Misc.	2	30	Albert Lee Herniman.....	Ketchikan, Alaska.....	c/o Lake Union Drydock Co.
27	Pas.	1	81	Sadie L. Southern.....	Miami, Fla.....	415 Northeast Twenty-sixth Terrace.
28	Fsh.	5	60	Harold B. Lawry.....	New London, Conn.....	155 Glenwood Avenue.
29	Pas.	2	350	Clifford Casey.....	Los Angeles, Calif.....	2132 Cedar Street, Long Beach, Calif.
30	Fsh.	2	20	John Hudson.....	Ketchikan, Alaska.....	Metlakatla, Alaska.
31	Pas.	1	50	Walter A. Russell.....	Marshfield, Ore.....	General delivery.
32	Fsh.	7	50	Martin Stanich.....	Tacoma, Wash.....	Big Harbor, Wash.
33	Fsh.	3	b 40	Carl G. Richter.....	Milwaukee, Wis.....	Washington Island, Wis.
34	Pas.	3	b 135	William P. Jepsen.....do.....	Do.
35	Frt.	2	24	Leslie E. Powelson.....	Washington, D. C.....	913 Fifteenth Street NW.
36	Pas.	3	60	Harlan D. Klidder.....	Boston, Mass.....	10 Westland Avenue.
37	Per.	1	32	Dunles-Goldendale Ferry Co. (Wash.).....	Portland, Ore.....	Goldendale, Wash.
38	Fsh.	5	24	M. M. Flechas.....	Gulfport, Miss.....	Pascagoula, Miss.
39	Misc.	1	16	Herbert P. Wennersberg.....	Gloucester, Mass.....	200 Main Street.
40	Frt.	2	20	Myra S. Lachar.....	New York, N. Y.....	68 West Ninety-second Street
41	Fsh.	1	20	Frank Lawlor.....	New Haven, Conn.....	32 Grove Street, Myrtle Beach, Millford, Conn.
42	Tow.	3	170	Port of Portland (Oreg.).....	Portland, Ore.....	Spalding Building.
43	Fsh.	3	45	Niel Burton.....	Seattle, Wash.....	403 1/2 Yale Avenue North.
44	Misc.	3	60	David I. Thorson.....	Fernandina, Fla.....	
45	Frt.	1	16	Walter T. Brinson.....	Beaufort, N. C.....	New Bern, N. C.
46	Pas.	3	50	Ray Hraman.....	Tampa, Fla.....	Everglades, Fla.
47	Fsh.	2	b 9	Mantor Ellison.....	Milwaukee, Wis.....	415 Baxter Street, Marinette, Mich.
48	Fsh.	3	20	Ole Pedersen.....	Seattle, Wash.....	213 West Sixty-fifth Street.
49	Cod.	6	36	Patrick J. Murphy.....	Gloucester, Mass.....	54 Summer Street.
50	Msc.	1	25	Wesley A. Jenkins.....	Baltimore, Md.....	Tilghman, Md.
51	Fsh.	8	20	W. Tuger.....	Port Angeles, Wash.....	c/o Huges Canning Co., Sequim, Wash.
52	Fsh.	2	25	Howard Pakanen.....	Astoria, Ore.....	Foot Sixth Street.
53	Pas.	1	50	E. C. Kall.....	Seattle, Wash.....	Orondo, Wash.
54	Fsh.	1	14	Harold L. Smith.....	Providence, R. I.....	Wickford, R. I.
55	Frt.	37	2,700	United States Shipping Board.....	Los Angeles, Calif.....	
56	Per.	6	700	Electric Ferries (N. J.).....	New York, N. Y.....	420 Lexington Avenue.
57	Frt.	32	2,700	United States Shipping Board.....	Los Angeles, Calif.....	
58	Frt. †	35	2,700do.....do.....	
59	Frt.	1	36	John S. Henry.....	Seattle, Wash.....	Loper, Wash.
60	Frt.	3	36	Frank McCabe.....	Charleston, S. C.....	114 Rutledge Avenue.
61	Fsh.	1	16	Alexandra T. Schaffer.....	Eureka, Calif.....	1641 California Street.
62	Per.	3	60	Umpqua River Navigation Co. (Oreg.).....	Marshfield, Ore.....	Reedsport, Ore.
63	Fsh.	8	12	Alaska Pacific Salmon Corporation (Dol.).....	Ketchikan, Alaska.....	
64	Tow.	2	60	Pacific Tow Boat Co. (Wash.).....	Seattle, Wash.....	3414 Iowa Avenue.

* Formerly (a) U. S. Navy Cutter 859.
 (b) Margaret K.

† Formerly ol. s. Frederick Pelroe.
 ‡ Formerly ga. s. Hornet.

Line No.	Official No.	Signal and radio-call letters	Rig	Name of vessel	Tonnage		Register dimensions			When built	Where built
					Gross	Net	Length	Breadth	Depth		
1	223582		Ol. s.	Western.....	52	41	Feet 62.4	Feet 16.7	Feet 7.8	1924	Seattle, Wash.....
2	232548	WHFL	Ol. s.	Western Pilot..... ⁺ ⊙	113	59	77.3	22.0	9.7	1933	Tacoma, Wash.....
3	230436	WLEI	Ol. s.	Western Pride.....⊙	118	66	78.1	20.4	10.6	1930do.....
4	220497		Ol. s.	Western Star.....	28	19	50.7	13.9	6.3	1920	Seattle, Wash.....
5	229687	KGOO	Ol. s.	WESTERN SUN..... ⁺ ⊙	9,100	5,523	480.6	66.0	36.8	1930	Chester, Pa.....
6	229182		Ol. s.	Western Spirit.....	77	52	70.8	19.5	8.9	1929	Tacoma, Wash.....
7	212044		Ol. s.	Westford.....	25	17	41.0	13.2	5.3	1914	Ballard, Wash.....
8	226381		Ol. s.	Westland.....	43	29	58.6	16.0	7.3	1927	Dockton, Wash.....
9	216443		Ol. s.	Westmaco.....	29	19	61.4	15.7	5.6	1918	Los Angeles, Calif.....
10	226368		Ga. s.	Westri.....	9	6	33.2	10.0	4.8	1927	Tacoma, Wash.....
11	232456		Ga. s.	We Two.....	14	9	36.4	11.9	4.0	Unknown.....
12	216440		Ol. s.	Westward.....	64	43	64.3	17.9	8.4	1918	Seattle, Wash.....
13	215790		(Ga. s.)	Wetson.....	10	6	40.0	12.2	3.1	1917	Cut Off, La.....
14	225055		(Ga. s.)	Whale.....	14	9	38.9	11.0	4.0	1917	Bremerton, Wash.....
15	81716		(Ga. s.)	Whealley.....	7	7	41.0	13.5	2.6	1900	Hudson, Md.....
16	232977		Ga. w.	Wheeler of Chattanooga.....	12	8	32.0	7.0	2.0	1934	Kingston, Tenn.....
17	81701		(Ga. s.)	Whelp.....	8	7	30.5	13.0	4.0	1899	Atlantic City, N. J.....
18	217940		(Ga. s.)	Whiteaway.....	8	6	38.1	8.6	3.8	1919	Seattle, Wash.....
19	80818		Ol. s.	Whiteaway.....	15	59.0	19.8	5.5	1.81	1881	Greenport, N. Y.....
20	224364		Ga. s.	Whillamene.....	32	14	60.4	10.0	4.4	1924	Biloxi, Miss.....
21	229292		Ga. s.	Whippet.....	16	13	40.7	10.7	4.2	1929	Memphis, Tenn.....
22	211154		Ga. s.	Whistler.....	18	16	44.2	12.5	7.0	1913	Norwalk, Conn.....
23	80898		Ol. s.	Whithy.....	27	18	58.1	17.6	6.0	1882	Port Jefferson, N. Y.....
24	218933		(Ga. s.)	White B.....	8	5	36.2	11.8	3.3	1912	Cut Off, La.....
25	220476		(Ga. s.)	White Bass.....	9	6	37.7	10.6	3.7	1916	Port Clinton, Ohio.....
26	81835		Ga. s.	White Bear.....	15	13	39.8	12.2	4.3	1902	Port Gamble, Wash.....
27	210952		Ga. s.	White Cap II.....	12	37.4	12.0	4.8	1913	Seattle, Wash.....	
28	210072		Ga. s.	White City.....	29	24	56.5	17.6	5.2	1912	New Haven, Conn.....
29	213663		Ga. w.	White City.....	30	30	65.0	22.0	4.0	1915	Senechal, N. Dak.....
30	205228		Ga. s.	White Cloud.....	11	10	33.5	9.0	3.5	1907	Mantowoc, Wis.....
31	216932		(Ga. s.)	White Cloud.....	9	6	30.5	13.0	3.8	1887	Bristol, R. I.....
32	228905		(Ga. s.)	White Eagle.....	16	14	39.0	12.0	4.6	1929	Bellingham, Wash.....
33	229441		Ol. s.	White Eagle.....	13	9	35.2	11.0	5.8	1930	Hig Harbor, Wash.....
34	231336		(Ga. s.)	White Eagle.....	13	8	41.7	13.2	3.7	1931	Biloxi, Miss.....
35	232434		Ol. s.	White Eagle II.....	14	10	44.2	12.9	4.3	1933	Brooklyn, N. Y.....
36	231126	WFFU	El. s.	WHITE FLASH.....	615	366	194.5	34.1	11.3	1931	Chester, Pa.....
37	211273		(Ga. s.)	White Flyer.....	7	5	33.0	10.0	4.0	1912	Mantowoc, Wis.....
38	227456		(Ga. s.)	White Flyer.....	18	12	43.6	11.0	5.0	1923	Chicago, Ill.....
39	210505		Ga. s.	White Heather.....	8	6	37.3	9.2	4.1	1904	Charlevoix, Mich.....
40	232975		Ga. s.	White Horse.....	7	6	31.4	9.4	3.2	1934	Ketchikan, Alaska.....
41	232923		Ol. s.	White Rose.....	11	5	39.4	11.0	3.6	1927	Fernandina, Fla.....
42	231808		(Ga. s.)	White Shark.....	9	6	32.2	9.1	5.1	1932	West Haven, Conn.....
43	232686		(Ga. s.)	White Squall.....	10	7	35.8	10.5	4.7	1932	Portage Entry, Mich.....
44	80635		(Ga. s.)	White Star.....	6	6	31.4	11.9	2.8	1877	Brookhaven, N. Y.....
45	219927		(Ga. w.)	White Star.....	17	14	57.6	14.3	2.2	1916	Plaquemine, La.....
46	227614		Ol. s.	White Star.....	21	12	46.2	13.4	5.3	1923	San Diego, Calif.....
47	229536	WIFER	Ol. s.	White Star.....⊙	193	111	93.8	25.8	11.5	1930	Los Angeles, Calif.....
48	230926		Ga. s.	Whitestone.....	12	8	37.8	12.0	5.1	1931	Sheepshead Bay, Brooklyn, N. Y.....
49	202226		(Ga. s.)	White Swan.....	7	6	30.4	8.4	2.4	1904	Mantowoc, Wis.....
50	222237		Ol. s.	White Swan.....	99	87	81.0	23.0	7.5	1922do.....
51	96356		Ol. s.	WHITE WATER.....	193	85	115.0	22.0	10.0	1897	Jeffersonville, Ind.....
52	201455		Ga. s.	White Wing.....	14	10	47.0	16.4	3.2	1904	Biloxi, Miss.....
53	201667		(Ga. s.)	White Wing.....	21	9	64.3	17.5	4.4	1904	Chincoteague, Va.....
54	206927		Ga. s.	White Wing.....	37	31	71.6	16.5	4.3	1909	White Haven, Md.....

¹ Formerly ga. s. Aquila.

² Formerly ga. s. Frank H. Madden.

³ Formerly U. S. Navy ga. s. No. 3425.

Line No.	Service	Crew	Horse-power	Name of owner	Home port	Address of owner
1	Fsh.	7	75	Geo. Ellasen	Ketchikan, Alaska	1174 Franklin Avenue, Seattle, Wash.
2	Fsh.	9	6 235	Western Boat Building Co. (Wash.)	Tacoma, Wash.	2508 East Eleventh Street, Los Angeles, Calif.
3	Fsh.	9	230	do.	Los Angeles, Calif.	2508 East Eleventh Street, Tacoma, Wash.
4	Tow.	2	100	John W. McEwan	Seattle, Wash.	1222 Twentieth Avenue North
5	Tnk.	37	2,800	Motor Tankship Corporation (Del.)	Philadelphia, Pa.	1608 Walnut Street.
6	Fsh.	10	6 180	John Oreb	Los Angeles, Calif.	532 North Mesa Street, San Pedro, Calif.
7	Fsh.	5	50	P. Peterson	Seattle, Wash.	Richmond Beach, Wash.
8	Fsh.	8	90	John S. Ross	Tacoma, Wash.	Old Harbor, Wash.
9	Fsh.	1	6 110	Van Camp Sea Food Co. (Calif.)	Los Angeles, Calif.	Fish Harbor Wharf, Terminal Island, Calif.
10	Fsh.	2	20	Hennle George	Seattle, Wash.	R. R. 2, Box 241, Poulsbo, Wash.
11	Pas.	1	60	Jack Bruns	New York, N. Y.	233 Towler Avenue, Jersey City, N. J.
12	Fsh.	2	110	Cook Inlet Packing Co.	Seward, Alaska	Seldovia, Alaska.
13	Fsh.	2	16	Dunbar-Dukate Co. (La.)	New Orleans, La.	822 Perdido Street.
14	Pas.	1	40	Hermann Olanoff	Philadelphia, Pa.	6315 Monmouth Avenue, Ventnor City, N. J.
15	Frt.	4	12	Benjamin Gross	Annapolis, Md.	Eastport, Md.
16	Tow.	1	32	Joe W. Crahtree	Chattanooga, Tenn.	Route 1, Kingston, Tenn.
17	Fsh.	1	32	Peter W. Kwaak	New York, N. Y.	West Sayville, N. Y.
18	Fsh.	2	12	Carl M. Johnson	Ketchikan, Alaska	
19	Frt.	2	45	Hooth Fisheries Sardine Co. (Me.)	Jonesport, Me.	Machiasport, Me.
20	Oys.	5	30	Angelina Skrmetta	Gulfport, Miss.	1023 East Beach Street, Biloxi, Miss.
21	Pas.	1	37	H. A. Olpson	Memphis, Tenn.	130 Cedar Street.
22	Fsh.	5	37	Charles A. King	Jacksonville, Fla.	106 Florida Avenue, Fort Pierce, Fla.
23	Pas.	2	60	Frank Hammer, Jr.	New York, N. Y.	2724 Kenmore Place Sheepshead Bay (B).
24	Fsh.	2	6	Dalze Cheramle	New Orleans, La.	Golden Meadow, La.
25	Pas.	1	40	W. H. Murbach	Sandusky, Ohio	129 Brandtson Avenue, Elyria, Ohio.
26	Msc.	2	35	Edward A. Jahnke	Petersburg, Alaska	
27	Fsh.	4	18	Frank Lauth	Ketchikan, Alaska	Craig, Alaska.
28	Oys.	6	50	John A. Tarburton	Wilmington, Del.	27 South Bradford Street, Dover, Del.
29	Fer.	2	50	I. Leonard Hagen	Great Falls, Mont.	Wolf Point, Mont.
30	Fsh.	2	24	Emil C. F. Ellasen	Sault Ste. Marie, Mich.	1056 South Lake Street, Marquette, Mich.
31	Pas.	3	16	Albert Kubowitsch	Boston, Mass.	47 K Street, South Boston, Mass.
32	Fsh.	5	25	A. F. Reda	Bellingham, Wash.	Ferndale, Wash.
33	Fsh.	2	20	Munroe A. Curtis	Sitka, Alaska	
34	Fsh.	3	40	Dewey Currault	New Orleans, La.	Lockport, La.
35	Pas.	2	140	Conrad Rank	New York, N. Y.	1317 East Ninety-first Street (B).
36	Tnk.	10	375	Atlantic Refining Co. (Pa.)	Philadelphia, Pa.	260 South Broad Street.
37	Fsh.	1	27	Frank Reekendorf	Chicago, Ill.	202 Harbor Place, Waukegan, Mich.
38	Msc.	1	150	Sanitary District of Chicago	do.	910 South Michigan Avenue.
39	Fsh.	2	18	Arthur D. Shawl	Port Huron, Mich.	456 South Huron Street, Cheyboygan, Mich.
40	Fsh.	1	12	H. Lem	Ketchikan, Alaska	
41	Fsh.	2	40	V. Santos	St. Augustine, Fla.	Box 297.
42	Pas.	1	85	John R. Cahill	New Haven, Conn.	231 Putnam Street.
43	Fsh.	1	6 60	John Rimpels	Sault Ste Marie, Mich.	Box 43, Gay, Mich.
44	Fsh.	1	8	John Flynn	New York, N. Y.	Riverhead, N. Y.
45	Tow.	4	32	Antonio J. Stagnol	New Orleans, La.	Thibodaux, La.
46	Fsh.	4	50	John Vattuone	San Diego, Calif.	1745 Kettner Boulevard.
47	Fsh.	10	350	Van Camp Sea Food Co. (Calif.)	Los Angeles, Calif.	Fish Harbor Wharf, Terminal Island, Calif.
48	Pas.	1	65	Henry Birkenstock	New York, N. Y.	2808 East Twenty-eighth Street (B).
49	Fsh.	2	12	William Helm	Grand Haven, Mich.	Whitehall, Mich.
50	Frt.	5	6 120	Oriental Mills Transit Co. (Wis.)	Milwaukee, Wis.	718 North Fifth Street, Manitowoc, Wis.
51	Tow.	7	735	A. W. Whiteman	New Orleans, La.	c/o Whiteman Brothers, Louisiana Building.
52	Fsh.	3	30	James Spencer	Gulfport, Miss.	512 Claiborne Street, Biloxi, Miss.
53	Oys.	2	36	I. P. Rowe	Newport News, Va.	Claybank, Va.
54	Oys.	2	28	J. W. Marshall	do.	West Point, Va.

* Formerly sch. Wm. and John.

* Formerly st. s. Henry C. Haarstick.

Line No.	Official No.	Signal and radio-call letters	Rig	Name of vessel	Tonnage		Register dimensions			When built	Where built
					Gross	Net	Length	Breadth	Depth		
1	228244		Ga. s.	White Wings.....	13	12	42.3	11.0	3.6	1929	Seaford, Del.....
2	204024		Ol. s.	Whitford.....	9	6	40.5	8.5	3.4	1907	Oshkosh, Wis.....
3	218649		Ol. s.	Whitney.....	12	5	41.5	8.2	3.1	1915	Allemands, La.....
4	226506		Ol. s.	Whitworth.....	26	18	50.9	14.5	5.1	1927	Houghton, Wash.....
5	229648		Ol. s.	Whoopee.....	26	17	42.4	13.7	5.4	1930	Fernandina, Fla.....
6	233068		Ga. s.	Whoops.....	8	5	33.0	9.3	5.3	1928	Bayonne, N. J.....
7	230961	KDMU	Ol. s.	WICHTA.....	6,214	3,856	395.5	65.0	31.4	1920	New Orleans, La.....
8	225672		El. s.	WICOMICO.....	258	175	117.4	24.2	10.5	1926	Chester, Pa.....
9	206597		Ga. s.	Widgeon.....	10	7	41.6	11.0	4.1	1907	Houquam, Wash.....
10	226442		Ga. s.	Wightman.....	33	17	67.2	14.3	7.3	1909	Seattle, Wash.....
11	228965		Ga. s.	Wije.....	20	16	43.1	12.6	5.1	1929	Dorchester, N. J.....
12	230313		Ga. s.	Wije II.....	12	10	42.5	10.3	4.2	1930	Taylor's Island, Md.....
13	228218		Ol. s.	WILAVIS.....	40	18	58.7	16.1	8.0	1929	Portland, Oreg.....
14	221331		Ga. s.	Wilbeth.....	8	6	32.7	9.5	4.4	1915	Elizabeth, N. J.....
15	225240		Ga. w.	Wilbur.....	36	17	59.0	14.2	2.6	1924	Pittsburgh, Pa.....
16	200283		Ga. s.	Wilda L.....	16	10	52.0	17.1	3.2	1903	Hiloxi, Miss.....
17	227411		Ga. s.	Wild Bill.....	8	6	29.4	9.6	4.3	1928	Seattle, Wash.....
18	211279		Ga. s.	Wildbird.....	13	9	37.5	12.6	4.1	1913	Chicago, Ill.....
19	231523		Ga. s.	Wildcat.....	14	9	43.2	10.2	4.8	1932	Los Angeles, Calif.....
20	222334		Ga. s.	Wild Duck.....	12	8	37.1	12.0	3.3	1922	Port Deposit, Md.....
21	225078		Ga. s.	Wild Duck II.....	13	9	42.5	12.3	3.4	1925	Wittman, Md.....
22	227233		Ga. s.	Wildfire.....	8	5	34.2	10.0	4.0	1924	Guemes Island, Wash.....
23	206025		Ga. s.	Wild Goose.....	32	22	54.0	13.0	7.4	1909	North Haven, Me.....
24	231689		Ga. s.	Wild Knight.....	24	16	56.5	12.0	4.8	1932	New Bedford, Mass.....
25	216913		Ga. s.	Wild Rose.....	10	6	30.0	9.0	3.3	1915	Naubinway, Mich.....
26	231181		Ga. s.	Wild Rose.....	22	15	56.3	11.6	5.8	1931	Brooklyn, N. Y.....
27	216219		Ga. w.	Wildwood.....	15	15	55.0	12.0	2.3	1918	Bethlehem, Ind.....
28	232011		Ol. w.	WILKY L. MOORE.....	164	76	84.8	24.0	4.1	1932	Charleston, S. C.....
29	206498		Ga. s.	Wilfred P.....	9	0	31.1	10.4	4.7	1909	Groton, Conn.....
30	209905		Ga. s.	Wilhelmina.....	25	17	45.2	13.0	6.2	1912	Seattle, Wash.....
31	210509		Ga. s.	Wilhelmina.....	112	71	78.4	26.2	6.0	1918	Stockton, Calif.....
32	231020		Ol. s.	Wilhelmina E.....	29	9	55.0	14.2	6.0	1930	Harbour Islands B. I.....
33	223878		Ga. s.	Willou.....	10	6	30.5	10.3	3.4	1924	Peoria, Ill.....
34	218430		Ga. s.	Willamette Flyer.....	15	12	89.2	9.8	2.2	1919	Portland, Oreg.....
35	203575		Ga. s.	Willapa.....	11	8	51.0	14.0	3.0	1906	South Bend, Wash.....
36	229827		Ga. s.	Willapoint.....	14	11	42.1	13.2	3.9	1927	Portland, Oreg.....
37	208170		Ga. s.	Willard.....	8	6	28.4	11.8	2.2	1906	Key West, Fla.....
38	210186		Ga. s.	Willard.....	44	37	65.1	20.8	4.7	1918	Patchogue, N. Y.....
39	231243		Ga. s.	Willard.....	7	5	43.0	10.3	3.0		Unknown.....
40	210982	WLEO	Ol. s.	Willard B.....	64	44	73.3	17.8	7.3	1913	Port Blakely, Wash.....
41	223530		Ol. s.	Willard Daggett.....	39	17	58.4	16.0	7.0	1924	East Boothbay, Me.....
42	202550		Ga. s.	Willard K. Osier.....	8	5	31.1	11.1	5.8	1905	Friendship, Me.....
43	211703		Ga. s.	Willena.....	162	124	90.0	23.0	4.0	1913	Chicago, Ill.....
44	213531		Ol. s.	William C.....	15	10	51.7	10.9	3.7	1915	Stockton, Calif.....
45	224085		Ga. s.	Wm. D.....	7	5	31.6	10.4	2.4	1924	Houma, La.....
46	223535		Ol. s.	William J.....	15	10	39.2	13.2	5.0	1923	Solomons, Md.....
47	223968		Ga. s.	William J.....	7	5	32.8	9.0	3.4	1924	Hoonah, Alaska.....
48	224283		Ol. s.	William S.....	43	17	60.6	16.7	7.8	1924	Damariscotta, Me.....
49	230191		Ga. s.	William and Gordon.....	10	7	37.0	9.3	3.5	1926	Beaufort, N. C.....
50	81639		Ga. s.	William and Jessie.....	24	17	54.0	15.0	4.4	1898	Hopside, Va.....
51	225609		Ol. s.	William & Mary.....	24	19	46.0	14.2	4.0	1926	Arlington, Fla.....
52	225592		Ga. s.	William & Warren.....	13	8	38.0	12.0	5.7	1920	Dorchester, N. J.....
53	214101		Ga. s.	Wm. Amos.....	8	5	43.8	11.2	3.3	1910	Poquoson, Va.....
54	202478		Ga. s.	Wm. Brenner, Jr.....	24	20	63.1	16.6	4.5	1905	Orleto, Md.....
55	226831		Ol. s.	Wm. Burnett.....	22	14	48.6	14.1	4.3	1927	Seattle, Wash.....
56	230434		Ol. s.	William Carlson.....	13	9	40.9	14.0	4.8	1930	Brooklyn, N. Y.....

1 Formerly U. S. P. H. S. ga. s. Wightman.

2 Formerly ga. s. Dorothy Anna.

3 Formerly ga. s. Wa-Shi-Shi-Ma.

Line No.	Service	Crew	Horse-power	Name of owner	Home port	Address of owner
1	Fsh.	1	70	Frank Pleasanton, Jr.	Wilmington, Del.	Little Creek, Del.
2	Tow.	3	645	Cook & Brown Lime Co. (Wis.)	Milwaukee, Wis.	Marion and Market Streets, Oshkosh, Wis.
3	Tow.	2	645	Nelson Constant	New Orleans, La.	Allensands, La.
4	Fsh.	9	60	Carl Rubinstein	Seattle, Wash.	Pioneer Building.
5	Fsh.	2	45	John Santos Carinbas	St. Augustine, Fla.	63 Saragossa Street.
6	Pas.	1	200	Harry Wray	New York, N. Y.	312 Elm Street, Linden, N. J.
7	Frt.	49	4,000	U. S. Shipping Board	New Orleans, La.	
8	Tow.	6	6750	New York, Philadelphia & Norfolk Railroad Co. (Va.)	Cape Charles, Va.	
9	Tow.	1	100	R. F. Caples	Seattle, Wash.	5744 North Moore Avenue.
10	Misc.	1	100	H. G. Cloes	Juneau, Alaska	Cordova, Alaska.
11	Fsh.	1	100	Mrs. Mary O'Riggin	Philadelphia, Pa.	Port Norris, N. J.
12	Pas.	1	48	Mary O. Riggin	do.	Port Norris, N. J.
13	Tow.	3	6250	Shaver Transportation Co. (Oreg.)	Portland, Oreg.	Foot North St. Louis Avenue.
14	Misc.	1	72	William A. Taylor	Perth Amboy, N. J.	310 Garfield Avenue, Plainfield, N. J.
15	Tow.	2	40	Allegheny River Sand Corporation (Pa.)	Pittsburgh, Pa.	217 Market Street, Kittanning, Pa.
16	Oys.	4	40	Frank J. Barhanovich, Estate of	Gulfport, Miss.	c/o Dominica Barhanovich, 1426 First Street, Biloxi, Miss.
17	Fsh.	1	20	E. DeMonbrun	Seattle, Wash.	2216 Broadway, Everett, Wash.
18	Tnk.	1	35	Herbert Miller, Jr.	Chicago, Ill.	1604 South Eighteenth Avenue, Maywood, Ill.
19	Pas.	2	6200	Clyfford Casey	Los Angeles, Calif.	2132 Cedar Street, Long Beach, Calif.
20	Misc.	2	20	Leroy C. Wilson	Baltimore, Md.	Bellona Avenue North of Gittings, Govans, Md.
21	Pas.	1	32	Val W. Morak	Philadelphia, Pa.	7004 McCallum Street, Germantown, Pa.
22	Fsh.	1	616	T. J. Wooten	Seattle, Wash.	1309 Fourth Street, Anacortes, Wash.
23	Misc.	2	100	United Fruit Steamship Corporation (Del.)	New York, N. Y.	Pier 3, North River.
24	Fsh.	4	1,200	Roger G. Hart	Newport, R. I.	8 Levin Street.
25	Fsh.	2	24	E. Victor Aronson	Sault Ste. Marie, Mich.	1414 Eleventh Avenue, South Escanaba, Mich.
26	Frt.	3	1,080	Harold H. Fell	Philadelphia, Pa.	34 Marlon Street, Trenton, N. J.
27	Tow.	2	22	C. E. Kennedy	Memphis, Tenn.	Box 886.
28	Tow.	4	240	Pure Oil Barge Co. (Del.)	Savannah, Ga.	35 East Waeker Drive, Chicago, Ill.
29	Fsh.	1	28	John F. Mack	Newport, R. I.	19 Cannon Street.
30	Fsh.	5	32	Christ Halle	Seattle, Wash.	6760 Twenty-seventh Avenue NW.
31	Frt.	4	120	John Nickols	San Francisco, Calif.	34 East Weber Avenue, Stockton, Calif.
32	Fsh.	7	60	Star Fish & Oyster Co. (Ala.)	Mobile, Ala.	Industrial Canal.
33	Tow.	1	32	William H. Parker	Peoria, Ill.	2313 South Adams Street.
34	Pas.	1	80	John K. Larson	Portland, Oreg.	701 East Eighth Street.
35	Oys.	2	30	Long Island Oyster Co. (Wash.)	Seattle, Wash.	South Bend, Wash.
36	Oys.	2	30	Gerard T. Mogan	do.	Republic Building.
37	Pas.	1	10	Chas. S. Muloney	Key West, Fla.	916 Georgia Street.
38	Fsh.	2	90	Short Beach Corporation (N. Y.)	New York, N. Y.	Islip, N. Y.
39	Fsh.	1	8	John I. Eaton	Baltimore, Md.	538 East Clement Street.
40	Fsh.	5	150	Libby, McNeill & Libby (Me.)	San Francisco, Calif.	465 California Street.
41	Frt.	3	60	Willard-Daggett Co. (Me.)	Portland, Me.	26 Central Wharf, South Portland, Me.
42	Frt.	1	20	Henry Gulchaud	Bridgeport, Conn.	422 West Avenue.
43	Pas.	3	60	Ulster Davis (N. Y.)	Albany, N. Y.	6 Alken Avenue, Rensselaer, N. Y.
44	Pas.	1	40	William Colberg	San Francisco, Calif.	Stockton and East Lindsay Streets, Stockton, Calif.
45	Fsh.	2	12	Aleldo Dusenbery	New Orleans, La.	Honma, La.
46	Drg.	2	60	W. H. Gnhagan Realty Co. (N. Y.)	New York, N. Y.	147 Remsen Street (B).
47	Fsh.	1	15	F. J. James	Juneau, Alaska	Hoonah, Alaska.
48	Cod.	5	60	Joseph Gray	Boston, Mass.	31 Falcon Street, East Boston Mass.
49	Misc.	2	30	Edward Lewis	Beaufort, N. C.	
50	Oys.	3	24	S. J. Lokey, sr.	Reedville, Va.	Irvington, Va.
51	Tow.	2	60	Florida Lighterage Co. (Fla.)	Jacksonville, Fla.	Durkee Building.
52	Fsh.	2	37	Ida Lund	Philadelphia, Pa.	R. F. D. Cape May, N. J.
53	Frt.	2	20	Charles G. Adams	Norfolk, Va.	Eclipse, Va.
54	Oys.	2	14	Herman Mills	Cristfield, Md.	Bishop's Head, Md.
55	Tow.	4	96	Merrill & Ring Lumber Co. (Wash.)	Seattle, Wash.	White Building.
56	Misc.	1	60	Arundel Corporation (Md.)	Baltimore, Md.	Pier 2, East Pratt Street.

* Formerly ga. s. R. J. Wheeler.

* Formerly British ga. s. Deauville.

Motor Vessels

Line No.	Official No.	Signal and radio-call letters	Rig	Name of vessel	Tonnage		Register dimensions			When built	Where built
					Gross	Net	Length	Breadth	Depth		
1	214014		Ga. s.	Wm. Crawford	15	10	43.0	12.8	4.8	1916	Seattle, Wash.
2	81107		Ga. s.	William Dennis	18	10	42.8	16.0	4.4	1886	Port Norris, N. J.
3	230237		Ol. s.	WILLIAM DICKINSON	216	147	118.0	24.1	6.8	1930	Point Pleasant, W. Va.
4	220841	KLIZ	Ol. s.	Wm. Donovan	2,204	1,621	243.8	47.3	24.3	1919	Seattle, Wash.
5	212977		Ga. s.	Wm. Fisher	18	12	45.0	13.0	5.1	1915	Oakland, Calif.
6	223932		Ol. s.	WILLIAM HARRISON	65	35	60.6	18.7	6.8	1924	Pensacola, Fla.
7	210537		Ga. s.	William Hays	69	61	78.4	21.2	9.6	1912	do.
8	81011		Ol. s.	William Kelsor	10	5	41.0	12.6	3.4	1883	York County, Va.
9	81786		Ol. s.	William McKinley	14	13	45.8	14.9	4.0	1901	Patchogue, N. Y.
10	220678	KLJA	Ol. s.	WILLIAM PENN.	7,615	4,837	439.0	90.2	33.7	1920	Gloucester City, N. J.
11	223256		Ol. s.	William Somers	36	25	58.7	16.0	5.8	1923	Amburg, Va.
12	201536		Ga. s.	William Tell	15	8	42.9	16.5	3.4	1904	Biloxi, Miss.
13	229612		Ol. s.	William Vaughn	13	8	43.0	11.8	5.0	1930	Marshfield, Oreg.
14	202672		Ga. s.	William Veale	34	20	56.0	19.4	4.5	1905	Manitowoc, Wis.
15	80650		Ga. s.	Wm. A. Egerton	23	22	63.1	18.3	4.1	1881	Somerset Co., Md.
16	225913	KGCC	Ol. s.	Wm. A. LYDON	194	132	102.1	26.1	12.8	1926	Manitowoc, Wis.
17	81547		Ga. s.	William A. Morse	77	47	82.6	22.6	8.8	1896	Essex, Mass.
18	218702		Ol. s.	William B. Miller	20	13	40.8	14.0	6.0	1919	Everett, Mass.
19	81674		Ga. s.	Wm. B. Tension	18	11	60.5	17.5	4.5	1899	Crab Island, Md.
20	200731		Ga. s.	Wm. C. Davis	6	6	28.8	12.1	3.4	1904	Apalachicola, Fla.
21	80666		Ga. s.	William C. Loro	35	17	56.0	18.0	5.0	1976	Bridgeton, N. J.
22	223281		Ol. s.	Wm. D. Bigelow	83	56	62.6	24.6	7.5	1933	White Haven, Md.
23	200039	KLJB	Ol. s.	Wm. D. SANNER	260	148	140.1	21.5	11.6	1903	South Boston, Mass.
24	223976		Ga. s.	Wm. E. Dever	14	9	37.2	11.0	4.1	1919	Chicago, Ill.
25	225969		Ol. s.	Wm. E. Reed	49	34	58.8	17.4	8.2	1920	Millford, Del.
26	232231	WHFY	Ol. s.	Wm. F. Kenny	1,169	958	176.0	43.0	13.5	1933	Mariners Harbor, N. Y.
27	226448		Ol. s.	Wm. G. Dryden	40	27	60.3	18.6	5.7	1927	Ruark, Va.
28	110029		Ga. s.	William H. Barnes	81	70	79.8	25.2	6.1	1869	Nyack, N. Y.
29	81237		Ga. s.	Wm. H. Bunting	15	15	56.3	15.6	4.4	1889	Orlole, Md.
30	80674		Ga. s.	William H. Davidson	10	7	33.2	12.0	5.0	1378	New London, Conn.
31	26438		Ga. s.	William H. Jewell	48	44	62.2	21.6	5.5	1853	Nyack, N. Y.
32	227564		Ol. s.	William H. Killgrew	74	50	80.4	19.2	9.4	1923	Essex, Mass.
33	81625		Ga. s.	Wm. H. Killman	19	13	59.0	18.0	4.4	1898	Pocomoke City, Md.
34	80660		Ga. s.	Wm. H. McGee	25	23	63.3	18.2	4.5	1881	Somerset County, Md.
35	203962		Ol. s.	William H. Rawley	51	31	65.3	21.0	5.6	1907	Cambridge, Md.
36	96285		Ga. s.	Wm. H. Robbins	20	18	39.0	16.6	4.9	1895	Patchogue, N. Y.
37	81117		Ga. s.	Wm. H. Sharp	7	6	37.3	12.1	3.3	1886	do.
38	81401		Ga. s.	William J. Griffith	17	11	59.0	15.6	4.4	1892	Orlole, Md.
39	228069	WHDT	Ol. s.	WILLIAM J. O'BRIEN	215	98	114.9	23.1	11.6	1923	Quincy, Mass.
40	227138		Ol. s.	William L. Putnam	107	73	95.9	23.3	10.3	1927	Essex, Mass.
41	205414		Ga. s.	Wm. L. Warner	8	5	31.4	9.2	3.3	1907	Manitowoc, Wis.
42	222457		Ol. s.	William M. Hatch	107	72	81.3	20.6	9.9	1919	Brooklyn, N. Y.
43	81503		Ga. s.	William M. Ritch	59	42	78.4	22.6	6.0	1895	City Island, N. Y.
44	81841		Ga. s.	Wm. M. Upshur	12	9	56.0	15.0	3.0	1902	Oyster, Va.
45	26585		Ga. s.	Wm. P. Boggs	35	33	50.0	20.0	5.0	1864	Staten Island, N. Y.
46	231075		Ga. s.	Wm. P. Girle	8	5	33.0	8.8	3.6	1930	Morehead City, N. C.
47	223575		Ga. s.	Wm. R. Coleman	22	17	50.0	12.9	4.0	1918	New York, N. Y.
48	77153		Ol. s.	WILLIAM S. VARE	26	18	45.8	13.6	5.7	1894	Philadelphia, Pa.
49	223398	KLJC	Ol. s.	William T. Covington, Jr.	250	132	129.9	22.4	10.0	1923	Solomous, Md.
50	210075	WDEM	Ol. s.	William T. Mulr	65	43	60.0	19.7	7.9	1912	Astoria, Oreg.
51	81393		Ga. s.	William T. Stallings	17	10	59.7	15.8	4.1	1892	Orlole, Md.
52	223237		Ol. s.	WILLIAM T. WARNER	104	62	99.5	17.1	6.8	1933	Memphis, Tenn.
53	223987		Ga. s.	Wm. V. McDonald	59	48	81.5	20.8	8.5	1924	Day Point, Fla.
54	201430		Ga. s.	Wm. W. Clark	11	9	38.0	12.2	5.1	1904	Jonesport, Me.
55	81455		Ga. s.	Wm. W. Crosswell	20	13	61.9	17.1	4.4	1893	Orlole, Md.
56	205132		Ga. s.	Willie	14	14	46.9	10.8	8.9	1908	Beaumont, Tex.
57	206518		Ol. s.	Willie	22	9	55.7	12.8	4.6	1911	Westlake, La.
58	224279		Ga. w.	Willie B.	13	10	50.1	10.0	2.0	1924	Wises Landing, Ky.
59	202674		Ga. s.	Willie K.	13	11	42.2	15.3	3.0	1906	Patchogue, N. Y.
60	81731		Ga. s.	Willie M.	14	12	50.0	14.3	3.6	1900	Greensport, N. Y.
61	224307		Ga. s.	Willie M.	10	7	39.0	12.2	3.6	1924	Park City, Ala.
62	224907		Ga. s.	Willie M.	16	11	46.3	10.0	5.0	1920	Norfolk, Va.
63	211717		Ol. s.	Willie Ewing	24	16	54.5	17.9	4.1	1913	Biloxi, Miss.
64	232222		Ol. w.	Willemayo	51	51	64.8	16.0	3.1	1933	Pdueah, Ky.
65	220264		Ga. s.	Willis	37	25	55.3	13.6	3.5	1830	Kansas City, Mo.
66	230885		Ga. s.	Willis	7	5	33.0	9.2	3.0	1929	Morehead City, N. C.
67	232001		Ga. s.	Willis C.	7	5	31.8	11.2	3.3	1927	Apalachicola, Fla.
68	204363		Ga. s.	Willis W	10	9	38.0	11.3	4.9	1907	Erie, Pa.

¹ Formerly st. y. Carmina.
² Formerly ga. s. Rebecca D.

³ Formerly ga. s. W. E. Fowler.
⁴ Formerly ga. s. Henry D. Simmonson.

Motor Vessels

Line No.	Serv-ice	Crew	Horse-power	Name of owner	Home port	Address of owner
1	Tow.	1	32	Merrill & Ring Lumber Co. (Wash.)	Seattle, Wash.	White Building.
2	Oys.	5	25	George R. Conahy	Philadelphia, Pa.	Fort Norris, N. J.
3	Tow.	14	b 700	Marquette Cement Manufacturing Co. (Ill.)	Chicago, Ill.	Marquette Building.
4	Frt.	23	b 1,000	Wm. Donovan Steamship Co. (Calif.)	San Francisco, Calif.	c/o Donovan Lumber Co., 260 California Street.
5	Tow.	1	120	American Dredging Co. (Calif.)	do.	255 California Street.
6	Tow.	3	180	Edwards Butcher Transportation Co.	Houston, Tex.	130 Broadway.
7	Fsh.	8	b 36	Warren Fish Co. (Fla.)	Pensacola, Fla.	Baylen Street Wharf.
8	Fsh.	1	35	W. K. Forrest	Newport News, Va.	Messick, Va.
9	Oys.	2	b 37	Charles K. Wedmore	New Haven, Conn.	53 Sea Street.
10	Frt.	40	b 4,200	U. S. Shipping Board	Philadelphia, Pa.	Bourse Building.
11	Frt.	2	45	Oliva R. Christy	Crisfield, Md.	Richardson Avenue.
12	Fer.	3	20	Frank M. Collier	Mobile, Ala.	Dauphin Island, Ala.
13	Tow.	1	65	Coos Bay Logging Co. (Oreg.)	Marshfield, Oreg.	North Bend, Oreg.
14	Oys.	6	24	John W. Ringgold	Philadelphia, Pa.	Port Norris, N. J.
15	Frt.	4	40	John W. Horner	Crisfield, Md.	Route 2, Princess Anne, Md.
16	Tow.	12	b 750	Great Lakes Dredge & Dock Co. (N. J.)	Duluth, Minn.	Exchange Building.
17	Fsh.	12	60	Henry Langworthy	New London, Conn.	Noank, Conn.
18	Misc.	1	75	Blake G. Purdy	Boston, Mass.	545 Hanover Street.
19	Frt.	1	37	B. B. Winall	Norfolk, Va.	Carrollton, Va.
20	Fsh.	2	20	C. L. Shephard	Apalachicola, Fla.	Box 71.
21	Oys.	4	36	Horatio B. Sockwell	Philadelphia, Pa.	Port Norris, N. J.
22	Frt.	3	75	Alford Wm. Hudson	Crisfield, Md.	Salisbury, Md.
23	Pit.	12	450	Association of Maryland Pilots	Baltimore, Md.	Foot Broadway.
24	Misc.	2	16	City of Chicago (Ill.)	Chicago, Ill.	City Hall.
25	Tow.	6	65	Goodwin-Gallagher Sand & Gravel Corporation (N. Y.)	New York, N. Y.	551 Fifth Avenue.
26	Frt.	14	700	T. A. Kenny (N. Y.)	do.	44 East Twenty-third Street.
27	Frt.	2	45	Alonzo Howard	Crisfield, Md.	Route 2.
28	Misc.	3	50	James V. Davis	New York, N. Y.	1205 East Ninety-sixth Street (B).
29	Frt.	1	24	R. B. Leland	Charleston, S. C.	McClellanville, S. C.
30	Frt.	1	6	Dale Harriman	Belfast, Me.	Stockton Springs, Me.
31	Frt.	1	24	Edward F. Glover	Rockland, Me.	453 Main Street.
32	Fsh.	7	150	Elmer Jacobsen	New Bedford, Mass.	106 High Street.
33	Fsh.	3	14	H. D. Hall	Reedville, Va.	Ditchley, Va.
34	Frt.	2	20	John A. Lowery	Cambridge, Md.	Tilghman, Md.
35	Frt.	3	60	Wilbert Rawley	Wilmington, Del.	Leipsic, Del.
36	Frt.	2	50	William Murray	New York, N. Y.	204 East Third Street (B).
37	Misc.	1	8	Frederick S. Wicks	do.	Bay Shore, N. Y.
38	Frt.	2	10	A. L. Doughty	Cape Charles, Va.	Willis Wharf, Va.
39	Cod.	19	380	R. O'Brien & Co. (Mass.)	Boston, Mass.	43 Fish Pier, South Boston, Mass.
40	Cod.	23	230	Gorton Pew Fisheries Co. (Mass.)	Gloucester, Mass.	327 Main Street.
41	Fsh.	2	24	Henry Sullivan	Grand Haven, Mich.	Cross Village, Mich.
42	Tow.	5	350	Peerless Transportation Co. (Mich.)	Detroit, Mich.	Free Press Building.
43	Frt.	2	42	John J. Tiel	Bridgeport, Conn.	Box 161, East Port Chester, Conn.
44	Frt.	2	20	G. F. Floyd	Cape Charles, Va.	Bridgetown, Va.
45	Frt.	2	10	Clara G. Orcutt	Belfast, Me.	South Brooksville, Me.
46	Fsh.	5	48	E. R. Mizell	Beaufort, N. C.	Morsehead City, N. C.
47	Frt.	1	60	Coleman Disposal Co. (Mass.)	Boston, Mass.	245 State Street.
48	Tow.	1	150	Paulsboro Transportation Co.	Philadelphia, Pa.	Paulsboro, N. J.
49	Fsh.	34	b 40	McNeal Dodson Co. (Va.)	Reedville, Va.	Fairport, Va.
50	Fsh.	5	140	Pacific Salmon Corporation (Del.)	Ketchikan, Alaska	
51	Misc.	2	15	Washington Bean	Baltimore, Md.	1518 Jefferson Street.
52	Tow.	9	600	Wolf River Transportation Co. (Tenn.)	Memphis, Tenn.	154 East Calhoun Street.
53	Fsh.	10	75	E. E. Saunders & Co. (Fla.)	Pensacola, Fla.	Palafox Street Wharf.
54	Fsh.	4	36	Elden R. Morton	Rockland, Me.	New Harbor, Me.
55	Wld.	2	22	United Electric Welding Co. (Md.)	Baltimore, Md.	2801 Boston Street.
56	Frt.	2	32	C. A. McKinley	Port Arthur, Tex.	c/o C. A. McKinley & Sons, Beaumont, Tex.
57	Tow.	3	100	W. D. Haden Co. (Tex.)	Galveston, Tex.	Haden Building, Twenty- first and Avenue D.
58	Tow.	1	15	H. M. Hensley	Louisville, Ky.	Belle Point, Ky.
59	Oys.	3	42	Long Island Oyster Farms (N. Y.)	New York, N. Y.	Northport, N. Y.
60	Frt.	1	45	Greenport Oyster Co. (N. Y.)	do.	Greenport, N. Y.
61	Fsh.	2	16	George E. Carter	Mobile, Ala.	Calvert, Ala.
62	Frt.	1	42	William St. Clair	Washington, D. C.	Colonial Beach, Va.
63	Fsh.	5	30	E. L. Dukate	Gulfport, Miss.	East Beach and Keller Ave- nue, Biloxi, Miss.
64	Tow.	2	150	Hardy L. Roberts	Louisville, Ky.	1417 Jefferson Street, Padu- cuh, Ky.
65	Tow.	3	212	Maseman Construction Co. (Mo.)	Kansas City, Mo.	New York Life Building.
66	Pass.	2	35	J. I. Willis	Washington, N. C.	Hatteras, N. C.
67	Oys.	2	610	Miss Willis Crowson	Apalachicola, Fla.	93 Avenue H.
68	Fsh.	2	22	Henry Soeder	Cleveland, Ohio	2870 Sideway Avenue.

^a Formerly U. S. Navy o. s. No. 84.
^b o. s. Eugenia M. Moran.

^c Formerly U. S. Navy ga. s. 5043.
^d Formerly st. s. John J. Hagan

Motor Vessels

Line No.	Official No.	Signal and radio-call letters	Rig	Name of vessel	Tonnage		Register dimensions			When built	Where built
					Gross	Net	Length	Breadth	Depth		
1	215088	KIGF	Ol. s.	WILLMOTO..... [†] ⊕	4,998	3,114	390.0	54.2	27.6	1919	Hog Island, Pa.
2	81457		Ga. s.	Will-O'-The Wisp.....	8	7	31.9	11.9	4.6	1893	Bridgeport, Conn.
3	221306		Ga. s.	Will-O'-The Wisp.....	8	6	30.0	9.5	3.4	1918	Green Bay, Wis.
4	226449		Ol. s.	WILMA 8.....	34	23	57.4	15.1	5.5	1926	Erle, Pa.
5	231451	WPAO	Ga. s.	Will-Mar.....	14	12	43.1	11.3	3.9	1932	Point Pleasant, N. J.
6	207464		Ga. s.	Wilmarth.....	12	8	35.0	11.4	3.3	1910	Seattle, Wash.
7	219401		Ol. s.	WILCOX.....	5,861	3,653	401.9	54.2	31.3	1919	Tampa, Fla.
8	211971		Ga. s.	Wilson.....	28	19	45.5	13.7	6.3	1914	Seattle, Wash.
9	230655		Ol. s.	Wilson.....	11	8	35.5	9.4	2.5	1931	Owensboro, Ky.
10	206352		Ga. s.	Wilton.....	11	9	38.5	9.8	4.5	1909	Brooklyn, N. Y.
11	200290		Ga. s.	Winchester.....	12	5	42.6	15.0	3.1	1908	Bay St. Louis, Miss.
12	225065	Ol. s.	Windsor.....	65	44	54.6	15.7	9.4	1926	Ketchikan, Alaska	
13	214298		Winford B.....	24	16	55.7	18.0	3.8	1916	Biloxi, Miss.	
14	232801	Ga. s.	Winfred E.....	8	7	42.9	9.7	3.4	1929	Crisfield, Md.	
15	206380		Winfred.....	14	9	44.9	13.0	5.0	1909	Islip, N. Y.	
16	214768		Winfred.....	13	10	37.0	12.8	3.9	1917	Anacortes, Wash.	
17	230153	Ol. w.	WINFRED.....	49	49	72.2	16.0	4.0	1930	Neville Island, Pa.	
18	211357		Winfred D.....	28	26	60.0	13.5	5.1	1913	Shakan, Alaska	
19	220960		Winfred H.....	23	11	48.8	15.2	6.1	1920	Thomaston, Me.	
20	223050	Ol. s.	Winfred M.....	28	12	51.6	15.7	6.6	1923	Friendship, Me.	
21	224293		Winfred Martin.....	44	19	63.9	17.6	8.2	1924	do.	
22	205257		Ga. s.	Wink.....	16	10	57.0	12.4	4.8	1908	Alameda, Calif.
23	206151		Ga. w.	Winner.....	8	8	53.0	10.0	1.9	1909	Terre Haute, Ind.
24	211057	Ga. s.	Winnie.....	12	9	40.0	11.7	3.5	1913	Metlakatla, Alaska	
25	212245		Winnie.....	15	10	33.0	10.0	4.2	1914	Mantowoc, Wis.	
26	224579	Ga. s.	Winnie B.....	19	13	44.5	11.7	6.0	1925	Hadlock, Wash.	
27	231830		Winnie L.....	8	7	31.0	10.0	4.0	Unknown	Unknown	
28	81173	Ga. s.	Winnie Davis.....	23	14	58.0	19.6	4.0	1887	Huntsboro, Miss.	
29	203801	Ol. s.	Winnie Davis.....	58	28	74.1	23.6	5.1	1906	Madisonville, La.	
30	220507		Winnie Estelle.....	32	19	61.2	16.0	4.8	1920	Crisfield, Md.	
31	81522		Winnie Kane.....	11	10	32.5	12.1	6.0	1895	Friendship, Me.	
32	81090		Winnie H. Windsor.....	28	19	63.1	17.2	5.2	1884	Solomons Island, Md.	
33	228748		Winnifred R.....	10	8	36.9	9.8	3.7	1929	Seattle, Wash.	
34	141800		Winnifred.....	25	17	57.1	12.8	6.2	1901	Steinway, N. Y.	
35	203837		Ga. s.	Winona.....	25	17	57.4	12.3	5.3	1907	Seattle, Wash.
36	213626		Ga. s.	Winona.....	25	13	51.0	17.4	4.8	1915	Hampton, Va.
37	213716		Ol. s.	Winona.....	44	30	75.6	15.9	4.0	1915	Grand Chenier, La.
38	231065		Ga. s.	Winona.....	10	6	33.9	9.8	4.5	1931	Camden, N. J.
39	231861		Ga. s.	Winona.....	10	9	34.1	9.2	4.5	1932	Miami, Fla.
40	232953		Ga. s.	Winona.....	9	8	39.4	9.1	3.2	1905	Morris Heights, N. Y.
41	227457		Ga. s.	Winor.....	21	14	50.6	13.3	4.8	1928	Wiscasset, Me.
42	223184		Ga. s.	Winsome II.....	9	6	30.6	11.1	5.4	Unknown	Friendship, Me.
43	229231	WFDY	Ol. s.	WINTHROP..... [⊙]	164	111	102.2	22.1	10.6	1929	Quincy, Mass.
44	212818	KMBE	Ga. s.	Winton.....	12	8	42.3	11.2	5.2	1914	Oakland, Calif.
45	231461		Ga. s.	Winyah.....	21	17	38.0	12.5	5.3	1928	Nassau, Bahamas
46	220181		Ga. s.	Wipple.....	16	10	42.5	11.4	5.2	1920	Hoquiam, Wash.
47	206425	Ga. s.	Wireless.....	12	7	43.5	9.7	4.6	1909	San Francisco, Calif.	
48	213048		Wireless.....	29	19	48.7	13.7	7.2	1915	Seattle, Wash.	
49	214123	Ga. s.	Wisconsin.....	40	38	59.0	15.2	7.2	1916	Green Bay, Wis.	
50	220191		Wisconsin.....	43	29	54.4	16.2	7.1	1920	Big Harbor, Wash.	
51	226612		Wisconsin.....	43	29	57.4	15.4	6.9	1927	Seattle, Wash.	
52	207443	Ga. s.	Wisdom.....	47	32	61.3	14.0	7.6	1910	Trenton, N. J.	
53	209806		Wisteria.....	8	8	37.3	7.2	2.4	1912	Louisiana, Mo.	
54	231631		Wit.....	37	30	46.3	21.9	4.1	1932	Marine City, Mich.	
55	228477		Ol. w.	Witoma.....	47	47	61.8	13.0	3.9	1929	Paducah, Ky.
56	217671		Ga. s.	Witwa.....	24	12	55.6	18.0	4.4	1919	Eastport, Me.
57	80790	Ga. s.	Wizard.....	52	46	70.6	18.3	6.0	1880	Greenpoint, N. Y.	
58	220657		Wizard.....	23	15	57.0	11.9	5.0	1920	Crittenden, Va.	

¹ Formerly st. s. Seekonk.

² Formerly ga. s. ^a Leonora, ^b Lapwing.

³ Formerly sloop Alice.

Line No.	Service	Crew	Horse-power	Name of owner	Home port	Address of owner
1	Frt.	33	b 2,250	Seekonk Corporation (N. Y.)	Philadelphia, Pa.	Fifth and Chestnut Street.
2	Fsh.	2	18	Beverly T. Davis	New York, N. Y.	Mount Sinai, N. Y.
3	Fsh.	3	20	Clinton Ridley	Grand Haven, Mich.	Fennville, Mich.
4	Fsh.	4	110	Edward F. Ahrens	Eric, Pa.	333 East Twenty-eighth Street.
5	Pas.	1	85	Charles K. Gifford	Philadelphia, Pa.	Point Pleasant, N. J.
6	Fsh.	2	15	Beaudin Coble	Seattle, Wash.	317 Harvard Avenue, North.
7	Frt.	35	3,600	United States Shipping Board	Tampa, Fla.	
8	Fsh.	1	40	Martin Borleck	Juneau, Alaska	
9	Tow.	1	60	Wilson Ferry Co. (Ky.)	Louisville, Ky.	Owensboro, Ky.
10	Pas.	1	28	Leonard F. Hicks	New York, N. Y.	230 West End Avenue.
11	Fsh.	5	20	Arney Bladenich	Gulfport, Miss.	1431 East Beach Street, Biloxi, Miss.
12	Pas.	2	125	M. C. Noyes	Ketchikan, Alaska	Box 1162.
13	Oys.	5	20	C. M. Davis	Gulfport, Miss.	412 West Howard Avenue, Biloxi, Miss.
14	Msc.	2	72	George L. Evans	Crisfield, Md.	Rhodes Point, Md.
15	Fsh.	2	40	Sarah N. Smith	New Bedford, Mass.	Woods Hole, Mass.
16	Fsh.	1	20	Copper River Packing Co. (Wash.)	Seward, Alaska	Colman Building, Seattle, Wash.
17	Tow.	2	b 150	Keystone Sand & Supply Co. (Pa.)	Pittsburgh, Pa.	302 Penn Avenue.
18	Fsh.	2	55	George Demmert	Wrangell, Alaska	Klawack, Alaska.
19	Fsh.	2	50	H. W. Crowell	New York, N. Y.	52 Douglass Avenue, Babylon, N. Y.
20	Fsh.	2	45	Winifred Martin	do.	80 Quincy Street (B).
21	Fsh.	7	100	do.	do.	do.
22	Drg.	1	110	Standard Dredging Co. (N. J.)	do.	80 Broad Street.
23	Pas.	1	18	Talmadge Woods	Evansville, Ind.	31 South Fourth Street, Vincennes, Ind.
24	Fsh.	1	20	Charles Brendible	Ketchikan, Alaska	Metlakatla, Alaska.
25	Fsh.	4	b 20	Joseph Koretz	Milwaukee, Wis.	902 Washington Road, Kenosha, Wis.
26	Fsh.	8	30	Alaskan Glacier Sea Food Co. (Wash.)	Petersburg, Alaska	
27	Pas.	2	35	John F. Leyden	New York, N. Y.	2229 Twenty-eighth Street, Astoria, L. I., N. Y.
28	Oys.	3	24	Mrs. Elsie Taitavull	Gulfport, Miss.	625 East Howard Avenue, Biloxi, Miss.
29	Fer.	3	100	Kenner Ferry Co. (La.)	New Orleans, La.	171 Walnut Street.
30	Frt.	3	35	Warren J. Courtney	Reedville, Va.	Mundy Point, Va.
31	Oys.	1	16	H. J. Lewis Oyster Co. (Conn.)	Bridgeport, Conn.	Stratford, Conn.
32	Frt.	2	36	Noah T. Evans	Crisfield, Md.	Myrtle Street.
33	Fsh.	2	45	Icy Straits Fisheries (Alaska)	Juneau, Alaska	Douglas, Alaska.
34	Fsh.	2	90	George P. Greenway	Philadelphia, Pa.	224 North Vendome Avenue, Margate City, N. J.
35	Tow.	3	100	Foss Co. (Wash.)	Seattle, Wash.	660 West Ewing Street.
36	Oys.	4	50	F. W. Darling	Newport News, Va.	Hampton, Va.
37	Frt.	3	60	Jos. Nunez Miller	Lake Charles, La.	Grand Chenier, La.
38	Pas.	1	85	Harry K. Hornman	Philadelphia, Pa.	Mill Road, Moorestown, N. J.
39	Pas.	1	72	Chas. W. Hopes	Miami, Fla.	168 Northeast Forty-first Street.
40	Pas.	1	40	Jules Vidos	New Orleans, La.	Morgan City, La.
41	Pas.	3	85	R. B. Rowe	Bath, Me.	Hoothbay Harbor, Me.
42	Pas.	1	15	Richard J. W. Sheldon	New York, N. Y.	140 Benzilwe Avenue, New Brighton, S. I., N. Y.
43	Cod.	14	b 380	H. O'Brien & Co. (Mass.)	Boston, Mass.	34 Fish Pier, South Boston, Mass.
44	Pas.	1	b 50	Crowley Launch & Tugboat Co. (Calif.)	San Francisco, Calif.	Pier 14.
45	Pas.	2	44	J. B. Day	Charleston, S. C.	10 King Street.
46	Fsh.	1	35	N. Nelson & Son (Wash.)	Seattle, Wash.	408 South F Street, Aberdeen, Wash.
47	Fsh.	1	b 30	John Wong	San Francisco, Calif.	300 Fairfax Avenue.
48	Fsh.	6	65	John Christensen	Seattle, Wash.	6412 Thirty-fourth Avenue NW.
49	Frt.	3	b 40	Christian Andersen	Milwaukee, Wis.	Washington Island, Wis.
50	Fsh.	3	50	Victor Burich	Tacoma, Wash.	2121 South Tacoma Avenue.
51	Fsh.	6	b 65	Oceanic Fisheries (Wash.)	Seward, Alaska	Insurance Building, Seattle, Wash.
52	Pas.	3	100	Vogler Bros. Boat Co. (Oreg.)	Portland, Oreg.	562 East Ash Street.
53	Fer.	1	24	Charles B. Genz	St. Louis, Mo.	Louisiana, Mo.
54	Fer.	1	80	Ralph C. Wittmiller	Port Huron, Mich.	Algonac, Mich.
55	Tow.	3	b 100	Ross-Wogun & Co.	Kansas City, Mo.	Twenty-fifth and Summit Streets.
56	Frt.	2	40	Harry L. Walton	Eastport, Me.	Lubec, Me.
57	Oys.	4	80	Ernest E. Ball	New Haven, Conn.	89 Front Street.
58	Tow.	1	60	F. P. Bray	Norfolk, Va.	538 Delaware Avenue.

^a Formerly ga. s. Crowley No. 11.
^b Formerly ^a Honduran ga. s. Elena.
^c U. S. E. C. ga. s. Winyah.

^d Formerly ga. y. Loantaka.

Motor Vessels

Line No.	Official No.	Signal and radio-call letters	Rig.	Name of vessel	Tonnage		Register dimensions			When built	Where built
					Gross	Net	Length.	Breadth.	Depth.		
1	223599		Ol. s.	Wizard.....	60	49	Feet 65.6	Feet 16.8	Feet 8.6	1924	Seattle, Wash.....
2	81837		Ga. s.	Woggie.....	12	8	35.3	8.8	4.0	1902	Newark, N. J.....
3	216405		Ga. s.	Wolce.....	26	9	54.7	15.2	6.0	1918	Eastport, Me.....
4	211046		Ga. s.	Wolf.....	15	10	37.5	12.3	5.2	1913	New Haven, Conn.....
5	213619		Ga. s.	Wolfman.....	14	6	45.4	12.5	5.3	1915	Terminal, Calif.....
6	81728		Ga. s.	Wolverine.....	17	14	50.2	9.3	3.5	1900	Grand Rapids, Mich..
7	81920		Ga. s.	Wolverine.....	13	7	47.7	14.8	7.0	1902	Lubec, Me.....
8	127722		Ol. s.	Wolverine.....	14	10	49.4	11.5	3.0	1902	Astoria, Ore.....
9	204868		Ga. s.	Wolverine.....	9	8	45.0	9.5	3.5	1907	St. Joseph, Mich.....
10	204972		Ga. s.	Wolverine.....	14	10	50.0	10.2	4.8	1908	Marshfield, Ore.....
11	205390		Ga. s.	Wolverine.....	14	12	48.5	16.5	3.2	1908	Patchogue, N. Y.....
12	214988		Ga. s.	Wolverine.....	29	29	55.0	14.0	6.5	1917	Sturgeon Bay, Wis.....
13	216720		Ga. s.	Wolverine.....	13	10	32.1	9.9	4.6	1918	Aberdeen, Wash.....
14	226536		Ol. w.	Wolverine.....	31	31	64.8	16.0	2.5	1927	Grayville, Ill.....
15	228001		Ol. s.	Wolverine.....	17	14	38.0	11.6	3.8	1928	Harbor Beach, Mich..
16	231495		Ol. s.	Wolverine State..	15	10	41.3	12.0	5.4	1932	Mantowoc, Wis.....
17	232999		Ga. s.	Wonda.....	7	6	30.4	9.3	3.8	1934	Clearwater, Fla.....
18	212437		Ol. s.	Wonder.....	24	16	57.5	18.4	3.9	1914	Seymour, Miss.....
19	222423		Ga. s.	Wonder.....	11	7	51.3	12.0	3.1		Unknown.....
20	231275		Ga. s.	Wonder.....	16	11	39.6	13.5	4.5	1931	Jamestown, R. I.....
21	81818		Ga. s.	Wonoma.....	6	6	25.0	12.0	3.0	1902	Osterville, Mass.....
22	206526		Ga. s.	Woodlawn.....	14	12	41.3	13.5	3.1	1909	Jacksonville, Fla.....
23	210391		Ol. s.	Woodlawn II.....	21	19	44.4	14.7	3.7	1912	do.....
24	211869		Ol. s.	Woodman.....	28	17	60.1	17.0	5.8	1913	Oakland, Calif.....
25	215276		Ol. s.	Woodrow.....	23	16	42.9	13.2	5.3	1917	Bellingham, Wash.....
26	218037		Ol. s.	Woodrow.....	27	18	48.3	14.0	6.4	1919	Poulsbo, Wash.....
27	141693		Ol. s.	WOODSTOCK.....	21	22	74.0	15.8	7.0	1901	Memphis, Tenn.....
28	226824		Ga. s.	Worrier III.....	14	9	41.5	10.2	5.4	1927	San Diego, Calif.....
29	232318		Ga. s.	Worrier VI.....	9	7	38.5	10.5	4.4	1933	do.....
30	221987	KLJD	Ol. s.	Worthington.....	331	225	127.2	34.0	11.7	1921	Millford, Del.....
31	223162		Ga. s.	Wren.....	14	10	41.2	15.3	4.9	1923	New Bedford, Mass..
32	231424		Ol. s.	Wrestler.....	10	7	42.8	12.0	3.8	1932	Bellmore, N. Y.....
33	228116		Ol. s.	Wright Bros.....	124	94	90.7	22.8	7.1	1923	Norfolk, Va.....
34	81062		Ga. s.	Wyandotte.....	7	7	33.0	13.0	3.0	1894	Norfolk, Va.....
35	213753		Ga. s.	Wyandotte.....	9	6	30.3	9.3	3.0	1915	Manistee, Mich.....
36	130882		Ga. s.	Wyanoke.....	14	10	40.1	10.0	4.0	1900	Philadelphia, Pa.....
37	226507		Ol. s.	Wyoming.....	46	36	60.2	16.6	6.3	1927	Houghton, Wash.....
38	27026		Ga. s.	X. L.....	14	11	43.5	14.6	3.8	1903	Bay Shore, N. Y.....
39	230775		Ga. s.	X. L.....	10	8	37.0	10.0	3.4	1924	Morehead City, N. C.
40	231159		Ga. s.	X-L-II.....	13	9	43.3	11.9	6.1	1931	East Rockaway, N. Y.
41	27022		Ga. s.	X Ray.....	32	22	53.7	16.4	5.6	1898	Iridgeport, Conn.....
42	205496		Ga. s.	Xenial.....	13	11	45.6	9.9	3.9	1908	Seattle, Wash.....
43	27016		Ol. s.	Xiphias.....	29	15	53.5	14.5	5.1	1894	Nonak, Conn.....
44	27025		Ga. s.	Xyra.....	10	7	33.3	12.8	2.7	1903	Sayville, N. Y.....
45	219037		Ga. w.	Y. O.....	25	25	67.7	14.8	2.8	1919	Pollock, S. Dak.....
46	229106		Ga. s.	Y. Manaka.....	14	10	41.6	13.5	4.4	1929	San Francisco, Calif..
47	230092		Ga. s.	Y-Not.....	14	9	37.2	12.4	5.1	1923	New York, N. Y.....
48	27657		Ga. s.	Yacht.....	13	7	40.0	15.6	3.6	1893	Cambridge, Md.....
49	222984		Ga. s.	YACHT SUPPLY.....	13	9	37.0	9.2	4.6	1923	Buffalo, N. Y.....
50	221449		Ga. s.	Yakims.....	8	5	32.2	9.2	4.5	1909	Seattle, Wash.....
51	226634		Ol. s.	Yakobl.....	22	13	44.0	11.7	7.0	1927	Juneau, Alaska.....
52	211859		Ol. s.	Yakutat.....	62	50	70.0	18.0	8.0	1913	Seattle, Wash.....
53	222977		Ol. s.	Yakutat.....	57	45	68.2	19.0	4.5	1923	Port Blakely, Wash..
54	221900		Ga. s.	Yamacraw.....	19	13	50.0	12.5	5.0	1922	Pocomoke City, Md..
55	230892		Ol. s.	Yamato Maru.....	50	24	75.4	15.1	6.5	1931	Honolulu, T. H.....
56	135735		Ol. s.	Yankee.....	36	24	59.5	15.1	6.4	1883	Brooklyn, N. Y.....

¹ Formerly ol. s. Clam.

(a) ga. s. Irene.

² Formerly (b) ga. s. Elizabeth S. K.

(c) ga. y. Adalaho.

³ Formerly ga. s. Crowley No. 19.

(a) Lucius, Jr.

⁴ Formerly ga. s. (b) Virginia.

Line No.	Service	Crew	Horse-power	Name of owner	Home port	Address of owner
1	Fsh.	10	110	Peder H. Jorgensen	Ketchikan, Alaska	1002 West Seventy-third Street, Seattle, Wash.
2	Pas.	4	30	Coleman Disposal Co. (Mass.)	Boston, Mass.	245 State Street.
3	Frt.	3	45	Machiasport Canning Co. (Me.)	Jonesport, Me.	Machiasport, Me.
4	Msc.	1	32	Christopher Sorrentino	Bridgeport, Conn.	75 Taft Avenue.
5	Fsh.	1	60	J. E. Frymier	Los Angeles, Calif.	253 Bennett Street, Long Beach, Calif.
6	Pas.	1	45	Lea O. Beck	Seattle, Wash.	Port Blakely, Wash.
7	Frt.	2	30	Rooth Fisheries Sardine Co. (Me.)	Jonesport, Me.	Machiasport, Me.
8	Tow.	1	70	Henry Spoon	Seattle, Wash.	102 West Sixth Street, Aberdeen, Wash.
9	Pas.	1	28	Eddie Gleason	Grand Haven, Mich.	Saugluck, Mich.
10	Msc.	2	30	E. E. Sprague	Marshfield, Oreg.	1489 Union Street, North Bend, Oreg.
11	Frt.	2	50	Chester A. Polling (N. Y.)	New York, N. Y.	70 Pine Street.
12	Frt.	4	140	Lester D. Brown	Grand Haven, Mich.	Baroda, Mich.
13	Fsh.	1	18	Peter Sather	Ketchikan, Alaska	Nuka Island, Seward, Alaska.
14	Tow.	2	100	Penglase Sand & Gravel Co. (Ill.)	St. Louis, Mo.	Grayville, Ill.
15	Fsh.	2	35	John Cloutier	Port Huron, Mich.	Harbor Beach, Mich.
16	Tow.	2	60	Great Lakes Dredge & Dock Co. (N. J.)	Duluth, Minn.	Exchange Building.
17	Pas.	1	b 45	J. L. Graham	Tampa, Fla.	636 Franklin Street, Clearwater, Fla.
18	Oys.	5	24	Mrs. Louis Braun	Gulfport, Miss.	2653 West Beach Boulevard, Biloxi, Miss.
19	Pas.	2	38	William H. Morris, Estate of	New York, N. Y.	2861 Wilkinson Avenue (B.), Jamestown, R. I.
20	Fsh.	3	38	Earl W. Caswell	Newport, R. I.	Jamestown, R. I.
21	Fsh.	1	10	James S. Andrews	Vineyard Haven, Mass.	Nantucket, Mass.
22	Pas.	3	15	Thomas W. Murphy	Charleston, S. C.	Wando, S. C.
23	Tow.	2	45	Onita P. Little	Jacksonville, Fla.	30 East Hay Street.
24	Tow.	1	b 160	Crowley Launch & Tugboat Co. (Calif.)	San Francisco, Calif.	Pier 14, Mission Street Wharf.
25	Msc.	1	27	Vincent Soboleff	Juneau, Alaska	Killsnoo, Alaska.
26	Fsh.	5	50	Peder Lunde	Seattle, Wash.	7056 Jones Avenue NW.
27	Tow.	5	180	Tennessee-Arkansas Gravel Co. (Tenn.)	Memphis, Tenn.	Arkansas City, Ark.
28	Pas.	1	b 220	W. A. Hoss	San Diego, Calif.	2116 C Street.
29	Pas.	1	65	do.	do.	do.
30	Frt.	6	b 375	Elizabethport Lighterage Co. (N. J.)	New York, N. Y.	115 Broadway.
31	Pas.	1	32	Charles H. Sprouessig	do.	Babylon, N. Y.
32	Tow.	2	100	Stanley Stevens	do.	424 Bellmore Avenue, Bellmore, L. I., N. Y.
33	Frt.	3	100	Wright Bros. (Del.)	Philadelphia, Pa.	Bridgeport, N. J.
34	Frt.	1	11	George O. Coombs	Annapolis, Md.	c/o Mr. Ward, 719 Seventh Street, Washington, D. C.
35	Fsh.	2	16	Peter Peterson	Grand Haven, Mich.	605 Water Street, Manistee, Mich.
36	Frt.	1	15	George R. Arney	Cape Vincent, N. Y.	Market Street.
37	Fsh.	7	b 65	San Juan Fishing & Packing Co. (Wash.)	Seattle, Wash.	Foot Stacy Street.
38	Fsh.	1	65	August A. Michalsky	New York, N. Y.	Bay Shore, N. Y.
39	Fsh.	3	30	Robert Willis	Beaufort, N. C.	Morehead City, N. C.
40	Pas.	1	60	Walter Southard	New York, N. Y.	84 Front Street, East Rockaway, N. Y.
41	Oys.	3	45	F. Mansfield & Sons Co. (Conn.)	New Haven, Conn.	610 Quinipiac Avenue.
42	Pas.	1	35	Herbert LeRoy Babcock	Seattle, Wash.	938 Sixteenth Avenue North.
43	Tow.	2	75	Cora E. Holbrook	New Haven, Conn.	Spencer Plains Road, Westbrook, Conn.
44	Msc.	1	15	Thomas O. Munsell	New York, N. Y.	Sayville, N. Y.
45	Fer.	1	40	Ben Larson	Pembina, N. Dak.	Pollock, S. Dak.
46	Fsh.	1	650	Walter A. Anderson	San Francisco, Calif.	Innes Avenue and Griffith Street.
47	Pas.	1	225	Anthony Maresco	New York, N. Y.	732 East One hundred and fifty-second Street.
48	Pas.	2	25	Mrs. Tinnie C. Bruce, Estate of	Cape Charles, Va.	c/o John F. Bruce, Onancock, Va.
49	Msc.	1	15	Buffalo Creek Supply Co. (N. Y.)	Buffalo, N. Y.	1437 Fillmore Avenue.
50	Fsh.	2	12	Win. R. Lacey	Seattle, Wash.	Concord Building, Portland, Oreg.
51	Msc.	4	b 50	Thomas P. Smith	Juneau, Alaska	
52	Fsh.	13	110	Albert Johnson	Ketchikan, Alaska	c/o Nordby Supply Co.
53	Fsh.	7	110	Lihby, McNeill & Libby (Me.)	Seattle, Wash.	89 Hamlin Street.
54	Frt.	2	24	R. G. Weaver	Cape Charles, Va.	Saxis, Va.
55	Fsh.	10	160	Shigeoyoshi Matsuo	Honolulu, T. H.	c/o Hawaii Suisan Kaisha, Ala Market.
56	Tow.	2	100	New York Trap Rock Corporation (N. Y.)	New York, N. Y.	250 Park Avenue.

^a st. s. Narcissus.
^b Formerly st. s. Wyanoke.
^c British st. s. Wyanoke.

^a Eria.
^b Formerly ga. s. Clifton.

Motor Vessels

Line No.	Official No.	Signal and radio-call letters	Rig	Name of vessel	Tonnage		Register dimensions			When built	Where built
					Gross	Net	Length	Breadth	Depth		
1	211579		Ol. s.	Yankee.....	25	17	52.0	14.4	5.0	1913	Oakland, Calif.
2	218184		Ga. s.	Yankee.....	11	9	30.7	9.4	3.8	1919	Tacoma, Wash.
3	221651	WODZ	Ol. s.	Yankee..... [⊙]	141	71	115.6	25.5	12.0	1921	Essex, Mass.
4	226216		Ga. s.	Yankee.....	15	12	34.8	10.0	4.0	1926	West DePere, Wis.
5	229482		Ga. s.	Yankee.....	7	5	37.5	11.1	3.3	1930	Norfolk, Va.
6	206940		Ga. s.	Yankee Boy.....	10	7	35.4	11.2	4.2	1909	Seattle, Wash.
7	211310		Ga. s.	Yankee Boy.....	24	10	40.3	13.3	5.9	1913	Dockton, Wash.
8	27674		Ol. s.	Yankee Doodle.....	12	8	37.5	12.4	4.1	1900	Brooklyn, N. Y.
9	200154		Ga. s.	Yankee Doodle.....	14	11	65.0	10.1	3.0	1903	Seattle, Wash.
10	206990		Ol. s.	Yankee Doodle II.....	29	20	52.2	16.3	6.4	1912	Brooklyn, N. Y.
11	228848		Ol. s.	Yankee Girl.....	24	16	43.3	13.6	6.4	1929	Seattle, Wash.
12	225374		Ol. s.	Yaquina.....	37	29	56.5	15.4	7.0	1926	do.
13	232455		Ga. s.	Yaquina.....	9	6	33.1	10.2	4.8	1928	Astoria, Oreg.
14	224792		Ga. s.	Ya-Sure.....	11	8	37.4	10.0	3.7	1925	Hoonah, Alaska.
15	221811		Ga. s.	Yellalid.....	7	6	29.7	8.3	3.8	1921	Kitsap, Wash.
16	217830		Ga. s.	Yellowstone.....	28	22	47.1	13.6	6.3	1919	Tacoma, Wash.
17	220727		Ol. s.	Yellowtail.....	32	18	58.2	17.7	6.4	1919	San Diego, Calif.
18	231382		Ol. s.	Yeconomia.....	51	37	60.2	19.3	6.7	1931	Buark, Va.
19	232887		Ga. s.	Yerba Buena.....	15	10	38.7	10.7	5.7	1909	San Francisco, Calif.
20	206919		Ol. s.	Yes Bay.....	88	75	79.2	18.3	8.2	1912	Seattle, Wash.
21	229064		Ga. s.	Yes Yes.....	10	9	35.0	11.5	3.1	Unknown.
22	233078		Ga. s.	Yogi.....	8	5	33.0	10.0	4.2	1934	West Palm Beach, Fla.
23	215904		Ol. s.	Yolo.....	45	26	60.1	21.5	5.2	1917	Stockton, Calif.
24	219052	WPAI	Ol. s.	YOMACICUH..... ^{⊕⊙}	5,868	3,673	401.9	54.2	31.3	1919	Tampa, Fla.
25	171384		Ga. s.	Yonezo.....	11	12	38.9	12.2	4.1	1925	San Francisco, Calif.
26	225036		Ol. s.	York.....	260	177	106.5	33.1	11.2	1925	Baltimore, Md.
27	219343		Ga. s.	Young Arizona.....	8	5	37.0	10.0	2.3	1909	Honou, La.
28	214698		Ol. s.	Young Champion.....	18	7	49.4	14.7	4.0	1917	Hiloxl, Miss.
29	224086		Ga. s.	Young Dorothy.....	8	5	30.7	10.7	2.2	1919	Chauvin, La.
30	226226		Ol. s.	Young Edison.....	23	14	54.1	15.0	4.3	1926	Hiloxl, Miss.
31	27685		Ga. s.	Young Elouie.....	6	5	32.6	11.0	3.4	1900	Terrebonne, La.
32	225090		Ga. s.	Young George.....	10	7	35.1	11.1	2.6	1925	Chauvin, La.
33	229069		Ga. s.	Young John.....	14	9	47.3	13.0	3.1	1929	Hayou Barataria, La.
34	218937		Ga. s.	Young Luke.....	6	5	33.5	10.4	2.6	1915	Cut Off, La.
35	225091		Ga. s.	Young Melba.....	8	5	33.4	10.8	2.5	1925	Montegut, La.
36	211121		Ga. s.	Yonno.....	11	11	40.0	8.5	3.5	1913	Clinton, Iowa.
37	229446		Ol. s.	Yuba.....	275	197	130.8	29.9	7.4	1930	San Francisco, Calif.
38	211384		Ga. s.	Yukon.....	25	17	45.7	13.8	5.7	1913	Tacoma, Wash.
39	219965		Ol. s.	Yukon.....	43	29	61.4	14.6	7.3	1920	Los Angeles, Calif.
40	223661		Ol. s.	Yukon.....	40	31	52.6	15.2	7.5	1924	Seattle, Wash.
41	230848		Ga. s.	Yukon.....	7	5	29.8	9.7	4.2	1928	Petersburg, Alaska.
42	216442		Ga. s.	Yuma.....	9	7	32.5	9.9	4.0	1918	Seattle, Wash.
43	223964		Ga. s.	Yuna.....	7	5	35.1	8.7	2.8	Unknown.
44	230820		Ga. s.	Yvette June.....	31	21	57.6	13.0	6.2	1931	Somerset, Mass.
45	209848		Ga. s.	Yvonne.....	14	9	54.0	12.0	6.1	1912	Sault Ste. Marie, Mich.
46	229910		Ga. s.	Yvonne.....	16	11	37.8	12.2	6.5	1930	Rockport, Mass.
47	232338		Ol. s.	Yvonne.....	22	15	45.5	12.2	4.4	1929	Mobile, Ala.
48	220949	KLJE	Ol. s.	Z. R. J.....	2,375	1,837	254.8	46.7	23.9	1920	Houghton, Wash.
49	230879		Ga. s.	Zanla.....	14	12	40.5	9.7	5.8	1931	Tampa, Fla.
50	201817	WDDQ	Ol. s.	Zapora.....	428	349	151.2	24.0	11.4	1905	Tacoma, Wash.
51	136919		Ol. s.	Zarembo.....	16	11	52.0	11.2	3.4	1901	Ballard, Wash.
52	229305		Ol. s.	Zarembo.....	21	14	41.1	13.6	6.2	1930	Seattle, Wash.
53	217867		Ga. s.	Zurkin.....	13	10	43.2	11.5	4.7	1919	Sandusky, Ohio.
54	232464		Ga. s.	Zusa.....	30	27	64.0	16.0	3.0	1932	Alton, Ill.
55	221858		Ga. s.	Zebra.....	15	10	54.3	14.5	4.0	1921	Empire, Oreg.
56	215071		Ga. s.	Zealand.....	6	6	27.0	12.1	3.7	1900	Hoston, Mass.
57	228162		Ga. s.	Zeltgest.....	16	13	48.2	10.4	5.3	1928	Los Angeles, Calif.
58	203707		Ga. s.	Zella.....	13	8	40.7	10.2	3.5	1906	Washington, N. C.
59	224277		Ga. s.	Zella M. Hurley.....	34	28	60.5	17.2	5.5	1924	Deltaville, Va.
60	213357		Ga. w.	Zelpha Lee.....	10	6	50.0	12.0	2.6	1915	Chattanooga, Tenn.
61	29067		Ga. s.	Zema.....	9	8	51.7	11.8	3.0	1881	Oxford, Md.
62	231458		Ga. s.	Zenda.....	13	8	36.6	12.3	4.4	1932	Patchogue, N. Y.
63	207850		Ol. s.	Zenla.....	28	19	56.5	19.2	4.4	1910	Hiloxl, Miss.
64	224393		Ol. s.	Zenth.....	59	47	65.0	16.5	7.9	1924	Seattle, Wash.

¹ Formerly ga. y. ^a Emellene.
^b Utoka.

¹ Formerly ga. s. M. J. R. II.
² Formerly ga. s. San Antonio.

Line No.	Service	Crew	Horse-power	Name of owner	Home port	Address of owner
1	Tow.	1	6125	American Dredging Co. (Calif.)	San Francisco, Calif.	255 California Street.
2	Fsh.	1	30	A. M. Newcomb	Tacoma, Wash.	c/o Newcomb Motor Co., 3628 North Verde Street.
3	Cod.	18	100	Ocean Trawling Co. (Mass.)	Boston, Mass.	84 State Street.
4	Fsh.	3	628	William Hudzis	Sault Ste. Marie, Mich.	Gladstone, Mich.
5	Tow.	1	50	Norfolk Dredging Co. (Va.)	Norfolk, Va.	Box 494.
6	Pas.	1	50	Yacht Charters (Wash.)	Seattle, Wash.	Box 206.
7	Fsh.	7	20	Anton Gallnovich	Bellingham, Wash.	2004 G Street.
8	Pas.	2	30	Allice M. Allen	New York, N. Y.	2209 Vorhees Avenue, Sheeps- head Bay, N. Y.
9	Pas.	2	50	Addle K. Kasch	Seattle, Wash.	1017 Eighth Street, Ana- corles, Wash.
10	Pas.	3	90	Commercial Boat Corporation (N. J.)	New York, N. Y.	c/o Benjamin G. Smith, 180 Whitton Street, Jersey City, N. J.
11	Fsh.	6	40	Wells Jones	Ketchikan, Alaska	Kasaan, Alaska.
12	Fsh.	7	70	Ole Bjerke	Seattle, Wash.	4515 Fifteenth Avenue South.
13	Fsh.	1	16	Richard Paterl	Astoria, Ore.	Route 1, Box 155.
14	Fsh.	3	40	Fannie Fitz Gibbon	Juneau, Alaska	Hoonah, Alaska.
15	Fsh.	3	12	C. W. Bridges	Seattle, Wash.	Kitsap, Wash.
16	Fsh.	6	40	Aelin Strand	Ketchikan, Alaska	
17	Pas.	6	6100	M. G. Taillock	San Diego, Calif.	Route 2, Box 503.
18	Frt.	2	50	James K. Parks	Reedville, Va.	Kinsale, Va.
19	Pas.	1	645	A. H. Sloner	San Francisco, Calif.	956 Evans Avenue.
20	Fsh.	6	125	Alaska Pacific Salmon Corporation (Del.)	Ketchikan, Alaska	
21	Misc.	1	14	J. Sidney Penney	New York, N. Y.	Center Moriches, N. Y.
22	Pas.	1	35	H. P. Cone	Miami, Fla.	28 South O Street, Lake Worth, Fla.
23	Frt.	1	90	Wright Corporation (Calif.)	San Francisco, Calif.	Kohl Building.
24	Frt.	34	3,000	United States Shipping Board	Tampa, Fla.	
25	Pas.	1	638	George W. Nicolle	San Francisco, Calif.	128 Cedar Street, Santa Cruz, Calif.
26	Fer.	5	240	W. T. Ashe	Newport News, Va.	Gloucester Point, Va.
27	Fsh.	1	10	P. A. Armstrong	Buras, La.	Buras, La.
28	Fsh.	3	45	Baldo Paulson	do.	607 Kerlerec Street.
29	Fsh.	2	16	Limest Pellegrin	do.	c/o B. C. Storo, Honma, La.
30	Oys.	2	46	Duilio Marconi	do.	1208 Esplanade Avenue.
31	Fsh.	1	22	Emile Cheranite	do.	Golden Meadow, La.
32	Fsh.	2	18	Dunbar Dinkate Co. (La.)	do.	822 Perdido Street.
33	Fsh.	1	30	Bozo Zibilich	do.	Harvey, La.
34	Oys.	3	6	Allidore Delgrandis	do.	Golden Meadow, La.
35	Fsh.	2	16	Oscar Price, Jr.	do.	Montegut, La.
36	Pas.	1	18	Carl E. Siegle	Peoria, Ill.	Wheeler Building, Pittsfield, Ill.
37	Frt.	9	250	Nahum Fay	San Francisco, Calif.	Pier 5.
38	Fsh.	8	100	Pacific American Fisheries (Del.)	Juneau, Alaska	South Bellingham, Wash.
39	Fsh.	4	690	Van Camp Sea Food Co. (Calif.)	Los Angeles, Calif.	Fish Harbor Wharf, Termi- nal Island, Calif.
40	Fsh.	5	80	Gustav Paulsen	Ketchikan, Alaska	
41	Fsh.	1	30	John Stokmark	Petersburg, Alaska	
42	Fsh.	2	18	Henry P. Bjorklund	Seattle, Wash.	La Conner, Wash.
43	Tow.	1	40	Bonifas-Gorman Lumber Co. (Mich.)	Sault Ste. Marie, Mich.	Escanaba, Mich.
44	Fsh.	4	1,150	William DeNadal	Newport, R. I.	331 Stafford Road, Tiverton, R. I.
45	Pas.	1	35	Pittsburgh Coal Co. (Mich.)	Sault Ste. Marie, Mich.	Port Royal Dock.
46	Wat.	2	50	John Cannon	Boston, Mass.	85 Bradstreet Avenue, Re- vere, Mass.
47	Pas.	1	60	William B. Nichol	Mobile, Ala.	Caro Bay City Fuel Co.
48	Fsh.	40	2,500	Columbia River Smoked Fish Co. (N. Y.)	Seattle, Wash.	425 Bell Street Terminal.
49	Pas.	1	103	Frances Crescenzi	Tampa, Fla.	101 Eagle Street.
50	Frt.	8	350	Lake Union Dry Dock & Machine Works (Wash.)	Seattle, Wash.	1515 Fairview Avenue North.
51	Fsh.	2	50	M. H. Bronsdon, Jr.	do.	138 East Fifty-seventh Street.
52	Fsh.	4	60	P. K. Sather	Petersburg, Alaska	
53	Tow.	1	50	John D. Stanton	Cleveland, Ohio	4514 Franklin Boulevard.
54	Pas.	1	125	Carl J. Stelner	St. Louis, Mo.	Foot State Street, Alton, Ill.
55	Tow.	1	40	Fred Coughell	Marshfield, Ore.	Gold Beach, Ore.
56	Pas.	1	5	W. H. Cowperthwaite	Philadelphia, Pa.	Beach Haven, N. J.
57	Pas.	3	6720	Robert Toohy	San Francisco, Calif.	221 Mason Street.
58	Frt.	1	32	L. D. Bonner	Washington, N. C.	Hannerton, N. C.
59	Frt.	2	50	Charles E. Owens	Newport News, Va.	Susan, Va.
60	Tow.	1	20	H. F. Gilreath	Chattanooga, Tenn.	1442 Sycamore Street.
61	Tow.	2	25	William H. Harris, Jr.	Philadelphia, Pa.	Salem, N. J.
62	Pas.	1	24	Claude L. Overton	New York, N. Y.	Hampton Bays, L. I., N. Y.
63	Fsh.	5	36	Elsie Taltavull	Guilford, Miss.	525 East Howard Avenue, Biloxi, Miss.
64	Fsh.	9	90	John K. Iverson	Seattle, Wash.	4231 Latona Avenue.

* Formerly ga. s. Lummel.

* Formerly ga. s. Emma.

* Formerly ga. y. Chiquilta.

Motor Vessels

Line No.	Official No.	Signal and radio-call letters	Rig	Name of vessel	Tonnage		Register dimensions			When built	Where built
					Gross	Net	Length	Breadth	Depth		
1	213192		G.a.s.	Zenobia	11	5	40.7	10.4	4.7	1915	Los Angeles, Calif.
2	28109		G.a.s.	Zeph S. Conover	18	12	45.9	16.1	4.5	1886	Atlantic City, N. J.
3	223996		G.a.w.	Zia	18	11	46.0	10.0	2.3	1933	Gallipolis, Ohio
4	210465		G.a.s.	Zilpha II	10	7	36.4	8.6	4.6	1912	East Quogue, N. Y.
5	219313		G.a.s.	Zina	17	13	39.6	12.3	2.1	1916	Westwego, La.
6	86156		G.a.s.	Zingara	11	7	40.9	13.8	4.5	1887	Brooklyn, N. Y.
7	210472		G.a.s.	Zingo	11	9	35.1	11.2	3.4	1918	Sitka, Alaska
8	232750		G.a.s.	Zip	10	9	32.0	9.7	4.9	1933	Miami, Fla.
9	207158		G.a.s.	Zita	10	9	31.6	9.2	3.6	1898	Manitowoc, Wis.
10	206567		G.a.s.	Zita Mae	21	16	62.2	15.6	3.2	1909	New Haven, Conn.
11	213263		G.a.s.	Zisrin	25	21	46.2	13.2	5.4	1915	Seattle, Wash.
12	226123		Ol. s.	Zlobdnera	11	8	36.6	10.1	5.9	1926	Naugatuck, Conn.
13	28153		Ol. s.	Zoe	71	36	72.0	16.8	8.0	1903	Mobile, Ala.
14	28144		G.a.s.	Zonda	8	6	34.2	13.5	5.5	1898	Lubec, Me.
15	28145		Ol. s.	Zoraya	124	84	113.4	18.0	10.8	1901	Port Jefferson, N. Y.
16	224347		G.a.s.	Zowella V	8	5	34.2	10.4	2.4	1920	Honma, La.
17	227610		G.a.s.	Zozel	24	16	43.8	12.8	6.6	1928	Seattle, Wash.
18	228451		Ol. s.	Zuleita II	28	19	41.8	13.9	6.1	1923	Brunswick, Ga.
19	228490		G.a.s.	Zuydt Baal	10	8	34.3	11.5	4.3	1929	Fortescue, N. J.
20	227002		Ol. s.	Zuzu	14	10	36.0	13.5	5.3		Unknown

¹ Formerly ga. s. Gertrude.

Motor Vessels

629

Line No.	Serv-ice	Crew	Horse-power	Name of owner	Home port	Address of owner
1	Fsh.	2	40	Albert Toberer.....	Newport, Oreg.....	Siletz, Oreg.
2	Frt.	1	24	Ballard Fish & Oyster Co. (Va.).....	Norfolk, Va.....	Foot Southampton Avenue,
3	Tow.	2	16	M. T. Epling.....	Cincinnati, Ohio.....	Gallipolis, Ohio.
4	Tow.	1	40	Annie L. Bishop.....	New York, N. Y.....	West Hampton, N. Y.
5	Frt.	1	24	Shepherd Bros.....	New Orleans, La.....	Killian, La.
6	Pas.	2	37	John Christensen.....	New York, N. Y.....	123 Manning Avenue, Jersey City, N. J.
7	Fsh.	1	16	Charley Joseph.....	Sitka, Alaska.....	Sitka, Alaska.
8	Pas.	1	85	R. W. Philpitt.....	Miami, Fla.....	145 Northeast Twenty-third Street.
9	Fsh.	3	69	Krist Terges.....	Milwaukee, Wis.....	Foot Leonard Street, Mari- nette, Wis.
10	Pas.	4	125	Myle McNichol.....	New York, N. Y.....	640 West One hundred and Thirty-ninth Street.
11	Fsh.	8	30	Fidalgo Island Packing Co. (Me.).....	Seattle, Wash.....	451 Central Building.
12	Oys.	2	35	Setauket Oyster Co. (Conn.).....	New Haven, Conn.....	373 State Street.
13	Tow.	9	300	W. D. Haden Co. (Tex.).....	Galveston, Tex.....	Hayden Building, Twenty- first and Avenue D.
14	Frt.	4	25	John F. Cross.....	Portland, Me.....	13 Elm Street, Yarmouth, Me.
15	Pas.	5	240	Frank McAvoy.....	New York, N. Y.....	1543 East Ninety-sixth Street (B).
16	Fsh.	2	10	Evest Voisin.....	New Orleans, La.....	Dulac, La.
17	Fsh.	4	640	G. J. Wandtke.....	San Francisco, Calif.....	c/o Maddin & Lewis, Sausa- lito, Calif.
18	Pas.	4	90	H. J. Delnurn.....	Miami, Fla.....	912 Southwest Eighteenth Avenue.
19	Fsh.	1	24	Walter E. Lippincott.....	Philadelphia, Pa.....	Fortescue, N. J.
20	Pas.	2	20	Charles J. Smith.....	New York, N. Y.....	North Fifth Avenue, Bay Shore, N. Y.

SAILING

[For explanations and abbreviations, see p. 6.]

Line No.	Official No.	Signal and radio-call letters	Rlg	Name of vessel	Tonnage		Register dimensions			When built	Where built
					Gross	Net	Length	Breadth	Depth		
					Feet						
1	105929		Sch.	A. Booth.....	71	56	82.2	23.4	5.9	1880	Talbot County, Md.
2	107431		Slp.	A. Phillips.....	7	7	37.5	14.4	2.6	1899	Fishing Creek, Md.
3	145273		Sch.	A. B. King.....	594	564	177.0	32.0	12.5	1881	Marine City, Mich.
4	107251		Slp.	A. C. Marshall.....	5	5	39.0	13.7	2.8	1896	James, Md.
5	106217		Sch.	A. J. Lawson.....	24	17	57.0	17.6	5.2	1883	Pocomoke City, Md.
6	224253		Sch.	A. Victor Neal.....	81	62	74.8	24.8	7.2	1924	Oxford, Md.
7	107701		Slp.	Ada Bozman.....	6	6	38.5	13.5	3.0	1901	Oriole, Md.
8	213701		Slp.	Ada Mae.....	9	9	32.6	12.2	3.0	1915	Rose Bay, N. C.
9	107323		Slp.	Ada May.....	8	8	42.0	14.0	3.2	1897	Pocomoke City, Md.
10	105356		Slp.	Addle R.....	11	10	34.0	13.0	3.3	1873	Sayville, N. Y.
11	107498		Slp.	Addranet.....	6	6	40.0	12.8	3.0	1899	Oriole, Md.
12	205775		Slp.	Adell Phoebus.....	9	8	43.0	14.2	3.0	1908	do
13	107407		Slp.	Agnes.....	10	10	45.5	14.4	3.6	1898	Tilghman Island, Md.
14	81015		Sch.	Agnes C. Leonard.....	30	22	65.5	18.5	5.3	1883	Solomons Island, Md.
15	107074	KNMO	Sch.	Agnes S. Quillin.....	197	187	126.5	23.9	7.8	1894	Bethel, Del.
16	167796	KNMD	So. b.	Agram.....	2,129	2,049	267.3	46.0	23.6	1919	Westpoint, Va.
17	201431		Slp.	Alabama.....	6	6	39.0	13.7	3.0	1904	Hunting Creek, Va.
18	202761		Sch.	Alabama.....	27	17	50.2	19.2	4.1	1906	Dellsie, Miss.
19	107497		Slp.	Albert.....	15	15	41.3	16.4	4.0	1899	Cambridge, Md.
20	219916	KNME	Sch.	Albert D. Cummins.....	1,163	1,081	189.5	41.1	19.7	1920	Beaumont, Tex.
21	215632	KNMF	Sch.	Albert F. Paul.....	735	661	174.5	37.0	14.4	1917	Milford, Del.
22	106713		Sch.	Albert G. Mulford.....	15	9	44.7	16.0	4.4	1830	Bridgeton, N. J.
23	212549	KNMG	Sch.	Albert H. Willis.....	567	487	157.7	34.1	14.2	1914	Philppsburg, Me.
24	224535		Sch.	Alert.....	50	29	71.2	21.9	6.1	1925	Dorchester, N. J.
25	217256		Sch.	Alfred.....	27	19	57.6	19.4	4.1	1918	Pascagoula, Miss.
26	107242		So. b.	ALFRED KRUPP.....	2,954	2,886	352.0	44.2	22.3	1896	Chicago, Ill.
27	202518		Slp.	Alfred J. Lewis.....	7	5	41.5	13.5	2.5	1905	Hopkins, Va.
28	107815		Slp.	Alger.....	8	6	37.8	12.8	3.0	1902	Davis, N. C.
29	203722		Slp.	Algie.....	9	7	42.5	11.5	3.2	1906	Chesconessex, Va.
30	220369		Slp.	Alice.....	16	16	46.0	17.0	4.7	1920	Fajardo, P. R.
31	107056		Sch.	Alice Moore.....	28	27	64.5	17.7	5.3	1893	Baltimore, Md.
32	215977	KNMI	Sch.	Alice L. Pendleton.....	94	1,295	228.0	40.0	19.0	1918	Wilmington, N. C.
33	202520		Sch.	Alice S. Wentworth.....	68	65	73.2	23.7	6.1	1905	Wells, Me.
34	221564	KNMJ	So. b.	Allegany.....	2,298	2,177	267.3	46.0	23.6	1921	Gildersleeve, Conn.
35	106463		Slp.	Ally Ray.....	6	6	31.0	12.3	3.3	1887	Patchogue, N. Y.
36	107380		Slp.	Alma.....	6	6	38.3	14.3	2.8	1893	Fishing Creek, Md.
37	107136		So. b.	Alphouse.....	25	15	54.0	21.2	3.9	1894	Moreau, Miss.
38	107630	KNMK	Sch.	Alumna.....	696	644	189.1	40.0	15.6	1901	North Bend, Oreg.
39	107320	KNML	Sch.	Alvena.....	772	687	186.4	39.7	14.3	1901	Fairhaven, Calif.
40	103421		Sch.	Amanda B. Lore.....	21	13	48.0	17.3	4.6	1870	Fort Norris, N. J.
41	106304		Sch.	Amanda F. Lewis.....	47	33	67.0	22.3	6.5	1834	Madison, Md.
42	23049		Sch.	Amanda D. Roggin.....	24	13	51.0	17.6	5.3	1867	Greenport, N. Y.
43	221724		Slp.	America.....	9	7	39.1	14.1	3.3	1921	Crisfield, Md.
44	107734		Sch.	Amerigo.....	29	25	61.0	19.2	4.3	1902	Islip, N. Y.
45	107842		Slp.	Amy Goldstrom.....	8	8	43.0	14.5	3.2	1901	Deal Island, Md.
46	212660		Slp.	Amy Mister.....	30	25	57.0	19.7	5.0	1914	Oriole, Md.
47	230497		Slp.	Ana Cella.....	5	5	26.6	10.9	4.0	1931	Punta Santiago, P. R.
48	221676	KNMN	So. b.	Anaconda.....	2,217	2,100	267.3	46.0	23.6	1921	Kingston, N. Y.
49	220817	KNMN	So. b.	Andrew McDonald.....	2,218	2,138	267.3	46.0	23.6	1919	Stonington, Conn.
50	230671		Slp.	Angel Manuel.....	6	5	30.0	10.9	4.2	1931	Vieques Island, P. R.
51	106519		Sch.	Angelina.....	41	28	67.5	20.5	1.8	1887	Bonfouca, La.
52	212674		Sch.	Angelina C. Nunan.....	101	66	89.8	22.2	10.9	1914	Essex, Mass.
53	418		Slp.	Ann Gertrude.....	14	13	40.0	15.2	4.3	1851	Patchogue, N. Y.
54	228299		Sch.	Ann E. Yates.....	62	62	74.6	22.7	6.4	1929	Greenwich, N. J.
55	105562		Slp.	Anna.....	8	8	34.5	16.4	3.8	1875	Tobacco Stick, Md.
56	215636		Sch.	Anna Eve.....	28	19	54.5	18.8	4.4	1917	Biloxi, Miss.
57	1658		Sch.	Anna Lloyd.....	60	57	80.0	22.0	5.0	1863	Somerset County, Md.
58	223467	KNMO	Sch.	Anna Sophia.....	200	146	102.0	30.6	8.5	1923	Dennysville, Me.

1 Formerly sch. Teutonia.
 2 Formerly sch. Wille H. White.

* Formerly sch. Hauppauga.

VESSELS

[For explanations and abbreviations, see p. 6.]

Line No.	Serv-ice	Crew	Name of owner	Home port	Address of owner
1	Frt.	3	T. Preston Webster.....	Baltimore, Md.....	Tappahannock, Va.
2	Oys.	3	A. B. Haddaway.....	Cambridge, Md.....	Tilghman, Md.
3	Frt.	6	Wenonah Transportation Co. (Ind.).....	Chicago, Ill.....	c/o W. K. Greenbaum, Michi- gan City, Ind.
4	Frt.	3	Daniel H. Wright.....	Cambridge, Md.....	Maryland Avenue.
5	Frt.	1	Samuel F. Hudgins.....	Crisfield, Md.....	117 South Fourth Street.
6	Frt.	3	A. Victor Neal.....	Cambridge, Md.....	Hurley, Md.
7	Oys.	3	Alonzo Hoffman.....	Crisfield, Md.....	Tylerton, Md.
8	Oys.	2	James R. Wilson.....	Washington, N. C.....	Adyette, N. C.
9	Oys.	4	Oliver Hopkins.....	Reedville, Va.....	Colonial Beach, Va.
10	Frt.	1	Louis Leedham.....	New York, N. Y.....	Northport, N. Y.
11	Oys.	3	Warner Travers.....	Cambridge, Md.....	Church Street.
12	Oys.	4	Thornton Webster.....	Crisfield, Md.....	Wenona, Md.
13	Frt.	4	Arle Baker.....	Cambridge, Md.....	110 Vue de Lesau Street.
14	Frt.	3	William H. Leonard.....	do.....	111 Choptank Avenue.
15	Frt.	4	Lottie V. Wathen.....	Baltimore, Md.....	Foot Andre Street.
16	Frt.	3	Southern Transportation Co. (N. J.).....	Philadelphia, Pa.....	Commercial Trust Building.
17	Fsh.	2	W. S. Henries.....	Washington, N. C.....	Lowland, N. C.
18	Fsh.	3	Dunbar Duke Co. (La.).....	New Orleans, La.....	822 Perdido Street.
19	Frt.	4	Roland J. Sewerd.....	Cambridge, Md.....	James, Md.
20	Frt.	8	Haldt Transportation Co. (Del.).....	Wilmington, Del.....	7 West Tenth Street.
21	Frt.	6	C. C. Paul & Co.....	Baltimore, Md.....	Stewart Building.
22	Oys.	5	Harold Washburn.....	Philadelphia, Pa.....	Bivalve, N. J.
23	Frt.	8	Richard S. Cors.....	New York, N. Y.....	961 Seventy-fifth Street (B)
24	Oys.	8	Albert C. Hagemann.....	Philadelphia, Pa.....	Merchantville, N. J.
25	Fsh.	5	Bloxil Fishermen's Packing Co. (Miss.).....	Gulfport, Miss.....	Bloxil, Miss.
26	Frt.	8	Pittsburgh Steamship Co. (W. Va.).....	Duluth, Minn.....	Wolvin Building.
27	Oys.	2	Preston D. Fields.....	Cambridge, Md.....	212 West End Avenue.
28	Oys.	1	L. O. Sawyer.....	Washington, N. C.....	Belhaven, N. C.
29	Oys.	2	Isaac J. Taylor.....	Reedville, Va.....	
30	Frt.	4	Luis C. Matta.....	San Juan, P. R.....	Fajardo, P. R.
31	Frt.	6	S. R. Webster.....	Baltimore, Md.....	2208 Boston Street.
32	Frt.	10	Harry F. Morse.....	New London, Conn.....	Noank Shipyards, Noank, Conn.
33	Frt.	2	Edward C. Lord.....	Vineyard Haven, Mass.....	
34	Frt.	6	P. Dougherty Co. (Md.).....	Baltimore, Md.....	Hearst Tower Building.
35	Frt.	1	Harry Anderson.....	Bridgeport, Conn.....	148 Orange Street.
36	Frt.	3	J. T. Miller.....	Alexandria, Va.....	Colonial Beach, Va.
37	Frt.	3	Joseph Scoper.....	Gulfport, Miss.....	Fenton, Miss.
38	Frt.	9	Didrich Ottman.....	San Francisco, Calif.....	1111 Fairview Avenue, Seattle, Wash.
39	Frt.	8	Roseland Corporation (Fla.).....	Jacksonville, Fla.....	115 West Second Street.
40	Oys.	5	Warfield Jones.....	Philadelphia, Pa.....	Port Norris, N. J.
41	Frt.	4	G. T. Rice.....	Reedville, Va.....	Coan, Va.
42	Oys.	6	Henry W. Randolph.....	Philadelphia, Pa.....	Port Norris, N. J.
43	Oys.	3	Carl Hoffman.....	Crisfield, Md.....	Wenona, Md.
44	Frt.	2	Chesapeake Fuel Co. (Md.).....	Baltimore, Md.....	Chesapeake City, Md.
45	Oys.	4	William L. Jones.....	Crisfield, Md.....	Chance, Md.
46	Frt.	6	John R. Benton.....	Baltimore, Md.....	c/o T. Preston Webster, 2301 Boston Street.
47	Frt.	3	Adrian R. Benitez.....	San Juan, P. R.....	Vieques, P. R.
48	Frt.	5	Eugene W. Fry.....	Philadelphia, Pa.....	Commercial Trust Building.
49	Frt.	5	Eastern Transportation Co. (Del.).....	Wilmington, Del.....	7 West Tenth Street.
50	Frt.	3	Eladio P. Rodriguez.....	San Juan, P. R.....	Bo. Mosquito, Vieques Island, P. R.
51	Frt.	5	Ernest Prieto.....	New Orleans, La.....	Mandeville, La.
52	Fsh.	16	Thompson Fish Co. (Fla.).....	Key West, Fla.....	Foot Margaret Street.
53	Frt.	1	Benj. F. Palmer.....	Bridgeport, Conn.....	Sound Beach, Conn.
54	Oys.	8	Roy Yates.....	Philadelphia, Pa.....	Bivalve, N. J.
55	Oys.	1	C. W. Landon.....	Cambridge, Md.....	Oxford, Md.
56	Oys.	5	Jane M. Taltavull.....	Gulfport, Miss.....	525 East Howard Avenue, Bloxil, Miss.
57	Frt.	3	Josiah Faulkner.....	Baltimore, Md.....	St. Michaels, Md.
58	Frt.	4	Frank T. Lang.....	New York, N. Y.....	6901 Metropolitan Avenue, Maspeth, L.I., N. Y.

* Formerly slip. Starlight.

* Formerly sc. b. Northern No. 42.

Sailing Vessels

Line No.	Official No.	Signal and radio-call letters	Rig	Name of vessel	Tonnage		Register dimensions			When built	Where built
					Gross	Net	Length	Breadth	Depth		
1	207312	KNMP	Sch.	Anna R. Heldritter.....	694	610	185.0	37.1	13.5	1910	Sharptown, Md.
2	206629		Slp.	Anna May Rich.....	15	11	50.8	16.1	4.0	1908	Orlole, Md.
3	106799		Slp.	Annie V.....	6	6	29.5	13.4	4.0	1890	Patchogue, N. Y.
4	106825	KNMV	Sch.	Annie and Rueben.....	128	122	87.1	26.4	6.8	1891	Bath, Me.
5	107351		Slp.	Annie Bennett.....	10	10	46.6	15.8	3.6	1898	Inverness, Md.
6	200477		Slp.	Annie Elwood.....	7	5	34.0	15.3	2.6	1903	Mount Pleasant, N. C.
7	210030		Slp.	Annie Lee.....	13	7	42.0	15.4	3.5	1912	Youngs Creek, Va.
8	106691	KNMQ	Sch.	Annie B. Mitchell.....	463	397	145.3	34.1	11.9	1889	Madison, Conn.
9	106831		Sch.	Annie C. Johnson.....	32	21	59.0	20.6	5.4	1891	Solomons Island, Md.
10	215084	KNMR	Sch.	Annie C. Roes.....	791	686	175.5	38.2	14.0	1917	Bath, Me.
11	107311		Slp.	Annie E. Todd.....	6	6	40.7	13.9	2.9	1897	Bishops Head, Md.
12	106605	KNMS	Sch.	Annie E. Webb.....	101	96	92.0	25.1	6.1	1876	Northport, N. Y.
13	206121		Sch.	Annie R. Shillingsburg.....	45	30	69.5	20.8	5.7	1909	Greenwich, N. J.
14	201616		Sch.	Apache.....	20	13	50.3	19.4	3.7	1904	Handsboro, Miss.
15	212742		Slp.	Apollo.....	34	23	55.8	19.8	5.5	1914	Solomons, Md.
16	232928		Slp.	Aquiles.....	6	6	30.0	10.8	4.7	1904	Culebra Island, P. R.
17	202640		Sch.	Arapahoe.....	16	7	49.6	18.1	3.2	1905	Biloxi, Miss.
18	167795	KNMW	Sc. b.	Armistead.....	2,100	2,100	267.3	46.0	23.6	1919	Baltimore, Md.
19	201814		Sch.	Arthur James.....	135	99	103.4	24.8	10.6	1905	Essex, Mass.
20	106123		Slp.	Arthur Stewart.....	10	9	46.3	14.8	3.3	1882	St. Michaels, Md.
21	215704		Slp.	Arturo.....	6	6	31.7	12.0	4.6	1917	Fajardo, P. R.
22	220163		Slp.	Arturo.....	7	7	31.5	12.6	4.0	1929	do
23	220701	KNMX	Sc. b.	Ashland.....	2,223	2,120	267.3	46.0	23.6	1919	Stonington, Conn.
24	212053		Sch.	Astra.....	94	79	92.3	22.2	10.1	1914	East Boothbay, Me.
25	202752	KNMY	Sch.	Athlete.....	132	96	107.4	25.0	11.6	1906	Essex, Mass.
26	107478		Slp.	Atlas.....	163	129	90.0	29.6	7.1	1899	South Portland, Me.
27	201738		Slp.	Audrey.....	14	8	45.0	13.9	4.0	1904	Fairport, Va.
28	209039		Sch.	August.....	14	7	47.0	15.8	3.0	1911	Biloxi, Miss.
29	106035		Sch.	Augusta.....	54	51	71.4	23.8	5.7	1871	Dorchester County, Md.
30	107513		Sch.	Augusta M.....	12	8	46.6	14.0	3.0	1899	Smyrna, N. C.
31	201951	KNNA	Sch.	Augusta W. Snow.....	830	671	183.3	36.5	17.1	1905	Brewer, Me.
32	107707	WFFB	Sch.	Aurora.....	1,211	1,070	221.3	42.4	17.7	1901	Everet, Wash.
33	25		Sch.	Australia.....	35	29	67.0	18.9	4.8		Unknown.
34	106861		Sch.	Avalon.....	22	17	59.0	18.1	4.8	1891	Pocomoke City, Md.
35	106787	KFSF	Sch.	Azalea.....	363	303	145.0	35.3	11.0	1890	Eureka, Calif.
36	202300		Sch.	Azelea.....	25	16	52.7	20.1	4.4	1905	Biloxi, Miss.
37	3808		Slp.	B. Phillips.....	7	7	39.0	14.5	2.8	1899	Fishing Creek, Md.
38	3280		Sch.	B. G. Rhode.....	36	22	63.9	21.4	4.3	1883	Rotten Bayou, Miss.
39	77106	KNNC	Sch.	B. P. Cravenor.....	194	138	128.0	23.6	9.8	1893	Sharptown, Md.
40	3169		Sch.	B. W. Bramble.....	45	42	69.4	22.5	6.0	1881	Baltimore, Md.
41	203381		Slp.	Baltimore.....	8	8	29.2	10.1	3.4	1906	Catano, P. R.
42	167793	KNND	Sc. b.	Bango.....	2,123	2,049	267.3	46.0	23.6	1919	Quantico, Va.
43	3229	KNNE	Sch.	Bangor.....	611	398	165.0	36.5	11.8	1891	Eureka, Calif.
44	201365	KNNF	Sc. b.	Barry.....	954	865	193.6	35.0	17.6	1904	Noank, Conn.
45	3670	KNNG	Sc. b.	Bart.....	693	613	173.2	35.0	14.2	1896	do
46	200628	KNNH	Sc. b.	Beattie.....	1,117	1,009	221.5	35.5	15.8	1904	Bath, Me.
47	212607	KNNI	Sc. b.	Beaufort.....	944	922	181.4	40.0	15.4	1914	Wilmington, Del.
48	3260		Sch.	Bedsworth.....	23	22	57.6	17.4	4.9	1883	Pocomoke City, Md.
49	212949	KNNJ	Sc. b.	BELMONT.....	1,491	1,370	236.4	38.1	21.8	1891	Port Glasgow, Scotland.
50	203505		Slp.	Ben Ilur.....	10	8	48.5	15.9	3.3	1906	Champ, Md.
51	201442		Slp.	Bernice J.....	8	8	40.6	14.6	3.3	1904	Accome, Va.
52	3428		Sch.	Bertha V.....	58	55	67.8	22.6	5.8	1890	Millbridge, Me.
53	3731		Slp.	Bertha M. Dean.....	5	5	36.0	13.5	2.6	1897	Fishing Creek, Md.
54	3174		Sch.	Bessie Lafayette.....	17	12	59.3	15.3	3.6	1881	Crisfield, Md.
55	216216	KNNK	Sch.	Bessie M. Dustin.....	1,264	1,125	219.6	41.6	10.0	1918	Thomaston, Me.
56	3226	KNNL	Sch.	Beulah.....	356	339	146.0	35.5	10.9	1882	San Francisco, Calif.
57	201502		Sch.	Blondelle.....	10	10	44.0	12.7	2.8	1904	Smyrna, N. C.
58	2179		Sch.	Bloomer.....	51	48	64.3	21.8	6.2	1855	Eden, Me.
59	225211	KNNO	Sch.	Bluebird.....	1,618	1,494	230.5	44.5	15.8	1918	Seattle, Wash.
60	2596		Sch.	Blue Wing.....	19	19	62.0	18.0	4.6	1893	Solomons Island, Md.
61	3291		Sch.	Bohemia.....	71	67	81.3	23.8	6.0	1884	St. Michaels, Md.
62	2794		Sch.	Bonfouca.....	21	10	51.2	18.4	4.1	1872	Bonfouca, La.
63	205218		Sch.	Brazos y Corazon.....	33	33	58.0	19.2	7.2	1908	Mayaguez, P. R.

¹ Formerly British sch. Alma (prize).

² Formerly sch. James H. Hargrave.

³ Formerly British bk. Belmont.

Line No.	Service	Crew	Name of owner	Home port	Address of owner
1	Frt.	8	Edward L. Swan.....	New York, N. Y.	44 South Street.
2	Oys.	3	Roland L. Styron.....	Washington, N. C.	Hobucken, N. C.
3	Fsh.	1	Herbert G. Yarrington.....	New York, N. Y.	East Moriches, N. Y.
4	Frt.	4	John L. Goss Corporation (Me.).....	Belfast, Me.	Stonington, Me.
5	Frt.	3	Johnie Curtis.....	Crisfield, Md.	Chance, Md.
6	Frt.	2	E. E. Swindell.....	Washington, N. C.	Belhaven, N. C.
7	Oys.	4	Ellis E. Windsor.....	Crisfield, Md.	
8	Frt.	6	George C. Dorch.....	New London, Conn.	761 Montauk Avenue.
9	Oys.	6	Harry W. Bowden.....	Philadelphia, Pa.	Port Norris, N. J.
10	Frt.	7	Joseph Zullevic.....	New York, N. Y.	421 Eighth Street (B).
11	Frt.	4	Georgia A. Pritchett.....	Crisfield, Md.	Bishops Head, Md.
12	Frt.	4	Robert B. Wathen.....	Baltimore, Md.	Foot Andre Street.
13	Oys.	5	George N. Shillingsburg.....	Philadelphia, Pa.	Greenwich, N. J.
14	Fsh.	3	Alabama Canning Co. (Ala.).....	Mobile, Ala.	Bayou la Batre, Ala.
15	Frt.	3	Joseph C. Webster.....	Annapolis, Md.	Solomons, Md.
16	Frt.	3	Arsene Massac.....	San Juan, P. R.	St. Thomas, V. I., U. S. A.
17	Fsh.	2	Alabama Canning Co. (Ala.).....	Mobile, Ala.	Bayou la Batre, Ala.
18	Frt.	4	Southern Transportation Co. (N. J.).....	Philadelphia, Pa.	Commercial Trust Building.
19	Frt.	18	Fortunato Alves.....	New Bedford, Mass.	129 South Water Street.
20	Oys.	4	Uriah Foster.....	Philadelphia, Pa.	Hielserville, N. J.
21	Frt.	2	Enrique Carrillo.....	San Juan, P. R.	33 Baldorioty Street, Isabel Segunda, Bieques Island, P. R.
22	Frt.	2	Cornelius Pantheny.....	St. Thomas, Virgin Islands.	Christiansted, St. Croix, Virgin Island, St. Thomas.
23	Frt.	8	Davison Chemical Co. (Md.).....	Baltimore, Md.	Baltimore Trust Building.
24	Frt.	6	Manuel Pagan Esmoris.....	San Juan, P. R.	Guana jobe, Mayaguez, Playa, P. R.
25	Frt.	12	Antone F. Sylvia.....	New Bedford, Mass.	274 Orchard Street.
26	Frt.	3	Philip H. Doyen, Jr.....	Portland, Me.	60 Highland Avenue, South Portland, Me.
27	Oys.	1	John Wallace.....	Reedville, Va.	Lewisetta, Va.
28	Frt.	4	Foster-Fountain Co. (La.).....	Gulfport, Miss.	East Back Bay Avenue, Biloxi, Miss.
29	Frt.	3	T. Preston Webster.....	Baltimore, Md.	Tappahannock, Va.
30	Frt.	1	M. O. Nelson.....	Beaufort, N. C.	Sealevel, N. C.
31	Frt.	9	Hoston Maritime Corp. (Me.).....	Boston, Mass.	131 State Street.
32	Frt.	12	H. J. Cochran.....	San Francisco, Calif.	Box 372, Monterey, Calif.
33	Frt.	3	Chas. C. Dudley, estate of.....	Baltimore, Md.	125 Light Street.
34	Frt.	3	Jno. W. Henderson.....	Annapolis, Md.	St. George Island, Md.
35	Fsh.	33	Robinson Fisheries Co. (Wash.).....	Seattle, Wash.	Oakes Avenue, Anacortes, Wash.
36	Frt.	6	Elsie Taltavull.....	Gulfport, Miss.	525 Howard Avenue, Biloxi, Miss.
37	Oys.	4	Harrison Woodland.....	Crisfield, Md.	Bishop Head, Md.
38	Frt.	6	John Richardson.....	Gulfport, Miss.	Logtown, Miss.
39	Frt.	6	C. C. Paul & Co.....	Crisfield, Md.	Stewart Building, Baltimore, Md.
40	Frt.	4	Eugene Hall.....	Washington, D. C.	1802 Half Street SW.
41	Frt.	3	Sergio L. Dominguez.....	San Juan, P. R.	c/o Customhouse, Mayaguez, P. R.
42	Frt.	5	Southern Transportation Co. (N. J.).....	Philadelphia, Pa.	Commercial Trust Building.
43	Frt.	8	American Toll Bridge Co. (Del.).....	San Francisco, Calif.	525 Market Street.
44	Frt.	6	Reading Co. (Pa.).....	Philadelphia, Pa.	Reading Terminal.
45	Frt.	3	Kennebec Wharf & Coal Co.....	Bath, Me.	269 Front Street.
46	Frt.	4	Elmer A. Keeler.....	New York, N. Y.	Whitestone, L. I., N. Y.
47	Frt.	3	Emory Sexton.....	do.....	35 South William Street.
48	Frt.	2	Benjamin F. Sewell.....	Baltimore, Md.	Rock Hall, Md.
49	Frt.	4	Belmont Transportation Co. (Del.).....	Mobile, Ala.	Chio and Magnolia Streets.
50	Oys.	4	Walton Tawes.....	Crisfield, Md.	Wenona, Md.
51	Oys.	3	William C. Smith.....	do.....	Tylerton, Md.
52	Frt.	2	Maurice S. Griffin.....	Jonesport, Me.	Millbridge, Me.
53	Oys.	2	George W. Johnson.....	Crisfield, Md.	Fishing Creek, Md.
54	Oys.	2	Francis A. Kendrick.....	Annapolis, Md.	Cross Roads, Md.
55	Frt.	10	Stephen F. Harriss.....	New York, N. Y.	c/o Jas. R. Walsh, 108 Van Wagoner Avenue, Jersey City, N. J.
56	Cod.	35	Union Fish Co. (Calif.).....	San Francisco, Calif.	141 Clay Street.
57	Frt.	3	John W. Salter.....	Beaufort, N. C.	Atlantic, N. C.
58	Frt.	1	Austin S. Harper.....	Rockland, Me.	61 Cedar Street.
59	Frt.	4	Virginia Lumber Corporation (Ga.).....	Savannah, Ga.	Blun Building.
60	Frt.	3	T. Preston Webster.....	Baltimore, Md.	Tappahannock, Va.
61	Oys.	12	Edgar B. Riggins.....	do.....	1402 Poplar Place.
62	Frt.	3	Mrs. Hortensia Cousin.....	New Orleans, La.	La Combe, La.
63	Frt.	4	Ramon Gomez.....	San Juan, P. R.	Fajardo, P. R.

* Formerly sch. Margaret Throop.

* Formerly French st. s. Y pres.

Sailing Vessels

Line No.	Official No.	Signal and radio-call letters	Rig	Name of vessel	Tonnage		Register dimensions			When built	Where built
					Gross	Net	Length	Breadth	Depth		
1	217207	KNNP	Sch.	Bruis P. Pendleton.....†	1,522	1,459	220.1	41.5	21.9	1918	Bath, Me.....
2	222528	KNNQ	Sc. b.	Brooklyn.....	1,880	1,791	264.0	40.2	27.3	1883	Greenock, Scotland
3	9860	KNNR	Sch.	Brownstone.....	176	167	105.6	27.9	8.5	1889	Hartford, Conn.
4	221506		Sch.	Bruja.....	39	39	59.3	19.9	6.6	1921	Culebra, P. R.....
5	3845	WFFT	Sc. b.	BRYN MAWR.....	3,554	3,412	400.0	50.2	23.9	1900	Chicago, Ill.....
6	216473	KMWW	Sc. b.	Buccaneer.....	2,043	2,043	254.2	45.6	22.4	1918	Orange, Tex.....
7	216377	KNNZ	Sch.	Burkland.....†	699	625	176.4	35.9	16.4	1918	Milton, Fla.....
8	201433		Slp.	C. A. Parks.....	5	5	36.9	12.6	3.0	1904	Fairmount, Md.....
9	127097	KNNÜ	Sch.	C. A. Thayer.....	462	390	156.0	36.0	11.8	1895	Fairhaven, Calif.....
10	127291		Slp.	C. E. Spencer.....	6	6	40.0	13.6	2.8	1898	Oriole, Md.....
11	127564		Slp.	C. F. Bosman.....	9	9	43.9	15.4	3.7	1901	Pocomoke City, Md.....
12	127455		Slp.	C. F. Richardson.....	9	9	43.0	15.4	3.5	1900	do.....
13	129692	KNNV	Sch.	C. S. Holmes.....	623	556	162.8	37.0	11.5	1893	Port Blakely, Wash.....
14	127650		Slp.	C. W. Crockett.....	9	9	45.0	15.8	3.9	1902	Pocomoke City, Md.....
15	127699		Slp.	C. W. Roamer.....	7	5	44.0	12.0	3.0	1902	Dreka, Va.....
16	125178		Sch.	C. W. Willey.....	46	44	67.5	21.4	6.0	1873	Talbot County, Md.....
17	226678		Sch.	Cacique.....	26	20	50.0	15.8	8.3	1916	Granada, British West Indies.
18	219948	KNNW	Sc. b.	Calbarien.....	288	274	120.2	31.0	8.8	1920	Tampa, Fla.....
19	125027		Sc. b.	Camden.....	696	630	190.2	33.5	14.5	1872	Cleveland, Ohio.....
20	225293		Sch.	Candallito.....	19	19	47.9	16.4	4.5	1925	Fajardo, P. R.....
21	227136		Sch.	Candelaria.....	82	69	74.0	24.9	8.5	1927	Mayaguez, P. R.....
22	126199		Sch.	Captain.....	41	39	65.9	18.4	6.5	1884	Baltimore, Md.....
23	125636		Sch.	Caradora.....	56	53	74.1	22.6	5.7	1881	St. Michaels, Md.....
24	200737		Sch.	Carey.....	31	21	57.0	19.0	5.4	1904	Dorchester, N. J.....
25	224266		Slp.	Caribe.....	5	5	25.4	11.8	4.2	1924	Culebra Island, P. R.....
26	225462		Slp.	Carmen Maria.....	6	6	30.0	12.5	4.6	1926	do.....
27	211902		Slp.	Caroline.....	9	8	37.0	13.7	2.4	1914	Port Royal, S. C.....
28	221657	KNNZ	Sc. b.	Caroline.....	2,301	2,179	267.3	46.0	23.6	1921	South Portland, Me.....
29	126429		Sch.	Carrie.....	27	25	47.5	16.3	6.1	1887	Tentenville, N. Y.....
30	127681		Slp.	Carrie Mears.....	14	10	53.5	16.3	3.5	1902	Pocomoke City, Md.....
31	127209		Slp.	Carrie Price.....	7	7	39.5	14.3	3.5	1897	Hollands Island, Md.....
32	126990		Sch.	Carroll.....	10	9	46.0	14.6	3.8	1893	Pocomoke City, Md.....
33	127211		Slp.	Carroll Todd.....	6	6	39.7	12.9	3.0	1897	Hollands Island, Md.....
34	211880		Slp.	Casiano.....	9	8	36.6	13.7	2.3	1913	Port Royal, S. C.....
35	229144		Slp.	Catharine.....	13	11	34.5	16.8	4.0	1927	Bluffton, S. C.....
36	127589		Slp.	Catherine.....	12	12	49.5	15.5	4.2	1901	Pocomoke City, Md.....
37	209280		Sch.	Catherine.....	51	51	65.2	22.1	6.1	1911	Solomons, Md.....
38	126224		Sch.	Cecile Delpit.....	29	18	66.2	20.7	4.0	1884	Madisonville, La.....
39	127484		Slp.	Cecrops.....	7	7	36.5	13.6	2.7	1900	Hoopers Island, Md.....
40	127069		Sch.	Champion Splitter.....	21	12	57.2	19.5	4.5	1894	Jordon City, Miss.....
41	127263	KNOB	Sch.	Charles Nelson.....	688	603	195.5	37.8	12.8	1898	Alameda, Calif.....
42	126078	KNOE	Sch.	Chas. G. Joyce.....	122	116	97.9	26.9	7.6	1882	Baltimore, Md.....
43	125551		Sch.	Charles H. Gibson.....	43	30	67.6	20.8	5.4	1876	Oxford, Md.....
44	127597	KNOF	Sch.	Charles H. Kinck.....	522	444	150.3	35.0	12.6	1901	Noank, Conn.....
45	202252		Sc. b.	CHARLES H. SHAW.....	698	628	156.0	34.5	16.0	1905	Newburgh, N. Y.....
46	222420	KNOH	Sc. b.	Charles J. Hooper.....	2,217	2,131	267.3	46.0	23.5	1922	Stratford, Conn.....
47	126821	KNOI	Sch.	Charles R. Wilson.....	345	329	150.0	35.0	11.0	1891	Fairhaven, Calif.....
48	126384		Sch.	Charles T. Beauchamp.....	10	8	52.0	14.0	3.0	1886	Somerset County, Md.....
49	6560		Sch.	Charry M.....	11	11	37.6	13.6	4.2	1866	Moriches, N. Y.....
50	127720		Sch.	Chase.....	7	7	40.8	11.5	2.5	1903	Morehead City, N. C.....
51	126091		Sch.	Chasseur.....	24	14	66.2	19.6	4.0	1882	Bloxvi, Miss.....
52	211787	KNOK	Sc. b.	Chehaw.....†	944	922	181.4	40.0	15.4	1913	Wilmington, Del.....
53	126855		Sc. b.	Chenango.....	671	643	158.2	33.8	15.8	1891	Noank, Conn.....
54	219484	KNOL	Sc. b.	Chenango.....†	2,150	2,049	268.0	44.6	23.2	1919	Mariners Harbor, N. Y.....
55	126098		Sch.	Cherso.....	18	17	48.3	17.2	3.7	1890	Wolf River, Miss.....
56	203702		Sch.	Chester.....	25	16	69.0	19.7	4.7	1906	Bay St. Louis, Miss.....
57	125699		Sch.	Chesterfield.....	66	63	79.6	22.4	5.3	1878	Talbot County, Md.....
58	127708		Sch.	Chieftain.....	2,704	2,692	342.0	46.0	21.6	1902	West Bay City, Mich.....
59	218978	KNOM	Sch.	Chiquimula.....	700	615	176.3	36.1	14.2	1918	Portland, Oreg.....
60	23860		Sch.	City of Grand Haven.....†	200	190	127.0	26.0	9.0	1872	Grand Haven, Mich.....
61	126138	KNON	Sch.	City of Papeete.....	389	370	145.6	32.1	12.6	1883	Fairhaven, Calif.....

† Formerly so. b. (a) British Drumeltan.
(b) British bk. Margaret Overman.

† Formerly sch. (a) Fennie G. Warner.
(b) Gill and Baird.
(c) Manchester and Hudson.

Line No.	Service	Crew	Name of owner	Home port	Address of owner
1	Frt.	4	Emory Sexton	New York, N. Y.	35 South William Street.
2	Frt.	4	A. & S. Transportation Co. (N. J.)	Newark, N. J.	31 Clinton Street.
3	Frt.	5	William B. Vane	Cambridge, Md.	604 East Pratt Street Baltimore, Md.
4	Frt.	3	Antonio Perez Bermudez	San Juan, P. R.	24 Alfonso XII Street, Playa de Ponce, P. R.
5	Frt.	9	Pittsburgh Steamship Co. (W. Va.)	Duluth, Minn.	Wolvin Building.
6	Msc.	2	Showboat Buccaneer (N. Y.)	New York, N. Y.	303 West Forty-second Street.
7	Frt.	22	Elias B. Camara	New Bedford, Mass.	
8	Oys.	2	George L. Hopkins	Washington, N. C.	Ransomville, N. C.
9	Cod.	35	Pacific Coast Codfish Co. (Wash.)	Seattle, Wash.	Pier 1.
10	Frt.	2	Harry T. Harrison	Cambridge, Md.	Tilghman, Md.
11	Oys.	4	E. N. Tyler	Crisfield, Md.	Rhodes Point, Md.
12	Oys.	4	A. F. Dilze	Cape Charles, Va.	Tangler, Va.
13	Whl.	7	C. S. Holmes Shipping Co. (Wash.)	Seattle, Wash.	349 Kinnear Place.
14	Oys.	4	Emma C. Bradshaw	Crisfield, Md.	Broadway.
15	Oys.	4	Wm. L. Jones	do.	Chance, Md.
16	Frt.	4	W. L. Donohoe	Cambridge, Md.	Oxford, Md.
17	Pas.	6	H. O. Creque	St. Thomas, Virgin Islands.	
18	Frt.	4	Southern Pine Export Co. (Fla.)	Tampa, Fla.	First National Bank Building.
19	Frt.	3	Durham Navigation Corporation (Del.)	New York, N. Y.	501 Fifth Avenue.
20	Frt.	3	Jorge Bird Arias	San Juan, P. R.	Fajardo, P. R.
21	Frt.	5	Bartolome Cabanillas	do.	140 Concordia Street, Marina Septentrional, de Mayaguez Playa, P. R.
22	Frt.	3	Harry O. Campbell	Philadelphia, Pa.	Port Norris, N. J.
23	Frt.	3	Frank S. Dudley	Baltimore, Md.	125 Light Street.
24	Oys.	5	John C. Sites	Philadelphia, Pa.	Port Norris, N. J.
25	Frt.	2	Felix Villafane	San Juan, P. R.	Box 25, Vieques Island, P. R.
26	Frt.	3	Octavus Smith	St. Thomas, Virgin Islands.	c/o U. S. Customs.
27	Frt.	2	Chatham Oyster Co. (Ga.)	Beaufort, S. C.	Box 379.
28	Frt.	6	P. Dougherty Co. (Md.)	Baltimore, Md.	Hearth Tower Building.
29	Frt.	1	Parker J. Hall	Belfast, Me.	(Sandy Point P. O.) Stockton Springs, Me.
30	Frt.	2	E. W. Midyette	Washington, N. C.	Belhaven, N. C.
31	Frt.	3	Charles L. Faulkner, Jr.	Cambridge, Md.	Avon, Md.
32	Oys.	1	Mance Drummond	Reedville, Va.	Colonial Beach, Va.
33	Frt.	4	Charles P. Kelly	Cambridge, Md.	
34	Frt.	2	Chatham Oyster Co. (Ga.)	Beaufort, S. C.	Box 379.
35	Frt.	2	Ocean Lake & River Fish Co. (Ga.)	do.	401 West Bay Street, Savannah, Ga.
36	Oys.	4	Andrew S. Tyler	Crisfield, Md.	Ewell, Md.
37	Frt.	9	Joseph C. Webster	Annapolis, Md.	Solomons, Md.
38	Frt.	3	Salvador Delpit	New Orleans, La.	Madisonville, La.
39	Oys.	2	J. A. Hudson	Reedville, Va.	Mundy Point, Va.
40	Oys.	3	Sea Food Co. (Miss.)	Gulfport, Miss.	Bloxil, Miss.
41	Frt.	11	Charles Nelson Co. (Calif.)	San Francisco, Calif.	230 California Street.
42	Frt.	12	C. C. Paul & Co.	Baltimore, Md.	Stewart Building.
43	Oys.	5	Augustus J. Meerwald	Philadelphia, Pa.	South Dennis, N. J.
44	Frt.	6	George C. Dortch	New London, Conn.	761 Montauk Avenue.
45	Frt.	3	Maurice R. Shaw	Philadelphia, Pa.	133 South Fourth Street.
46	Frt.	4	Eastern Transportation Co. (Del.)	Wilmington, Del.	Ford Building.
47	Fsh.	22	J. E. Shields	Seattle, Wash.	Pier 1.
48	Frt.	2	A. P. Stokes	Newport News, Va.	Hayes Store, Va.
49	Frt.	4	Lovatt Ferguson	Tampa, Fla.	Tarpon Springs, Fla.
50	Oys.	3	B. F. Small	Beaufort, N. C.	Sealevel, N. C.
51	Oys.	4	Elsie Taitavull	Gulfport, Miss.	525 East Howard Avenue, Bloxil, Miss.
52	Frt.	3	Albert E. Gascoigne	New York, N. Y.	315 Myrtle Avenue, Garwood, N. J.
53	Frt.	2	Durham Navigation Corporation (Del.)	do.	501 Fifth Avenue.
54	Frt.	12	Southern Transportation Co. (N. J.)	Philadelphia, Pa.	Commercial Trust Building.
55	Frt.	2	Deepports Packing Co. (La.)	Gulfport, Miss.	510 West Beach Street, Bloxil, Miss.
56	Frt.	3	do.	do.	do.
57	Frt.	3	Roy E. Roberts	Baltimore, Md.	c/o Lord Mott Co., foot Falls Street.
58	Frt.	8	Davidson Steamship Co. (Minn.)	Duluth, Minn.	Board of Trade Building.
59	Frt.	8	Genaro Balsac Velez	San Juan, P. R.	1 Isabel Segunda Street, Mayaguez, P. R.
60	Frt.	3	Orin W. Angwall	Milwaukee, Wis.	301 Conroy Boulevard, Marietta, Wis.
61	Cod.	7	Union Fish Co. (Calif.)	San Francisco, Calif.	141 Clay Street.

¹ Formerly ga. s. City of Beaumont.

^a British schooner Victor M. E. Leonard.

^b Formerly schooner Victor M. E. Leonard.

^c Formerly sc. b. Ampere.

Sailing Vessels

Line No.	Official No.	Signal and radio-call letters	Rig	Name of vessel	Tonnage		Register dimensions			When built	Where built
					Gross	Net	Length	Breadth	Depth		
1	126878	-----	Slp.	Clara.....	8	5	29.6	13.9	4.0	1892	Greenwich, N. J.....
2	230408	-----	Slp.	Clara L.....	22	10	43.3	18.4	4.6	1930	Whortonsville, N. C.....
3	127591	-----	Slp.	Clara Dunnock.....	9	7	44.3	14.5	3.1	1901	Golden Hill, Md.....
4	126370	-----	Sch.	Clara B. Kennard.....	79	75	77.3	25.2	6.3	1886	North Weymouth, Mass.....
5	126550	-----	Sch.	Clarence J. Fillmore..... [†]	410	389	161.0	31.0	10.3	1889	West Bay City, Mich.....
6	126588	-----	Sch.	Clarence and Eva.....	10	9	45.3	14.4	3.2	1889	Cambridge, Md.....
7	205726	-----	Slp.	Clarence Crockett.....	9	7	44.6	14.7	3.0	1908	Deep Creek, Va.....
8	126984	KNOO	Sch.	Clarence A. Holland.....	200	179	126.5	23.9	8.2	1893	Bethel, Del.....
9	206206	-----	Slp.	Claud W. Somers.....	8	6	42.6	14.0	3.0	1911	Youngs Creek, Va.....
10	127692	-----	Sch.	Claudia.....	113	79	97.0	24.6	10.4	1902	Gloucester, Mass.....
11	126314	-----	Sch.	Clemmie Travers.....	85	81	85.9	23.8	7.0	1885	Matthews County, Va.....
12	206405	KNOP	Sc. b.	Cleona.....	956	869	193.2	35.0	17.6	1906	Noank, Conn.....
13	206691	-----	Slp.	Clifford Oscar.....	15	12	49.8	16.7	4.0	1908	Deal Island, Md.....
14	127377	-----	Slp.	Clyde.....	14	10	37.0	16.1	3.8	1899	Sblpyard, Ga.....
15	207355	KNOQ	Sc. b.	Coaldale.....	81	733	182.8	35.0	14.7	1910	Noank, Conn.....
16	213727	KNOR	Sc. b.	Coastwise.....	1,432	1,328	226.1	35.3	21.8	1892	Maryport, England.....
17	221805	KNOB	Sc. b.	Coahasset.....	2,226	2,142	287.3	46.3	23.6	1921	Noank, Conn.....
18	126886	-----	Sc. b.	Cohocton.....	671	643	158.2	33.8	15.8	1891do.....
19	127700	-----	Sch.	Coler.....	7	5	42.0	12.0	2.5	1903	Beaufort, N. C.....
20	127375	-----	Slp.	Columbia.....	7	7	39.5	14.5	3.4	1899	Fairmount, Md.....
21	127441	-----	Slp.	Columbia.....	9	6	45.0	15.0	3.0	1900	Pocomoke City, Md.....
22	125265	-----	Sch.	Columbia F. C.....	49	46	79.0	22.8	6.3	1874	Mundy Point, Va.....
23	201619	-----	Sch.	Comanche.....	20	13	50.3	19.4	3.7	1904	Handsboro, Miss.....
24	127464	KNOT	Sch.	Commerce..... [†]	558	621	184.0	38.6	13.6	1900	Alameda, Calif.....
25	220672	WOBJ	Sch.	Commodore..... [⊙]	1,526	1,339	232.9	45.0	18.8	1919	Seattle, Wash.....
26	213647	-----	Sch.	Condalaura.....	22	14	55.0	19.0	3.6	1915	Pascagoula, Miss.....
27	106456	KNOU	Sc. b.	Conemaugh.....	1,774	1,714	254.0	40.5	24.3	1879	Liverpool, England.....
28	204692	KNOV	Sc. b.	Conewago.....	956	869	193.2	35.0	17.6	1907	Noank, Conn.....
29	2972	KNOX	Sc. b.	Conesus.....	1,660	1,620	290.0	38.1	20.2	1875	Wilmington, Del.....
30	216140	KNQY	Bkn.	Conqueror..... [†]	1,395	1,221	231.4	43.5	18.6	1918	Rolph, Calif.....
31	127175	-----	Sch.	CONSTITUTION.....	3,532	3,623	451.7	44.2	22.3	1897	Superior, Wis.....
32	100584	KNOZ	Sch.	Corapeake.....	234	222	134.8	23.9	8.8	1894	Bethel, Del.....
33	206885	-----	Slp.	Cordle S.....	7	6	43.0	14.0	3.0	1906	Caahville, Va.....
34	127172	-----	Sch.	Cosdova.....	3,180	2,861	352.0	44.2	21.8	1897	Chicago, Ill.....
35	126956	-----	Sch.	CORONA.....	136	129	104.3	24.0	16.4	1893	Bristol, R. I.....
36	211433	KNPA	Sch.	Courtney C. Houck..... [†]	1,627	1,367	218.9	42.7	24.6	1913	Bath, Me.....
37	232863	-----	Slp.	Criollo.....	14	14	37.1	12.6	5.0	1931	Mayaguez, P. R.....
38	219756	KNVO	Sc. b.	Cullen No. 16..... [†]	1,476	1,405	241.3	40.3	16.8	1920	Havre de Grace, Md.....
39	220821	KNVP	Sc. b.	Cullen No. 17..... [†]	1,488	1,439	241.3	40.3	16.8	1920do.....
40	222569	-----	Sch.	D. L. S.....	31	23	63.0	19.2	4.1	1922	Pascagoula, Miss.....
41	206190	-----	Sch.	D. J. Ward.....	82	66	88.7	23.8	6.4	1910	Salisbury, Md.....
42	53274	KNPC	Sc. b.	DALLAS..... [†]	1,148	1,148	264.0	36.0	22.0	1892	Superior, Wis.....
43	157323	-----	Sch.	Dan.....	22	21	58.5	17.0	4.7	1891	St. Michaels, Md.....
44	212410	KNPD	Sc. b.	Darden..... [†]	944	922	181.4	40.0	15.4	1914	Wilmington, Del.....
45	157230	-----	Slp.	Dart.....	11	6	38.2	14.6	3.9	1888	Clophen, N. J.....
46	106559	-----	Sch.	David Robbins, sr.....	45	27	63.9	20.3	6.5	1885	Baltimore, Md.....
47	216020	-----	Slp.	Della.....	9	9	34.6	13.2	5.2	1918	Vleques, P. R.....
48	157555	-----	Slp.	Della Griffin.....	5	5	37.5	12.8	3.0	1899	Hollands Island, Md.....
49	169841	-----	Sc. b.	DERWENT..... [†]	2,117	2,003	269.5	40.2	23.9	1884	Dumbarton, Scotland.....
50	157664	-----	Slp.	Dew Drop.....	8	7	40.5	12.7	3.3	1902	Chesconneses, Va.....
51	157520	-----	Slp.	Dewey.....	6	6	42.8	13.7	2.8	1898	Deal Island, Md.....
52	157574	KNPF	Bk.	Diamond Head.....	1,012	952	194.2	31.2	20.2	1866	London, England.....
53	221273	KNPG	Sc. b.	Dinty Moore.....	402	367	137.9	31.1	12.1	1921	Pensacola, Fla.....
54	200914	-----	Slp.	Dolphin.....	12	8	36.4	15.2	2.9	1904	Montgomery, Ga.....
55	209232	-----	Slp.	Donna Forester.....	24	18	55.0	18.3	5.2	1911	Ortolo, Md.....
56	157466	-----	Slp.	Dora Hall.....	7	6	39.0	13.3	3.1	1896	Fairmount, Md.....
57	218955	KNPH	Sch.	Doris Hamlin.....	1,063	960	200.5	38.8	18.5	1919	Harrington, Me.....
58	202501	-----	Slp.	Dorothy.....	10	8	47.6	15.7	3.6	1905	Deal Island, Md.....
59	229284	-----	Slp.	Dos Amigos.....	12	12	33.4	12.3	4.8	1929	Boqueron, P. R.....
60	220637	KNPI	Sc. b.	Dover..... [†]	2,228	2,129	267.3	46.0	23.6	1920	Newington, N. H.....
61	157407	KNPJ	Sc. b.	Draper.....	855	823	192.3	34.7	16.0	1894	Noank, Conn.....
62	213023	KNPK	Sbp.	DUNYRE..... [†]	2,140	2,014	277.8	41.8	24.4	1891	Port Glasgow, Scotland.....
63	210265	KNPL	Sch.	Dustin G. Cressy..... [†]	862	726	182.3	38.2	15.0	1912	Bath, Me.....

^a British bk. Wythop.
^b Formerly British bk. Garrymount.
^c Italian bk. Rosalia. D'All.
^d Formerly sch. Blastind.
^e Formerly sc. b. Atlas.

^f Formerly st. s. ^g Brashbear.
^h Lone Star.
ⁱ Formerly sch. Ivy Blades.
^j Formerly sc. b. Carrington.
^k Formerly slip. y. Colonia

Sailing Vessels

637

Line No.	Service	Crew	Name of owner	Home port	Address of owner
1	Oys.	3	Jacob Burnight.....	Philadelphia, Pa.....	Dividing Creek, N. J.
2	Fsb.	5	S. L. Lewis.....	Washington, N. C.....	Whortonsville, N. C.
3	Oys.	3	Samuel S. Webster.....	Crisfield, Md.....	Deal Island, Md.
4	Frt.	2	Ralph R. Garland.....	Bar Harbor, Me.....	39 Forest Street, Stonington, Me.
5	Frt.	6	Mark E. Fuller.....	Port Huron, Mich.....	Algonac, Mich.
6	Oys.	6	James M. Lewis, Jr.....	Cambridge, Md.....	Wingate, Md.
7	Frt.	5	E. X. Ross.....	Washington, N. C.....	Belhaven, N. C.
8	Frt.	4	R. B. White.....	Crisfield, Md.....	Stewart Building, Baltimore, Md.
9	Oys.	4	Curvin Evans.....	do.....	Ewell, Md.
10	Frt.	7	Antone F. Sylvia.....	New Bedford, Mass.....	274 Orchard Street.
11	Frt.	4	T. Preston Webster.....	Baltimore, Md.....	Tappahannock, Va.
12	Frt.	4	H. P. Dilkes.....	Philadelphia, Pa.....	308 Chestnut Street.
13	Oys.	4	Merrill T. Evans.....	Crisfield, Md.....	130 Maryland Avenue, Box 379.
14	Frt.	2	Chatham Oyster Co. (Ga.).....	Beaufort, S. C.....	143 Liberty Street.
15	Frt.	3	Lehigh Coal & Navigation Co. (Pa.).....	New York, N. Y.....	Pere Marquette Building.
16	Frt.	4	Sipey Barge & Towing Co. (La.).....	New Orleans, La.....	Commercial Trust Building.
17	Frt.	5	Eugene W. Fry.....	Philadelphia, Pa.....	c/o Trimount Dredging Co., 10 State Street, Boston, Mass.
18	Frt.	1	J. S. Packard Dredging Co. (N. J.).....	Providence, R. I.....	Lowland, N. C.
19	Oys.	2	W. J. Whitford.....	Washington, N. C.....	Fairmount, Md.
20	Frt.	4	Harry W. Parks.....	Crisfield, Md.....	Fairbank, Md.
21	Frt.	1	Walter Weber.....	Cambridge, Md.....	Mundy Point, Va.
22	Frt.	3	Warren J. Courtney.....	Reedville, Va.....	822 Perildo Street.
23	Fsb.	4	Dunbar-Dukate Co. (La.).....	New Orleans, La.....	American National Bank Building.
24	Frt.	9	Sanders & Kirchmann.....	San Francisco, Calif.....	169 South King Street, Biloxi, Miss.
25	Frt.	11	Lewers & Cooke, Ltd. (Hawaii).....	Honolulu, Hawaii.....	Guilf Office Building.
26	Frt.	3	Hozo Barloev.....	Gulfport, Miss.....	Reading Terminal.
27	Tnk.	4	Gulf Refining Co. (Tex.).....	Port Arthur, Tex.....	Union Indemnity Building.
28	Frt.	5	Reading Co. (Pa.).....	Philadelphia, Pa.....	109 Broadway North.
29	Tnk.	10	Westwego Petroleum Barge Line (La.).....	New Orleans, La.....	100 West Tenth Street.
30	Msc.	12	Romano Marine Salvage Co. (Wash.).....	Seattle, Wash.....	Foot Andree Street.
31	Frt.	10	Pringle Barge Line Co. (Del.).....	Wilmington, Del.....	Fairbank, Md.
32	Frt.	4	Lottie V. Wathen.....	Baltimore, Md.....	9125 West Jefferson Avenue.
33	Frt.	5	J. H. Bradshaw.....	Cambridge, Md.....	8 Rodney Street.
34	Frt.	8	Detroit Sulphite Transportation Co. (Mich.).....	Detroit, Mich.....	131 State Street.
35	Frt.	12	John L. Souza.....	New Bedford, Mass.....	Playa de Mayaguez, P. R.
36	Frt.	10	Crowell & Thurlow (Me.).....	Boston, Mass.....	120 Broadway.
37	Frt.	2	Bartolome Cabanillas.....	San Juan, P. R.....	Do.
38	Frt.	4	The Delaware, Lackawanna and Western Coal Co. (N. J.).....	New York, N. Y.....	Biloxi, Miss.
39	Frt.	4	do.....	do.....	526 South Division Street, Salisbury, Md.
40	Fsb.	3	Biloxi Fishermen's Packing Co. (Miss.).....	Gulfport, Miss.....	Union Indemnity Building.
41	Frt.	3	William C. Johnson.....	Crisfield, Md.....	Rock Hall, Md.
42	Tnk.	9	Westwego Petroleum Barge Line (La.).....	New Orleans, La.....	35 South William Street.
43	Frt.	2	George Ayres.....	Baltimore, Md.....	Dividing Creek, N. J.
44	Frt.	3	Emory Sexton.....	New York, N. Y.....	do.
45	Oys.	3	William A. Veal.....	Philadelphia, Pa.....	Port Norris, N. J.
46	Oya.	6	David T. Robbins.....	do.....	Sardinas, Culebra Island, P. R.
47	Frt.	3	Jose Fuentes.....	San Juan, P. R.....	Oxford, Md.
48	Oys.	4	Walter W. Duncan.....	Crisfield, Md.....	Clio and Magnolia Streets, New Orleans, La.
49	Frt.	5	Derwent Transportation Co. (Del.).....	Mobile, Ala.....	Tangler, Va.
50	Oys.	1	Bettie A. Parks.....	Cape Charles, Va.....	Chance, Md.
51	Oys.	3	John S. Price.....	Crisfield, Md.....	1710 Sixteenth Avenue SW.
52	Tnk.	5	General Petroleum Corporation (Del.).....	Seattle, Wash.....	804 South Palafax Street.
53	Frt.	1	John A. Merritt & Co. (Fla.).....	Pensacola, Fla.....	Box 379.
54	Frt.	2	Chatham Oyster Co. (Ga.).....	Beaufort, S. C.....	228 Boston Street.
55	Frt.	5	Silas Rodney Webster.....	Baltimore, Md.....	Fairmount, Md.
56	Oys.	4	Annie M. Lattimer.....	Crisfield, Md.....	604 East Pratt Street.
57	Frt.	3	W. B. Vane.....	Baltimore, Md.....	Deal Island, Md.
58	Oys.	6	Hosca C. Webster.....	Crisfield, Md.....	Hogueron, Cabo Rojo, P. R.
59	Frt.	3	Antonio Montalvo Ramirez.....	San Juan, P. R.....	Baltimore Trust Building.
60	Frt.	8	Davison Chemical Co. (Md.).....	Baltimore, Md.....	17 Battery Place.
61	Frt.	3	Thomas J. Howard.....	New York, N. Y.....	Coalinga, Calif.
62	Frt.	26	John H. Hawkins.....	San Francisco, Calif.....	601 Fifth Avenue.
63	Frt.	8	Durham Navigation Corporation (Del.).....	New York, N. Y.....	

¹ Formerly Dominican sloop Crillo.

² Formerly schooner barge Northern No. 32.

³ Formerly schooner barge Northern No. 36.

¹¹ Formerly sch. Elijah S. Adkins.

¹² Formerly (a) brg. 127.

¹³ Formerly (b) sch. b. Jeanie.

¹⁴ Formerly sch. Admiral.

¹⁵ Formerly Norwegian schooner barge Derwent.

¹⁶ Formerly British ship Gainborough.

¹⁷ Formerly British ship Dunsyre.

Sailing Vessels

Line No.	Official No.	Signal and radio-call letters	Rig	Name of vessel	Tonnage		Register dimensions			When built	Where built
					Gross	Net	Length	Breadth	Depth		
1	218864	KNPM	So. b.	DYKES.....	2,072	1,631	308.8	50.2	20.3	1919	Baltimore, Md.....
2	135516	KNPN	So. b.	E. B. Sutton.....	1,810	1,696	227.8	41.8	24.2	1881	Bath, Me.....
3	207902		Slp.	E. C. Collier.....	19	14	52.0	17.9	4.3	1910	Deal Island, Md.....
4	136711		Slp.	E. M. Hubbard.....	8	8	41.0	13.5	2.9	1898	Hudson, Md.....
5	136086		Sch.	E. T. Mace.....	7	7	46.0	11.5	3.0	1889	Dorchester County, Md.....
6	220338		Slp.	Eagle.....	25	18	31.0	16.0	6.6	1914	St. Thomas, Virgin Islands.....
7	223626		Slp.	Eagle.....	8	6	31.8	14.5	3.4	1923	Hilton Head, S. C.....
8	224169		Slp.	Eagle.....	9	9	38.6	14.8	3.4	1924	Crisfield, Md.....
9	136628		Slp.	Earl.....	5	5	36.1	13.5	2.3	1899	Cambridge, Md.....
10	222347	KNPP	So. b.	Eastern.....	2,198	2,134	267.3	46.0	23.6	1922	Mariners Harbor, N.Y.....
11	205366	KNPQ	So. b.	Easton.....	830	732	180.2	35.0	14.7	1908	Noank, Conn.....
12	209231		Slp.	Eben.....	27	21	54.3	18.7	5.2	1911	Orlole, Md.....
13	226444	KNPR	So. b.	ECONOMY.....	1,401	1,347	231.9	35.2	20.5	1903	Sandefjord, Norway.....
14	137022		Slp.	Eddie Collier.....	9	9	46.4	15.2	3.6	1902	Deal Island, Md.....
15	136638		Slp.	Edith Creighton.....	6	6	39.0	13.7	2.8	1897	Fishing Creek, Md.....
16	216713		Sch.	Edith Holley.....	31	19	57.8	19.3	4.4	1915	Biloxi, Miss.....
17	136497		Sch.	Edith Marcy.....	27	26	69.0	19.0	5.7	1898	Solomons Island, Md.....
18	136622		Sch.	Edith F. Todd.....	20	19	63.4	18.2	4.6	1901	Orlole, Md.....
19	136081		Slp.	Edith L. Leonard.....	10	9	42.5	14.8	3.3	1889	Cambridge, Md.....
20	136085		Sch.	Edna and Nellie.....	13	12	51.0	14.8	3.7	1889	Pocomoke City, Md.....
21	227345		Sch.	Edna Berry.....	62	62	78.6	21.7	6.1	1923	Leesburg, N. J.....
22	220638	KNPS	Sch.	Edna Hoyt.....	1,512	1,384	224.0	41.1	20.8	1920	Thomaston, Me.....
23	215658		Sch.	Edna May.....	31	19	56.3	19.4	4.2	1917	Biloxi, Miss.....
24	92352		Sch.	Edna E. Bateman.....	30	18	55.2	19.1	5.5	1891	Bridgeton, N. J.....
25	135766		Sch.	Edna E. Brown.....	17	17	39.2	15.9	4.5	1884	Bayport, N. Y.....
26	136088		Sch.	Edna E. Lockwood.....	10	9	53.6	15.3	2.7	1886	Tilghmans Island, Md.....
27	201403		Slp.	Edna G. Croswell.....	6	5	37.5	13.4	3.2	1904	Orlole, Md.....
28	161715	KNPT	Sch.	Edna Bright Hough.....	204	194	108.0	29.4	9.1	1893	Cambridge, Md.....
29	135629		Sch.	Edward L. Martin.....	84	80	87.2	23.6	6.8	1882	Sussex County, Del.....
30	218562	KNPV	Sch.	Edward L. Swan.....	1,511	1,380	224.0	43.2	20.8	1919	Thomaston, Me.....
31	137061	KNPW	Sch.	Edward R. Baird, Jr.....	279	238	132.0	28.3	9.8	1903	Bethel, Del.....
32	209252	KNPX	Sch.	Edward R. Smith.....	565	492	158.2	34.5	14.1	1911	Phippsburg, Me.....
33	136892		Sch.	Edward V. Hendrixson.....	95	82	80.0	26.0	5.3	1901	Millford, Del.....
34	136784	KNPY	Sch.	Edwin and Maud.....	208	178	126.5	23.8	8.6	1900	Bethel, Del.....
35	136825		Slp.	Effie B.....	7	7	40.3	13.5	3.4	1900	Orlole, Md.....
36	135524		Sch.	Effie A. Chase.....	22	21	53.5	18.2	4.8	1881	Pocomoke City, Md.....
37	200483		Sch.	Elbert D.....	23	14	57.0	17.4	3.9	1903	Biloxi, Miss.....
38	203606		Slp.	Eldora.....	8	7	42.3	14.4	2.9	1900	Deepcreek, Va.....
39	135945		Sch.	Ellisa.....	10	5	58.0	16.0	2.9	1887	Tilghmans Island, Md.....
40	210706		Sch.	Elizabeth Carter.....	35	32	63.0	18.1	5.1	1912	Alexandria, Va.....
41	135183		Sch.	Ella and Carrie.....	51	37	69.0	22.8	5.5	1875	Dorchester County, Md.....
42	135632	KNPZ	Sch.	Ella Clifton.....	108	92	89.0	23.9	7.3	1872	St. John, New Brunswick.....
43	8725		Sch.	Ella Eudora.....	31	29	52.2	19.0	4.9	1871	Mount Desert, Me.....
44	136150		Sch.	Ella Larmore.....	10	9	48.5	15.2	3.3	1890	Cambridge, Md.....
45	136920		Slp.	Ella Wilson.....	7	7	41.0	14.1	3.8	1901	Orlole, Md.....
46	90914		Sch.	Ella B. Adams.....	24	16	52.0	17.8	4.9	1876	Dorchester, N. J.....
47	136851		Sch.	Ella F. Cripps.....	47	47	69.2	21.9	5.8	1900	St. Michaels, Md.....
48	136307		Sch.	Ella G. Pride.....	29	27	67.5	20.7	4.8	1892	Pocomoke City, Md.....
49	135268		Sch.	Ellen and Alice.....	38	36	63.0	20.0	5.8	1877	Gloucester Co., Va.....
50	201394	KNQA	Sch.	Ellen Little.....	999	807	188.2	39.2	11.7	1904	Rockland, Me.....
51	220222		So. b.	Ellora.....	1,751	1,697	262.8	36.2	25.0	1879	Glasgow, Scotland.....
52	219194		Slp.	Elmer.....	8	6	40.3	13.0	2.9	1903	Hunting Creek, Va.....
53	220932		Slp.	Elmer W. Sommers.....	25	18	48.3	16.9	5.2	1920	Honga, Md.....
54	215057		Sch.	Eloisa.....	52	52	81.0	23.0	7.8	1917	Mayaguez, P. R.....
55	209213		Slp.	Eloise.....	24	20	54.0	18.8	4.9	1911	Orlole, Md.....
56	136699		Sch.	Elsie M. Reichert.....	18	9	46.2	17.1	4.7	1898	Bridgeton, N. J.....
57	136930		Slp.	Elsworth.....	8	8	39.9	14.3	3.1	1901	Hudson, Md.....
58	203684		Slp.	Elvira C.....	7	7	41.3	14.1	3.0	1906	Deep Creek, Va.....
59	137051		Sch.	Emilla Enos.....	97	66	80.0	23.9	9.5	1902	Essex, Mass.....
60	137038	KNQD	So. b.	Emille.....	1,069	939	216.5	35.2	18.3	1902	Bath, Me.....
61	203728		Sch.	Emily Sears.....	44	22	63.6	18.1	8.3	1906	Gloucester, Mass.....
62	8734		Sch.	Emma.....	54	46	63.5	23.7	5.4	1871	Stockton, Me.....
63	135464		Sch.	Emma Langhammer.....	28	20	57.6	18.2	5.4	1880	Dorchester Co., Md.....
64	135247		Sch.	Emma Temple.....	48	45	69.7	21.4	5.3	1876	Queen Anne Co., Md.....
65	136926		Sch.	Emma A. Faulkner.....	52	52	71.4	23.1	6.3	1901	Tilghmans Island, Md.....
66	135741		Sch.	Emma V. Willis.....	46	43	64.9	22.1	6.3	1883	St. Michaels, Md.....
67	226745		Slp.	Energy.....	15	14	30.2	13.6	5.4	1927	St. Thomas, Virgin Islands.....
68	136691	KNQF	So. b.	Enterprise.....	901	838	194.0	35.0	517.6	1898	Noank, Conn.....
69	206146		Sch.	Enterprise.....	57	42	70.5	21.8	6.8	1909	Deer Isle, Me.....

1 Formerly Mexican st. s. Oaxaca.

2 Formerly schooner M. D. and Bella Mulford.

3 Formerly sch. Venus.

4 Formerly sch. M. Vivian Pelree.

Sailing Vessels

639

Line No.	Service	Crew	Name of owner	Home port	Address of owner
1	Frt.	9	Bermudez Co. (N. J.)	Philadelphia, Pa.	1600 Arch Street.
2	Frt.	1	Durham Navigation Corporation (Del.)	New York, N. Y.	501 Fifth Avenue.
3	Oys.	4	Jefferson L. Dix	Crisfield, Md.	Tyrlerton, Md.
4	Frt.	2	William H. Cowan	Cambridge, Md.	Royal Oak, Md.
5	Frt.	2	George F. Ward	Annapolis, Md.	Olivet, Md.
6	Pas.	4	Allan Smith	St. Thomas, Virgin Islands.	St. John, Virgin Islands.
7	Frt.	1	C. W. Martin	Beaufort, S. C.	Bluffton, S. C.
8	Oys.	1	Alfred Andrew Hassler	Washington, N. C.	Belhaven, N. C.
9	Oys.	3	William J. Dickerson	Cambridge, Md.	301 North Street, Seaford, Del.
10	Frt.	3	Eastern Transportation Co. (Del.)	Wilmington, Del.	Ford Building.
11	Frt.	3	Lehigh Coal & Navigation Co. (Pa.)	New York, N. Y.	143 Liberty Street.
12	Oys.	6	Hosea C. Webster	Crisfield, Md.	Deal Island, Md.
13	Frt.	5	New Orleans Coal & Bisso Towboat Co. (Del.)	New Orleans, La.	United Fruit Building.
14	Oys.	4	William T. Ross	Washington, N. C.	South Creek, N. C.
15	Frt.	4	Peter H. Todd	Cambridge, Md.	Race Street.
16	Oys.	5	C. B. Foster Packing Co. (La.)	New Orleans, La.	1009 Maison Blanche Building.
17	Frt.	2	John Bryant	Washington, D. C.	635 G. Street S.W.
18	Oys.	3	John R. Rozman	Crisfield, Md.	Shady Side, Md.
19	Oys.	4	Earl H. Rosemere	Cambridge, Md.	293 Oakley Street.
20	Frt.	2	John Thompson	Annapolis, Md.	Ridge, Md.
21	Oys.	10	Stultz Berry	Philadelphia, Pa.	Port Norris, N. J.
22	Frt.	10	Superior Trading & Transportation Co. (Mass.)	Boston, Mass.	141 Milk Street.
23	Oys.	5	C. B. Foster Packing Co. (La.)	New Orleans, La.	1009 Maison Blanche Building.
24	Oys.	6	J. Roberts Bateman	Philadelphia, Pa.	Mauricetown, N. J.
25	Frt.	1	Samuel Collins	Hartford, Conn.	8 Parker Street, Essex, Conn.
26	Frt.	2	J. Hillery Wingate	Cambridge, Md.	Hills Point, Md.
27	Oys.	4	Wilford B. Fairbank	do.	Fairbank, Md.
28	Frt.	2	Chesapeake Marine Corporation (Va.)	Norfolk, Va.	Citizens Bank Building.
29	Frt.	9	J. Blair Spencer	Reedville, Va.	Zanoni, Va.
30	Frt.	9	Superior Trading and Transportation Co. (Mass.)	Boston, Mass.	141 Milk Street.
31	Frt.	6	C. C. Paul & Co.	Baltimore, Md.	203 Stewart Building.
32	Frt.	7	Edward M. Baird	New York, N. Y.	24 Stone Street.
33	Frt.	3	Edward T. Waters	Baltimore, Md.	Pocomoke City, Md.
34	Frt.	4	C. C. Paul & Co.	do.	Stewart Building.
35	Oys.	3	J. Asbury Jones	Crisfield, Md.	Crocheron, Md.
36	Frt.	2	Benjamin F. Sewell	Baltimore, Md.	Rock Hall, Md.
37	Frt.	4	Dunbar-Dukato Co. (La.)	New Orleans, La.	822 Perdido Street.
38	Oys.	4	Daniel T. Somers	Crisfield, Md.	Ewell, Md.
39	Frt.	2	Gorman Cummings	Cambridge, Md.	Fairbanks, Md.
40	Frt.	3	Robert Bolderson	Alexandria, Va.	General delivery
41	Frt.	3	J. B. Scott	Baltimore, Md.	5413 Beauregard Avenue.
42	Frt.	2	Fred P. Hutchings	Belfast, Me.	Orland, Me.
43	Frt.	1	Shubel C. Rich	do.	Little Deer Isle, Me.
44	Frt.	5	Albert C. Vickers	Cambridge, Md.	111 Choptank Avenue.
45	Oys.	4	Louis B. Causey	Crisfield, Md.	Route 2, Princess Anne, Md.
46	Oys.	5	J. Wesley Adams	Philadelphia, Pa.	Port Norris, N. J.
47	Frt.	4	S. R. Webster	Baltimore, Md.	2208 Boston Street.
48	Frt.	3	H. A. Norton	Reedville, Va.	Deltaville, Va.
49	Oys.	7	Herbert R. Sockwell	Philadelphia, Pa.	Port Norris, N. J.
50	Pas.	12	J. Vernon Riley	Boston, Mass.	233 Lynnfield Street, Lynn, Mass.
51	Tnk.	13	Alonzo Smith	Houston, Tex.	2007 Waugh Drive.
52	Frt.	2	John Thompson	Annapolis, Md.	Ridge, Md.
53	Oys.	4	George W. Clark	Washington, N. C.	do.
54	Frt.	5	Compania Maritima de E. Moreno & Co.	San Juan, P. R.	General Pershing Avenue.
55	Msc.	4	Wm. L. Jones	Crisfield, Md.	Chance, Md.
56	Oys.	6	Frank W. Johnson	Philadelphia, Pa.	Cedarville, N. J.
57	Frt.	5	George H. Pritchett	Cambridge, Md.	Lakesville, Md.
58	Oys.	3	Charles R. Middleton	Crisfield, Md.	Ewell, Md.
59	Fsh.	10	E. E. Snuders & Co. (Fla.)	Pensacola, Fla.	Palafox Street Wharf.
60	Frt.	4	Maine Coast Pulpwood Co. (Me.)	Bangor, Me.	do.
61	Fsh.	7	Louis J. Larsen	Tampa, Fla.	Sarasota, Fla.
62	Frt.	1	Frank B. Eaton	Rockland, Me.	95 Chestnut Street, Camden, Me.
63	Frt.	8	T. Preston Webster	Baltimore, Md.	Tappahannock, Va.
64	Frt.	6	Samuel E. Shores	Crisfield, Md.	Chance, Md.
65	Frt.	8	George T. Johnson & Sons	Cambridge, Md.	312 Maryland Avenue.
66	Frt.	3	Henry Wehrheim	Annapolis, Md.	Compton, Md.
67	Pas.	4	Jens George	St. Thomas, V. I.	No. 7 Hred Gade.
68	Frt.	4	Trimount Dredging Co. (Mass.)	Boston, Mass.	10 State Street.
69	Frt.	2	Albert M. Shepard	Belfast, Me.	Deer Isle, Me.

¹ Formerly British shp. Ella Clifton.

⁶ Formerly sch. Marcus L. Godfrey.

¹ Formerly British st. s. Ellora.

² Formerly schooner Ernestina.

Sailing Vessels

Line No.	Official No.	Signal and radio-call letters	Rig	Name of vessel	Tonnage		Register dimensions			When built	Where built
					Gross	Net	Length	Breadth	Depth		
							Feet	Feet	Feet		
1	136030		Sch.	Ephraim Mulford.....	33	20	60.0	19.3	5.8	1880	Bridgeton, N. J.....
2	136914		Sip.	Ernie.....	6	6	37.2	14.5	3.0	1901	Cambridge, Md.....
3	221848		Sip.	Esther.....	8	7	36.3	13.3	3.0	1921	Beaufort, S. C.....
4	218206	KNQO	Sch.	Esther K.....†	1,001	905	186.5	38.0	18.7	1919	Dennysville, Me.....
5	212662		Sip.	Esther W.....	30	25	55.6	20.1	5.5	1914	Oriole, Md.....
6	203515		Sip.	Esther Hur.....	10	8	48.5	15.8	3.3	1906	Champ, Md.....
7	228377		Sch.	Esther Peterson.....	68	68	77.5	22.0	7.2	1920	Greenwich, N. J.....
8	228278		Sch.	Ethalinda Blackman.....	97	97	91.8	24.7	8.3	1929	Dorchester, N. J.....
9	126228		Sip.	Ethel.....	7	7	38.5	13.4	3.6	1891	Pocomoke City, Md.....
10	225114		Sip.	Ethel & Lydia.....	16	12	40.8	14.9	4.4	1925	Onancock, Va.....
11	203592		Sip.	Ethel Lewis.....	8	6	42.5	14.0	3.0	1906	Chesconnesser, Va.....
12	201810		Sch.	Ethel Vall.....	18	12	54.0	16.3	4.6	1906	Solomons, Md.....
13	136944		Sip.	Ethelyn Dryden.....	9	9	45.0	15.5	3.9	1901	Pocomoke City, Md.....
14	135144		Sch.	Etta.....	31	30	62.0	20.5	4.6	1875	St. Michaels, Md.....
15	136940		Sip.	Etta.....	7	7	38.5	14.0	2.7	1901	Cambridge, Md.....
16	136632		Sip.	Etta and Acle.....	5	5	37.8	13.5	3.0	1897	Wingate, Md.....
17	209164		Sip.	Eula C.....	8	6	35.2	13.5	3.4	1909	Wysocking, N. C.....
18	213551		Sch.	Eunice.....	15	15	37.1	14.7	3.7	1915	Brunswick, Ga.....
19	136167		Sch.	Eureka.....	19	11	47.7	17.7	3.8	1890	Bllox, Miss.....
20	136840		Sch.	Eva.....	7	7	39.1	12.9	3.1	1890	Cambridge, Md.....
21	136579		Sch.	Eva A. Roberts.....	6	5	39.9	12.2	2.7	1896	Bishops Head, Md.....
22	136016		Sch.	Eva S. Cullison.....	48	35	70.5	21.0	6.2	1888	Baltimore, Md.....
23	166852		Sc. b.	Evelyn L. Shaw.....	438	415	184.6	23.9	11.2	1917	Pocomoke City, Md.....
24	201584		Sch.	Everett.....	8	8	34.5	15.5	6.0	1904	Tilton, S. O.....
25	136615		Sip.	Ewing Bradshaw.....	7	7	38.0	13.0	3.2	1897	Crisfield, Md.....
26	204564		Sip.	F. C. Lewis, Jr.....	6	6	39.0	14.6	3.0	1907	Hopkins, Va.....
27	120503	KNQH	Sch.	F. C. Pendleton.....	408	340	145.7	33.2	12.3	1882	Bangor, Me.....
28	120236		Sch.	F. C. Todd.....	21	19	54.0	19.0	4.6	1876	Pocomoke City, Md.....
29	121209		Sip.	F. F. Carpenter.....	9	9	46.0	15.9	3.9	1901	Deal Island, Md.....
30	217608		Sch.	Fajardina.....	24	24	49.3	16.6	6.3	1919	Mayaguez, P. R.....
31	120565		Sch.	Fannie Insley.....	56	56	78.0	23.2	6.0	1883	Church Creek, Md.....
32	201328		Sip.	Fannie L. Daugherty.....	8	8	41.3	15.0	3.6	1904	Crisfield, Md.....
33	120608	KNQI	Sch.	Fanny Dutard.....	265	252	126.5	31.0	10.8	1882	San Francisco, Calif.....
34	203549		Sip.	Fay.....	7	6	42.0	14.0	3.0	1906	Deepcreek, Va.....
35	227976		Sip.	Fearnot Jacob.....	12	12	42.0	12.4	4.6	1928	New York, N. Y.....
36	9769		Sch.	Federal IIIII.....	72	68	84.1	23.4	6.5	1856	Baltimore, Md.....
37	216379		Sch.	Fey Esperanza.....	10	10	39.0	13.7	4.9	1918	Rincon, P. R.....
38	215917	KNQJ	Sch.	Flechas.....†	482	399	156.0	35.6	12.7	1918	Pascagoula, Miss.....
39	208064		Sip.	Flora A. Price.....	23	18	56.2	18.4	4.8	1910	Champ, Md.....
40	21836		Sch.	Florence.....	45	43	71.0	21.6	5.1	1867	Somerset Co., Md.....
41	121144		Sch.	Florence.....	44	33	73.0	21.2	6.0	1900	Solomons, Md.....
42	212745		Sip.	Florence.....	8	7	37.2	14.1	3.2	1914	Fishing Creek, Md.....
43	224233		Sip.	Florence Louise.....	40	33	58.1	19.6	6.5	1924	Crisfield, Md.....
44	120903		Sch.	Florence Northam.....	26	24	65.0	17.0	5.0	1890	Solomons Island, Md.....
45	219131	KNQK	Bkn.	Forest Pride.....	1,600	1,424	241.5	44.0	19.2	1919	Aberdeen, Wash.....
46	121165	KNQL	Sch.	Forester.....†	693	568	184.0	38.6	13.6	1910	Alameda, Calif.....
47	220724	KNQM	Sch.	Fort Laramie.....†	2,240	2,140	266.5	46.0	24.1	1919	North Bend, Oreg.....
48	204270		Sip.	Frances Y.....	9	6	29.6	14.7	3.8	1907	Thunderbolt, Ga.....
49	215905	KNQN	Sch.	Francis J. McDonald.....†	1,059	965	201.9	37.1	18.8	1917	Noank, Conn.....
50	205707	KNQO	Sch.	Frank Brainerd.....†	244	244	121.4	30.5	8.5	1908	Rockland, Me.....
51	214969	KNQP	Sch.	Frank A. Morey.....†	574	481	163.0	35.4	14.7	1917	do.....
52	121202		Sip.	Franklin.....	7	7	38.7	13.4	2.7	1901	Hudson, Md.....
53	121203		Sip.	Freddie.....	7	7	38.6	13.1	2.8	1901	do.....
54	121099		Sip.	Freddie L. Bennett.....	8	8	42.0	14.5	3.2	1899	Inverness, Md.....
55	221593	KNQQ	Sc. b.	Frederick.....	2,301	2,198	267.3	46.0	23.6	1921	South Portland, Me.....
56	216546	KNQR	Sch.	Frederick J. Lovatt.....†	510	446	149.3	34.2	14.4	1918	Boothbay Harbor, Me.....
57	120658		Sch.	Freeman.....	13	7	39.7	14.6	4.5	1886	Smiths Landing, N. J.....
58	217682	KNQS	Sch.	Freeman.....	1,070	959	192.4	39.0	19.4	1919	Rockland, Me.....
59	207903		Sip.	Fulton T. Mister.....	20	14	52.8	18.1	4.5	1910	Deal Island, Md.....
60	205816		Sch.	G. A. Anderson.....	7	7	43.5	14.3	2.9	1908	Bishops Head, Md.....
61	85735		Sch.	G. A. Kirwan.....	44	42	66.3	21.8	6.4	1882	Madison, Md.....
62	205616		Sip.	G. O. Vetrin.....	8	8	39.9	13.8	3.1	1908	Wenona, Md.....
63	96131	KNQU	Sch.	Gallies.....	354	328	132.5	33.5	12.7	1891	Benicia, Calif.....
64	221593	KNQW	Sc. b.	Garrett.....	2,301	2,182	267.3	46.0	23.6	1921	Newington, N. H.....
65	85910		Sch.	Genesta.....	10	9	47.4	15.8	2.8	1885	Cambridge, Md.....
66	205630		Sip.	Geneva May.....	15	11	49.8	16.6	3.9	1908	Wenona, Md.....
67	85276		Sch.	Genoa.....†	730	694	188.9	34.1	13.2	1873	Cleveland, Ohio.....
68	86400		Sip.	George.....	10	5	33.0	12.5	3.1	1897	New Haven, Conn.....
69	150859		Sch.	George Greas.....	67	64	79.5	25.5	6.0	1885	Athens, N. Y.....
70	84508		Sch.	Geo. Slover.....	22	16	53.5	18.0	4.5	1900	Smyna, N. C.....
71	201214	KNQX	Sch.	George E. Kiluck.....	560	460	152.6	36.4	12.6	1904	Mystic, Conn.....

† Formerly barge Superb.

† Formerly sch. Remedy.

Sailing Vessels

641

Line No.	Service	Crew	Name of owner	Home port	Address of owner
1	Oys.	4	Lucius E. Peterson.....	Philadelphia, Pa.....	Port Norris, N. J.
2	Oys.	3	Albert G. Phillips.....	Crisfield, Md.....	Fishing Creek, Md. Box 379.
3	Frt.	2	Chatham Oyster Co. (Ga.).....	Beaufort, S. C.....	202 South Monterey Street.
4	Frt.	7	J. M. Scott.....	Mobile, Ala.....	Deal Island, Md.
5	Oys.	6	Hosea C. Webster.....	Crisfield, Md.....	Rhodes Point, Md.
6	Oys.	5	Benjamin F. Evans.....	do.....	301 Broad Street, Bridgeton, N. J.
7	Oys.	8	Christian J. Peterson.....	Philadelphia, Pa.....	Port Norris, N. J.
8	Oys.	9	S. S. Blackman.....	do.....	Hague, Va.
9	Oys.	4	A. J. Thompson.....	Reedville, Va.....	Lowland, N. C.
10	Oys.	2	B. J. Mercer.....	Washington, N. C.....	Crocheron, Md.
11	Oys.	4	P. W. Todd.....	Crisfield, Md.....	St. George Island, Md.
12	Frt.	2	George W. Chesser.....	Annapolis, Md.....	44 Maple Avenue.
13	Oys.	4	Edward Adams.....	Crisfield, Md.....	Helserville, N. J.
14	Oys.	5	Benjamin D. Trout.....	Philadelphia, Pa.....	Crocheron, Md.
15	Oys.	4	Richard B. Cannon.....	Crisfield, Md.....	Fairbank, Md.
16	Oys.	3	Roland Somers.....	Cambridge, Md.....	Lowland, N. C.
17	Oys.	2	J. J. Lewis.....	Washington, N. C.....	813 Northwest Fifth Avenue.
18	Fsh.	5	Anna L. Pierce.....	Miami, Fla.....	Lacombe, La.
19	Frt.	3	Francis Cousin.....	New Orleans, La.....	15 Cedar Street.
20	Frt.	5	Charles A. Le Compte.....	Cambridge, Md.....	Crocheron, Md.
21	Oys.	4	Shriver McLaughlin.....	Crisfield, Md.....	Mauricetown, N. J.
22	Oys.	6	Arthur Illinson.....	Philadelphia, Pa.....	133 South Fourth Street.
23	Frt.	1	Maurice R. Shaw.....	do.....	Frogmore, S. C.
24	Frt.	2	Richard Middleton.....	Beaufort, S. C.....	Helhaven, N. C.
25	Frt.	2	J. E. Sparrow.....	Elizabeth City, N. C.....	Ewell, Md.
26	Oys.	4	Charlton G. Evans.....	Crisfield, Md.....	Islesboro, Me.
27	Frt.	5	F. C. Pendleton.....	Belfast, Me.....	Bishop Head, Md.
28	Frt.	1	W. T. Windsor.....	Crisfield, Md.....	Chance, Md.
29	Oys.	5	William L. Jones.....	do.....	Plays de Fajardo, P. R.
30	Frt.	3	Americo Andrioli.....	San Juan, P. R.....	121 West End Avenue.
31	Frt.	3	Levin R. Evans.....	Cambridge, Md.....	240 North Somerset Avenue.
32	Oys.	4	Walter G. Haynie.....	Crisfield, Md.....	Anacortes, Wash.
33	Cod.	35	J. A. Matheson.....	Seattle, Wash.....	Washington, N. C.
34	Oys.	2	R. H. Lupton.....	Washington, N. C.....	237 Congress Street.
35	Fsh.	3	Thaddeus Keith.....	Charleston, S. C.....	5-6 Municipal Wharf SW.
36	Frt.	4	William J. Stanford.....	Washington, D. C.....	Cabo Rojo, P. R.
37	Frt.	3	Carlos Valle.....	San Juan, P. R.....	Pascagoula, Miss.
38	Frt.	6	M. M. Flechas.....	Gulfport, Miss.....	Chance, Md.
39	Oys.	5	Millard E. Price.....	Crisfield, Md.....	St. Michaels, Md.
40	Frt.	3	William D. Roe.....	Baltimore, Md.....	304 Locust Street.
41	Frt.	4	David A. Messick, jr.....	Cambridge, Md.....	299 Hyrn Street.
42	Oys.	4	William H. Johnson.....	do.....	Deal Island, Md.
43	Oys.	6	Robert L. Webster.....	Crisfield, Md.....	St. George Island, Md.
44	Frt.	2	Charles O. Chesser.....	Annapolis, Md.....	Securities Building.
45	Frt.	15	Grays Harbor Motorship Corporation (Wash.).....	Seattle, Wash.....	American National Bank Building.
46	Frt.	10	Saunders & Kirchmann (Calif.).....	San Francisco, Calif.....	230 California Street.
47	Frt.	15	Charles Nelson Co. (Calif.).....	do.....	Hiltonhead, S. C.
48	Msc.	2	Sam Huggins.....	Beaufort, S. C.....	Bullitt Building, Philadelphia, Pa.
49	Frt.	9	McDonald Transportation Co. (Del.).....	Wilmington, Del.....	North East Harbor, Me.
50	Frt.	3	Merritt T. Ober.....	Bar Harbor, Me.....	1905 Government Street.
51	Frt.	8	Walter A. Bodden.....	Mobile, Ala.....	Crocheron, Md.
52	Frt.	3	Joseph F. Bennett.....	Cambridge, Md.....	Ransomville, N. C.
53	Oys.	2	A. L. Daniels.....	Washington, N. C.....	Bishop's Head, Md.
54	Oys.	4	Leander T. Morris.....	Crisfield, Md.....	Hearst Tower Building.
55	Frt.	6	P. Dougherty Co. (Md.).....	Baltimore, Md.....	c/o David Cohen, 59 Pearl Street.
56	Frt.	7	Fred A. Clapp.....	New York, N. Y.....	411 Benson Street, Camden, N. J.
57	Oys.	4	Lillian T. Warrington.....	Philadelphia, Pa.....	131 State Street.
58	Frt.	9	Lewis K. Thurlow.....	Boston, Mass.....	Deal Island, Md.
59	Oys.	6	Noah W. Webster.....	Crisfield, Md.....	Bishop Head, Md.
60	Frt.	4	Robert W. Bloodsworth.....	do.....	Tappahannock, Va.
61	Frt.	2	T. Preston Webster.....	Baltimore, Md.....	Wenona, Md.
62	Oys.	4	Walter DeVaughn.....	Crisfield, Md.....	141 Clay Street.
63	Cod.	7	Union Fish Co. (Calif.).....	San Francisco, Calif.....	Hearst Tower Building.
64	Frt.	6	P. Dougherty Co. (Md.).....	Baltimore, Md.....	Port Norris, N. J.
65	Oys.	4	John McDaniels.....	Philadelphia, Pa.....	Wenona, Md.
66	Oys.	5	Wm. J. Horseman.....	Crisfield, Md.....	1735 Summit Street.
67	Frt.	7	Ralph W. Jex.....	Toledo, Ohio.....	East Norwalk, Conn.
68	Frt.	2	Gaston E. Amorus.....	Bridgeport, Conn.....	Sandy Point, Stockton Springs, Me.
69	Frt.	4	Parker J. Hall.....	Belfast, Me.....	Shallotte, N. C.
70	Frt.	2	R. D. White.....	Wilmington, N. C.....	761 Montauk Avenue.
71	Frt.	6	George C. Dortch.....	New London, Conn.....	

¹ Formerly sch. Ada Cliff.

⁶ Formerly sch. Peter Meirhof.

Sailing Vessels

Line No.	Official No.	Signal and radio-call letters	Rig	Name of vessel	Tonnage		Register dimensions			When built	Where built
					Gross	Net	Length	Breadth	Depth		
					Feet						
1	86363		Sc. b.	GEORGE H. CORLISS.....	2,886	2,718	352.0	44.2	22.3	1896	Chicago, Ill.
2	86314	KNQY	Sch.	George R. Bradford.....	142	135	96.4	27.4	8.0	1895	Essex, Mass.
3	85867		Sch.	George T. Duncan.....	10	9	56.3	15.2	3.8	1884	Mill Creek, Md.
4	219509	KNQZ	Bkn.	George U. Hind..... ⁺	1,389	1,224	231.4	43.5	18.6	1919	Rolph, Calif.
5	86530		Slp.	George W. Collier.....	9	9	45.5	15.2	3.5	1900	Deal Island, Md.
6	86110		Slp.	George W. Jackson.....	10	9	41.0	15.2	3.1	1890	Cambridge, Md.
7	200402		Sch.	Georgia A. Gaskins.....	13	11	51.1	14.2	3.4	1903	Elizabeth City, N. C.
8	86203		Sch.	Gertie.....	10	9	37.0	13.2	4.0	1892	Handsboro, Miss.
9	86458		Slp.	Gertie E. Collier.....	7	7	38.0	13.5	3.0	1899	Deal Island, Md.
10	86284		Slp.	Gertrude.....	8	8	38.2	10.4	3.3	1894	Chincoteague, Va.
11	86474		Slp.	Gertrude Wands.....	8	8	42.6	14.3	3.4	1899	Inverness, Md.
12	86512		Slp.	Gladys.....	11	7	50.0	15.6	3.6	1900	Pocomoke City, Md.
13	86496		Slp.	Gladys.....	5	5	36.8	13.4	2.1	1901	Cambridge, Md.
14	200866		Slp.	Gladys.....	7	5	41.5	13.3	3.1	1903	Justisville, Va.
15	204397		Cat.	Gladys.....	6	6	23.9	11.6	4.0	1897	Osterville, Mass.
16	206030		Slp.	Gladys Marie.....	9	5	41.0	14.8	4.0	1910	Pocomoke City, Md.
17	224250		Slp.	Gladys Melba.....	15	10	43.4	15.6	3.7	1924	Crisfield, Md.
18	218220	KNRB	Sc. b.	Glenside.....	974	900	196.3	34.6	18.3	1917	Baltimore, Md.
19	86452		Slp.	Gloucester.....	18	16	41.6	18.3	4.4	1898	Shipyard, Ga.
20	86471		Slp.	Gloucester.....	10	10	42.5	14.2	3.5	1899	Hudson, Md.
21	86175		Slp.	Gold Mine.....	11	8	39.4	13.9	3.6	1891	Atlantic, N. C.
22	213770	KNRC	Slp.	GOLDEN GATE.....	2,332	2,161	293.3	42.8	24.5	1888	Whitehaven, England.
23	86049	KNRD	Sch.	Golden Shore.....	699	626	185.1	38.5	14.2	1889	Port Blakely, Wash.
24	86449		Sch.	Goldie.....	36	28	64.5	18.0	4.5	1898	Scranton, Miss.
25	86370		Sch.	Goldie I. Lewis.....	7	5	41.0	13.5	3.1	1896	Applegarth, Md.
26	86196		Sch.	Gorman C.....	17	13	63.0	17.4	4.0	1892	Solomons Island, Md.
27	211242	KNRE	Sc. b.	GOTHAM 84.....	2,441	2,040	250.0	43.0	26.0	1913	Cleveland, Ohio.
28	211035	KNRF	Sc. b.	GOTHAM 85.....	2,441	2,042	250.0	43.0	26.0	1913	Lorain, Ohio.
29	86242	KNRG	Sch.	Grace G. Bennett..... ⁺	210	199	135.5	23.9	7.8	1893	Bethel, Del.
30	86268		Sch.	Gramplan..... ⁺	844	802	218.0	38.0	13.2	1894	West Bay City, Mich.
31	205552	KNRI	Sc. b.	Greenwood.....	967	880	195.6	35.0	17.6	1908	Noank, Conn.
32	220731	KNRJ	Sc. b.	Griffon.....	2,259	2,149	267.9	46.3	23.8	1920	Winslow, Wash.
33	215508	KNRK	Sc. b.	Guanaacaste..... ⁺	609	548	165.5	36.5	13.9	1917	Portland, Oreg.
34	86578		Sch.	Guillermito.....	38	38	52.0	17.4	6.6		Curacao, Dutch West Indies.
35	215638		Sch.	H. E. Gumbel.....	28	19	54.4	18.8	4.4	1917	Biloxi, Miss.
36	204559		Slp.	H. G. Alexander.....	10	8	47.5	16.0	3.6	1907	Wenona, Md.
37	228343		Sch.	H. H. Robbins.....	53	53	68.8	21.4	6.2	1929	Dorchester, N. J.
38	95719		Sch.	H. M. Rowe.....	39	37	66.0	21.4	5.6	1882	Dorchester Co., Md.
39	219286	KNRL	Bkn.	H. W. Brown.....	2,352	2,190	282.0	45.9	22.4	1919	Orange, Tex.
40	233107		Slp.	Habana.....	13	13	41.5	14.3	4.9	1934	Culebra Island, P. R.
41	95186		Sch.	Hannah and Ida.....	29	27	61.5	20.1	5.2	1872	Mauricetown, N. J.
42	3747	KNNS	Sch.	Hanover No. 1.....	915	847	195.0	34.8	17.6	1898	Noank, Conn.
43	221386	KNRM	Sch.	Harford.....	2,240	2,139	267.3	46.0	23.6	1921	Portland, Me.
44	95215		Slp.	Harp.....	13	12	37.6	10.0	4.0	1873	Darien, Conn.
45	96161	KNRN	Sch.	Harrnet C. Whitehead.....	222	211	119.6	31.3	8.0	1892	Waterford, Conn.
46	96471		Slp.	Harry Anderson.....	8	8	44.3	15.2	3.1	1899	Deal Island, Md.
47	207922		Slp.	Harry F. Albaugh.....	24	19	56.4	18.4	4.8	1910	Chump, Md.
48	216137	KNRP	Sch.	Harry G. Deering.....	1,342	1,163	211.4	41.0	21.1	1918	Bath, Me.
49	95976		Slp.	Harvey M.....	5	5	28.0	11.5	3.2	1886	Glenwood, N. Y.
50	96463		Slp.	Harvey A. Parks.....	8	8	42.0	16.0	2.8	1899	Holland Island, Md.
51	110908	KNRQ	Sch.	Harvey H. Conway.....	118	112	98.5	26.5	6.6	1888	Madison, Md.
52	11477	KNRR	Sc. b.	Hatteras.....	788	754	171.5	33.5	18.8	1865	Brooklyn, N. Y.
53	202508		Slp.	Hattie C. Laird.....	13	9	46.0	15.0	3.2	1905	Pocomoke City, Md.
54	205150	KNRS	Sc. b.	Hauto.....	830	732	180.2	35.0	14.7	1908	Noank, Conn.
55	218625	KNRU	Sch.	Helen Burnet Oring.....	1,226	1,127	202.8	40.4	20.8	1919	Camden, Me.
56	217453		Slp.	Hellene.....	6	5	28.7	11.9	3.2	1912	Belhaven, N. C.
57	202235	KNRV	Sch.	Helvella..... ⁺	499	425	157.4	36.2	12.8	1905	Rockland, Me.
58	95644		Sch.	Henry Disston.....	41	26	73.0	19.8	5.2	1881	Portsmouth, Va.
59	96470	KNRX	Sch.	Henry Wilson.....	499	430	157.8	37.1	11.3	1899	Aberdeen, Wash.
60	96126	KNRY	Sch.	Henry H. Chamberlain.....	245	204	122.3	30.6	8.4	1891	Phippsburg, Me.
61	95733		Sch.	Henry I. Phillips.....	26	25	54.1	18.2	5.0	1882	Cambridge, Md.
62	95826		Slp.	Henry W. Ruark.....	10	9	39.0	15.0	3.3	1884	Taylor's Island, Md.
63	218885	KNRZ	Sch.	Herbert L. Rawding.....	1,219	1,109	201.7	38.5	21.9	1919	Stockton Springs, Me.
64	95528		Slp.	Hercules.....	50	41	60.5	23.0	5.0	1878	San Francisco, Calif.
65	214685	KNBA	Sch.	Herdis..... ⁺	1,220	1,124	199.8	42.3	19.6	1917	Chelsea, Mass.
66	96609	KNBB	Sc. b.	Herdon.....	1,763	1,651	252.0	43.0	20.0	1902	Noank, Conn.

⁺ Formerly (a) British ship, Lord Shaftsbury.
(b) British ship, Golden Gate.

⁺ Formerly schooner barge (a) S. C. Co. No. 84.
(b) S. T. Co. No. 84.
(c) Socony 84.

Line No.	Service	Crew	Name of owner	Home port	Address of owner
1	Frt.	8	Pittsburgh Steamship Co. (W. Va.)	Duluth, Minn.	Wolvin Building.
2	Frt.	3	Levi Bernstein	Portland, Me.	115 Commercial Street.
3	Oys.	3	David A. Webster	Crisfield, Md.	Dames Quarter, Md.
4	Frt.	14	Harry Levy	San Francisco, Calif.	5537 Roberts Street, Oakland, Calif.
5	Oys.	4	Walter D. Webster	Crisfield, Md.	Wenona, Md.
6	Oys.	2	Charles M. Ingersoll	Philadelphia, Pa.	Dividing Creek, N. J.
7	Oys.	3	G. E. Lupton	Washington, N. C.	
8	Frt.	1	Mike Miellas	Tampa, Fla.	Box 494, Tarpon Springs, Fla.
9	Oys.	3	Robert L. Shores	Crisfield, Md.	Deal Island, Md.
10	Oys.	2	Wm. L. Jones	do.	Chance, Md.
11	Msc.	4	Billy Bloodsworth	do.	Toddville, Md.
12	Oys.	1	A. J. Lewis	Reedville, Va.	Walnut Point, Va.
13	Oys.	2	Upsbur Long	Crisfield, Md.	Marlon, Md.
14	Oys.	2	Corbert Ireland	Washington, N. C.	Lowland, N. C.
15	Fsh.	1	Thomas C. Nickerson	New Bedford, Mass.	East Harwich, Mass.
16	Frt.	2	Gorman A. French	Crisfield, Md.	Fairmount, Md.
17	Oys.	2	James R. Drury	Annapolis, Md.	Airedale, Md.
18	Frt.	2	H. P. Dilkes	Philadelphia, Pa.	308 Chestnut Street.
19	Frt.	2	Chatham Oyster Co. (Ga.)	Beaufort, S. C.	Box 379.
20	Oys.	4	Walter Wilson	Cambridge, Md.	Hudson, Md.
21	Oys.	2	D. W. Garrish	Washington, N. C.	Scranton, N. C.
22	Frt.	25	Rolph Navigation & Coal Co. (Calif.)	San Francisco, Calif.	60 California Street.
23	Frt.	9	do.	do.	do.
24	Fsh.	4	Alabama Canning Co. (Ala.)	Mobile, Ala.	Bayou la Batre, Ala.
25	Frt.	4	Richard Lewis	Crisfield, Md.	Hoopersville, Md.
26	Oys.	6	O. P. Owens	Baltimore, Md.	Dames Quarter, Md.
27	Tnk.	12	Gotham Marine Corporation (N. Y.)	New York, N. Y.	c/o Joseph F. O'Boyle, 15 Moore Street.
28	Tnk.	10	do.	do.	do.
29	Frt.	5	C. C. Paul & Co.	Baltimore, Md.	Stewart Building.
30	Frt.	6	Salzburg Transportation Co. (Mich.)	Port Huron, Mich.	Foot Randolph Street, Bay City, Mich.
31	Frt.	4	Lehigh Coal & Navigation Co. (Pa.)	New York, N. Y.	143 Liberty Street.
32	Msc.	24	Norton Clapp	Seattle, Wash.	Washington Building, Tacoma, Wash.
33	Frt.	3	William M. McClellan	Pensacola, Fla.	402 West Lloyd Street.
34	Frt.	4	Tomas Bonano	San Juan, P. R.	249 Loiza Street, Santurce, San Juan, P. R.
35	Oys.	5	Jane M. Taltavull	Gulfport, Miss.	525 East Howard Avenue, Biloxi, Miss.
36	Oys.	4	Wm. T. Crockett	Cape Charles, Va.	Tangier, Va.
37	Oys.	5	Alvin O. Robbins	Philadelphia, Pa.	Port Norris, N. J.
38	Oys.	3	William C. Todd	Crisfield, Md.	Deals Island, Md.
39	Frt.	12	Durham Navigation Corporation (Del.)	New York, N. Y.	501 Fifth Avenue.
40	Frt.	2	Leopoldo Garcia	San Juan, P. R.	Culebra Island, P. R.
41	Frt.	5	H. A. von Flugk	Baltimore, Md.	c/o C. C. Paul & Co., Stewart Building.
42	Frt.	3	Smith-Rowland Co. (Va.)	Norfolk, Va.	304 East Plume Street.
43	Frt.	6	P. Dougherty Co. (Md.)	Baltimore, Md.	Hearst Tower Building.
44	Frt.	1	Grant B. Rackett	Bridgeport, Conn.	R. F. D. 37, South Norwalk, Conn.
45	Frt.	4	M. G. Wright	Elizabeth City, N. C.	500 Shepard Street.
46	Oys.	5	William Wheatley	Crisfield, Md.	Chance, Md.
47	Frt.	3	Paul Benton	do.	Wenona, Md.
48	Frt.	9	Boston Maritime Corporation (Me.)	Boston, Mass.	131 State Street.
49	Frt.	1	Edward L. Yeagle	Bridgeport, Conn.	519 Norman Street.
50	Oys.	5	Peter H. Parks	Cambridge, Md.	Race Street.
51	Frt.	5	Harvey H. Courway	do.	3 Choptank Avenue.
52	Frt.	3	Durham Navigation Corporation (Del.)	New York, N. Y.	501 Fifth Avenue.
53	Oys.	1	A. J. Lewis	Reedville, Va.	Walnut Point, Va.
54	Frt.	4	Lehigh Coal & Navigation Co. (Pa.)	New York, N. Y.	143 Liberty Street.
55	Frt.	8	Boston Maritime Corporation (Me.)	Boston, Mass.	131 State Street.
56	Frt.	2	Richard Lupton	Washington, N. C.	Lowland, N. C.
57	Frt.	6	Edwin F. Fettegrew	Joesport, Me.	Larrabee, Me.
58	Frt.	4	Edward F. Cox	Reedville, Va.	Colonial Beach, Va.
59	Frt.	3	Libby, McNeill & Libby (Mo.)	San Francisco, Calif.	465 California Street.
60	Frt.	5	Alma L. Wasson	Calais, Me.	30 Church Street.
61	Frt.	2	Edith B. Coleman	Baltimore, Md.	Rock Hall, Md.
62	Frt.	8	Rufus W. Dean	Cambridge, Md.	109 Cemetery Avenue.
63	Frt.	8	Lewis K. Thurlow	Boston, Mass.	131 State Street.
64	Frt.	1	August Wilson	San Francisco, Calif.	3308 East Seventeenth Street, Oakland, Calif.
65	Frt.	13	Efas Navigation Corporation (P. R.)	San Juan, P. R.	26 Teutan Street.
66	Frt.	6	Reading Co. (Pa.)	Philadelphia, Pa.	Reading Terminal.

a S. O. Co. No. 85.

b S. T. Co. No. 85.

c Socony 85.

d Formerly Spanish sch. Quillermite.

e Formerly bkn. Macerata.

f Formerly sc. b. Buck Ridge.

g Formerly sch. Richard Cromwell.

Sailing Vessels

Line No.	Official No.	Signal and radio-call letters	Rig	Name of vessel	Tonnage		Register dimensions			When built	Where built
					Gross	Net	Length	Breadth	Depth		
1	210630	KNSO	Sch.	Hesper.....†	1,348	1,231	210.2	41.0	20.4	1918	South Somerset, Mass.
2	96591		Slp.	Hilda.....	8	6	42.5	13.9	3.2	1901	Hallwood, Va.
3	202628		Slp.	Hilda M. Willing.....	8	6	40.0	14.0	3.1	1905	do
4	96432		Sch.	Hildeblank.....	41	35	63.0	20.1	4.4	1898	Biloxi, Miss.
5	96168		So. b.	Hopatcong.....	843	804	192.1	35.3	15.3	1890	Noank, Conn.
6	96448		Slp.	Hopetul.....	16	16	41.0	17.2	3.9	1899	Shipyard, Ga.
7	200470	KNSE	Sch.	Horace A. Stone.....†	1,376	1,237	208.5	38.6	20.7	1903	Brewer, Me.
8	200890		Slp.	Howard.....	10	8	45.0	15.3	3.1	1909	Deep Creek, Va.
9	214857		So. b.	Howard E.....	436	421	134.6	23.9	11.2	1918	Pocomoke City, Md.
10	96170		Sch.	Hugh S. Oram.....	10	9	46.0	14.5	3.8	1892	do
11	95981		Sch.	Hulda.....	66	52	75.5	23.5	6.0	1888	Cambridge, Md.
12	200551		Sch.	Hyacinth.....	25	15	52.8	18.5	4.2	1903	Biloxi, Miss.
13	215639		Sch.	I. Heidenhelm.....	28	19	54.5	18.8	4.4	1917	do
14	202652	KNSF	So. b.	I. D. Fletcher.....	1,034	1,034	215.6	35.0	16.7	1909	Sparrows Point, Md.
15	100316	KNSG	So. b.	I. F. Chapman.....	2,155	2,016	237.5	42.7	19.2	1882	Bath, Me.
16	100184		Sch.	Ida.....	42	40	65.0	20.8	5.5	1875	Talbot Co., Md.
17	100645		Sch.	Ida O.....	27	18	58.0	20.4	3.9	1897	De Lisle, Miss.
18	100657		Sch.	Ida May.....	70	54	72.0	21.4	7.4	1898	Urbana, Va.
19	203550		Slp.	Ida May.....	10	7	42.2	14.4	3.3	1903	Deepcreek, Va.
20	80340		Sch.	Ida B. Conway.....	73	58	83.1	24.0	6.5	1876	Nanticoke River, Md.
21	217434	KNSH	Sch.	Ida S. Dow.....	1,411	1,280	225.0	43.2	19.8	1918	Thomaston, Me.
22	232213		Slp.	Idéal.....	16	15	43.9	16.0	4.8	1933	Playa Fajardo, P. R.
23	100365		Slp.	Idella.....	10	5	40.2	14.5	3.4	1884	Cambridge, Md.
24	201115		Cat.	Idler.....	6	6	28.2	13.0	3.2	1904	Patchogue, N. Y.
25	206683		Sch.	Imalda Campbell.....	30	20	58.4	19.4	5.0	1908	Dorchester, N. J.
26	100189	KNSI	Sbp.	Indiana.....	1,487	1,413	208.9	40.0	23.9	1876	Bath, Me.
27	100710	KNSJ	So. b.	Indiana.....	1,626	1,506	236.3	43.3	20.5	1900	do
28	100307		Sch.	Inez.....	66	63	70.0	22.5	6.3	1882	Millbridge, Me.
29	100959		Sch.	Iowa.....	15	9	53.0	15.0	3.1	1907	Beaufort, N. C.
30	204570		Slp.	Ira T. Croswell.....	10	8	48.0	16.7	3.7	1908	Orlolo, Md.
31	100280		Sch.	Irene.....	5	5	47.0	11.6	2.6	1876	Crisfield, Md.
32	211840	KNSK	So. b.	Irene.....	1,206	1,076	229.6	37.7	18.2	1913	Bath, Me.
33	100275		Sch.	Iron Cliff.....	1,118	1,077	212.4	35.0	18.0	1901	Detroit, Mich.
34	206813		Slp.	Iva.....	5	5	35.8	12.8	2.8	1902	Hunting Creek, Va.
35	100671		Sch.	Iva Manifold.....	28	26	53.5	18.2	5.7	1893	Herring Bay, Md.
36	100987		Slp.	Iva Pearl.....	6	6	38.5	14.3	3.0	1899	Elllott, Md.
37	100091		Sch.	Ivy.....	11	7	46.0	13.7	3.0	1899	Smyrna, N. C.
38	76021		Sch.	J. McCaffrey.....	23	16	52.6	18.4	4.1	1878	Stonewall, Miss.
39	77145		Sch.	J. Peterson.....	27	17	55.2	18.6	4.2	1894	Bonfouca, La.
40	77382		Sch.	J. Tolley.....	7	7	39.0	14.4	2.6	1899	Fishing Creek, Md.
41	76430		Sch.	J. A. Chelton.....	4	34	66.0	22.5	6.0	1883	Pocomoke City, Md.
42	205848		Sch.	J. A. Croswell.....	56	47	78.2	22.4	5.9	1908	Whitehaven, Md.
43	205631		Slp.	J. B. Vetra.....	15	12	50.0	16.6	4.0	1908	Wenona, Md.
44	76892		Sch.	J. C. Armiger.....	22	21	60.9	17.7	4.3	1890	Solomon Island, Md.
45	77329		Sch.	J. C. Causey.....	6	6	44.1	10.9	2.8	1890	Deals Island, Md.
46	77215		Sch.	J. E. Grady.....	12	9	37.5	10.7	5.4	1896	Apalachicola, Fla.
47	76444		Sch.	J. F. Langhammer.....	31	23	60.0	19.0	5.8	1883	Pocomoke City, Md.
48	76098		Sch.	J. R. Dixon.....	18	16	47.2	16.7	4.5	1879	Somerset County, Md.
49	76343		Slp.	J. T. Leonard.....	10	9	45.4	16.6	2.8	1882	Dorchester County, Md.
50	200939	KNSM	Sch.	J. W. Clise.....	845	715	185.6	41.0	14.0	1904	Ballard, Wash.
51	77514		Sch.	J. W. Knowles.....	57	52	83.0	23.0	5.8	1901	Sharptown, Md.
52	226422		Sch.	J. and E. Riggin.....	57	57	76.4	22.3	6.1	1927	Dorchester, N. J.
53	76221		Sch.	J. Chester Wood.....	69	66	68.6	23.0	6.0	1881	Cherryfield, Me.
54	111429	WLET	Sch.	J. Edwin Kirwin.....†	138	110	105.0	28.9	8.7	1902	Gloucester, Va.
55	202432		Sch.	J. Lloyd Hawkrigde.....	121	88	89.6	26.6	6.4	1905	Millford, Del.
56	77184		Sl. b.	James M.....	31	31	58.1	18.2	4.0	1895	Woolwich, Me.
57	202613		Sch.	James Munroe.....	25	12	53.7	19.0	4.1	1905	Biloxi, Miss.
58	77231		Sch.	JAMES NASMYTH.....	3,010	2,807	365.5	45.8	23.0	1890	West Bay City, Mich.
59	76875		Sch.	James A. Webster.....	74	70	86.0	27.0	6.6	1890	Brooksville, Me.
60	76326		Sch.	James A. Whiting.....	35	23	61.0	20.6	6.3	1871	Somerset County, Md.
61	75188		Sch.	James E. Trott.....	59	56	73.8	22.9	6.2	1870	Baltimore, Md.
62	77492		Sch.	James O. Wright.....	17	17	60.0	17.8	4.7	1901	Orlolo, Md.
63	76754		Sch.	Janie.....	11	8	46.2	12.2	3.1	1888	Smyrna, N. C.
64	77163		Slp.	Janie Berry.....	29	23	50.0	18.4	3.6	1894	Stralts, N. C.
65	203454		Sch.	Jeannie.....	9	9	35.0	12.4	4.0	1906	Unalaklik, Alaska.
66	76992		Sch.	Jennie K.....	18	17	48.0	17.5	3.0	1891	Logtown, Miss.
67	77312	KNSQ	Sch.	Jennie D. Bell.....	194	171	125.0	23.5	7.5	1898	Bethel, Del.

† Formerly sch. William Layton.

† Formerly (a) sch. J. W. Clise.
(b) Norwegian sch. J. W. Clise.

Sailing Vessels

645

Line No.	Service	Crew	Name of owner	Home port	Address of owner
1	Frt.	9	Frank W. Winter.....	Portland, Me.....	29 Second Avenue, Auburn, Me.
2	Frt.	4	J. W. Sadler.....	Washington, N. C.....	Hobucken, N. C.
3	Oys.	4	Roland Bozman.....	Crisfield, Md.....	Wenona, Md.
4	Frt.	3	Ernest Prieto.....	New Orleans, La.....	Mandeville, La.
5	Frt.	3	Durham Navigation Corporation (Del.).....	New York, N. Y.....	501 Fifth Avenue.
6	Frt.	2	Ocean Lake & River Fish Co. (Ga.).....	Beaufort, S. C.....	401 West Bay Street, Savannah, Ga.
7	Frt.	10	Lewis K. Thurlow.....	Boston, Mass.....	131 State Street.
8	Oys.	5	Fillmore Brimer.....	Crisfield, Md.....	Ewell, Md.
9	Frt.	1	Diamond P. Transportation Co. (Del.).....	Philadelphia, Pa.....	151 South Front Street.
10	Frt.	6	Isaac E. Elliott.....	Cambridge, Md.....	Oxford, Md.
11	Frt.	4	William Weiss.....	Baltimore, Md.....	3103 Gwynns Falls Parkway.
12	Oys.	4	Elsie Taltavull.....	Gulfport, Miss.....	525 East Howard Avenue, Biloxi, Miss.
13	Oys.	5	Jane M. Taltavull.....	do.....	Do.
14	Frt.	9	Barrett Co. (N. J.).....	New York, N. Y.....	40 Rector Street.
15	Frt.	20	Durham Navigation Corporation (Del.).....	do.....	501 Fifth Avenue.
16	Frt.	3	Peter W. Price.....	Crisfield, Md.....	Chance, Md.
17	Fsh.	4	Alabama Canning Co. (Ala.).....	Mobile, Ala.....	Bayou la Batre, Ala.
18	Frt.	4	Barney D. Wessels.....	Reedville, Va.....	Morattico, Va.
19	Oys.	4	Orville H. Parks.....	Crisfield, Md.....	Wingate, Md.
20	Frt.	4	Harvey H. Conway.....	Cambridge, Md.....	3 Choptank Avenue.
21	Frt.	10	William F. Plummer.....	Bath, Me.....	104 Winship Street.
22	Frt.	3	Bonifacio de Jesus.....	San Juan, P. R.....	Playa de Fajardo, P. R.
23	Oys.	4	Maxwell P. Harrington.....	Wilmington, Del.....	Dover, Del.
24	Pas.	1	E. S. Thomas.....	New York, N. Y.....	Center Moriches, N. Y.
25	Frt.	6	Wilson A. Campbell, estate of.....	Philadelphia, Pa.....	c/o George L. Campbell, Bridgeton, N. J.
26	Fsh.	7	W. Loyd Crane.....	Los Angeles, Calif.....	2214 Glydon Avenue, Santa Monica, Calif.
27	Frt.	3	Durham Navigation Corporation (Del.).....	New York, N. Y.....	501 Fifth Avenue.
28	Frt.	2	E. H. Webster.....	Belfast, Me.....	Castine, Me.
29	Frt.	1	Julia W. Hill.....	Beaufort, N. C.....	Sealevel, N. C.
30	Oys.	4	William L. Jones.....	Crisfield, Md.....	Chance, Md.
31	Oys.	3	J. E. Todd.....	do.....	Maryland Avenue.
32	Frt.	4	Mystlo Steamship Co. (trustees).....	Boston, Mass.....	250 Stuart Street.
33	Frt.	4	Ralph W. Jex.....	Toledo, Ohio.....	1735 Summit Street.
34	Oys.	3	A. F. Evans.....	Crisfield, Md.....	Ewell, Md.
35	Frt.	2	Thomas A. Smith.....	Annapolis, Md.....	R. F. D. Box 10.
36	Oys.	4	John P. Marshall.....	Crisfield, Md.....	Ewell, Md.
37	Oys.	3	W. M. Gaskell.....	Beaufort, N. C.....	Sealevel, N. C.
38	Fsh.	2	DeJean Packing Co. (Miss.).....	Gulfport, Miss.....	East Beach and Pine Street, Biloxi, Miss.
39	Oys.	4	Mavar Fish & Oyster Co. (La.).....	do.....	East Beach and Maple Streets.
40	Oys.	3	Elwood C. Todd.....	Crisfield, Md.....	Crocheron, Md.
41	Frt.	3	Robert J. Shores.....	do.....	Chance, Md.
42	Oys.	3	Lewin M. Kennard.....	Cambridge, Md.....	210 East Pratt Street, Baltimore, Md.
43	Frt.	4	Silas Rodney Webster.....	Baltimore, Md.....	2208 Boston Street.
44	Frt.	2	Herman L. Cook.....	Cambridge, Md.....	208 Maryland Avenue.
45	Oys.	2	Jessie J. Parks.....	Crisfield, Md.....	Maryland Avenue.
46	Frt.	3	D. T. Hunt.....	Tampa, Fla.....	St. Andrews, Fla.
47	Oys.	2	Clyde A. Phillips.....	Philadelphia, Pa.....	Port Norris, N. J.
48	Frt.	1	J. T. Mears.....	Reedville, Va.....	Colonial Beach, Va.
49	Oys.	5	William Jones.....	Cambridge, Md.....	East New Market, Md.
50	Frt.	8	Putnam Lumber Co. (Fla.).....	Jacksonville, Fla.....	Shamrock, Fla.
51	Frt.	4	B. S. Thrift.....	Reedville, Va.....	Kinsale, Va.
52	Oys.	8	Charles M. Rigglin.....	Philadelphia, Pa.....	Port Norris, N. J.
53	Frt.	3	A. B. Maxrall.....	Bar Harbor, Me.....	Ellsworth, Me.
54	Frt.	5	L. C. Gardner.....	Miami, Fla.....	27 Northwest Fifth Street.
55	Frt.	1	Irving E. DeWick.....	New Haven, Conn.....	101 First Avenue, West Haven, Conn.
56	Frt.	1	Kerr and Houston (Me.).....	Portland, Me.....	142 High Street.
57	Oys.	4	Elsie Taltavull.....	Gulfport, Miss.....	525 East Howard Avenue, Biloxi, Miss.
58	Frt.	8	Pittsburgh Steamship Co. (W. Va.).....	Duluth, Minn.....	Wolvyn Building.
59	Frt.	2	Albert W. Webster.....	Rockland, Me.....	Vinalhaven, Me.
60	Frt.	2	A. J. Lewis.....	Reedville, Va.....	Walnut Point, Va.
61	Frt.	3	Thomas C. Hance.....	Annapolis, Md.....	Mutual, Md.
62	Frt.	3	H. T. Belfield.....	Reedville, Va.....	Kinsale, Va.
63	Fsh.	1	H. C. Potter.....	Washington, N. C.....	South Creek, N. C.
64	Oys.	2	William H. Daniels.....	do.....	Ransomville, N. C.
65	Frt.	2	Charles A. Traeger.....	Nome, Alaska.....	Unalakleet, Alaska.
66	Frt.	2	Ernest Prieto.....	New Orleans, La.....	Mandeville, La.
67	Frt.	5	C. C. Paul & Co.....	Baltimore, Md.....	Stewart Building.

1 Formerly schooner Ruby and Bessie.

Sailing Vessels

Line No.	Official No.	Signal and radio call letters	Rig	Name of vessel	Tonnage		Register dimensions			When built	Where built
					Gross	Net	Length	Breadth	Depth		
1	217636	KNSR	Sch.	Jennie Flood Kregor	1,838	1,614	243.7	42.2	10.5	1919	Belfast, Me.
2	206628		Slp.	Jessie Price	15	12	50.9	16.3	4.3	1908	Oriole, Md.
3	77093	KNSS	Sch.	John A.	282	235	131.7	32.0	9.8	1893	Eureka, Calif.
4	77436		Sch.	John Branford	24	24	67.0	18.6	5.5	1900	Fairmount, Md.
5	77417	KNST	Sbp.	JOHN ENA	2,842	2,706	312.9	48.1	25.0	1892	Glasgow, Scotland
6	201630	KNSU	Sc. b.	John Forsyth	2,198	2,067	279.4	47.4	21.5	1904	New London, Conn.
7	77908		Sch.	JOHN FRITZ	4,152	3,840	436.0	60.0	24.0	1898	West Bay City, Mich.
8	76578	KNSV	Sch.	John Hagerty	235	223	129.3	28.7	9.0	1885	Tottenville, N. Y.
9	77358		Sc. b.	JOHN SWEATON	4,530	4,217	446.5	50.2	25.0	1899	West Superior, Wis.
10	77310		Sch.	JOHN A. ROEBLING	4,152	3,840	436.0	60.0	24.0	1898	do
11	13799		Sch.	John B. Norris	49	46	66.5	20.2	6.3	1868	Fairhaven, Mass.
12	200880		Sch.	John R. Manta	147	98	101.8	24.9	10.2	1904	Essex, Mass.
13	76701		Sch.	John S. Myers	25	15	54.4	17.9	5.0	1887	Bridgeton, N. J.
14	13494		Sch.	John W. Bell	90	86	96.1	22.8	6.9	1848	New York, N. Y.
15	77438	KNSX	Sc. b.	John W. Chittenden	235	186	128.2	27.0	8.7	1900	Tottenville, N. Y.
16	76917		Sch.	John R. P. Moore	99	94	86.7	27.0	6.5	1877	Snow Hill, Md.
17	211851		Slp.	Joseph O.	9	8	37.0	13.7	2.4	1913	Port Royal, S. O.
18	221160	KNSY	Sc. b.	Joseph E. Hooper	2,233	2,150	267.3	46.0	23.6	1921	South Portland, Me.
19	77158		Sch.	Joseph S. Faulkner	30	29	69.3	19.3	4.6	1894	Tilghmans Island, Md.
20	76477		Sch.	Jos. W. Brooks	10	9	43.6	14.6	3.2	1883	Madison, Md.
21	76631		Sch.	Josephine	15	14	49.5	14.0	3.2	1896	Fort Meyers, Fla.
22	214521		Sch.	Josephine Foster	23	16	57.6	19.2	3.7	1915	Pascagoula, Miss.
23	77248		Sch.	Josephine Lopez	44	35	65.0	22.3	4.8	1896	Handsboro, Miss.
24	77086		Sch.	Josephine Mestler	41	26	68.2	28.7	4.1	1893	do
25	92364	KNSZ	Sch.	Josephine Wimsatt	149	108	95.0	27.0	6.0	1891	Milford, Del.
26	230848	KNTA	Sch.	Josephine A. McQueen	1,607	1,462	230.0	41.9	22.8	1920	Rockland, Me.
27	230980	KNTB	Sch.	Joseph B. Chase	1,661	1,518	230.8	41.4	23.7	1921	Boothbay Harbor, Me.
28	232040		Slp.	Juan Jose	9	9	34.8	12.6	4.7	1922	Fajardo, P. R.
29	209330		Sch.	Julia	16	16	47.0	15.9	4.9	1911	Mayaguez, P. R.
30	75164		Sch.	Julia and Annie	42	40	64.5	21.5	6.4	1869	Talbot County, Md.
31	77569		Sch.	Julia L.	18	12	46.8	17.2	3.1	1903	Blox, Miss.
32	224378		Sch.	Julia Delacruz	34	19	58.7	19.4	4.5	1924	do
33	215288	KNTC	Sc. b.	JUNIATA	1,432	1,396	240.5	41.0	16.8	1917	New Orleans, La.
34	219520	KNTD	Sch.	K. V. Kruse	1,728	1,554	242.3	46.2	20.0	1920	North Bend, Oreg.
35	14487	KNTE	Sch.	Kate Darlington	135	128	97.8	28.0	7.1	1889	Baltimore, Md.
36	14403		Sch.	Kate H. Tilghman	67	64	85.0	24.0	5.8	1881	Wicomico County, Md.
37	161063		Sch.	Kathleen	18	13	58.6	17.2	4.4	1894	Fairmount, Md.
38	161189		Slp.	Kathryn	12	12	50.0	16.8	4.2	1901	Crisfield, Md.
39	14487		Sch.	Katie C.	26	16	53.0	18.8	5.0	1887	Lebanon, Del.
40	161166		Sch.	Katie May	6	6	41.5	13.0	2.8	1900	Bishops Head, Md.
41	209214		Slp.	Katie Rowe	28	21	56.3	18.8	5.4	1911	Oriole, Md.
42	77564		Sch.	Katie D. Seavey	66	55	65.3	21.6	7.1	1902	Brooksville, Me.
43	219079	KNTF	Sch.	Kenton	904	825	187.4	38.4	15.3	1919	Bath, Me.
44	161111	KNTG	Sc. b.	Kentucky	1,575	1,472	245.2	44.3	19.2	1898	do
45	161181	KNTH	Sc. b.	Kimberton	865	866	195.0	35.0	17.6	1901	Noank, Conn.
46	126732		Sch.	Kinkora	229	229	126.0	24.1	8.4	1891	Sharptown, Md.
47	161139		Slp.	Klondike	7	7	41.5	13.5	3.0	1897	Pocomoke City, Md.
48	96314	KNRT	Sc. b.	L. & W. B. C. Co. No. 9	678	644	176.4	35.0	14.2	1896	do
49	15703		Sch.	L. C. Spencer	44	42	64.0	20.8	6.4	1870	Dorchester, Md.
50	140671		Sch.	L. E. Coulbourn	19	13	59.0	16.3	4.3	1842	Somerset County, Md.
51	141434		Sch.	L. F. Petty	35	25	65.5	18.7	5.0	1896	Madison, Md.
52	141842		Sch.	Lacey	9	8	43.7	14.5	2.7	1902	Wit, N. C.
53	213633		Slp.	Lady Eleanor	27	22	58.0	18.8	5.2	1915	Oriole, Md.
54	214519		Slp.	Lady Evelyn	10	8	43.0	14.3	3.4	1916	Salisbury, Md.
55	140736		Slp.	Lady Harrington	8	8	43.5	14.5	3.5	1884	Madison, Md.
56	209347	KNTJ	Sch.	Laforest I. Simmons	132	104	88.9	27.8	7.5	1909	Milford, Del.
57	211879		Sch.	Lala G.	20	19	52.2	15.8	3.3	1913	Atlantic, N. C.
58	141765	KNTK	Sc. b.	Langhorne	955	866	195.0	35.0	17.6	1901	Noank, Conn.
59	141761		Slp.	Laura J. Barkley	6	6	37.0	13.9	3.0	1901	Fishing Creek, Md.
60	209249		Slp.	Laura M. Evans	10	8	42.7	15.3	3.6	1911	Crisfield, Md.
61	141223		Sch.	Laurena Clayton	79	75	95.0	24.0	7.0	1892	Cambridge, Md.
62	16680	KNTL	Sch.	Laivoita	204	173	104.0	28.0	11.4	1870	Ellsworth, Me.
63	210389	KNTM	Sc. b.	Leesport	963	876	195.0	35.0	17.6	1912	Noank, Conn.
64	140740		Slp.	Lella Wyandotte	9	8	41.7	14.4	3.6	1884	Cambridge, Md.
65	141694		Sch.	Lemuel Kirwan	39	39	75.5	21.1	8.0	1901	Chester, Md.
66	211834		Slp.	Lena	9	8	35.3	13.7	2.4	1913	Port Royal, S. C.

† Formerly (a) ship John Ena.
 † Formerly (b) British ship John Ena.
 † Formerly sc. b. Northern No. 41.

† Formerly sch. May and Anna Beswick.
 † Formerly (a) sc. b. Juniata.
 † Formerly (b) Venezuelan Sc. b. Juniata.

Line No.	Service	Crew	Name of owner	Home port	Address of owner
1	Frt.	10	Crowell & Thurlow (Me.)	Boston, Mass.	131 State Street.
2	Oys.	3	Charles McBride	Crisfield, Md.	Chance, Md.
3	Cod.	30	Pacific Coast Codfish Co. (Wash.)	Seattle, Wash.	Pier 1.
4	Frt.	3	T. M. Brooks	Reedville, Va.	Westmoreland, Va.
5	Frt.	29	Andrew F. Mahony	San Francisco, Calif.	1 Drumm Street.
6	Frt.	7	Thames Shipyard (Conn.)	New London, Conn.	
7	Frt.	9	Pittsburgh Steamship Co. (W. Va.)	Duluth, Minn.	Wolvyn Building.
8	Frt.	1	Norfolk Lighterage Co. (Va.)	Norfolk, Va.	Foot Commerce Street.
9	Frt.	10	Pittsburgh Steamship Co. (W. Va.)	Duluth, Minn.	Wolvyn Building.
10	Frt.	10	do	do	Do.
11	Frt.	1	F. C. Huntley	Calais, Me.	914 High Street.
12	Pas.	18	Albertino J. Senna	Providence, R. I.	407 Allen Street, New Bedford, Mass.
13	Oya.	6	Charles Hoffman	Philadelphia, Pa.	Leesburg, N. J.
14	Frt.	4	D. L. MacMurchin	Baltimore, Md.	2608 Whitney Street, Houston, Tex.
15	Msc.	3	Merritt & Chapman and Scott Corporation (Del.)	New York, N. Y.	17 Battery Place.
16	Frt.	4	Tom Contes	Reedville, Va.	Freeport, Va.
17	Frt.	2	Chatham Oyster Co. (Ga.)	Beaufort, S. C.	Box 379.
18	Frt.	5	Eastern Transportation Co. (Del.)	Wilmington, Del.	Ford Building.
19	Oys.	6	Herman L. Berry	Philadelphia, Pa.	Port Norris, N. J.
20	Oys.	4	Oscar L. Tubman	do	Cedarville, N. J.
21	Fsh.	4	Gilbert H. Albury	Key West, Fla.	717 Galveston Lane.
22	Oys.	5	C. B. Foster Packing Co. (La.)	New Orleans, La.	1009 Maison Blanche Building.
23	Fsh.	4	Alabama Canning Co. (Ala.)	Mobile, Ala.	Bayou LaBatre, Ala.
24	Frt.	5	Ernest Prieto	New Orleans, La.	Mandeville, La.
25	Frt.	4	Johnson & Wimsatt (Del.)	Washington, D. C.	Ninth and Water Streets SW.
26	Frt.	11	Lewis K. Thurlow	Boston, Mass.	131 State Street.
27	Frt.	8	do	do	Do.
28	Frt.	2	Enrique Carrillo	San Juan, P. R.	23 Baldorioty Street, Isabel Segunda, Vieques Island, P. R.
29	Frt.	4	Gonzalo Carrillo	do	Bo. Morroco, Vieques Island, P. R.
30	Frt.	3	Charles A. Tuers	Annapolis, Md.	96 Dock Street.
31	Frt.	4	Dunbar-Dukate Co. (La.)	New Orleans, La.	322 Perdido Street.
32	Oys.	5	C. B. Foster Packing Co. (La.)	Gulfport, Miss.	Maison Blanche Building, New Orleans, La.
33	Tnk.	10	Gulf Refining Co. (Tex.)	Port Arthur, Tex.	Gulf Office Building.
34	Frt.	14	David C. G. Anderson	Astoria, Oreg.	General Delivery.
35	Frt.	5	William B. Vane	Cambridge, Md.	604 East Pratt Street, Baltimore, Md.
36	Frt.	2	Robert Otho Smith	Reedville, Va.	Urbanna, Va.
37	Frt.	2	Frank E. Maddox	Annapolis, Md.	Doncaster, Md.
38	Oys.	5	John E. Spriggs	Crisfield, Md.	Ewell, Md.
39	Oys.	4	George Stokes	Philadelphia, Pa.	Port Norris, N. J.
40	Oys.	2	F. H. Todd	Crisfield, Md.	Crocheron, Md.
41	Frt.	6	Silas R. Webster	Baltimore, Md.	2208 Boston Street.
42	Frt.	2	Fred M. Seavey	Portland, Me.	Prospect Harbor, Me.
43	Frt.	8	F. H. Sahlman	Jacksonville, Fla.	Fernandina, Fla.
44	Frt.	4	Durham Navigation Corporation (Del.)	New York, N. Y.	601 Fifth Avenue.
45	Frt.	4	Reading Co. (Pa.)	Philadelphia, Pa.	Reading Terminal.
46	Frt.	5	Johnson & Wimsatt (Del.)	Washington, D. C.	Ninth and Water Streets SW.
47	Oys.	4	Samuel M. Tyler	Cambridge, Md.	Hooperaville, Md.
48	Frt.	2	Delaware, Lackawanna and Western Coal Co. (N. J.)	New York, N. Y.	120 Broadway.
49	Oys.	6	Howard H. Bradway	Philadelphia, Pa.	Port Norris, N. J.
50	Oys.	4	Elsworth T. Evans	Crisfield, Md.	Ewell, Md.
51	Frt.	4	Theo. L. Drury	Annapolis, Md.	Alredale, Md.
52	Frt.	1	James Tosto	Beaufort, N. C.	Sealevel, N. C.
53	Frt.	6	Silas R. Webster	Baltimore, Md.	2208 Boston Street.
54	Oys.	4	Alford T. Moore	Wilmington, Del.	Little Creek, Del.
55	Oys.	6	H. F. Brannock & Co. (Md.)	Cambridge, Md.	
56	Frt.	1	Joseph E. Warner	Fall River, Mass.	Taunton, Mass.
57	Msc.	1	A. M. Fulcher	Beaufort, N. C.	Atlantic, N. C.
58	Frt.	4	Reading Co. (Pa.)	Philadelphia, Pa.	Reading Terminal.
59	Oys.	4	Glendy Larrimore	Cambridge, Md.	Tilghman, Md.
60	Oys.	2	F. A. Lewis	Washington, N. C.	Lowland, N. C.
61	Frt.	5	Harvey H. Conway	Cambridge, Md.	8 Choptank Avenue.
62	Frt.	3	Whitcomb, Haynes & Whitney (Me.)	Bar Harbor, Me.	Elsworth Falls, Me.
63	Frt.	4	H. P. Dilkes	Philadelphia, Pa.	308 Chestnut Street.
64	Oys.	2	William F. Hubbard	Cambridge, Md.	225 Henry Street.
65	Frt.	2	Carl F. Wilde	Annapolis, Md.	West Shadyside, Md.
66	Frt.	2	Chatham Oyster Co. (Ga.)	Beaufort, S. C.	Box 379.

Formerly schooner Joanna Durgala.
 Formerly sch. Miriam Landis.

Formerly schooner Chas. T. Strann.
 Formerly sch. Charles L. Robde.
 Formerly sc. b. Haverford.

Line No.	Official No.	Signal and radio call letters	Rig	Name of vessel	Tonnage		Register dimensions			When built	Where built
					Gross	Net	Length	Breadth	Depth		
1	141563		Slp.	Lena May	5	5	36.0	13.4	2.6	1898	Hopewell, Md.
2	224257		Slp.	Lena Rose	16	10	42.8	15.1	4.2	1924	Parkley, Va.
3	200666		Slp.	Lena Schroder	5	5	36.8	11.8	2.8	1903	Orlolo, Md.
4	204498		Slp.	Leona	8	6	41.3	14.3	3.0	1907	Deep Creek, Va.
5	222065	KNTN	Sch.	Leona & Marion	313	263	134.0	28.0	9.4	1920	Machias, Me.
6	141194		Sch.	Levi B. Phillips	87	66	56.7	23.8	7.0	1892	Cambridge, Md.
7	224627		Slp.	Levin	11	8	33.0	15.2	3.7	1924	Hiltonhead, S. C.
8	141175	KNTO	Sch.	Levin J. Marvel	183	174	125.5	23.8	7.5	1891	Bethel, Del.
9	207552		Sch.	Lewis C. Worrell	55	47	74.0	21.6	6.1	1910	Compton, Md.
10	141814		Sch.	Lewis M. Thomas	66	37	77.0	22.0	5.0	1902	Pocomoke City, Md.
11	141192		Sch.	Lillian	10	6	45.0	12.9	3.1	1892	Smyrna, N. C.
12	141181		Slp.	Lillian	8	8	40.1	14.5	3.1	1901	St. Michaels, Md.
13	141647		Sch.	Lillian C.	19	10	54.9	17.1	3.9	1900	Biloxi, Miss.
14	209175		Slp.	Lillian and Earl	10	7	43.4	15.0	4.0	1911	Inverness, Md.
15	215084		Sch.	Lillian Holley	30	19	58.4	19.3	4.1	1918	Biloxi, Miss.
16	220698	KNTQ	Sch.	Lillian E. Kerr	548	475	160.2	35.5	12.7	1920	Pocomoke City, Md.
17	205717		Slp.	Lille E. Shores	14	10	51.8	16.6	3.3	1908	Orlolo, Md.
18	200423		Sch.	Linda D.	27	17	50.0	18.7	4.2	1903	Biloxi, Miss.
19	15865		Slp.	Little Brother	10	9	35.8	13.2	4.9	1873	Charleston, S. C.
20	140825		Sch.	Little Jennie	22	20	57.9	16.3	4.6	1884	Calvert Co., Md.
21	140429		Sch.	Live Oak	10	5	42.8	15.6	3.1	1890	Wolf River, Miss.
22	15310		Sch.	Lizzie J. Clark	55	53	66.5	20.8	6.1	1897	Pembroke, Me.
23	202376		Sch.	Lizzie J. Cox	23	17	67.6	18.5	5.0	1905	Fishing Island, Md.
24	141632		Slp.	Lizzie S. Johnson	8	6	43.2	14.0	3.4	1896	Pocomoke City, Md.
25	141668		Slp.	Lola S.	9	6	45.8	15.3	3.2	1900	do.
26	201422		Slp.	Lola	9	7	42.0	14.0	3.5	1904	Mearsville, Va.
27	140644		Sch.	Lola Taylor	10	5	56.0	16.2	2.3	1886	Westmoreland Co., Va.
28	141817		Sch.	Lola E. Bennett	28	28	69.0	20.8	5.8	1902	Inverness, Md.
29	135687		Sch.	Lollita	28	26	58.0	20.7	4.2	1882	Jordan River, Miss.
30	141303		Slp.	Lorena B.	8	8	36.6	12.5	3.6	1893	South Norwalk, Conn.
31	141729		Sch.	Lorena D.	14	9	48.8	15.0	3.3	1901	Beaufort, N. C.
32	140107		Sch.	Lottie and Annie	96	91	86.0	26.5	6.6	1875	St. Michaels, Md.
33	207904		Slp.	Lottie Bell	20	14	53.0	18.0	4.8	1910	Deal Island, Md.
34	141625	KNTR	Sch.	Lottie Bennett	566	496	170.4	37.6	12.8	1899	Port Blakely, Wash.
35	141452		Sch.	Lottie M. Leach	30	21	65.2	18.8	5.0	1896	Solomons Island, Md.
36	201268		Slp.	Louis Hunter	6	6	34.0	12.7	2.7	1904	Bulfton, S. C.
37	210830		Slp.	Louis Paul	8	7	36.6	13.1	3.0	1912	Port Royal, S. C.
38	15691		Sch.	Louisa	38	16	38.8	15.1	4.4	1870	Key West, Fla.
39	141201	KNTS	Sch.	Louise	147	132	160.0	35.0	10.0	1892	Fairhaven, Calif.
40	141621		Slp.	Louise Miles	6	6	40.0	12.6	3.0	1899	Crab Island, Md.
41	140667		Sch.	Louise F. Harper	62	62	80.1	22.5	9.2	1887	Harkers Island, N. C.
42	224263		Slp.	Loverdel	9	7	32.2	13.7	3.5	1924	Hiltonhead, S. C.
43	227947		Slp.	Loyal	8	6	26.8	9.8	4.8	1928	St. Thomas, Virgin Islands.
44	140997		Sch.	Lucia A. Simpson	227	215	127.0	28.0	8.7	1875	Maultwood, Wis.
45	215893	KNTT	Sch.	Lucy Evelyn	374	307	139.9	32.4	11.1	1917	Harrington, Me.
46	140969	KNTU	Sch.	Lucy May	104	98	84.8	25.4	6.5	1888	Cherryfield, Me.
47	201501		Sch.	Lucy May	12	12	48.0	11.9	3.0	1904	Smyrna, N. C.
48	210618		Slp.	Lucy M. Tyler	7	5	36.0	13.2	2.8	1906	Hoopers Island, Md.
49	141673		Slp.	Lula and Emma	9	6	44.5	15.4	3.8	1900	Pocomoke City, Md.
50	141824		Slp.	Lula Bell	7	6	40.0	13.4	3.0	1902	Justisville, Va.
51	210692		Sch.	Lula M. Phillips	61	53	77.5	22.0	5.6	1913	Bethel, Del.
52	215645	KNTV	Sch.	Luther Little	1,234	1,119	204.5	40.9	19.6	1917	Somerset, Mass.
53	222401	KNTW	So. b.	Luther E. Hooper	2,197	2,114	267.3	46.0	23.6	1918	Morehead City, N. C.
54	220197		Slp.	Lydia Esther	20	20	42.5	16.5	6.0	1930	Vicques Island, P. R.
55	140539		Sch.	Lydia M. Webster	47	45	68.8	21.2	6.1	1882	Castine, Me.
56	208276	KNTX	So. b.	Lydia McLellan Baxter	1,352	1,163	206.2	40.3	21.8	1911	Bath, Me.
57	204639		Sch.	M. A. Shanklin	11	11	46.0	12.3	2.9	1907	Smyrna, N. C.
58	217567		Sch.	M. L. Warfield	46	33	65.8	20.6	5.4	1893	Madison, Md.
59	92132		Sch.	M. M. Davis	9	9	55.6	15.3	3.5	1890	Solomons Island, Md.
60	90079	KNTZ	Sch.	M. M. Hamilton	111	105	84.8	20.2	7.2	1899	Harpwell, Me.
61	91726		Slp.	M. M. Travers	10	9	43.5	15.0	3.1	1884	Taylor's Island, Md.
62	91315		Sch.	Mabel	40	37	54.0	18.7	6.8	1881	Millbridge, Me.
63	90899		Slp.	Mabel	6	6	38.2	13.7	2.6	1900	Cambridge, Md.
64	92691	KNUA	Sch.	Mabel and Ruth	208	194	125.3	23.8	7.6	1896	Bethel, Del.
65	220851	KNUB	Sch.	Mabel A. Frye	1,181	1,036	193.8	37.4	20.4	1920	Harrington, Me.
66	91819		Sch.	Mabel E. Lore	16	10	43.6	15.6	4.2	1885	Bridgeton, N. J.
67	222821		Sch.	Mac Fowler	47	28	67.0	20.8	6.5	1923	Dorchester, N. J.
68	90276		Sch.	Maggie	72	69	87.0	23.9	8.9	1871	Dorchester County, Md.

1 Formerly schooner E. T. C. Gaspard.

2 Formerly (sch. Lottie Bennett, French sch. Normandle.

Sailing Vessels

649

Line No.	Service	Crew	Name of owner	Home port	Address of owner
1	Oys.	4	Elmer Shelton	Crisfield, Md.	Oriole, Md.
2	Oys.	5	William T. Bloodsworth	Cambridge, Md.	220 Robbins Street.
3	Oys.	3	John Webster	Crisfield, Md.	Wenona, Md.
4	Oys.	4	Wade H. Somers	do.	252 North Somerset Avenue.
5	Frt.	5	C. A. & B. F. Small Corporation (N. Y.)	New York, N. Y.	c/o Emory Sexton & Co., 35 South William Street.
6	Frt.	4	T. Preston Webster	Baltimore, Md.	Tappahannock, Va.
7	Frt.	2	William Brown	Beaufort, S. C.	Hiltonhead, S. C.
8	Frt.	4	C. C. Paul & Co.	Baltimore, Md.	Stewart Building.
9	Frt.	2	Eugene Hall	Washington, D. C.	1902 Half Street S.W.
10	Frt.	4	William H. Leonard	Cambridge, Md.	111 Choptank Avenue.
11	Frt.	2	J. E. Taylor	Beaufort, N. C.	Sealevel, N. C.
12	Frt.	3	Brice W. Johnson	Cambridge, Md.	Maryland Avenue.
13	Fsh.	3	Dunbar, Lopez & Dukate Co. (La.)	New Orleans, La.	822 Perdido Street.
14	Oya.	3	Edgar C. Willey	Crisfield, Md.	Hudson Street.
15	Oya.	6	C. B. Foster Packing Co. (La.)	New Orleans, La.	1009 Maison Blanche Building.
16	Frt.	6	C. A. & B. F. Small Corporation (N. Y.)	New York, N. Y.	c/o Emory Sexton & Co., 35 South William Street.
17	Oya.	5	Willie H. Webster	Crisfield, Md.	Deal Island, Md.
18	Fsh.	4	Dunbar-Dukate Co. (La.)	New Orleans, La.	822 Perdido Street.
19	Frt.	1	Thomas White	Charleston, S. C.	514 Inspection Street.
20	Frt.	4	James H. Mills	Cambridge, Md.	Oxford, Md.
21	Frt.	2	Joseph Bellale	Gulfport, Miss.	810 Callavet Street, Biloxi, Miss.
22	Frt.	2	Charles H. Beal	Jonesport, Me.	Beals, Me.
23	Frt.	2	David A. Messick	Cambridge, Md.	304 Locust Street.
24	Oya.	3	Willie G. Parks	Cape Charles, Va.	Tangier, Va.
25	Frt.	1	W. D. Ireland	Washington, N. C.	Hobucken, N. C.
26	Oys.	2	Edward A. Jones	Crisfield, Md.	211 Choptank Avenue.
27	Frt.	1	Andrew B. Kendrick	Annapolis, Md.	Cross Roads, Md.
28	Frt.	3	Louis T. Marshall	Cambridge, Md.	West End Avenue.
29	Frt.	3	Eugene Randall	New Orleans, La.	2414 South Frieur Street.
30	Frt.	1	Henry B. Jarvis	Bridgeport, Conn.	R. F. D. 37, South Norwalk, Conn.
31	Oys.	3	J. F. Hamilton	Beaufort, N. C.	Sealevel, N. C.
32	Frt.	3	J. Lay Marshall	Cambridge, Md.	Kilmarnock, Va.
33	Oya.	3	Pellie Scott	Crisfield, Md.	Wingate, Md.
34	Frt.	8	F. D. Harris	San Francisco, Calif.	4015 Maybell Avenue, Oak- land, Calif.
35	Frt.	3	Harvey H. Conway	Cambridge, Md.	3 Choptank Avenue.
36	Frt.	1	Ocean Lake & River Fish Co. (Ga.)	Beaufort, S. C.	401 West Bay Street, Savan- nah, Ga.
37	Frt.	2	Chatham Oyster Co. (Ga.)	do.	Box 379.
38	Frt.	6	I. J. Belcher	Tampa, Fla.	Tarpon Springs, Fla.
39	Cod.	39	Union Fish Co. (Calif.)	San Francisco, Calif.	141 Clay Street.
40	Frt.	4	Monnie Gladden	Crisfield, Md.	Chance, Md.
41	Oys.	9	E. E. Saunders & Co. (Fla.)	Pensacola, Fla.	813 South Palafox Street.
42	Frt.	2	James Miller	Beaufort, S. C.	Hiltonhead, S. C.
43	Msc.	3	Julius Sprauve	St. Thomas, Virgin Is- lands.	c/o Collector of Customs.
44	Frt.	6	Town Harbor Yacht Club (Ill.)	Chicago, Ill.	383 North Michigan Avenue.
45	Frt.	5	Machias Lumber Co. (Me.)	Jonesport, Me.	Machias, Me.
46	Frt.	3	Houston W. Todd	Baltimore, Md.	1913 Wilkins Avenue.
47	Oya.	3	Grady Ireland	Washington, N. C.	Lowland, N. C.
48	Oys.	4	Henry A. Bramble	Crisfield, Md.	Crocheron, Md.
49	Oys.	4	Henry Bivans	do.	Marlon, Md.
50	Oys.	4	Elmer Catlin	do.	Fairmount, Md.
51	Frt.	3	Snow Parsons	do.	Stockton, Md.
52	Frt.	9	Frank W. Winter	Portland, Me.	29 Second Avenue, Auburn, Me.
53	Frt.	5	Eastern Transportation Co. (Del.)	Wilmington, Del.	Ford Building.
54	Frt.	4	Pablo La Vergne	San Juan, P. R.	Vieques Island, P. R.
55	Frt.	1	R. R. Gott	Belfast, Me.	Orland, Me.
56	Frt.	3	Brooks Scanlon Corporation (Del.)	Jacksonville, Fla.	Foley, Fla.
57	Oys.	3	Ervin Swindell	Washington, D. C.	Washington, N. C.
58	Oys.	3	Charles Tosour	Philadelphia, Pa.	Delmont, N. J.
59	Oys.	5	Johnson S. Evans	Crisfield, Md.	Ewell, Md.
60	Msc.	5	W. F. Clapp	Boston, Mass.	100 Washington Street, Dux- bury, Mass.
61	Oys.	6	Asbury Lewis	Cambridge, Md.	Wingate, Md.
62	Frt.	2	Otis E. Shepard	Bar Harbor, Me.	Stonington, Me.
63	Oys.	1	William Sparrow	Washington, N. C.	Belhaven, N. C.
64	Frt.	3	Johnson & Wimsatt (Del.)	Washington, D. C.	Ninth and Water Streets S.W.
65	Frt.	8	Lewis K. Thurlow	Boston, Mass.	131 State Street.
66	Oys.	4	Reuben D. Roland	Wilmington, Del.	Bowers, Del.
67	Oys.	6	Joseph N. Fowler	Philadelphia, Pa.	Port Norris, N. J.
68	Frt.	3	John H. Zouch	Baltimore, Md.	Glyndon, Md.

¹ Formerly sc. b. A. W. Coburn.
⁴ Formerly schooner Bessie Jones.

¹ Formerly sch. H. C. Nickelson.

Sailing Vessels

Line No.	Official No.	Signal and radio call letters	Rig	Name of vessel	Tonnage		Register dimensions			When built	Where built
					Gross	Net	Length	Breadth	Depth		
1	93326		Sch.	Maggie.....	8	8	44.0	12.7	2.5	1902	Smyrna, N. C.
2	93329		Sch.	Maggie K.....	37	27	57.9	21.9	4.1	1902	Biloxi, Miss.
3	204412		Sip.	Maggie Beaman.....	9	5	40.0	15.5	2.7	1906	Wysocling, N. C.
4	93354		Sip.	Maggie Lee.....	10	8	51.0	16.0	3.8	1903	Pocomoke City, Md.
5	207836		Sip.	Maggie Lee.....	5	5	36.6	11.6	2.9	1908	Inverness, Md.
6	92088		Sch.	Maggie Pearl.....	12	10	50.0	14.3	3.6	1888	Hollands Island, Md.
7	200326		Sip.	Maggie Ruth.....	7	6	39.0	13.5	3.0	1903	Checonnesser, Va.
8	202198		Sch.	Maggie E. Maguire.....	38	38	71.0	19.6	5.2	1905	Cambridge, Md.
9	91800		Sip.	Maggie.....	10	9	43.1	14.9	3.2	1885	Dorchester County, Md.
10	92740		Sc. b.	MAGNA.....	2,886	2,718	352.0	44.2	22.3	1896	Chicago, Ill.
11	203020	KNUC	Sc. b.	MAGNOLIA.....	681	663	171.0	31.0	15.0	1906	Camden, N. J.
12	92894		Sc. b.	MAIA.....	3,350	3,137	376.0	48.2	22.3	1898	Chicago, Ill.
13	92844		Sch.	MAIDA.....	3,474	3,210	375.2	46.2	22.5	1898	West Superior, Wis.
14	91861	KNUD	Sch.	Maine.....	190	181	105.4	28.0	8.5	1886	Bath, Me.
15	210751	KNUE	Sc. b.	Maine.....	1,110	1,046	217.7	40.0	14.7	1912	do.
16	93182		Sch.	Majestic.....	26	25	67.3	19.6	5.5	1901	Fairmount, Md.
17	215461		Sch.	Mamie Foster.....	26	16	55.9	19.3	3.8	1917	Biloxi, Miss.
18	207920		Sip.	Mamie Miter.....	24	19	56.2	18.4	4.8	1910	Champ, Md.
19	91737		Sip.	Mamie E. Robinson.....	9	9	39.2	14.3	3.5	1884	Taylor's Island, Md.
20	202576	KNUG	Sc. b.	Manatawny.....	721	623	177.0	35.0	14.2	1905	Noank, Conn.
21	93165	KNUH	Sc. b.	Manhelm.....	955	866	195.0	35.0	17.6	1901	do.
22	92950		Sc. b.	MANILA.....	4,683	4,432	436.0	60.2	24.5	1899	Chicago, Ill.
23	207927		Sip.	Mar Azul.....	6	6	22.4	9.7	5.0	1910	Culebra Island, P. R.
24	206067		Sip.	March Gale.....	6	5	38.0	12.2	2.7	1905	Hunting Creek, Va.
25	202867		Sch.	Margaret D.....	18	10	56.2	17.4	3.6	1906	Biloxi, Miss.
26	93162		Sch.	Margaret A. Travers.....	37	37	71.3	21.3	6.0	1901	Salisbury, Md.
27	222890		Sch.	Margaret E. Fowler.....	66	36	77.9	21.9	7.0	1923	Greenwich, N. J.
28	225335	KNUI	Sch.	Margaret F. Sterling.....	977	895	199.0	40.0	16.7	1919	Victoria, B. C.
29	221849		Sip.	Marguerite, 3rd.....	8	7	36.3	13.3	3.0	1921	Beaufort, S. C.
30	92741		Sip.	Marie.....	8	5	41.7	13.5	3.2	1896	Inverness, Md.
31	212476		Sch.	Marie Foster.....	23	14	53.1	18.0	3.9	1914	Biloxi, Miss.
32	220195	KNUL	Sch.	Marie F. Cummins.....	1,167	1,085	189.5	41.1	19.7	1919	Beaumont, Tex.
33	228085	KNUM	Sch.	Marion L. Conrad.....	205	173	125.4	27.5	11.2	1920	East La Harve, Nova Scotia.
34	211951		Sch.	Marjorie D.....	24	15	52.9	17.9	4.1	1914	Biloxi, Miss.
35	93021		Sc. b.	MARSALA.....	4,346	4,209	436.0	50.2	24.6	1900	Chicago, Ill.
36	219299	KNUN	Bkn.	Marsala.....	2,422	2,173	284.3	45.4	22.4	1919	Pascagoula, Miss.
37	231383		Sip.	Marselle.....	11	11	38.0	14.0	3.4	1831	Stacy, N. C.
38	92967		Sc. b.	MARTHA.....	2,815	2,633	352.0	44.2	22.4	1896	Chicago, Ill.
39	221850		Sip.	Martha.....	8	7	36.3	13.3	3.0	1921	Beaufort, S. C.
40	225452		Sip.	Martin R.....	26	22	40.9	17.1	6.0	1925	Bluffton, S. C.
41	91482		Sch.	Martin Wagner.....	33	32	60.1	20.4	5.5	1882	Pocomoke City, Md.
42	93185		Sip.	Mary E.....	6	5	39.0	13.0	2.6	1901	Hopkins, Va.
43	91367		Sch.	Mary and Ellen.....	36	27	64.4	20.8	6.3	1881	Baltimore, Md.
44	221994	KNUP	Shp.	MARY DOLLAR.....	3,102	2,880	335.5	46.9	26.5	1904	Glasgow, Scotland.
45	222265		Sch.	Mary Foster.....	31	19	59.0	18.6	4.5	1922	Biloxi, Miss.
46	75430	KNUQ	Sch.	Mary Lee.....	130	104	98.8	23.8	8.2	1872	Laurel, Del.
47	203609		Sip.	Mary Sue.....	8	8	42.4	14.6	3.0	1906	Deepcreek, Va.
48	91468	KNUS	Sch.	Mary A. Fisher.....	116	110	95.5	26.9	6.6	1882	Sayreville, N. J.
49	91582		Sip.	Mary A. White.....	74	70	74.0	24.0	5.0	1883	Boston, Mass.
50	205210		Sip.	Mary E. Burrus.....	8	6	32.1	13.6	3.6	1905	Engelhard, N. C.
51	93361		Sch.	Mary E. Cooney.....	88	57	85.0	22.6	10.2	1903	Gloucester, Mass.
52	203612		Sip.	Mary E. Cranston.....	8	7	43.3	14.3	3.0	1906	Deepcreek, Va.
53	92329		Sch.	Mary E. Reeves.....	9	6	45.5	12.3	3.1	1891	Davis, N. C.
54	92903		Sip.	Mary E. Tyler.....	8	8	42.0	14.5	2.8	1898	Fishing Creek, Md.
55	220994	KNUT	Sch.	Mary H. Diebold.....	1,616	1,397	223.5	42.8	22.5	1920	Newcastle, Me.
56	92765		Sch.	Mary J. Robbins.....	23	13	52.0	17.5	5.5	1897	Dorchester, N. J.
57	200482		Sip.	Mary M. Clark.....	10	10	45.5	16.5	3.9	1903	Whitehaven, Md.
58	201423		Sip.	Mary W. Sommers.....	9	7	41.9	14.0	3.5	1904	Mearsville, Va.
59	201788		Sch.	Maryland.....	24	16	51.9	19.4	4.1	1906	Handsboro, Miss.
60	85754		Sch.	Mattie.....	58	50	72.0	23.5	5.8	1882	Patchogue, N. Y.
61	92980		Sip.	Mattie Croswell.....	7	7	42.0	13.5	3.6	1899	Ortole, Md.
62	91995		Sch.	Mattie F. Dean.....	48	32	68.0	25.0	5.8	1884	Madison, Md.
63	205460		Sch.	Maud Thomas.....	44	38	72.0	21.3	6.0	1906	Whitehaven, Md.
64	91544		Sip.	Maud M. Robbins.....	14	7	44.0	16.0	4.4	1883	Port Norris, N. J.
65	215165	KNUV	Sch.	Maud M. Morey.....	1,364	1,245	207.7	40.1	22.1	1917	Bath, Me.
66	211461		Sip.	May W.....	8	8	18.0	10.0	3.5	1913	Seattle, Wash.
67	226204		Sip.	Mayflower.....	6	6	18.1	9.5	5.0	1926	St. John, V. I.

1 Formerly Norwegian sch. Vancouver.
 2 Formerly British sch. Marlon L. Conrad.

a German bk. Hans.
 b Formerly British shp. Hans.
 shp. Hans.

Line No.	Service	Crew	Name of owner	Home port	Address of owner
1	Oys.	2	J. W. Frivance.....	Washington, N. C.....	221 Bridge Street.
2	Frt.	3	Foster Fountain Co. (La.).....	Gulfport, Miss.....	East Back Bay Avenue, Biloxi, Miss.
3	Frt.	2	W. M. Lupton.....	Washington, N. C.....	Hobucken, N. C.
4	Oys.	5	Walter Catlin.....	Crisfield, Md.....	58 Maryland Avenue.
5	Oys.	3	Isaac H. Waller.....	do.....	Chance, Md.
6	Frt.	6	J. T. Parks.....	Cambridge, Md.....	101 Travers Street.
7	Oys.	3	Carlie A. Crockett.....	Cape Charles, Va.....	Tangier, Va.
8	Frt.	4	B. P. Worrell.....	Reedville, Va.....	Rollins Fork, Va.
9	Oys.	7	Silas Robinson, Jr.....	Philadelphia, Pa.....	Dividing Creek, N. J.
10	Frt.	8	Pittsburgh Steamship Co. (W. Va.).....	Duluth, Minn.....	Wolvin Building.
11	Tnk.	8	Texas Co. (Del.).....	Wilmington, Del.....	7 West Tenth Street.
12	Frt.	8	Pittsburgh Steamship Co. (W. Va.).....	Duluth, Minn.....	Wolvin Building.
13	Frt.	8	Pringle Barge Line Co. (Del.).....	Wilmington, Del.....	100 West Tenth Street.
14	Frt.	6	William B. Vane.....	Cambridge, Md.....	604 East Pratt Street, Balti- more, Md.
15	Frt.	4	Standard Wholesale Phosphate & Acid Works (Md.).....	Baltimore, Md.....	Continental Building.
16	Frt.	3	Wm. J. Stanford.....	Reedville, Va.....	Colonial Beach, Va.
17	Oys.	4	C. B. Foster Packing Co. (La.).....	New Orleans, La.....	1009 Malson Blanche Building.
18	Oys.	3	Reed Mister.....	Crisfield, Md.....	Deal Island, Md.
19	Frt.	3	Wilbur N. Newcome.....	Cambridge, Md.....	14 Meadow Avenue.
20	Frt.	4	Reading Co. (Pa.).....	Philadelphia, Pa.....	Reading Terminal.
21	Frt.	4	do.....	do.....	do.
22	Frt.	10	Pittsburgh Steamship Co. (W. Va.).....	Duluth, Minn.....	Wolvin Building.
23	Frt.	2	Cruz Rodriguez.....	San Juan, P. R.....	Barrio Buenos Aires, Playa, Mayaguez, P. R.
24	Oys.	3	Martin Ford.....	Crisfield, Md.....	Upper Fairmount, Md.
25	Fsh.	4	Dunbar-Dukate Co. (La.).....	New Orleans, La.....	322 Perdido Street.
26	Frt.	4	John T. May.....	Baltimore, Md.....	Tilghman, Md.
27	Oys.	9	Joseph N. Fowler.....	Philadelphia, Pa.....	Fort Norris, N. J.
28	Frt.	10	Arcade Shipping Co.....	Seattle, Wash.....	Arcade Building.
29	Frt.	2	Chatham Oyster Co. (Ga.).....	Beaufort, S. C.....	Box 379.
30	Oys.	3	Charles McBride.....	Crisfield, Md.....	Chance, Md.
31	Fsh.	6	Mrs. Charles B. Foster.....	Gulfport, Miss.....	Biloxi, Miss.
32	Frt.	1	Cummins Transportation Co. (Del.).....	Wilmington, Del.....	7 West Tenth Street.
33	Frt.	13	Julio Cezar Almada.....	New Bedford, Mass.....	90 South Second Street.
34	Fsh.	4	Irma Dukate.....	Gulfport, Miss.....	Biloxi, Miss.
35	Frt.	10	Pittsburgh Steamship Co. (W. Va.).....	Duluth, Minn.....	Wolvin Building.
36	Mso.	25	American Nautical Academy, Nautical Train- ing School for Merchant Marine Officers (D. C.).....	New York, N. Y.....	509 Seventh Street N.W., Washington, D. C.
37	Oys.	2	Ralph Gaskill.....	Beaufort, N. C.....	Stacy, N. C.
38	Frt.	8	Pittsburgh Steamship Co. (W. Va.).....	Duluth, Minn.....	Wolvin Building.
39	Frt.	2	Chatham Oyster Co. (Ga.).....	Beaufort, S. C.....	Box 379.
40	Frt.	2	do.....	do.....	do.
41	Mso.	3	B. R. Webster.....	Baltimore, Md.....	2206 Boston Street.
42	Oys.	3	Berk Wingate.....	Crisfield, Md.....	Wingate, Md.
43	Oys.	6	Herbert R. Sockwell.....	Philadelphia, Pa.....	Fort Norris, N. J.
44	Frt.	20	Robert Dollar Co. (Calif.).....	San Francisco, Calif.....	Robert Dollar Building.
45	Fsh.	6	Charles B. Foster and Co. (La.).....	New Orleans, La.....	Biloxi, Miss.
46	Frt.	4	Mary Lee Carter.....	Washington, D. C.....	1236 B Street SW.
47	Oys.	4	Walter Clifton Webster.....	Crisfield, Md.....	Deal Island, Md.
48	Frt.	4	George W. Adams.....	Baltimore, Md.....	4 West End Corner, Cam- bridge, Md.
49	Frt.	2	Graffeo Oil Co. (Mass.).....	Boston, Mass.....	119 Atlantic Avenue.
50	Frt.	1	Joseph Cornelius.....	Washington, N. C.....	Ransonville, N. C.
51	Fsh.	10	E. E. Saunders & Co. (Fla.).....	Pensacola, Fla.....	813 South Palafox Street.
52	Oys.	1	John L. Bradshaw.....	Crisfield, Md.....	Tylerton, Md.
53	Fsh.	3	R. J. Salter.....	Beaufort, N. C.....	Sealevel, N. C.
54	Oys.	2	Carl Alcock.....	Washington, D. C.....	Hobucken, N. C.
55	Frt.	10	Boston Maritime Corporation (Ma.).....	Boston, Mass.....	131 State Street.
56	Oys.	6	Frank T. Stowman.....	Philadelphia, Pa.....	Fort Norris, N. J.
57	Oys.	2	Bain B. Webster.....	Crisfield, Md.....	Dames Quarter, Md.
58	Oys.	8	Caleb Jones.....	do.....	Fwell, Md.
59	Fsh.	4	Dunbar-Dukate Co. (La.).....	New Orleans, La.....	322 Perdido Street.
60	Frt.	2	Herbert L. Black.....	Belfast, Me.....	South Brooksville, Me.
61	Oys.	2	W. I. Piver.....	Washington, N. C.....	South Creek, N. C.
62	Frt.	3	Clara S. Bailey.....	Annapolis, Md.....	River Springs, Md.
63	Frt.	3	Samuel W. Homers.....	Crisfield, Md.....	209 Cove Street.
64	Fsh.	3	Joseph Scull, Jr.....	Philadelphia, Pa.....	Bivalve, N. J.
65	Frt.	9	Crowell & Crowell (Mass.).....	Boston, Mass.....	131 State Street.
66	Mso.	1	K. J. Johansen.....	Wrangell, Alaska.....	
67	Pas.	2	G. F. Penn.....	St. Thomas, Virgin Is- lands.....	Sau Pedro de Macoris, Domin- ican Republic.

* Formerly sch. John McGinnis.

* Formerly sch. Grace Bailey.

Sailing Vessels

Line No.	Official No.	Signal and radio call letters	Rlg	Name of vessel	Tonnage		Register dimensions			When built	Where built
					Gross	Net	Length	Breadth	Depth		
1	221370	KNUX	Sc. b.	Mayo.....	2,220	2,122	267.3	46.0	23.6	1921	Newington, N. H.....
2	01914	WBFT	Slp.	Medusa.....	28	27	66.0	12.2	9.5	1883	South Boston, Mass..
3	214388		Sch.	Mercantile.....	41	38	71.1	21.4	8.3	1916	Deer Isle, Me.....
4	92804	KNUZ	Sch.	Meteor.....	600	518	177.3	38.4	13.5	1891	Port Blakely, Wash..
5	201510		Slp.	Mildred.....	9	5	32.0	11.8	6.3	1904	Wiscasset, Me.....
6	208729		Sch.	Mildred.....	81	67	82.0	22.0	5.5	1911	Solomons, Md.....
7	218294		Sc. b.	Mildred.....	436	421	184.6	23.9	11.2	1918	Pocomoke City, Md..
8	93317		Slp.	Mildred B.....	8	8	42.5	14.4	3.9	1902	Oriole, Md.....
9	24858		Sch.	Mildred Addison.....	35	33	67.6	21.5	6.1	1870	Somerset County, Md.
10	93191		Slp.	Milton F. Yeakee.....	7	7	42.0	14.2	3.3	1901	St. Peters, Md.....
11	92922		Sch.	Mina Perry.....	18	12	54.5	15.8	3.9	1899	Smyrna, N. C.....
12	203544		Slp.	Minnie V.....	10	8	45.3	15.7	3.0	1906	Wenona, Md.....
13	91550		Sch.	Minnie and Emma.....	88	71	93.0	24.0	6.4	1883	Pocomoke City, Md..
14	92733		Slp.	Minnie May.....	7	6	40.6	13.0	3.3	1893	Oriole, Md.....
15	85255	KNVB	Sch.	Minnie T. Phillips.....	137	123	100.4	27.6	7.0	1873	Baltimore, Md.....
16	85752		Sch.	Minnie May Kirwan.....	56	53	75.7	23.7	5.7	1872	White Haven, Md.....
17	202801		Sch.	Mississippi.....	25	17	50.6	19.2	4.0	1905	Dellale, Miss.....
18	93188		Sch.	Missouri.....	16	16	56.0	16.5	3.8	1901	Smyrna, N. C.....
19	92638		Sc. b.	Mitschitzke.....	2,237	2,132	302.0	40.2	19.6	1894	Chicago, Ill.....
20	201603	KNVO	Sc. b.	Molino.....	904	865	193.6	35.0	17.5	1905	Noank, Conn.....
21	92817		Slp.	Mollie A.....	6	6	40.0	13.6	3.0	1897	Hollands Island, Md..
22	92972		Slp.	Mollie E.....	6	6	41.5	14.0	2.8	1899	do.....
23	91260		Slp.	Mollie E. Leonard.....	10	9	42.8	15.6	3.0	1881	Dorchester County, Md.
24	220274	KNVD	Bkn.	Monitor.....	2,247	2,102	364.4	46.0	24.0	1920	Oakland, Calif.....
25	216219	KNVE	Shp.	MONONGAHELA.....	2,732	2,545	298.5	43.8	24.5	1892	Glasgow, Scotland
26	215916	KNVF	Sc. b.	MONONGAHELA.....	1,677	1,580	224.4	38.7	21.9	1918	Fairfield, Md.....
27	201638	KNVG	Bkn.	Montrose.....	1,854	1,694	260.0	39.5	24.0	1878	Southampton, Eng..
28	93397		Sch.	Montezuma.....	2,722	2,710	342.0	46.0	21.6	1903	West Bay City, Mich.
29	221678	KNVH	Sc. b.	Montgomery.....	2,307	2,192	267.3	46.0	23.5	1921	Sandypoint, Me.....
30	211897		Slp.	Monza.....	9	8	37.0	13.7	2.4	1913	Port Royal, S. C.....
31	91088		Sch.	Moonlight.....	10	9	64.0	13.8	3.7	1877	Somerset County, Md.
32	202790		Sch.	Morjan.....	75	62	84.8	18.6	6.9	1906	New York, N. Y.....
33	206818		Slp.	Morrison C.....	7	7	38.4	13.8	2.7	1908	Thomas, Md.....
34	211492	KNVJ	Sc. b.	Moselem.....	963	876	195.0	35.0	17.6	1913	Noank, Conn.....
35	216217	KNVK	Shp.	MOSEHULU.....	3,116	2,911	335.3	46.9	26.6	1904	Glasgow, Scotland
36	213708	KNVL	Sc. b.	Mount Atry.....	1,900	1,680	264.1	44.2	20.5	1915	Bath, Me.....
37	221847		Slp.	Mullet.....	8	7	35.3	13.3	3.0	1921	Beaufort, S. C.....
38	92419		Sc. b.	Musconetcong.....	843	804	192.1	35.3	15.3	1890	Noank, Conn.....
39	205812		Slp.	Myrtle.....	6	5	40.2	14.5	2.9	1908	Hudson, Md.....
40	200395		Slp.	Myrtle Virginia.....	6	5	40.0	13.0	2.8	1903	Chesconnessex, Va
41	120060		Slp.	Nautilus.....	9	9	38.2	14.0	3.6	1876	Absecon, N. J.....
42	220452		Slp.	Necessity.....	13	11	38.6	13.6	3.9	1920	Frogmore, S. C.....
43	09267		Slp.	Nellie Soniers.....	8	6	42.0	14.4	3.0	1911	Hunting Creek, Va..
44	130943		Slp.	Nellie White.....	7	7	40.0	14.1	3.6	1901	St. Peters, Md.....
45	209216		Slp.	Nellie L. Byrd.....	22	18	53.6	16.7	4.8	1911	Oriole, Md.....
46	130211		Sch.	Nelson C. Holland.....	564	536	187.6	31.8	13.2	1881	Marine City, Mich..
47	223718		Sch.	Nena H.....	9	9	44.2	13.5	3.4	1929	Seakel, N. C.....
48	130794		Sch.	Neptune.....	12	8	46.5	13.7	3.6	1898	Smyrna, N. C.....
49	205490	KNVM	Sc. b.	Nesquehoning.....	967	890	195.6	35.0	17.6	1908	Noank, Conn.....
50	200582		Slp.	Nettle Belle.....	9	8	37.3	14.6	3.3	1903	Savage Island, S. C.
51	130754		Sch.	Nettle B. Greenwell.....	36	36	72.0	19.3	5.3	1897	Madison, Md.....
52	130454		Slp.	Niece A. Brooks.....	10	9	42.2	15.2	3.3	1889	do.....
53	130641		Sch.	Nina M.....	14	14	48.6	15.0	3.4	1899	Beaufort, N. C.....
54	218664	KNVN	Sch.	Nomis.....	460	411	133.7	32.9	13.7	1919	Pensacola, Fla.....
55	130726		Sch.	Nora E. Lawson.....	8	6	50.0	11.8	3.3	1896	Monie, Md.....
56	225488		Sch.	Nordic.....	89	49	89.0	23.7	8.0	1926	Greenwich, N. J.....
57	213658		Slp.	Norma K.....	30	24	58.7	19.8	5.2	1915	White Haven, Md.....
58	18409		Sch.	North Star.....	25	15	46.2	15.6	4.8	1867	Dorchester, N. J.....
59	19410	KNVQ	Sc. b.	Occidental.....	1,532	1,424	210.8	39.8	24.7	1874	Bath, Me.....
60	153309		Slp.	Oceanic.....	6	6	37.4	13.2	3.0	1897	Fairmount, Md.....
61	153371	KNVS	Sc. b.	Ohio.....	1,629	1,506	237.5	43.4	20.1	1890	Bath, Me.....
62	202592		Sch.	Ohio.....	27	17	50.2	19.2	4.1	1905	De Lisle, Miss.....
63	216378	KNVT	Sc. b.	OHO.....	1,677	1,560	224.4	38.7	21.9	1918	Fairfield, Md.....
64	223174		Slp.	Ola Del Mar.....	6	5	28.0	11.3	4.2	1922	Fajardo, P. R.....
65	200736	KNVU	Sc. h.	Oley.....	1,780	1,672	255.0	43.0	20.0	1904	Noank, Conn.....
66	221946		Slp.	Olive.....	8	7	34.3	13.3	3.0	1921	Beaufort, S. C.....
67	153334		Slp.	Olive M.....	6	6	37.8	11.7	2.7	1898	Oriole, Md.....

1 Formerly (a) slp. y. Medusa.
 (b) U. S. Navy Robert Center.
 2 Formerly sch. Thos. H. Bally Browne.
 3 Formerly sch. (a) George C. A. Travers.
 (b) F. P. Murphy.

4 Formerly sch. G. W. Robertson.
 5 Formerly sch. Marcia.
 6 Formerly (a) German bk. Dalbek.
 (b) bark Red Jacket.

Line No.	Service	Crew	Name of owner	Home port	Address of owner
1	Frt.	5	F. Dougherty Co. (Md.)	Baltimore, Md.	Hearst Tower Building.
2	Msc.	7	Paul G. Swars	New York, N. Y.	82 Hickory Grove Drive, Larchmont, N. Y.
3	Frt.	2	Pearl F. Billings	Rockland, Me.	3 Linden Street.
4	Frt.	10	Marine Products Corporation (Wash.)	Ketchikan, Alaska	Thirtieth and Hosmer Streets, Tacoma, Wash.
5	Fsh.	2	R. L. Fifield	Rockland, Me.	Matinicus, Me.
6	Frt.	2	L. A. Clarke and Sons (Va.)	Washington, D. C.	Eighth and H Streets SW.
7	Frt.	3	Diamond P. Transportation Co. (Del.)	Philadelphia, Pa.	151 South Front Street.
8	Oys.	4	David Lipton	Washington, N. C.	Oriental, N. C.
9	Frt.	2	William T. Kelly	Baltimore, Md.	483 Chester Avenue, Annapo- lia, Md.
10	Oys.	5	Earl O. Tyler	Crisfield, Md.	Rhodes Point, Md.
11	Frt.	1	E. L. Hopkins	Beaufort, N. C.	Hobucken, N. C.
12	Oys.	3	Charles D. Middleton	Crisfield, Md.	Ewell, Md.
13	Frt.	4	H. T. Belfield	Reedville, Va.	Kinsale, Va.
14	Oys.	8	Thomas E. Jones	Cambridge, Md.	Glasgow Street Extension.
15	Frt.	4	W. W. Phillips	Baltimore, Md.	3009 Christopher Avenue.
16	Frt.	3	T. Preston Webster	do.	Tappahannock, Va.
17	Fsh.	5	Dunbar Dukate Co. (La.)	New Orleans, La.	822 Perdido Street.
18	Frt.	2	L. P. O'Neal	Elizabeth City, N. C.	Avon, N. C.
19	Frt.	8	Detroit Sulphite Transportation Co. (Mich.)	Detroit, Mich.	9125 West Jefferson Avenue.
20	Frt.	2	H. P. Dilkes	Philadelphia, Pa.	308 Chestnut Street.
21	Oys.	4	Charles T. Northam	Crisfield, Md.	Wenona, Md.
22	Oys.	4	C. S. Somers	Cambridge, Md.	Fairbank, Md.
23	Oys.	6	Herman L. Cook	do.	208 Maryland Avenue.
24	Frt.	17	Charles Nelson Co. (Calif.)	San Francisco, Calif.	230 California Street.
25	Frt.	16	do.	do.	Do.
26	Tnk.	19	Gulf Refining Co. (Tex.)	Port Arthur, Tex.	Gulf Office Building.
27	Frt.	15	Charles Nelson Co. (Calif.)	San Francisco, Calif.	230 California Street.
28	Frt.	8	Davidson Steamship Co. (Minn.)	Duluth, Minn.	Board of Trade Building.
29	Frt.	6	P. Dougherty Co. (Md.)	Baltimore, Md.	Hearst Tower Building.
30	Frt.	2	Chatham Oyster Co. (Ga.)	Beaufort, S. C.	Box 379.
31	Oys.	6	James S. Todd	Crisfield, Md.	16 Maryland Avenue.
32	Frt.	2	Charles B. Jones	Baltimore, Md.	2612 Louise Avenue.
33	Oys.	4	Milton Murphy	Crisfield, Md.	Bishops Head, Md.
34	Frt.	3	H. P. Dilkes	Philadelphia, Pa.	308 Chestnut Street.
35	Frt.	20	James Tyson	San Francisco, Calif.	230 California Street.
36	Frt.	4	H. P. Dilkes	Philadelphia, Pa.	308 Chestnut Street.
37	Oys.	2	Chatham Oyster Co. (Ga.)	Beaufort, S. C.	Box 379.
38	Frt.	4	Durham Navigation Corporation (Del.)	New York, N. Y.	501 Fifth Avenue.
39	Oys.	4	Edward G. Vickers	Cambridge, Md.	219 Choptank Avenue.
40	Oys.	8	Carroll T. French	Crisfield, Md.	Rumbley, Va.
41	Frt.	3	Henry Dickens	Annapolis, Md.	St. George Island, Md.
42	Frt.	2	Chatham Oyster Co. (Ga.)	Beaufort, S. C.	Box 379.
43	Oys.	2	Perry Sneed	Crisfield, Md.	Rhodes Point, Md.
44	Oys.	2	Henry Odd	Reedville, Va.	Hyacinth, Va.
45	Oys.	6	Oliver O. Webster	Crisfield, Md.	Dames Quarter, Md.
46	Frt.	6	Holland Transportation Co. (Ind.)	Chicago, Ill.	c/o O. W. Blodgett, Bay City, Mich.
47	Frt.	2	Nena Hamilton	Beaufort, N. C.	New Bern, N. C.
48	Frt.	1	W. R. Jarvis	Washington, N. C.	South Creek, N. C.
49	Frt.	3	Lehigh Coal & Navigation Co. (Pa.)	New York, N. Y.	143 Liberty Street.
50	Frt.	2	Caleb Heyward	Beaufort, S. C.	Bluffton, S. C.
51	Frt.	3	Winfield McLaughlin	Cambridge, Md.	Wingate, Md.
52	Oys.	2	George C. Parks	Crisfield, Md.	Hoopersville, Md.
53	Oys.	3	Lewis H. Davis	Beaufort, N. C.	Marshallberg, N. C.
54	Frt.	5	Charles C. Clausen	New York, N. Y.	Elm Street, Hempstead Gar- den, N. Y.
55	Oys.	4	Roscoe E. Thomas	Crisfield, Md.	Hoopersville, Md.
56	Oys.	6	Christian Johnson, estate of	Philadelphia, Pa.	c/o Edna F. Johnson, Green- wich, N. J.
57	Oys.	3	Clyde R. Potter	Wilmington, Del.	Leipsic, Del.
58	Oys.	6	Rix Cobb	Philadelphia, Pa.	Port Norris, N. J.
59	Frt.	3	Durham Navigation Corporation (Del.)	New York, N. Y.	501 Fifth Avenue.
60	Oys.	2	Frank E. Haynie	Crisfield, Md.	Fairmount, Md.
61	Frt.	4	Durham Navigation Corporation (Del.)	New York, N. Y.	501 Fifth Avenue.
62	Fsh.	2	Dunbar-Dukate Co. (La.)	New Orleans, La.	822 Perdido Street.
63	Tnk.	4	Gulf Refining Co. (Tex.)	Port Arthur, Tex.	Gulf Office Building.
64	Frt.	2	Elias Diaz	San Juan, P. R.	Playa de Fajardo, P. R.
65	Frt.	6	Reading Co. (Pa.)	Philadelphia, Pa.	Reading Terminal.
66	Frt.	2	Chatham Oyster Co. (Ga.)	Beaufort, S. C.	Box 379.
67	Oys.	4	Edward Johnson	Crisfield, Md.	Crapo, Md.

¹ Formerly British shp. Cypromane.

² Formerly (a ga. y. Saramar.

³ Formerly (b ga. y. Victoria.

⁴ Formerly (c German bk. Kurt

⁵ Formerly (d bk. Dreadnought.

⁶ Formerly schooner barge Atlantic.

Sailing Vessels

Line No.	Official No.	Signal and radio call letters	Rtg	Name of vessel	Tonnage		Register dimensions			When built	Where built
					Gross	Net	Length	Breadth	Depth		
1	75629		Sch.	Oliver P. Goff	23	13	49.5	16.9	5.0	1872	City Island, N. Y.
2	213577		Sch.	Omaha	29	29	51.2	18.8	6.2	1915	Mayaguez, P. R.
3	202327		Slp.	Omar J. Crowell	9	7	44.6	14.9	3.3	1905	Orlolo, Md.
4	214713		Sch.	Omerone	25	25	49.2	17.4	6.4	1917	Mayaguez, P. R.
5	155332		Slp.	Oregon	10	10	43.0	13.9	3.2	1898	Hudson, Md.
6	155337		Sch.	Orlolo	11	9	45.0	12.8	3.0	1898	Beaufort, N. C.
7	215216	KNVV	Sc. b.	Orlolo	1,152	1,056	219.8	35.1	21.5	1881	Sunderland, England
8	155455		Slp.	Otis D. Terrell	13	9	46.4	16.2	3.9	1902	Portsmouth, N. C.
9	210799		Sch.	Ottles	21	18	54.4	17.1	4.8	1912	Bishops Head, Md.
10	221986		Slp.	Oyster	8	7	36.3	13.3	3.0	1921	Beaufort, S. C.
11	3726		Slp.	P. H. Tawas	10	10	44.0	15.1	3.6	1897	Wittman, Md.
12	227938		Slp.	Pacifico	6	6	25.9	10.9	4.7	1928	Culebra Island, P. R.
13	3882	KNYU	Sbp.	PACIFIC QUEEN	1,835	1,583	256.3	28.5	17.5	1886	Glasgow, Scotland
14	219381		Slp.	Patria	6	6	26.0	10.9	4.3	1919	Rincon, P. R.
15	219975		Sch.	Patria	30	29	48.0	16.0	6.7	1919	Mayaguez, P. R.
16	221141	KNVY	Sc. b.	Paul Howard	2,219	2,125	267.3	46.0	23.6	1921	Portsmouth, N. H.
17	216899	KNVZ	Sc. b.	Paul E. Thurlow	1,598	1,521	230.0	41.8	23.3	1918	Rockland, Me.
18	150926		Slp.	Pauline	8	8	41.9	16.0	3.5	1901	Crisfield, Md.
19	201620		Sch.	Pawnee	20	13	50.3	19.4	3.7	1900	Handsboro, Miss.
20	150845	KNWE	Sc. b.	Paxtang	954	865	193.6	35.0	17.5	1899	Noank, Conn.
21	219710		Sch.	Pennsylvania	82	82	88.0	24.5	9.2	1920	Mayaguez, P. R.
22	150580		Sc. b.	Pequest	843	804	192.1	35.3	15.3	1891	Noank, Conn.
23	24449	KNWF	Sc. b.	Pequot	705	662	220.2	35.7	14.3	1894	New York, N. Y.
24	150916		Slp.	Percy E. Shores	7	7	45.0	15.4	3.4	1901	Deal Island, Md.
25	150474		Sch.	Peshtigo	633	573	201.0	34.4	12.0	1899	Millwaukee, Wis.
26	150075		Sch.	Phillip Kirkwood	42	28	69.5	23.3	5.2	1876	Onancock, Va.
27	150637	KNWG	Sch.	Philippine	523	491	162.5	36.8	12.2	1899	Alameda, Calif.
28	225909		Sch.	Philosopher	67	60	71.0	24.5	6.7	1926	Little Deer Isle, Me.
29	210796		Slp.	Pierce	8	7	36.3	13.2	3.4	1912	Port Royal, S. C.
30	150766		Sch.	Plunger	6	6	43.4	13.8	2.6	1907	Hoopersville, Md.
31	211568		Sch.	Pocahontas	37	37	60.0	18.0	7.5	1913	Mayaguez, P. R.
32	167794	KNWH	Sc. b.	Portland	2,129	2,049	267.3	46.0	23.6	1919	Quantico, Va.
33	221179	KNWI	Sc. b.	Portsmouth	2,215	2,128	267.3	46.3	23.6	1921	Soilers Point, Md.
34	215678	KNWJ	Sc. b.	Pottstown	974	901	194.5	34.6	18.3	1917	Baltimore, Md.
35	150679	KNWK	Sc. b.	Preston	855	823	192.6	34.7	16.0	1894	Noank, Conn.
36	150974		Sch.	Preston Lewis	26	26	69.0	20.6	5.7	1902	Inverness, Md.
37	201428		Sch.	Priscilla	7	7	38.6	11.4	2.4	1904	Beaufort, N. C.
38	150049		Sch.	Prize	28	18	54.0	18.0	5.0	1875	Bridgeton, N. J.
39	217682	KNWL	Sc. b.	PROCTOR	2,109	1,888	251.0	43.6	22.2	1919	Superior, Wis.
40	223221		Sch.	Progress	80	64	75.0	25.3	6.7	1922	Deer Isle, Me.
41	219545	KNWM	Sc. b.	Puro Fuel Oil	1,163	1,087	198.5	36.5	20.0	1919	Yonkers, N. Y.
42	200146	KNWN	Sc. b.	PURE WOOD FR.	3,248	3,044	302.4	43.3	28.6	1903	Port Richmond, N. Y.
43	215067	KNWO	Sch.	Purnell T. White	751	688	184.5	37.5	14.0	1917	Sharptown, Md.
44	225926		Sch.	R. A. Lancaster	78	74	104.3	14.9	8.0	1917	Pensacola, Fla.
45	209239		Slp.	R. A. Meredith	10	7	39.2	13.8	3.9	1911	Rumbley, Md.
46	111134		Sch.	R. B. Haynie	31	22	64.6	19.1	5.0	1896	Solomons, Md.
47	110961		Sch.	R. H. Daugherty	18	12	59.5	17.5	4.4	1891	Madison, Md.
48	218984	KNWP	Sch.	R. R. Govin	872	779	186.5	37.0	17.6	1919	Linoleumville, N. Y.
49	202496		Slp.	Ralph T. Webster	10	8	47.7	15.3	3.5	1905	Orlolo, Md.
50	111376		Slp.	Raymond S.	6	6	40.8	13.6	2.4	1901	Tilghman, Md.
51	223628		Slp.	Reamer	9	7	32.5	14.2	3.4	1923	Hiltonhead, S. C.
52	211071	KNWR	Sch.	Rebecca R. Douglas	475	399	138.8	33.9	9.5	1894	Bath, Me.
53	110704		Slp.	Rebecca T. Ruark	10	10	47.3	15.7	3.7	1896	Taylor's Island, Md.
54	110650	KNWS	Sch.	Regina	116	105	87.8	25.5	7.6	1901	Machias, Me.
55	219338	KNWT	Bkn.	Reine Marie Stewart	1,307	1,186	218.0	41.4	19.4	1919	Thomaston, Me.
56	200310		Slp.	Reliance	6	6	38.8	13.2	3.6	1903	Leemont, Va.
57	201314		Slp.	Reliance	7	7	41.0	14.3	2.7	1904	Fishing Creek, Md.
58	232196		Slp.	Rescue	13	11	55.0	18.6	3.5	1932	Bettle, N. C.
59	221939		Sch.	Resolucion	26	26	49.3	16.6	6.0	1921	Mayaguez, P. R.
60	92996		Sc. b.	RESOLUTZ	3,256	3,121	352.0	44.2	22.3	1896	Chicago, Ill.
61	204565		Slp.	Rew Brothers	6	6	41.5	14.6	3.2	1907	Justville, Va.
62	111357		Slp.	Rhoda M. Parker	6	6	37.6	14.3	2.7	1901	Fishing Creek, Md.

¹ Formerly sch. John B. Hegeman.

² Formerly ^a Uruguayan hk. Edith Wolden.

³ Formerly ^b hk. Edith Wolden.

⁴ Formerly slp. Bena.

^a British ship Balclutha.

^b Hawaiian ship Balclutha.

^c ship Balclutha.

^d ship Star of Alaska.

^e Formerly sc. b. Smith & Terry No. 3.

^f Formerly st. s. Thetis.

Sailing Vessels

Line No.	Service	Crew	Name of owner	Home port	Address of owner
1	Oys.	6	John Foster.....	Philadelphia, Pa.....	Newport, N. J.
2	Frt.	3	Laverne Pablo.....	San Juan, P. R.....	Vieques Island, P. R.
3	Frt.	2	James D. Webster.....	Annapolis, Md.....	Solomons, Md.
4	Frt.	4	Laverne Pablo.....	San Juan, P. R.....	Vieques Island, P. R.
5	Frt.	4	Walter S. Wiugaie.....	Cambridge, Md.....	Hudson, Md.
6	Oys.	3	James W. Taylor.....	Beaufort, N. C.....	Sealevel, N. O.
7	Frt.	5	Sipsey Barge & Towing Co. (La.).....	New Orleans, La.....	Pere Marquette Building.
8	Oys.	2	J. O. Fulford.....	Washington, N. C.....	Ransomville, N. O.
9	Oys.	2	J. T. Pritchett.....	Crisfield, Md.....	Blahops Head, Md.
10	Frt.	2	Chatham Oyster Co. (Ga.).....	Beaufort, S. C.....	Box 379.
11	Oys.	3	Oliver Hopkins.....	Reedville, Va.....	Colonial Beach, Va.
12	Frt.	3	Jose L. Benitez.....	San Juan, P. R.....	42 Union Street, Vieques Island, P. R.
13	Fsh.	26	Frank G. Klisinger.....	San Francisco, Calif.....	Box 263, Alameda, Calif.
14	Frt.	3	Octave Raymo.....	St. Thomas, Virgin Islands.	
15	Frt.	3	Augustin Lledo.....	San Juan, P. R.....	Playa de Ponce, Ponce, P. R.
16	Frt.	8	Thomas J. Howard.....	New York, N. Y.....	17 Battery Place.
17	Frt.	11	William M. Martino.....	do.....	c/o Emory Sexton, 35 South William Street.
18	Oys.	4	Asbury F. Bradshaw.....	Crisfield, Md.....	Tylertown, Md.
19	Fsh.	3	Alabama Canning Co. (Ala.).....	Mobile, Ala.....	Bayou la Batre, Ala.
20	Frt.	4	Reading Co. (Pa.).....	Philadelphia, Pa.....	Reading Terminal.
21	Frt.	5	Manuel Pagan Esmoris.....	San Juan, P. R.....	Guanajibo, Mayaguez, Playa, P. R.
22	Frt.	3	Morecraft Transportation Corporation (Del.).....	Wilmington, Del.....	7 West Tenth Street.
23	Frt.	4	Thames Tow Boat Co. (Conn.).....	New London, Conn.....	224 Bank Street.
24	Oys.	1	A. L. Wilkins.....	Washington, N. C.....	Ransomville, N. C.
25	Frt.	6	Peshigo Transportation Co. (Ind.).....	Chicago, Ill.....	c/o O. W. Blodgett, Bay City, Mich.
26	Oys.	5	Monnie Jones.....	Philadelphia, Pa.....	Bivalve, N. J.
27	Frt.	8	Wilda Bowring.....	San Francisco, Calif.....	Citizens National Bank Building, Los Angeles, Calif.
28	Frt.	1	Phillip Billings.....	Belfast, Me.....	Little Deer Isle, Me.
29	Frt.	2	Chatham Oyster Co. (Ga.).....	Beaufort, S. C.....	Box 379.
30	Oys.	4	Otto E. Ford.....	Crisfield, Md.....	Fairmount, Md.
31	Frt.	4	Compania Maritima de E. Moreno & Co. (P. R.).....	San Juan, P. R.....	General Pershing Avenue.
32	Frt.	5	Southern Transportation Co. (N. J.).....	Philadelphia, Pa.....	Commercial Trust Building.
33	Frt.	5	do.....	do.....	Do.
34	Frt.	2	H. P. Dilkes.....	do.....	306 Chestnut Street.
35	Frt.	3	Reading Co. (Pa.).....	do.....	Reading Terminal.
36	Frt.	3	Robert E. Gootee.....	Cambridge, Md.....	108 West End Avenue.
37	Oys.	2	Archie Fulford.....	Washington, N. C.....	Ransomville, N. O.
38	Oys.	5	Washie Earnest.....	Philadelphia, Pa.....	Newport, N. J.
39	Frt.	6	Sipsey Barge and Towing Co. (La.).....	New Orleans, La.....	Pere Marquette Building.
40	Frt.	2	H. H. Billings & Sons.....	Belfast, Me.....	Stonington, Me.
41	Tnk.	4	Sabine Transportation Co. (Del.).....	Baltimore, Md.....	F. H. Shallus Co., Chamber of Commerce Building.
42	Tnk.	10	do.....	do.....	Do.
43	Frt.	3	R. B. White.....	Crisfield, Md.....	Salisbury, Md.
44	Frt.	2	P. J. Derieux.....	Newport News, Va.....	Tappahannock, Va.
45	Oys.	3	Raymond A. Evans.....	Crisfield, Md.....	Ewell, Md.
46	Frt.	2	George W. Ellis.....	Annapolis, Md.....	River Springs, Md.
47	Frt.	2	Daniel J. E. Jones.....	Crisfield, Md.....	Chance, Md.
48	Frt.	6	Newtown Towing Co. (N. Y.).....	Calais, Me.....	17 Battery Place, New York, N. Y.
49	Oys.	3	Elwood Johnson.....	Crisfield, Md.....	Rhodes Point, Md.
50	Frt.	3	George R. Cummings.....	Cambridge, Md.....	5 West Lee Street, Baltimore, Md.
51	Frt.	1	Chatham Oyster Co. (Ga.).....	Beaufort, S. C.....	Box 379.
52	Frt.	6	C. A. & B. F. Small Corporation (N. Y.).....	New York, N. Y.....	c/o Emory Sexton & Co., 35 South William Street.
53	Oys.	3	W. Alvin Cook.....	Cambridge, Md.....	Henry Street.
54	Frt.	2	N. Booth Tarkington.....	Portland, Me.....	Kennebunkport, Me.
55	Frt.	10	Dunn and Elliott Co. (Me.).....	Rockland, Me.....	Thomaston, Me.
56	Oys.	3	Daniel S. Somers.....	Crisfield, Md.....	Ewell, Md.
57	Oys.	4	Lloyd V. Kerwan.....	do.....	Crapo, Md.
58	Frt.	2	George R. Lawrence.....	Beaufort, N. C.....	Bettie, N. O.
59	Frt.	2	Christian F. W. Moller.....	St. Thomas, V. I.....	Christiansted, V. I.
60	Frt.	8	Groat Lakes Towing Co. (N. J.).....	Duluth, Minn.....	N. P. Dock, foot Seventh Avenue West.
61	Oys.	4	Julius Webster.....	Crisfield, Md.....	Wenona, Md.
62	Oys.	2	Plum W. Jordan.....	Washington, N. C.....	Ransomville, N. C.

¹ Formerly sch. Julia Estrella.
² Formerly brg. A bra.
³ Formerly sc. b. Northern No. 43.
 (a sc. b. Hastnal.
¹⁰ Formerly (b st. a. Tlolene.
 (c sc. b. Pure Pep.

(a S. O. Co. No. 92.
 (b S. T. Co. No. 92.
 (c Rocony 92.
¹¹ Formerly sch. barge
¹² Formerly U. S. N. Subchaser No. 166.
¹³ Formerly sc. b. Manda.

Line No.	Official No.	Signal and radio call letters	Rig	Name of vessel	Tonnage		Register dimensions			When built	Where built
					Gross	Net	Length	Breadth	Depth		
1	110496		Sch.	Richard Smith	16	13	Feet	Feet	Feet	1881	Crisfield, Md.
2	209216		Sip.	Ringold Brothers	29	22	61.0	15.0	4.2	1911	Oriole, Md.
3	210589	KNWU	Sc. b.	Rocco No 1	2,462	2,052	250.0	43.0	26.0	1912	Lorain, Ohio.
4	224314		Sip.	River Queen	8	6	31.2	13.1	3.2	1924	Hiltonhead, S. C.
5	130470	KNWV	Sc. b.	Riverside	803	845	176.0	56.8	17.3	1890	Brooklyn, N. Y.
6	111162		Sip.	River View	6	7	41.0	13.1	2.8	1897	Bishops Head, Md.
7	204881		Sip.	Roan	9	7	33.1	14.0	3.6	1924	Hiltonhead, S. C.
8	20849	KNWW	Sch.	Robert McClintock	184	125	96.0	26.7	7.4	1858	Norwalk, Conn.
9	111371		Sip.	Robert L. Tawes	9	9	45.6	15.6	4.0	1901	Pocomoke City, Md.
10	212634		Sip.	Robert L. Webster	35	29	60.0	20.3	5.8	1915	Oriole, Md.
11	110800		Sch.	Robert T. Love	33	20	60.4	19.9	6.7	1881	Bridgeton, N. J.
12	209217		Sip.	Robert W. Cole	25	20	54.7	18.3	5.1	1911	Oriole, Md.
13	111847	KNWX	Sc. b.	Robesonia	955	866	195.0	35.0	17.6	1901	Noank, Conn.
14	127343	KNWY	Bk.	Roche Harbor Lime Transport	1,001	874	202.0	34.2	21.2	1868	Dundee, Scotland
15	222623	KNWZ	Sc. b.	ROCK HARBOR	943	915	188.9	34.1	16.3	1922	Camden, N. J.
16	222848	KNXA	Sc. b.	ROCK HAVEN	943	915	188.9	34.1	16.3	1922	do.
17	222519	KNXB	Sc. b.	ROCKLAND	943	915	188.9	34.1	16.3	1922	do.
18	222548	KNXC	Sc. b.	ROCKFORD	943	915	188.9	34.1	16.3	1922	do.
19	222586	KNXD	Sc. b.	ROCKVILLE	943	915	188.9	34.1	16.3	1922	do.
20	222810		Sch.	Roma	80	70	82.7	23.1	8.3	1921	Bonaire, Dutch West Indies
21	111108	KNXF	Sc. b.	Rondout	631	764	181.6	35.3	16.1	1896	Bath, Me.
22	228063		Sch.	Rosa G.	12	6	37.0	12.3	3.9	1929	Bogalusa, La.
23	202509		Sip.	Rosa Augusta	10	8	47.6	15.3	3.5	1905	St. Peters, Md.
24	111049		Sch.	Rosa Pierce	8	8	41.5	13.2	3.0	1893	North River, N. C.
25	111293	KNXG	Sch.	Rosamond	1,064	1,068	201.0	41.0	17.0	1900	Benecia, Calif.
26	263024		Sip.	Roslyn	7	7	35.8	12.3	4.5	1932	Culebra Island, P. R.
27	110803		Sip.	Ruby	6	5	31.9	13.2	3.2	1888	Greenport, N. Y.
28	110856		Sip.	Ruby G. Ford	9	5	45.0	15.6	2.6	1891	Fairmount, Md.
29	110999		Sch.	Russell C.	10	9	52.0	15.0	3.1	1892	Oxford, Md.
30	205763		Sip.	Russell and Alice	16	12	49.4	15.7	4.2	1908	Oriole, Md.
31	111370		Sch.	Russell A. Wingate	31	31	66.8	19.4	5.4	1901	Madison, Md.
32	111365		Sip.	Ruth	8	8	43.2	14.5	3.7	1901	Oriole, Md.
33	203370		Sip.	Ruth	7	6	39.0	14.0	3.0	1906	Deepcreek, Va.
34	111260		Sip.	Ruth C.	6	6	37.0	13.6	3.2	1899	Fairmount, Md.
35	76839		Sch.	Ruth Decker	122	85	98.6	27.0	6.2	1876	Port Jefferson, N. Y.
36	212628		Sip.	Ruth A. Thomas	30	25	56.4	19.7	5.6	1914	Oriole, Md.
37	107287		Sc. b.	S. O. Co. C.	3,200	2,902	366.0	44.0	22.2	1897	Cleveland, Ohio.
38	117197	KNXH	Sc. b.	S. O. Co. No. 93	2,473	1,857	280.1	45.4	23.4	1902	Bath, Me.
39	200955	KNXI	Sc. b.	S. O. Co. No. 95	4,212	3,708	360.5	50.0	27.0	1904	Shooters Island, N. Y.
40	116595		Sch.	S. A. Holland	10	9	50.0	14.7	3.3	1893	Marion, N. J.
41	118447		Sch.	S. C. Kemble	25	15	49.5	18.4	4.9	1876	Newport, N. J.
42	206094		Sip.	S. H. Tolley	8	7	42.0	15.3	2.7	1909	Fishing Creek, Md.
43	200253		Sip.	S. J. Bennett	7	7	43.0	15.3	3.2	1903	Inverness, Md.
44	23823		Sch.	S. J. Delan	36	23	59.4	20.0	5.2	1869	Islip, N. J.
45	201560		Sch.	Sadle	10	10	44.2	13.3	2.7	1904	Atlantic, N. C.
46	202452		Sip.	Sadle	8	8	33.5	10.5	3.1	1905	St. Michael, Alaska.
47	206092		Sip.	Sadle Francis	15	12	49.8	16.6	3.9	1908	Deal Island, Md.
48	117172		Sch.	Sadle F. Lewis	25	25	68.0	19.6	5.6	1902	Inverness, Md.
49	187506		Sc. b.	SAGAMORE	3,250	2,926	369.4	45.0	22.5	1898	Cleveland, Ohio.
50	167706		Sc. b.	Sakonnet	2,204	2,159	267.3	46.0	23.6	1919	Tampa, Fla.
51	116383		Sip.	Salle L. Bramble	21	18	50.0	17.7	4.7	1890	White Haven, Md.
52	217315	KNXK	Sch.	Sally Persis Noyes	1,034	912	187.0	38.3	19.4	1918	Harrington, Me.
53	116264	KNXL	Sch.	Salvator	467	385	160.0	36.0	11.6	1890	Eureka, Calif.
54	116454		Sch.	Sanxton Hubbard	11	8	58.0	15.1	3.6	1891	Solomons Island, Md.
55	207193		Sip.	Sara	6	6	32.5	12.8	3.8	1910	Boqueron, P. R.
56	116347	KNXO	Sch.	Sarah Eaton	199	154	110.0	29.0	9.0	1874	Calais, Me.
57	216408		Sch.	Sarah Ford	28	17	55.0	19.4	3.8	1917	Hiloxi, Miss.
58	105403	KNXP	Sch.	Sarah C. Conway	77	61	77.4	23.5	7.4	1872	Baltimore, Md.
59	223306		Sip.	Sarah C. Rock	11	11	32.1	13.8	3.7	1923	Savannah, Ga.
60	116787		Sch.	Sarah W. Wingate	34	34	70.8	19.4	5.2	1897	Madison, Md.
61	211872	KNXQ	Sc. b.	Satilla	944	922	181.4	40.0	15.4	1913	Wilmington, Del.
62	117087	KNXR	Sc. b.	Saucou	955	866	195.0	35.0	17.6	1901	Noank, Conn.
63	116020		Sch.	Saucy Jano	10	9	45.6	14.3	3.9	1884	Somerset County, Md.
64	212550	KNXS	Sc. b.	Savannah	944	922	181.4	40.0	15.4	1914	Wilmington, Del.
65	116870		Sip.	Screamer	20	15	42.7	16.5	4.3	1898	Half Moon, Ga.
66	224170		Sip.	Sea Gull	17	17	46.6	16.9	4.3	1924	Crisfield, Md.
67	116940	KNXT	Sc. b.	Sehome	626	596	182.3	37.9	13.3	1899	New Wintcom, Wash.
68	117194		Sip.	Seth T. Rozman	5	5	37.0	12.7	2.9	1902	Monie, Md.

^a S. O. Co. No. 89.
^b Formerly sc. b. S. T. Co. No. 89.
^c Boconomy 89.
^d Formerly sc. b. N. and W. 3.
^e Formerly sch. Wm. F. Burden.

^a British bark La Escocesa.
^b Formerly bark Coalings.
^c bark Star of Chile.
^d Formerly Dutch sch. General Gomez.
^e Formerly sch. Josie Growley.

Line No.	Service	Crew	Name of owner	Home port	Address of owner
1	Oys.	4	Brady B. Dean	Cambridge, Md.	124 Willis Street.
2	Frt.	6	Lee Ford	Crisfield, Md.	Dames Quarter, Md.
3	Tnk.	12	Richfield Oil Co. (Calif.)	Los Angeles, Calif.	535 South Flower Street.
4	Frt.	2	William Ford	Beaufort, S. C.	Hiltonhead, S. C.
5	Frt.	4	Durham Navigation Corporation (Del.)	New York, N. Y.	501 Fifth Avenue.
6	Oys.	4	Levin R. Taylor	Crisfield, Md.	Marion, Md.
7	Frt.	2	Mingo Green	Beaufort, S. C.	Hiltonhead, S. C.
8	Frt.	6	Joseph M. White	Baltimore, Md.	2915 Norfolk Avenue.
9	Oys.	1	Clarence Sterling	Crisfield, Md.	Route 1.
10	Oys.	5	Robert L. Webster	do.	Deals Island, Md.
11	Oys.	6	John W. Sharp	Philadelphia, Pa.	Leesburg, N. J.
12	Oys.	3	Roland Styron	Washington, N. C.	Hobucken, N. C.
13	Frt.	4	Reading Co. (Pa.)	Philadelphia, Pa.	Reading Terminal.
14	Frt.	13	Roche Harbor Lime & Cement Co. (Wash.)	Seattle, Wash.	Pioneer Building.
15	Frt.	4	Rockland Transportation Co. (Me.)	Rockland, Me.	Masonic Temple Building.
16	Frt.	4	do.	do.	Do.
17	Frt.	4	Davison Chemical Co. (Md.)	Baltimore, Md.	Baltimore Trust Building.
18	Frt.	3	Rockland Transportation Co. (Me.)	Rockland, Me.	453 Main Street.
19	Frt.	4	do.	do.	Do.
20	Pas.	8	S. Sewer	St. Thomas, Virgin Islands	do.
21	Frt.	3	Durham Navigation Corporation (Del.)	New York, N. Y.	501 Fifth Avenue.
22	Oys.	3	George R. Gates	Gulfport, Miss.	208 Leonard Avenue, Bay St. Louis, Miss.
23	Frt.	3	N. W. Hardison	Washington, N. C.	Arphoe, N. C.
24	Fsh.	3	Ulmont Rose	Beaufort, N. C.	Sealevel, N. C.
25	Fsh.	20	John McNab	Seward, Alaska	Seldovia, Alaska
26	Frt.	3	Damaso Bermudes	San Juan, P. R.	Culebra Island, P. R.
27	Frt.	1	Judson H. Williamson	Bridgeport, Conn.	R. F. D. 37, South Norwalk, Conn.
28	Frt.	4	Wilbur Marsh	Crisfield, Md.	Rhodes Point, Md.
29	Oys.	6	Thomas C. Eittinger	Cambridge, Md.	R. F. D. No. 4.
30	Frt.	5	Harry E. Wiley	Reedville, Va.	Colonial Beach, Va.
31	Frt.	4	Timothy A. Wingate	Cambridge, Md.	Hudson, Md.
32	Frt.	4	E. A. Jenkins	do.	Fairbank, Md.
33	Oys.	4	Nathan T. Parks	do.	Do.
34	Oys.	3	Oliver Hopkins	Reedville, Va.	Colonial Beach, Va.
35	Frt.	3	C. O. Paul & Co.	Baltimore, Md.	Stewart Building.
36	Oys.	6	Ida E. Thomas	Crisfield, Md.	Deal Island, Md.
37	Tnk.	8	Standard Oil Co. (Ind.)	Chicago, Ill.	915 Michigan Avenue.
38	Tnk.	12	Standard Oil Co. of California (Del.)	San Francisco, Calif.	220 Bush Street.
39	Tnk.	16	do.	do.	Do.
40	Oys.	5	Lorenzo J. Walker	Crisfield, Md.	R. F. D. 2, Hopewell, Md.
41	Frt.	1	Arthur J. Holden	Washington, D. C.	1104 Maryland Avenue SW.
42	Oys.	4	Robert J. Parks	Crisfield, Md.	Wingate, Md.
43	Frt.	3	John W. Wilson	Cambridge, Md.	Tligham, Md.
44	Frt.	3	William H. Valliant	do.	Bellevue, Md.
45	Oys.	3	R. R. Barbour	Beaufort, N. C.	Morehead City, N. C.
46	Frt.	1	Thomas R. Sheppard	St. Michael, Alaska	c/o N. D. Sheppard, Andreafsky, Alaska.
47	Oys.	2	Buel Tolan	Washington, N. C.	Belhaven, N. C.
48	Frt.	4	Herman Kohlheim	Crisfield, Md.	Princess Anne, Md.
49	Frt.	10	Pringle Barge Line Co. (Del.)	Wilmington, Del.	100 West Tenth Street.
50	Frt.	5	Eugene W. Fry	Philadelphia, Pa.	Commercial Trust Building.
51	Oys.	2	Walter S. Wingate	Cambridge, Md.	Hudson, Md.
52	Frt.	9	New England Maritime Co. (Me.)	Boston, Mass.	131 State Street.
53	Fsh.	8	Arel Anderson	Seward, Alaska	Seldovia, Alaska.
54	Oys.	4	Ida J. Bradford	Cambridge, Md.	Crapo, Md.
55	Frt.	3	Ramon Marrero	San Juan, P. R.	Boqueron, Cabo Rojo, P. R.
56	Frt.	5	Blanchard Lumber Co. (Mass.)	Boston, Mass.	126 State Street.
57	Oys.	5	Mexican Gulf Packing Co. (La.)	Gulfport, Miss.	Pascagoula, Miss.
58	Oys.	3	Charles E. Sharp	Philadelphia, Pa.	Port Norris, N. J.
59	Oys.	2	Chatham Oyster Co. (Ga.)	Savannah, Ga.	401 West Bay Street.
60	Frt.	3	Charles J. Hopkins	Baltimore, Md.	R. F. D. 2, Princess Anne, Md.
61	Frt.	4	Emory Sexton	New York, N. Y.	35 South William Street.
62	Frt.	4	Reading Co. (Pa.)	Philadelphia, Pa.	Reading Terminal.
63	Frt.	2	Joseph H. Dodson	Cambridge, Md.	36 Henry Street.
64	Frt.	4	Emory Sexton	New York, N. Y.	35 South William Street.
65	Frt.	2	George W. Lowden, estate of	Savannah, Ga.	208 West Bay Street.
66	Oys.	2	C. A. Dana	Crisfield, Md.	South Tenth Street.
67	Frt.	5	Brooks Scanlon Corporation (Del.)	Jacksonville, Fla.	Foley, Fla.
68	Oys.	3	Hilary Pritchett	Crisfield, Md.	Wingate, Md.

¹ Formerly sc. b. ^a Antrim.
^b S. O. Co. No. 95.
² Formerly sc. b. ^a S. O. Co. No. 93.
^b P. C. O. Co. No. 3.

³ Formerly sch. David Z. Norton.
⁴ Formerly brg. Fort Dade.
⁵ Formerly sch. A. H. Schulz.

Sailing Vessels

Line No.	Official No.	Signal and radio call letters	Rig	Name of vessel	Tonnage		Register dimensions			When built	Where built
					Gross	Net	Length	Breadth	Depth		
1	205899	KNXU	Sc. b.	1700 (steel)	934	881	187.2	34.0	16.3	1908	Camden, N. J.
2	206006	KNXW	Sc. b.	705 (steel)	934	881	187.2	34.0	16.3	1909	do
3	206032	KNXX	Sc. b.	706 (steel)	934	881	187.2	34.0	16.3	1909	do
4	206031	KNXY	Sc. b.	707 (steel)	934	881	187.2	34.0	16.3	1909	do
5	205873		Sc. b.	742 (steel)	680	617	167.3	35.6	12.8	1912	Philadelphia, Pa.
6	3803	KNXZ	Sc. b.	780	926	824	187.4	34.2	18.1	1899	Bath, Me.
7	3806	KNYA	Sc. b.	781	931	823	188.1	34.2	18.1	1899	do
8	3832	KNYB	Sc. b.	783	923	795	188.6	34.2	18.2	1900	do
9	3838	KNYO	Sc. b.	784	919	808	188.4	34.0	18.0	1900	do
10	116920		Slp.	Shamrock	6	6	37.5	13.8	3.0	1899	Fairmount, Md.
11	116963	KNYD	Sc. b.	Sharon	482	406	163.6	34.2	10.3	1900	Bath, Me.
12	117254	WDDP	Sc. b.	SHENANGO	2,365	1,824	298.0	44.8	21.9	1903	do
13	229413		Sch.	Sheppard Campbell	58	58	73.2	21.8	6.3	1930	Dorchester, N. J.
14	116464		Sc. b.	Shicksbluny	836	800	191.7	33.9	15.9	1891	Noank, Conn.
15	116764		Sch.	SIDNEY G. THOMAS	3,200	2,912	366.0	44.0	22.2	1897	Cleveland, Ohio
16	117085		Slp.	Sigsbee	9	9	47.0	15.8	3.8	1901	Deal Island, Md.
17	115816		Sch.	Silver Wave	28	27	52.4	18.0	5.4	1881	Lebanon, Del.
18	116741		Sch.	SIR ISAAC LOTHIAN BELL	3,040	2,968	365.5	45.8	23.0	1896	West Bay City, Mich.
19	217405	KNYE	Sch.	Sir Thomas J. Lipton	1,358	1,188	209.1	41.8	19.5	1918	Brunswick, Ga.
20	229073		Slp.	Skyllight	28	28	60.5	17.7	3.3	1919	Washington, D. C.
21	130856	KNYF	Sc. b.	Smith Line No. 1	489	412	163.8	34.2	10.5	1900	Bath, Me.
22	217160	KNYG	Sc. b.	Smith & Terry No. 4	2,231	2,099	281.8	45.8	22.2	1918	Orange, Tex.
23	116915		Sch.	Smith K. Martin	50	33	73.7	22.7	5.8	1899	Pocomoke, City, Md.
24	221851		Slp.	Snapper	8	7	36.3	13.3	3.0	1921	Beaufort, S. C.
25	217841	KNYH	Sch.	Suetind	1,470	1,305	234.5	45.1	18.3	1919	Seattle, Wash.
26	116199	KNYI	Sc. b.	Socony 68	589	589	162.1	30.1	14.4	1888	Chester, Pa.
27	116599	KNYJ	Sc. b.	Socony 68	1,643	1,599	249.0	37.0	20.0	1893	do
28	116763	KNYK	Sc. b.	Socony 81	1,774	1,402	254.0	40.5	23.0	1897	Buffalo, N. Y.
29	214518	KNYL	Sc. b.	Socony 82	2,320	2,070	250.0	43.0	26.0	1916	Cleveland, Ohio
30	210928	KNYM	Sc. b.	Socony 83	2,440	2,040	250.0	43.0	26.0	1913	do
31	116879	KNYN	Sc. b.	Socony 86	1,102	999	208.7	38.1	16.0	1899	West Superior, Wis.
32	200771	KNYO	Sc. b.	Socony 88	2,005	1,612	250.0	43.0	23.0	1912	Lorain, Ohio
33	210719	KNYP	Sc. b.	Socony 90	2,451	2,052	250.0	43.0	26.0	1912	do
34	200789	KNYQ	Sc. b.	Socony 94	4,167	3,934	360.5	50.0	27.0	1904	Shooters Island, N. Y.
35	165102		Sc. b.	Socony 123	952	952	209.3	34.9	15.4	1912	Port Richmond, N. Y.
36	165132		Sc. h.	Socony 124	952	952	209.4	34.9	15.4	1912	do
37	117193		Sch.	Sophia A. Durm	31	31	66.0	19.0	5.3	1902	Baltimore, Md.
38	117099	WHFM	Sch.	Sophie Christenson	875	570	180.6	38.9	13.4	1901	Port Blakely, Wash.
39	201828	KNYR	Sc. b.	South East	868	835	203.0	35.0	18.0	1905	Jacksonville, Fla.
40	201375	KNYS	Sc. b.	South Land	869	835	203.0	35.0	18.0	1904	do
41	115842		Sch.	Speed	47	44	67.1	23.3	6.1	1882	Russum, Md.
42	227958		Slp.	Speedwell	8	6	28.9	10.2	5.8	1923	St. Thomas, Virgin Islands.
43	116943		Sch.	Standard	15	15	42.5	14.7	3.9	1900	Key West, Fla.
44	117187		Slp.	Stanley Norman	10	10	47.5	15.3	4.0	1902	Salisbury, Md.
45	224171		Slp.	Star	9	9	38.4	14.4	3.2	1924	Crisfield, Md.
46	161135	KNYV	Bk.	STAR OF FINLAND	1,699	1,425	225.7	42.3	20.0	1899	Bath, Me.
47	96621	KNYX	Bk.	STAR OF HOLLAND	2,301	1,965	284.7	39.7	23.5	1885	Belfast, Ireland
48	136801	KNYY	Bk.	Star of India	1,318	1,247	205.5	35.2	23.4	1863	Ramsay, Scotland
49	107724	KNZA	Slp.	STAR OF LAPLAND	3,381	3,006	332.4	45.4	26.1	1902	Bath, Me.
50	136762	KNZB	Slp.	STAR OF SHETLAND	3,345	2,850	332.0	45.3	25.5	1899	do
51	107612	KNZO	Slp.	STAR OF ZEALAND	3,292	2,987	332.3	45.4	26.0	1901	Bath, Me.
52	115485		Sch.	Stephen Chase	51	48	66.6	25.9	6.7	1876	Dorchester Co., Md.
53	115409		Sch.	Stephen Taber	50	41	63.2	22.1	5.1	1871	Glenwood, N. Y.
54	202556		Slp.	Stonewall	9	8	37.7	14.8	3.0	1905	Bluffton, S. C.
55	116090		Sch.	Sunlight	26	17	52.6	18.2	5.1	1886	Bridgeton, N. J.
56	220965	KNZD	Sc. b.	SUNSET UNA	1,189	1,137	200.3	36.3	18.4	1920	Newburgh, N. Y.
57	117103		Slp.	Susan May	10	7	46.0	15.4	2.8	1901	Pocomoke City, Md.
58	117078		Slp.	Susie Dryden	9	9	45.3	15.9	4.0	1901	do
59	23946		Sch.	Susie C. Raynor	34	19	58.1	19.2	5.4	1871	Little Creek, Del.
60	215387	KNZE	Sc. b.	Susuehanna (composite)	1,381	1,344	241.5	41.3	14.8	1917	Moble, Ala.
61	203-69	KNZF	Sc. b.	SUSWEDROPE	1,686	1,520	227.0	38.1	19.6	1906	Camden, N. J.
62	221925		Slp.	Syrla	13	12	28.6	9.0	6.0	1921	St. John, Virgin Islands.

1 Formerly sc. b. Bear Creek.
 2 Formerly sc. b. Buck Mountain.
 3 Formerly sc. h. Bloomsbury.
 4 Formerly sc. h. Berkshire.
 5 Formerly sc. b. Bath.
 6 Formerly sc. h. Bangor.
 7 Formerly sc. h. Black Diamond.
 8 Formerly sch. Bee.
 9 Formerly sc. h. Norton.
 10 Formerly sc. h. Scranton.
 11 Formerly (a) ga. s. City of Austin.
 12 Formerly (b) Italian st. s. City of Austin.

(a) st. s. Standard.
 13 Formerly (b) brg. S. O. Co. of N. Y. No. 56.
 14 Formerly (c) brg. S. T. Co. No. 5A.
 15 Formerly sc. b. (a) S. O. Co. of N. Y. No. 58.
 16 (b) S. T. Co. No. 68.
 17 (a) S. O. Co. No. 81.
 18 (b) Sabine.
 19 Formerly sc. b. (c) S. O. Co. No. 81.
 20 (d) S. T. Co. No. 81.
 21 Formerly sc. b. (a) S. T. Co. No. 82.
 22 (a) S. O. Co. No. 83.
 23 Formerly sc. b. (b) S. T. Co. No. 83.

Line No.	Serv-ice	Crew	Name of owner	Home port	Address of owner
1	Frt.	3	Interports Transportation Corporation (N. Y.)	New York, N. Y.	17 Battery Place.
2	Frt.	3	do	do	Do.
3	Frt.	3	do	do	Do.
4	Frt.	3	do	do	Do.
5	Frt.	3	do	do	Do.
6	Frt.	3	do	do	Do.
7	Frt.	1	do	do	Do.
8	Frt.	1	do	do	Do.
9	Frt.	1	James Hughes	do	Do.
10	Oys.	4	Wilbert E. Cox	Crisfield, Md.	Fairmount, Md.
11	Frt.	4	Samuel Cabot (Mass.)	Boston, Mass.	141 Milk Street.
12	Tnk.	14	Gulf Refining Co. (Tex.)	Port Arthur, Tex.	Gulf Office Building.
13	Oys.	8	Sheppard Campbell	Philadelphia, Pa.	Newport, N. J.
14	Frt.	3	Durham Navigation Corporation (Del.)	New York, N. Y.	501 Fifth Avenue.
15	Frt.	3	Detroit Sulphite Transportation (Mich.)	Detroit, Mich.	9125 West Jefferson Street.
16	Oys.	3	Ethearge Teagle	Crisfield, Md.	Chance, Md.
17	Oys.	6	Olin W. Newcomb	Philadelphia, Pa.	Port Norris, N. J.
18	Frt.	8	Pittsburgh Steamship Co. (W. Va.)	Duluth, Minn.	Wolvin Building.
19	Frt.	11	Apex Navigation Corporation (N. Y.)	New York, N. Y.	c/o MacFarland, Taylor & Costello, 60 John Street.
20	Frt.	1	Eugene Hall	Washington, D. C.	1802 Half Street SW.
21	Frt.	3	Durham Navigation Corporation (Del.)	New York, N. Y.	501 Fifth Avenue.
22	Frt.	4	do	do	Do.
23	Frt.	3	Levin P. Kelly	Annapolis, Md.	Eastport, Md.
24	Frt.	2	Chatham Oyster Co. (Ga.)	Beaufort, S. C.	Box 379.
25	Frt.	11	Joseph W. Gorman (trustee)	Boston, Mass.	Park Building, Worcester, Mass.
26	Tnk.	3	Standard-Vacuum Transportation Co. (Del.)	New York, N. Y.	26 Broadway.
27	Tnk.	8	do	do	Do.
28	Tnk.	9	do	do	Do.
29	Tnk.	11	do	do	Do.
30	Tnk.	12	do	do	Do.
31	Tnk.	1	do	do	Do.
32	Tnk.	9	do	do	Do.
33	Tnk.	12	do	do	Do.
34	Tnk.	14	do	do	Do.
35	Tnk.	5	do	do	Do.
36	Tnk.	5	do	do	Do.
37	Frt.	2	G. L. Wright	Reedville, Va.	Deltaville, Va.
38	Cod.	45	J. E. Shields	Seattle, Wash.	Pier 1.
39	Frt.	5	Brooks-Seanlon Corporation (Del.)	Jacksonville, Fla.	Foley, Fla.
40	Frt.	4	do	do	Do.
41	Frt.	3	Louis E. Broon, jr.	Baltimore, Md.	Essex, Md.
42	Pas.	2	James Harrigan	St. Thomas, Virgin Islands.	Care Harbor Office.
43	Fsh.	3	Thompson Fish Co. (Fla.)	Key West, Fla.	Margaret Street.
44	Oys.	5	Alfred Reynolds	Cambridge, Md.	Wingate, Md.
45	Oys.	2	C. A. Dana	Crisfield, Md.	South Tenth Street.
46	Fsh.	56	Alaska Packers Association (Calif.)	San Francisco, Calif.	111 California Street.
47	Fsh.	21	do	do	Do.
48	Frt.	14	Zoological Society of San Diego	San Diego, Calif.	Halbos Park.
49	Fsh.	30	Alaska Packers Association (Calif.)	San Francisco, Calif.	111 California Street.
50	Fsh.	30	do	do	Do.
51	Fsh.	30	do	do	Do.
52	Frt.	4	Major H. Todd	Crisfield, Md.	Chance, Md.
53	Frt.	1	Fred E. Wood	Belfast, Me.	Orland, Me.
54	Frt.	2	Richard Gadsdon	Beaufort, S. C.	Bluffton, S. C.
55	Oys.	6	Earnest Adams	Philadelphia, Pa.	712 North Fifth Street, Millville, N. J.
56	Tnk.	6	Bay Towing Co. (Tex.)	Galveston, Tex.	Medical Arts Building.
57	Fsh.	2	Corbett T. Ireland	Washington, N. C.	Lowland, N. C.
58	Oys.	1	T. G. McKinney	do	Do.
59	Oys.	6	Boyd M. Robbins	Philadelphia, Pa.	Port Norris, N. J.
60	Tnk.	9	Gulf Refining Co. (Tex.)	Port Arthur, Tex.	Gulf Office Building.
61	Frt.	6	Detroit Sulphite Transportation Co. (Mich.)	Detroit, Mich.	9125 West Jefferson Avenue.
62	Pas.	4	Edwin Testamerk	St. Thomas, Virgin Islands.	St. John, Virgin Islands.

10 Formerly sc. b. a S. O. Co. No. 86.
 b S. T. Co. No. 86.
 11 Formerly sc. b. a S. O. Co. No. 88.
 b S. T. Co. No. 88.
 11 Formerly sc. b. a S. O. Co. No. 90.
 b S. T. Co. No. 90.
 11 Formerly sc. b. a S. O. Co. No. 94.
 b S. T. Co. No. 94.
 10 Formerly a brg. S. O. Co. No. 123.
 b sc. b. S. T. Co. No. 123.
 11 Formerly a brg. S. O. Co. No. 124.
 b sc. b. S. T. Co. No. 124.

22 Formerly bk. Kalulani.
 a British st. s. Zemendar.
 21 Formerly b German st. s. Otto Giklemaster.
 c bark Homeward Bound.
 26 Formerly a British shp. Euerterpe.
 b Hawaiian shp. Euerterpe.
 21 Formerly shp. Atlas.
 21 Formerly shp. Edward Sewall.
 21 Formerly shp. Astral.
 26 Formerly sc. b. Number Twenty-four.

Sailing Vessels

Line No.	Official No.	Signal and radio call letters	Rig	Name of vessel	Tonnage		Register dimensions			When built	Where built
					Gross	Net	Length	Breadth	Depth		
1	222353	KNZG	Sc. b.	T. J. Hooper.....	2,197	2,114	267.3	46.0	23.6	1918	Morehead City, N. C.
2	24889		Sch.	T. O. Ladow.....	24	16	49.0	18.4	4.0	1869	Dorchester, N. J.
3	145265		Sch.	T. R. Creamer.....	25	17	65.9	17.0	4.6	1881	White Haven, Md.
4	221405	KNZH	So. b.	Talbot.....	2,229	2,146	267.3	46.0	23.6	1921	Stratford, Conn.
5	206212	KNZI	So. b.	Tamaqua.....	830	732	180.2	35.0	14.7	1908	Noank, Conn.
6	212673	WGED	So. b.	Tamrico.....	1,994	1,673	248.8	40.1	18.1	1900	Havre, France
7	210613	KNZJ	So. b.	Temple.....	963	876	195.0	35.0	17.6	1912	Noank, Conn.
8	218834	KNZK	So. b.	Tenas.....	2,212	2,146	267.3	46.0	23.6	1919	Brunswick, Ga.
9	145753		Sch.	Thelma G. Roberts.....	6	6	45.3	14.0	2.7	1897	Applegarth, Md.
10	215474	KNZL	Sch.	Theoline.....	594	509	172.0	34.8	13.0	1917	Rockland, Me.
11	145497		Sip.	Thistle.....	10	9	41.8	14.5	3.6	1888	Cambridge, Md.
12	216068	KNZM	Sch.	Thistle.....	1,586	1,462	240.0	44.0	20.8	1918	St. Helens, Ore.
13	209233		Sip.	Thomas Clyde.....	27	21	54.5	18.2	5.3	1911	Orlolo, Md.
14	209186		Sch.	Thomas A. Jones.....	56	47	86.0	23.7	6.3	1911	Carters Creek, Va.
15	145302		Sch.	Thomas B. Schall.....	55	52	75.3	22.9	6.5	1892	Baltimore, Md.
16	145591		Sch.	Thos. E. Taylor.....	10	9	56.0	15.2	4.1	1891	Solomons Island, Md.
17	145578	KNZN	Sch.	Thomas H. Lawrence.....	374	322	131.7	33.3	11.0	1891	Boston, Mass.
18	145571	KNZO	Sch.	Thomas J. Shryock.....	173	164	117.4	23.7	7.7	1891	Bethel, Del.
19	145527		Sch.	Thomas M. Freeman.....	21	21	54.8	16.9	4.7	1889	Madison, Md.
20	202367	KNZP	Sch.	Thomas S. Gorton.....	140	92	108.6	25.4	11.6	1905	Essex, Mass.
21	24716		Sch.	Thomas W. Moore.....	32	23	59.2	20.5	5.6	1866	Dorchester County, Md.
22	145008		Sch.	Three Sisters.....	39	37	61.5	22.0	4.4	1874	Milford, Del.
23	145365		Sch.	Three Sisters.....	23	14	52.0	16.2	4.8	1894	Dorchester, N. J.
24	145296		Sip.	Tiger.....	6	5	27.8	13.0	3.4	1869	Norwalk, Conn.
25	216038	KNZQ	So. b.	Tioga.....	1,012	938	197.0	35.0	18.4	1918	Baltimore, Md.
26	145818	KNZR	So. b.	Tipton.....	830	729	184.6	35.2	16.1	1899	Bath, Me.
27	223954		Sip.	Tomás Jose.....	16	15	40.1	15.4	5.2	1924	Fajardo, P. R.
28	200455		Sip.	Tom Cat.....	13	10	33.2	14.1	3.9	1903	Daufuskie Island, S. C.
29	207503		So. b.	Tottenville.....	643	643	175.6	35.1	13.3	1910	Tottenville, N. Y.
30	220636		Sch.	Triguena.....	49	49	70.0	23.1	7.8	1920	Mayaguez, P. R.
31	216898	KNZS	So. b.	Tuckahoe.....	792	726	179.0	34.6	15.6	1918	Baltimore, Md.
32	207056	KNZT	So. b.	Tuisa.....	607	607	164.8	32.1	12.8	1909	Port Richmond, N. Y.
33	202600		Sch.	Tuscarora.....	17	9	50.3	18.8	3.7	1905	Biloxi, Miss.
34	222968	KFBQ	Sip.	Tusitala.....	1,748	1,624	261.0	39.0	23.4	1883	Greenock, Scotland
35	145938		Sip.	Two Friends.....	16	16	40.0	10.4	6.0	1902	Beaufort, S. C.
36	220616	KNZU	So. b.	Ulak.....	2,323	2,211	268.3	46.0	23.6	1919	Newington, N. H.
37	145307		Sch.	Undercliff.....	50	47	76.9	19.0	9.1	1884	Boston, Mass.
38	202344		Sip.	Upshur Q.....	7	6	38.5	13.8	3.0	1905	Justsville, Va.
39	26317	KNZV	So. b.	Upton.....	843	746	184.9	35.0	16.2	1899	Bath, Me.
40	212138	KNZW	So. b.	Vale Royal.....	944	922	181.4	40.0	15.4	1914	Wilmington, Del.
41	161931		Sip.	Vallant.....	20	16	48.5	16.5	4.2	1902	Smyrna, N. O.
42	161841		Sch.	Vaughan.....	25	25	63.0	18.0	4.7	1896	Madison, Md.
43	219217	KNZX	Sch.	Velma L. Hamlin.....	1,091	960	200.0	38.8	19.3	1919	Harrington, Me.
44	26885		Sch.	Venezia.....	20	14	54.6	18.4	4.0	1873	Wolf River, Miss.
45	201641		Sip.	Venus.....	6	6	34.5	11.4	2.3	1904	Davis, N. C.
46	25936		Sch.	Vernetta Ann.....	48	36	75.0	22.7	5.0	1876	Baltimore, Md.
47	161864		Sip.	Vernon.....	21	16	39.3	17.9	4.6	1899	Shilpsyard, Ga.
48	207921		Sip.	Vernon Daniel.....	23	18	66.2	18.4	4.8	1910	Champ, Md.
49	161896		Sip.	Victor.....	9	7	46.0	15.0	3.0	1901	Hopkins, Va.
50	219516	KOZP	Sch.	Vigilant.....	1,603	1,439	241.9	44.4	19.0	1920	Hogskium, Wash.
51	201490		Sip.	Viola.....	6	5	36.5	12.2	2.7	1922	Fairmount, Md.
52	222570		Sip.	Viola.....	15	11	37.5	10.3	3.8	1904	Bluffton, S. O.
53	200196		Sch.	Violet.....	41	31	64.9	22.5	4.5	1903	Handsboro, Miss.
54	161846		Sip.	Violet W.....	5	5	37.0	11.8	2.6	1896	Orlolo, Md.
55	161803		Sch.	Virgie G. Dean.....	6	0	40.5	13.7	2.7	1897	Bishop Head, Md.
56	161932		Sch.	Virgill.....	12	12	50.3	14.0	3.3	1902	Wit, N. O.
57	76764	KNZZ	Sch.	Virginia.....	129	122	105.2	21.0	7.6	1888	Sharptown, Md.
58	205734		Sip.	Virginia.....	6	6	39.0	13.2	2.7	1905	Deep Creek, Va.
59	201473		Sip.	Virginia W.....	5	5	37.5	13.5	3.3	1904	Guilford, Va.
60	95835		Sch.	Virginia Carroll.....	97	93	91.6	22.6	6.0	1884	Pocomoke City, Md.
61	206285		So. b.	Vltrie.....	765	702	165.6	36.0	15.5	1911	Noank, Conn.
62	221771		Sip.	Volador.....	6	6	23.5	10.7	4.8	1921	Fajardo, P. R.

1 Formerly so. h. James Blight.
 a French so. b. France Marie.
 2 Formerly b Belgium so. b. France Marie.
 c so. b. France Marie.

a British shp. Inverugas.
 b British shp. Sierra Lucona.
 c Norwegian shp. Sophie.

Sailing Vessels

661

Line No.	Service	Crew	Name of owner	Home port	Address of owner
1	Frt.	5	Eastern Transportation Co. (Del.)	Wilmington, Del.	Ford Building.
2	Oys.	6	Samuel Alcorn	Philadelphia, Pa.	Port Norris, N. J.
3	Frt.	2	John Matthews	Annapolis, Md.	76 Washington Street.
4	Frt.	6	P. Dougherty Co. (Md.)	Baltimore, Md.	Hearst Tower Building.
5	Frt.	3	Lehigh Coal & Navigation Co. (Pa.)	New York, N. Y.	143 Liberty Street.
6	Tnk.	13	Texas Co. (Del.)	Wilmington, Del.	7 West Tenth Street.
7	Frt.	5	Reading Co. (Pa.)	Philadelphia, Pa.	Reading Terminal.
8	Frt.	1	Southern Transportation Co. (N. J.)	do	Commercial Trust Building.
9	Oya.	3	Willie C. Dean	Crisfield, Md.	Wingate, Md.
10	Frt.	8	C. A. & B. F. Small Corporation (N. Y.)	New York, N. Y.	40 Emory Sexton & Co., 35 South William Street.
11	Frt.	5	Guy B. Dean	Cambridge, Md.	208 Choptank Avenue.
12	Frt.	12	Charles Nelson Co. (Calif.)	San Francisco, Calif.	230 California Street.
13	Frt.	6	Silas R. Webster	Baltimore, Md.	2208 Boston Street.
14	Frt.	3	William H. Valliant	Cambridge, Md.	Bellevue, Md.
15	Frt.	3	Warren J. Courtney	Reedville, Va.	Mundy Point, Va.
16	Oys.	1	James E. Clark	Washington, N. C.	Fouzer, N. C.
17	Frt.	4	Floyd A. Juble	Rockland, Me.	Columbia Falls, Me.
18	Frt.	4	William B. Vane	Cambridge, Md.	604 East Pratt Street, Baltimore, Md.
19	Frt.	7	Irvin Wingate	do	James, Md.
20	Ood.	7	Gorton-Pew Fisheries Co. (Mass.)	Gloucester, Mass.	327 Main Street.
21	Oya.	7	Floyd W. Chance	Philadelphia, Pa.	Hatslerville, N. J.
22	Frt.	1	Arthur E. Hall	Rockland, Me.	South Orrington, Me.
23	Oya.	6	George L. Brittain	Philadelphia, Pa.	Port Norris, N. J.
24	Frt.	1	George W. Kinsey	Bridgeport, Conn.	7 Lincoln Avenue, South Norwalk, Conn.
25	Frt.	5	Reading Co. (Pa.)	Philadelphia, Pa.	Reading Terminal.
26	Frt.	2	Thomas J. Howard	New York, N. Y.	17 Battery Place.
27	Frt.	3	Cornelius Pentheny	St. Thomas, Virgin Islands.	Christiansted, Virgin Island.
28	Frt.	2	Albert Brown	Beaufort, S. C.	Bluffton, S. C.
29	Frt.	4	Brooks-Scanlon Corporation (Del.)	Jacksonville, Fla.	Foley, Fla.
30	Frt.	4	Bartolome Cabanillas	San Juan, P. R.	140 Concordia Street, Marina Septentrional, Mayaguez, Playa, P. R.
31	Frt.	4	H. P. Dilkes	Philadelphia, Pa.	308 Chestnut Street.
32	Tnk.	4	Texas Co. (Del.)	Wilmington, Del.	c/o Corporation Trust Co. of America, 7 West Tenth Street.
33	Fsh.	3	Dunbar-Dukate Co. (La.)	New Orleans, La.	822 Perdido Street.
34	Frt.	25	Ship Tusitola (N. Y.)	New York, N. Y.	26 Beaver Street.
35	Frt.	2	Reuben Gadson	Beaufort, S. C.	Bluffton, S. C.
36	Tnk.	8	Merritt-Chapman & Scott Corporation (Del.)	New York, N. Y.	17 Battery Place.
37	Cod.	5	Charles H. Beal	Jonesport, Me.	Beals, Me.
38	Oys.	2	J. L. Carawan	Washington, N. C.	Swanquarter, N. C.
39	Frt.	4	Durham Navigation Corporation (Del.)	New York, N. Y.	501 Fifth Avenue.
40	Frt.	3	Emory Sexton	do	35 South William Street.
41	Oys.	2	Zelma Hodges	Washington, N. C.	
42	Frt.	2	T. Preston Webster	Baltimore, Md.	Tappahannock, Va.
43	Frt.	8	Atlantic Trading Corporation (Va.)	Newport News, Va.	2310 West Avenue.
44	Fsh.	2	Bernard Taltavull	Gulfport, Miss.	525 East Howard Avenue, Biloxi, Miss.
45	Frt.	1	W. J. Whitfield	Washington, N. C.	Lowland, N. C.
46	Oys.	3	Roy Yates	Philadelphia, Pa.	Bivalve, N. J.
47	Frt.	2	Chatham Oyster Co. (Ga.)	Beaufort, S. C.	Box 379.
48	Oya.	4	William L. Jones	Crisfield, Md.	Chauce, Md.
49	Frt.	3	Grady Ireland	Washington, N. C.	Lowland, N. C.
50	Frt.	14	City Mill Co. (Hawaii)	Honolulu, Hawaii	918 Kekaulike Street.
51	Oys.	4	S. E. French	Crisfield, Md.	Fairmont, Md.
52	Fsh.	3	Chatham Oyster Co. (Ga.)	Savannah, Ga.	401 West Bay Street.
53	Oys.	5	Sea Food Co. (Miss.)	Gulfport, Miss.	Biloxi, Miss.
54	Frt.	2	McGee Wingate	Cambridge, Md.	Wingate, Md.
55	Frt.	4	Virgil G. Dean	do	113 West End Avenue.
56	Frt.	1	Andrew J. Fulcher	Beaufort, N. C.	Sealevel, N. C.
57	Frt.	4	Lottie V. Wathen	Baltimore, Md.	Foot Andre Street.
58	Oys.	4	John T. Dize	Crisfield, Md.	Route 2.
59	Oys.	4	John A. Evans	do	Ewell, Md.
60	Frt.	3	W. B. Vane	Cambridge, Md.	604 East Pratt Street, Baltimore, Md.
61	Frt.	3	General Chemical Co. (N. Y.)	New York, N. Y.	40 Rector Street.
62	Pas.	3	Hypolite Duzoni	St. Thomas, Virgin Islands.	c/o Customhouse.

1 Formerly { a sloop yacht Thetis.
b sch. Mon Reve.

4 Formerly sch. John Q. Ferguson.
5 Formerly sch. Hesper A. Waters.

Sailing Vessels

Line No.	Official No.	Signal and radio-call letters	Rig	Name of vessel	Tonnage		Register dimensions			When built	Where built
					Gross	Net	Length	Breadth	Depth		
1	161672	KMUU	Sch.	Volante.....	125	119	87.0	25.6	7.6	1891	North Bend, Oreg.....
2	140136	WCFK	Sch.	Vulture.....	197	187	120.0	33.3	9.9	1875	Barneget, N. J.....
3	81094	KMUV	Bk.	W. B. Flint.....	923	876	178.4	35.4	17.7	1885	Bath, Me.....
4	81523		Sch.	W. H. French.....	92	88	77.0	23.4	6.5	1895	Berkley, Va.....
5	81698		Sch.	W. H. Todd.....	5	5	38.5	12.2	2.2	1899	Blahops Head, Md.....
6	206263		Sc. b.	W. H. WALES, JR.....	513	404	142.0	32.0	12.3	1900	Cleveland, Ohio.....
7	312855		Sch.	W. J. Mathews.....	66	53	81.4	24.0	5.8	1914	Chincoteague, Va.....
8	224379		Slp.	W. L. Rose.....	12	11	42.0	14.6	3.2	1924	Sealevel, N. C.....
9	146311		Sch.	W. P. Ward.....	84	80	85.0	23.9	6.3	1892	Cambridge, Md.....
10	207230		Sch.	W. S. Mackle.....	21	14	49.6	17.5	4.2	1910	De Lisle, Miss.....
11	81561		Sch.	W. LE BARON JENNEY.....	3,120	2,983	365.5	45.8	23.0	1847	West Bay City, Mich.....
12	63004	KMUW	Sc. b.	Washougal.....	710	675	180.0	42.0	14.0	1898	Portland, Oreg.....
13	80923		Sch.	Wasp.....	5	5	38.5	9.9	3.0	1873	Dorchester Co., Md.....
14	29894		Sch.	Wave.....	34	25	54.8	16.1	6.2	1822	Accomack Co., Va.....
15	81876	KOND	Sch.	Wawona.....	468	413	156.0	36.0	12.3	1897	Fairhaven, Calif.....
16	81497		Sch.	We Go.....	15	15	39.0	13.7	4.2	1895	Georgetown, S. C.....
17	217206	KMUX	Sc. b.	Westland.....	989	933	196.8	35.7	15.6	1918	Baltimore, Md.....
18	81664		Slp.	White's Yacht.....	7	7	40.5	13.2	3.4	1899	Deal Island, Md.....
19	80938		Sch.	Widgeon.....	43	41	65.8	20.5	5.9	1882	White Haven, Md.....
20	81834	KMUZ	Sch.	William Bisbee.....	309	206	133.1	31.2	9.3	1902	Rockland, Me.....
21	81201		Slp.	William Custis.....	11	11	49.1	15.1	3.8	1888	Girdletree, Md.....
22	80643		Sch.	Wm. Hill.....	11	6	41.1	13.7	3.5	1881	Hunting Quarter, N. C.....
23	20699		Sch.	William Keene.....	63	60	68.2	20.2	7.5	1866	Damariscotta, Me.....
24	80638		Sch.	Wm. Lelsbear.....	25	17	53.1	18.3	4.8	1872	Accomack Co., Va.....
25	81494	KMVA	Sch.	William Linthicum.....	156	148	112.0	27.6	6.8	1894	Church Creek, Md.....
26	81402		Sch.	Wm. Martin.....	41	27	64.6	23.0	5.3	1892	Grass Hopper Point, Miss.....
27	224478		Sch.	William Shillingsburg, 3d.....	68	36	79.9	22.2	7.3	1925	Greenwich Piers, N. J.....
28	215717	KMVB	Sch.	William Taylor.....	1,358	1,187	209.1	41.8	19.5	1917	Brunswick, Ga.....
29	26254		Slp.	William Wesley.....	7	7	34.0	13.0	3.2	1874	Crisfield, Md.....
30	220648	KMVO	Sc. b.	William B. Fancher.....	2,216	2,137	267.3	46.0	23.6	1919	Noank, Conn.....
31	81174		Sch.	Wm. B. Stites.....	19	12	47.6	16.0	4.5	1888	Port Norris, N. J.....
32	26683		Sch.	William C. Pendleton.....	33	31	57.5	18.8	4.8	1857	Westerly, R. I.....
33	81848		Slp.	Wm. F. King.....	7	6	41.6	13.0	3.0	1902	Hunting Creek, Va.....
34	219398	WFFZ	Sch.	Wm. H. Harriman.....	1,460	1,345	222.0	43.0	20.5	1919	Thomaston, Me.....
35	80716		Sch.	Wm. H. Michael.....	48	36	65.4	21.4	5.7	1879	Queen Anne Co., Md.....
36	81659	KMVD	Sch.	Wm. H. Smith.....	566	496	170.4	37.6	12.8	1899	Port Blakely, Wash.....
37	81570		Slp.	William J. Bryan.....	13	8	39.5	13.9	3.9	1897	Dorchester, N. J.....
38	75187		Sch.	William J. Stanford.....	73	70	89.0	23.0	5.5	1868	Barkers Landing, Del.....
39	81083		Slp.	William M. Harned.....	6	6	28.5	13.4	3.2	1885	Patchogue, N. Y.....
40	80992		Sch.	Wm. M. Powell.....	59	37	78.5	23.2	6.2	1883	Flney, Va.....
41	81784		Slp.	Wm. S. White.....	8	8	42.5	14.8	3.4	1901	Deal Island, Md.....
42	215693	KMVE	Sbp.	WILLIAM T. LEWIS.....	2,156	1,964	279.7	42.1	24.5	1891	Port Glasgow, Scotland.....
43	81338	KMVF	Sch.	William T. Parker.....	178	169	105.0	28.0	7.0	1891	Milton, Del.....
44	81238		Sch.	Willie F. Price.....	20	13	54.8	15.9	4.4	1889	Somerset Co., Md.....
45	81662		Slp.	Willie L. Bennett.....	8	8	42.6	14.3	3.4	1899	Inverness, Md.....
46	81714		Slp.	Wilma A. Florence.....	9	6	45.5	14.5	3.2	1900	Dreka, Va.....
47	220588	KMVG	Sc. b.	Winaple.....	2,411	2,301	268.3	46.0	23.6	1919	Newington, N. H.....
48	120499		Sc. b.	Wisconsin.....	556	556	187.0	30.5	12.2	1882	Detroit, Mich.....
49	200630		Sch.	Wyandotte.....	21	12	54.6	18.2	3.6	1904	Biloxi, Miss.....
50	27667		Slp.	Yankee Star.....	29	22	57.5	18.7	3.7	1896	Alna, Me.....
51	220877	KMVI	Sch.	Zebedee E. Cliff.....	1,361	1,254	206.0	40.7	22.6	1920	Boothbay Harbor, Me.....
52	205718		Slp.	Zella.....	13	9	49.3	17.0	3.4	1908	Deal Island, Md.....
53	28005		Sch.	Zingara.....	9	9	43.8	16.3	4.0	1852	Anne Arundel County, Md.....
54	208096		Sch.	Zora and Anna.....	86	73	83.8	23.8	6.3	1910	Sharptown, Md.....

1 Formerly schooner Lydla Middleton.
 2 Formerly sc. b. (a) Forster W. Mitchell.
 (b) Tydol.

3 Formerly sch. Thomas Richard.
 4 Formerly sch. (a) John P. Connor.
 (b) Priscilla.

Sailing Vessels

663

Line No.	Service	Crew	Name of owner	Home port	Address of owner
1	Fsh.	5	Karl Hansen.....	Seattle, Wash.....	Smith Tower.
2	Pas.	1	Charles S. Kahaly.....	Philadelphia, Pa.....	112 Drexel Avenue, Atlantic City, N. J.
3	Frt.	12	Libby, McNeill & Libby (Me.).....	San Francisco, Calif.....	465 California Street.
4	Frt.	3	Alex Butler.....	Baltimore, Md.....	Lusby, Md.
5	Oys.	2	Charles B. Todd.....	Cambridge, Md.....	403 Academy Street.
6	Tnk.	1	Fulton Oil Corporation (N. Y.).....	New York, N. Y.....	521 Fifth Avenue.
7	Frt.	3	John W. Marshall.....	Newport News, Va.....	West Point, Va.
8	Oys.	3	John R. Hopkins.....	New Bern, N. C.....	Hobucken, N. C.
9	Frt.	4	Farmers and Planters Co.....	Crisfield, Md.....	Salisbury, Md.
10	Frt.	3	Fred John Barraco.....	New Orleans, La.....	Jefferson Parish, La.
11	Frt.	8	Pittsburgh Steamship Co. (W. Va.).....	Duluth, Minn.....	Wolvin Building
12	Frt.	7	Umpqua Transportation Co. (Oreg.).....	Portland, Oreg.....	c/o John Kiernan, Falling Building.
13	Oys.	2	Perry C. Wingate.....	Cambridge, Md.....	Wingate, Md.
14	Frt.	3	John J. Crouch.....	Baltimore, Md.....	Rock Hall, Md.
15	Fsh.	47	Robinson Fisheries Co. (Wash.).....	Seattle, Wash.....	Oakes Avenue, Anacortes, Wash.
16	Oys.	2	Chatham Oyster Co. (Ga.).....	Beaufort, S. C.....	Box 379.
17	Frt.	3	Brooks-Scanlon Corporation (Del.).....	Jacksonville, Fla.....	Foley, Fla.
18	Oys.	4	Denwood W. White.....	Crisfield, Md.....	Wenona, Md.
19	Frt.	3	T. Preston Webster.....	Baltimore, Md.....	Tappahannock, Va.
20	Frt.	6	Alice Trynor.....	Eastport, Me.....	30 High Street.
21	Frt.	1	Phillip Marx.....	Hartford, Conn.....	Ferry Road, Saybrook, Conn.
22	Frt.	2	P. W. Midgett.....	Elizabeth City, N. C.....	1214 West Fearing Street.
23	Frt.	2	Parker Poole.....	Portland, Me.....	2 1/2 Union Wharf.
24	Oys.	7	George L. Turner.....	Wilmington, Del.....	Little Creek, Del.
25	Frt.	5	C. C. Paul & Co.....	Baltimore, Md.....	Stewart Building.
26	Frt.	4	Dudley H. Weaver.....	New Orleans, La.....	Covington, La.
27	Oys.	12	George N. Shillingsburg.....	Philadelphia, Pa.....	Greenwich, N. J.
28	Frt.	12	Apex Navigation Corp. (N. Y.).....	New York, N. Y.....	c/o MacFarland, Taylor, & Costello, 60 John Street.
29	Frt.	5	Isaac E. Elliott.....	Cambridge, Md.....	Oxford, Md.
30	Frt.	23	Albert E. Gascolgne.....	Wilmington, Del.....	315 Myrtle Avenue, Garwood, N. J.
31	Oys.	6	Somers Corson.....	Philadelphia, Pa.....	Delmont, N. J.
32	Frt.	2	Nellia A. Kent.....	Rockland, Me.....	Rockport, Me.
33	Oys.	3	C. D. Drury.....	Crisfield, Md.....	Alredale, Md.
34	Frt.	11	Patriok Ryan.....	Los Angeles, Calif.....	c/o Shipmaster's Association, 625 Beacon Street, San Pedro, Calif.
35	Frt.	4	W. D. Price, sr.....	Cambridge, Md.....	15 Muer Street.
36	Cod.	9	Union Fish Co. (Calif.).....	San Francisco, Calif.....	141 Clay Street.
37	Oys.	4	Charles B. Trout.....	Philadelphia, Pa.....	16 West Oak Street, Millville, N. J.
38	Frt.	4	J. Willis Smith.....	Baltimore, Md.....	6211 Pennington Avenue, Curtis Bay, Md.
39	Frt.	1	Ernest A. Dean.....	Bridgeport, Conn.....	1306 Light Street.
40	Frt.	3	John E. Clark.....	Baltimore, Md.....	604 East Pratt Street.
41	Oys.	4	Albert Thompson.....	Cambridge, Md.....	218 Henry Street.
42	Frt.	25	James Griffiths & Sons (Del.).....	Wilmington, Del.....	7 West Tenth Street.
43	Fsh.	5	C. C. Paul & Co.....	Baltimore, Md.....	Stewart Building.
44	Frt.	1	John H. Woodfield.....	Annapolls, Md.....	Shady Side, Md.
45	Oys.	1	Thomas E. Jones.....	Cambridge, Md.....	Glasgow Street Extension.
46	Oys.	4	Ira D. Smith.....	Crisfield, Md.....	Tylerton, Md.
47	Tnk.	9	John W. Sullivan Co. (N. Y.).....	New York, N. Y.....	Foot East Ninth Street.
48	Frt.	7	Thomas E. Finn.....	Milwaukee, Wis.....	1118 Stanton Street, Marinette, Wis.
49	Fsh.	4	Dunbar-Dukate Co. (La.).....	New Orleans, La.....	822 Perdido Street.
50	Frt.	1	E. A. Gilles.....	Bath, Me.....	Boothbay Harbor, Me.
51	Frt.	7	Ella P. Thurlow.....	Boston, Mass.....	131 State Street.
52	Oys.	4	Hosea C. Webster.....	Crisfield, Md.....	Deals Island, Md.
53	Frt.	5	William H. Valliant.....	Cambridge, Md.....	Bellevue, Md.
54	Frt.	4	Joseph E. Elliott.....	Annapolls, Md.....	33 East Hamburg Street, Baltimore, Md.

^a Formerly British bark Robert Duncan.
^b Formerly British bark William T. Lewis.

^c Formerly st. s. F. & P. M. No. 1.

UNRIGGED

[For explanations and abbreviations, see p. 6]

Line No.	Official No.	Rig	Name of vessel	Tonnage		Register dimensions			When built	Where built
				Gross	Net	Length	Breadth	Depth		
						Feet	Feet	Feet		
1	166017	Scw.	A 1.....	59	59	67.8	15.9	3.8	1923	Fairbanks, Alaska.....
2	166829	Scw.	A 2.....	160	160	92.5	27.6	7.6	1917	Baltimore, Md.....
3	166999	Brg.	A 5.....	249	249	94.4	27.7	6.8	1905	do.....
4	167073	Scw.	A 5.....	156	156	92.7	27.7	7.2	1917	do.....
5	167093	Scw.	A 6.....	163	163	92.3	27.8	7.6	1917	do.....
6	167126	Scw.	A 8.....	162	162	93.2	27.8	7.5	1917	do.....
7	167434	Scw.	A 10.....	160	160	92.8	27.9	7.3	1918	do.....
8	167419	Scw.	A 11.....	158	158	93.0	27.7	7.3	1918	do.....
9	165988	Scw.	A 44.....	154	154	92.0	27.6	7.3	1915	do.....
10	30130	Scw.	A, No. 1.....	6	6	37.7	9.5	3.0	1897	Fairhaven, Wash.....
11	166805	Scw.	A, No. 1.....	16	16	41.0	16.3	3.1	1914	Dockton, Wash.....
12	30138	Scw.	A, B, O, XI.....	51	51	51.1	14.5	3.4	1895	Anacortes, Wash.....
13	165293	Scw.	A, U, S.....	6	6	32.0	9.0	2.8	1913	do.....
14	170676	Scw.	A, B, No. 1.....	218	218	90.0	36.0	7.7	1930	Seattle, Wash.....
15	67396	Brg.	A, C, L, 8.....	126	85	80.0	18.0	7.0	1891	Berkley, Va.....
16	170450	Scw.	A, J, No. 1.....	22	22	40.3	15.1	4.1	1929	Seattle, Wash.....
17	170641	Scw.	A, J, No. 2.....	58	58	56.0	18.0	3.7	1930	do.....
18	168473	Scw.	A, M, No. 2.....	203	203	90.0	32.0	8.1	1922	Aberdeen, Wash.....
19	168486	Scw.	A, M, No. 3.....	203	203	90.0	32.0	8.1	1922	do.....
20	171238	Scw.	A, Mo, No. 2.....	25	25	50.0	18.0	4.0	1931	Bellingham, Wash.....
21	164987	Scw.	A, O, No. 2.....	21	21	44.0	15.0	3.7	1912	Poulsbo, Wash.....
22	166005	Scw.	A, P, Co. 1.....	35	35	55.6	18.0	4.2	1915	Everett, Wash.....
23	166033	Scw.	A, P, Co. 2.....	35	35	55.6	18.0	4.2	1915	do.....
24	171370	Brg.	A, P, L, 102 (steel)	639	633	192.2	40.1	11.2	1931	Pittsburgh, Pa.....
25	168922	Scw.	A, B, Co. No. 7.....	297	297	100.1	36.0	9.4	1924	Seattle, Wash.....
26	168351	Scw.	A, B, Co. No. 14.....	382	382	110.0	36.0	10.9	1925	Port Blakely, Wash.....
27	168591	Scw.	A, C, C, No. 1.....	32	32	59.9	15.9	4.0	1923	Seattle, Wash.....
28	168592	Scw.	A, C, C, No. 2.....	32	32	59.8	16.0	4.0	1923	do.....
29	168593	Scw.	A, C, C, No. 3.....	32	32	59.8	15.9	4.0	1923	do.....
30	168594	Scw.	A, C, C, No. 5.....	40	40	61.3	18.0	4.4	1924	Houghton, Wash.....
31	168595	Scw.	A, C, C, No. 6.....	40	40	61.3	18.0	4.4	1924	do.....
32	168596	Scw.	A, C, C, No. 7.....	40	40	61.3	18.0	4.4	1924	do.....
33	169145	Scw.	A, C, C, No. 8.....	39	39	61.1	18.0	4.1	1925	do.....
34	169146	Scw.	A, C, C, No. 9.....	39	39	61.2	18.0	4.1	1925	do.....
35	169147	Scw.	A, C, C, No. 10.....	39	39	61.2	18.0	4.1	1925	do.....
36	169005	Scw.	A, C, C, No. 11.....	39	39	61.5	18.0	4.1	1926	do.....
37	169006	Scw.	A, C, C, No. 12.....	39	39	61.5	18.0	4.1	1926	do.....
38	169037	Scw.	A, C, C, No. 13.....	39	39	61.5	18.0	4.1	1926	do.....
39	169038	Scw.	A, C, C, No. 14.....	39	39	61.5	18.0	4.1	1926	do.....
40	169039	Scw.	A, C, C, No. 15.....	39	39	61.5	18.0	4.1	1926	do.....
41	169148	Scw.	A, C, C, No. 50.....	7	7	32.1	10.1	2.4	1925	do.....
42	169149	Scw.	A, C, C, No. 61.....	7	7	32.1	10.1	2.4	1925	do.....
43	169150	Scw.	A, C, C, No. 62.....	7	7	32.1	10.1	2.4	1925	do.....
44	169438	Scw.	A, C, C, No. 33.....	8	8	32.0	10.0	3.0	1925	do.....
45	169155	Scw.	A, C, C, No. 70.....	116	116	69.9	24.0	5.0	1925	do.....
46	170448	Scw.	A, G, F, No. 1.....	18	18	40.0	14.0	4.0	1917	Anchorage, Alaska.....
47	170468	Scw.	A, G, F, No. 2.....	21	21	40.0	16.0	4.0	1928	Seattle, Wash.....
48	170469	Scw.	A, G, F, No. 3.....	21	21	40.0	16.0	4.0	1928	do.....
49	170449	Scw.	A, G, F, No. 4.....	26	26	50.0	16.0	4.0	1928	do.....
50	166586	Scw.	A, F, Co. No. 1.....	32	32	59.9	15.9	4.0	1923	do.....
51	47174	Scw.	A, P, Assn. No. 24.....	24	24	51.6	16.5	3.6	1900	New Whatcom, Wash.....
52	30259	Scw.	A, P, Assn. No. 28.....	23	23	51.4	16.1	3.6	1901	do.....
53	30304	Scw.	A, P, Assn. No. 31.....	23	23	52.0	16.0	4.0	1903	Whatcom, Wash.....
54	30308	Scw.	A, P, Assn. No. 32.....	24	24	51.4	15.8	3.9	1903	do.....
55	163795	Scw.	A, P, Assn. No. 34.....	26	26	51.0	16.9	4.2	1909	Bellingham, Wash.....
56	163905	Scw.	A, P, Assn. No. 36.....	26	26	51.0	16.9	4.2	1909	do.....
57	164489	Scw.	A, P, Assn. No. 37.....	38	38	59.0	18.3	4.0	1911	Blaine, Wash.....
58	164490	Scw.	A, P, Assn. No. 38.....	38	38	59.0	18.3	4.0	1911	do.....
59	165360	Scw.	A, P, Assn. No. 39.....	32	32	58.0	17.1	4.0	1913	Semlahmoo, Wash.....
60	165361	Scw.	A, P, Assn. No. 40.....	32	32	58.0	17.1	4.0	1913	do.....
61	165362	Scw.	A, P, Assn. No. 41.....	32	32	58.0	17.1	4.0	1913	do.....
62	165363	Scw.	A, P, Assn. No. 42.....	32	32	58.0	17.1	4.0	1913	do.....
63	169442	Scw.	A, P, Assn. No. 45.....	17	17	46.3	12.9	3.6	1925	Blaine, Wash.....

¹ Formerly barge N & C 8.

¹ Formerly scow K. No. 2.

VESSELS

[For explanations and abbreviations, see p. 6]

Line No.	Service	Crew	Name of owner	Home port	Address of owner
1	Frt.	0	F. G. Noyes, Estate of.....	Seward, Alaska.....	c/o Essie L. Noyes, 1524 Forty-sixth Avenue SW., Seattle, Wash.
2	Frt.	1	Newcastle Terminal Co. (Del.).....	Baltimore, Md.....	Pier 4, Light Street.
3	Frt.	1	S. R. Webster.....	do.....	2208 Boston Street.
4	Frt.	1	Raymond Concrete Pile Co. (N. J.).....	do.....	2029 South Clinton Street.
5	Frt.	1	Newcastle Terminal Co. (Del.).....	do.....	Pier 4, Light Street.
6	Frt.	1	Raymond Concrete Pile Co. (N. J.).....	do.....	2029 South Clinton Street.
7	Frt.	1	Newcastle Terminal Co. (Del.).....	do.....	Pier 4, Light Street.
8	Frt.	1	do.....	do.....	Do.
9	Frt.	1	Baugh Chemical Co. (Md.).....	do.....	25 South Calvert Street.
10	Frt.	0	Astoria & Puget Sound Canning Co. (Wash.).....	Seattle, Wash.....	South Bellingham, Wash.
11	Frt.	0	Geo. N. McMillan.....	do.....	Morris Street, LaConner, Wash.
12	Fsh.	0	Salina Packing Co. (Wash.).....	do.....	3202 L. C. Smith Building.
13	Frt.	0	San Juan Fishing & Packing Co. (Wash.).....	do.....	Foot Stacy Street.
14	Frt.	1	Tumwater Lumber Mills Co. (Wash.).....	Tacoma, Wash.....	Olympia, Wash.
15	Pas.	1	Atlantic Coast Line R. R. Co. (Va.).....	Norfolk, Va.....	Water and Mathews Streets.
16	Frt.	1	Alaska Juneau Gold Mining Co. (W. Va.).....	Juneau, Alaska.....	do.
17	Misc.	0	do.....	do.....	do.
18	Frt.	0	Harbor Plywood Corporation (Del.).....	Seattle, Wash.....	Aberdeen, Wash.
19	Frt.	0	do.....	do.....	Do.
20	Fsh.	1	Archie F. McMillan.....	Bellingham, Wash.....	801 Sixteenth Street.
21	Frt.	0	Iver Holm.....	Juneau, Alaska.....	Petersburg, Alaska.
22	Fsh.	0	Libby, McNeill & Libby (Me.).....	Seattle, Wash.....	88 Hamlin Street.
23	Fsh.	0	do.....	do.....	Do.
24	Tnk.	1	Atlantic Pipe Line Co. (Me.).....	Houston, Tex.....	Magnolia Building, Dallas, Tex.
25	Frt.	0	Pioneer Transport Co. (Wash.).....	Seattle, Wash.....	2501 Northlake Avenue.
26	Frt.	0	do.....	do.....	Do.
27	Fsh.	0	Alaska Pacific Salmon Corporation (Del.).....	Ketchikan, Alaska.....	do.
28	Fsh.	0	do.....	do.....	do.
29	Fsh.	0	do.....	do.....	do.
30	Fsh.	0	do.....	do.....	do.
31	Fsh.	0	do.....	do.....	do.
32	Fsh.	0	do.....	do.....	do.
33	Fsh.	0	do.....	do.....	do.
34	Fsh.	0	do.....	do.....	do.
35	Fsh.	0	do.....	do.....	do.
36	Fsh.	0	do.....	do.....	do.
37	Fsh.	0	do.....	do.....	do.
38	Fsh.	0	do.....	do.....	do.
39	Fsh.	0	do.....	do.....	do.
40	Fsh.	0	do.....	do.....	do.
41	Fsh.	0	do.....	do.....	do.
42	Fsh.	0	do.....	do.....	do.
43	Frt.	0	do.....	do.....	do.
44	Fsh.	0	do.....	do.....	do.
45	Fsh.	0	do.....	do.....	do.
46	Fsh.	1	Furwest Fisheries (Wash.).....	Seward, Alaska.....	Smith Tower Annex, Seattle, Wash.
47	Fsh.	1	do.....	do.....	Do.
48	Fsh.	1	do.....	do.....	Do.
49	Fsh.	1	do.....	do.....	Do.
50	Fsh.	0	Nakat Packing Corporation (N. Y.).....	Ketchikan, Alaska.....	Dexter Horton Building, Seattle, Wash.
51	Frt.	0	Alaska Packers Association (Calif.).....	Port Townsend, Wash.....	Blaine, Wash.
52	Frt.	0	do.....	do.....	Do.
53	Frt.	0	do.....	do.....	Do.
54	Frt.	0	do.....	do.....	Do.
55	Frt.	0	do.....	do.....	Do.
56	Fsh.	0	Robinson Fisheries Co. (Wash.).....	Seattle, Wash.....	Oakes Avenue, Anacortes, Wash.
57	Frt.	0	Alaska Packers Association (Calif.).....	Port Townsend, Wash.....	Blaine, Wash.
58	Frt.	0	do.....	do.....	Do.
59	Frt.	0	do.....	do.....	Do.
60	Frt.	0	do.....	San Francisco, Calif.....	111 California Street
61	Frt.	0	do.....	do.....	Do.
62	Frt.	0	do.....	do.....	Do.
63	Fsh.	0	do.....	Seattle, Wash.....	Blaine, Wash.

Unrigged Vessels

Line No.	Official No.	Rig	Name of vessel	Tonnage		Register dimensions			When built	Where built	
				Gross	Net	Length	Breadth	Depth			
							Feet	Feet	Feet		
1	169579	Sow.	A. P. Assn. No. 46.....	28	28	60.4	15.9	4.0	1928	Semihamoo, Wash....	
2	30182	Sow.	A. P. Co. No. 22.....	26	26	52.6	16.4	3.8	1899	do.....	
3	30183	Sow.	A. P. Co. No. 23.....	26	26	52.6	16.4	3.8	1899	Anacortes, Wash.....	
4	170563	Sow.	A. P. F. No. 1.....	38	38	60.0	17.0	4.2	1930	Houghton, Wash.....	
5	165224	Sow.	A. P. F. No. 7.....	30	30	56.2	15.9	4.1	1913	Bellingham, Wash.....	
6	165232	Sow.	A. P. F. No. 8.....	30	30	56.2	15.9	4.1	1913	do.....	
7	165600	Sow.	A. P. F. No. 9.....	26	26	55.0	16.0	3.6	1914	Seattle, Wash.....	
8	165602	Sow.	A. P. F. No. 10.....	26	26	55.5	16.0	3.6	1914	do.....	
9	165845	Sow.	A. P. F. No. 11.....	30	30	56.3	15.8	4.1	1915	Bellingham, Wash.....	
10	165846	Sow.	A. P. F. No. 12.....	30	30	56.3	15.8	4.1	1915	do.....	
11	165847	Sow.	A. P. F. No. 13.....	30	30	56.3	15.8	4.1	1915	do.....	
12	166605	Sow.	A. P. F. No. 14.....	30	30	56.3	15.9	4.1	1917	do.....	
13	166606	Sow.	A. P. F. No. 15.....	30	30	56.3	15.9	4.1	1917	do.....	
14	166607	Sow.	A. P. F. No. 16.....	30	30	56.3	15.9	4.1	1917	do.....	
15	166608	Sow.	A. P. F. No. 17.....	30	30	56.3	15.9	4.1	1917	do.....	
16	167634	Sow.	A. P. F. No. 18.....	52	52	61.5	17.9	5.9	1919	do.....	
17	167782	Sow.	A. P. F. No. 19.....	52	52	61.5	17.7	5.9	1919	do.....	
18	168883	Sow.	A. P. F. No. 20.....	40	40	61.3	18.0	4.4	1924	Houghton, Wash.....	
19	168888	Sow.	A. P. F. No. 21.....	41	41	61.1	18.0	4.4	1924	do.....	
20	168900	Sow.	A. P. F. No. 22.....	41	41	61.1	18.0	4.4	1924	do.....	
21	168900	Sow.	A. P. F. No. 23.....	40	40	61.1	18.0	4.4	1924	do.....	
22	168901	Sow.	A. P. F. No. 24.....	40	40	61.1	18.0	4.3	1924	do.....	
23	58114	Brg.	A. R. Co. No. 68 (steel).....	511	504	155.0	30.4	12.1	1901	Port Richmond, N. Y.....	
24	165938	Sow.	A. S. P. No. 1.....	21	21	50.7	16.0	3.5	1915	Anacortes, Wash.....	
25	165939	Sow.	A. S. P. No. 2.....	21	21	50.7	16.0	3.5	1915	do.....	
26	164074	Sow.	A. T. B. Co. 8.....	205	206	90.5	32.3	8.0	1910	Everett, Wash.....	
27	165282	Sow.	A. T. B. Co. 10.....	240	240	100.0	34.2	8.0	1913	do.....	
28	170617	Sow.	A. T. B. Co. 33.....	386	386	119.6	38.0	9.6	1930	Seattle, Wash.....	
29	170640	Sow.	A. T. B. Co. 34.....	392	392	120.0	38.0	9.6	1930	do.....	
30	170681	Sow.	A. T. B. Co. 35.....	392	392	120.1	38.0	9.7	1930	do.....	
31	170786	Sow.	A. T. B. Co. 36.....	387	387	120.0	38.0	9.6	1930	do.....	
32	170429	Sow.	A. T. R. No. 2.....	11	11	32.7	15.9	2.4	1928	Marine City, Mich.....	
33	167056	Brg.	A. A. C. Co. No. 6.....	446	446	110.0	30.3	13.3	1917	Brooklyn, N. Y.....	
34	166448	Sow.	A. B. T. Co. No. 1.....	13	13	41.0	14.0	2.9	1916	Seattle, Wash.....	
35	168967	Sow.	A. B. T. Co. No. 2.....	253	253	68.7	23.9	5.2	1923	do.....	
36	162994	Brg.	A. C. L. Co. No. 14.....	342	342	135.0	35.0	7.8	1902	Chelsea, Mass.....	
37	198331	Sow.	A. H. T. Co. No. 1.....	166	166	81.0	30.0	8.0	1922	Hoquiam, Wash.....	
38	170231	Sow.	A. P. S. Corp. No. 1.....	151	151	80.2	26.1	5.0	1929	Seattle, Wash.....	
39	166696	Sow.	A. S. F. Co. No. 1.....	17	17	41.9	14.0	4.0	1917	Seattle, Wash.....	
40	166675	Sow.	A. S. F. Co. No. 2.....	24	24	49.7	16.0	4.0	1917	do.....	
41	219609	Sow.	A. S. F. Co. No. 4.....	25	25	51.9	15.0	3.9	1920	Port Blakely, Wash.....	
42	42860	Sow.	A. T. B. Co. No. 1.....	227	227	82.0	26.0	6.2	1901	Everett, Wash.....	
43	58074	Sow.	A. T. B. Co. No. 3.....	101	101	90.0	24.0	5.5	1900	Ballard, Wash.....	
44	163069	Sow.	A. T. B. Co. No. 6.....	149	149	80.3	32.0	6.4	1907	Everett, Wash.....	
45	163561	Sow.	A. T. B. Co. No. 6.....	78	78	68.5	22.8	6.0	1908	do.....	
46	163562	Sow.	A. T. B. Co. No. 7.....	60	60	61.6	24.0	4.9	1908	do.....	
47	163107	Sow.	A. T. B. Co. No. 9.....	138	138	90.0	30.0	6.2	1907	Port Hadlock, Wash.....	
48	167871	Sow.	A. T. B. Co. No. 12.....	255	255	95.9	33.8	9.1	1920	Port Blakely, Wash.....	
49	168304	Sow.	A. T. B. Co. No. 13.....	220	220	90.0	32.0	8.9	1920	Seattle, Wash.....	
50	168470	Sow.	A. T. B. Co. No. 14.....	335	335	105.0	35.8	10.0	1922	Port Blakely, Wash.....	
51	163528	Sow.	A. T. B. Co. No. 15.....	347	347	115.0	34.5	9.8	1908	Seattle, Wash.....	
52	167184	Sow.	A. T. B. Co. No. 16.....	77	77	65.3	24.2	6.0	1918	Hadlock, Wash.....	
53	163724	Sow.	A. T. B. Co. No. 17.....	324	324	112.2	36.0	9.0	1909	Seattle, Wash.....	
54	168850	Sow.	A. T. B. Co. No. 18.....	253	253	90.1	36.0	9.0	1923	do.....	
55	168909	Sow.	A. T. B. Co. No. 19.....	252	252	90.1	36.0	9.0	1924	do.....	
56	37640	Sow.	A. T. B. Co. No. 20.....	116	116	80.7	27.3	6.0	1903	Whatcom, Wash.....	
57	169343	Sow.	A. T. B. Co. No. 22.....	295	295	100.1	30.0	9.5	1925	Port Blakely, Wash.....	
58	169355	Sow.	A. T. B. Co. No. 23.....	294	294	100.0	35.9	9.4	1925	do.....	
59	163186	Sow.	A. T. B. Co. No. 24.....	114	114	60.2	22.0	4.0	1907	Port Hadlock, Wash.....	
60	165531	Sow.	A. T. B. Co. No. 25.....	197	197	90.2	32.2	8.0	1913	Seattle, Wash.....	
61	169453	Sow.	A. T. B. Co. No. 26.....	297	297	110.1	30.0	8.5	1926	Port Blakely, Wash.....	
62	169550	Sow.	A. T. B. Co. No. 27.....	296	296	100.1	36.0	9.4	1926	do.....	
63	169551	Sow.	A. T. B. Co. No. 28.....	295	295	100.0	36.0	9.5	1926	do.....	
64	170444	Sow.	A. T. B. Co. No. 31.....	314	314	109.8	36.0	9.0	1929	do.....	
65	170466	Sow.	A. T. B. Co. No. 32.....	317	317	110.0	36.0	9.0	1929	do.....	
66	170294	Sow.	A. F. C. P. Co. No. 1.....	16	16	32.0	15.5	3.9	1929	Seattle, Wash.....	
67	30132	Sow.	A. and D. No. 2.....	28	28	50.0	14.0	4.0	1897	do.....	
68	30194	Sow.	A. and D. No. 6.....	17	17	40.0	15.6	3.0	1899	Anacortes, Wash.....	
69	30195	Sow.	A. and D. No. 7.....	17	17	48.0	15.5	3.0	1899	do.....	
70	30310	Sow.	A. and D. No. 10.....	7	7	37.0	10.0	2.8	1903	Fairhaven, Wash.....	
71	164905	Sow.	A. & D. No. 15.....	26	26	51.0	15.9	4.1	1912	Bellingham, Wash.....	
72	164906	Sow.	A. & D. No. 16.....	26	26	51.0	15.9	4.1	1912	do.....	
73	164840	Sow.	A. & D. No. 17.....	26	26	51.0	15.9	4.1	1912	do.....	
74	164841	Sow.	A. & D. No. 18.....	26	26	51.0	15.9	4.1	1912	do.....	
75	165393	Sow.	A. & D. No. 19.....	26	26	51.0	15.9	4.1	1913	do.....	

1 Formerly barge S. O. Co. No. 68.
 2 Formerly scow Howdy.
 3 Formerly scow Stimson No. 2.
 4 Formerly scow I. F. Co. No. 2.
 5 Formerly scow J. C. J. No. 3.

6 Formerly scow J. C. J. No. 4.
 7 (a) Richmond Beach Sand & Gravel Co.
 Formerly scow No. 1.
 8 (b) Pioneer No. 6.
 9 Formerly scow P. S. F. S. Co. No. 1.

Line No.	Serv-ice	Crew	Name of owner	Home port	Address of owner
1	Fsh.	0	Alaska Packers Association (Calif.)	Seattle, Wash.	Blaine, Wash.
2	Frt.	0	do	Port Townsend, Wash.	Do.
3	Frt.	0	do	do	Do.
4	Fsh.	1	Alaska Pacific Fisheries (Oreg.)	Wrangell, Alaska	Mutual Building, Seattle, Wash.
5	Fsh.	0	Alaska Pacific Salmon Corporation (Del.)	Ketchikan, Alaska	
6	Fsh.	0	do	do	
7	Fsh.	0	Alaska Pacific Salmon Co. (Nev.)	do	
8	Frt.	0	do	do	
9	Fsh.	0	do	do	
10	Fsh.	0	do	do	
11	Fsh.	0	do	do	
12	Fsh.	0	do	do	
13	Fsh.	0	do	do	
14	Fsh.	0	do	do	
15	Fsh.	0	do	do	
16	Fsh.	0	do	do	
17	Fsh.	0	do	do	
18	Fsh.	0	Alaska Pacific Salmon Corporation (Del.)	do	
19	Fsh.	0	do	do	
20	Fsh.	0	do	do	
21	Fsh.	0	do	do	
22	Fsh.	0	do	do	
23	Frt.	4	Atlantic Refining Co. (Pa.)	Philadelphia, Pa.	260 South Broad Street.
24	Fsh.	0	G. L. Wakeman (trustee)	Seattle, Wash.	c/o Bank of California.
25	Fsh.	0	do	do	Do.
26	Frt.	0	American Tug Boat Co. (Wash.)	Port Townsend, Wash.	City Dock, Everett, Wash.
27	Frt.	0	do	do	Do.
28	Frt.	1	do	do	Do.
29	Frt.	1	do	do	Do.
30	Frt.	0	do	do	Do.
31	Frt.	0	do	do	Do.
32	Pld.	1	Joseph B. Rose	Detroit, Mich.	1879 Beaufait Drive, Lockmoor, Groose Pointe, Mich.
33	Frt.	0	American Agricultural Chemical Co. (Conn.)	New York, N. Y.	420 Lexington Avenue.
34	Frt.	0	John W. Moore	Seattle, Wash.	La Conner, Wash.
35	Frt.	0	Eugene F. Dunlap	do	Do.
36	Frt.	1	Chiarello Brothers Co. (N. Y.)	New York, N. Y.	11 Moore Street.
37	Frt.	0	W. R. Osborn	Seattle, Wash.	418 Broadway, Aberdeen, Wash.
38	Fsh.	0	Alaska Pacific Salmon Corporation (Del.)	Ketchikan, Alaska	
39	Frt.	0	International Packing Co. (Wash.)	do	Colman Building.
40	Fsh.	0	Shepard Point Packing Co. (Wash.)	Seattle, Wash.	Cordova, Alaska.
41	Fsh.	2	do	do	Colman Building.
42	Frt.	0	American Tug Boat Co. (Wash.)	Port Townsend, Wash.	City Dock, Everett, Wash.
43	Frt.	0	do	do	Do.
44	Frt.	0	do	do	Do.
45	Frt.	0	do	do	Do.
46	Frt.	0	do	do	Do.
47	Frt.	0	do	do	Do.
48	Frt.	0	do	do	Do.
49	Frt.	0	do	Seattle, Wash.	Do.
50	Frt.	0	do	do	Do.
51	Frt.	0	do	do	Do.
52	Frt.	0	do	do	Do.
53	Frt.	0	do	do	Do.
54	Frt.	0	do	do	Do.
55	Frt.	0	do	do	Do.
56	Frt.	0	do	do	Do.
57	Frt.	0	do	Port Townsend, Wash.	Do.
58	Frt.	0	do	do	Do.
59	Frt.	0	do	do	Do.
60	Frt.	0	do	Seattle, Wash.	Do.
61	Frt.	0	do	Port Townsend, Wash.	Do.
62	Frt.	0	do	do	Do.
63	Frt.	0	do	do	Do.
64	Frt.	0	do	Seattle, Wash.	Do.
65	Frt.	0	do	Port Townsend, Wash.	Do.
66	Fsh.	0	Associated Fishermen of Alaska (Alaska)	Ketchikan, Alaska	
67	Fsh.	0	Libby McNeill & Libby (Me.)	Juneau, Alaska	Taku Harbor, Alaska.
68	Frt.	0	Astoria & Puget Sound Canning Co. (Wash.)	Seattle, Wash.	South Bellingham, Wash.
69	Frt.	0	do	do	Do.
70	Frt.	0	do	do	Do.
71	Fsh.	0	do	Juneau, Alaska	Do.
72	Frt.	0	do	Seattle, Wash.	Do.
73	Frt.	0	do	do	Do.
74	Frt.	0	do	do	Do.
75	Frt.	0	do	do	Anacortes, Wash.

Formerly scow (a) Richmond Beach Sand & Gravel Co.
No. 2.
(b) Pioneer No. 7.

¹⁰ Formerly scow Fairhaven No. 1.
¹¹ Formerly scow J. F. Co. No. 4.
¹² Formerly scow Bolcom No. 11.

Unrigged Vessels

Line No.	Official No.	Rig	Name of vessel	Tonnage		Register dimensions			When built	Where built
				Gross	Net	Length	Breadth	Depth		
1	165401	Sew.	A. & D. No. 20.....	26	26	Feet 51.0	Feet 15.9	Feet 4.1	1913	Bellingham, Wash....
2	166175	Sew.	A. & P. Nakeen No. 7 (KGFQ).....	54	54	60.1	19.9	5.1	1925	Houghton, Wash.....
3	166176	Sew.	A. & P. Nakeen No. 8.....	75	75	66.1	21.9	6.3	1925	do.....
4	166177	Sew.	A. & P. Nakeen No. 9.....	75	75	66.1	21.9	6.3	1925	do.....
5	166178	Sew.	A. & P. Nakeen No. 10.....	75	75	66.1	21.9	6.3	1925	do.....
6	166179	Sew.	A. & P. Nakeen No. 11.....	75	75	66.1	21.9	6.3	1925	do.....
7	166856	Sew.	A. & P. Products No. 1.....	37	37	56.1	18.0	4.3	1923	Seattle, Wash.....
8	166859	Sew.	A. & P. Products No. 2.....	6	6	30.2	10.0	2.7	1923	do.....
9	166860	Sew.	A. & P. Products No. 3.....	21	21	40.0	16.0	4.0	1924	do.....
10	166130	Sew.	A. & P. Products No. 4.....	37	37	56.1	18.0	4.4	1924	do.....
11	166181	Sew.	A. & P. Products No. 6.....	37	37	56.0	18.0	4.4	1924	do.....
12	165890	Sew.	A. S. & G. Co. No. 1.....	162	162	102.3	30.1	6.2	1913	Fairfield, Md.....
13	165924	Sew.	A. S. & G. Co. No. 3.....	173	173	101.3	30.4	6.7	1913	do.....
14	165989	Sew.	A. S. & G. Co. No. 6.....	115	115	86.4	26.0	6.2	1913	do.....
15	165894	Sew.	A. S. & G. Co. No. 7.....	123	123	90.6	26.0	6.3	1912	do.....
16	165895	Sew.	A. S. & G. Co. No. 8.....	100	100	80.2	24.3	6.2	1914	do.....
17	165896	Sew.	A. S. & G. Co. No. 9.....	111	111	85.1	25.9	6.1	1914	do.....
18	165897	Sew.	A. S. & G. Co. No. 10.....	111	111	85.3	25.8	6.1	1913	do.....
19	165898	Sew.	A. S. & G. Co. No. 11.....	143	143	90.8	30.1	6.2	1913	do.....
20	165900	Sew.	A. S. & G. Co. No. 13.....	261	261	104.6	36.0	7.9	1914	do.....
21	165935	Sew.	A. S. & G. Co. No. 15.....	53	53	60.2	24.1	4.5	1914	do.....
22	167654	Sew.	A. S. & G. Co. No. 15.....	117	117	80.5	26.6	6.5	1919	Hoquiam, Wash.....
23	168200	Sew.	A. S. & G. Co. No. 16.....	105	105	79.8	29.9	5.0	1921	do.....
24	165901	Sew.	A. S. & G. Co. No. 17.....	138	138	89.9	27.9	6.5	1914	Fairfield, Md.....
25	165902	Sew.	A. S. & G. Co. No. 18.....	121	121	85.2	26.0	6.4	1914	do.....
26	165903	Sew.	A. S. & G. Co. No. 19.....	118	118	85.3	25.8	6.5	1914	do.....
27	165944	Sew.	A. S. & G. Co. No. 22.....	50	50	60.1	23.7	4.3	1910	Baltimore, Md.....
28	165907	Sew.	A. S. & G. Co. No. 27.....	144	144	90.1	27.9	6.8	1913	Fairfield, Md.....
29	165908	Sew.	A. S. & G. Co. No. 28.....	96	96	80.3	23.1	6.2	1912	Baltimore, Md.....
30	165909	Sew.	A. S. & G. Co. No. 29.....	97	97	80.6	23.4	6.2	1912	do.....
31	165910	Sew.	A. S. & G. Co. No. 30.....	96	96	80.5	23.5	6.3	1912	do.....
32	165911	Sew.	A. S. & G. Co. No. 31.....	96	96	80.5	23.3	6.1	1912	do.....
33	165912	Sew.	A. S. & G. Co. No. 32.....	152	152	90.3	27.9	7.2	1913	Fairfield, Md.....
34	165945	Sew.	A. S. & G. Co. No. 33 (con- crete).....	279	279	111.6	28.0	9.8	1912	do.....
35	165913	Sew.	A. S. & G. Co. No. 34.....	85	85	85.5	24.1	5.1	1913	do.....
36	165914	Sew.	A. S. & G. Co. No. 35.....	90	90	79.8	24.0	5.6	1914	do.....
37	167004	Sew.	A. S. & G. Co. No. 37.....	190	190	100.0	29.8	7.5	1917	Baltimore, Md.....
38	165915	Sew.	A. S. & G. Co. No. 38.....	60	60	80.7	22.4	4.1	1913	Fairfield, Md.....
39	167053	Sew.	A. S. & G. Co. No. 39.....	192	192	100.4	29.8	7.5	1917	Baltimore, Md.....
40	165916	Sew.	A. S. & G. Co. No. 40.....	199	199	104.2	29.9	7.5	1914	Fairfield, Md.....
41	166143	Sew.	A. S. & G. Co. No. 41.....	89	89	84.2	21.8	6.0	1915	do.....
42	165917	Sew.	A. S. & G. Co. No. 43.....	84	84	81.2	24.4	5.0	1914	do.....
43	165990	Sew.	A. S. & G. Co. No. 44.....	97	97	86.3	26.6	5.2	1914	do.....
44	165918	Sew.	A. S. & G. Co. No. 45.....	121	121	87.7	26.2	6.4	1914	do.....
45	165919	Sew.	A. S. & G. Co. No. 46.....	119	119	86.8	26.1	6.2	1914	do.....
46	167076	Sew.	A. S. & G. Co. No. 47.....	185	185	99.9	29.8	7.2	1917	Baltimore, Md.....
47	165920	Sew.	A. S. & G. Co. No. 48.....	87	87	82.7	24.2	5.3	1914	Fairfield, Md.....
48	165921	Sew.	A. S. & G. Co. No. 49.....	85	85	81.1	24.4	5.2	1914	do.....
49	165922	Sew.	A. S. & G. Co. No. 50.....	90	90	83.8	24.2	5.4	1915	do.....
50	165923	Sew.	A. S. & G. Co. No. 51.....	115	115	86.1	26.1	6.1	1914	do.....
51	165924	Sew.	A. S. & G. Co. No. 52.....	114	114	86.6	26.1	6.0	1914	do.....
52	165925	Sew.	A. S. & G. Co. No. 53.....	206	206	104.9	30.2	6.2	1914	do.....
53	167228	Sew.	A. S. & G. Co. No. 59.....	262	262	113.2	33.3	8.2	1918	do.....
54	165926	Sew.	A. S. & G. Co. No. 60.....	231	231	110.4	31.9	7.8	1913	do.....
55	165927	Sew.	A. S. & G. Co. No. 62.....	115	115	83.8	23.6	7.1	1913	do.....
56	165928	Sew.	A. S. & G. Co. No. 63.....	246	246	110.8	31.9	7.7	1913	Baltimore, Md.....
57	165929	Sew.	A. S. & G. Co. No. 64.....	246	246	110.8	31.9	7.7	1913	do.....
58	165930	Sew.	A. S. & G. Co. No. 65.....	239	239	110.3	31.9	8.0	1913	Fairfield, Md.....
59	165931	Sew.	A. S. & G. Co. No. 67.....	73	73	71.7	22.2	5.7	1914	do.....
60	167221	Sew.	A. S. & G. Co. No. 69.....	186	186	99.8	29.8	7.2	1918	Baltimore, Md.....
61	167175	Sew.	A. S. & G. Co. No. 70.....	186	186	100.1	29.8	7.2	1918	do.....
62	167426	Brg.	A. McFarlane.....	307	307	111.6	34.0	8.7	1916	Rockland Lake, N. Y.....
63	167420	Brg.	A. Weston.....	306	306	111.0	34.2	8.5	1917	do.....
64	162012	Brg.	A. B. Harris.....	343	343	109.5	26.2	11.2	1903	Brooklyn, N. Y.....
65	168266	Brg.	A. D. Naylor.....	247	247	96.4	22.5	12.5	1921	do.....
66	215737	Brg.	A. H. Olive.....	1,077	1,051	204.4	39.8	15.7	1917	Westlake, La.....
67	163461	Brg.	A. H. Bulley.....	871	371	112.2	28.4	11.5	1908	Kingston, N. Y.....
68	163472	Brg.	A. H. Powell.....	378	378	112.0	28.4	11.6	1908	do.....
69	170465	Brg.	A. J. Ruddy.....	523	523	117.8	30.0	13.4	1929	do.....
70	166760	Brg.	A. M. Underhill.....	345	345	113.9	36.0	9.6	1916	Rockland Lake, N. Y.....
71	166578	Brg.	A. N. Abbe.....	452	452	117.7	30.7	13.0	1910	South Rondout, N. Y.....
72	169739	Brg.	A. P. Huested.....	320	320	112.0	34.1	9.2	1927	Kingston, N. Y.....
73	170684	Brg.	A. H. F. Seeger.....	335	335	112.0	34.1	9.2	1930	Newburgh, N. Y.....
74	167178	Brg.	Absecon.....	914	898	214.0	32.0	14.3	1918	Elkton, Md.....
75	163079	Brg.	Accomac.....	440	440	168.0	23.9	10.8	1920	do.....
76	171555	Sew.	Acco No. 1.....	51	51	51.5	12.0	11.9	1932	Seattle, Wash.....
77	164434	Sew.	Acco.....	376	357	127.1	34.6	9.3	1911	Duluth, Minn.....

1 Formerly barge Jeanette L. Aldrich.

2 Formerly barge Joseph.

Unrigged Vessels

669

Line No.	Serv-ice	Crew	Name of owner	Home port	Address of owner
1	Frt.	0	Anacortes Ice Co. (Wash.)	Seattle, Wash.	Anacortes, Wash.
2	Fsh.	0	Nakat Packing Corporation (N. Y.)	Ketchikan, Alaska	Dexter Horton Building, Seattle, Wash.
3	Fsh.	0	do.	do.	Do.
4	Fsh.	0	do.	do.	Do.
5	Fsh.	0	do.	do.	Do.
6	Fsh.	0	do.	do.	Do.
7	Fsh.	0	do.	do.	Do.
8	Fsh.	0	do.	do.	Do.
9	Fsh.	0	do.	do.	Do.
10	Frt.	0	do.	do.	Do.
11	Fstl.	0	do.	do.	Do.
12	Frt.	1	Arundel Corporation (Md.)	Baltimore, Md.	Pier 2, East Pratt Street.
13	Frt.	1	do.	do.	Do.
14	Frt.	1	do.	do.	Do.
15	Frt.	1	do.	do.	Do.
16	Frt.	1	do.	do.	Do.
17	Frt.	1	do.	do.	Do.
18	Frt.	1	do.	do.	Do.
19	Frt.	1	do.	do.	Do.
20	Frt.	1	do.	do.	Do.
21	Frt.	1	do.	do.	Do.
22	Frt.	0	Gray's Harbor Construction Co. (Wash.)	Seattle, Wash.	612 H Street, Hoquiam, Wash.
23	Frt.	0	do.	do.	Do.
24	Frt.	1	Arundel Corporation (Md.)	Baltimore, Md.	Pier 2, East Pratt Street.
25	Frt.	1	do.	do.	Do.
26	Frt.	1	do.	do.	Do.
27	Frt.	1	do.	do.	Do.
28	Frt.	1	do.	do.	Do.
29	Frt.	1	do.	do.	Do.
30	Frt.	1	do.	do.	Do.
31	Frt.	1	do.	do.	Do.
32	Frt.	1	do.	do.	Do.
33	Frt.	1	do.	do.	Do.
34	Frt.	1	do.	do.	Do.
35	Frt.	1	do.	do.	Do.
36	Frt.	1	do.	do.	Do.
37	Frt.	1	do.	do.	Do.
38	Frt.	1	do.	do.	Do.
39	Frt.	1	do.	do.	Do.
40	Frt.	1	do.	do.	Do.
41	Frt.	1	do.	do.	Do.
42	Frt.	1	do.	do.	Do.
43	Frt.	1	do.	do.	Do.
44	Frt.	1	do.	do.	Do.
45	Frt.	1	do.	do.	Do.
46	Frt.	1	do.	do.	Do.
47	Frt.	1	do.	do.	Do.
48	Frt.	1	do.	do.	Do.
49	Frt.	1	do.	do.	Do.
50	Frt.	1	do.	do.	Do.
51	Frt.	1	do.	do.	Do.
52	Frt.	1	do.	do.	Do.
53	Frt.	1	do.	do.	Do.
54	Frt.	1	do.	do.	Do.
55	Frt.	1	do.	do.	Do.
56	Frt.	1	do.	do.	Do.
57	Frt.	1	do.	do.	Do.
58	Frt.	1	do.	do.	Do.
59	Frt.	1	do.	do.	Do.
60	Frt.	1	do.	do.	Do.
61	Frt.	1	do.	do.	Do.
62	Frt.	1	New York Trap Rock Corporation (N. Y.)	New York, N. Y.	230 Park Avenue.
63	Frt.	1	do.	do.	Do.
64	Frt.	1	John E. Matton & Son (N. Y.)	Albany, N. Y.	Third Street, Waterford, N. Y.
65	Frt.	1	Dwyer Bros. Lighterage	do.	Kingston, N. Y.
66	Frt.	4	Eastern Transportation Co. (Del.)	Wilmington, Del.	Ford Building.
67	Frt.	1	Anthony O'Royle (N. Y.)	New York, N. Y.	15 Moore Street.
68	Frt.	0	Cleary Bros. (N. Y.)	do.	116 Broad Street.
69	Frt.	1	New York Scow Corporation (N. Y.)	do.	120 Broadway.
70	Frt.	1	New York Trap Rock Corporation (N. Y.)	do.	250 Park Avenue
71	Frt.	1	James McWilliams Blue Line (N. J.)	do.	1 Broadway.
72	Frt.	1	New York Trap Rock Corporation (N. Y.)	do.	250 Park Avenue.
73	Frt.	1	Hudson River Shipyards Corporation (N. Y.)	do.	Do.
74	Frt.	2	Southern Transportation Co. (N. J.)	Philadelphia, Pa.	Commercial Trust Building.
75	Frt.	2	Eastern Transportation Co. (Del.)	Wilmington, Del.	Ford Building, Tenth and Market Streets.
76	Tnk.	0	W. B. Fogh.	Seattle, Wash.	3700 University Way.
77	Frt.	8	Dolomite (Ohio)	Duluth, Minn.	Board of Trade Building.

† Formerly barge Vincent McNally.

Unrigged Vessels

Line No.	Official No.	Rig	Name of vessel	Tonnage		Register dimensions			When built	Where built
				Gross	Net	Length	Breadth	Depth		
1	165961	Sow.	Acme.....	108	1 8	Feet	Feet	Feet	1913	Warroad, Minn.....
2	169191	Brg.	Acme.....	325	325	96.4	28.0	4.8	1893	Port Richmond, N. Y.
3	29957	Brg.	Addle and Carrie.....	179	108	110.5	29.4	8.0	1884	City Island, N. Y.
4	164137	Brg.	ADLE.....	857	829	141.0	41.0	8.3	1910	Manitowoc, Wis.....
5	30212	Brg.	ADMIRAL.....	357	357	100.6	40.0	9.7	1900	Brooklyn, N. Y.
6	168215	Brg.	Admiral Murray.....	247	247	105.6	22.0	10.9	1920	Cohoes, N. Y.
7	165619	Brg.	Admiral Sims.....	378	378	112.7	28.3	11.5	1913	Kingston, N. Y.
8	170545	Brg.	Aggressor.....	363	363	112.0	37.4	9.8	1925	New York, N. Y.
9	170644	Brg.	Agnes O.....	511	511	117.3	31.0	12.4	1922	Kingston, N. Y.
10	166690	Brg.	Agnes Howard.....	582	582	122.2	32.2	14.3	1914	do.....
11	168376	Brg.	Agnes R. Murray.....	233	233	107.7	21.0	10.5	1922	do.....
12	167225	Brg.	Agnes S. Hines.....	234	221	108.0	22.5	9.6	1918	Watervliet, N. Y.
13	162793	Scw.	Ajax.....	242	160	80.0	30.7	7.4	1906	Hartford, Conn.
14	165634	Scw.	Ajax.....	273	273	109.9	32.3	8.9	1914	Sault Ste. Marie, Mich.
15	30084	Brg.	Akron.....	132	92	75.0	26.0	7.9	1897	Baltimore, Md.
16	169959	Brg.	Albany.....	634	634	125.0	33.6	14.3	1916	Wilmington, Del.
17	169440	Brg.	Albany.....	464	464	114.5	48.1	7.7	Unknown
18	30281	Brg.	Albemarle.....	419	388	165.0	23.9	12.0	1915	Milford, Del.
19	167351	Brg.	Albert R.....	328	328	104.4	27.1	11.3	1918	Rondout, N. Y.
20	163597	Cnl.	Alert Roberts, Jr.....	103	96	97.0	17.5	7.6	1902	Northumberland, N. Y.
21	164842	Brg.	ALERT.....	107	107	59.0	17.0	3.3	1912	Buffalo, N. Y.
22	168719	Brg.	Alexandria.....	281	281	100.2	23.2	9.5	1923	Kingston, N. Y.
23	167425	Brg.	Alfred Stelling.....	346	346	114.0	36.6	8.8	1914	Rockland Lake, N. Y.
24	167380	Brg.	Alfred E. Smith.....	241	229	108.0	22.5	10.5	1918	Athens, N. Y.
25	163424	Brg.	Algiers.....	500	500	95.3	34.3	8.4	1907	Perth Amboy, N. J.
26	170581	Drg.	Algiers.....	1,095	839	140.6	62.1	10.4	1914	Pittsburg, Calif.
27	166374	Brg.	Algonquin.....	485	451	199.4	23.9	10.9	1910	Elkton, Md.
28	169342	Sew.	Algonquin.....	26	26	41.5	18.3	4.0	1918	Sault Ste. Marie, Mich.
29	170182	Drg.	Allice.....	241	230	110.1	27.6	7.0	1928	Baltimore, Md.
30	167149	Brg.	Alice Foster.....	380	380	106.0	27.8	12.2	1917	South Rondout, N. Y.
31	170266	Brg.	Alice Hedger.....	523	523	117.8	30.0	13.4	1923	Kingston, N. Y.
32	165494	Cnl.	Alice Killian.....	107	160	96.0	17.5	7.8	1913	Rondout, N. Y.
33	169062	Brg.	Alice Sheridan.....	373	373	102.7	29.3	11.9	1919	Kingston, N. Y.
34	162907	Brg.	Alice Tague.....	354	354	110.7	27.0	11.3	1905	Rondout, N. Y.
35	166751	Brg.	Alice Thompson.....	247	240	105.6	22.0	10.8	1917	Cohoes, N. Y.
36	30240	Drg.	Alice Vivian.....	710	710	120.0	35.4	12.0	1898	Islip, N. Y.
37	167589	Brg.	Alice E. Brodie.....	246	232	108.0	22.5	10.5	1919	Watervliet, N. Y.
38	167806	Scw.	Alltak No. 1.....	46	46	60.2	22.1	4.0	1920	Seattle, Wash.
39	167807	Scw.	Alltak No. 2.....	33	33	55.0	17.8	4.0	1920	do.....
40	162037	Brg.	Allegheny.....	237	175	100.0	32.0	9.2	1903	Baltimore, Md.
41	167110	Brg.	Allegheny.....	914	888	214.0	32.0	14.3	1917	Chesapeake City, Md.
42	169411	Brg.	Allen's Ferry.....	8	8	41.3	11.2	2.3	1926	Fulton, Ark.
43	169292	Brg.	Allen N. Terbell.....	370	370	114.8	37.3	9.6	1925	Rondout, N. Y.
44	170184	Brg.	Allenport.....	21	21	66.3	15.3	2.5	1925	Pittsburgh, Pa.
45	163536	Cnl.	Alonzo B. Generous.....	104	98	95.8	17.2	8.0	1908	Whitehall, N. Y.
46	30270	Brg.	Alpine.....	311	260	80.0	28.2	8.0	1901	Baltimore, Md.
47	166224	Scw.	Al Schofield No. 1.....	158	158	84.8	32.0	7.1	1916	Seattle, Wash.
48	210447	Scw.	Althea.....	12	12	63.3	16.0	2.0	1912	Nome, Alaska
49	165854	Brg.	Alton.....	316	311	110.5	32.5	9.5	1915	Holdersleeve, Conn.
50	107557	Brg.	Alvah S. Chisholm, Jr.....	478	418	150.0	35.0	8.0	1900	Marine City, Mich.
51	171010	Brg.	Amber Light.....	228	228	100.0	31.0	7.9	1912	Brooklyn, N. Y.
52	171106	Brg.	Ambrose Light.....	309	309	113.0	33.0	8.7	1928	Port Richmond, N. Y.
53	168386	Sew.	America.....	1,027	990	180.0	48.0	13.0	1923	Superior, Wis.
54	163972	Brg.	America.....	115	115	80.9	22.5	11.2	1867	Green Point, N. Y.
55	168172	Brg.	American.....	294	294	105.8	34.8	8.9	1919	Jersey City, N. J.
56	168597	Scw.	AMERICAN.....	95	95	90.0	25.0	5.7	1923	Buffalo, N. Y.
57	167241	Brg.	American Aviator.....	490	481	115.0	31.0	13.6	1918	Kingston, N. Y.
58	167345	Brg.	American Marine.....	496	496	115.6	31.1	13.5	1918	do.....
59	167386	Brg.	American Sailor.....	429	422	112.0	29.2	13.3	1918	do.....
60	167670	Brg.	American Scout.....	422	422	114.0	29.0	12.4	1918	do.....
61	167659	Brg.	American Soldier.....	422	422	114.0	29.0	12.4	1918	do.....

† Formerly barge (a) Monk Bros.
 † Formerly barge (b) A. M. Wittenberg, Jr.
 † Formerly barge E. R. Tainall.
 † Formerly barge Flora May Lepine.
 † Formerly barge Barclay.

† Formerly barge (a) Northern No. 3.
 † Formerly barge (b) Pilgrim.
 † Formerly enl. b. Magdalena Miller.
 † Formerly U. S. Lightship No. 20.
 † Formerly barge (a) Plume.
 † Formerly barge (b) Transco No. 26.

Line No.	Service	Crew	Name of owner	Home port	Address of owner
1	Frt.	4	Thomas J. Welsh.....	Duluth, Minn.....	Warroad, Minn.
2	Frt.	1	New York Trap Rock Corporation (N. Y.).....	New York, N. Y.....	250 Park Avenue.
3	Frt.	1	Merritt-Chapman & Scott Corporation (Del.).....	do.....	17 Battery Place.
4	Frt.	2	Michael A. Pollquh.....	Duluth, Minn.....	1930 East Fifth Street.
5	Frt.	6	Merritt-Chapman & Scott Corporation (Del.).....	New York, N. Y.....	17 Battery Place.
6	Frt.	1	Edward G. Murray Lighterage & Transportation Co. (N. Y.).....	Albany, N. Y.....	Waterford, N. Y.
7	Frt.	1	C. H. Sprague & Son (Me.).....	Boston, Mass.....	100 Milk Street.
8	Frt.	1	Merritt-Chapman & Scott Corporation (Del.).....	New York, N. Y.....	17 Battery Place.
9	Frt.	1	Connors Marine Co. (N. Y.).....	do.....	21 West Street.
10	Frt.	1	Thomas J. Howard.....	do.....	17 Battery Place.
11	Frt.	1	Frank Egan.....	Albany, N. Y.....	60 East Chester Street, Kingston, N. Y.
12	Frt.	1	Harry S. Davidge.....	New York, N. Y.....	Produce Exchange Building.
13	Frt.	9	Hartford and New York Transportation Co. (Conn.).....	Hartford, Conn.....	285 State Street.
14	Drg.	4	United States Dredging Co. (Del.).....	Detroit, Mich.....	33 North La Salle Street, Chicago, Ill.
15	Frt.	2	Baltimore & Ohio Railroad Co. (Md.).....	Baltimore, Md.....	Baltimore and Charles Streets.
16	Elev.	4	International Elevating Co. (N. J.).....	New York, N. Y.....	2 Broadway.
17	Frt.	1	Standard Dredging Co. (N. J.).....	do.....	80 Broad Street.
18	Frt.	1	Southern Transportation Co. (N. J.).....	Philadelphia, Pa.....	Commercial Trust Building.
19	Frt.	1	Anthony O'Boyle (N. Y.).....	New York, N. Y.....	15 Moore Street.
20	Frt.	1	Jesse Billings Estate of.....	Albany, N. Y.....	Schuylerville, N. Y.
21	Frt.	2	Charles V. Flx.....	Buffalo, N. Y.....	1826 Niagara Street.
22	Frt.	1	Southern Pacific Co. (Ky.).....	New York, N. Y.....	Pier 49, North River.
23	Frt.	1	New York Trap Rock Corporation (N. Y.).....	do.....	250 Park Avenue.
24	Frt.	1	James B. Moriarty.....	do.....	123 Mercer Street, Jersey City, N. J.
25	Frt.	1	James J. Keboe.....	do.....	Avenue U and East Fifty-seventh Street (H).
26	Drg.	12	R. A. Perry.....	do.....	233 Broadway.
27	Frt.	3	Southern Transportation Co. (N. J.).....	Philadelphia, Pa.....	Commercial Trust Building.
28	Frt.	2	Francis J. Dacey.....	Duluth, Minn.....	416 Lake Avenue South.
29	Drg.	12	Lukens Dredging & Contracting Corporation (Md.).....	Baltimore, Md.....	Snow Building.
30	Frt.	1	Ira S. Bushey & Sons (N. Y.).....	New York, N. Y.....	764 Court Street.
31	Frt.	1	Anthony O'Boyle (N. Y.).....	do.....	15 Moore Street.
32	Frt.	1	Albert L. Nemire.....	do.....	c/o Stevens Coal Co., One hundred and Thirty-eighth Street and Harlem River.
33	Frt.	1	R. Lenahan Co. (N. Y.).....	do.....	c/o Dwyer Bros., 4 Coenties Slip.
34	Frt.	1	Elmer A. Keeler, Estate of.....	do.....	Whitestone, L. I., N. Y.
35	Frt.	1	Edward G. Murray Lighterage & Transportation Co. (N. Y.).....	Albany, N. Y.....	Waterford, N. Y.
36	Drg.	15	Zenith Dredge Co. (Minn.).....	Duluth, Minn.....	Alworth Building.
37	Frt.	1	John Grimes.....	New York, N. Y.....	111 Moore Street.
38	Fsh.	0	Pacific American Fisheries (Del.).....	Seward, Alaska.....	South Bellingham, Wash.
39	Fsb.	0	do.....	do.....	do.
40	Frt.	2	B. & O. R. R. Co. (Md.).....	Baltimore, Md.....	Baltimore and Charles Streets.
41	Frt.	2	Southern Transportation Co. (N. J.).....	Philadelphia, Pa.....	Commercial Trust Building.
42	Pas.	1	G. C. Allen.....	Memphis, Tenn.....	Fulton, Ark.
43	Frt.	1	New York & Albany Lighterage Co. (N. Y.).....	New York, N. Y.....	Pier 39, North River.
44	Per.	1	J. A. Jacobs, estate of.....	Pittsburgh, Pa.....	615 Hampton Avenue, Wilkesburg, Pa.
45	Frt.	1	George Generous.....	Albany, N. Y.....	Whitehall, N. Y.
46	Frt.	2	B. & O. R. R. Co. (Md.).....	Baltimore, Md.....	Baltimore and Charles Streets.
47	Frt.	0	Merrill & Ring Lumber Co. (Wash.).....	Port Angeles, Wash.....	White Building, Seattle, Wash.
48	Frt.	0	Frank P. Williams.....	Nome, Alaska.....	1382 Thirty-third Avenue, South Seattle, Wash.
49	Frt.	1	Gildersleeve Ship Building Co. (Conn.).....	New York, N. Y.....	Gildersleeve, Conn.
50	Frt.	5	Lorain Washed Sand Co. (Ohio).....	Cleveland, Ohio.....	509 Broadway, Lorain, Ohio.
51	Frt.	1	O'Brien Bros. (N. Y.).....	New York, N. Y.....	233 Broadway.
52	Frt.	1	do.....	do.....	do.
53	Frt.	8	Barnett & Record Co. (Minn.).....	Duluth, Minn.....	418 Lyceum Building.
54	Wat.	1	Blake (I. Purdy).....	Boston, Mass.....	545 Hanover Street.
55	Frt.	1	American Lighterage Corporation (N. Y.).....	New York, N. Y.....	c/o Sherman V. Petrie, 19 Moore Street.
56	Lgt.	1	American Steamship Co. (N. Y.).....	Buffalo, N. Y.....	Marine Trust Building.
57	Frt.	1	New York Sew Corporation (N. Y.).....	New York, N. Y.....	120 Broadway.
58	Frt.	1	do.....	do.....	do.
59	Frt.	1	do.....	do.....	do.
60	Frt.	1	do.....	do.....	do.
61	Frt.	1	do.....	do.....	do.

1 Formerly barge (a Congressman Scully, b Neptune Line No. 12.
 10 Formerly barge (a Tim-Buc-Tu, b Neptune Line No. 11.
 11 Formerly barge (a Mayor Scully, b Neptune Line No. 10.

11 Formerly barge (a Steve Scully, b Neptunes Line No. 15.
 11 Formerly barge (a Scully Boys, b Neptune Line No. 9.

Unrigged Vessels

Line No.	Official No.	Rig	Name of vessel	Tonnage		Register dimensions			When built	Where built
				Gross	Net	Length	Breadth	Depth		
1	163440	Brg.	AMERICAN TAR	548	548	Feet 185.3	Feet 23.8	Feet 12.4	1906	Philadelphia, Pa.
2	167074	Brg.	American Transport	635	629	121.0	31.0	14.1	1917	Kingston, N. Y.
3	30095	Scw.	Americus	170	139	92.0	32.3	7.3	1898	Noank, Conn.
4	170864	Brg.	Amos	351	351	113.5	34.0	9.2	1930	Kingston, N. Y.
5	165767	Cnl.	Amos J. Senecal	130	112	96.5	17.0	8.6	1914	Champlain, N. Y.
6	163539	Scw.	Anacortes No. 1	10	10	40.3	11.8	2.7	1908	Anacortes, Wash.
7	163833	Scw.	Anacortes No. 2	25	25	49.0	15.9	3.9	1909	do.
8	170865	Brg.	Anderson Dana	316	316	111.5	33.7	8.5	1927	Kingston, N. Y.
9	163629	Scw.	Andrew	287	287	111.6	34.2	8.2	1906	Sturgeon Bay, Wis.
10	166528	Brg.	Andrew	316	310	110.5	32.5	9.5	1916	Gldersleeve, Conn.
11	166626	Brg.	Andrews Bros	353	353	116.3	36.2	9.2	1913	Rockland Lake, N. Y.
12	30292	Brg.	Andrew Ferris	211	211	100.4	21.5	10.1	1902	Eddyville, N. Y.
13	169279	Brg.	ANDY	45	45	33.8	22.9	7.4	1925	Wilmington, Del.
14	171703	Brg.	Andy	254	254	109.5	21.6	11.1	1929	Kingston, N. Y.
15	167688	Brg.	ANGOLA	628	628	251.4	36.8	7.5	1906	Ambridge, Pa.
16	164386	Scw.	Ann	7	7	32.0	10.0	3.0	1911	Seattle, Wash.
17	171144	Brg.	Anna	252	252	125.0	32.0	7.4	1924	Portland, Oreg.
18	169099	Brg.	Anna A.	14	14	65.2	12.0	2.1	1924	Keensburg, Ill.
19	170645	Brg.	Anna O.	520	520	104.8	33.0	7.5	1919	Kingston, N. Y.
20	165674	Brg.	Anna R.	314	314	112.3	33.2	9.1	1913	Kingston, N. Y.
21	163132	Brg.	Anna Murphy	284	284	109.8	33.0	8.5	1907	South Rondout, N. Y.
22	168536	Brg.	Anna O'Boyle	2,200	2,200	267.3	46.0	23.6	1919	Baltimore, Md.
23	169220	Brg.	Anna F. O'Donnell	394	394	100.0	28.5	13.0	1923	Kingston, N. Y.
24	101867	Brg.	Annabella	840	777	190.4	40.3	13.1	1900	Noank, Conn.
25	216084	Brg.	Annapolis	1,371	1,257	228.7	40.0	16.0	1918	Wilmington, Del.
26	169180	Scw.	Annette Island Packing Co. No. 3	30	30	55.6	15.8	4.2	1925	Bellingham, Wash.
27	106271	Brg.	Annie	48	48	80.0	18.0	8.0	1884	Alexandria, Va.
28	165995	Scw.	Annie	153	153	61.0	22.0	4.2	1915	La Conner, Wash.
29	200426	Brg.	Annie	1,068	989	221.0	35.5	18.1	1903	Bath, Me.
30	168711	Brg.	Annie Bulger	449	449	108.7	30.0	12.7	1923	Kingston, N. Y.
31	170701	Brg.	Annie Horan	352	352	115.0	35.7	8.6	1926	do.
32	30218	Cnl.	Annie Murphy	104	99	96.5	17.6	7.4	1900	Whitehall, N. Y.
33	168033	Brg.	Annie M. Howard	241	241	108.0	22.5	10.5	1920	Athens, N. Y.
34	171062	Brg.	Another Light	216	216	100.0	30.0	7.8	1924	Port Richmond, N. Y.
35	107008	Brg.	Anthony Groves, jr.	447	447	199.2	23.2	8.6	1893	Philadelphia, Pa.
36	171237	Brg.	Anthony Gull	373	373	116.0	36.0	9.0	1928	South Rondout, N. Y.
37	61137	Brg.	Antletam	375	375	163.0	23.5	10.2	1909	Eikton, Md.
38	162742	Brg.	Antletam	230	230	102.0	32.4	7.7	1906	Port Richmond, N. Y.
39	163800	Scw.	Apex No. 4	5	5	33.0	9.2	2.6	1909	Anacortes, Wash.
40	163801	Scw.	Apex No. 5	5	5	32.6	9.1	2.6	1909	do.
41	164628	Scw.	Apex No. 6	26	26	51.0	15.9	4.1	1911	Bellingham, Wash.
42	164629	Scw.	Apex No. 7	26	26	51.0	15.9	4.1	1911	do.
43	168658	Scw.	Apex No. 8	32	32	59.4	15.9	4.0	1923	Seattle, Wash.
44	165273	Scw.	Apex No. 9	32	32	60.4	16.0	3.9	1913	Anacortes, Wash.
45	165336	Scw.	Apex No. 10	32	32	60.4	16.0	3.9	1913	do.
46	165096	Scw.	Apex No. 11	8	8	34.0	9.8	3.0	1913	do.
47	165377	Scw.	Apex No. 12	5	5	32.0	8.8	2.9	1913	do.
48	165378	Scw.	Apex No. 13	5	5	32.0	8.8	2.9	1913	do.
49	105379	Scw.	Apex No. 14	5	5	32.0	8.8	2.9	1913	do.
50	106708	Scw.	Apex No. 15	12	12	44.5	12.5	2.7	1917	do.
51	166737	Scw.	Apex No. 16	44	44	60.5	20.0	4.3	1917	do.
52	166916	Scw.	Apex No. 17	32	32	60.3	16.0	4.1	1917	do.
53	166917	Scw.	Apex No. 18	32	32	60.3	16.0	4.1	1917	do.
54	166923	Scw.	Apex No. 19	32	32	60.3	16.0	4.1	1917	do.
55	165924	Scw.	Apex No. 20	32	32	60.3	16.0	4.1	1917	do.
56	30252	Brg.	Araby	144	126	80.0	28.2	7.4	1901	Port Richmond, N. Y.
57	30307	Brg.	Archibald McNeill, jr.	431	431	116.5	28.0	12.7	1903	Rondout, N. Y.
58	171083	Brg.	Arc Light	224	224	100.0	31.0	7.9	1903	Brooklyn, N. Y.
59	164617	Brg.	Argo	421	421	120.0	34.0	12.0	1911	Baltimore, Md.
60	224011	Brg.	Argonaut	78	78	102.2	23.1	4.1	1923	Bethel, Alaska
61	170189	Brg.	Argyle	16	16	49.8	15.9	2.8	1928	Ocean City, Md.
62	162850	Brg.	Arizona	380	380	101.6	38.6	7.1	1906	Winslow, Wash.
63	165458	Brg.	Arizona	245	245	95.3	34.1	9.0	1913	Brooklyn, N. Y.
64	170618	Brg.	Arlington	498	498	100.0	32.0	8.3	1930	Martiners Harbor, N. Y.
65	168940	Brg.	Arminda	494	494	116.0	29.6	13.6	1924	Kingston, N. Y.
66	167130	Scw.	Arnold No. 1	30	30	40.6	14.0	3.6	1917	Seattle, Wash.
67	171558	Brg.	Arnold V. Hanley	255	255	107.6	21.9	11.2	1929	Kingston, N. Y.
68	170968	Brg.	Arrow No. 71	87	87	69.9	32.0	4.5	1926	Vantage Ferry, Wash.
69	170966	Brg.	Arthur I	483	483	102.8	30.8	7.5	1924	Brooklyn, N. Y.
70	164021	Brg.	Arthur II	531	331	109.0	28.4	11.3	1910	Perth Amboy, N. J.
71	170237	Brg.	Arthur Desrochers	269	269	106.1	22.9	11.4	1927	Kingston, N. Y.
72	163248	Brg.	Arthur Rust	360	360	120.8	37.0	10.0	1907	Winslow, Wash.
73	169163	Brg.	ARTHUR II. MERRY	721	712	200.2	36.0	10.2	1910	Pittsburgh, Pa.

1 Formerly barge
 a Margaret Dempsey.
 b S. O. Co. No. 1.
 c Hearn Oil Co. Barge No. 2.
 d Utilco No. 5.

1 Formerly barge
 a Flubby Dub.
 b Neptune Line No. 14.
 c Formerly schooner barge Virginia Palmer
 d Formerly barge Villanova.

Unrigged Vessels

673

Line No.	Service	Crew	Name of owner	Home port	Address of owner
1	Frt.	2	Sophie A. Petterson.....	New York, N. Y.....	c/o N. N. Petterson, 44 Whitehall Street.
2	Frt.	1	New York Scow Corporation (N. Y.).....do.....	120 Broadway.
3	Frt.	4	Standard Dredging Co. (N. J.).....do.....	80 Broad Street.
4	Frt.	1	R. Lenahan Co. (N. Y.).....do.....	c/o Dwyer Bros., 4 Coenties Slip.
5	Frt.	1	Frank Patnode.....	Rouses Point, N. Y.....	Champlain, N. Y.
6	Frt.	0	Robinson Fisheries Co. (Wash.).....	Seattle, Wash.....	Onkes Avenue, Anacortes, Wash.
7	Frt.	0	Booth Salmon Co. (Del.).....do.....	Burke Building.
8	Frt.	1	R. Lenahan Co. (N. Y.).....	New York, N. Y.....	c/o Dwyer Bros., 4 Coenties Slip.
9	Frt.	1	McMullen & Pitz Construction Co. (Wis.).....	Milwaukee, Wis.....	923 Commercial Street, Manitowoc, Wis.
10	Frt.	0	Independent Pier Co. (Pa.).....	Philadelphia, Pa.....	Pier 34, South Wharves.
11	Frt.	1	New York Trap Rock Corporation (N. Y.).....	New York, N. Y.....	250 Park Avenue.
12	Frt.	1	Red Star Towing & Transportation Co. (W. Va.).....do.....	21 West Street.
13	Tnk.	1	Hearn Oil Co. (Del.).....	Wilmington, Del.....	Third and Commerce Streets.
14	Frt.	1	Kingston Dry Dock and Construction Co. (N. Y.).....	New York, N. Y.....	Kingston, N. Y.
15	Pas.	2	Louisiana Railway & Navigation Co. (La.).....	Baton Rouge, La.....	Shreveport, La.
16	Fsh.	0	San Juan Fishing & Packing Co. (Wash.).....	Seattle, Wash.....	Foot Stacy Street.
17	Frt.	1	Nickum & Kelly Sand & Gravel Co. (Oreg.).....	Portland, Oreg.....	115 East Water Street.
18	Pas.	1	Archle E. Esarey.....	St. Louis, Mo.....	Keensburg, Ill.
19	Frt.	1	Connors Marine Co. (N. Y.).....	New York, N. Y.....	21 West Street.
20	Frt.	1	Elizabeth Rice.....do.....	103 Park Avenue.
21	Frt.	1	Anthony O'Boyle.....do.....	15 Moore Street.
22	Frt.	2do.....do.....	Do.
23	Frt.	1	James T. O'Donnell.....do.....	44 Whitehall Street.
24	Frt.	2	Smith Transportation Corporation (Del.).....	Wilmington, Del.....	Bethel, Del.
25	Frt.	2	P. Dougherty Co. (Md.).....	Baltimore, Md.....	Hearst Tower Building.
26	Fsh.	0	Natives of Annette Islands Reserve, Alaska.....	Ketchikan, Alaska.....	c/o W. A. Pries, trustee.
27	Msc.	1	Robert J. Leseman.....	New York, N. Y.....	74 Seventh-third Street (B).
28	Frt.	0	Eugene F. Dunlap.....	Seattle, Wash.....	La Conner, Wash.
29	Frt.	1	Elmer A. Keeler, Estate of.....	New York, N. Y.....	Whitestone, L. I., N. Y.
30	Frt.	1	Thomas Bulger.....do.....	17 State Street.
31	Frt.	1	Martin P. Horan.....do.....	59 Pearl Street.
32	Frt.	1	Edward A. Shower.....	Albany, N. Y.....	Waterford, N. Y.
33	Frt.	1	Michael J. Howard.....do.....	9 New Street, Kingston, N. Y.
34	Frt.	1	O'Brien Bros. (N. Y.).....	New York, N. Y.....	233 Broadway.
35	Frt.	28	Chesapeake Oil Transport Co.....	Baltimore, Md.....	Dock Street Wharf.
36	Frt.	1	Anthony O'Boyle (N. Y.).....	New York, N. Y.....	15 Moore Street.
37	Frt.	2	Southern Transportation Co. (N. J.).....	Philadelphia, Pa.....	Commercial Trust Building.
38	Frt.	2	B. & O. R. R. Co. (Md.).....	Baltimore, Md.....	Baltimore and Charles Streets.
39	Fsh.	0	Pacific American Fisheries (Del.).....	Bellingham, Wash.....	South Bellingham, Wash.
40	Fsh.	0do.....do.....	Do.
41	Fsh.	0do.....do.....	Do.
42	Fsh.	0do.....do.....	Do.
43	Fsh.	0do.....do.....	Do.
44	Fsh.	0do.....	Juneau, Alaska.....	Do.
45	Fsh.	0do.....	Bellingham, Wash.....	Do.
46	Fsh.	0do.....do.....	Do.
47	Fsh.	0do.....do.....	Do.
48	Fsh.	0do.....do.....	Do.
49	Fsh.	0do.....do.....	Do.
50	Fsh.	0	City Dock Co. (Wash.).....	Seattle, Wash.....	Anacortes, Wash.
51	Fsh.	0	Pacific American Fisheries (Del.).....	Bellingham, Wash.....	South Bellingham, Wash.
52	Fsh.	0do.....	Ketchikan, Alaska.....	Do.
53	Fsh.	0do.....	Bellingham, Wash.....	Do.
54	Fsh.	0do.....do.....	Do.
55	Fsh.	0do.....do.....	Do.
56	Frt.	2	B. & O. R. R. Co. (Md.).....	Baltimore, Md.....	Baltimore and Charles Streets.
57	Frt.	1	James McWilliams Blue Lino (N. J.).....	New York, N. Y.....	1 Broadway.
58	Frt.	1	O'Brien Brothers (N. Y.).....do.....	233 Broadway.
59	Frt.	1	Independent Lighterage Co. (Del.).....do.....	8-10 Bridge Street.
60	Frt.	2	Alaska Rivers Navigation Co. (T. A.).....	Seward, Alaska.....	McCarthy, Alaska.
61	Drg.	6	Hannaman-Burroughs Co. (Md.).....	Crisfield, Md.....	Sallsbury, Md.
62	Frt.	1	American Yukon Navigation Co. (W. Va.).....	St. Michael, Alaska.....	Alaska Building, Seattle, Wash.
63	Frt.	1	Capitol Materials Co. (Del.).....	Washington, D. C.....	2 S Street SW.
64	Frt.	1	Baltimore & Ohio R. R. Co. (Md.).....	Baltimore, Md.....	Baltimore & Charles Streets.
65	Frt.	1	New York Scow Corporation (N. Y.).....	New York, N. Y.....	120 Broadway.
66	Msc.	0	Henry Finch, Jr.....	Seattle, Wash.....	Box 744.
67	Frt.	1	R. Lenahan Co. (N. Y.).....	New York, N. Y.....	c/o Dwyer Bros. 4 Coenties Slip.
68	Frt.	1	Arrow Tug & Barge Co. (Oreg.).....	Astoria, Oreg.....	69 Eleventh Street.
69	Frt.	1	Connors Marine Co. (N. Y.).....	New York, N. Y.....	21 West Street.
70	Frt.	1	Frank X. Tucker.....do.....	1 Broadway.
71	Frt.	1	R. Lenahan Co. (N. Y.).....do.....	c/o Dwyer Bros., 4 Coenties Slip.
72	Frt.	0	Drummond Lighterage Co. (Wash.).....	Seattle, Wash.....	Colman Building.
73	Tnk.	1	Arthur H. Merry (N. Y.).....	New York, N. Y.....	Foot Court Street (B).

Unrigged Vessels

Line No.	Official No.	Rig	Name of vessel	Tonnage		Register dimensions			When built	Where built
				Gross	Net	Length	Breadth	Depth		
1	167575	Brg.	Arthur J. Littlejohn.....	451	444	Feet 112.0	Feet 29.0	Feet 13.6	1919	Athens, N. Y.....
2	166463	Brg.	Arthur L. Haber.....	420	420	114.1	28.6	12.5	1916	Kingston, N. Y.....
3	168950	Brg.	Arthur R. Fallon.....	465	465	103.9	30.7	13.7	1922	do.....
4	171330	Drg.	ARUNDEL.....	640	640	149.0	37.2	10.5	1922	Baltimore, Md.....
5	167494	Brg.	Asenath.....	301	301	112.2	33.7	8.8	1899	Brooklyn, N. Y.....
6	30219	Brg.	Ash.....	141	141	99.0	24.0	7.3	1900	Portsmouth, Va.....
7	171571	Brg.	Ashport Ferry.....	15	15	54.3	14.0	2.5	1930	Huffman, Ark.....
8	171568	Brg.	ASSOCIATED OIL CO. LIGHTER No. 6.	235	229	106.0	32.7	7.7	1923	Los Angeles, Calif.....
9	171569	Brg.	ASSOCIATED OIL CO. LIGHTER No. 8.	487	480	131.0	40.0	11.5	1926	do.....
10	167722	Scw.	ASTORE.....	247	247	95.0	27.5	11.5	1914	Newport News, Va.....
11	163385	Brg.	Astoria.....	480	480	115.8	30.2	12.5	1907	South Rondout, N. Y.....
12	170036	Brg.	Atlantic.....	594	594	120.3	41.0	10.2	1922	Unknown.....
13	171293	Drg.	Atlantic Beach.....	178	178	96.8	29.0	7.3	1908	Brewertown, N. Y.....
14	162096	Brg.	Atlas.....	392	392	170.1	23.8	11.0	1906	Elkton, Md.....
15	164660	Scw.	Atlas.....	209	209	100.0	41.1	6.0	1904	New London, Conn.....
16	171077	Scw.	Atlas.....	74	74	81.3	22.3	4.8	1905	Sault Ste. Marie, Mich.....
17	219011	Brg.	AUDITOR.....	5,285	5,190	400.7	54.2	30.4	1919	Harriman, Pa.....
18	166000	Brg.	Augusta R.....	303	303	111.8	33.0	9.3	1914	Rondout, N. Y.....
19	166580	Brg.	Augustine O'Connor.....	447	447	112.0	29.0	13.1	1916	do.....
20	164682	Cnl.	Augustus Regner.....	106	99	96.0	17.5	7.6	1911	do.....
21	168105	Scw.	Auk Harbor No. 1.....	20	20	44.0	17.7	3.3	1919	Auk Harbor, Alaska.....
22	168106	Scw.	Auk Harbor No. 2.....	28	28	51.0	16.0	4.0	1919	do.....
23	165183	Brg.	Austin.....	175	175	86.0	30.3	7.8	1913	Brooklyn, N. Y.....
24	166456	Brg.	Austin.....	245	245	95.5	34.3	8.3	1916	Rondout, N. Y.....
25	169614	Brg.	Avanti.....	19	19	45.0	14.0	4.5	1926	San Francisco, Calif.....
26	168027	Scw.	A VICK.....	261	261	95.0	27.4	11.5	1914	Newport News, Va.....
27	164945	Scw.	B 1 (steel).....	433	433	116.6	32.2	11.6	1906	Buffalo, N. Y.....
28	166684	Scw.	B 1.....	206	206	100.2	29.6	7.7	1917	Baltimore, Md.....
29	164946	Scw.	B 2 (steel).....	483	483	116.6	32.2	11.6	1906	Buffalo, N. Y.....
30	166706	Scw.	B 2.....	206	206	100.0	29.6	7.7	1917	Baltimore, Md.....
31	169035	Scw.	B 2.....	48	48	80.5	19.2	4.2	1924	Bethel, Alaska.....
32	166729	Scw.	B 3.....	211	206	100.0	29.6	7.7	1917	Baltimore, Md.....
33	166803	Scw.	B 4.....	211	206	100.0	29.6	7.7	1917	do.....
34	167566	Scw.	B 5.....	224	224	100.3	29.8	8.5	1919	do.....
35	167839	Scw.	B 6.....	228	223	100.6	30.0	8.6	1919	do.....
36	169094	Scw.	B 9 (steel).....	641	641	151.4	37.0	12.4	1913	Welland, Ontario.....
37	171383	Scw.	B. I.....	230	230	109.2	29.9	7.8	1919	Bremerton, Wash.....
38	31699	Scw.	B. No. 5.....	63	63	65.0	20.0	7.0	1882	Sault Ste. Marie, Mich.....
39	171714	Brg.	B-N 1.....	158	158	100.0	26.0	7.0	1919	Evansville, Ind.....
40	171715	Brg.	B-N 6.....	158	158	100.0	26.0	7.0	1922	do.....
41	171716	Brg.	B-N 7.....	158	158	100.0	26.0	7.0	1919	do.....
42	171717	Brg.	B-N 8.....	158	158	100.0	26.0	7.0	1920	do.....
43	171718	Brg.	B-N 10.....	158	158	100.0	26.0	7.0	1923	do.....
44	171719	Brg.	B-N 11.....	158	158	100.0	26.0	7.0	1922	do.....
45	171720	Brg.	B-N 12.....	158	158	100.0	26.0	7.0	1922	do.....
46	171721	Brg.	B-N 15.....	158	158	100.0	26.0	7.0	1924	do.....
47	171722	Brg.	B-N 16.....	158	158	100.0	26.0	7.0	1926	do.....
48	171723	Brg.	B-N 17.....	158	158	100.0	26.0	7.0	1926	do.....
49	171724	Brg.	B-N 22.....	198	198	110.0	28.0	6.8	1928	Nashville, Tenn.....
50	171725	Brg.	B-N 23 (steel).....	198	198	110.0	28.0	6.8	1928	do.....
51	171726	Brg.	B-N 24 (steel).....	198	198	110.0	28.0	6.8	1929	do.....
52	171727	Brg.	B-N 25 (steel).....	198	198	110.0	28.0	6.8	1929	do.....
53	171728	Brg.	B-N 26 (steel).....	198	198	110.0	28.0	6.8	1930	do.....
54	171729	Brg.	B-N 27 (steel).....	198	198	110.0	28.0	6.8	1930	do.....
55	171730	Brg.	B-N 28 (steel).....	198	198	110.0	28.0	6.8	1931	do.....
56	171731	Brg.	B-N 29 (steel).....	198	198	110.0	28.0	6.8	1931	do.....
57	171732	Brg.	B-N 30 (steel).....	231	231	120.0	30.0	6.8	1930	do.....
58	171733	Brg.	B-N 31 (steel).....	60	60	90.0	22.0	5.0	1923	do.....
59	165410	Scw.	B. C. Co. 3.....	12	12	36.0	16.0	2.8	1913	Seattle, Wash.....
60	165420	Scw.	B. C. Co. 4.....	12	12	36.0	16.0	2.8	1913	do.....
61	169694	Scw.	B. F. No. 1.....	46	46	60.1	18.0	5.0	1927	Port Blakely, Wash.....
62	169695	Scw.	B. F. No. 2.....	46	46	60.1	18.0	5.0	1927	do.....
63	169696	Scw.	B. F. No. 3.....	46	46	60.0	18.0	5.0	1927	do.....
64	170016	Scw.	B. F. No. 4.....	45	45	59.4	18.0	5.1	1928	Seattle, Wash.....
65	170017	Scw.	B. F. No. 5.....	45	45	59.4	18.0	5.1	1928	do.....
66	170018	Scw.	B. F. No. 6.....	45	45	59.4	18.0	5.1	1928	do.....
67	170372	Scw.	B. F. No. 7.....	45	45	60.4	18.0	5.0	1929	Port Blakely, Wash.....
68	170373	Scw.	B. F. No. 8.....	46	46	60.4	18.0	5.0	1929	do.....
69	170374	Scw.	B. F. No. 9.....	46	46	60.4	18.0	5.0	1929	do.....
70	170375	Scw.	B. F. No. 10.....	46	46	60.4	18.0	5.0	1929	do.....
71	170203	Scw.	B. C. Co. No. 7.....	9	9	36.1	11.1	3.0	1929	do.....

¹ Formerly barge Sims.

¹ Formerly barge ^{(a) No. 6.}
^{(b) Newport.}

Unrigged Vessels

675

Line No.	Serv-ice	Crew	Name of owner	Home port	Address of owner
1	Frt.	1	James J. Kelly.....	Albany, N. Y.....	89 Seventy-eighth Street, Brooklyn, N. Y.
2	Frt.	1	Ira S. Busbey & Sons (N. Y.).....	New York, N. Y.....	764 Court Street.
3	Frt.	1	James T. O'Donnell.....	do.....	44 Whitehall Street.
4	Drg.	2	Clark Dredging Co. (Tex.).....	Galveston, Tex.....	U. S. National Bank Building.
5	Frt.	1	Capital Materials Co. (Del.).....	Washington, D. C.....	2 8 Street, S. W.
6	Lgt. Fer.	1	Major & Loomis Co. (N. C.).....	Elizabeth City, N. C.....	Hertford, N. C.
7	Fer.	1	P. A. Fitzgerald.....	Memphis, Tenn.....	Ashport, Tenn.
8	Tnk.	2	Associated Oil Co. (Calif.).....	San Francisco, Calif.....	79 New Montgomery Street.
9	Tnk.	2	do.....	do.....	Do.
10	Frt.	1	Dunbar & Sullivan Dredging Co. (N. Y.).....	Buffalo, N. Y.....	c/o W. J. Dugan, 254 Court Street.
11	Frt.	1	Anthony O'Boyle (N. Y.).....	New York, N. Y.....	15 Moore Street.
12	Drg.	1	Atlantic Contracting Corporation (Va.).....	New York, N. Y.....	Box 494, Norfolk, Va.
13	Drg.	1	R. C. Huffman Construction Co. (Ohio).....	do.....	Brisbane Building, Buffalo, N. Y.
14	Frt.	1	Southern Transportation Co. (N. J.).....	Philadelphia, Pa.....	Commercial Trust Building.
15	Frt.	1	Thames Towboat Co. (Conn.).....	New London, Conn.....	224 Bank Street.
16	Frt.	1	Elmo Kibby.....	Sault Ste. Marie, Mich.....	East Portage Avenue.
17	Frt.	7	T. Smith & Son, Inc. (La.).....	New Orleans, La.....	Balter Building.
18	Frt.	1	Jacob Rice & Sons.....	New York, N. Y.....	103 Park Avenue.
19	Frt.	1	John V. O'Connor.....	Albany, N. Y.....	Station R, Kingston, N. Y.
20	Frt.	1	Napoleon Surprenant.....	New York, N. Y.....	c/o M. E. Finnican, 11 Moore Street.
21	Fsh.	0	Sebastian Stuart Fish Co. (Wash.).....	Ketchikan, Alaska.....	Spokane Street Dock, Seattle, Wash.
22	Fsh.	0	do.....	do.....	Do.
23	Frt.	1	Clyde-Mallory Lines (Me.).....	New York, N. Y.....	Pier 36, North River.
24	Frt.	1	Southern Pacific Co. (Ky.).....	do.....	Pier 49, North River.
25	Fsh.	0	Gaetano Ventimiglia.....	San Francisco, Calif.....	5886 San Pablo Avenue, Oakland, Calif.
26	Frt.	2	Dunbar & Sullivan Dredging Co. (N. Y.).....	Buffalo, N. Y.....	c/o W. J. Dugan, 254 Court Street.
27	Frt.	1	do.....	do.....	Do.
28	Frt.	1	Consolidated Gas, Electric Light & Power Co. (Md.).....	Baltimore, Md.....	Lexington Building.
29	Frt.	1	Dunbar & Sullivan Dredging Co. (N. Y.).....	Buffalo, N. Y.....	c/o W. J. Dugan, 254 Court Street.
30	Frt.	1	Consolidated Gas, Electric Light & Power Co. (Md.).....	Baltimore, Md.....	Lexington Building.
31	Frt.	0	Alaska Rivers Navigation Co. (Alaska).....	Seward, Alaska.....	McGrath, Alaska.
32	Frt.	1	Consolidated Gas, Electric Light & Power Co. (Md.).....	Baltimore, Md.....	Lexington Building
33	Frt.	1	do.....	do.....	Do.
34	Frt.	1	do.....	do.....	Do.
35	Frt.	1	do.....	do.....	Do.
36	Frt.	1	Dunbar & Sullivan Dredging Co. (N. Y.).....	Buffalo, N. Y.....	c/o W. J. Dugan, 254 Court Street.
37	Frt.	0	Navy Yard City Mill Co. (Wash.).....	Seattle, Wash.....	R. F. D. 1, Box 508, Bremerton, Wash.
38	Frt.	0	Robert W. Lund.....	Grand Haven, Mich.....	c/o J. B. Lunds Sons.
39	Frt.	0	Bedford-Nugent Co. (Ind.).....	Evansville, Ind.....	624 N. W. Riverside Drive.
40	Frt.	0	do.....	do.....	Do.
41	Frt.	0	do.....	do.....	Do.
42	Frt.	0	do.....	do.....	Do.
43	Frt.	0	do.....	do.....	Do.
44	Frt.	0	do.....	do.....	Do.
45	Frt.	0	do.....	do.....	Do.
46	Frt.	0	do.....	do.....	Do.
47	Frt.	0	do.....	do.....	Do.
48	Frt.	1	do.....	do.....	Do.
49	Frt.	0	do.....	do.....	Do.
50	Frt.	0	do.....	do.....	Do.
51	Frt.	0	do.....	do.....	Do.
52	Frt.	0	do.....	do.....	Do.
53	Frt.	0	do.....	do.....	Do.
54	Frt.	0	do.....	do.....	Do.
55	Frt.	0	do.....	do.....	Do.
56	Frt.	0	do.....	do.....	Do.
57	Frt.	0	do.....	do.....	Do.
58	Frt.	0	do.....	do.....	Do.
59	Frt.	0	do.....	do.....	Do.
60	Frt.	0	Sea Products Co. (Wash.).....	Seattle, Wash.....	7321 Eighth Avenue, South.
61	Frt.	0	do.....	do.....	Do.
62	Fsh.	0	Hooth Salmon Co. (Del.).....	do.....	Burke Building
63	Fsh.	0	do.....	do.....	Do.
64	Fsh.	0	do.....	do.....	Do.
65	Fsh.	0	do.....	do.....	Do.
66	Fsh.	0	do.....	do.....	Do.
67	Fsh.	0	do.....	do.....	Do.
68	Fsh.	0	Alaska Pacific Salmon Co. (Nev.).....	Ketchikan, Alaska.....	do.
69	Fsh.	0	Booth Fisheries (Del.).....	Seattle, Wash.....	Pier 11 H Foot Wall Street.
70	Fsh.	0	Hooth Salmon Co. (Del.).....	do.....	Burke Building.
71	Frt.	0	Bellingham Canning Co. (Wash.).....	do.....	South Bellingham, Wash.

* Formerly U. S. E. C. scw. No. 3.
 * Formerly barge M. T. & T. Co. No. 1.

* Formerly U. S. N. scow Y. C. 391.

Line No.	Official No.	Rig	Name of vessel	Tonnage		Register dimensions			When built	Where built	
				Gross	Net	Length	Breadth	Depth			
							Feet	Feet	Feet		
1	16999	Sow.	H. C. Co. No. 10.....	30	30	56.2	15.8	4.1	1924	Bellingham, Wash.	
2	17043	Sow.	H. C. Co. No. 31.....	26	26	50.0	15.9	4.1	1929	do.	
3	17123	Sow.	B. C. Co. No. 32.....	27	27	51.5	16.0	3.9	1931	Seattle, Wash.	
4	17125	Sow.	B. C. Co. No. 33.....	26	26	51.5	16.0	3.9	1931	do.	
5	17148	Sow.	B. C. Co. No. 34.....	26	26	52.0	16.0	3.9	1932	do.	
6	17148	Sow.	B. C. Co. No. 35.....	27	27	52.0	16.1	3.9	1932	do.	
7	31566	Sow.	B. C. Co. No. 46.....	291	291	121.4	32.2	8.7	1896	Hoboken, N. J.	
8	31567	Sow.	B. C. Co. No. 47.....	322	322	120.6	32.0	9.4	1896	do.	
9	31574	Brg.	B. C. Co. No. 48.....	213	213	101.5	30.3	7.8	1897	Brooklyn, N. Y.	
10	171707	Drq.	B-N Dredge 3.....	163	124	110.0	25.0	5.0	1920	Evansville, Ind.	
11	171708	Drq.	B-N Dredge 4.....	226	191	120.0	30.0	5.7	1924	do.	
12	171709	Drq.	B-N Dredge 5.....	197	168	110.0	28.0	5.6	1926	do.	
13	171713	Brg.	B-N 3 Derrick.....	123	95	80.0	32.0	3.8	1924	do.	
14	171710	Brg.	B-N 5 Derrick.....	89	89	75.0	35.0	3.7	Unknown	
15	171711	Brg.	B-N 6 Derrick.....	145	122	80.0	30.0	5.8	do.	
16	171712	Brg.	B-N 7 Derrick.....	180	156	80.0	34.0	6.0	1933	Nashville, Tenn.	
17	227414	Sow.	B. M. Co. No. 2.....	321	321	104.1	27.8	7.0	1928	Seattle, Wash.	
18	164702	Sow.	B. O. Co. No. 1.....	6	6	36.5	9.2	3.0	1907	Olympia, Wash.	
19	164703	Sow.	B. O. Co. No. 2.....	6	6	36.5	9.2	3.0	1910	do.	
20	166382	Sow.	B. P. Co. No. 1.....	24	24	47.8	16.0	3.8	1916	Ketchikan, Alaska.	
21	167661	Sow.	B. P. Co. No. 2.....	23	23	49.0	16.0	3.5	1919	do.	
22	169195	Brg.	B. T. Co. No. 1.....	15	15	55.0	15.0	2.5	1925	Wrangell, Alaska.	
23	169861	Sow.	B. D. L. M. No. 1.....	689	689	110.2	32.1	9.5	1923	Bellingham, Wash.	
24	160816	Sow.	B. & A. No. 1.....	79	79	70.7	23.9	6.5	1911	Seattle, Wash.	
25	171564	Brg.	B. & B. 12.....	264	264	106.6	21.6	11.1	1926	Athens, N. Y.	
26	171561	Brg.	B. & B. 15.....	239	239	100.2	21.5	11.0	1927	do.	
27	168901	Brg.	B. & B. No. 5.....	236	236	100.0	21.3	11.1	1924	Brooklyn, N. Y.	
28	169013	Brg.	B. & B. No. 6.....	229	229	99.7	21.4	10.9	1924	do.	
29	169332	Cnl.	B. & B. No. 7.....	235	235	99.7	21.7	11.0	1924	do.	
30	169333	Cnl.	H. & B. No. 8.....	235	235	99.7	21.7	11.0	1924	do.	
31	169323	Cnl.	B. & B. No. 9.....	235	235	99.7	21.7	11.0	1925	do.	
32	169466	Cnl.	H. & B. No. 10.....	235	235	99.7	21.7	11.0	1926	do.	
33	171567	Brg.	H. & B. No. 11.....	264	264	106.8	21.7	11.0	1926	Athens, N. Y.	
34	169632	Cnl.	B. & B. No. 13.....	235	235	99.7	21.7	11.0	1927	Port Blakely, Wash.	
35	169633	Cnl.	B. & B. No. 14.....	235	235	99.7	21.7	11.0	1927	do.	
36	171562	Brg.	B. & B. No. 16.....	236	236	100.6	21.7	11.0	1927	Athens, N. Y.	
37	171662	Sow.	B. B. Pkg. Co. No. 10.....	60	60	64.8	22.0	5.0	1933	Seattle, Wash.	
38	171663	Sow.	B. B. Pkg. Co. No. 11.....	60	60	64.8	22.0	5.0	1933	do.	
39	168919	Sow.	B. T. and B. Co. No. 1.....	352	352	110.4	35.8	10.2	1924	Bellingham, Wash.	
40	168988	Sow.	B. T. and B. Co. No. 2.....	342	342	110.4	35.8	10.2	1924	do.	
41	168985	Sow.	B. T. and B. Co. No. 3.....	37	37	65.6	20.1	3.1	1914	Bremerton, Wash.	
42	170596	Brg.	B. Turecamo.....	335	335	112.0	34.1	9.2	1930	Newburgh, N. Y.	
43	162514	Brg.	B. West.....	122	122	100.0	24.1	5.6	1905	Buffalo, N. Y.	
44	167377	Brg.	B. A. Murray.....	253	246	106.0	22.5	11.1	1918	Cohoes, N. Y.	
45	217768	Brg.	H. S. Taylor.....	1,488	1,389	212.2	40.0	21.2	1919	Wilmington, Del.	
46	164449	Cnl.	H. J. and R. E. Hanley.....	106	99	96.0	17.5	7.8	1911	Rondout, N. Y.	
47	167393	Brg.	Babe Ruth.....	358	358	108.4	27.0	12.3	1918	do.	
48	168985	Sow.	Baby Blue.....	6	6	24.5	12.0	2.3	1922	Duwatto, Wash.	
49	163433	Brg.	Baby Blue.....	463	463	115.5	30.4	12.3	1907	South Rondout, N. Y.	
50	164259	Sow.	Balger.....	11	11	41.4	12.0	3.0	1910	Quadra, Alaska.	
51	166230	Brg.	Bagnell Ferry.....	14	14	68.8	12.0	2.2	1925	Bagnell, Mo.	
52	170598	Brg.	Bagnell Ferry No. 2.....	23	23	73.2	14.0	2.7	1930	do.	
53	171012	Brg.	Balloon Light.....	303	303	113.0	33.0	8.7	1930	Port Richmond, N. Y.	
54	162323	Brg.	Ballo.....	319	319	104.3	26.5	11.3	1904	Eddyville, N. Y.	
55	31726	Brg.	Baltimore.....	369	369	168.0	23.8	10.8	1900	Elkton, Md.	
56	214479	Brg.	Baltimore.....	1,307	1,242	229.7	40.1	16.1	1916	Baltimore, Md.	
57	170879	Brg.	Bam.....	329	329	114.0	34.0	8.9	1928	Brooklyn, N. Y.	
58	169765	Brg.	Barbara.....	320	320	112.0	34.1	9.2	1927	Newburgh, N. Y.	
59	171572	Brg.	Barbara.....	357	357	102.0	30.4	11.0	1931	Kingston, N. Y.	
60	171618	Brg.	Barber.....	255	255	118.8	22.0	10.5	1927	Brooklyn, N. Y.	
61	171619	Brg.	Barco.....	260	260	120.2	22.0	10.4	1922	Perth Amboy, N. J.	
62	171595	Brg.	Barge 6.....	103	103	61.0	21.0	4.0	1933	Dandon, Ore.	
63	170998	Brg.	Barge A.....	94	94	72.9	24.5	6.9	1929	Astoria, Ore.	
64	170966	Brg.	Barge B.....	47	47	59.9	32.7	3.0	1919	do.	
65	170542	Brg.	BARGE 1929.....	304	300	110.0	36.0	8.3	1929	Los Angeles, Calif.	
66	31994	Sow.	Barge No. 1.....	94	94	79.8	25.5	5.4	1901	Seattle, Wash.	
67	169274	Brg.	BARGE No. 1.....	410	410	130.1	40.1	8.3	1925	Honolulu, Hawaii.	
68	171492	Brg.	BARGE No. 1.....	466	466	100.0	30.0	8.4	1925	Newport News, Va.	
69	171566	Brg.	BARGE No. 1.....	283	283	129.7	30.0	8.0	1932	Mobile, Ala.	
70	31696	Sow.	Barge No. 2.....	250	250	79.1	25.5	6.4	1901	Seattle, Wash.	
71	169276	Brg.	BARGE No. 2.....	410	410	130.1	40.1	8.2	1925	Honolulu, Hawaii.	
72	171141	Brg.	Barge No. 2.....	63	63	72.0	24.0	4.1	1930	The Dalles, Ore.	
73	171493	Brg.	BARGE No. 2.....	466	466	100.0	30.0	8.4	1925	Newport News, Va.	
74	31695	Sow.	BARGE No. 3.....	225	225	80.0	25.3	6.7	1901	Seattle, Wash.	
75	171494	Brg.	BARGE No. 3.....	461	461	100.0	30.0	8.4	1926	Newport News, Va.	
76	31699	Sow.	Barge No. 4.....	94	94	79.8	25.5	5.4	1901	Seattle, Wash.	
77	171127	Brg.	Barge No. 4.....	345	345	121.0	38.0	8.0	1924	Los Angeles, Calif.	
78	171495	Brg.	BARGE No. 4.....	461	461	100.0	30.0	8.4	1926	Newport News, Va.	
79	169239	Brg.	BARGE No. 5.....	86	86	80.0	40.0	3.3	1925	Paducah, Ky.	

1 Formerly sch. W. H. Woodlin.

1 Formerly barge Cullen 190.

Line No.	Serv-ice	Crew	Name of owner	Home port	Address of owner
1	Frt.	0	Bellingham Canning Co. (Wash.)	Seattle, Wash.	South Bellingham, Wash.
2	Fsh.	0	do.	do.	Do.
3	Fsh.	1	do.	Bellingham, Wash.	Do.
4	Fsh.	1	do.	do.	Do.
5	Fsh.	1	do.	do.	Do.
6	Fsh.	1	do.	do.	Do.
7	Frt.	1	Bouker Contracting Co. (N. J.)	New York, N. Y.	17 State Street.
8	Frt.	1	do.	do.	Do.
9	Frt.	1	do.	do.	Do.
10	Drq.	4	Bedford-Nugent Co. (Ind.)	Evansville, Ind.	624 N. W. Riverside Drive.
11	Drq.	4	do.	do.	Do.
12	Drq.	4	do.	do.	Do.
13	Misc.	2	do.	do.	Do.
14	Misc.	2	do.	do.	Do.
15	Misc.	2	do.	do.	Do.
16	Misc.	2	do.	do.	Do.
17	Misc.	1	Icy Straits Salmon Co. (T. A.)	Seattle, Wash.	Smith Tower.
18	Fsh.	0	J. J. Brenner Oyster Co. (Wash.)	Tacoma, Wash.	Olympia, Wash.
19	Fsh.	0	do.	do.	Do.
20	Fsh.	0	Beegle Packing Co. (Alaska)	Ketchikan, Alaska	Do.
21	Fsh.	1	do.	do.	Do.
22	Frt.	1	S. C. Barrington	Wrangell, Alaska	Do.
23	Frt.	0	Bloedel Donovan Lumber Mills (Me.)	Bellingham, Wash.	Bellingham, Wash.
24	Frt.	0	E. E. Nichols	Seattle, Wash.	Port Angeles, Wash.
25	Frt.	1	Atlantic Inland Corporation (N. Y.)	New York, N. Y.	21 West Street.
26	Frt.	1	do.	do.	Do.
27	Frt.	1	Grain Transit Corporation (N. Y.)	do.	Do.
28	Frt.	1	do.	do.	Do.
29	Frt.	1	do.	do.	Do.
30	Frt.	1	do.	do.	Do.
31	Frt.	1	do.	do.	Do.
32	Frt.	1	do.	do.	Do.
33	Frt.	1	Atlantic Inland Corporation (N. Y.)	do.	Do.
34	Frt.	1	Grain Transit Corporation (N. Y.)	do.	Do.
35	Frt.	1	do.	do.	Do.
36	F. I.	1	Atlantic Inland Corporation (N. Y.)	do.	Do.
37	Fsh.	0	Bristol Bay Packing Co. (Calif.)	San Francisco, Calif.	141 Clay Street.
38	Fsh.	0	do.	do.	Do.
39	Frt.	0	Bloedel-Donovan Lumber Mills (Me.)	Bellingham, Wash.	Bellingham, Wash.
40	Frt.	0	do.	Seattle, Wash.	Bremerton, Wash.
41	Frt.	0	Marlin Hefner	do.	250 Park Avenue.
42	Frt.	0	Hudson River Shipyards Corporation (N. Y.)	New York, N. Y.	Route 4, Mt. Clemens, Mich.
43	Frt.	0	Theodore Vandenhoeche	Detroit, Mich.	Waterford, N. Y.
44	Frt.	1	Edward G. Murray Lighterage & Transporta- tion Co. (N. Y.)	Albany, N. Y.	Do.
45	Frt.	12	Portland Engineering Co. (Me.)	Portland, Me.	Browns Wharf.
46	Frt.	1	Frank Patnode	Rouses Point, N. Y.	Champlain, N. Y.
47	Frt.	1	Anthony O'Boyle (N. Y.)	New York, N. Y.	15 Moore Street.
48	Frt.	0	Geo. W. Jameson	Seattle, Wash.	Birronon, Wash.
49	Frt.	1	James McWilliams Blue Line (N. J.)	New York, N. Y.	1 Broadway.
50	Frt.	0	Booth Fisheries Co. (Del.)	Seattle, Wash.	Pier 11B, foot of Wall Street.
51	Pas.	1	J. L. Howser	St. Louis, Mo.	Bagnell, Mo.
52	Pas.	1	do.	do.	Do.
53	Frt.	1	O'Brien Brothers (N. Y.)	New York, N. Y.	233 Broadway.
54	Frt.	1	Anthony O'Boyle (N. Y.)	do.	15 Moore Street.
55	Frt.	1	Eastern Transportation Co. (Del.)	Wilmington, Del.	Ford Building.
56	Frt.	4	P. Dougherty Co. (Md.)	Baltimore, Md.	Hearst Tower Building.
57	Frt.	1	L. R. Connett & Co. (N. J.)	New York, N. Y.	1 Exchange Place, Jersey City, N. J.
58	Frt.	1	New York Trap Rock Corp. (N. Y.)	do.	250 Park Avenue.
59	Frt.	1	Barge Corporation (N. J.)	do.	17 Battery Place.
60	Frt.	1	Barber Asphalt Co. (W. Va.)	Perth Amboy, N. J.	1600 Arch Street, Philadelphia, Pa.
61	Frt.	1	do.	do.	Do.
62	Pas.	1	Coggshall Launch Co. (Calif.)	Eureka, Calif.	Foot F. Street.
63	Frt.	0	Port of Astoria (Oreg.)	Astoria, Oreg.	Municipal Dock.
64	Frt.	0	do.	do.	Do.
65	Tnk.	2	Union Oil Company of California (Calif.)	Los Angeles, Calif.	Union Oil Building.
66	Frt.	0	Chas. Cornell	Seattle, Wash.	Harper, Wash.
67	Frt.	0	Libby, McNeill & Libby (Me.)	Honolulu, Hawaii	Union Stockyards, Chicago, Ill.
68	Frt.	1	Chesapeake and Ohio Railway Co. (Va.)	Newport News, Va.	C. & O. Building.
69	Frt.	1	Three Rivers Oil Corporation (Ky.)	Louisville, Ky.	Paducah, Ky.
70	Frt.	0	Tacoma Tug and Barge Co. (Wash.)	Seattle, Wash.	N. P. Dock, Tacoma, Wash.
71	Frt.	0	Libby, McNeill & Libby (Me.)	Honolulu, Hawaii	Union Stockyards, Chicago, Ill.
72	Frt.	1	Herbert C. Dykstra	Portland, Oreg.	Prosser, Wash.
73	Frt.	1	Chesapeake and Ohio Railway Co. (Va.)	Newport News, Va.	C. & O. Building.
74	Fsh.	0	Alaska Pacific Salmon Corporation (Del.)	Ketchikan, Alaska	Do.
75	Frt.	1	Chesapeake and Ohio Railway Co. (Va.)	Newport News, Va.	C. & O. Building.
76	Frt.	0	Charles Cornell	Seattle, Wash.	Harper, Wash.
77	Tnk.	2	Pan American Petroleum Co. (Calif.)	Los Angeles, Calif.	714 West Tenth Street.
78	Frt.	1	Chesapeake and Ohio Railway Co. (Va.)	Newport News, Va.	C. & O. Building.
79	Fer.	2	Dixie Bee Line Ferry Co. (Ky.)	Louisville, Ky.	Henderson, Ky.

Line No.	Official No.	Rlg	Name of vessel	Tonnage		Register dimensions			When built	Where built
				Gross	Net	Length	Breadth	Depth		
				Feet			Feet			
1	171496	Brg.	BARGE No. 5.....	461	461	100.0	30.0	8.4	1926	Newport News, Va...
2	170402	Brg.	BARGE No. 6.....	139	139	100.0	44.2	3.5	1929	Henderson, Ky.....
3	171497	Brg.	BARGE No. 6.....	496	496	100.0	30.0	8.4	1929	Newport News, Va...
4	171498	Brg.	BARGE No. 7.....	496	496	100.0	30.0	8.4	1929	do.....
5	168881	Brg.	BARGE No. 41.....	281	281	110.0	37.8	7.5	1924	Los Angeles, Calif.
6	171013	Brg.	Bar Light.....	243	243	105.0	30.0	8.2	1903	Brooklyn, N. Y.....
7	167578	Brg.	Barnegat.....	914	898	214.4	32.0	14.3	1919	Elkton, Md.....
8	170152	Drg.	BARNEGATOR.....	32	32	48.0	18.2	3.8	1925	Hialeah, Fla.....
9	163418	Brg.	Bartley Bros.....	203	203	99.6	30.2	7.7	1901	Brooklyn, N. Y.....
10	166745	Brg.	Barlow.....	148	148	85.4	29.7	6.6	1913	Rondout, N. Y.....
11	169538	Drg.	BARWISE.....	134	134	80.5	30.2	6.0	1925	Tampa, Fla.....
12	201184	Scw.	BATAVIA.....	194	182	98.1	28.3	7.6	1904	Buffalo, N. Y.....
13	171084	Brg.	Battery Light.....	301	301	112.0	31.0	8.4	1928	Wilmington, Del.....
14	166663	Brg.	Baxter.....	102	102	82.7	18.9	7.7	1902	Unknown.....
15	3008	Brg.	Bay City.....	1,746	1,673	230.0	36.8	13.6	1878	San Francisco, Calif.
16	170242	Brg.	Bay Ferry No. 1.....	13	13	63.0	12.0	2.6	1929	Wynne, Ark.....
17	171014	Brg.	Beach Light.....	292	292	112.0	33.0	8.4	1926	Brooklyn, N. Y.....
18	167926	Brg.	Beacon.....	373	373	115.2	34.2	11.7	1920	do.....
19	168123	Brg.	BEACON BARGE No. 2.....	504	504	145.0	36.1	10.6	1921	Newburgh, N. Y.....
20	167481	Brg.	Beacon Barge No. 3.....	229	229	107.7	31.2	7.8	1910	Rondout, N. Y.....
21	171015	Brg.	Beam Light.....	301	301	112.0	34.0	8.4	1928	Wilmington, Del.....
22	171132	Brg.	Beam Light.....	213	213	100.0	30.0	7.8	1908	Brooklyn, N. Y.....
23	168456	Scw.	Beatrice.....	279	279	100.2	40.1	8.4	1922	Everett, Wash.....
24	168506	Brg.	BEATYVILLE.....	291	291	140.0	35.1	6.5	1902	Pittsburgh, Pa.....
25	167810	Scw.	Beauclaire No. 1.....	31	31	61.2	15.9	3.9	1920	Bellingham, Wash.....
26	163073	Brg.	Beaufort.....	445	415	190.8	23.8	11.0	1909	Elkton, Md.....
27	166457	Brg.	Beaumont.....	245	245	95.5	34.3	8.3	1916	Rondout, N. Y.....
28	171016	Brg.	Beaumont Light.....	292	292	112.0	33.0	8.4	1928	Wilmington, Del.....
29	168253	Brg.	BEAVER.....	351	343	135.0	34.0	8.8	1921	Chester, Pa.....
30	167328	Brg.	Bedouin.....	431	431	112.0	29.0	12.9	1917	South Rondout, N. Y.
31	168932	Scw.	Beagle Packing Co. No. 3.....	34	34	61.2	15.8	4.2	1924	Bellingham, Wash.....
32	189174	Scw.	Beagle Packing Co. No. 4.....	33	33	61.1	15.8	4.2	1925	do.....
33	31668	Scw.	Bee No. 2.....	21	21	50.0	16.2	3.5	1900	Anacortes, Wash.....
34	166552	Brg.	Belaire.....	311	311	79.7	28.4	7.2	1916	Brooklyn, N. Y.....
35	169211	Scw.	Bellingham Canning Co. No. 11.....	26	26	61.1	14.9	4.1	1925	Bellingham, Wash.....
36	169255	Scw.	Bellingham Canning Co. No. 12.....	26	26	61.1	14.9	4.1	1925	do.....
37	166716	Brg.	Bellport.....	265	265	100.0	34.0	8.8	1917	Elizabethport, N. J.
38	169684	Brg.	Belmont.....	15	15	62.5	14.0	2.5	1922	Creston, W. Va.....
39	214936	Brg.	Belmont.....	969	896	198.0	34.6	18.0	1917	Baltimore, Md.....
40	170619	Brg.	Belpro.....	498	498	100.0	32.0	8.3	1930	Mariners Harbor, N. Y.
41	166203	Brg.	Belton.....	146	146	85.9	30.1	6.6	1913	Rondout, N. Y.....
42	165428	Brg.	Benicia.....	232	225	95.2	34.3	8.2	1913	Brooklyn, N. Y.....
43	163524	Cnl.	Benj. H. Bascom.....	121	115	97.0	17.8	9.0	1906	Whitehall, N. Y.....
44	171351	Brg.	Bennetts Ferry.....	9	9	50.0	10.0	2.2	1931	Celina, Tenn.....
45	171521	Scw.	Berg No. 1.....	42	42	60.0	24.1	4.1	1932	Seattle, Wash.....
46	169059	Brg.	Bernard J. Hanley.....	282	282	107.7	23.2	11.9	1924	Kingston, N. Y.....
47	166483	Brg.	Bernice W. Shaw.....	485	451	199.4	23.9	10.9	1916	Elkton, Md.....
48	170637	Brg.	Bernie.....	313	313	107.0	24.3	11.9	1926	Kingston, N. Y.....
49	166041	Scw.	Berry No. 1.....	87	87	72.0	26.0	6.0	1924	Kodiak, Alaska.....
50	170454	Brg.	Bertha.....	15	15	51.0	14.0	2.9	1921	Warren, Ohio.....
51	162690	Brg.	Bessmer.....	151	104	80.0	28.0	8.0	1896	Baltimore, Md.....
52	166612	Brg.	Bessie.....	300	300	109.8	33.4	9.2	1899	Brooklyn, N. Y.....
53	169219	Cnl.	Bessie.....	125	125	95.9	17.5	7.7	1921	Cohoes, N. Y.....
54	215660	Brg.	Betsy Ross.....	1,581	1,537	242.8	44.8	19.6	1917	Tacoma, Wash.....
55	167945	Brg.	Betty.....	512	512	115.0	31.0	14.2	1920	South Rondout, N. Y.
56	168231	Brg.	Betty.....	246	246	108.0	23.0	10.5	1921	Whitehall, N. Y.....
57	170506	Brg.	Betty.....	77	77	135.3	24.6	2.8	1929	Bismarck, N. Dak.....
58	169390	Brg.	Betty Hedger.....	460	460	113.2	30.1	12.7	1925	Kingston, N. Y.....
59	167261	Brg.	Betty F. Egan.....	240	228	107.6	22.5	10.5	1918	do.....
60	163247	Cnl.	Beulah.....	125	125	65.9	17.5	7.7	1921	Cohoes, N. Y.....
61	31724	Scw.	Big Sandy.....	185	185	90.6	33.3	7.2	1902	Port Blakely, Wash.....
62	162298	Scw.	Bill.....	10	10	35.5	12.5	3.3	1904	Port Townsend, Wash.
63	170476	Brg.	Bill.....	141	141	137.1	34.4	3.6	1929	Bismarck, N. Dak.....
64	162052	Scw.	Bill Bailey.....	27	27	47.3	18.5	4.0	1903	Loring, Alaska.....
65	169531	Brg.	Bill's Barge.....	192	192	96.8	29.9	7.7	1926	Unknown.....
66	168000	Brg.	Billy.....	608	608	125.0	32.2	14.3	1920	South Rondout, N. Y.
67	158949	Scw.	Blitgood.....	211	211	99.8	33.9	8.0	1924	Seattle, Wash.....
68	167793	Scw.	Blitrite.....	172	172	80.1	31.9	8.4	1919	Tacoma, Wash.....
69	168377	Scw.	Blitstrong.....	206	206	85.2	34.7	8.3	1922	Lakebay, Wash.....
70	169461	Scw.	Blitwell.....	247	247	90.1	34.4	9.6	1922	do.....
71	165032	Scw.	Blingo.....	14	14	35.0	14.2	3.2	1912	Ilouquiam, Wash.....
72	165570	Brg.	Biscayne.....	473	473	201.3	23.8	11.0	1914	Elkton, Md.....
73	164536	Drg.	Bismarck.....	431	431	115.0	38.0	10.4	1894	Mobile, Ala.....
74	169548	Scw.	Black Cape.....	8	8	25.6	13.5	3.0	1926	Seldovia, Alaska.....
75	169663	Brg.	Blackstone.....	219	219	102.1	29.4	8.3	1926	Unknown.....

1 Formerly brg. Beacon Barge No. 1 Boston.

1 Formerly barge E. J. R. H. & T. Co. No. 19.

Unrigged Vessels

679

Line No.	Service	Crew	Name of owner	Home port	Address of owner
1	Frt.	1	Chesapeake and Ohio Railway Co. (Va.)	Newport News, Va.	C. & O. Building.
2	Fer.	2	Dixie Bee Line Ferry Co. (Ky.)	Louisville, Ky.	Henderson, Ky.
3	Frt.	1	Chesapeake & Ohio Railway Co. (Va.)	Newport News, Va.	C. & O. Building.
4	Frt.	1	do.	do.	do.
5	Frt.	1	Star & Crescent Boat Co. (Calif.)	San Diego, Calif.	California Theatre Building.
6	Frt.	1	O'Brien Brothers (N. Y.)	New York, N. Y.	233 Broadway.
7	Frt.	1	Southern Transportation Co. (N. J.)	Philadelphia, Pa.	Commercial Trust Building.
8	Drg.	1	Westervelt Dredging Corporation (N. J.)	do.	Toms River, N. J.
9	Frt.	1	Hartley Scow Co. (N. Y.)	New York, N. Y.	17 State Street.
10	Frt.	1	Clyde-Mallory Lines (Me.)	do.	Pier 36, North River.
11	Drg.	5	Henwick B. Knox	Duluth, Minn.	Foot Forty-fifth Street.
12	Misc.	4	A. O. Hawes	Detroit, Mich.	Book-Cadillac Hotel.
13	Frt.	1	O'Brien Brothers (N. Y.)	New York, N. Y.	233 Broadway.
14	Frt.	1	Derrick and Salvage Corporation (Del.)	Philadelphia, Pa.	Pier 17, North Wharves.
15	Frt.	0	Grace M. Ogden	San Francisco, Calif.	1236 Thirty-fifth Street.
16	Fer.	1	E. H. Block	Memphis, Tenn.	Wynne, Ark.
17	Frt.	1	O'Brien Brothers (N. Y.)	New York, N. Y.	233 Broadway.
18	Frt.	1	New York Scow Corporation (N. Y.)	do.	120 Broadway.
19	Tnk.	2	Colonial Beacon Oil Co. (Mass.)	Boston, Mass.	30 Beacham Street, Everett, Mass.
20	Drg.	1	Charles H. Riley	do.	1 Marginal Street, Chelsea, Mass.
21	Frt.	1	O'Brien Brothers (N. Y.)	New York, N. Y.	233 Broadway.
22	Frt.	1	do.	do.	do.
23	Frt.	0	Weyerhaeuser Timber Co. (Wash.)	Tacoma, Wash.	Tacoma Building.
24	Tnk.	0	Inland Waterways Co. (Del.)	Louisville, Ky.	122 South Fifth Street.
25	Fsh.	0	C. R. Duffy	Wrangell, Alaska	Box 311, Seattle, Wash.
26	Frt.	1	Southern Transportation Co. (N. J.)	Philadelphia, Pa.	Commercial Trust Building.
27	Frt.	1	Southern Pacific Co. (Ky.)	New York, N. Y.	Pier 49, North River.
28	Frt.	1	O'Brien Brothers (N. Y.)	do.	233 Broadway.
29	Tnk.	2	Gulf Refining Co. (Tex.)	Port Arthur, Tex.	Gulf Office Building.
30	Frt.	1	Anthony O'Boyle (N. Y.)	New York, N. Y.	15 Moore Street.
31	Fsh.	0	Beegle Packing Co. (Alaska)	Ketchikan, Alaska	do.
32	Frt.	0	do.	do.	do.
33	Frt.	0	Anacortes Ice Co. (Wash.)	Seattle, Wash.	Anacortes, Wash.
34	Frt.	1	B. & O. R. Co. (Md.)	Baltimore, Md.	Baltimore and Charles Streets.
35	Frt.	0	Bellingham Canning Co. (Wash.)	Seattle, Wash.	South Bellingham, Wash.
36	Frt.	0	do.	do.	do.
37	Frt.	2	New York & Cuba Mail Steamship Co. (Me.)	New York, N. Y.	Foot Wall Street.
38	Fer.	1	Bellaire, Benwood & Wheeling Ferry Co. (W. Va.)	Pittsburgh, Pa.	3501 Guernsey Street, Bellaire Ohio.
39	Frt.	3	H. P. Dilkes	Philadelphia, Pa.	308 Chestnut Street.
40	Frt.	1	Baltimore & Ohio R. R. Co. (Md.)	Baltimore, Md.	Baltimore and Charles Streets.
41	Frt.	1	Clyde-Mallory Lines (Me.)	New York, N. Y.	Pier 36, North River.
42	Frt.	1	Southern Pacific Co. (Ky.)	do.	Pier 49, North River.
43	Frt.	1	Charles E. Gutes	Albany, N. Y.	23 Washington Street, Fort Edward, N. Y.
44	Fer.	0	C. J. Mabry	Nashville, Tenn.	Colla, Tenn.
45	Frt.	0	Borg Shipbuilding Co. (Wash.)	Seattle, Wash.	Foot Twenty-sixth Avenue NW.
46	Frt.	1	W. F. & R. Boat Builders (N. Y.)	Albany, N. Y.	Kingston, N. Y.
47	Frt.	3	Maurice R. Shaw	Philadelphia, Pa.	133 South Fourth Street.
48	Frt.	1	James Morgan St. Clair, estate of	New York, N. Y.	4012 Seventh Avenue (B).
49	Fsh.	0	Shepard Point Packing Co. (Wash.)	Seward, Alaska	Cordova, Alaska.
50	Fer.	1	George Coss	Pittsburgh, Pa.	Hox 715, Short Creek, W. Va.
51	Frt.	2	B. & O. R. Co. (Md.)	Baltimore, Md.	Baltimore and Charles Streets.
52	Frt.	1	Capital Materials Co. (Del.)	Washington, D. C.	2 S. Street S. W.
53	Frt.	1	Frank Archambault, sr.	Albany, N. Y.	Box 818, Whitehall, N. Y.
54	Frt.	3	John A. Humblrd.	Seattle, Wash.	Chemalnus, British Columbia.
55	Frt.	1	Anthony O'Boyle (N. Y.)	New York, N. Y.	15 Moore Street.
56	Frt.	1	William J. Ryan	Albany, N. Y.	30 William Street, Whitehall, N. Y.
57	Doc.	4	Willard A. Leach	Pembina, N. Dak.	Bismarck, N. Dak.
58	Frt.	1	New York Scow Corporation (N. Y.)	New York, N. Y.	120 Broadway.
59	Frt.	1	Eliza E. Egan	Albany, N. Y.	Kingston, N. Y.
60	Frt.	1	Robert Crawford	New York, N. Y.	22 South Street.
61	Frt.	0	Foss Co. (Wash.)	Seattle, Wash.	660 West Ewing Street.
62	Frt.	0	Olympic Pile Driving Co. (Wash.)	Port Townsend, Wash.	Tyler Street Dock.
63	Frt.	4	Willard A. Leach	Pembina, N. Dak.	Bismarck, N. Dak.
64	Fsh.	0	Robinson Fisheries Co. (Wash.)	Seattle, Wash.	Oakes Avenue, Anacortes, Wash.
65	Fsh.	1	C. K. Morrison	Los Angeles, Calif.	118 Ninth Street, Huntington Beach, Calif.
66	Frt.	1	Clary Brothers (N. Y.)	New York, N. Y.	116 Broad Street.
67	Frt.	0	Jennie Olson	Tacoma, Wash.	450 Middle Waterway.
68	Frt.	0	do.	do.	do.
69	Frt.	0	do.	do.	do.
70	Frt.	0	do.	do.	do.
71	Frt.	0	Polson Logging Co. (Wash.)	Aberdeen, Wash.	Polson Building, Hoquiam, Wash.
72	Frt.	1	Southern Transportation Co. (N. J.)	Philadelphia, Pa.	Commercial Trust Building.
73	Drg.	2	M. J. Dady Engineering & Contracting Co. (N. Y.)	New York, N. Y.	367 Fulton Street (B).
74	Fsh.	0	H. Blackett	Seward, Alaska	c/o E. Sandvik, Seldovia, Alaska.
75	Frt.	1	Wesley H. Ormerod	Buffalo, N. Y.	299 Bird Avenue.

1 Formerly barge (a Northern No. 4.
b Puritan.

Unrigged Vessels

Line No.	Official No.	Rig	Name of vessel	Tonnage		Register dimensions			When built	Where built
				Gross	Net	Length	Breadth	Depth		
1	31580	Sow.	Blakeley No. 1.....	255	255	88.1	35.9	7.5	1898	Port Blakely, Wash.
2	31634	Cnl.	Blanche Howard.....	104	99	98.4	17.6	7.8	1899	Whitehall, N. Y.
3	166702	Brg.	Blanche L. Peslin.....	175	175	99.3	19.6	9.1	1923	do.
4	166356	Brg.	Blank.....	205	202	110.0	34.1	6.1	1925	Baltimore, Md.
5	166904	Brg.	Blarneystone.....	284	284	112.5	32.4	8.6	1923	Unknown.
6	220452	Brg.	Blazer.....	41	41	58.5	18.6	5.7	1923	Kanatak, Alaska
7	171177	Brg.	Blinker Light.....	301	301	112.0	34.0	8.4	1928	Wilmington, Del.
8	162571	Brg.	Blue Band.....	463	463	111.8	10.1	12.5	1907	South Rondout, N. Y.
9	162294	Brg.	Blue Bell.....	401	401	111.8	28.0	12.7	1904	Rondout, N. Y.
10	162815	Brg.	Blue Bonnet.....	522	522	129.2	30.0	12.3	1905	do.
11	163788	Brg.	Blue Comet.....	440	436	110.0	29.0	13.5	1909	South Rondout, N. Y.
12	167846	Brg.	Blue Comet.....	490	490	112.0	29.0	14.8	1920	Kingston, N. Y.
13	164262	Brg.	Blue Crest.....	931	907	160.0	34.2	17.0	1910	Gildersleeve, Conn.
14	165825	Brg.	Blue Diamond.....	524	524	117.3	31.4	13.6	1914	do.
15	167048	Brg.	Blue Eyes.....	471	471	112.1	29.6	13.3	1923	do.
16	167778	Brg.	Blue Flag.....	376	376	112.0	29.0	11.1	1919	Kingston, N. Y.
17	167766	Brg.	Blue Flame.....	447	447	112.0	29.0	13.1	1910	do.
18	163808	Brg.	Blue Flower.....	331	331	115.0	28.0	11.9	1909	Perth Amboy, N. J.
19	166157	Brg.	Blue Girl.....	435	423	112.0	29.0	12.4	1915	South Rondout, N. Y.
20	166698	Brg.	Blue Grant.....	507	507	116.8	30.8	13.7	1917	Kingston, N. Y.
21	168035	Brg.	Blue Heron.....	553	553	114.4	31.0	15.1	1920	do.
22	166817	Brg.	Blue Heron.....	311	311	110.0	34.1	5.9	1925	Baltimore, Md.
23	167372	Brg.	Blue Ink.....	522	522	121.3	30.8	13.4	1918	South Rondout, N. Y.
24	163405	Brg.	Blue Jacket.....	503	503	116.3	31.2	13.4	1908	do.
25	163306	Brg.	Blue Jay.....	462	462	115.0	30.0	12.4	1907	do.
26	168015	Brg.	Blue Knight.....	553	553	114.4	31.0	15.1	1920	Kingston, N. Y.
27	171636	Brg.	BLUE LINE 101.....	801	801	170.7	40.6	13.8	1933	Mariners Harbor, N. Y.
28	171657	Brg.	BLUE LINE 102.....	801	801	170.7	40.6	13.8	1933	do.
29	162001	Brg.	Blue Mountain.....	691	691	151.5	31.9	13.1	1903	Rondout, N. Y.
30	166569	Brg.	Blue Nose.....	511	511	112.5	33.0	13.4	1908	Kingston, N. Y.
31	165815	Brg.	Blue Oak.....	495	495	116.2	30.4	13.4	1914	Rondout, N. Y.
32	168041	Brg.	Blue Peter.....	463	463	111.8	29.5	12.4	1920	Kingston, N. Y.
33	164036	Brg.	Blue Ribbon.....	423	423	130.0	30.0	12.4	1910	Perth Amboy, N. J.
34	162614	Brg.	Blue Ridge.....	524	524	129.3	30.0	12.3	1905	Rondout, N. Y.
35	165807	Brg.	Blue Seal.....	505	505	117.6	30.2	13.9	1914	Kingston, N. Y.
36	167114	Brg.	Blue Signet.....	521	521	121.4	31.4	14.2	1917	do.
37	167061	Brg.	Blue Smoke.....	520	520	116.2	31.2	13.9	1917	Mariners Harbor, N. Y.
38	59601	Brg.	Blue Star.....	627	612	155.0	29.7	13.2	1902	Perth Amboy, N. J.
39	169666	Brg.	Bluestone.....	284	284	112.5	32.4	8.0	1911	Unknown.
40	164693	Brg.	Blue Streak.....	296	296	89.7	28.0	11.3	1911	South Rondout, N. Y.
41	165798	Brg.	Blue Thistle.....	515	515	118.6	31.0	14.0	1914	Kingston, N. Y.
42	166106	Brg.	Blue Water.....	480	480	115.0	30.0	13.5	1915	do.
43	167921	Brg.	Blue Whale.....	535	535	117.5	31.0	14.1	1920	Athens, N. Y.
44	171017	Brg.	Bluff Light.....	307	307	112.0	34.0	8.4	1928	Wilmington, Del.
45	171158	Brg.	Blythe.....	8	8	52.0	10.1	2.1	1930	Hirchwood, Tenn.
46	167469	Brg.	Bob.....	593	593	124.7	32.3	14.1	1919	South Rondout, N. Y.
47	166523	Sow.	Bob.....	12	12	33.	12.0	3.5	1922	Sault Ste. Marie, Mich.
48	163163	Sow.	Bob Cook.....	224	202	99.0	28.0	7.5	1907	Duluth, Minn.
49	166849	Brg.	Bob Hughes.....	432	432	101.2	27.9	12.2	1917	Brooklyn, N. Y.
50	162045	Brg.	Bobby Ho.....	379	371	169.8	35.2	9.3	1903	Pensacola, Fla.
51	167346	Brg.	Bofasco.....	418	418	113.2	29.0	12.6	1918	Kingston, N. Y.
52	163100	Sow.	Bolcom No. 1.....	94	94	80.0	26.0	5.2	1907	Ballard, Wash.
53	163141	Sow.	Bolcom No. 2.....	99	99	80.1	25.7	5.6	1907	do.
54	163512	Sow.	Bolcom No. 3.....	38	38	49.0	18.0	5.1	1908	Seattle, Wash.
55	163708	Sow.	Bolcom No. 4.....	105	105	79.8	26.0	6.0	1908	do.
56	164468	Sow.	Bolcom No. 6.....	120	120	80.3	28.2	6.2	1911	do.
57	164469	Sow.	Bolcom No. 7.....	120	120	80.3	28.2	6.2	1911	do.
58	164641	Sow.	Bolcom No. 9.....	112	112	80.0	28.0	6.0	1911	do.
59	164669	Sow.	Bolcom No. 10.....	116	116	80.0	28.0	6.0	1911	do.
60	165583	Sow.	Bolcom No. 13.....	156	156	90.2	29.0	7.1	1914	do.
61	167390	Sow.	Bolcom 14.....	67	67	60.0	22.0	5.1	1918	do.
62	166204	Brg.	Bonham.....	197	197	92.4	31.9	8.1	1913	Rondout, N. Y.
63	170495	Brg.	Bonham.....	84	84	75.2	26.1	5.0	1919	Niagara Falls, N. Y.
64	167786	Sow.	Bonita.....	10	10	34.3	12.0	3.0	1919	Shelton, Wash.
65	166731	Sow.	Booth No. 1.....	20	20	45.7	15.9	3.7	1917	Seattle, Wash.
66	167174	Sow.	Booth No. 2.....	17	17	44.3	14.1	3.6	1918	Port Hadlock, Wash.
67	169137	Sow.	Booth No. 3.....	15	15	44.0	14.0	3.2	1925	Hadlock, Wash.
68	164367	Brg.	Boston.....	164	164	85.1	30.1	7.4	1908	Brooklyn, N. Y.
69	166961	Brg.	Howle.....	284	284	101.3	34.0	9.2	1923	Kingston, N. Y.

1 Formerly barge William S. McAllister.
 2 Formerly barge Frances Scully.
 3 Formerly barge Ida Woods.
 4 Formerly barge Red Feather.
 5 Formerly barge James A. McAllister.
 6 Formerly barge Miry H. McAllister.

7 Formerly barge John E. Scully.
 8 Formerly barge Brian Feeney.
 9 Formerly barge Electra.
 10 Formerly barge Jack T. Scully.
 11 Formerly barge Helen Woods.
 12 Formerly barge Thomas Moran, Jr.

Unrigged Vessels

Line No.	Service	Crew	Name of owner	Home port	Address of owner
1	Frt.	0	Everett Construction Co. (Wash.)	Seattle, Wash.	1007 Hewitt Avenue, Everett, Wash.
2	Frt.	1	Fred H. Gates	Albany, N. Y.	Schuylerville, N. Y.
3	Frt.	1	Elizabeth M. Poissant	Rouses Point, N. Y.	Champlain, N. Y.
4	Drg.	20	Barber Asphalt Co. (W. Va.)	Philadelphia, Pa.	1800 Arch Street.
5	Frt.	1	New York Trap Rock Corporation (N. Y.)	New York, N. Y.	250 Park Avenue.
6	Frt.	0	H. W. Schwenckert	Seward, Alaska	c/o Pacific American Fisheries, South Bellingham, Wash.
7	Frt.	1	O'Brien Brothers (N. Y.)	New York, N. Y.	233 Broadway.
8	Frt.	1	James McWilliams Blue Line (N. J.)	do.	1 Broadway.
9	Frt.	1	do.	do.	do.
10	Frt.	1	T. A. D. Jones & Co. (Conn.)	New Haven, Conn.	205 Church Street.
11	Frt.	1	James McWilliams Blue Line (N. J.)	New York, N. Y.	1 Broadway.
12	Frt.	1	do.	do.	do.
13	Frt.	1	do.	do.	do.
14	Frt.	1	do.	do.	do.
15	Frt.	1	do.	do.	do.
16	Frt.	1	do.	do.	do.
17	Frt.	1	do.	do.	do.
18	Frt.	1	do.	do.	do.
19	Frt.	1	do.	do.	do.
20	Frt.	1	do.	do.	do.
21	Frt.	1	do.	do.	do.
22	Drg.	25	R. C. Huffman Construction Co. (Ohio.)	Brunswick, Ga.	Brisbane Building, Buffalo, N. Y.
23	Frt.	1	James McWilliams Blue Line (N. J.)	New York, N. Y.	1 Broadway.
24	Frt.	1	do.	do.	do.
25	Frt.	1	do.	do.	do.
26	Frt.	1	do.	do.	do.
27	Tnk.	2	do.	do.	do.
28	Tnk.	2	do.	do.	do.
29	Frt.	1	do.	do.	do.
30	Frt.	1	do.	do.	do.
31	Frt.	1	do.	do.	do.
32	Frt.	2	do.	do.	do.
33	Frt.	1	do.	do.	do.
34	Frt.	1	T. A. D. Jones & Co. (Conn.)	New Haven, Conn.	205 Church Street.
35	Frt.	1	James McWilliams Blue Line (N. J.)	New York, N. Y.	1 Broadway.
36	Frt.	1	do.	do.	do.
37	Frt.	1	do.	do.	do.
38	Frt.	3	do.	do.	do.
39	Frt.	1	New York Trap Rock Corporation (N. Y.)	do.	250 Park Avenue
40	Frt.	1	James McWilliams Blue Line (N. J.)	do.	1 Broadway.
41	Frt.	1	do.	do.	do.
42	Frt.	1	do.	do.	do.
43	Frt.	1	do.	do.	do.
44	Frt.	1	O'Brien Brothers (N. Y.)	do.	233 Broadway.
45	Fer.	1	W. N. Holman	Chattanooga, Tenn.	Hirchwood, Tenn.
46	Frt.	1	Anthony O'Boyle (N. Y.)	New York, N. Y.	15 Moore Street.
47	Frt.	1	United States Dredging Co. (Del.)	Wilmington, Del.	100 West Tenth Street.
48	Frt.	4	N. DeMars & Co.	Duluth, Minn.	Bayfield, Wis.
49	Frt.	1	John J. Lynch, estate of	New York, N. Y.	15 Moore Street.
50	Frt.	1	Alken Towboat & Barge Co. (Fla.)	Pensacola, Fla.	812 Palafox Street.
51	Frt.	1	M. & J. Tracy (N. Y.)	New York, N. Y.	1 Broadway.
52	Frt.	0	Bolcom Canal Lumber Co. (Wash.)	Seattle, Wash.	Twelfth Avenue West and Nicker-son Street.
53	Frt.	0	Josie Razore	Bellingham, Wash.	c/o City Sanitary Service, 219 Prospect Street.
54	Frt.	0	Johnson Tug & Barge Co. (Wash.)	Port Angeles, Wash.	226 North Laurel Street.
55	Frt.	0	Bolcom Canal Lumber Co. (Wash.)	Seattle, Wash.	Twelfth Avenue West and Nicker-son Street.
56	Frt.	0	do.	do.	do.
57	Frt.	0	do.	do.	do.
58	Frt.	0	do.	do.	do.
59	Frt.	0	do.	do.	do.
60	Frt.	0	Shively Tow Boat Co. (Wash.)	do.	4523 Shilshole Avenue.
61	Frt.	0	Bolcom Canal Lumber Co. (Wash.)	do.	Twelfth Avenue West and Nicker-son Street.
62	Frt.	1	Clyde-Mallory Lines (Me.)	New York, N. Y.	Pier 36, North River.
63	Drg.	1	Dunbar & Sullivan Dredging Co. (N. Y.)	Buffalo, N. Y.	c/o W. J. Dugan, 254 Court Street.
64	Frt.	0	Frank Chester	Tacoma, Wash.	Shelton, Wash.
65	Frt.	0	Booth Fisheries Co. (Del.)	Seattle, Wash.	Pier 11 B, foot Wall Street.
66	Fsb.	0	do.	do.	do.
67	Frt.	0	Booth Fisheries Corporation (Del.)	do.	Foot Wall Street.
68	Frt.	1	Clyde-Mallory Lines (Me.)	New York, N. Y.	Pier 36, North River.
69	Frt.	1	Southern Pacific Co. (Ky.)	do.	Pier 49, North River.

¹¹ Formerly barge David L. Morrison.
¹² L. T. Line No. 15.
¹³ Formerly barge Terrible.
¹⁴ Formerly barge Rose M. Feeney.
¹⁵ Formerly barge Mary Horan.
¹⁶ Formerly scow B. M. I. No. 1.
¹⁷ Formerly scow B. M. I. No. 2.

¹⁸ Formerly scow B. M. I. No. 3.
¹⁹ Formerly scow B. M. I. No. 4.
²⁰ Formerly scow B. M. I. No. 5.
²¹ Formerly scow B. M. I. No. 6.
²² Formerly scow B. M. I. No. 7.
²³ Formerly scow B. M. I. No. 8.
²⁴ Formerly scow B. M. I. No. 9.
²⁵ Formerly scow B. M. I. No. 10.

Unrigged Vessels

Line No.	Official No.	Rlg	Name of vessel	Tonnage		Register Dimensions			When built	Where built
				Gross	Net	Length	Breadth	Depth		
				<i>Feet</i>			<i>Feet</i>			
1	171178	Brg.	Bow Light.....	206	206	99.3	30.0	7.6	1906	Unknown.....
2	169000	Brg.	Bowling Green.....	396	396	95.7	29.9	13.4	1915	Rondout, N. Y.....
3	162691	Brg.	Braddock.....	161	104	80.0	28.0	8.0	1900	Baltimore, Md.....
4	162109	Brg.	Brandywine.....	387	387	158.0	23.9	11.0	1915	Elkton, Md.....
5	208160	Brg.	Bremerton.....	138	138	131.7	20.8	7.5	1925	Seattle, Wash.....
6	164117	Brg.	Breton.....	456	456	195.0	23.8	10.9	1910	Elkton, Md.....
7	162035	Brg.	Brewster.....	216	105	100.0	23.2	9.6	1903	Brooklyn, N. Y.....
8	162712	Drq.	BRIAN HORU.....	348	296	94.6	28.2	8.2	1889	Toledo, Ohio.....
9	169783	Brg.	Bridge.....	29	29	70.0	16.0	3.0	1925	Clarington, Ohio.....
10	171204	Brg.	Bridge Light.....	213	213	100.0	30.0	7.8	Unknown.....
11	165296	Brg.	Bright.....	6	6	48.0	11.8	1.6	1909	Bright, Tenn.....
12	171179	Brg.	Bright Light.....	301	301	112.0	34.0	8.4	1928	Wilmington, Del.....
13	31698	Brg.	Bright Star.....	217	217	95.0	23.0	10.0	1901	Rondout, N. Y.....
14	171180	Brg.	Brilliant Light.....	287	287	109.5	32.0	8.6	Unknown.....
15	162276	Brg.	Brimstone.....	328	328	119.6	30.2	11.0	1904	Mariners Harbor, N. Y.....
16	169667	Brg.	Brimstone.....	290	290	103.8	33.4	9.0	Unknown.....
17	171281	Brg.	Brint's Ferry.....	8	8	38.6	13.5	1.9	1928	Hope, Ark.....
18	163384	Brg.	Bristol.....	529	501	150.4	32.2	12.3	1907	Noank, Conn.....
19	162238	Brg.	Bristol.....	250	250	109.2	23.5	7.2	1903	Wilmington, Del.....
20	166190	Brg.	Broadway.....	439	439	111.3	30.5	12.5	1915	Rondout, N. Y.....
21	171096	Brg.	Broadway Light.....	301	301	112.0	34.0	8.4	1928	Wilmington, Del.....
22	171270	Brg.	Brookfield 1.....	132	113	76.7	32.1	5.2	1910	Astoria, Oreg.....
23	171394	Brg.	Brookfield No. 2.....	107	107	84.2	28.0	5.3	1916	do.....
24	171365	Brg.	Brookfield No. 3.....	173	173	84.9	29.8	8.0	1919	do.....
25	170947	Brg.	Brookfield No. 4.....	132	132	90.0	30.0	5.9	1921	do.....
26	171322	Brg.	Brookfield No. 5.....	34	34	49.2	18.1	4.6	1923	do.....
27	171323	Brg.	Brookfield No. 6.....	19	19	39.5	16.1	3.7	1922	do.....
28	164086	Brg.	BROOKLYN EASTERN DISTRICT TERMINAL No. 5.....	792	792	267.0	36.1	10.4	1910	Camden, N. J.....
29	165480	Brg.	BROOKLYN EASTERN DISTRICT TERMINAL No. 6.....	825	825	266.3	36.7	9.4	1913	do.....
30	165041	Brg.	BROOKLYN EASTERN DISTRICT TERMINAL No. 7.....	873	873	267.1	38.1	11.0	1912	do.....
31	164783	Brg.	BROOKLYN EASTERN DISTRICT TERMINAL No. 14.....	807	807	261.0	36.8	9.6	1912	do.....
32	168994	Brg.	BROOKLYN EASTERN DISTRICT TERMINAL No. 17.....	1,166	1,166	340.0	38.6	10.7	1922	do.....
33	168443	Brg.	BROOKLYN EASTERN DISTRICT TERMINAL No. 18.....	1,166	1,166	340.0	38.6	10.7	1922	do.....
34	168558	Brg.	BROOKLYN EASTERN DISTRICT TERMINAL No. 19.....	1,166	1,166	340.0	38.6	10.7	1922	do.....
35	168561	Brg.	BROOKLYN EASTERN DISTRICT TERMINAL No. 20.....	1,166	1,166	340.0	38.6	10.7	1923	do.....
36	168572	Brg.	BROOKLYN EASTERN DISTRICT TERMINAL No. 21.....	1,166	1,166	340.0	38.6	10.7	1923	do.....
37	169764	Brg.	BROOKLYN EASTERN DISTRICT TERMINAL No. 22.....	1,166	1,166	340.0	38.2	10.7	1927	do.....
38	164922	Brg.	Brooks.....	7	7	25.0	11.5	2.5	1912	Clayton, N. Y.....
39	171295	Brg.	Brooks Ferry.....	6	6	40.4	9.7	1.8	1930	Highland, Tenn.....
40	169004	Drq.	Broward II.....	174	163	110.2	30.1	5.9	1924	Baltimore, Md.....
41	168573	Brg.	Brown.....	16	16	65.3	16.2	2.1	1922	Chamberlain, Tenn.....
42	171311	Brg.	Brown.....	316	316	111.5	33.7	8.5	1926	Kingston, N. Y.....
43	171087	Brg.	Brown Light.....	301	301	112.0	34.0	8.4	1928	Wilmington, Del.....
44	169685	Brg.	Brownstone.....	325	325	113.0	33.9	9.4	Unknown.....
45	164466	Sow.	Bruce.....	11	11	40.8	12.6	2.8	1911	Ketchikan, Alaska.....
46	170149	Sow.	Buckland No. 1.....	16	16	51.0	11.4	2.8	1928	Nome, Alaska.....
47	169835	Brg.	Bucksport.....	332	332	110.4	35.2	9.3	1917	Tottenville, N. Y.....
48	171018	Brg.	Bug Light.....	220	220	100.0	31.0	7.8	1913	Brooklyn, N. Y.....
49	171181	Brg.	Bulb Light.....	301	301	112.0	34.0	8.4	1928	Wilmington, Del.....
50	167025	Sow.	BULL.....	66	66	60.0	25.0	5.1	1915	Buffalo, N. Y.....
51	171594	Drq.	Bull Dog.....	85	48	69.8	22.2	3.6	1917	Freeport, Tex.....
52	170014	Brg.	Bump.....	279	279	110.0	32.0	8.8	1913	Gildersleeve, Conn.....
53	167439	Brg.	Bundy.....	241	229	108.0	22.5	10.5	1918	Athens, N. Y.....
54	171019	Brg.	Buoy Light.....	231	231	100.0	31.0	7.0	1912	Brooklyn, N. Y.....
55	163532	Drq.	Burffington.....	351	351	149.3	42.3	6.2	1913	Dubuque, Iowa.....
56	171182	Brg.	Burning Light.....	301	301	112.0	34.0	8.4	1928	Wilmington, Del.....
57	169388	Brg.	BURNSIDE.....	17	15	70.0	12.0	2.0	1925	Jeffersonville, Ind.....
58	169691	Brg.	Burton Lee.....	313	313	109.0	35.2	6.0	1917	Brooklyn, N. Y.....
59	169602	Sow.	Burwood.....	45	45	60.5	17.8	5.0	1923	Bellingham, Wash.....
60	164808	Brg.	Bussell.....	10	10	50.8	16.0	1.9	1912	Lenoir City, Tenn.....
61	170948	Brg.	Buster.....	230	220	90.6	35.8	7.7	1920	Astoria, Oreg.....
62	168260	Brg.	Buster K.....	20	20	55.9	14.0	3.0	1921	Tennessee, Tenn.....
63	165564	Brg.	Butler.....	298	298	79.6	28.0	7.3	1916	Brooklyn, N. Y.....
64	169969	Brg.	C 2.....	555	555	130.9	39.4	11.5	1906	Unknown.....
65	169970	Brg.	C 3.....	515	515	138.4	38.1	10.4	1906	do.....
66	169971	Brg.	C 5.....	648	648	133.4	39.4	13.2	do.....
67	169098	Brg.	C. No. 1.....	605	605	159.5	42.3	10.0	1923	Oakland, Calif.....

¹ Formerly barge Perryville.

¹ Formerly st. s. Kitsap.

Line No.	Serv-ice	Crew	Name of owner	Home port	Address of owner
1	Frt.	1	O'Brien Brothers (N. Y.)	New York, N. Y.	233 Broadway.
2	Frt.	1	M. & J. Tracy (N. Y.)	do.	1 Broadway.
3	Frt.	2	B. & O. R. R. Co. (Md.)	Baltimore, Md.	Baltimore and Charles Streets.
4	Frt.	1	Southern Transportation Co. (N. J.)	Philadelphia, Pa.	Commercial Trust Building.
5	Msc.	1	Curtis Wiley Marine Salvors (Wash.)	Seattle, Wash.	2961 First Avenue South.
6	Frt.	1	Southern Transportation Co. (N. J.)	Philadelphia, Pa.	Commercial Trust Building.
7	Frt.	1	Eugene Graves	New York, N. Y.	c/o Joseph Ryan, 16 Moore Street.
8	Drq.	8	Dunbar & Sullivan Dredging Co. (N. Y.)	Buffalo, N. Y.	c/o W. J. Dugan, 254 Court Street.
9	Fer.	1	Sistersville Ferry Co. (W. Va.)	Pittsburgh, Pa.	Box 35, Fly, Ohio.
10	Frt.	1	O'Brien Brothers (N. Y.)	New York, N. Y.	233 Broadway.
11	Fer.	1	Mrs. J. S. Johnson	Chattanooga, Tenn.	Morristown, Tenn.
12	Frt.	1	O'Brien Brothers (N. Y.)	New York, N. Y.	233 Broadway.
13	Frt.	0	Red Star Towing & Transportation Co. (W. Va.)	do.	21 West Street.
14	Frt.	1	O'Brien Brothers (N. Y.)	do.	233 Broadway.
15	Frt.	1	General Chemical Co. (N. Y.)	do.	40 Rector Street.
16	Frt.	1	New York Trap Rock Corporation (N. Y.)	do.	250 Park Avenue.
17	Pas.	1	E. J. Brint	Memphis, Tenn.	Route 6, Taxarkana, Ark.
18	Frt.	3	Lehigh Coal & Navigation Co. (Pa.)	New York, N. Y.	143 Liberty Street.
19	Frt.	2	Philadelphia & Norfolk S. S. Co. (Del.)	Wilmington, Del.	100 West Tenth Street.
20	Frt.	1	New York Scow Corporation (N. Y.)	New York, N. Y.	120 Broadway.
21	Frt.	1	O'Brien Brothers (N. Y.)	do.	233 Broadway.
22	Drq.	1	Brookfield Co. (Oreg.)	Astoria, Oreg.	Foot Thirty-second Street.
23	Frt.	1	do.	do.	Do.
24	Frt.	0	do.	do.	Do.
25	Frt.	0	do.	do.	Do.
26	Frt.	1	do.	do.	Do.
27	Frt.	1	do.	do.	Do.
28	Frt.	1	Havemeyers & Elder Co. (N. Y.)	New York, N. Y.	25 Broadway.
29	Frt.	2	do.	do.	Do.
30	Frt.	2	do.	do.	Do.
31	Frt.	2	do.	do.	Do.
32	Frt.	1	do.	do.	Do.
33	Frt.	1	do.	do.	Do.
34	Frt.	0	do.	do.	Do.
35	Frt.	0	do.	do.	Do.
36	Frt.	1	do.	do.	Do.
37	Frt.	1	do.	do.	Do.
38	Frt.	1	Leslie Conant	Cape Vincent, N. Y.	Grindstone Island, N. Y.
39	Fer.	1	Minilo Draper	Nashville, Tenn.	Gainsboro, Tenn.
40	Drq.	14	R. C. Huffman Construction Co. (Ohio)	Cleveland, Ohio	Brisbane Building, Buffalo, N. Y.
41	Fer.	2	E. E. Jones	Chattanooga, Tenn.	Harriman, Tenn.
42	Frt.	1	Christie Scow Corporation (N. Y.)	New York, N. Y.	59 Pearl Street.
43	Frt.	1	O'Brien Brothers (N. Y.)	do.	233 Broadway.
44	Frt.	1	New York Trap Rock Corporation (N. Y.)	do.	250 Park Avenue.
45	Fsh.	0	Booth Fisheries Co. (Del.)	Seattle, Wash.	Pier 11B, foot Wall Street.
46	Frt.	0	Lomen Commercial Co. (Alaska)	Nome, Alaska	
47	Frt.	1	New York & Cuba Mail Steamship Co. (Me.)	New York, N. Y.	Foot Wall Street.
48	Frt.	1	O'Brien Brothers (N. Y.)	do.	233 Broadway.
49	Frt.	1	do.	do.	Do.
50	Wid.	1	Buffalo Marine Construction Corporation (N. Y.)	Buffalo, N. Y.	Foot Michigan Avenue.
51	Drq.	11	Linda Dredging Co. (Tex.)	Galveston, Tex.	Marine Building.
52	Frt.	1	Gildersleeve Ship Building Co. (Conn.)	New York, N. Y.	Gildersleeve, Conn.
53	Frt.	1	Edward C. Boies	do.	201 West One hundred and sixth Street.
54	Frt.	1	O'Brien Brothers (N. Y.)	do.	233 Broadway.
55	Drq.	11	National Dredging Co. (Del.)	do.	Do.
56	Frt.	1	O'Brien Brothers (N. Y.)	do.	Do.
57	Fer.	2	Burnside Land Co. (Ky.)	Louisville, Ky.	Burnside, Ky.
58	Frt.	1	Simmons Lee Corporation (N. Y.)	New York, N. Y.	44 Whitehall Street.
59	Frt.	0	Frank Lloyd	Ketchikan, Alaska	
60	Pas.	1	Cas Russell	Chattanooga, Tenn.	Lenoir City, Tenn.
61	Frt.	1	Knappton Towboat Co. (Wash.)	Astoria, Oreg.	Foot Fourteenth Street.
62	Pas.	1	Walter Kurz	St. Louis, Mo.	Caruthersville, Mo.
63	Frt.	2	B. & O. R. R. Co. (Md.)	Baltimore, Md.	Baltimore and Charles Streets.
64	Msc.	1	Standard Dredging Co. (N. J.)	New York, N. Y.	80 Broad Street.
65	Drq.	1	Atlantic Contracting Corporation (Va.)	do.	Box 404, Norfolk, Va.
66	Drq.	1	do.	do.	Do.
67	Frt.	1	Claude Cummings	Los Angeles, Calif.	c/o Standard Dredging Co., Central Building.

‡ Formerly barge Christina.

‡ Formerly barge John O.

Unrigged Vessels

Line No.	Official No.	Rig	Name of vessel	Tonnage		Register dimensions			When built	Where built
				Gross	Net	Length	Breadth	Depth		
				Feet			Feet			
1	169956	Brg.	C. O. T.....	40	40	51.0	22.2	4.0	1924	Algonac, Mich.....
2	165125	Sow.	C. P. No. 7.....	26	26	51.0	15.9	4.1	1913	Bellingham, Wash.....
3	165121	Sow.	C. P. No. 8.....	26	26	51.0	15.9	4.1	1913	do.....
4	165137	Sow.	C. P. No. 9.....	26	26	51.0	15.9	4.1	1913	do.....
5	165268	Sow.	C. P. No. 10.....	282	282	81.1	25.9	7.2	1913	do.....
6	165806	Sow.	C. P. No. 11.....	26	26	51.0	15.9	4.1	1914	do.....
7	165806	Sow.	C. P. No. 12.....	26	26	51.0	15.9	4.1	1914	do.....
8	165810	Sow.	C. P. No. 13.....	26	26	51.0	15.9	4.1	1914	do.....
9	166811	Sow.	C. P. No. 14.....	26	26	51.0	15.9	4.1	1914	do.....
10	166660	Sow.	C. P. No. 17.....	26	26	51.5	15.8	4.1	1917	Beach, Wash.....
11	171606	Brg.	C. A. T. No. 1.....	24	24	45.1	20.4	3.3	1913	Moss Point, Miss.....
12	169042	Sow.	C. C. Co. No. 1.....	29	29	49.8	17.9	4.0	1915	Seattle, Wash.....
13	169043	Sow.	C. C. Co. No. 2.....	29	29	49.8	17.9	4.0	1915	do.....
14	169044	Sow.	C. C. Co. No. 3.....	29	29	49.8	17.9	4.0	1915	do.....
15	170287	Sow.	C. R. P. No. 4.....	33	33	55.7	17.9	4.0	1919	do.....
16	34381	Sow.	C. W. F. No. 2.....	23	23	50.5	14.7	4.3	1900	Anacortes, Wash.....
17	167890	Sow.	C. F. L. Co. No. 1.....	42	42	60.9	20.0	4.0	1920	Hoquiam, Wash.....
18	171324	Brg.	C. R. McC. L. No. L.....	127	127	85.5	31.6	5.2	1924	St. Helens, Oreg.....
19	171325	Brg.	C. R. McC. L. No. 2.....	127	127	85.5	31.6	5.2	1924	do.....
20	169671	Sow.	C. R. McC. L. Co. B.....	225	225	100.0	36.0	7.3	1926	Hadlock, Wash.....
21	169856	Sow.	C. R. McC. L. Co. O.....	149	149	70.0	32.0	7.7	1923	do.....
22	169857	Sow.	C. R. McC. L. Co. D.....	149	149	70.0	32.0	7.7	1923	do.....
23	167198	Sow.	C. R. P. Co. No. 1.....	44	44	61.5	22.2	3.9	1918	Mukilteo, Wash.....
24	166740	Brg.	C. C. & B. Inc. No. 3.....	380	380	95.3	30.0	12.7	1917	South Rondout, N. Y.....
25	166787	Brg.	C. C. & B. Inc. No. 4.....	387	378	96.3	30.0	12.9	1917	Connell, N. Y.....
26	166788	Brg.	C. C. & B. Inc. No. 5.....	387	378	96.3	30.0	12.9	1917	do.....
27	167102	Brg.	C. C. & B. Inc. No. 6.....	388	388	93.3	30.0	12.9	1917	South Rondout, N. Y.....
28	167701	Brg.	C. L. & T. Co. No. 30.....	161	161	92.4	27.8	7.3	1919	Baltimore, Md.....
29	167763	Sow.	C. L. & T. Co. No. 46.....	159	159	92.9	27.8	7.2	1919	do.....
30	168124	Sow.	C. L. & T. Co. No. 129.....	156	156	92.8	27.8	7.1	1920	do.....
31	168126	Sow.	C. L. & T. Co. No. 161.....	159	159	92.8	27.8	7.2	1920	do.....
32	168126	Sow.	C. L. & T. Co. No. 181.....	161	161	92.4	27.8	7.3	1920	do.....
33	168120	Sow.	C. L. & T. Co. No. 321.....	159	159	91.3	27.7	7.4	1913	do.....
34	168127	Sow.	C. L. & T. Co. No. 457.....	123	123	86.8	25.8	6.5	1920	do.....
35	164894	Sow.	C. T. & B. Co. No. 1.....	67	67	51.0	16.9	4.1	1912	Bellingham, Wash.....
36	170533	Brg.	C. A. McGuire.....	523	523	117.8	30.0	13.4	1929	Kingston, N. Y.....
37	170287	Sow.	C. C. Croft.....	245	245	100.1	33.2	8.0	1929	Seattle, Wash.....
38	170973	Brg.	C. D. Beckwith.....	335	335	112.0	34.1	9.2	1930	Newburgh, N. Y.....
39	169986	Cnl.	C. F. Burns.....	117	113	96.6	17.7	8.0	1914	Watervliet, N. Y.....
40	34343	Brg.	C. H. Tibbits.....	269	269	100.7	28.5	9.8	1899	Tomkins Cove, N. Y.....
41	169843	Brg.	C. I. Shepard.....	450	333	118.5	30.2	12.0	1915	Kingsleeve, Conn.....
42	162182	Brg.	C. J. Brown.....	161	154	95.7	20.9	8.9	1903	Eddyville, N. Y.....
43	166711	Brg.	O. J. Cleary.....	583	583	119.8	33.2	14.1	1917	Brooklyn, N. Y.....
44	165414	Brg.	C. L. Perkins.....	157	144	102.7	29.2	7.8	1913	South Portland, Me.....
45	166979	Cnl.	O. M. Potter.....	117	113	96.0	17.7	7.8	1913	Schuylerville, N. Y.....
46	170451	Brg.	O. N. McNulty.....	523	523	117.8	30.0	13.4	1929	Kingston, N. Y.....
47	166139	Brg.	C. R. Gardiner.....	524	506	118.5	36.2	14.0	1915	Kingsleeve, Conn.....
48	170470	Brg.	C. W. Tidale.....	335	335	112.0	34.1	9.2	1929	Newburgh, N. Y.....
49	171098	Brg.	Cabin Light.....	303	303	111.0	33.0	8.7	1927	Port Richmond, N. Y.....
50	169344	Brg.	Cable Ferry.....	15	15	66.7	12.0	2.4	1925	Mount Carmel, Ill.....
51	203447	Brg.	Cacoosing.....	721	623	177.0	35.0	14.2	1906	Noank, Conn.....
52	163790	Brg.	Cadet Blue.....	418	418	112.1	29.4	12.4	1909	South Rondout, N. Y.....
53	204436	Brg.	Cadosia.....	750	651	180.8	35.1	14.3	1907	Bath, Me.....
54	170556	Brg.	CAIRO.....	1,300	1,139	150.0	70.0	11.3	1929	Midland, Pa.....
55	34333	Brg.	Caledonia.....	415	393	101.1	30.2	7.6	1899	Brooklyn, N. Y.....
56	171690	Brg.	Calico Rock Ferry.....	8	8	60.4	12.0	1.6	1933	Calico Rock, Ark.....
57	171340	Brg.	California.....	19	19	45.7	13.4	4.4	1927	Monterey, Calif.....
58	166757	Sow.	Calpet No. 1.....	55	55	50.0	26.0	5.1	1913	Seattle, Wash.....
59	162681	Brg.	Calumet.....	330	330	112.1	32.1	10.3	1906	Mariners Harbor, N. Y.....
60	24451	Brg.	Calvert.....	368	368	168.0	23.8	10.9	1923	Elkton, Md.....
61	164070	Brg.	Calvin T. Davison.....	449	440	184.2	23.6	11.1	1910	Milford, Del.....
62	168176	Sow.	Campbell Mill Co. No. 1.....	66	66	55.8	24.0	5.8	1921	Kirkland, Wash.....
63	171020	Brg.	Candle Light.....	292	292	112.0	33.0	8.4	1911	Brooklyn, N. Y.....
64	171573	Brg.	Canantio.....	345	345	115.2	29.0	10.0	1927	Kingston, N. Y.....
65	166736	Brg.	Canton.....	313	313	80.8	28.0	7.3	1927	Brooklyn, N. Y.....
66	166626	Sow.	Cap.....	13	13	39.8	13.0	3.4	1917	Seattle, Wash.....
67	163216	Brg.	Capitol.....	414	414	109.2	43.0	10.0	1907	Brooklyn, N. Y.....
68	171500	Brg.	Capitol.....	385	385	100.0	40.4	8.5	1893	New York, N. Y.....
69	223169	Brg.	Captain Barker (concrete).....	202	202	94.1	25.0	11.9	1919	Vancouver, Wash.....
70	167754	Brg.	Captain Bishop.....	535	535	117.5	31.0	14.1	1919	Kingston, N. Y.....
71	34426	Brg.	Captain Jameson.....	334	334	108.1	28.3	10.5	1901	Rondout, N. Y.....

‡ Formerly scow P. M. Co. C.

‡ Formerly scow P. M. Co. D.

Unrigged Vessels

685

Line No.	Service	Crew	Name of owner	Home port	Address of owner
1	Fld.	1	Henry B. Moran	Detroit, Mich.	Algonac, Mich.
2	Fsh.	0	Carlisle Packing Co. (Wash.)	Port Townsend, Wash.	Beach, Wash.
3	Fsh.	0	do.	do.	Do.
4	Fsh.	0	do.	do.	Do.
5	Fsh.	0	Pacific American Fisheries (Del.)	Bellingham, Wash.	South Bellingham, Wash.
6	Fsh.	0	Carlisle Packing Co. (Wash.)	Seattle, Wash.	Beach, Wash.
7	Fsh.	0	do.	do.	Do.
8	Frt.	0	New England Fish Co. (Me.)	Boston, Mass.	44 Boston Fish Pier.
9	Frt.	0	do.	do.	Do.
10	Fsh.	0	do.	do.	Do.
11	Pass.	2	C. A. Thompson	Gulfport, Miss.	125 Coueyas Street, Biloxi, Miss.
12	Fsh.	0	Stuart Corporation (Wash.)	Ketchikan, Alaska	
13	Frt.	0	Bellingham Tug & Barge Co. (Wash.)	Seattle, Wash.	Roeder Avenue and B Street, Bellingham, Wash.
14	Frt.	0	Anacortes Pile Driving Co. (Wash.)	do.	1108 Ninth Street, Anacortes, Wash.
15	Frt.	0	Copper River Packing Co.	Seward, Alaska	Latouche, Alaska
16	Frt.	0	John Sangren	Seattle, Wash.	3210 Twelfth Avenue West.
17	Frt.	1	Donovan-Corkery Logging Co. (Wash.)	do.	Aberdeen, Wash.
18	Frt.	0	Chas. R. McCormick Lumber Co. (Del.)	Portland, Oreg.	461 Market Street, San Francisco, Calif.
19	Frt.	0	do.	do.	Do.
20	Frt.	0	do.	Seattle, Wash.	Do.
21	Frt.	0	do.	do.	Do.
22	Frt.	0	do.	do.	Do.
23	Frt.	0	Copper River Packing Co. (Wash.)	do.	530 Coleman Building.
24	Frt.	1	Myrtle Steamship Co. (Trustees)	Boston, Mass.	250 Stuart Street.
25	Frt.	1	do.	do.	Do.
26	Frt.	1	do.	do.	Do.
27	Frt.	1	do.	do.	Do.
28	Frt.	1	Rapid Coaling-Chesapeake Lighterage Co. (Md.)	Baltimore, Md.	Keyser Building.
29	Frt.	1	do.	do.	Do.
30	Frt.	1	do.	do.	Do.
31	Frt.	1	do.	do.	Do.
32	Frt.	1	Merritt-Chapman & McLean Corporation (Del.)	do.	Fidelity Building.
33	Frt.	1	Rapid Coaling Chesapeake Lighterage Co. (Md.)	do.	Keyser Building.
34	Frt.	1	do.	do.	Do.
35	Fsh.	0	Libby, McNeill & Libby (Me.)	Seattle, Wash.	88 Hamlin Street.
36	Frt.	1	New York Scow Corporation (N. Y.)	New York, N. Y.	120 Broadway.
37	Frt.	0	Enterprise Co. (Wash.)	Seattle, Wash.	Pier 40.
38	Frt.	1	Hudson River Shipyards Corporation, (N. Y.)	New York, N. Y.	250 Park Avenue.
39	Frt.	1	Edward G. Murray Lighterage & Transportation Co. (N. Y.)	Albany, N. Y.	Waterford, N. Y.
40	Frt.	1	Transfer Number One (N. Y.)	New York, N. Y.	Port Washington, N. Y.
41	Frt.	1	James McWilliams Blue Line (N. J.)	do.	1 Broadway.
42	Frt.	1	Edward G. Murray Lighterage & Transportation Co. (N. Y.)	Albany, N. Y.	Waterford, N. Y.
43	Frt.	1	Cleary Bros. (N. Y.)	New York, N. Y.	116 Broad Street.
44	Frt.	3	Rawley Bros.	Philadelphia, Pa.	Lepsic, Del.
45	Frt.	1	Edward G. Murray Lighterage & Transportation Co. (N. Y.)	Albany, N. Y.	Waterford, N. Y.
46	Frt.	1	New York Scow Corporation (N. Y.)	New York, N. Y.	120 Broadway.
47	Frt.	1	James McWilliams Blue Line (N. J.)	do.	17 Broadway.
48	Frt.	1	New York Trap Rock Corporation (N. Y.)	do.	250 Park Avenue.
49	Frt.	1	O'Brien Bros. (N. Y.)	do.	233 Broadway.
50	Pass.	1	Henry Beulligman	St. Louis, Mo.	R. R. 3, Mt. Carmel, Ill.
51	Frt.	2	H. P. Dilkes	Philadelphia, Pa.	308 Chestnut Street.
52	Frt.	1	Oak Transportation (N. Y.)	New York, N. Y.	350 Fifth Avenue.
53	Frt.	3	Robert B. Wathen	Baltimore, Md.	Foot Andre Street.
54	Drg.	20	R. A. Perry	New York, N. Y.	Woolworth Building.
55	Frt.	1	Standard Dredging Co. (N. J.)	do.	80 Broad Street.
56	Pass.	2	W. J. Copp	Memphis, Tenn.	Calico Rock, Ark.
57	Fsh.	0	O. Enea	San Francisco, Calif.	310 Main Street, Monterey, Calif.
58	Frt.	0	Washington Tug & Barge Co. (Wash.)	Seattle, Wash.	Colman Dock.
59	Frt.	3	General Chemical Co. (N. Y.)	New York, N. Y.	40 Rector Street.
60	Frt.	2	Eastern Transportation Co. (Del.)	Wilmington, Del.	7 West Tenth Street.
61	Frt.	1	Kensington Shipyard & Drydock Corporation (Pa.)	Philadelphia, Pa.	Beach and Palmer Streets.
62	Frt.	0	Owens Bros. (Wash.)	Port Angeles, Wash.	Railroad Avenue and Laurel Street.
63	Frt.	1	O'Brien Bros. (N. Y.)	New York, N. Y.	233 Broadway.
64	Frt.	1	Marine Transit Corporation (N. Y.)	do.	17 Battery Place.
65	Frt.	1	B. & O. R. Co. (Md.)	Baltimore, Md.	Baltimore and Charles Streets.
66	Fsh.	0	San Juan Fishing & Packing Co. (Wash.)	Seattle, Wash.	Foot Stacey Street.
67	Wrk.	6	Merritt-Chapman & Scott Corporation (Del.)	New York, N. Y.	17 Battery Place.
68	Drg.	1	R. C. Huffman Construction Co. (Ohio)	Ogdonsburg, N. Y.	Brisbane Building, Buffalo, N. Y.
69	Frt.	0	Foss Co. (Wash.)	Seattle, Wash.	660 West Ewing Street.
70	Frt.	1	William D. Dittmar	New York, N. Y.	1 Broadway.
71	Frt.	1	Anthony O'Boyle (N. Y.)	do.	15 Moore Street.

¹ Formerly U. S. Qu. ga. s. Captain Barker.

Line No.	Official No.	Rig	Name of vessel	Tonnage		Register dimensions			When built	Where built	
				Gross	Net	Length	Breadth	Depth			
							Feet	Feet	Feet		
1	165006	Brg.	Captain Jarvis.....	453	453	98.8	31.0	8.3	1912	Port Richmond, N. Y.	
2	170455	Brg.	CAPTAIN LON.....	190	190	84.0	33.0	7.2	1920	Seaford, Del.	
3	166617	Brg.	Captain Tom.....	224	224	94.8	32.1	8.3	1917	Brooklyn, N. Y.	
4	167262	Brg.	Capt. M. Chapman.....	254	247	106.0	22.5	11.1	1918	Cohoes, N. Y.	
5	165341	Brg.	Capt. M. Quinn.....	462	462	110.0	30.3	13.5	1913	Brooklyn, N. Y.	
6	170967	Brg.	Capt. R. O. Bishop.....	297	297	111.3	32.7	8.5	1916	Kingston, N. Y.	
7	166602	Brg.	Capt. R. S. Clark.....	247	247	103.8	22.9	10.7	1917	Watervliet, N. Y.	
8	34247	Brg.	Carbonate.....	94	94	116.0	28.0	3.8	1896	Buffalo, N. Y.	
9	171021	Brg.	Carbon Light.....	220	220	100.0	31.0	7.8	1914	Brooklyn, N. Y.	
10	34441	Brg.	Cardigan.....	319	319	105.2	26.3	11.3	1901	Sleightsburg, N. Y.	
11	34421	Brg.	Card No. 3.....	206	206	95.4	31.2	8.3	1901	Brooklyn, N. Y.	
12	171489	Brg.	CARLOAT No. 1.....	1,388	1,358	327.8	46.7	12.0	1912	Newport News, Va.	
13	171490	Brg.	CARLOAT No. 2.....	1,624	1,594	358.8	48.6	12.0	1925	Camden, N. J.	
14	171491	Brg.	CARLOAT No. 3.....	776	770	256.0	36.1	9.6	1926	Newport News, Va.	
15	1130479	Brg.	Carl.....	289	252	127.5	27.1	13.5	1890	New London, Conn.	
16	171259	Brg.	Carl H. Watson.....	335	335	112.0	34.1	9.2	1931	Newburgh, N. Y.	
17	166544	Brg.	Carmella.....	16	16	45.7	14.0	4.0	1926	San Francisco, Calif.	
18	165809	Scw.	Carnation.....	119	119	90.0	26.0	6.0	1914	Seattle, Wash.	
19	165012	Cnl.	Carolina.....	100	94	93.5	17.3	7.5	1912	Elizabeth City, N. C.	
20	127676	Brg.	Caroline.....	511	434	163.1	38.0	11.6	1902	Port Blakely, Wash.	
21	168952	Brg.	Carolyn.....	531	531	114.7	31.4	13.9	1924	Kingston, N. Y.	
22	163074	Scw.	Carp.....	27	27	52.8	16.1	4.1	1907	Bellingham, Wash.	
23	168192	Brg.	Carroll K. West.....	385	385	104.4	29.2	11.7	1921	Brooklyn, N. Y.	
24	170686	Drg.	CARTAGENA.....	696	638	151.5	39.5	12.1	1914	Bayonne, N. J.	
25	171700	Brg.	Cartney Ferry.....	7	7	54.8	11.9	1.3	1933	Cartney, Ark.	
26	171737	Brg.	Caruthersville Ferry.....	19	19	59.2	16.4	2.6	1934	Huffman, Ark.	
27	162669	Brg.	Catawba.....	150	150	82.0	28.6	7.4	1906	Port Richmond, N. Y.	
28	165207	Brg.	Catawba.....	473	473	201.3	23.8	11.0	1913	Elkton, Md.	
29	167532	Scw.	Catfish.....	52	52	61.5	17.7	5.9	1919	Bellingham, Wash.	
30	167027	Cnl.	Catherine.....	104	101	95.9	17.5	7.6	1917	Cohoes, N. Y.	
31	168232	Brg.	Catherine.....	246	246	108.0	23.0	10.5	1921	Whitehall, N. Y.	
32	171145	Brg.	Catherine H.....	252	252	125.0	32.0	7.4	1924	Portland, Oreg.	
33	165872	Brg.	Catherine H.....	305	305	112.9	35.0	8.7	1911	Kingston, N. Y.	
34	135555	Brg.	Catherine Hughes.....	5.0	5.0	121.1	33.4	14.5	1913	do.	
35	34438	Brg.	Catoctin.....	304	292	80.0	23.0	7.1	1901	Port Richmond, N. Y.	
36	218022	Brg.	Catonsville.....	2,236	2,073	274.2	46.2	21.4	1919	Bath, Me.	
37	169026	Scw.	CAUSEN.....	261	261	95.0	27.4	11.5	1914	Newport News, Va.	
38	171664	Brg.	Cave In Rock No. 2.....	63	63	64.7	26.0	4.0	1933	Paducah, Ky.	
39	63064	Brg.	Cayuga.....	374	374	162.3	23.5	11.0	1922	Elkton, Md.	
40	169254	Brg.	CAYUGA.....	351	343	135.0	34.0	8.8	1921	Chester, Pa.	
41	34444	Brg.	Cecil.....	370	370	168.0	23.8	10.8	1900	Elkton, Md.	
42	164991	Brg.	Cedarcliff.....	323	323	114.0	34.5	8.5	1910	Kingston, N. Y.	
43	162675	Brg.	Celestine McNally.....	441	441	183.5	23.8	11.1	1906	Elkton, Md.	
44	171318	Brg.	Celle.....	207	207	105.8	31.5	6.9	Unknown	Unknown	
45	171022	Brg.	Central Light.....	292	292	112.0	33.0	8.4	1924	Port Richmond, N. Y.	
46	34423	Brg.	Century.....	623	644	135.2	45.1	10.9	1901	Brooklyn, N. Y.	
47	171023	Brg.	Century Light.....	292	292	112.0	33.0	8.4	1926	Port Richmond, N. Y.	
48	170887	Brg.	Ceres.....	324	324	112.0	33.2	9.3	1911	Brooklyn, N. Y.	
49	216516	Brg.	Chagres.....	1,161	1,132	205.3	31.0	22.8	1873	Port Glasgow, Scotland.	
50	165723	Brg.	Champlain.....	473	473	201.3	23.8	11.0	1914	Chesapeake City, Md.	
51	168893	Scw.	Champlain.....	330	330	115.2	34.1	8.9	1914	Brooklyn, N. Y.	
52	169008	Scw.	Champlain.....	22	22	61.0	15.1	2.6	1922	Cohoes, N. Y.	
53	165773	Brg.	Chance.....	483	483	114.1	31.5	13.7	1933	Brooklyn, N. Y.	
54	168987	Brg.	Chancellor.....	539	539	116.1	31.0	14.4	1921	Kingston, N. Y.	
55	162879	Brg.	Charles.....	396	378	121.0	27.5	12.0	1906	Gilderleeve, Conn.	
56	164676	Scw.	Charles D.....	314	314	111.2	36.5	8.2	1911	Everett, Wash.	
57	59592	Brg.	Charles E.....	385	385	168.2	23.8	11.0	1897	Elkton, Md.	
58	165018	Brg.	Charles O.....	389	389	110.5	28.8	12.1	1911	Brooklyn, N. Y.	
59	168915	Scw.	Chas. Brenner No. 1.....	6	6	36.0	9.0	2.5	1923	Olympia, Wash.	
60	168616	Scw.	Chas. Brenner No. 2.....	6	6	36.0	9.0	2.5	1923	do.	
61	171290	Brg.	Charles A. Angell.....	335	335	112.0	34.1	9.2	1931	Newburgh, N. Y.	
62	166603	Brg.	Charles A. Freeburn.....	307	307	111.8	33.6	9.2	1900	Brooklyn, N. Y.	
63	34304	Brg.	Charles A. McCaffrey.....	357	357	113.8	28.1	11.6	1898	S. Houdout, N. Y.	
64	165495	Cnl.	Charles A. Riley.....	108	100	96.0	17.5	7.8	1913	Whitehall, N. Y.	
65	135691	Brg.	Charles B. Kenney.....	1,074	981	179.3	37.2	22.8	1878	Bath, Me.	
66	168943	Brg.	Charles E. Howe.....	357	357	115.1	33.8	10.1	1923	New York, N. Y.	
67	162705	Brg.	Charles E. McNally.....	459	459	190.9	23.8	10.9	1906	Elkton, Md.	
68	201265	Brg.	Charles F. Prichard.....	861	753	190.0	35.3	16.1	1904	Bath, Me.	
69	167101	Brg.	Chas. F. Handolph.....	497	497	116.3	31.0	13.5	1917	Rondout, N. Y.	
70	170636	Brg.	Charles H. Baxter.....	523	523	117.8	30.0	13.4	1930	Kingston, N. Y.	
71	170461	Brg.	Chas. H. Sells.....	335	335	112.0	34.1	9.2	1929	do.	
72	126928	Brg.	Charles M. Kelly.....	51	27	74.2	19.3	5.8	1892	Severn River, Va.	

1 Formerly barge New York Dock Terminal No. 23.
 2 Formerly barge Continental.
 3 Formerly st. s. Nathan Hale.

4 Formerly dredge Jack McArdle.
 5 Formerly barge W. M. Moran.
 6 Formerly sch. brg. Falmouth.

Unrigged Vessels

687

Line No.	Serv-ice	Crew	Name of owner	Home port	Address of owner
1	Frt.	1	Simmons-Lee Corporation (N. Y.)	New York, N. Y.	44 Whitehall Street.
2	Lgt.	7	Merritt-Chapman & Scott Corporation (Del.)	do.	17 Battery Place.
3	Frt.	1	L. Boyer's Sons Co. (N. J.)	do.	21 West Street.
4	Frt.	1	Frank J. LaFontaine	do.	20 Hillside Place, Tuckahoe, N. Y.
5	Frt.	1	Cleary Bros. (N. Y.)	do.	116 Broad Street.
6	Frt.	1	Connors Marine Co. (N. Y.)	do.	21 West Street.
7	Frt.	1	James F. Dwyer	Albany, N. Y.	20 West Strand Street, Kingston, N. Y.
8	Frt.	1	William H. Ellery	Buffalo, N. Y.	Maritime Building, 15 Pearl Street, New York, N. Y.
9	Frt.	1	O'Brien Brothers (N. Y.)	New York, N. Y.	233 Broadway.
10	Frt.	1	Keeler Transportation Line (N. Y.)	do.	161-17 Sixth Road, Whitestone, L. I., N. Y.
11	Frt.	2	Card Repair & Supply Corporation (N. Y.)	do.	15 Moore Street.
12	Msc.	1	Chesapeake and Ohio Railway Co. (Va.)	Newport News, Va.	O. & O. Building.
13	Msc.	1	do.	do.	do.
14	Msc.	1	do.	do.	do.
15	Msc.	3	Thomas Tow Boat Co. (Conn.)	New London, Conn.	224 Bank Street.
16	Frt.	1	Hudson River Shipyards (N. Y.)	New York, N. Y.	250 Park Avenue.
17	Fsh.	1	L. A. Smith	San Francisco, Calif.	c/o Monterey Boat Works, Monterey, Calif.
18	Frt.	0	E. E. Blackmore	Seattle, Wash.	Mount Vernon, Wash.
19	Frt.	1	Adolph Polissant	Rouses Point, N. Y.	Champlain, N. Y.
20	Frt.	8	Carl A. Nelson	San Francisco, Calif.	533 Alvarado Street.
21	Frt.	1	James T. O'Donnell	New York, N. Y.	44 Whitehall Street.
22	Frt.	1	Odin Jensen	Ketchikan, Alaska	Box 818.
23	Frt.	1	Ira S. Bushey & Son (N. Y.)	New York, N. Y.	754 Court Street (N.)
24	Drg.	22	Standard Dredging Co. (N. J.)	do.	80 Broad Street.
25	Fer.	1	David Gibbs	Memphis, Tenn.	Cartney, Ark.
26	Fer.	1	Lattila Powell	St. Louis, Mo.	Box 425, Caruthersville, Mo.
27	Frt.	2	B. & O. R. R. Co. (Md.)	Baltimore, Md.	Baltimore and Charles Streets.
28	Frt.	1	Southern Transportation Co. (N. J.)	Philadelphia, Pa.	Commercial Trust Building.
29	Fsh.	1	Alaska Packers Association (Calif.)	Seattle, Wash.	Blaine, Wash.
30	Frt.	1	Frank Patnode	Rouses Point, N. Y.	Champlain, N. Y.
31	Frt.	1	William J. Ryan	Albany, N. Y.	30 William Street, Whitehall, N. Y.
32	Frt.	1	Nickum & Kelly Sand & Gravel Co. (Oreg.)	Portland, Oreg.	118 East Water Street.
33	Frt.	1	Jacob Rice & Sons	New York, N. Y.	103 Park Avenue.
34	Frt.	0	Joseph F. O'Boyle	do.	15 Moore Street.
35	Frt.	2	B. & O. R. R. Co. (Md.)	Baltimore, Md.	Baltimore and Charles Streets.
36	Frt.	5	Eastern Transportation Co. (Del.)	Wilmington, Del.	Munsey Building, Baltimore, Md.
37	Frt.	2	Dunbar & Sullivan Dredging Co. (N. Y.)	Buffalo, N. Y.	c/o W. J. Dugan, 264 Court Street.
38	Fer.	1	McCConnell Ferry Co. (Ky.)	Louisville, Ky.	Marion, Ky.
39	Frt.	1	Southern Transportation Co. (N. J.)	Philadelphia, Pa.	Commercial Trust Building.
40	Tnk.	2	Gulf Refining Co. (Tex.)	Port Arthur, Tex.	Gulf Office Building.
41	Frt.	2	Eastern Transportation Co. (Del.)	Wilmington, Del.	Ford Building.
42	Frt.	1	Chatham Lighterage Co. (N. Y.)	New York, N. Y.	Pier 49, North River.
43	Frt.	1	Eastern Transportation Co. (Del.)	Wilmington, Del.	Ford Building.
44	Frt.	1	Charles Killam & Co. (N. J.)	Philadelphia, Pa.	Pier 34 South.
45	Frt.	1	O'Brien Brothers (N. Y.)	New York, N. Y.	233 Broadway.
46	Wrk.	2	Merritt-Chapman & Scott Corporation (Del.)	do.	17 Battery Place.
47	Frt.	1	O'Brien Brothers (N. Y.)	do.	233 Broadway.
48	Frt.	1	C. F. Harms Co. (N. Y.)	do.	25 Broadway.
49	Tnk.	10	Magnolia Petroleum Co. (Tex.)	Port Arthur, Tex.	Beaumont, Tex.
50	Frt.	1	Southern Transportation Co. (N. J.)	Philadelphia, Pa.	Commercial Trust Building.
51	Frt.	1	Cleary Bros. (N. Y.)	New York, N. Y.	116 Broad Street.
52	Fer.	2	Flora D. Cunningham	Burlington, Vt.	Fort Ticonderoga, N. Y.
53	Frt.	1	Walter Swenson	New York, N. Y.	60 Essex Avenue, Montclair, N. J.
54	Frt.	0	Thomas J. Howard	do.	17 Battery Place.
55	Frt.	1	Seaboard & Inland Barge Co. (N. Y.)	do.	1 Broadway.
56	Frt.	0	Canyon Lumber Co. (Wash.)	Seattle, Wash.	Box 913, Everett, Wash.
57	Frt.	1	Diamond P. Transportation Co. (Del.)	Philadelphia, Pa.	161 South Front Street.
58	Frt.	1	M. & J. Tracy (N. Y.)	New York, N. Y.	1 Broadway.
59	Oys.	0	Chas. Brenner	Tacoma, Wash.	Olympia, Wash.
60	Oys.	0	do.	do.	do.
61	Frt.	1	Hudson River Shipyards Corporation (N. Y.)	New York, N. Y.	250 Park Avenue.
62	Frt.	1	Capital Materials Co. (Del.)	Washington, D. C.	2 S Street S. W.
63	Frt.	1	Anthony O'Boyle	New York, N. Y.	11 Moore Street.
64	Frt.	1	Merritt E. LaChance	Rouses Point, N. Y.	42 Montcalm Avenue, Plattsburg, N. Y.
65	Frt.	4	Rolph Navigation & Coal Co. (Calif.)	San Francisco, Calif.	60 California Street.
66	Frt.	1	Cleary Bros. (N. Y.)	New York, N. Y.	116 Broad Street.
67	Frt.	1	Thomas J. McNally	Philadelphia, Pa.	2633 East Thompson Street.
68	Frt.	4	P. F. Martin Barge Corporation (Del.)	Wilmington, Del.	Dover Del.
69	Frt.	1	Elmer A. Keeler, Estate of	New York, N. Y.	Whitestone, L. I., N. Y.
70	Frt.	1	Anthony O'Boyle (N. Y.)	do.	15 Moore Street.
71	Frt.	1	New York Trap Rock Corporation (N. Y.)	do.	230 Park Avenue.
72	Frt.	1	Charles C. Galbraith	do.	33 Warren Street.

1 Formerly barge (a Wm. J. Mellvain, b Marie Hooper.
 8 Formerly (a British st. s. Loa, b Chilean st. s. Loa.

9 Formerly barge Masterpiece.
 10 Formerly barge Thomas J. Cleaver.
 11 Formerly barge Two Friends.

Unrigged Vessels

Line No.	Official No.	Rlg	Name of vessel	Tonnage		Register dimensions			When built	Where built
				Gross	Net	Length	Breadth	Depth		
				Feet						
				Feet						
1	170043	Brg.	Charles T. Kavanagh.....	320	320	112.0	34.1	9.2	1928	Newburgh, N. Y.....
2	215546	Brg.	Charles T. Ryan.....	1,156	1,007	203.6	41.2	16.7	1917	Bethel, Del.....
3	166913	Brg.	Charleston.....	473	473	201.3	23.8	11.0	1914	Elkton, Md.....
4	170630	Brg.	Charleston.....	496	496	100.0	32.0	8.3	1930	Mariners Harbor, N. Y.....
5	162390	Brg.	Charlotte.....	431	431	191.6	23.8	11.0	1906	Elkton, Md.....
6	106404	Brg.	Charlotte.....	9	9	50.0	11.9	2.0	1922	Knoxville, Tenn.....
7	166966	Scw.	Charlotte.....	287	287	100.4	40.0	8.0	1923	Everett, Wash.....
8	109490	Scw.	Charmed Water	28	28	34.4	12.1	3.3	1914	Seattle, Wash.....
9	177829	Scw.	Chart.....	52	52	61.5	17.7	5.9	1919	Bellingham, Wash.....
10	162447	Brg.	CHARTERS.....	275	275	89.2	25.2	9.2	1896	Elizabeth, N. J.....
11	166196	Scw.	Chatham.....	38	38	61.2	17.8	4.3	1915	Seattle, Wash.....
12	167905	Scw.	Chatham No. 2.....	37	37	60.0	18.0	4.1	1920	do.....
13	218978	Brg.	Chelsea.....	1,327	1,169	231.0	38.5	18.7	1919	Hath, Me.....
14	165116	Brg.	Cherokee.....	473	473	201.3	23.8	10.8	1913	Elkton, Md.....
15	169668	Brg.	Cherrystone.....	333	333	112.3	34.0	9.5	1913	Unknown.....
16	165608	Scw.	Chealey No. 1.....	193	193	90.0	36.2	7.0	1913	Seattle, Wash.....
17	164124	Scw.	Chealey No. 3.....	188	188	92.5	30.2	8.0	1910	do.....
18	163577	Scw.	Chealey No. 4.....	276	276	100.0	32.4	10.0	1908	Hoquiam, Wash.....
19	165184	Scw.	Chealey No. 8.....	143	143	80.0	30.0	7.2	1913	Seattle, Wash.....
20	164445	Scw.	Chealey No. 10.....	272	272	100.0	32.1	10.0	1911	do.....
21	164666	Scw.	Chealey No. 12.....	195	195	90.0	32.0	8.0	1911	do.....
22	163715	Scw.	Chealey No. 15.....	62	62	60.7	25.5	5.0	1906	do.....
23	165552	Scw.	Chealey No. 17.....	192	192	70.0	28.0	6.2	1913	do.....
24	164514	Brg.	Chester.....	460	460	195.2	23.8	10.8	1911	Elkton, Md.....
25	24375	Scw.	Chicago.....	314	371	80.0	28.0	7.9	1897	Baltimore, Md.....
26	166943	Scw.	Chief.....	50	50	70.0	22.0	4.0	1917	South Bend, Wash.....
27	164437	Scw.	Chief No. 2.....	123	123	105.4	24.2	5.6	1907	Oshkosh, Wis.....
28	219704	Brg.	Chilcat.....	14	14	37.4	12.2	2.0	1920	Bellingham, Wash.....
29	163489	Scw.	Chinik.....	25	25	42.0	20.3	4.5	1907	Nome, Alaska.....
30	24406	Scw.	Chinook.....	104	104	80.0	26.0	6.0	1901	New Whatcom, Wash.....
31	162193	Scw.	Chinook.....	316	316	121.8	32.2	8.2	1904	Duluth, Minn.....
32	166967	Brg.	Chisolm.....	799	746	205.6	32.0	12.6	1917	Elkton, Md.....
33	24328	Brg.	Chispeck No. 3.....	33	33	72.0	18.0	6.6	1899	Hallard, Wash.....
34	26628	Brg.	Chowan.....	375	375	162.9	33.3	11.0	1909	Elkton, Md.....
35	166643	Scw.	Christa.....	33	33	63.7	15.9	4.1	1917	Seattle, Wash.....
36	162165	Brg.	Christiana.....	393	393	159.4	23.5	11.0	1908	Elkton, Md.....
37	170866	Brg.	Christie No. 7.....	351	351	113.5	34.0	9.2	1928	Kingston, N. Y.....
38	170897	Brg.	Christie No. 8.....	351	351	113.5	34.0	9.2	1928	do.....
39	171162	Brg.	Christie No. 9.....	324	324	111.0	32.8	8.9	1928	Brooklyn, N. Y.....
40	171306	Brg.	CHRISTOBAL.....	177	177	90.0	32.0	6.5	1931	Mentor Harbor, Ohio.....
41	168969	Scw.	Chub.....	72	72	67.4	19.8	6.4	1924	Bellingham, Wash.....
42	163376	Brg.	Chuck.....	8	8	45.0	12.0	1.9	1913	Kingston, Penn.....
43	166186	Scw.	Cluck.....	12	12	33.4	14.3	2.0	1921	Clinton, Wash.....
44	163072	Scw.	Clum.....	27	27	52.8	16.1	4.1	1907	Bellingham, Wash.....
45	166874	Brg.	Cl Blamo.....	19	19	45.0	14.0	4.5	1926	San Francisco, Calif.....
46	24274	Brg.	Cincinnati.....	322	311	80.3	28.1	6.9	1896	Baltimore, Md.....
47	168340	Brg.	Cincinnati.....	464	464	119.7	40.0	10.6	1919	Jersey City, N. J.....
48	165611	Brg.	CINCINNATI.....	291	291	140.0	35.1	6.5	1922	Pittsburgh, Pa.....
49	168578	Brg.	CIRCS SERVICE No. 1.....	501	501	162.0	36.0	9.7	1923	Chester, Pa.....
50	166728	Brg.	CIRCS SERVICE No. 2.....	846	846	193.8	35.9	14.5	1927	Quincy, Mass.....
51	169850	Brg.	CIRCS SERVICE No. 3.....	464	464	130.0	35.0	9.9	1927	do.....
52	170513	Brg.	CIRCS SERVICE No. 4.....	810	810	200.1	40.1	11.2	1929	do.....
53	163912	Brg.	Citizen.....	340	340	110.0	35.3	9.7	1908	Brooklyn, N. Y.....
54	169313	Brg.	City of Irvine.....	77	77	91.0	20.0	5.0	1922	Irvine, Ky.....
55	170716	Brg.	City of Wynne.....	8	8	43.8	11.7	2.0	1930	Wynne, Ark.....
56	163613	Brg.	Civilian.....	340	340	110.0	35.3	9.7	1908	Brooklyn, N. Y.....
57	163646	Scw.	Clhre, C. L., Co.....	250	250	110.0	32.6	7.3	1908	Everett, Wash.....
58	162616	Brg.	Clara.....	430	430	183.0	23.8	11.0	1905	Elkton, Md.....
59	170975	Brg.	Clara C.....	302	302	113.8	32.5	8.5	1916	Kingston, N. Y.....
60	169020	Cnl.	Clara McGregor.....	145	145	94.9	17.4	8.7	1911	Durhamville, N. Y.....
61	167036	Brg.	Clara A. Dillon.....	254	247	106.0	22.5	11.1	1917	Cohoes, N. Y.....
62	46901	Brg.	Clara McNally.....	417	417	177.7	23.8	11.0	1901	Elkton, Md.....
63	24439	Brg.	Claremont.....	304	292	80.0	28.0	7.1	1901	Port Richmond, N. Y.....
64	165090	Cnl.	Clarence S. Betts.....	164	152	94.6	17.7	10.5	1912	Tonawanda, N. Y.....
65	165434	Cnl.	Clarence E. F. Dinnarsq.....	124	115	97.0	17.6	8.3	1913	Whitehall, N. Y.....
66	163348	Scw.	Clark-Nickerson No. 1.....	170	170	80.0	40.0	7.0	1913	Seattle, Wash.....
67	165493	Scw.	Clark-Nickerson No. 2.....	318	348	100.0	40.0	10.0	1913	do.....
68	162246	Brg.	Clarksburg.....	305	305	79.9	27.9	6.6	1916	Mariners Harbor, N. Y.....
69	169617	Brg.	Clary Brothers No. 48.....	341	341	114.9	35.9	9.1	1926	Weehawken, N. J.....
70	171206	Brg.	Clary Bros. No. 62.....	366	366	114.8	35.9	9.2	1926	do.....

1 Formerly schooner barge Smith and Terry No. 1.

2 Formerly barge Annie E. Embrey.

3 Formerly schooner barge New Meadows.

4 Formerly scow H. & S. No. 3.

5 Formerly scow Independent Asphalt No. 4.

6 Formerly scow Rosario.

Unrigged Vessels

689

Line No.	Service	Crew	Name of owner	Home port	Address of owner
1	Frt.	1	New York Trap Rock Corporation (N. Y.)	New York, N. Y.	260 Park Avenue.
2	Frt.	4	Eastern Transportation Co. (Del.)	Wilmington, Del.	7 West Tenth Street.
3	Frt.	1	Southern Transportation Co. (N. J.)	Philadelphia, Pa.	Commercial Trust Building.
4	Frt.	1	Baltimore & Ohio Railroad Co. (Md.)	Baltimore, Md.	Baltimore and Charles Streets.
5	Frt.	3	Lottie V. Wathen	do.	Foot Andre Street.
6	Fer.	1	J. L. Wisecarver	Chattanooga, Tenn.	Louisville, Tenn.
7	Frt.	0	Weyerhaeuser Timber Co. (Wash.)	Tacoma, Wash.	Tacoma Building.
8	Mso.	1	Lewis Smith	Seattle, Wash.	1115 Post Street.
9	Fsh.	0	Alaska Packers Association (Calif.)	do.	111 California Street, San Francisco, Calif.
10	Tnk.	2	Gulf Refining Co. (Tex.)	Port Arthur, Tex.	Gulf Office Building.
11	Fsh.	1	New England Fish Co. (Me.)	Boston, Mass.	44 Boston Fish Pier.
12	Fsh.	0	do.	do.	Do.
13	Frt.	4	Southern Transportation Co. (N. J.)	Philadelphia, Pa.	Commercial Trust Building.
14	Frt.	1	do.	do.	Do.
15	Frt.	1	New York Trap Rock Corporation (N. Y.)	New York, N. Y.	260 Park Avenue.
16	Frt.	0	Georgia Co. (Oreg.)	Seattle, Wash.	National Building.
17	Frt.	0	Delta V. Smyth	do.	310 West Fourth Avenue, Olympia, Wash.
18	Frt.	0	Volney O. F. Young	do.	216 West Third Street, Olympia, Wash.
19	Frt.	0	Foss Co. (Wash.)	do.	600 West Ewing Street.
20	Frt.	0	Delta V. Smyth	do.	310 West Fourth Avenue Olympia, Wash.
21	Frt.	0	Foss Co. (Wash.)	do.	600 West Ewing Street.
22	Frt.	0	Tompess Timber Co. (Alaska)	Wrangell, Alaska	Wrangell, Alaska.
23	Frt.	0	Capital City Tug Co. (Wash.)	Seattle, Wash.	216 West State Street, Olympia, Wash.
24	Frt.	1	Southern Transportation Co. (N. J.)	Philadelphia, Pa.	Commercial Trust Building.
25	Frt.	2	B. & O. R. R. Co. (Md.)	Baltimore, Md.	Baltimore and Charles Streets.
26	Frt.	0	Johnson & Swanson	Astoria, Oreg.	573 Bond Street.
27	Frt.	1	Bernard J. Gallagher	Sault Ste. Marie, Mich.	Esconaba, Mich.
28	Fsh.	0	Hoonah Packing Co. (Wash.)	Seattle, Wash.	c/o Pacific American Fisheries, foot Hiarris Street, South Bellingham, Wash.
29	Frt.	0	Lomen Commercial Co. (Alaska)	Nome, Alaska.	
30	Frt.	0	Alaska Packing Association (Calif.)	Port Townsend, Wash.	Bialne, Wash.
31	Frt.	13	Ralph W. Jex	Toledo, Ohio	1735 Summit Street.
32	Frt.	0	Southern Transportation Co. (N. J.)	Philadelphia, Pa.	Commercial Trust Building.
33	Frt.	0	Admiralty Island Coal Co. (Alaska)	Juneau, Alaska.	
34	Frt.	1	Southern Transportation Co. (N. J.)	Philadelphia, Pa.	Commercial Trust Building.
35	Fsh.	0	San Juan Fishing & Packing Co. (Wash.)	Seattle, Wash.	Foot Stacy Street.
36	Frt.	1	Southern Transportation Co. (N. J.)	Philadelphia, Pa.	Commercial Trust Building.
37	Frt.	1	R. Lenahan Co. (N. Y.)	New York, N. Y.	c/o Dwyer Bros., 4 Coenties Slip.
38	Frt.	1	do.	do.	Do.
39	Frt.	1	Lansdell E. Christie	do.	59 Pearl Street.
40	Drg.	21	R. C. Huffman Construction Co. (Ohio)	Cleveland, Ohio.	Brisbane Building, Buffalo, N. Y.
41	Fsh.	0	Alaska Packers Association (Alaska)	Ketchikan, Alaska.	Loring, Alaska.
42	Pas.	1	Dr. R. L. Gallaher	Chattanooga, Tenn.	Caryville, Tenn.
43	Frt.	0	Willis W. Nearhoff	Seattle, Wash.	Clinton, Wash.
44	Fsh.	0	C. E. Gelbel	Ketchikan, Alaska.	Box 157.
45	Fsh.	0	Salvatore A. Ferranti	San Francisco, Calif.	Monterey, Calif.
46	Frt.	2	B. & O. R. R. Co. (Md.)	Baltimore, Md.	Baltimore and Charles Streets.
47	Frt.	3	Merritt-Chapman & Scott Corporation (Del.)	New York, N. Y.	17 Battery Place.
48	Tnk.	0	Inland Waterways Co. (Del.)	Louisville, Ky.	122 South Fifth Street.
49	Tnk.	2	Crew Levick Co. (Pa.)	Philadelphia, Pa.	Elverson Building.
50	Tnk.	1	Cilles Service Refining Co. (Mass.)	Boston, Mass.	200 Tremont Street.
51	Tnk.	0	do.	do.	Do.
52	Tnk.	3	do.	do.	Do.
53	Wrk.	1	Merritt-Chapman & Scott Corporation (Del.)	New York, N. Y.	17 Battery Place.
54	Pas.	2	Vancy Merritt	Louisville, Ky.	Irvine, Ky.
55	Pas.	1	Wynne Chamber of Commerce	Memphis, Tenn.	c/o J. E. Hollan, Wynne, Ark.
56	Frt.	1	Merritt-Chapman & Scott Corporation (Del.)	New York, N. Y.	17 Battery Place.
57	Frt.	0	Canyon Lumber Co. (Wash.)	Port Townsend, Wash.	Box 913, Everett, Wash.
58	Frt.	1	Eastern Transportation Co. (Del.)	Wilmington, Del.	7 West Tenth Street.
59	Frt.	1	Conners Marine Co. (N. Y.)	New York, N. Y.	21 West Street.
60	Frt.	1	Edward Thurston	Oswego, N. Y.	c/o Joseph Ryan, 15 Moore Street, New York, N. Y.
61	Frt.	1	James Hills	Albany, N. Y.	21 New Street, Kingston, N. Y.
62	Frt.	1	L. B. Shaw	Philadelphia, Pa.	Hullitt Building.
63	Frt.	2	B. & O. R. R. Co. (Md.)	Baltimore, Md.	Baltimore and Charles Streets.
64	Frt.	1	Stephen J. Horkey	New York, N. Y.	59 Pearl Street, New York, N. Y.
65	Frt.	1	Moses LaFontain	Rouses Point, N. Y.	Champlain, N. Y.
66	Frt.	0	Pacific Tow Boat Co. (Wash.)	Seattle, Wash.	3414 Iowa Avenue.
67	Frt.	0	do.	do.	Do.
68	Frt.	1	B. & O. R. R. Co. (Md.)	Baltimore, Md.	Baltimore and Charles Streets.
69	Frt.	1	Clary Brothers (N. Y.)	New York, N. Y.	116 Broad Street.
70	Frt.	1	do.	do.	Do.

¹ Formerly barge E. A. Souder.

² Formerly barge Sharon Hill.

³ Formerly barge E. J. R. R. & T. Co. No. 3.

⁴ Formerly barge Jos. W. Janney.

Unrigged Vessels

Line No.	Official No.	Rig	Name of vessel	Tonnage		Register dimensions			When built	Where built
				Gross	Net	Length	Breadth	Depth		
				Feet			Feet			
1	171207	Brg.	Cleary Bros. No. 56.....	367	367	114.9	36.0	9.2	1926	Weehawken, N. J.....
2	171208	Brg.	Cleary Bros. No. 58.....	367	367	114.8	36.0	9.2	1927do.....
3	171209	Brg.	Cleary Bros. No. 60.....	367	367	114.8	36.0	9.2	1927do.....
4	167488	Brg.	Cleary Bros. 59.....	420	422	112.0	29.2	13.3	1918	Kingston, N. Y.....
5	167487	Brg.	Cleary Bros. 61.....	488	480	115.3	31.0	13.6	1918do.....
6	171210	Brg.	Cleary Bros. No. 64.....	367	367	114.8	36.0	9.2	1927	Weehawken, N. J.....
7	166583	Brg.	Cleary Bros. 65.....	447	447	112.0	29.0	13.1	1916	Rondout, N. Y.....
8	171211	Brg.	Cleary Bros. No. 66.....	366	366	114.8	35.9	9.2	1927	Weehawken, N. J.....
9	166582	Brg.	Cleary Bros. 67.....	447	447	112.0	29.0	13.1	1916	Rondout, N. Y.....
10	167370	Brg.	Cleary Bros. 69.....	447	447	112.0	29.0	13.1	1918	Kingston, N. Y.....
11	168497	Brg.	Cleary Bros. 71.....	440	440	115.2	28.7	12.8	1921do.....
12	171212	Brg.	Cleary Bros. No. 72.....	365	365	114.5	35.9	9.2	1928	Weehawken, N. J.....
13	168261	Brg.	Cleary Bros. 73.....	447	447	112.0	29.0	13.1	1921	Kingston, N. Y.....
14	170670	Brg.	Cleary Bros. No. 74.....	366	366	115.0	30.0	9.2	1928	Weehawken, N. J.....
15	167847	Brg.	Cleary Bros. 75.....	676	676	130.0	34.0	14.1	1920	Kingston, N. Y.....
16	171213	Brg.	Cleary Bros. No. 76.....	367	367	114.9	36.0	9.2	1929	Weehawken, N. J.....
17	167246	Brg.	Cleary Bros. 77.....	448	448	112.0	29.3	13.4	1918	Kingston, N. Y.....
18	171214	Brg.	Cleary Bros. No. 78.....	361	361	114.9	35.9	9.1	1929	Weehawken, N. J.....
19	170671	Brg.	Cleary Bros. No. 80.....	366	366	115.0	36.0	9.2	1930do.....
20	170872	Scw.	Cleopatra.....	17	17	39.5	14.4	3.5	1926	Sitka, Alaska.....
21	166630	Brg.	Clermont.....	323	323	110.9	36.2	8.8	1916	Brooklyn, N. Y.....
22	34276	Brg.	Cleveland.....	281	245	75.0	26.0	7.9	1897	Baltimore, Md.....
23	166361	Brg.	Cleveland.....	414	414	120.0	39.9	9.8	1919	Jersey City, N. J.....
24	171107	Brg.	Cliff Light.....	224	224	100.0	-31.0	7.9	1313	Brooklyn, N. Y.....
25	166098	Brg.	Clifford.....	316	311	110.5	32.5	9.5	1915	Gildersleeve, Conn.....
26	166636	Brg.	Clifford Meaney.....	275	275	101.2	25.3	10.5	1921	Kingston, N. Y.....
27	162069	Brg.	Clifton.....	147	130	81.5	28.2	7.4	1903	Port Richmond, N. Y.....
28	169139	Brg.	Clifton Ferry.....	9	9	55.0	11.0	2.1	1924	Savannah, Tenn.....
29	166836	Brg.	Clifton E. Turner.....	320	320	112.0	34.1	9.2	1927	Newburgh, N. Y.....
30	166852	Brg.	Clifton Stone.....	291	291	111.8	33.2	9.3	Brooklyn, N. Y.....
31	163906	Cnl.	Clinton Wilson.....	102	96	93.2	17.6	7.2	1909	Waterford, N. Y.....
32	34450	Brg.	Coal Port.....	296	296	112.4	32.0	8.5	1899	Rondout, N. Y.....
33	163741	Scw.	Coast No. 1.....	31	31	58.8	15.0	4.0	1909	Anacortes, Wash.....
34	166667	Brg.	Coast Transit Co. No. 2.....	263	263	109.5	30.4	8.6	1907	Long Island City, N. Y.....
35	166556	Brg.	Coast Transit No. 5.....	419	419	135.6	35.1	10.2	1916	Brooklyn, N. Y.....
36	204844	Brg.	Cocaloo.....	666	669	193.2	35.0	17.6	1907	Noank, Conn.....
37	163073	Scw.	Cody.....	27	27	52.8	16.1	4.1	1907	Bellingham, Wash.....
38	170090	Brg.	Cody, Jr.....	23	23	60.1	18.0	2.5	1928	Marianna, Ark.....
39	166446	Brg.	Cohansey.....	473	473	201.3	23.8	11.0	1913	Elkton, Md.....
40	218477	Brg.	Cohansey.....	907	734	179.2	34.7	15.6	1918	Baltimore, Md.....
41	27655	Brg.	COHASSET (KJQE).....	2,577	2,454	322.8	42.2	18.9	1893	Cleveland, Ohio.....
42	163071	Scw.	Coho.....	27	27	52.8	16.1	4.1	1907	Bellingham, Wash.....
43	167435	Scw.	Colby No. 1.....	42	42	51.7	20.0	4.9	1918	Colby, Wash.....
44	166720	Brg.	College Point.....	277	277	111.8	32.0	8.4	1927	College Point, N. Y.....
45	163330	Brg.	Collegian.....	271	271	100.2	35.1	9.0	1906	Brooklyn, N. Y.....
46	162303	Brg.	Colonel.....	275	275	100.1	34.2	9.4	1902do.....
47	167858	Brg.	Col. Smith.....	253	246	106.0	22.5	11.1	1918	Cohoes, N. Y.....
48	168577	Brg.	COLONIAL NEW YORK.....	501	501	162.0	36.0	9.7	1923	Chester, Pa.....
49	167595	Brg.	Colossus.....	621	586	124.4	49.8	11.4	1918	Brooklyn, N. Y.....
50	34445	Brg.	Columbia.....	859	859	168.0	23.8	10.9	1911	Elkton, Md.....
51	34432	Drg.	Columbia.....	522	392	124.5	40.0	8.7	1903	Duluth, Minn.....
52	165050	Brg.	Columbia.....	391	391	85.6	30.0	8.5	1912	Kingston, N. Y.....
53	171418	Drg.	Columbia No. 1.....	236	204	90.6	32.1	8.1	1909	Brooklyn, Md.....
54	171419	Drg.	Columbia No. 6.....	233	196	90.5	31.9	7.9	1917	Alexandria, Va.....
55	171420	Drg.	Columbia No. 7.....	343	289	100.0	36.0	9.3	1925	Hallimore, Md.....
56	166311	Brg.	Columbia Contract Co. No. 40.....	483	450	150.0	39.0	9.4	1916	Portland, Oreg.....
57	166312	Brg.	Columbia Contract Co. No. 41.....	483	450	150.0	39.0	9.4	1916do.....
58	169557	Brg.	Columbus.....	15	15	41.5	13.2	4.6	1926	San Francisco, Calif.....
59	164733	Brg.	Comanche.....	477	477	201.3	23.8	10.8	1912	Elkton, Md.....
60	168222	Scw.	Comet.....	18	13	46.2	15.5	2.9	1918	Phillipsburg, Mo.....
61	170656	Brg.	Comet.....	320	320	112.0	33.6	8.9	1918	Brooklyn, N. Y.....
62	171025	Brg.	Comet Light.....	220	220	100.0	31.0	7.8	1915do.....
63	168267	Brg.	Commandant.....	607	544	128.7	44.7	10.5	1920do.....
64	163092	Brg.	Commander.....	366	366	105.0	40.2	10.1	1907	Noank, Conn.....
65	166814	Brg.	Commerce.....	317	317	105.1	38.1	8.8	1917	Brooklyn, N. Y.....
66	168913	Brg.	Commerce.....	517	517	114.4	30.3	14.2	1919	Rondout, N. Y.....
67	162892	Brg.	COMMISSARY.....	853	353	105.2	40.2	9.7	1906	Brooklyn, N. Y.....
68	34412	Brg.	Committee.....	372	372	85.9	30.0	7.4	1901do.....
69	34316	Brg.	Commodore.....	323	323	79.0	29.1	7.5	1899do.....

1 Formerly barge Rady and Harry.

2 Formerly barge Irish Moss.

3 Formerly barge P. J. Barry.

4 Formerly barge Margaret K.

5 Formerly barge Charles R. O'Connor.

6 Formerly barge St. George.

7 Formerly barge Thomas P. Brenack.

8 Formerly barge Red Giant.

Unrigged Vessels

691

Line No.	Service	Crew	Name of owner	Home port	Address of owner
1	Frt.	1	Cleary Brothers (N. Y.)	New York, N. Y.	116 Broad Street.
2	Frt.	1	do	do	Do.
3	Frt.	1	do	do	Do.
4	Frt.	1	do	do	Do.
5	Frt.	1	do	do	Do.
6	Frt.	1	do	do	Do.
7	Frt.	1	do	do	Do.
8	Frt.	1	do	do	Do.
9	Frt.	1	do	do	Do.
10	Frt.	1	do	do	Do.
11	Frt.	1	do	do	Do.
12	Frt.	1	do	do	Do.
13	Frt.	1	do	do	Do.
14	Frt.	1	do	do	Do.
15	Frt.	1	do	do	Do.
16	Frt.	1	do	do	Do.
17	Frt.	1	do	do	Do.
18	Frt.	1	do	do	Do.
19	Frt.	1	do	do	Do.
20	Fsh.	1	Pyramid Packing Co. (Alaska)	Sitka, Alaska	
21	Frt.	2	Merritt-Chapman & Scott Corporation (Del.)	New York, N. Y.	17 Battery Place.
22	Frt.	2	B. & O. R. R. Co. (Md.)	Baltimore, Md.	Baltimore and Charles Streets.
23	Frt.	1	Merritt-Chapman & Scott Corporation (Del.)	New York, N. Y.	17 Battery Place.
24	Frt.	1	O'Brien Brothers (N. Y.)	do	233 Broadway.
25	Frt.	1	L. R. Connell & Co. (N. J.)	do	1 Exchange Place, Jersey City, N. J.
26	Frt.	1	R. Lenahan Co. (N. Y.)	Albany, N. Y.	20 West Strand Street, Kingston, N. Y.
27	Frt.	2	B. & O. R. R. Co. (Md.)	Baltimore, Md.	Baltimore and Charles Streets.
28	Fer.	1	Clifton Ferry Incorporated (Tenn.)	Nashville, Tenn.	Clifton, Tenn.
29	Frt.	1	New York Trap Rock Corporation (N. Y.)	New York, N. Y.	250 Park Avenue.
30	Frt.	1	do	do	Do.
31	Frt.	1	R. G. Hays	Albany, N. Y.	Whitehall, N. Y.
32	Frt.	1	Eastern Transportation Co. (Del.)	Wilmington, Del.	7 West Tenth Street.
33	Fsh.	0	Perli Straltes Packing Co. (Wash.)	Ketchikan, Alaska	Todd, Alaska.
34	Frt.	1	Barrett Co. (N. J.)	New York, N. Y.	40 Rector Street.
35	Frt.	1	do	do	Do.
36	Frt.	3	H. P. Dilkes	Philadelphia, Pa.	308 Chestnut Street.
37	Fsh.	0	Robinson Fisheries Co. (Wash.)	Seattle, Wash.	Oakes Avenue, Anacortes, Wash.
38	Pas.	1	Lee County	Memphis, Tenn.	Care S. L. Kirkpatrick, Marianna, Ark.
39	Frt.	1	Southern Transportation Co. (N. J.)	Philadelphia, Pa.	Commercial Trust Building.
40	Frt.	3	H. P. Dilkes	do	308 Chestnut Street.
41	Frt.	3	Steel Barge Corporation (Va.)	Norfolk, Va.	Roanoke Dock.
42	Fsh.	0	Robinson Fisheries Co. (Wash.)	Seattle, Wash.	Oakes Avenue, Anacortes, Wash.
43	Frt.	1	Colby Mill Co. (Wash.)	do	6100 Arcade Square.
44	Frt.	1	Red Star Towing & Transportation Co. (W. Va.)	New York, N. Y.	21 West Street.
45	Frt.	2	Merritt-Chapman & Scott Corporation (Del.)	do	17 Battery Place.
46	Frt.	5	do	New London, Conn.	Pequot Avenue.
47	Frt.	1	Edward G. Murray Lighterage & Transportation Co. (N. Y.)	Albany, N. Y.	Waterford, N. Y.
48	Tuk.	2	Colonial Beacon Oil Co. (Mass.)	New York, N. Y.	420 Lexington Avenue.
49	Frt.	1	Merritt-Chapman & Scott Corporation (Del.)	do	17 Battery Place.
50	Frt.	2	Eastern Transportation Co. (Del.)	Wilmington, Del.	Ford Building.
51	Frt.	8	Great Lakes Dredge & Dock Co. (N. J.)	Duluth, Minn.	Exchange Building.
52	Frt.	1	Clyde-Mallory Lines (Me.)	New York, N. Y.	Pier 38, North River.
53	Drq.	8	Smoot Sand and Gravel Corporation (Del.)	Alexandria, Va.	3020 K Street NW., Washington, D. C.
54	Drq.	8	do	do	Do.
55	Drq.	8	do	do	Do.
56	Frt.	1	City of Los Angeles (Calif.)	Los Angeles, Calif.	City Hall.
57	Frt.	1	do	do	Do.
58	Fsh.	1	Peter Scardina	San Francisco, Calif.	Municipal Wharf, Monterey, Calif.
59	Frt.	1	Southern Transportation Co. (N. J.)	Philadelphia, Pa.	Commercial Trust Building.
60	Frt.	1	Bath Box Co. (Me.)	Bath, Me.	609 Washington Street.
61	Frt.	1	C. F. Harms Co. (N. Y.)	New York, N. Y.	25 Broadway.
62	Frt.	1	O'Brien Brothers (N. Y.)	do	233 Broadway.
63	Frt.	7	Philadelphia Derrick & Salvage Corporation (Del.)	Philadelphia, Pa.	Pier 17, North Wharves.
64	Wrk.	2	Merritt-Chapman & Scott Corporation (Del.)	New York, N. Y.	17 Battery Place.
65	Wrk.	2	do	do	Do.
66	Frt.	1	Thomas J. Howard	do	Do.
67	Wrk.	1	Merritt-Chapman & Scott Corporation (Del.)	do	Do.
68	Frt.	1	Jennie Miller	do	East Greenbush, N. Y.
69	Frt.	2	Peterson Lighterage & Towing Corporation (N. Y.)	do	44 Whitehall Street.

¹ Formerly barge Red Ribbon,
^a Yuma,
¹⁰ Formerly st. s. ^b Blue Hill.
^c Trader.

¹¹ Formerly barge Oakwood,
¹¹ Formerly brg. ^a E. J. R. R. & T. Co. No. 20.
¹¹ Formerly brg. ^b T. W. O. Co. No. 20.
¹¹ Formerly barge Ironwood.

Unrigged Vessels

Line No.	Official No.	Rig	Name of vessel	Tonnage		Register dimensions			When built	Where built
				Gross	Net	Length	Breadth	Depth		
						Feet	Feet	Feet		
1	162727	Brg.	Commodore.....	361	361	105.3	40.2	9.7	1906	Brooklyn, N. Y.
2	166704	Brg.	Commodore Barry.....	476	475	116.0	31.0	13.2	1917	Athens, N. Y.
3	170191	Brg.	COMMONWEALTH.....	509	509	114.0	43.6	10.7	1928	Wilmington, Del.
4	171026	Brg.	Compass Light.....	220	220	100.0	31.0	7.8	1913	Brooklyn, N. Y.
5	166182	Brg.	Comrade.....	819	319	115.2	34.9	8.6	1913	Rondout, N. Y.
6	166304	Brg.	Concord.....	404	404	108.3	42.0	9.2	1916	Brooklyn, N. Y.
7	163376	Brg.	Conductor.....	392	392	110.0	43.2	9.3	1907	do.
8	162741	Brg.	Conemaugh.....	148	148	81.8	28.0	7.6	1906	Port Richmond, N. Y.
9	163379	Brg.	Coney Island.....	158	158	100.2	26.2	8.2	1907	Perth Amboy, N. J.
10	167240	Brg.	Confidence.....	490	481	115.3	30.3	13.6	1918	Kingston, N. Y.
11	162658	Brg.	Confluence.....	810	260	80.0	26.0	8.0	1906	Baltimore, Md.
12	162047	Brg.	Congers.....	210	189	100.3	23.0	9.6	1903	Brooklyn, N. Y.
13	164151	Brg.	Congress.....	289	289	105.3	35.1	9.7	1910	Tottenville, N. Y.
14	163776	Sew.	CONNAUGHT.....	816	316	125.0	32.0	8.6	1909	Ecorse, Mich.
15	162668	Brg.	Connellsville.....	148	148	82.0	28.4	7.4	1906	Port Richmond, N. Y.
16	170890	Brg.	Connett 23.....	276	276	108.5	31.6	8.6	Unknown	Unknown
17	170870	Brg.	Connett 25.....	300	300	112.0	32.0	8.9	1926	New York, N. Y.
18	170871	Brg.	Connett 26.....	329	329	114.0	34.0	8.9	1928	Brooklyn, N. Y.
19	170880	Brg.	Connett 27.....	329	329	113.0	34.0	8.9	1928	do.
20	170872	Brg.	Connett 28.....	329	329	114.0	34.0	8.9	1929	do.
21	170873	Brg.	Connett 29.....	329	329	114.0	34.0	8.9	1930	Port Washington, N. Y.
22	170874	Brg.	Connett 30.....	329	329	114.0	34.0	8.9	1930	do.
23	170204	Brg.	Connor Bros.....	335	335	112.0	34.1	9.2	1928	do.
24	168433	Brg.	CONOCO No. 1.....	1,048	957	200.0	35.2	16.6	1920	Newburgh, N. Y.
25	170241	Sew.	Conover.....	286	286	112.0	33.0	8.9	Unknown	Unknown
26	163395	Brg.	Conqueror.....	333	333	105.2	40.2	9.7	1907	Brooklyn, N. Y.
27	163438	Brg.	Consolidated.....	473	473	115.4	30.0	12.4	1907	South Rondout, N. Y.
28	34366	Brg.	Consort.....	207	207	95.3	31.0	8.4	1900	Brooklyn, N. Y.
29	166209	Brg.	Consort.....	340	340	114.4	36.6	8.9	1907	Grassy Point, N. Y.
30	171324	Cnl.	Constance and Eileen.....	258	258	106.8	21.2	10.8	1923	Kingston, N. Y.
31	34414	Brg.	Constitution.....	205	205	95.7	31.6	8.3	1901	Brooklyn, N. Y.
32	163607	Brg.	Consult.....	493	493	172.0	35.6	9.6	1908	Lake Charles, La.
33	168025	Brg.	Continental.....	672	506	123.6	44.4	10.4	1920	Brooklyn, N. Y.
34	162621	Brg.	Contractor.....	268	268	100.2	35.2	9.1	1906	do.
35	51251	Brg.	Conveyor.....	665	665	144.4	50.9	10.6	1895	do.
36	166214	Brg.	Convey.....	344	344	116.7	35.2	9.7	1914	Rondout, N. Y.
37	34362	Sew.	Cook No. 1.....	26	26	51.0	15.9	4.0	1900	Port Townsend, Wash.
38	34365	Sew.	Cook No. 4.....	19	19	48.5	14.0	3.5	1900	Anacortes, Wash.
39	34369	Sew.	Cook No. 6.....	10	10	36.0	10.5	3.5	1900	do.
40	163818	Sew.	Cook No. 13.....	23	23	50.3	16.1	3.5	1909	Port Townsend, Wash.
41	163819	Sew.	Cook No. 14.....	23	23	50.3	16.1	3.5	1909	do.
42	163820	Sew.	Cook No. 15.....	23	23	50.3	16.1	3.5	1909	do.
43	166078	Sew.	Cook No. 16.....	33	33	60.8	15.9	4.2	1915	Blaine, Wash.
44	166072	Sew.	Cook No. 17.....	30	30	56.3	15.9	4.1	1917	Bellingham, Wash.
45	34288	Brg.	Co-operator.....	149	149	85.2	29.2	7.6	1897	Brooklyn, N. Y.
46	162849	Sew.	Cool.....	78	78	68.7	22.1	6.1	1902	Olympia, Wash.
47	163633	Brg.	Cora.....	473	452	126.0	23.9	11.4	1909	Madison, Md.
48	164450	Cnl.	Cornelius Reardon.....	106	99	96.0	17.5	7.8	1911	Rondout, N. Y.
49	166941	Brg.	Cornelius Vanderbilt.....	333	333	113.6	33.9	9.3	1926	Kingston, N. Y.
50	167517	Sew.	Cornell 11.....	39	39	54.2	20.1	4.2	1919	Harper, Wash.
51	166691	Sew.	Cornell 9.....	231	231	110.1	30.1	7.8	1921	Navy Yard, Puget Sound, Wash.
52	166739	Sew.	Cornell No. 1.....	24	24	50.6	17.9	3.3	1917	Colby, Wash.
53	171183	Brg.	Corner Light.....	220	220	100.0	31.0	7.8	Unknown	Unknown
54	166609	Brg.	Cornerstone.....	332	332	112.3	34.0	9.5	Unknown	do.
55	170691	Brg.	Corona.....	324	324	112.0	33.2	9.3	1911	Brooklyn, N. Y.
56	164965	Brg.	Corpus Christi.....	309	309	131.0	32.3	7.6	1912	Lockport, La.
57	171613	Brg.	Cottonwood.....	34	34	64.9	20.0	3.3	1933	Paducah, Ky.
58	166670	Brg.	Covestone.....	273	273	111.2	32.6	8.2	Unknown	Unknown
59	170682	Brg.	Crafton.....	12	12	60.0	11.0	2.7	1830	Savannah, Tenn.
60	170114	Drq.	CREST.....	1,059	1,059	167.0	48.0	12.3	1926	Camden, N. J.
61	168621	Brg.	CREW LEVICK BARON No. 8.....	580	580	201.0	40.1	8.0	1921	New Orleans, La.
62	169189	Brg.	CREW LEVICK No. 10.....	204	204	118.2	28.6	6.7	1922	do.
63	162767	Brg.	Croftan.....	416	416	175.0	23.7	15.0	1901	New Bern, N. C.
64	169575	Sew.	Crosby No. 1.....	413	413	112.9	38.1	10.6	1926	Seattle, Wash.
65	169595	Sew.	Crosby No. 2.....	394	394	112.1	38.1	10.3	1926	do.
66	169840	Sew.	Crosby No. 3.....	270	270	100.0	30.0	8.9	1927	do.
67	169856	Sew.	Crosby No. 4.....	277	277	100.0	36.0	8.8	1927	do.
68	169883	Sew.	Crosby No. 5.....	277	277	100.0	36.0	8.9	1927	do.
69	169974	Sew.	Crosby No. 6.....	283	283	99.9	36.0	8.9	1928	do.
70	169719	Sew.	Crosby No. 8.....	254	254	90.2	36.0	9.0	1927	do.
71	169592	Sew.	Crosby Fisheries No. 1.....	71	71	64.3	22.0	4.0	1926	do.
72	170019	Sew.	Crosby Fisheries No. 2.....	35	35	55.7	16.0	4.7	1928	do.
73	171413	Brg.	Cross.....	5	5	50.7	10.1	1.3	1923	Reedville, Ohio.
74	171642	Drk.	Cross No. 2.....	10	10	55.9	11.9	1.9	1933	Antiquity, Ohio.
76	170535	Brg.	Crowley No. 64.....	267	267	105.8	32.0	8.5	1913	San Francisco, Calif.

1 Formerly barge (a Strongwood, (b Commonwealth.

1 Formerly barge (a Hermitage, (b Galena No. 1, (c Wm. Jervis.

Unrigged Vessels

693

Line No.	Service	Crew	Name of owner	Home port	Address of owner
1	Wrk.	4	Merritt-Chapman & Scott Corporation (Del.)	New York, N. Y.	17 Battery Place.
2	Fr't.	1	Thomas J. Howard	do.	Do.
3	Misc.	4	Merritt-Chapman & Scott Corporation (Del.)	do.	Do.
4	Fr't.	1	O'Brien Brothers (N. Y.)	do.	233 Broadway.
5	Wrk.	1	Merritt-Chapman & Scott Corporation (Del.)	do.	17 Battery Place.
6	Wrk.	4	do.	do.	Do.
7	Wrk.	5	do.	do.	Do.
8	Fr't.	2	B. & O. R. R. Co. (Md.)	Baltimore, Md.	Baltimore and Charles Streets.
9	Fr't.	1	Henry Farber	New York, N. Y.	404 Atlantic Avenue (B).
10	Fr't.	1	James A. O'Boyle	do.	11 Moore Street.
11	Fr't.	1	B. & O. R. R. Co. (Md.)	Baltimore, Md.	Baltimore and Charles Streets.
12	Fr't.	1	E. Graves	New York, N. Y.	c/o James Ryan, 15 Moore Street.
13	Wrk.	1	Merritt-Chapman & Scott Corporation (Del.)	do.	17 Battery Place.
14	Fr't.	0	Dunbar & Sullivan Dredging Co. (N. Y.)	Buffalo, N. Y.	c/o W. J. Dugan, 524 Court Street.
15	Fr't.	1	B. & O. R. R. Co. (Md.)	Baltimore, Md.	Baltimore and Charles Streets.
16	Fr't.	1	L. R. Connett & Co. (N. J.)	New York, N. Y.	1 Exchange Place, Jersey City, N. J.
17	Fr't.	1	do.	do.	Do.
18	Fr't.	1	do.	do.	Do.
19	Fr't.	1	do.	do.	Do.
20	Fr't.	1	do.	do.	Do.
21	Fr't.	1	do.	do.	Do.
22	Fr't.	1	do.	do.	Do.
23	Fr't.	1	New York Trap Rock Corporation (N. Y.)	do.	250 Park Avenue.
24	Tnk.	4	Continental Steamship Co. (Del.)	Wilmington, Del.	Keyser Building, Baltimore, Md.
25	Fr't.	1	Joseph F. O'Boyle	New York, N. Y.	11 Moore Street.
26	Fr't.	1	Merritt-Chapman & Scott Corporation (Del.)	do.	17 Battery Place.
27	Fr't.	1	Anthony O'Boyle (N. Y.)	do.	16 Moore Street.
28	Fr't.	2	Southern Pacific Co. (Ky.)	do.	Pier 49, North River.
29	Fr't.	1	Merritt-Chapman & Scott Corporation (Del.)	do.	17 Battery Place.
30	Fr't.	1	Hubert Riley	Buffalo, N. Y.	Foot West Genessee Street.
31	Fr't.	2	Southern Pacific Co. (Ky.)	New York, N. Y.	Pier 49, North River.
32	Fr't.	1	Pensacola Transport Co. (Fla.)	Pensacola, Fla.	812 South Palafox Street.
33	Fr't.	1	Philadelphia Derrick & Salvage Corporation (Del.)	Philadelphia, Pa.	Pier 17, North Wharves.
34	Fr't.	1	do.	do.	Do.
35	Wrk.	8	Merritt-Chapman & Scott Corporation (Del.)	New York, N. Y.	17 Battery Place.
36	Wrk.	1	do.	do.	Do.
37	Fsh.	0	Pacific American Fisheries (Del.)	Ketchikan, Alaska	South Bellingham, Wash.
38	Fsh.	0	do.	do.	Do.
39	Fsh.	0	do.	do.	Do.
40	Fsh.	0	do.	do.	Do.
41	Fsh.	0	Alaska Pacific Salmon Corporation (Del.)	do.	do.
42	Fsh.	0	Pacific American Fisheries (Del.)	do.	South Bellingham, Wash.
43	Fsh.	0	do.	do.	Do.
44	Fsh.	0	do.	do.	Do.
45	Fr't.	2	Mirabito Marine Corporation (N. Y.)	New York, N. Y.	128 Third Place (B).
46	Fr't.	0	Peninsular Railway Co. (Wash.)	Tacoma, Wash.	Shelton, Wash.
47	Fr't.	3	Lottie V. Wathen	Baltimore, Md.	Foot Andie Street.
48	Fr't.	1	William McNamara	New York, N. Y.	Box 81, Lawrence Harbor, N. J.
49	Fr't.	1	New York Trap Rock Corporation (N. Y.)	do.	250 Park Avenue.
50	Fr't.	0	Chas. Cornell	Seattle, Wash.	Harper, Wash.
51	Fr't.	0	do.	do.	Do.
52	Fr't.	0	Colby Mill Co. (Wash.)	do.	6100 Arcade Square.
53	Fr't.	1	O'Brien Brothers (N. Y.)	New York, N. Y.	233 Broadway.
54	Fr't.	1	New York Trap Rock Corporation (N. Y.)	do.	250 Park Avenue.
55	Fr't.	1	C. F. Harms Co. (N. Y.)	do.	25 Broadway.
56	Fr't.	1	Standard Dredging Co. (N. J.)	do.	80 Broad Street.
57	Pas.	1	T. E. Taylor	Memphis, Tenn.	Caruthersville, Mo.
58	Fr't.	1	New York Trap Rock Corporation (N. Y.)	New York, N. Y.	250 Park Avenue.
59	Fr't.	2	Arch Walker	Nashville, Tenn.	Savannah, Tenn.
60	Drg.	21	Great Lakes Dredge & Dock Co. (N. J.)	New York, N. Y.	17 Battery Place.
61	Tnk.	1	Crew Levick Co. (Pa.)	Philadelphia, Pa.	400 North Broad Street.
62	Tnk.	1	do.	do.	Do.
63	Fr't.	1	Paul Barge & Transportation Co. (Md.)	Baltimore, Md.	Stewart Building.
64	Fr't.	0	Crosby Lighterage Co. (Wash.)	Port Townsend, Wash.	1001 Fairview Avenue, North.
65	Fr't.	0	do.	do.	Do.
66	Fr't.	0	do.	do.	Do.
67	Fr't.	0	do.	do.	Do.
68	Fr't.	0	do.	do.	Do.
69	Fr't.	0	do.	do.	Do.
70	Fr't.	0	do.	do.	Do.
71	Fr't.	0	Alaska Packers Association (Calif.)	Seattle, Wash.	111 California Street, San Francisco, Calif.
72	Fsh.	0	do.	Seward, Alaska	Do.
73	Fer.	1	Joseph E. Randolph	Pittsburgh, Pa.	Church Street, Hockingport, Ohio.
74	Fer.	0	William B. Cross	do.	R. D. 1, Racine, Ohio.
75	Fr't.	1	Crowley Launch & Tugboat Co. (Calif.)	San Francisco, Calif.	Pier 14.

1 Formerly barge Rockwood.
 2 Formerly brg. Monarch.
 3 Formerly barge Clara Brooks.

4 Formerly U. S. N. No. Y. C. 351.
 7 Formerly barge Chas. G. Blades.

Unrigged Vessels

Line No.	Official No.	Rig	Name of vessel	Tonnage		Register dimensions			When built	Where built
				Gross	Net	Length	Breadth	Depth		
				Feet			Feet			
1	171184	Brg.	Crystal Light.....	220	220	100.0	31.0	7.8		Unknown.....
2	34303	Brg.	Cuba.....	353	353	83.7	29.9	7.0	1898	Brooklyn, N. Y.....
3	34385	Scw.	CUBA LIBRE.....	195	195	96.0	25.0	7.0	1895	Sault Ste. Marie, Mich.....
4	163431	Scw.	CULENE RRU.....	240	240	68.0	38.0	8.0	1907	Port Huron, Mich.....
5	167256	Scw.	Cully.....	17	17	40.0	17.0	3.0	1914	Algonac, Mich.....
6	167257	Scw.	Cully No. 1.....	6	6	24.0	11.0	2.5	1915	do.....
7	34277	Brg.	Cumberland.....	132	93	75.0	26.0	7.9	1897	Baltimore, Md.....
8	167188	Brg.	Cumberland.....	914	888	214.0	32.0	14.3	1918	Norfolk, Va.....
9	201673	Brg.	Cumru..... (KNPB)	1,780	1,672	256.0	43.0	20.0	1905	Noank, Conn.....
10	51413	Brg.	Currituck.....	382	382	162.0	23.8	11.0	1909	Elkton, Md.....
11	166164	Brg.	Curtis Bay.....	305	285	144.2	23.5	9.2	1912	South Baltimore, Md.....
12	218317	Brg.	Cutler.....	1,322	1,170	230.6	37.6	19.6	1919	Machias, Me.....
13	163121	Brg.	Cyclora.....	324	324	96.0	38.4	9.8	1907	Philadelphia, Pa.....
14	166355	Scw.	D-1.....	241	241	85.5	38.8	7.7	1922	North Tonawanda, N. Y.....
15	162282	Scw.	D. 37 (steel).....	715	675	130.0	26.0	12.6	1904	Manitowoc, Wis.....
16	166797	Scw.	D. E.....	201	201	99.8	38.0	6.1	1917	Buffalo, N. Y.....
17	214326	Scw.	D. F.....	45	45	64.0	21.0	3.8	1914	Seattle, Wash.....
18	166449	Scw.	D. F. No. 1.....	109	109	59.9	20.0	5.1	1926	do.....
19	166724	Scw.	D. F. No. 2.....	478	478	75.3	24.0	6.1	1927	do.....
20	166887	Scw.	D. J. H.....	240	240	53.7	21.2	5.3		Katalla, Alaska.....
21	35613	Scw.	D. L. Co. XVI.....	184	184	90.2	32.2	7.3	1902	Olympia, Wash.....
22	163678	Scw.	D. L. Co. XVII.....	113	113	82.0	26.4	6.0	1908	Seattle, Wash.....
23	163679	Scw.	D. L. Co. XVIII.....	113	113	82.0	26.4	6.0	1908	do.....
24	163707	Scw.	D. L. Co. XIX.....	104	104	81.6	26.0	6.0	1908	do.....
25	20162	Scw.	D. L. Co. XX.....	234	234	110.3	30.3	7.2	1899	do.....
26	164524	Scw.	D. L. Co. XXI.....	32	32	50.0	20.0	4.0	1911	do.....
27	164210	Scw.	D. L. Co. XXV.....	119	119	80.2	26.0	6.8	1910	Port Townsend, Wash.....
28	165400	Scw.	D. L. Co. XXXVI.....	752	752	111.6	37.0	7.5	1913	Seattle, Wash.....
29	165472	Scw.	D. L. Co. XXXVII.....	279	279	112.0	37.0	7.5	1913	do.....
30	165616	Scw.	D. L. Co. XXXVIII.....	166	166	89.9	28.0	7.6	1914	do.....
31	165622	Scw.	D. L. Co. XXXIX.....	166	166	89.9	28.0	7.6	1914	do.....
32	167041	Scw.	D. L. Co. XXX.....	494	494	122.0	41.1	11.0	1917	Port Townsend, Wash.....
33	167067	Scw.	D. L. Co. XXXI.....	494	494	122.0	41.0	11.0	1917	Hadlock, Wash.....
34	167135	Scw.	D. L. Co. XXXII.....	272	272	111.7	37.0	7.7	1918	do.....
35	167339	Scw.	D. L. Co. XXXIII.....	562	562	128.0	41.0	11.1	1918	do.....
36	167709	Scw.	D. L. Co. XXXIV.....	194	194	98.4	32.2	7.2	1919	do.....
37	167710	Scw.	D. L. Co. XXXV.....	194	194	98.4	32.2	7.2	1919	do.....
38	168419	Scw.	D. L. Co. XXXVI.....	380	380	110.0	35.8	10.8	1922	Port Blakely, Wash.....
39	168811	Scw.	D. L. Co. XXXVII.....	190	190	90.1	32.0	7.7	1917	do.....
40	171352	Brg.	D. T. Co. 5.....	170	170	99.6	32.0	6.4	1925	St. Helens, Ore.....
41	171353	Brg.	D. T. Co. 6.....	170	170	99.6	32.0	6.4	1925	do.....
42	171354	Brg.	D. T. Co. 101.....	71	71	72.6	24.1	4.2	1925	Stevenson, Wash.....
43	162369	Scw.	D. L. Co. No. IV.....	105	105	80.8	26.8	6.0	1903	Olympia, Wash.....
44	162370	Scw.	D. L. Co. No. V.....	105	105	80.0	26.8	6.0	1903	Seattle, Wash.....
45	165413	Scw.	D. L. Co. No. VI.....	114	114	90.0	28.0	6.0	1913	do.....
46	165645	Scw.	D. L. Co. No. VII.....	85	85	70.1	24.0	6.0	1914	do.....
47	165549	Scw.	D. L. Co. No. VIII.....	104	104	81.0	26.0	6.0	1913	do.....
48	162374	Scw.	D. L. Co. No. XIV.....	103	103	82.6	24.9	6.0	1904	do.....
49	162375	Scw.	D. L. Co. No. XV.....	156	156	91.0	29.0	7.0	1904	Olympia, Wash.....
50	167473	Scw.	D. L. Co. No. XXXIV.....	420	420	152.0	40.0	7.8	1919	Hadlock, Wash.....
51	165244	Scw.	D. L. Co. No. XXXIX.....	170	170	90.0	32.0	8.0	1913	Seattle, Wash.....
52	165300	Scw.	D. L. Co. No. XL.....	170	170	90.0	32.0	8.0	1913	do.....
53	165340	Scw.	D. L. Co. No. XLI.....	170	170	90.0	32.0	8.0	1913	do.....
54	165380	Scw.	D. L. Co. No. XLII.....	170	170	90.0	32.0	8.0	1913	do.....
55	166972	Scw.	D. L. Co. No. XLIII.....	248	248	90.0	33.9	9.3	1917	Port Blakely, Wash.....
56	165316	Scw.	D. L. Co. No. XLIV.....	224	224	91.0	34.0	9.0	1913	Seattle, Wash.....
57	169289	Scw.	D. L. Co. No. XLV.....	281	281	100.0	35.0	9.0	1925	do.....
58	169289	Scw.	D. L. Co. No. XLVI.....	280	280	99.9	35.9	9.3	1925	Port Blakely, Wash.....
59	169270	Scw.	D. L. Co. No. XLVII.....	286	286	100.0	35.8	9.3	1925	do.....
60	169463	Scw.	D. L. Co. No. XLVIII.....	297	297	110.1	36.0	8.5	1926	Seattle, Wash.....
61	169464	Scw.	D. L. Co. No. XLIX.....	297	297	110.1	36.0	8.5	1926	do.....
62	165538	Brg.	D. N. Co. No. 100 (steel).....	342	342	150.0	30.0	8.2	1913	Anchorage, Pa.....
63	165540	Brg.	D. N. Co. No. 102 (steel).....	342	342	150.0	30.0	8.2	1913	do.....
64	166244	Scw.	D. S. S. Co. 1.....	41	41	60.0	20.0	4.2	1910	Anacortes, Wash.....
65	167166	Scw.	D. S. S. Co. 4.....	18	18	40.3	15.9	3.6	1917	Port Blakely, Wash.....
66	167167	Scw.	D. S. S. Co. 5.....	30	30	54.3	18.0	3.8	1918	do.....
67	167518	Scw.	D. S. S. Co. 7.....	49	49	61.2	22.0	4.0	1910	Anacortes, Wash.....
68	171158	Scw.	D. T. Co. No. 1.....	144	144	51.4	30.0	6.9	1930	Hellingham, Wash.....
69	166670	Scw.	D. S. S. Co. No. 3.....	30	30	50.0	18.0	4.2	1917	Hemerton, Wash.....
70	167554	Scw.	D. S. S. Co. No. 8.....	33	33	54.1	18.0	4.0	1910	Seattle, Wash.....
71	168691	Scw.	D. S. S. Co. No. 9.....	18	18	40.1	14.0	4.0	1924	do.....

¹ Formerly barge
² Formerly scow
³ Formerly scow
⁴ Formerly scow
⁵ Formerly scow
⁶ Formerly scow
⁷ Formerly scow
⁸ Formerly scow
⁹ Formerly scow
¹⁰ Formerly scow
¹¹ Formerly scow
¹² Formerly scow
¹³ Formerly scow
¹⁴ Formerly scow
¹⁵ Formerly scow
¹⁶ Formerly scow
¹⁷ Formerly scow
¹⁸ Formerly scow
¹⁹ Formerly scow
²⁰ Formerly scow
²¹ Formerly scow
²² Formerly scow
²³ Formerly scow
²⁴ Formerly scow
²⁵ Formerly scow
²⁶ Formerly scow
²⁷ Formerly scow
²⁸ Formerly scow
²⁹ Formerly scow
³⁰ Formerly scow
³¹ Formerly scow
³² Formerly scow
³³ Formerly scow
³⁴ Formerly scow
³⁵ Formerly scow
³⁶ Formerly scow
³⁷ Formerly scow
³⁸ Formerly scow
³⁹ Formerly scow
⁴⁰ Formerly scow
⁴¹ Formerly scow
⁴² Formerly scow
⁴³ Formerly scow
⁴⁴ Formerly scow
⁴⁵ Formerly scow
⁴⁶ Formerly scow
⁴⁷ Formerly scow
⁴⁸ Formerly scow
⁴⁹ Formerly scow
⁵⁰ Formerly scow
⁵¹ Formerly scow
⁵² Formerly scow
⁵³ Formerly scow
⁵⁴ Formerly scow
⁵⁵ Formerly scow
⁵⁶ Formerly scow
⁵⁷ Formerly scow
⁵⁸ Formerly scow
⁵⁹ Formerly scow
⁶⁰ Formerly scow
⁶¹ Formerly scow
⁶² Formerly scow
⁶³ Formerly scow
⁶⁴ Formerly scow
⁶⁵ Formerly scow
⁶⁶ Formerly scow
⁶⁷ Formerly scow
⁶⁸ Formerly scow
⁶⁹ Formerly scow
⁷⁰ Formerly scow
⁷¹ Formerly scow

¹ Formerly scow Cary-Davis No. 1.
² Formerly scow P. B. T. Co. No. 12.
³ Formerly scow H. & S. No. 12.
⁴ Formerly scow H. & S. No. 17.
⁵ Formerly scow H. & S. No. 17.

Unrigged Vessels

695

Line No.	Service	Crew	Name of owner	Home port	Address of owner
1	Frt.	1	O'Brien Brothers (N. Y.)	New York, N. Y.	233 Broadway.
2	Frt.	2	Sophia A. Patterson	do.	c/o N. N. Petterson, 44 Whitehall Street.
3	Frt.	0	Dunbar & Sullivan Dredging Co. (N. Y.)	Buffalo, N. Y.	c/o W. J. Dugan, 254 Court Street.
4	Frt.	0	do.	do.	Do.
5	Frt.	2	Samuel Gore	Port Huron, Mich.	Algonac, Mich.
6	Drg.	1	Guy A. Hemenger	do.	Do.
7	Frt.	2	B. & O. R. R. Co. (Md.)	Baltimore, Md.	Baltimore and Charles Streets.
8	Frt.	2	Southern Transportation Co. (N. J.)	Philadelphia, Pa.	Commercial Trust Building.
9	Frt.	3	H. P. Dilkes	do.	308 Chestnut Street.
10	Frt.	1	Southern Transportation Co. (N. J.)	do.	Commercial Trust Bldg.
11	Frt.	2	Davison Chemical Co. (Md.)	Baltimore, Md.	Baltimore Trust Building.
12	Frt.	3	Southern Transportation Co. (N. J.)	Philadelphia, Pa.	Commercial Trust Building.
13	Frt.	1	Southern Pacific Co. (Ky.)	New York, N. Y.	Pier 49, North River.
14	Msc.	1	Dunbar & Sullivan Dredging Co. (N. Y.)	Buffalo, N. Y.	c/o W. J. Dugan, 254 Court Street.
15	Frt.	0	Great Lakes Dredge & Dock Co. (N. J.)	Duluth, Minn.	200 Exchange Building.
16	Frt.	2	Gravel Products Corporation (N. Y.)	Buffalo, N. Y.	99 Miami Street.
17	Fsh.	0	S. R. Doremus	Seattle, Wash.	Bell Street Dock.
18	Fsh.	0	do.	do.	Do.
19	Fsh.	1	do.	do.	Do.
20	Fsh.	0	Northern Products Corporation (Wash.)	Juneau, Alaska.	Dexter Horton Building, Seattle, Wash.
21	Frt.	0	Drummond Lighterage Co. (Wash.)	Seattle, Wash.	Colman Building.
22	Frt.	0	do.	do.	Do.
23	Frt.	0	do.	do.	Do.
24	Frt.	0	do.	do.	Do.
25	Frt.	0	Delta V. Smyth	do.	310 West Fourth Street, Olympia, Wash.
26	Frt.	0	J. M. Colman Co. (Wash.)	do.	Colman Building.
27	Frt.	0	Drummond Lighterage Co. (Wash.)	do.	Do.
28	Frt.	0	Morrison Mill Co. (Wash.)	do.	Bellingham, Wash.
29	Frt.	0	Drummond Lighterage Co. (Wash.)	do.	Colman Building.
30	Frt.	0	do.	do.	Do.
31	Frt.	0	do.	do.	Do.
32	Frt.	1	do.	do.	Do.
33	Frt.	0	do.	do.	Do.
34	Frt.	0	do.	do.	Do.
35	Frt.	0	do.	do.	Do.
36	Frt.	0	do.	do.	Do.
37	Frt.	0	do.	do.	Do.
38	Frt.	0	do.	do.	Do.
39	Frt.	0	do.	do.	Do.
40	Frt.	1	Diesel Towing Co. (Oreg.)	Portland, Oreg.	Porter Building.
41	Frt.	1	do.	do.	Do.
42	Frt.	1	do.	do.	Do.
43	Frt.	0	Mrs. K. Winkler	Seattle, Wash.	3615 Burke Avenue.
44	Frt.	0	do.	do.	Do.
45	Frt.	0	Drummond Lighterage Co. (Wash.)	do.	Colman Building.
46	Frt.	0	Karl Hansen	do.	Smith Tower.
47	Frt.	0	Drummond Lighterage Co. (Wash.)	do.	Colman Building.
48	Frt.	1	Marlin Hefner	do.	Bremerton, Wash.
49	Frt.	0	Drummond Lighterage Co. (Wash.)	do.	Colman Building.
50	Frt.	0	do.	do.	Do.
51	Frt.	0	do.	do.	Do.
52	Frt.	0	do.	do.	Do.
53	Frt.	0	do.	do.	Do.
54	Frt.	0	do.	do.	Do.
55	Frt.	0	do.	do.	Do.
56	Frt.	0	do.	do.	Do.
57	Frt.	0	do.	do.	Do.
58	Frt.	0	do.	do.	Do.
59	Frt.	0	do.	do.	Do.
60	Frt.	0	do.	do.	Do.
61	Frt.	0	do.	do.	Do.
62	Frt.	0	Edwards-Butcher Transportation Co.	Houston, Tex.	130 Broadway.
63	Frt.	1	Standard Dredging Co. (N. J.)	New York, N. Y.	80 Broad Street.
64	Fsh.	0	Deep Sea Salmon Co. (Wash.)	Ketchikan, Alaska.	419 First Avenue South, Seattle, Wash.
65	Fsh.	0	Alaska Pacific Salmon Corporation (Del.)	do.	do.
66	Fsh.	0	do.	do.	do.
67	Fsh.	0	Peril Straits Packing Co. (Wash.)	do.	Todd, Alaska.
68	Frt.	1	Eugene F. Dunlap	Bellingham, Wash.	La Conner, Wash.
69	Fsh.	0	Alaska Pacific Salmon Corporation (Del.)	Ketchikan, Alaska.	do.
70	Fsh.	0	do.	do.	do.
71	Fsh.	0	do.	do.	do.

¹ Formerly scow H. & S. No. 14.
² Formerly scow H. & S. No. 6.
³ Formerly scow H. & S. No. 7.
⁴ Formerly scow H. & S. No. 9.

⁵ Formerly scow H. & S. No. 10.
⁶ Formerly scow H. & S. No. 18.
⁷ Formerly scow H. & S. No. 8.

Line No.	Official No.	Rig	Name of vessel	Tonnage		Register dimensions			When built	Where built
				Gross	Net	Length	Breadth	Depth		
1	160112	Sow.	D. & W. No. 1 (steel)	23	23	40.3	20.3	3.2	1915	Detroit, Mich.
2	170371	Sow.	D. J. Moran No. 1	33	33	49.4	20.0	3.8	1929	Sault Ste. Marie, Mich.
3	160616	Brg.	D. J. Mulqueen, jr.	484	484	115.0	31.4	13.1	1917	Kingston, N. Y.
4	168614	Brg.	D. F. Cooper	257	257	97.0	25.8	11.1	1923	do
5	165598	Brg.	Dacula	2,234	2,234	266.8	46.6	23.8	1919	Olympia, Wash.
6	169106	Brg.	Dade	236	238	109.9	34.2	7.2	1924	Baltimore, Md.
7	163726	Sow.	Daisy D.	174	174	82.2	32.1	7.3	1909	Everett, Wash.
8	162556	Brg.	Dakota	390	390	164.9	38.4	7.1	1906	St. Michael, Alaska
9	163245	Brg.	Dan	318	311	110.0	34.8	9.0	1907	Guildersleeve, Conn.
10	165769	Sow.	Dan McCoy	40	40	58.0	17.8	4.6	1914	Sault Ste. Marie, Mich.
11	169769	Sow.	Danaco No. 3	29	29	80.3	14.5	3.1	1927	Houghton, Wash.
12	169781	Sow.	Danaco No. 4	12	12	66.4	10.3	2.1	1927	do
13	171481	Brg.	Danaco No. 5	88	88	110.0	20.6	4.8	1932	do
14	171027	Brg.	Danger Light	283	283	112.0	32.0	8.4	1903	Brooklyn, N. Y.
15	169357	Brg.	Dania	242	239	110.0	34.1	7.4	1925	Baltimore, Md.
16	163403	Brg.	Daniel	414	414	110.0	28.9	12.4	1907	South Rondout, N. Y.
17	167121	Brg.	Daniel C. Robinson	490	481	115.3	31.0	13.6	1917	Kingston, N. Y.
18	170974	Brg.	Daniels Ferry	7	7	40.4	11.0	2.0	1930	Daniels Landing, Tenn.
19	171201	Brg.	Danville Ferry	7	7	43.4	10.7	3.0	1931	Danville, Tenn.
20	231665	Brg.	DARIEN (KNPF)	3,916	3,584	335.8	52.1	29.4	1920	Mobile, Ala.
21	165000	Sow.	Darling No. 2	14	14	36.5	14.0	3.6	1912	Olympia, Wash.
22	167371	Brg.	David R.	330	313	105.6	27.2	11.2	1918	Rondout, N. Y.
23	167443	Brg.	David Foster	447	447	112.0	30.0	13.1	1918	Kingston, N. Y.
24	166684	Brg.	David Waterbury	447	447	112.0	29.0	13.1	1916	Rondout, N. Y.
25	165285	Cnl.	David E. Sanders	106	100	99.0	17.5	7.8	1913	do
26	171105	Brg.	David J. Perrott	335	335	112.0	34.1	9.2	1930	Newburgh, N. Y.
27	163783	Brg.	Davis	8	8	50.0	12.1	2.2	1913	Davis Ferry, Tenn.
28	35594	Brg.	Dawn	30	30	65.0	14.8	4.6	1901	Wells Island, N. Y.
29	166691	Sow.	Dawn II	77	77	50.0	18.0	3.8	1914	Bellevue, Wash.
30	171028	Brg.	Dawn Light	303	303	113.0	33.0	8.7	1928	Port Richmond, N. Y.
31	171029	Brg.	Day Light	215	215	97.6	30.0	7.9	1902	Brooklyn, N. Y.
32	169187	Brg.	Day Light Ferry	11	11	39.2	11.5	2.4	1925	Marlanna, Ark.
33	166620	Brg.	Dayton	311	311	79.7	28.4	7.2	1917	Brooklyn, N. Y.
34	171208	Brg.	Dayton	9	9	48.2	11.6	2.1	1931	Dayton, Tenn.
35	167683	Sow.	Deep Sea Salvage Co. No. 1	52	52	41.0	30.7	4.2	1919	Seattle, Wash.
36	167664	Sow.	Deep Sea Salvage Co. No. 2	44	44	41.0	19.6	4.1	1919	do
37	206663	Brg.	Deepwater No. 2	1,812	1,581	263.5	44.3	19.7	1912	Bath, Me.
38	162801	Sow.	Deering No. 1	30	30	40.2	20.1	4.5	1906	Seattle, Wash.
39	162802	Sow.	Deering No. 2	30	30	40.2	20.1	4.5	1906	do
40	166194	Brg.	Deer Park	298	298	79.8	28.6	6.5	1915	Mariners Harbor, N. Y.
41	165196	Brg.	Defiance	742	742	120.0	39.6	11.4	1912	Green Bay, Wis.
42	162411	Brg.	Delaware	418	418	183.8	23.8	10.9	1905	Elkton, Md.
43	168364	Brg.	DELAWARE	351	343	135.0	34.0	8.8	1922	Chester, Pa.
44	214209	Brg.	Delaware	1,371	1,257	228.7	40.0	16.0	1916	Wilmington, Del.
45	35529	Brg.	Delhi	523	523	143.9	30.9	11.1	1896	Elizabethport, N. J.
46	171341	Brg.	Delores R.	312	312	112.9	32.9	8.4	1916	Kingston, N. Y.
47	170954	Sow.	Dempsey Lumber Company 1	81	81	70.5	25.8	5.2	1907	Tacoma, Wash.
48	170995	Sow.	Dempsey Lumber Company 5	201	201	100.0	31.8	7.2	1912	do
49	169843	Brg.	Denson	283	283	99.4	34.2	9.4	1923	Kingston, N. Y.
50	170509	Sow.	Denny	248	248	100.0	34.0	7.9	1929	Seattle, Wash.
51	212000	Brg.	Dentist	120	120	64.9	22.0	4.5	1913	Sitka, Alaska
52	169212	Brg.	Denton's Ferry	7	7	51.0	11.6	1.9	1923	Cotler, Ark.
53	164909	Brg.	Derrick	23	23	50.6	16.0	3.8	1909	Alexandria Bay, N. Y.
54	171641	Brg.	Derrick Boat No. 1	87	87	70.7	35.4	5.3	1916	New Richmond, Ohio.
55	164473	Sow.	DERRICK No. 5	329	329	89.3	40.1	9.0	1911	Buffalo, N. Y.
56	170494	Brg.	DERRICK No. 10	555	555	110.1	50.1	9.0	1929	Manltowoc, Wis.
57	170621	Brg.	Deahler	498	498	100.0	32.0	8.3	1930	Mariners Harbor, N. Y.
58	163452	Sow.	DESTROYER	356	356	106.0	30.2	6.0	1907	Ferrysburg, Mich.
59	167990	Sow.	Detour	575	575	139.2	44.0	12.0	1920	Detour, Mich.
60	170172	Sow.	Dewey Fish Co. No. 3	27	27	51.9	16.0	4.0	1928	Seattle, Wash.
61	170173	Sow.	Dewey Fish Co. No. 4	27	27	51.9	16.0	4.0	1928	do
62	170688	Brg.	Dewitt E. McKinstry	335	335	112.0	34.1	9.2	1930	Newburgh, N. Y.
63	171133	Brg.	Diamond Light	309	309	113.0	33.0	8.7	1925	Port Richmond, N. Y.
64	51277	Brg.	Discond	373	373	144.8	23.4	11.4	1909	Camden, N. J.
65	168341	Sow.	Dick	339	339	121.4	40.4	7.8	1922	Everett, Wash.
66	171600	Brg.	Dick	271	271	110.2	22.0	10.9	1932	Athens, N. Y.
67	170750	Brg.	Dick C.	340	340	121.0	36.0	8.7	1921	Unknown
68	169903	Brg.	DISEL	587	587	175.0	40.0	9.0	1921	New Orleans, La.

1 Formerly barge Jos. B. Lynch.
 2 Formerly Panaman barge Darien.

3 Formerly barge Robert D., Jr.
 4 Formerly schooner barge Chatham.

Unrigged Vessels

697

Line No.	Service	Crew	Name of owner	Home port	Address of owner
1	Frt.	0	Detroit & Windsor Ferry Co. (Mich.)	Detroit, Mich.	Foot Woodward Avenue.
2	Frt.	1	John K. Moran	Sault Ste. Marie, Mich.	320 Maple Street.
3	Frt.	1	Margaret O. Mulqueen	New York, N. Y.	165 Dahill Road (B).
4	Frt.	1	James F. Dwyer	Albany, N. Y.	20 West Strand, Kingston, N. Y.
5	Frt.	0	Georgia Co. (Wash.)	Seattle, Wash.	National Building.
6	Drg.	18	Milling Dredging Co. (Fla.)	Miami, Fla.	Box 178, Hollywood, Fla.
7	Frt.	0	Canyon Lumber Co. (Wash.)	Seattle, Wash.	Box 913, Everett, Wash.
8	Frt.	1	American Yukon Navigation Co. (W. Va.)	Eagle, Alaska	Alaska Building, Seattle, Wash.
9	Frt.	1	Eastern Transportation Co. (Del.)	Wilmington, Del.	7 West Tenth Street.
10	Lgt.	1	Elmo Kibby	Sault Ste. Marie, Mich.	Mission Road and East Portage Avenue.
11	Frt.	0	Glenn R. Day	Seward, Alaska	Iditarod, Alaska.
12	Frt.	0	do.	do.	do.
13	Frt.	0	do.	do.	do.
14	Frt.	1	O'Brien Brothers (N. Y.)	New York, N. Y.	233 Broadway.
15	Drg.	22	Joe L. De Launere	Miami, Fla.	3415 Campus Boulevard, Albuquerque, N. Mex.
16	Frt.	1	Anthony O'Boyle	New York, N. Y.	11 Moore Street.
17	Frt.	1	Murray & McCourt (Del.)	do.	17 State Street.
18	Fer.	2	J. B. Ruff	Nashville, Tenn.	Daniels Landing, Tenn.
19	Pas.	1	W. S. Sexton	do.	Dunville, Tenn.
20	Frt.	0	Oliver Transportation Co.	Philadelphia, Pa.	c/o E. E. Walling, 123 South Broad Street.
21	Frt.	0	Robert F. Wallin	Tacoma, Wash.	Route 1, Shelton, Wash.
22	Frt.	3	Mystic Steamship Co. (Trustees)	Boston, Mass.	250 Stuart Street.
23	Frt.	1	Ira S. Bushey & Sons (N. Y.)	New York, N. Y.	754 Court Street (B).
24	Frt.	1	Elmer A. Keeler, estate of	do.	Whitestone, L. I., N. Y.
25	Frt.	1	Hulsey H. Morey, estate of	Albany, N. Y.	Schuylerville, N. Y.
26	Frt.	1	Hudson River Shipyards Corporation (N. Y.)	New York, N. Y.	250 Park Avenue.
27	Fer.	1	C. H. Davis	Chatanooga, Tenn.	Loudon, Tenn.
28	Frt.	1	William Slate	Cape Vincent, N. Y.	Alexandria Bay, N. Y.
29	Fsh.	0	Storfold & Grandoli Packing Co. (Wash.)	Petersburg, Alaska	Washington Bay, Alaska.
30	Frt.	1	O'Brien Brothers (N. Y.)	New York, N. Y.	233 Broadway.
31	Frt.	1	do.	do.	do.
32	Pas.	1	Lee County	Memphis, Tenn.	c/o S. L. Kirkpatrick, Marianna, Ark.
33	Frt.	1	B. & O. R. R. Co. (Md.)	Baltimore, Md.	Baltimore and Charles Streets.
34	Pas.	1	N. A. McCabe	Chatanooga, Tenn.	Dayton, Tenn.
35	Misc.	1	O. H. Wiley	Juneau, Alaska	1000 East Fourth Street, Olympia, Wash.
36	Fsh.	0	Otto Bindpage	Ketchikan, Alaska	Box 1026.
37	Frt.	4	Oliver Transportation Co.	Philadelphia, Pa.	c/o E. E. Walling, 123 South Broad Street.
38	Frt.	0	Boris Magids	Noine, Alaska	Deering, Alaska.
39	Frt.	0	do.	do.	do.
40	Frt.	1	B. & O. R. R. Co. (Md.)	Baltimore, Md.	Baltimore and Charles Streets.
41	Drg.	1	Waterways Engineering Co. (Wis.)	Milwaukee, Wis.	c/o Northern Trust Co., 309 East Walnut Street, Green Bay, Wis.
42	Frt.	1	Southern Transportation Co. (N. J.)	Philadelphia, Pa.	Commercial Trust Building.
43	Tnk.	1	Gulf Refining Co. (Tex.)	Port Arthur, Tex.	Gulf Office Building.
44	Frt.	3	P. Dougherty Co. (Md.)	Baltimore, Md.	Hearst Tower Building.
45	Tnk.	1	Barge Delhi Co. (Del.)	Philadelphia, Pa.	113 Walnut Street.
46	Frt.	1	Jacobi Rice & Sons	New York, N. Y.	103 Park Avenue.
47	Frt.	1	Deimsey Lumber Co. (Wash.)	Tacoma, Wash.	Tide Flats.
48	Frt.	1	do.	do.	do.
49	Frt.	1	Southern Pacific Co. (Ky.)	New York, N. Y.	Pier 49, North River.
50	Frt.	1	George Nelson	Seattle, Wash.	231 Summit Avenue, North.
51	Fsh.	2	H. Nordness	Ketchikan, Alaska	Cotter, Ark.
52	Pas.	1	B. C. Hurst	Memphis, Tenn.	Alexandria Bay, N. Y.
53	Frt.	1	George C. Boldt	Cape Vincent, N. Y.	720 Maple Avenue, New Martinsville, W. Va.
54	Misc.	2	Ohio Valley Sand Co. (W. Va.)	Pittsburgh, Pa.	Exchange Building.
55	Frt.	5	Great Lakes Dredge & Dock Co. (N. J.)	Duluth, Minn.	do.
56	Lgt.	9	do.	do.	do.
57	Frt.	1	Baltimore & Ohio R. R. Co. (Md.)	Baltimore, Md.	Baltimore and Charles Streets.
58	Misc.	0	United States Dredging Co. (Del.)	Detroit, Mich.	33 North La Salle Street, Chicago, Ill.
59	Frt.	2	May G. Durocher	Sault Ste Marie, Mich.	Detour, Mich.
60	Fsh.	0	Sebastian Stuart Fish Co. (Wash.)	Seattle, Wash.	Spokane Street Dock.
61	Fsh.	0	do.	do.	do.
62	Frt.	1	Hudson River Shipyards Corporation (N. Y.)	New York, N. Y.	250 Park Avenue.
63	Frt.	1	O'Brien Brothers (N. Y.)	do.	233 Broadway.
64	Frt.	2	Southern Transportation Co. (N. J.)	Philadelphia, Pa.	Commercial Trust Building.
65	Frt.	0	Canyon Lumber Co. (Wash.)	Seattle, Wash.	Box 913, Everett, Wash.
66	Frt.	1	Sarah Lenahan	Albany, N. Y.	Box 334, Athens, N. Y.
67	Frt.	1	Chiarello Bros. Co. (N. Y.)	New York, N. Y.	15 Moore Street.
68	Drg.	33	Standard Dredging Co. (N. J.)	do.	80 Broad Street.

1 Formerly barge Champlon.

4 Formerly barge Majestic.

Line No.	Official No.	Rlg	Name of vessel	Tonnage		Register dimensions			When built	Where built
				Gross	Net	Length	Breadth	Depth		
				Feet			Feet			
1	171089	Brg.	Dim Light.....	206	206	99.3	30.0	7.6	1909	Brooklyn, N. Y.
2	168505	Brg.	Dittmar 25.....	318	318	89.0	30.6	11.4	1920	Kingston, N. Y.
3	171644	Brg.	Dixiana.....	2,573	2,573	200.1	40.4	13.3		Wilmington, Del.
4	171440	Brg.	Dixie.....	10	10	64.5	10.0	2.1		Unknown
5	35600	Sew.	Dixie No. 1.....	10	10	46.2	12.1	2.4	1901	Beach, Wash.
6	35901	Sew.	Dixie No. 2.....	10	10	46.2	12.1	2.4	1901	do.
7	35610	Sew.	Dixie No. 3.....	14	14	46.0	13.0	3.0	1902	Chuckanut, Wash.
8	163868	Sew.	Dixie No. 4.....	28	26	51.0	15.6	4.1	1909	Bellingham, Wash.
9	164493	Sew.	Dixie No. 5.....	28	26	51.0	15.9	4.1	1911	do.
10	165241	Sew.	Dixie No. 6.....	34	34	60.0	16.0	4.0	1913	Anacortes, Wash.
11	165256	Sew.	Dixie No. 7.....	34	34	60.0	16.0	4.0	1913	do.
12	169059	Sew.	Dixie No. 8.....	29	29	57.7	16.0	14.0	1915	Friday Harbor, Wash.
13	169831	Sew.	Dixie No. 9.....	30	30	56.3	15.9	4.1	1917	Bellingham, Wash.
14	169961	Sew.	Dixie No. 10.....	30	30	56.3	15.0	4.1	1917	do.
15	171677	Sew.	Dixie No. 11.....	40	40	60.0	18.0	4.4	1933	Richardson, Wash.
16	171678	Sew.	Dixie No. 12.....	40	40	60.0	18.0	4.4	1933	do.
17	165305	Cnl.	Dr. G. W. Crissey.....	104	97	96.0	17.4	7.5	1913	Waterford, N. Y.
18	169688	Brg.	Dr. H. P. Swift.....	297	297	112.0	32.7	8.7		Unknown
19	169687	Brg.	Dr. John G. Coyle.....	303	303	111.5	32.9	8.9		do.
20	164905	Brg.	Doumlnk No. 1.....	299	299	111.1	36.6	8.7	1912	Brooklyn, N. Y.
21	169009	Brg.	Don.....	462	462	104.7	30.6	13.7	1923	Kingston, N. Y.
22	164301	Brg.	Donald.....	451	434	116.5	30.2	12.0	1910	Gildersleeve, Conn.
23	169382	Brg.	Dora.....	518	518	145.1	35.2	9.9	1920	Pascagoula, Miss.
24	165253	Brg.	Doris.....	457	426	175.0	23.9	12.2	1913	Gildersleeve, Conn.
25	171528	Brg.	Doris.....	395	395	109.0	36.0	10.8	1932	Mariners Harbor, N. Y.
26	166313	Brg.	Dorothy.....	490	490	116.0	31.0	13.7	1916	Rondout, N. Y.
27	169681	Brg.	Dorothy.....	19	19	52.2	17.7	2.5	1923	Grafton, Ill.
28	169942	Brg.	Dorothy.....	96	96	110.6	22.0	4.7	1923	Knoxville, Tenn.
29	163700	Sew.	Dorothy D.....	252	252	119.7	32.2	7.3	1908	Everett, Wash.
30	163665	Brg.	Dorothy May.....	432	432	114.0	29.2	12.5	1908	South Rondout, N. Y.
31	165067	Brg.	Dorothy E. Price.....	409	409	113.1	29.5	12.2	1912	Kingston, N. Y.
32	164051	Brg.	Douglas.....	406	406	161.6	35.4	9.0	1910	Lake Charles, La.
33	166752	Brg.	Dover.....	312	312	81.7	28.1	7.5	1917	Brooklyn, N. Y.
34	169918	Brg.	Drayton T. Thurston.....	266	266	107.0	22.0	11.3	1924	Cohoes, N. Y.
35	168838	Brg.	Dredge No. 3.....	294	284	126.0	60.0	4.0	1912	Pittsburgh, Pa.
36	168839	Drg.	Dredge No. 4.....	118	118	70.0	36.0	5.0	1913	do.
37	168840	Drg.	Dredge No. 5.....	115	115	80.0	32.0	5.0	1914	do.
38	163022	Sew.	Dredge No. 7.....	825	146	110.6	40.0	12.7	1901	Ferrysburg, Mich.
39	168837	Drg.	Dredge No. 7.....	89	89	64.0	20.0	4.0	1915	Pittsburgh, Pa.
40	171175	Brg.	Dredge No. 18.....	570	570	115.8	40.0	1.0	1900	Ogdensburg, N. Y.
41	165339	Brg.	DRILL BOAT No. 1.....	651	651	140.0	35.0	8.0	1913	Wyandotte, Mich.
42	164305	Sew.	DRILL BOAT No. 4.....	489	489	132.0	35.8	6.8	1908	Cleveland, Ohio.
43	165085	Sew.	Drill Boat No. 8.....	335	335	131.6	36.0	7.6	1912	Boston, Mass.
44	171621	Sew.	DRILLBOAT.....	253	227	100.0	36.0	7.0	1933	Superior, Wis.
45	164002	Sew.	DRILL No. 5.....	526	526	137.6	32.0	6.6	1908	Buffalo, N. Y.
46	171240	Sew.	Driver Dewey.....	83	83	66.2	22.0	4.6	1909	Anacortes, Wash.
47	165514	Brg.	Driver No. 1.....	58	58	56.0	20.0	3.0	1912	King Cove, Alaska.
48	219412	Brg.	Druid Hill.....	1,261	1,210	228.0	38.0	19.1	1919	Baltimore, Md.
49	171326	Brg.	Duchess.....	113	113	70.0	18.0	3.0	1930	Clarendon, Ark.
50	170472	Drg.	Dudley.....	95	95	60.0	25.5	6.6	1926	Miami, Fla.
51	167307	Brg.	Dudley Murray.....	236	222	105.3	22.5	10.5	1918	Whitehall, N. Y.
52	163928	Cnl.	Dudley M. Irwin.....	121	111	92.9	17.7	8.0	1907	Tonawanda, N. Y.
53	163393	Brg.	Duke.....	509	456	175.6	28.2	11.8	1907	Elkton, Md.
54	170562	Sew.	Duke.....	115	115	69.9	24.0	5.2	1930	Seattle, Wash.
55	170279	Sew.	DUNBAR.....	399	399	110.1	42.1	9.2	1929	River Rouge, Mich.
56	215107	Brg.	DUPACIN.....	594	550	191.0	23.8	12.8	1917	Philadelphia, Pa.
57	170546	Sew.	DUPUIS No. 2.....	53	53	60.0	24.0	4.2	1922	Wyandotte, Mich.
58	170539	Brg.	DUPUIS No. 4.....	40	40	50.0	22.2	3.6	1913	do.
59	170547	Sew.	DUPUIS No. 6.....	56	56	60.0	24.0	4.2	1921	River Rouge, Mich.
60	170540	Brg.	DUPUIS No. 8.....	33	33	52.2	20.2	3.0	1925	Detroit, Mich.
61	166294	Brg.	DUPUIS No. 10.....	316	316	143.0	32.0	6.4	1915	Ecorse, Mich.
62	170683	Sew.	DUPUIS No. 12.....	294	294	112.1	36.0	7.2	1930	River Rouge, Mich.
63	170015	Brg.	Dutch.....	279	279	110.0	32.0	8.8	1913	Gildersleeve, Conn.
64	171498	Brg.	Dutton No. 2.....	759	759	257.4	36.0	8.9	1910	Perth Amboy, N. J.
65	170587	Brg.	Dutton No. 3.....	624	624	248.1	33.2	8.9	1906	Wilmington, Del.
66	170943	Brg.	Dutton No. 4.....	628	628	240.0	36.0	8.9	1900	Noank, Conn.
67	170588	Brg.	Dutton No. 5.....	669	669	248.7	36.5	9.1	1902	Perth Amboy, N. J.
68	170589	Brg.	Dutton No. 6.....	747	747	250.0	38.0	8.9	1903	do.
69	170590	Brg.	Dutton No. 7.....	748	748	250.0	38.0	8.9	1902	do.
70	166502	Sew.	E.....	55	55	51.0	24.5	5.0	1886	Saginaw, Mich.
71	167892	Sew.	E. 7.....	216	210	105.4	29.6	7.8	1920	Baltimore, Md.
72	167918	Sew.	E. 8.....	213	208	104.5	29.6	7.8	1920	do.
73	169342	Sew.	E-9.....	214	214	105.5	31.8	7.4	1920	do.
74	171009	Sew.	E. B. No. 3.....	140	140	84.8	29.5	5.8	1902	Sault Ste. Marie, Mich.
75	162772	Sew.	E. B. No. 7 (steel).....	542	542	125.0	30.6	11.6	1905	Manitowoc, Wis.

1 Formerly barge Fred. M. Henry.
 2 Formerly barge Sarah Ann.

3 Formerly barge Louis J. Dempsey.
 4 Formerly Canadian dredge McDougald.

Unrigged Vessels

699

Line No.	Service	Crew	Name of owner	Home port	Address of owner
1	Frt.	1	O'Brien Brothers (N. Y.)	New York, N. Y.	233 Broadway.
2	Frt.	1	William D. Dittmar	do.	1 Broadway.
3	Misc.	3	Great Lakes Show Boat Corporation (Ill.)	Chicago, Ill.	100 North La Salle Street.
4	Fer.	1	Satles Ferry Co. (W. Va.)	Pittsburgh, Pa.	St. Albans, W. Va.
5	Fsh.	0	Astoria & Puget Sound Packing Co. (Wash.)	Seattle, Wash.	South Bellingham, Wash.
6	Fsh.	0	do.	do.	Do.
7	Fsh.	0	do.	do.	Do.
8	Fsh.	0	do.	Juneau, Alaska.	Excursion Inlet, Alaska.
9	Fsh.	0	do.	do.	Do.
10	Fsh.	0	do.	do.	Do.
11	Fsh.	0	do.	do.	Do.
12	Fsh.	0	do.	do.	Do.
13	Fsh.	0	do.	do.	South Bellingham, Wash.
14	Fsh.	0	do.	Seattle, Wash.	Do.
15	Fsh.	0	do.	Bellingham, Wash.	Do.
16	Fsh.	0	do.	do.	Do.
17	Frt.	1	Edgar Noel	Houses Point, N. Y.	Whitehall, N. Y.
18	Frt.	1	New York Trap Rock Corporation (N. Y.)	New York, N. Y.	250 Park Avenue.
19	Frt.	1	do.	do.	Do.
20	Frt.	1	Anthony O'Boyle (N. Y.)	do.	15 Moore Street.
21	Frt.	1	James T. O'Donnell	do.	44 Whitehall Street.
22	Frt.	1	James McWilliams Blue Line (N. J.)	do.	1 Broadway.
23	Frt.	2	Mobile & Gulf Navigation Co. (Ala.)	Mobile, Ala.	Foot Palmetto Street.
24	Frt.	1	Robert B. Wathen	Baltimore, Md.	Foot Andra Street.
25	Frt.	1	Matoli Service & Transport Co. (Del.)	New York, N. Y.	15 Moore Street.
26	Frt.	0	Bouchard Transportation Co. (N. Y.)	do.	17 Battery Place.
27	Pas.	1	Herman T. Pohlman	St. Louis, Mo.	Grafton, Ill.
28	Pas.	0	Tennessee River Navigation Co. (Tenn.)	Chattanooga, Tenn.	100 Water Street.
29	Frt.	0	Canyon Lumber Co. (Wash.)	Seattle, Wash.	Box 913, Everett, Wash.
30	Frt.	1	Anthony O'Boyle	New York, N. Y.	11 Moore Street.
31	Frt.	1	Red Star Towing & Transportation Co. (W. Va.)	do.	21 West Street.
32	Frt.	2	Pensacola Transport Co. (Fla.)	Pensacola, Fla.	812 South Palafox Street.
33	Frt.	1	B. & O. R. R. Co. (Md.)	Baltimore, Md.	Baltimore and Charles Streets.
34	Frt.	1	Marie Tucker	New York, N. Y.	3713 Avenue D (B).
35	Drg.	0	Iron City Sand & Gravel Co. (Pa.)	Pittsburgh, Pa.	310 Grant Street.
36	Drg.	0	do.	do.	Do.
37	Drg.	0	do.	do.	Do.
38	Frt.	15	Great Lakes Dredge & Dock Co. (N. J.)	Duluth, Minn.	Exchange Building.
39	Drg.	0	Iron City Sand & Gravel Co. (Pa.)	Pittsburgh, Pa.	310 Grant Street.
40	Drg.	1	Merritt-Chapman & Scott Corporation (Del.)	New York, N. Y.	17 Battery Place.
41	Frt.	16	Great Lakes Dredge & Dock Co. (N. J.)	Duluth, Minn.	Exchange Building.
42	Misc.	9	do.	do.	Do.
43	Frt.	20	Dean Goodsell	Burlington, Vt.	do.
44	Misc.	21	United States Dredging Co. (Del.)	Detroit, Mich.	33 North La Salle Street, Chicago, Ill.
45	Frt.	34	Great Lakes Dredge & Dock Co. (N. J.)	Duluth, Minn.	Exchange Building.
46	Pld.	3	Sebastian Stuart Fish Co. (Wash.)	Seattle, Wash.	Spokane Street Dock.
47	Misc.	0	Pacific American Fisheries (Del.)	Seward, Alaska.	South Bellingham, Wash.
48	Frt.	5	T. J. Hooper	Baltimore, Md.	Munsey Building.
49	Pas.	2	R. W. English	Memphis, Tenn.	Clarendon, Ark.
50	Drg.	10	R. C. Huffman Construction Co. (Ohio)	Miami, Fla.	Brisbane Building, Buffalo, N. Y.
51	Frt.	1	Edward G. Murray Lighterage & Transportation Co. (N. Y.)	Albany, N. Y.	Waterford, N. Y.
52	Frt.	1	Lake Champlain Transportation Co. (N. Y.)	do.	Box 818, Whitehall, N. Y.
53	Frt.	3	Lottie V. Wathen	Baltimore, Md.	Foot Andra Street.
54	Fsh.	1	Booth Salmon Co. (Del.)	Seattle, Wash.	Burke Building.
55	Drg.	0	Dunbar & Sullivan Dredging Co. (N. Y.)	Huffalo, N. Y.	c/o W. J. Dugan, 254 Court Street.
56	Tnk.	3	E. I. du Pont de Nemours & Co. (Del.)	Wilmington, Del.	Tenth and Market Streets.
57	Pld.	1	A. J. Dupuis Co. (Mich.)	Detroit, Mich.	Ford Building.
58	Pld.	1	do.	do.	Do.
59	Frt.	1	do.	do.	Do.
60	Pld.	1	do.	do.	Do.
61	Frt.	0	do.	do.	Do.
62	Frt.	0	do.	do.	Do.
63	Frt.	1	Gildersleeve Ship Building Co. (Conn.)	New York, N. Y.	Gildersleeve, Conn.
64	Frt.	2	A. C. Dutton Lumber Corporation (N. Y.)	do.	Poughkeepsie, N. Y.
65	Frt.	1	do.	do.	Do.
66	Frt.	1	do.	do.	Do.
67	Frt.	2	do.	do.	Do.
68	Frt.	2	do.	do.	Do.
69	Frt.	2	do.	do.	Do.
70	Frt.	0	Great Lakes Dredge & Dock Co. (N. J.)	Duluth, Minn.	Exchange Building.
71	Frt.	1	Consolidated Gas, Electric Light & Power Co. (Md.)	Baltimore, Md.	Lexington Building.
72	Frt.	1	do.	do.	Do.
73	Frt.	1	do.	do.	Do.
74	Frt.	1	Great Lakes Dredge & Dock Co. (N. J.)	Duluth, Minn.	Exchange Building.
75	Frt.	1	do.	do.	Do.

* Formerly schooner Yenrut IV.

* Formerly barge Beaubien No. 7.

Line No.	Official No.	Rig	Name of vessel	Tonnage		Register dimensions			When built	Where built	
				Gross	Net	Length	Breadth	Depth			
							<i>Feet</i>	<i>Feet</i>	<i>Feet</i>		
1	163892	Sew.	E. B. No. 8	323	323	149.5	31.0	13.0	1909	Sault Ste. Marie, Mich.	
2	165690	Sew.	E. P. Co. No. 1	18	18	60.0	16.0	3.8	1914	Everett, Wash.	
3	165952	Sew.	E. P. Co. No. 4	45	45	60.0	19.6	4.9	1915	do	
4	165953	Sew.	E. P. Co. No. 5	47	47	60.3	20.0	4.9	1915	do	
5	165954	Sew.	E. P. Co. No. 6	47	47	60.3	20.0	4.9	1915	do	
6	171535	Brg.	E. T. Co. No. 1	290	290	109.6	33.2	8.4	1910	South Rondout, N. Y.	
7	171536	Brg.	E. T. Co. No. 2	283	283	112.9	33.2	7.9	1917	Kingston, N. Y.	
8	171537	Brg.	E. T. Co. No. 3	294	294	113.7	32.8	8.3	1920	do	
9	171538	Brg.	E. T. Co. No. 4	298	298	111.1	33.4	8.3	1909	do	
10	171539	Brg.	E. T. Co. No. 5	316	316	112.7	33.4	8.9	1913	do	
11	171540	Brg.	E. T. Co. No. 6	311	311	113.4	33.4	8.7	1914	do	
12	171545	Brg.	E. T. Co. No. 7	290	290	110.7	33.4	8.3	1917	do	
13	171546	Brg.	E. T. Co. No. 8	298	298	110.3	33.3	8.3	1917	do	
14	171547	Brg.	E. T. Co. No. 9	290	290	110.7	33.3	8.3	1915	do	
15	170888	Brg.	E. T. Co. 10	307	307	113.8	31.7	8.9	1909	Unknown	
16	170887	Brg.	E. T. Co. 11	285	285	111.0	32.0	8.6	1909	New York, N. Y.	
17	170889	Brg.	E. T. Co. 12	307	307	113.8	31.7	8.9	1909	Unknown	
18	170888	Brg.	E. T. Co. 13	285	285	111.0	32.0	8.6	1910	New York, N. Y.	
19	170889	Brg.	E. T. Co. 14	285	285	111.0	32.0	8.6	1909	do	
20	164340	Sew.	E. K. W. L. Co. No. 1	116	116	60.0	20.0	4.9	1910	Hogulam, Wash.	
21	163440	Brg.	E. B. Simpson	320	320	112.0	34.1	9.2	1927	Newburgh, N. Y.	
22	168642	Brg.	E. E. Phillips	333	333	113.6	33.9	9.3	1926	Kingston, N. Y.	
23	170376	Brg.	E. F. Wilkins	132	132	75.0	32.0	6.3	1925	Wilmington, Del.	
24	168360	Brg.	E. J. Morrison	330	330	115.4	33.7	9.3	1924	Brooklyn, N. Y.	
25	169021	Brg.	E. O. Kamm	463	463	110.2	29.6	13.6	1924	Kingston, N. Y.	
26	36073	Brg.	E. R. Clinton	420	420	179.3	23.8	11.0	1901	Elkton, Md.	
27	166944	Brg.	E. R. Haggatt	766	746	205.6	32.0	12.8	1917	do	
28	170412	Brg.	E. Lee Heldenrich, Jr.	335	335	112.0	34.1	9.2	1929	Newburgh, N. Y.	
29	164491	Sew.	Englo	18	18	45.0	14.0	3.6	1911	Seattle, Wash.	
30	169158	Brg.	Earl F. Foster	486	486	117.0	30.9	12.9	1922	South Rondout, N. Y.	
31	171090	Brg.	Early Light	302	302	112.5	33.0	8.3	1916	Brooklyn, N. Y.	
32	170825	Brg.	Early	309	309	112.0	34.0	8.6	1927	Wilmington, Del.	
33	163007	Sew.	EARTHQUAKE	325	179	106.4	30.1	6.0	1904	Buffalo, N. Y.	
34	171185	Brg.	Eastern Light	292	292	112.0	33.0	8.4	1916	Brooklyn, N. Y.	
35	36958	Brg.	Eastern Star	219	219	95.3	23.2	10.1	1901	Rondout, N. Y.	
36	170590	Brg.	Easton	462	462	111.0	28.2	13.3	1916	Unknown	
37	166394	Brg.	Eastport	544	544	100.7	34.8	7.4	1916	Wilmington, Del.	
38	171348	Brg.	Eaves	7	7	48.0	9.9	2.1	1931	Breedenton, Tenn.	
39	169801	Sew.	Eclipse No. 10	297	297	110.5	37.9	8.0	1927	Everett, Wash.	
40	169553	Sew.	Eclipse No. 15	302	302	110.4	37.9	8.0	1927	do	
41	170059	Sew.	Eclipse No. 20	303	303	110.5	38.0	8.0	1928	do	
42	170117	Sew.	Eclipse No. 25	303	303	110.4	37.9	8.0	1928	do	
43	162726	Brg.	Ed and Tom	275	275	110.3	31.5	8.9	1904	Sleightsburg, N. Y.	
44	167252	Brg.	Eddie	486	486	116.0	30.6	13.0	1918	Rondout, N. Y.	
45	168340	Brg.	Edgecliff	487	487	100.0	32.0	7.9	1916	Tottenville, N. Y.	
46	168397	Brg.	EDGEWATER	126	126	76.5	18.0	4.3	1922	Erie, Pa.	
47	136737	Brg.	Edith	516	466	169.8	34.4	11.6	1899	Noank, Conn.	
48	166768	Brg.	Edith	190	166	105.3	22.5	10.5	1917	Whitehall, N. Y.	
49	166597	Brg.	Edna	307	307	111.8	33.6	9.2	1900	Brooklyn, N. Y.	
50	109556	Brg.	Edna	15	15	46.5	14.0	3.1	1926	Osceola, Ark.	
51	170990	Brg.	Edna	17	17	50.5	15.8	2.6	1930	West Point, Ill.	
52	168218	Brg.	Edna Murray	247	247	105.6	22.0	10.9	1920	Cohoes, N. Y.	
53	165070	Cnl.	Edna M. Matton	104	98	96.0	17.4	7.6	1914	Waterford, N. Y.	
54	163414	Brg.	Edward	383	383	112.0	28.5	11.9	1907	Kingston, N. Y.	
55	170288	Brg.	Edward Hedger	523	523	117.8	30.0	13.4	1929	do	
56	165481	Cnl.	Edward Kelly	48	46	90.0	14.6	5.7	1910	Hudson Falls, N. Y.	
57	166576	Brg.	Edward McKenna	548	548	120.0	33.0	12.8	1916	Brooklyn, N. Y.	
58	168537	Brg.	Edward O'Hoyle	2,200	2,200	267.3	46.0	23.6	1919	Jacksonville, Fla.	
59	168641	Brg.	Edward Thurston, Jr.	268	268	107.0	22.0	11.3	1923	Cohoes, N. Y.	
60	168373	Brg.	Edward B. Foote	240	240	101.4	21.5	10.7	1922	Kingston, N. Y.	
61	170410	Brg.	Edward B. Karr	335	335	112.0	34.1	9.2	1929	Newburgh, N. Y.	
62	42777	Brg.	Edward E. Gillen Co. No. 24	546	541	182.0	40.0	10.4	1919	Noank, Conn.	
63	163533	Brg.	Edward F. Cleary	372	372	111.0	28.4	11.6	1908	Kingston, N. Y.	
64	167620	Brg.	Edward J. Keane	377	377	102.0	28.2	12.5	1919	do	
65	169859	Brg.	Edward J. Mulroy	320	320	112.0	34.1	9.2	1927	Rondout, N. Y.	
66	169620	Brg.	Edward J. Murray	333	333	113.6	33.9	9.3	1926	Kingston, N. Y.	
67	167272	Brg.	Edward M. Duffy	341	341	108.1	27.1	11.4	1917	do	
68	164273	Cnl.	Edward W. Parkhill	194	185	107.4	22.7	8.8	1910	Champlain, N. Y.	
69	168369	Brg.	Edwards Moonlight	109	109	101.0	26.0	4.5	1922	Charleston, W. Va.	
70	163156	Sew.	Edwin	106	106	80.0	26.6	6.0	1907	Ballard, Wash.	
71	166714	Sew.	Edwin Golding	51	44	63.4	22.5	4.4	1917	Bath, Me.	
72	163553	Cnl.	Edwin F. Coleman	104	98	97.0	17.5	7.2	1908	Lansingburgh, N. Y.	
73	168929	Brg.	Egan Sisters	280	280	108.2	23.1	11.1	1924	Kingston, N. Y.	
74	171163	Brg.	18	335	335	136.0	38.0	8.4	1910	Portland, Oreg.	

¹ Formerly barge Connett 15.

² Formerly barge Connett 16.

³ Formerly barge Connett 17.

⁴ Formerly barge Connett 18.

Unrigged Vessels

701

Line No.	Service	Crew	Name of owner	Home port	Address of owner
1	Mso.	2	Great Lakes Dredge & Dock Co. (N. J.)	Duluth, Minn.	Exchange Building.
2	Frt.	0	Sea Products Co. (Wash.)	Seattle, Wash.	7321 Eighth Avenue, South.
3	Fsh.	0	Farwest Fisheries (Wash.)	do.	Smith Tower Annex.
4	Fsh.	0	do.	do.	Do.
5	Fsh.	0	Farwest Fishermen (Wash.)	do.	Do.
6	Frt.	1	Eastern Transportation Co. (Del.)	Wilmington, Del.	7 West Tenth Street.
7	Frt.	1	do.	do.	Do.
8	Frt.	1	do.	do.	Do.
9	Frt.	1	do.	do.	Do.
10	Frt.	1	do.	do.	Do.
11	Frt.	1	do.	do.	Do.
12	Frt.	1	do.	do.	Do.
13	Frt.	1	do.	do.	Do.
14	Frt.	1	do.	do.	Do.
15	Frt.	1	do.	do.	Do.
16	Frt.	1	do.	do.	Do.
17	Frt.	1	do.	do.	Do.
18	Frt.	1	do.	do.	Do.
19	Frt.	1	do.	do.	Do.
20	Frt.	0	Pacific Sea Food Co. (Wash.)	Aberdeen, Wash.	Hicoquan, Wash.
21	Frt.	1	New York Trap Rock Corporation (N. Y.)	New York, N. Y.	250 Park Avenue.
22	Frt.	1	do.	do.	Do.
23	Drg.	2	Warner Co. (Del.)	Philadelphia, Pa.	1616 Walnut Street.
24	Frt.	1	Cleary Bros. (N. Y.)	New York, N. Y.	116 Broad Street.
25	Frt.	1	New York Scow Corporation (N. Y.)	do.	120 Broadway.
26	Frt.	2	Robert B. Wathen	Baltimore, Md.	Foot Andre Street.
27	Frt.	2	Eastern Transportation Co. (Del.)	Wilmington, Del.	c/o Corporation Guarantee & Co., Ford Building.
28	Brg.	1	New York Trap Rock Corporation (N. Y.)	New York, N. Y.	250 Park Avenue.
29	Mso.	0	R. J. Sommers Construction Co. (Alaska)	Juneau, Alaska.	
30	Frt.	1	Ira S. Bushey & Sons (N. Y.)	New York, N. Y.	764 Court Street (B).
31	Frt.	1	O'Brien Brothers (N. Y.)	do.	233 Broadway.
32	Frt.	1	C. F. Harms Co. (N. Y.)	do.	25 Broadway.
33	Mso.	15	Dunbar & Sullivan Dredging Co. (N. Y.)	Buffalo, N. Y.	c/o W. J. Dugan, 254 Court Street.
34	Frt.	1	O'Brien Brothers (N. Y.)	New York, N. Y.	233 Broadway.
35	Frt.	1	Red Star Towing & Transportation Co. (W. Va.)	do.	21 West Street.
36	Frt.	1	Anthony O'Boyle (N. Y.)	do.	15 Moore Street.
37	Frt.	1	New York & Cuba Mail Steamship Co. (Me.)	do.	Foot Wall Street.
38	Frt.	1	S. S. Eaves	Chattanooga, Tenn.	Breedenton, Tenn.
39	Frt.	0	Eclipse Mill Co. (Wash.)	Seattle, Wash.	Box 1018, Everett, Wash.
40	Frt.	0	do.	do.	Do.
41	Frt.	0	do.	do.	Do.
42	Frt.	0	do.	do.	Do.
43	Frt.	1	Cleary Bros. (N. Y.)	New York, N. Y.	116 Broad Street.
44	Frt.	1	M. & J. Tracy (N. Y.)	do.	1 Broadway.
45	Frt.	1	Simmons-Lee Corporation (N. Y.)	do.	44 Whitehall Street.
46	Pas.	2	William F. Voetsch	Buffalo, N. Y.	Grand Island, N. Y.
47	Frt.	2	Thames Towboat Co. (Conn.)	New London, Conn.	224 Bank Street.
48	Frt.	0	William J. Keane	New York, N. Y.	2 Stone Street.
49	Frt.	1	New York Trap Rock Corporation (N. Y.)	do.	250 Park Avenue.
50	Pas.	1	C. L. Gore	Memphis, Tenn.	Osceola, Ark.
51	Pas.	1	Ellis Inman	St. Louis, Mo.	Batchtown, Ill.
52	Frt.	1	Edward O. Murray Lighterage & Transportation Co. (N. Y.)	Albany, N. Y.	Waterford, N. Y.
53	Frt.	1	Edmond E. Glode	Rouses Point, N. Y.	Champlain, N. Y.
54	Frt.	1	Anthony O'Boyle (N. Y.)	New York, N. Y.	15 Moore Street.
55	Frt.	1	New York Scow Corporation (N. Y.)	do.	120 Broadway.
56	Frt.	1	Griffin Lumber Co. (N. Y.)	Albany, N. Y.	Box 176, Hudson Falls, N. Y.
57	Frt.	2	Cleary Bros. (N. Y.)	New York, N. Y.	116 Broad Street.
58	Frt.	2	Anthony O'Boyle	do.	15 Moore Street.
59	Frt.	1	Bernard J. Tucker	do.	1 Broadway.
60	Frt.	1	Murino Transit Corporation (N. Y.)	do.	17 Battery Place.
61	Frt.	1	New York Trap Rock Corporation (N. Y.)	do.	250 Park Avenue.
62	Frt.	2	Edward E. Gillen Co. (Wis.)	Milwaukee, Wis.	626 East Wisconsin Street.
63	Frt.	1	Cleary Brothers (N. Y.)	New York, N. Y.	116 Broad Street.
64	Frt.	1	Richard Lenahan Co. (N. Y.)	Albany, N. Y.	20 West Strand Street, Kingston, N. Y.
65	Frt.	1	New York Trap Rock Corporation (N. Y.)	New York, N. Y.	250 Park Avenue.
66	Frt.	1	do.	do.	Do.
67	Frt.	1	M. & J. Tracy (N. Y.)	do.	1 Broadway.
68	Frt.	1	Charles M. Roberts	Rouses Point, N. Y.	Champlain, N. Y.
69	Pas.	0	Edward Hoggs	Pittsburgh, Pa.	Head of Capitol Street, Charles- ton, W. Va.
70	Frt.	0	Foss Launch & Tug Co. (Wash.)	Tacoma, Wash.	400 Dock Street.
71	Frt.	1	Golding Sons Co.	Newark, N. J.	Trenton, N. J.
72	Frt.	1	Lake Champlain Transportation Co. (N. Y.)	Albany, N. Y.	Box 818, Whitehall, N. Y.
73	Frt.	1	Richard Lenahan Co. (N. Y.)	do.	20 West Strand Street, Kingston, N. Y.
74	Frt.	1	Star Sand Co. (Oreg.)	Portland, Oreg.	625 River Street.

¹ Formerly barge Connett 14.
² Formerly barge Mobile.

¹ Formerly scow Drill No. 2.
² Formerly barge Hughes Bros. & Bangs No. 24.

Line No.	Official No.	Rig	Name of vessel	Tonnage		Register dimensions			When built	Where built
				Gross	Net	Length	Breadth	Depth		
				Feet			Feet			
1	31506	Brg.	803.....	363	351	136.6	30.3	10.5	1888	Kingston, N. Y.
2	168223	Cnl.	Eileen.....	125	125	95.9	17.5	7.7	1921	Cohoes, N. Y.
3	167010	Drg.	Elco.....	262	256	141.8	34.3	5.8	1917	Erie, Pa.
4	160807	Brg.	Eldon.....	307	307	79.6	23.0	7.6	1917	Brooklyn, N. Y.
5	160813	Brg.	Eleanor Hemstreet.....	353	353	115.3	36.2	9.2	1913	Rockland Lake, N. Y.
6	167421	Brg.	Eleanor L.....	351	351	114.2	36.0	9.4	1914	do.
7	171091	Brg.	Electric Light.....	224	224	100.0	31.9	7.9	1901	Brooklyn, N. Y.
8	166147	Brg.	Electric Welder.....	116	108	75.8	23.5	7.3	1915	Baltimore, Md.
9	170492	Brg.	Elgin Ferry.....	9	9	60.0	11.7	1.6	1929	Elgin, Ark.
10	166885	Brg.	Elim.....	46	46	47.0	21.0	5.0	1927	Golovin, Alaska
11	167932	Brg.	Eliza Egan.....	395	395	107.0	28.2	12.5	1920	Kingston, N. Y.
12	166829	Brg.	Elizabeth.....	307	307	111.8	33.6	9.2	1900	Brooklyn, N. Y.
13	168399	Brg.	Elizabeth.....	11	11	45.0	14.0	2.3	1922	West Hickory, Pa.
14	171599	Brg.	Elizabeth L.....	271	271	110.2	22.0	10.9	1932	Athens, N. Y.
15	163568	Cnl.	Elizabeth Groves.....	107	99	97.4	17.5	7.8	1908	Whitehall, N. Y.
16	168608	Brg.	Elizabeth Murray.....	247	247	105.6	22.0	10.9	1920	Cohoes, N. Y.
17	168841	Drg.	ELIZABETH PHEL.....	378	378	145.0	40.0	7.0	1922	Midland, Pa.
18	167224	Brg.	Elizabeth A. Conway.....	423	415	111.0	30.0	12.3	1918	Rondout, N. Y.
19	167725	Brg.	Elizabeth A. Leach.....	443	443	110.0	29.0	12.9	1919	Kingston, N. Y.
20	168101	Brg.	Elizabeth B. Cleary.....	452	452	110.2	29.0	13.2	1920	Rondout, N. Y.
21	170368	Brg.	Elizabeth E. Newell.....	311	311	111.0	24.0	11.8	1929	Whitehall, N. Y.
22	167887	Brg.	Elizabeth M. Miller.....	265	265	108.0	22.5	11.1	1920	Watervliet, N. Y.
23	170673	Brg.	Elizabeth M. Wallice.....	452	452	111.0	34.4	11.9	1929	Rondout, N. Y.
24	164849	Cnl.	Elizabeth V. Phalen.....	127	121	96.0	17.5	8.3	1912	Whitehall, N. Y.
25	36923	Brg.	Elk.....	9	9	41.0	13.0	3.5	1897	Alexandria, N. Y.
26	169284	Scw.	Ella M.....	15	9	40.0	15.7	2.9	1925	Dresden, Me.
27	136033	Brg.	Ella Rohlfis.....	129	129	75.5	20.0	7.4	1889	San Francisco, Calif.
28	163701	Brg.	Ella F. Kennelly.....	403	403	113.0	28.2	12.4	1908	Athens, N. Y.
29	167414	Brg.	Ella M. Flannery.....	423	423	110.6	28.1	13.0	1918	South Rondout, N. Y.
30	168476	Scw.	Ellamar.....	53	53	55.0	22.0	5.0	1907	Seattle, Wash.
31	136570	Brg.	Ellenville.....	858	767	194.4	34.8	15.0	1899	Bath, Me.
32	162639	Brg.	Ellenville.....	249	249	108.6	30.6	8.4	1903	Brooklyn, N. Y.
33	168432	Brg.	Ellen Bushey.....	265	265	109.1	21.8	11.2	1922	do.
34	162857	Cnl.	Ellen G. Henry.....	108	99	93.5	17.5	7.6	1905	Whitehall, N. Y.
35	167983	Brg.	Elen M. Feeley.....	265	265	108.0	22.5	11.1	1920	Watervliet, N. Y.
36	164356	Cnl.	Elmer D. Walling.....	147	147	95.3	17.6	9.6	1910	Tonawanda, N. Y.
37	167736	Brg.	Elmer W. Keeler.....	495	495	115.2	30.5	13.3	1919	Kingston, N. Y.
38	165520	Brg.	El Paso.....	221	221	99.7	31.1	8.7	1913	do.
39	171558	Brg.	El Pizo.....	36	36	38.6	20.5	2.6	1932	Oakland, Calif.
40	168221	Cnl.	Elsie.....	125	125	95.9	17.5	7.7	1921	Cohoes, N. Y.
41	168976	Brg.	Elsmere.....	304	292	80.0	28.0	7.1	1901	Port Richmond, N. Y.
42	170584	Brg.	Elwood C. Smith.....	335	335	112.0	34.1	9.2	1930	Newburgh, N. Y.
43	170482	Scw.	Emard 104.....	54	54	56.0	23.0	5.0	1928	Unknown
44	170477	Scw.	Emard No. 1.....	14	14	36.0	14.0	3.5	1928	Anchorage, Alaska
45	170478	Scw.	Emard No. 2.....	14	14	36.0	14.0	3.5	1928	do.
46	170479	Scw.	Emard No. 3.....	14	14	36.0	14.0	3.5	1928	do.
47	170480	Scw.	Emard No. 4.....	14	14	36.0	14.0	3.5	1928	do.
48	170481	Scw.	Emard No. 5.....	14	14	36.0	14.0	3.5	1928	do.
49	164517	Cnl.	Emblem.....	135	128	97.0	17.6	8.7	1911	Whitehall, N. Y.
50	171030	Brg.	Emerald Light.....	303	303	113.0	33.0	8.7	1925	Port Richmond, N. Y.
51	170646	Brg.	Emergency.....	251	251	104.8	33.0	7.5	1920	Kingston, N. Y.
52	163454	Brg.	Emly Schoolfield.....	272	243	152.2	27.6	9.5	1908	Bethel, Del.
53	38983	Brg.	Emma and Beattie.....	381	381	167.6	23.5	10.9	1899	Elkton, Md.
54	165604	Brg.	Emma Keeler.....	487	473	111.0	33.0	14.3	1914	Perth Amboy, N. J.
55	168947	Brg.	Emma McNichol.....	274	274	107.9	22.2	11.6	1922	Kingston, N. Y.
56	168674	Brg.	Emma L. Murray.....	247	247	105.6	22.0	10.9	1920	Cohoes, N. Y.
57	168022	Drg.	Empire.....	237	237	106.3	38.8	6.6	1912	Middleport, N. Y.
58	168963	Brg.	EMPIRE.....	340	325	132.4	31.5	8.8	1924	Erie, Pa.
59	171503	Drg.	EMPIRE.....	461	442	125.2	42.0	8.4	1932	River Rouge, Mich.
60	165795	Brg.	Enoch.....	312	306	110.0	32.6	9.5	1914	Gildersleeve, Conn.
61	162814	Drg.	Enterprise.....	419	354	121.0	40.0	8.0	1906	Duluth, Minn.
62	169308	Brg.	Era.....	9	9	40.2	12.0	2.4	1925	West Point Landing, Ill.
63	164176	Drg.	Erie.....	186	186	92.6	34.5	6.3	1900	Toledo, Ohio.
64	171706	Brg.	ERIE.....	861	861	204.7	39.0	12.1	1934	Kearny, N. J.
65	164167	Scw.	ERIN.....	316	316	125.0	32.0	8.6	1910	Ecorse, Mich.
66	164052	Brg.	Ernest.....	406	406	161.6	35.4	9.0	1910	Lake Charles, La.
67	166927	Brg.	Ernest.....	316	311	110.5	32.5	9.5	1915	Gildersleeve, Conn.
68	163540	Cnl.	Ernest A. Brodle.....	104	99	95.6	17.6	8.0	1908	Champlain, N. Y.
69	36980	Brg.	Ernest E. Wright.....	411	411	117.6	28.5	12.3	1902	Rondout, N. Y.
70	136697	Brg.	ERSKINE M. PHELPS.....	3,029	2,681	312.1	45.2	25.6	1868	Bath, Me.

1 Formerly barge Buttress.

1 Formerly barge Red Lion.

Unrigged Vessels

703

Line No.	Service	Crew	Name of owner	Home port	Address of owner
1	Frt.	2	Seaconnet Coal Co.	Providence, R. I.	5 Exchange Street.
2	Frt.	1	Edward G. Murray Lighterage & Transportation Co. (N. Y.)	Albany, N. Y.	Waterford, N. Y.
3	Frt.	5	Seaboard Sand & Gravel (N. Y.)	New York, N. Y.	26 Courtlandt Street.
4	Frt.	1	B. & O. R. R. Co. (Md.)	Baltimore, Md.	Baltimore and Charles Streets.
5	Frt.	1	New York Trap Rock Corporation (N. Y.)	New York, N. Y.	260 Park Avenue.
6	Frt.	1	do.	do.	do.
7	Frt.	1	O'Brien Brothers (N. Y.)	do.	233 Broadway.
8	Msc.	2	W. S. Cabill Co.	Baltimore, Md.	Foot Webster Street.
9	Pas.	1	J. O. Taylor	Memphis, Tenn.	138 North Willett Street.
10	Frt.	0	Lomen Commercial Co. (Alaska)	Nome, Alaska	
11	Frt.	1	Cleary Bros. (N. Y.)	New York, N. Y.	116 Broad Street.
12	Frt.	1	New York Trap Rock Corporation (N. Y.)	do.	260 Park Avenue.
13	Pas.	1	Samuel B. Goucher	Cincinnati, Ohio	Toronto, Ohio.
14	Frt.	1	M. A. Lenahan	Albany, N. Y.	Box 534, Athens, N. Y.
15	Frt.	1	Napoleon Surprenant	New York, N. Y.	c/o M. E. Finnican, 11 Moore Street.
16	Frt.	1	Edward G. Murray Lighterage & Transportation Co. (N. Y.)	Albany, N. Y.	17 State Street.
17	Frt.	0	Iron City Sand & Gravel Co. (Pa.)	Pittsburgh, Pa.	310 Grant Street.
18	Frt.	1	Thomas J. Conway	New York, N. Y.	20 Broadway.
19	Frt.	1	Grain Transit Corporation (N. Y.)	do.	21 West Street.
20	Frt.	1	Cleary Bros. (N. Y.)	do.	116 Broad Street.
21	Frt.	1	James Hills	do.	259 North Street, Kingston, N. Y.
22	Frt.	1	Theodore Miller, Jr.	do.	251 Carroll Street (B).
23	Frt.	1	W. F. & R. Boat Builders (N. Y.)	do.	c/o Philip Woods, 1 Broadway.
24	Frt.	1	Elizabeth M. Polssant	Houses Point, N. Y.	Champlain, N. Y.
25	Frt.	1	William Slate	Cape Vincent, N. Y.	Alexandria Bay, N. Y.
26	Frt.	1	Joseph H. Carlton	Bath, Me.	Dresden, Me.
27	Fsh.	1	W. F. Henningson	Ketchikan, Alaska	c/o Northwestern Ice & Cold Storage Co., Portland, Oreg.
28	Frt.	1	Ira S. Bushey & Sons (N. Y.)	New York, N. Y.	764 Court Street.
29	Frt.	1	Grain Transit Corporation (N. Y.)	do.	21 West Street.
30	Fsh.	0	Pacific American Fisheries (Del.)	Seward, Alaska	South Bellingham, Wash.
31	Frt.	3	Robert B. Wathen	Baltimore, Md.	Foot Andre Street.
32	Frt.	1	Cleary Brothers (N. Y.)	New York, N. Y.	116 Broad Street.
33	Frt.	1	John E. Matton and Son (N. Y.)	Albany, N. Y.	Waterford, N. Y.
34	Frt.	2	Peter Roberts	do.	191 River Street, Troy, N. Y.
35	Frt.	1	William J. Feeley	New York, N. Y.	308 Seventh Street, Union City, N.J.
36	Frt.	0	Stewart J. Dalley	do.	15 Moore Street.
37	Frt.	1	Elmer A. Keeler, estate of	do.	Whitestone, L. I., N. Y.
38	Frt.	1	Clyde-Mallory Lines (Me.)	do.	Pier 36, North River.
39	Pas.	0	J. T. Kirby	San Francisco, Calif.	Foot Sixth Street, Oakland, Calif.
40	Frt.	1	Edward G. Murray Lighterage Co. (N. Y.)	Albany, N. Y.	17 State Street, New York, N. Y.
41	Frt.	2	B. & O. R. R. Co. (Md.)	Baltimore, Md.	Baltimore and Charles Streets.
42	Frt.	1	Hudson River Shipyards (N. Y.)	New York, N. Y.	250 Park Avenue.
43	Fsh.	1	Henry J. Emar	Seward, Alaska	Anchorage, Alaska.
44	Fsh.	1	do.	do.	do.
45	Fsh.	1	do.	do.	do.
46	Fsh.	1	do.	do.	do.
47	Fsh.	1	do.	do.	do.
48	Fsh.	1	do.	do.	do.
49	Frt.	1	Stephen J. Horkay	New York, N. Y.	59 Pearl Street.
50	Frt.	1	O'Brien Brothers (N. Y.)	do.	233 Broadway.
51	Frt.	1	Connors Marine Co. (N. Y.)	do.	21 West Street.
52	Frt.	3	Marvil Package Co. (Del.)	Wilmington, Del.	Laurel, Del.
53	Frt.	1	James J. McNally	Philadelphia, Pa.	Bullitt Building.
54	Frt.	1	Keeler Transportation Line (N. Y.)	New York, N. Y.	151-17 Sixth Road, Whitestone, L. I., N. Y.
55	Frt.	1	Martin Tucker	do.	1 Broadway.
56	Frt.	1	Edward G. Murray Lighterage & Transportation Co. (N. Y.)	Albany, N. Y.	17 State Street, New York, N. Y.
57	Drg.	6	Dunbar & Sullivan Dredging Co. (N. Y.)	Buffalo, N. Y.	c/o W. J. Dugan, 254 Court Street.
58	Frt.	2	Buffalo Gravel Corporation (N. Y.)	do.	19 Hudson Street.
59	Drg.	6	Dunbar & Sullivan Dredging Co. (N. Y.)	do.	Buhl Building, Detroit, Mich.
60	Frt.	1	L. R. Connett & Co. (N. J.)	New York, N. Y.	1 Exchange Place, Jersey City, N. J.
61	Drg.	8	Duluth-Superior Dredging Co. (Minn.)	Duluth, Minn.	Foot Forty-fifth Avenue West.
62	Pas.	1	F. L. Gross	St. Louis, Mo.	National Bank of Commerce Building.
63	Drg.	9	Duluth Superior Dredging Co. (Minn.)	Duluth, Minn.	Foot Forty-fifth Avenue West.
64	Tnk.	2	Gulf Refining Co. (Tex.)	Port Arthur, Tex.	Gulf Office Building.
65	Frt.	0	Dunbar & Sullivan Dredging Co. (N. Y.)	Buffalo, N. Y.	c/o W. J. Dugan, 254 Court Street.
66	Frt.	1	Alken Towboat & Barge Co. (Fla.)	Pensacola, Fla.	South Palafox Street.
67	Frt.	1	Capital Materials Co. (Del.)	Washington, D. C.	2 S Street SW.
68	Frt.	1	Carter Thompson	New York, N. Y.	25 South Street.
69	Frt.	1	M. & J. Tracy (N. Y.)	do.	1 Broadway
70	Tnk.	14	Crosby Marine Corporation (Wash.)	Los Angeles, Calif.	311 California Street, San Francisco, Calif.

Unrigged Vessels

Line No.	Official No.	Rig	Name of vessel	Tonnage		Register dimensions			When built	Where built
				Gross	Net	Length	Breadth	Depth		
				Feet						
1	171742	Brg.	Essex No. 2	376	376	116.2	34.2	10.3	1929	Kearny, N. J.
2	166790	Cnl.	Estelle Walrod	181	171	101.0	19.6	9.6	1917	Rondout, N. Y.
3	171513	Brg.	Estelle Walde	443	429	116.0	34.0	11.4	1932	Kingston, N. Y.
4	166949	Brg.	Estelle F. Haber	431	431	114.0	26.6	12.5	1916	do.
5	171081	Brg.	Eternal Light	309	309	112.6	33.0	8.6	1921	Brooklyn, N. Y.
6	167278	Brg.	Ethel N.	324	324	113.7	34.2	9.0	1917	Rondout, N. Y.
7	166176	Brg.	Ethel & Lillian	289	289	112.7	34.3	8.1	1915	do.
8	170804	Brg.	Ethel Hedger	523	523	117.8	30.0	13.4	1929	Kingston, N. Y.
9	167739	Brg.	Eugene	385	385	107.0	28.2	12.5	1919	do.
10	170344	Cnl.	Eugene J. McCarthy	259	259	105.0	22.6	11.6	1920	do.
11	165306	Cnl.	Eugene J. Sullivan	103	96	96.0	17.4	7.3	1913	Waterford, N. Y.
12	209241	Brg.	Eugenia Hooper	730	688	198.6	32.1	12.7	1911	Chesapeake City, Md.
13	164084	Brg.	Eureka	315	315	112.6	33.5	8.9	1900	Kingston, N. Y.
14	166598	Brg.	Eureta	307	307	111.8	33.6	9.2	1900	Brooklyn, N. Y.
15	167987	Brg.	Eurets	194	194	93.7	31.2	7.5	1913	Rondout, N. Y.
16	162855	Cnl.	Evelyn C. Tucker	105	99	97.0	17.5	7.5	1904	Waterliet, N. Y.
17	171186	Brg.	Evening Light	292	292	112.0	33.0	8.4	1911	Unknown
18	164224	Brg.	Everett	440	440	186.6	23.8	11.0	1910	Elkton, Md.
19	162402	Brg.	Everett No. 2	47	47	66.7	21.8	4.1	1905	Everett, Wash.
20	170847	Brg.	Everett Fowler	309	309	114.7	33.0	8.5	1919	Kingston, N. Y.
21	212343	Brg.	Excavator	452	422	145.0	36.0	8.5	1914	Detroit, Mich.
22	163966	Brg.	Excelsior	208	208	75.4	26.0	6.3	1907	Port Townsend, Wash.
23	212127	Brg.	Exeter	1,780	1,672	256.0	43.0	20.0	1914	Noank, Conn.
24	26975	Brg.	Experiment	393	393	170.7	23.8	10.8	1901	Elkton, Md.
25	26968	Brg.	Export	340	340	84.3	30.0	6.0	1896	Brooklyn, N. Y.
26	171233	Brg.	F. P. 3	33	33	60.0	16.0	4.0	1931	Seattle, Wash.
27	169683	Brg.	F. P. No. 1	34	34	60.0	16.0	4.1	1928	Port Blakely, Wash.
28	170641	Brg.	F. P. No. 2	34	34	60.1	16.0	4.1	1930	Seattle, Wash.
29	171669	Brg.	F. P. No. 4	67	67	70.1	25.0	4.4	1933	do.
30	165454	Brg.	F. R. No. 3	180	180	108.5	26.0	7.2	1913	Sault Ste. Marie, Mich.
31	170300	Brg.	F. F. I. No. 1	13	13	36.0	12.0	4.0	1929	Seattle, Wash.
32	164405	Brg.	F. I. P. No. 4	12	12	42.1	12.0	3.1	1911	do.
33	164418	Brg.	F. I. P. Co. No. 5	20	20	48.8	14.0	3.7	1911	do.
34	164419	Brg.	F. I. P. Co. No. 6	20	20	48.8	14.0	3.7	1911	do.
35	164431	Brg.	F. I. P. Co. No. 7	25	25	51.3	18.0	3.3	1911	do.
36	165164	Brg.	F. I. P. No. 8	34	34	60.0	16.0	4.0	1913	do.
37	165202	Brg.	F. I. P. No. 9	34	34	60.0	16.0	4.0	1913	do.
38	165203	Brg.	F. I. P. No. 10	34	34	60.0	16.0	4.0	1913	do.
39	165204	Brg.	F. I. P. No. 11	34	34	60.0	16.0	4.0	1913	do.
40	165156	Brg.	F. I. P. No. 12	8	8	34.0	10.5	3.0	1913	do.
41	165156	Brg.	F. I. P. No. 13	8	8	34.0	10.5	3.0	1913	do.
42	165157	Brg.	F. I. P. No. 14	8	8	34.0	10.5	3.0	1913	do.
43	165156	Brg.	F. I. P. No. 15	8	8	34.0	10.5	3.0	1913	do.
44	165156	Brg.	F. I. P. No. 16	8	8	34.0	10.5	3.0	1913	do.
45	165856	Brg.	F. I. P. No. 17	40	40	58.8	16.0	4.1	1915	do.
46	165863	Brg.	F. I. P. No. 18	40	40	58.8	16.0	4.1	1915	Anacortes, Wash.
47	165875	Brg.	F. I. P. No. 19	40	40	58.8	16.0	4.1	1915	do.
48	165949	Brg.	F. I. P. No. 20	40	40	58.8	16.0	4.1	1915	do.
49	166008	Brg.	F. I. P. No. 21	40	40	58.8	16.0	4.1	1915	do.
50	166031	Brg.	F. I. P. No. 22	40	40	58.8	16.0	4.1	1915	do.
51	166036	Brg.	F. I. P. No. 23	40	40	58.8	16.0	4.1	1915	do.
52	167182	Brg.	F. I. P. No. 25	6	6	34.1	11.0	2.3	1918	do.
53	167183	Brg.	F. I. P. No. 26	6	6	34.1	11.0	2.3	1918	do.
54	167453	Brg.	F. I. P. No. 28	38	38	60.0	17.7	4.3	1918	do.
55	167454	Brg.	F. I. P. No. 29	38	38	60.0	17.7	4.3	1918	do.
56	167455	Brg.	F. I. P. No. 30	38	38	60.0	17.7	4.3	1918	do.
57	169652	Brg.	F. I. P. No. 31	42	42	60.1	18.0	4.6	1927	Seattle, Wash.
58	170215	Brg.	F. I. P. No. 32	7	7	32.9	11.2	2.4	1928	do.
59	170514	Brg.	F. I. P. No. 33	41	41	60.0	18.0	4.6	1929	do.
60	171683	Brg.	F. I. P. No. 34	41	41	60.0	18.1	4.6	1933	do.
61	168306	Brg.	F. L. B. No. 5	735	735	110.1	36.0	8.0	1922	do.
62	168649	Brg.	F. L. B. No. 6	171	171	88.1	32.0	7.1	1923	do.
63	169701	Brg.	F. N. F. No. 1	29	29	54.9	16.0	4.0	1927	Port Blakely, Wash.
64	170291	Brg.	F. P. C. No. 1 (WRDV)	129	129	60.0	22.0	4.1	1928	Aberdeen, Wash.
65	170390	Brg.	F. P. C. No. 2 (KJOF)	425	425	100.0	30.0	6.0	1929	Seattle, Wash.
66	170392	Brg.	F. P. C. No. 3	51	51	63.2	21.9	4.3	1929	do.
67	170393	Brg.	F. P. C. No. 4	51	51	63.2	22.0	4.4	1929	do.
68	170394	Brg.	F. P. C. No. 5	52	52	63.2	21.9	4.3	1929	do.
69	170395	Brg.	F. P. C. No. 6	52	52	63.2	21.9	4.4	1929	do.
70	164836	Brg.	F. P. O. No. 7	64	64	50.0	18.0	4.0	1912	do.
71	164499	Brg.	F. H. P. Co. No. 1	26	26	51.0	15.9	4.1	1911	Bellingham, Wash.
72	164500	Brg.	F. H. P. Co. No. 2	26	26	51.0	15.9	4.1	1911	do.
73	165855	Brg.	F. H. P. Co. No. 3	29	29	57.5	16.0	4.0	1915	Friday Harbor, Wash.
74	165856	Brg.	F. H. P. Co. No. 4	29	29	57.5	16.0	4.0	1915	do.

1 Formerly canal boat E. J. Sullivan.

2 Formerly barge (a) Elizabeth.
(b) Rita McNally.

Unrigged Vessels

Line No.	Serv-ice	Crew	Name of owner	Home port	Address of owner
1	Frt.	1	Essex Transportation Co. (N. J.)	New York, N. Y.	59 Pearl Street.
2	Frt.	1	Della McIntyre	do.	Pier 6, East River.
3	Frt.	1	Susanna E. Waidle	do.	11 Moore Street.
4	Frt.	1	Ira S. Bushey & Sons (N. Y.)	do.	764 Court Street.
5	Frt.	1	O'Brien Brothers (N. Y.)	do.	233 Broadway
6	Frt.	1	Jacob Rice & Sons	do.	103 Park Avenue.
7	Frt.	1	New York & Albany Lighterage Co. (N. Y.)	do.	Pier 39, North River.
8	Frt.	1	New York Scow Corporation (N. Y.)	do.	120 Broadway.
9	Frt.	1	Cleary Brothers (N. Y.)	do.	116 Broadway.
10	Frt.	2	James A. Dwyer	do.	4 Coenties Slip.
11	Frt.	1	William Lube	Albany, N. Y.	50 Lower Broadway, Fort Edward, N. Y.
12	Frt.	3	Eastern Transportation Co. (Del.)	Wilmington, Del.	Ford Building.
13	Frt.	1	New York & Albany Lighterage Co. (N. Y.)	New York, N. Y.	Pier 39, North River.
14	Frt.	1	New York Trap Rock Corporation (N. Y.)	do.	250 Park Avenue.
15	Frt.	1	Clyde-Mallory Lincs (Me.)	do.	Pier 36, North River.
16	Frt.	1	Michael J. Tucker	Albany, N. Y.	103 Park Avenue, N. Y.
17	Frt.	1	O'Brien Brothers (N. Y.)	New York, N. Y.	233 Broadway.
18	Frt.	1	Diamond P. Transportation Co. (Del.)	Philadelphia, Pa.	151 South Front Street.
19	Frt.	0	Alexander Thompson	Port Townsend, Wash.	1007 Hewitt Avenue, Everett, Wash.
20	Frt.	1	Conners Marine Co. (N. Y.)	New York, N. Y.	21 West Street.
21	Frt.	4	Squaw Island Sand & Gravel Corp. (N. Y.)	Buffalo, N. Y.	78 Perry Street.
22	Frt.	0	Julia J. Peck	Seattle, Wash.	1418 Grand Avenue, Everett, Wash.
23	Frt.	5	H. P. Dilkes	Philadelphia, Pa.	306 Chestnut Street.
24	Frt.	1	Diamond P. Transportation Co. (Del.)	do.	151 South Front Street.
25	Frt.	1	New York & Cuba Mail Steamship Co. (Me.)	New York, N. Y.	Foot Wall Street.
26	Fsh.	1	P. E. Harris & Co. (Wash.)	Juneau, Alaska	Dexter Horton Building, Seattle, Wash.
27	Fsh.	0	do.	Seattle, Wash.	Dexter Horton Building.
28	Fsh.	1	do.	Juneau, Alaska	Dexter Horton Building, Seattle, Wash.
29	Fsh.	0	do.	do.	do.
30	Frt.	1	Soo Sand & Gravel Co. (Mich.)	Sault Ste. Marie, Mich.	East Side, Johnson Street Slip.
31	Fsh.	1	Farwest Fishermen (Wash.)	Seattle, Wash.	Smith Tower Annex.
32	Frt.	0	Bellingham Canning Co. (Wash.)	do.	South Bellingham, Wash.
33	Frt.	0	do.	do.	do.
34	Frt.	0	Fidalgo Island Packing Co. (Me.)	do.	Central Building.
35	Frt.	0	Bellingham Canning Co. (Wash.)	do.	South Bellingham, Wash.
36	Frt.	0	do.	do.	do.
37	Frt.	0	do.	do.	do.
38	Frt.	0	Fidalgo Island Packing Co. (Me.)	do.	Central Building.
39	Frt.	0	do.	do.	do.
40	Frt.	0	Bellingham Canning Co. (Wash.)	do.	South Bellingham, Wash.
41	Frt.	0	do.	do.	do.
42	Frt.	0	do.	do.	do.
43	Frt.	0	do.	do.	do.
44	Frt.	0	do.	do.	do.
45	Frt.	0	do.	do.	do.
46	Frt.	0	Fidalgo Island Packing Co. (Me.)	do.	Central Building.
47	Frt.	0	do.	do.	do.
48	Frt.	0	do.	do.	do.
49	Frt.	0	do.	do.	do.
50	Frt.	0	do.	do.	do.
51	Frt.	0	do.	do.	do.
52	Frt.	0	do.	do.	do.
53	Frt.	0	do.	do.	do.
54	Frt.	0	do.	do.	do.
55	Frt.	0	do.	do.	do.
56	Frt.	0	do.	do.	do.
57	Fsh.	0	do.	do.	do.
58	Fsh.	0	do.	do.	do.
59	Fsh.	1	do.	do.	do.
60	Fsh.	0	do.	do.	do.
61	Frt.	0	Fidalgo Lumber & Box Co. (Wash.)	do.	Anacortes, Wash
62	Frt.	0	do.	do.	do.
63	Fsh.	0	(George A Brown	Ketchikan, Alaska	Hox 1232.
64	Fsh.	1	Fishermen's Packing Corporation (Wash.)	Seattle, Wash.	Foot Bond Street, Everett, Wash.
65	Fsh.	1	do.	do.	do.
66	Fsh.	1	do.	do.	do.
67	Fsh.	1	do.	do.	do.
68	Fsh.	1	do.	do.	do.
69	Fsh.	1	do.	do.	do.
70	Fsh.	0	do.	do.	do.
71	Fsh.	0	Friday Harbor Canning Co. (Wash.)	do.	Friday Harbor, Wash.
72	Fsh.	0	do.	do.	do.
73	Fsh.	0	do.	do.	do.
74	Fsh.	0	do.	do.	do.

^a Formerly ga. s. Excavator.
^b scow Gray Haven No. 2.

⁴ Formerly scow Chlopeck No. 1.

Line No.	Official No.	Rig	Name of vessel	Tonnage		Register dimensions			When built	Where built
				Gross	Net	Length	Breadth	Depth		
						Feet	Feet	Feet		
1	165974	Sew.	F. H. P. Co. No. 5.....	29	29	57.5	16.0	4.0	1915	Friday Harbor, Wash.
2	166631	Cnl.	F. Walrod No. 1.....	264	245	106.0	23.0	10.9	1921	Watervliet, N. Y.
3	166622	Cnl.	F. Walrod No. 2.....	264	245	106.0	23.0	10.9	1921	do.
4	166623	Cnl.	F. Walrod No. 3.....	241	228	107.2	21.5	10.5	1921	Kingston, N. Y.
5	166624	Cnl.	F. Walrod No. 4.....	241	228	107.2	21.5	10.5	1927	do.
6	169256	Sew.	F. C. Barnes Co. No. 1.....	30	30	55.8	15.8	4.1	1925	Bellingham, Wash.
7	169257	Sew.	F. C. Barnes Co. No. 2.....	30	30	55.8	15.8	4.1	1925	do.
8	169740	Brg.	F. C. Studwell.....	320	320	112.0	34.1	9.2	1927	Kingston, N. Y.
9	167410	Brg.	F. F. Storm.....	476	476	109.7	33.0	13.0	1918	Brooklyn, N. Y.
10	167698	Brg.	F. J. Barnes.....	459	459	114.0	29.0	13.1	1919	Kingston, N. Y.
11	171697	Brg.	F. P. Fitz-Gerald.....	33	33	55.8	22.0	3.3	1933	Memphis, Tenn.
12	165844	Brg.	F. W. Gwinn, jr.....	421	421	108.4	30.4	12.2	1915	Brooklyn, N. Y.
13	166247	Brg.	Fairmont.....	306	306	79.8	27.9	6.6	1916	Mariners Harbor, N. Y.
14	166665	Brg.	Fairport.....	310	310	80.1	28.1	7.2	1917	Brooklyn, N. Y.
15	169736	Brg.	Fairy.....	10	10	60.0	9.9	2.0	1927	Point Pleasant, W. Va.
16	164147	Brg.	FALTS.....	705	684	120.0	38.0	10.2	1906	Buffalo, N. Y.
17	121138	Brg.	Falls of Clyde.....	1,809	1,748	266.1	40.0	23.5	1878	Glasgow, Scotland
18	171032	Brg.	Fan Light.....	220	220	100.0	31.0	7.8	1905	Brooklyn, N. Y.
19	167373	Scw.	Farmers Friend.....	55	55	85.7	17.8	4.4	1918	Tonawanda, N. Y.
20	162844	Scw.	Far West No. 1.....	75	75	75.0	24.0	4.9	1904	Tacoma, Wash.
21	171445	Scw.	Farwest No. 5.....	19	19	40.0	15.3	4.0	Unknown.
22	171446	Scw.	Farwest No. 6.....	19	19	40.0	15.3	4.0	do.
23	171447	Scw.	Farwest No. 7.....	13	13	36.0	13.3	3.6	do.
24	171448	Scw.	Farwest No. 8.....	11	11	30.0	13.3	3.6	do.
25	170012	Scw.	Farwest No. 9.....	14	14	36.0	14.0	3.5	Unknown.
26	168296	Sow.	FAUGH A. BALLAUGH.....	59	59	63.4	21.9	5.1	do.
27	167681	Brg.	Federal No. 3.....	474	474	91.8	32.0	8.1	1918	Brooklyn, N. Y.
28	169782	Scw.	Feldspar.....	41	41	60.2	22.0	3.8	1927	Warroad, Minn.
29	163872	Brg.	Felix Murphy.....	380	380	109.6	27.3	12.0	1908	Kingston, N. Y.
30	166166	Brg.	FELL LOVELAND.....	569	569	193.0	23.8	12.6	1915	Philadelphia, Pa.
31	37620	Brg.	Fenwick.....	311	260	80.0	28.2	8.0	1901	Baltimore, Md.
32	168525	Brg.	Ferry Barge No. 1.....	9	9	48.0	12.0	1.8	1917	Kampsville, Ill.
33	168526	Brg.	Ferry Barge No. 2.....	19	19	60.0	16.0	2.3	1920	do.
34	170616	Brg.	Ferry Barge No. 3.....	21	21	60.0	18.0	2.3	1929	do.
35	171431	Brg.	Ferry Barge No. 4.....	10	10	53.0	14.0	2.0	1931	do.
36	171574	Brg.	Fidelity.....	427	427	120.7	30.6	11.0	1926	Kingston, N. Y.
37	166287	Scw.	15 (steel).....	397	397	130.0	30.0	11.0	1915	Ashtabula, Ohio
38	170336	Brg.	50.....	266	266	119.8	30.2	8.1	1924	Wilmington, Del.
39	170337	Brg.	51.....	266	266	119.8	30.2	8.1	1924	do.
40	170338	Brg.	52.....	266	266	119.8	30.2	8.1	1925	do.
41	170913	Scw.	57 (steel).....	1,174	1,174	222.8	42.4	14.7	1930	Toledo, Ohio
42	170914	Scw.	58 (steel).....	1,174	1,174	222.8	42.4	14.7	1930	do.
43	170339	Brg.	58.....	273	273	119.6	29.9	8.1	1925	Camden, N. J.
44	170340	Brg.	59.....	273	273	119.6	29.9	8.1	1925	do.
45	165221	Brg.	FIFTY NINE.....	496	496	171.0	34.1	9.6	1913	Camden, N. J.
46	169120	Brg.	Fillmore.....	452	452	113.2	27.8	13.5	1924	South Rondout, N. Y.
47	169725	Brg.	Finn McCool.....	848	808	135.0	34.0	7.7	1926	Ashland, Wis.
48	171033	Brg.	Fire Light.....	292	292	112.0	33.0	8.4	1911	Brooklyn, N. Y.
49	169672	Brg.	Flagstone.....	325	325	112.6	33.0	9.8	Unknown.
50	171034	Brg.	Flash Light.....	220	220	100.0	31.0	7.8	1907	Brooklyn, N. Y.
51	169673	Brg.	Flintstone.....	284	284	112.6	32.4	8.6	Unknown.
52	166480	Brg.	Flora.....	313	313	79.7	28.4	7.2	1916	Brooklyn, N. Y.
53	37642	Brg.	Florence.....	304	304	164.6	23.6	10.8	1900	Elkton, Md.
54	169537	Brg.	Florence E.....	324	324	116.8	34.1	9.0	1926	Brooklyn, N. Y.
55	170391	Brg.	Florence Hedger.....	523	523	117.8	30.0	13.4	1929	Kingston, N. Y.
56	165208	Cnl.	Flourence M. Trembley.....	105	99	95.0	17.6	7.6	1913	Watervliet, N. Y.
57	168516	Brg.	Florida Short Route.....	87	87	74.8	36.0	3.8	1922	Henderson, Ky.
58	163547	Brg.	Flushing.....	129	129	85.5	28.0	6.6	1904	Long Island City, N. Y.
59	167096	Brg.	Foggy Dew.....	490	481	115.3	31.0	13.6	1917	Kingston, N. Y.
60	171035	Brg.	Foot Light.....	228	228	100.0	31.0	7.9	1914	Brooklyn, N. Y.
61	167821	Scw.	Forest No. 3.....	124	124	80.6	26.1	6.9	1920	Aberdeen, Wash.
62	167822	Scw.	Forest No. 4.....	125	125	80.1	26.1	7.0	1920	do.
63	167840	Scw.	Forest No. 5.....	153	153	90.0	28.0	7.0	1920	do.
64	167865	Scw.	Forest No. 6.....	152	152	90.1	28.0	7.0	1920	do.
65	168201	Sow.	Forest No. 7.....	143	143	90.1	30.1	6.1	1921	Hooquiam, Wash.
66	168273	Scw.	Forest No. 8.....	61	61	61.9	28.0	4.2	1921	do.
67	168381	Scw.	Forest No. 9.....	218	218	80.4	34.0	8.2	1922	do.
68	169475	Scw.	Forest No. 10.....	194	194	90.0	30.0	8.3	1922	do.
69	168524	Scw.	Forest No. 11.....	163	163	80.0	32.0	7.4	1922	Aberdeen, Wash.
70	168568	Scw.	Forest No. 12.....	157	157	81.2	32.0	7.0	1921	do.
71	168649	Scw.	Forest No. 14.....	153	153	80.0	32.0	7.1	1923	Hooquiam, Wash.

1 Formerly (a) British ship. Falls of Clyde.
(b) Hawaiian ship. Falls of Clyde.

(c) Joseph McIlvaine.
5 Formerly barge. 6 Yerrut II.
(c) Fougères.

Unrigged Vessels

707

Line No.	Serv-ice	Crew	Name of owner	Home port	Address of owner
1	Fsh.	0	Friday Harbor Canning Co. (Wash.)	Seattle, Wash.	Friday Harbor, Wash.
2	Frt.	1	Cowles Barge Line (N. Y.)	Buffalo, N. Y.	360 Ohio Street.
3	Frt.	1	do.	do.	Do.
4	Frt.	1	do.	do.	Do.
5	Frt.	1	do.	do.	Do.
6	Frt.	0	United States National Bank of Portland.	Wrangell, Alaska.	Portland, Oreg.
7	Frt.	0	do.	do.	Do.
8	Frt.	1	New York Trap Rock Corporation (N. Y.)	New York, N. Y.	250 Park Avenue.
9	Frt.	1	Louis O'Donnell	do.	44 Whitehall Street.
10	Frt.	1	Grain Transit (N. Y.)	do.	21 West Street.
11	Pas.	3	Elizabeth Fitz-Gerald	Baton Rouge, La.	325 De Soto Street, Clarksdale, Miss.
12	Frt.	1	James T. O'Donnell	New York, N. Y.	44 Whitehall Street.
13	Frt.	1	B. & O. R. R. Co. (Md.)	Baltimore, Md.	Baltimore and Charles Streets.
14	Frt.	1	do.	do.	Do.
15	Fer.	1	Claud A. Henderson	Pittsburgh, Pa.	Kenova, W. Va.
16	Frt.	2	England Towing Co.	Duluth, Minn.	1930 East Fifth Street.
17	Tnk.	22	General Petroleum Corporation (Del.)	Seattle, Wash.	1710 Sixteenth Avenue SW.
18	Frt.	1	O'Brien Brothers (N. Y.)	New York, N. Y.	233 Broadway.
19	Frt.	1	Niagara Ferry Co. (N. Y.)	Buffalo, N. Y.	341 South Niagara Street, Tonawanda, N. Y.
20	Frt.	0	Tacoma Tug & Barge Co. (Wash.)	Tacoma, Wash.	N. P. Dock.
21	Fsh.	0	Farwest Fisheries (Wash.)	Seward, Alaska.	Smith Tower Annex, Seattle, Wash.
22	Fsh.	0	do.	do.	Do.
23	Fsh.	0	do.	do.	Do.
24	Fsh.	0	do.	do.	Do.
25	Fsh.	0	do.	do.	Do.
26	Frt.	2	Dunbar & Sullivan Dredging Co. (N. Y.)	Seattle, Wash.	Smith Tower Annex.
27	Frt.	1	Anthony O'Boyle (N. Y.)	Buffalo, N. Y.	c/o W. J. Dugan, 254 Court Street.
28	Frt.	2	Feldspar Products Co. (Minn.)	New York, N. Y.	15 Moore Street.
29	Frt.	1	M. & J. Tracy (N. Y.)	Duluth, Minn.	Warroad, Minn.
30	Frt.	2	S. C. Loveland Co. (Del.)	New York, N. Y.	1 Broadway.
31	Frt.	3	B. & O. R. R. Co. (Md.)	Philadelphia, Pa.	151 South Front Street.
32	Fer.	1	L. I. Cooke	Baltimore, Md.	Baltimore and Charles Streets.
33	Fer.	1	Columbiana Ferry Co.	Peoria, Ill.	2150 Lawrence Avenue, Chicago, Ill.
34	Fer.	1	do.	do.	Kampville, Ill.
35	Fer.	1	do.	do.	Do.
36	Fer.	1	Marine Transit Corporation (N. Y.)	New York, N. Y.	17 Battery Place.
37	Frt.	1	Dunbar & Sullivan Dredging Co. (N. Y.)	Buffalo, N. Y.	c/o W. J. Dugan, 254 Court Street.
38	Frt.	2	Warner Co. (Del.)	Philadelphia, Pa.	1616 Walnut Street.
39	Frt.	2	do.	do.	Do.
40	Frt.	2	do.	do.	Do.
41	Frt.	0	Great Lakes Dredge & Dock Co. (N. J.)	Duluth, Minn.	Exchange Building.
42	Frt.	0	do.	do.	Do.
43	Frt.	2	Warner Co. (Del.)	Philadelphia, Pa.	1616 Walnut Street.
44	Frt.	2	do.	do.	Do.
45	Tnk.	1	Texas Co. (Del.)	Wilmington, Del.	7 West Tenth Street.
46	Frt.	1	Thomas J. Howard	New York, N. Y.	17 Battery Place.
47	Frt.	12	John Schroeder Lumber Co. (Wis.)	Milwaukee, Wis.	306 East Walnut Street.
48	Frt.	1	O'Brien Brothers (N. Y.)	New York, N. Y.	233 Broadway.
49	Frt.	1	New York Trap Rock Corporation (N. Y.)	do.	250 Park Avenue.
50	Frt.	1	O'Brien Brothers (N. Y.)	do.	233 Broadway.
51	Frt.	1	New York Trap Rock Corporation (N. Y.)	do.	250 Park Avenue.
52	Frt.	1	B. & O. R. R. Co. (Md.)	Baltimore, Md.	Baltimore and Charles Streets.
53	Frt.	2	Larnie B. Shaw	Philadelphia, Pa.	Bullitt Building.
54	Frt.	1	Esner Sand & Gravel Corporation (N. Y.)	New York, N. Y.	One hundred and ninth Street and East River.
55	Frt.	1	New York Scow Corporation (N. Y.)	do.	120 Broadway.
56	Frt.	1	Gabriel Robert	Rouses Point, N. Y.	Champlain, N. Y.
57	Fer.	0	Shawneetown Ferry Co. (Ky.)	Louisville, Ky.	c/o Bankers Trust Co.
58	Frt.	1	P. F. & W. A. Kane	New York, N. Y.	Forty-sixth Street and East River.
59	Frt.	1	M. & J. Tracy (N. Y.)	do.	1 Broadway.
60	Frt.	1	O'Brien Brothers (N. Y.)	do.	233 Broadway.
61	Frt.	0	W. R. Osborn	Seattle, Wash.	418 Broadway, Aberdeen, Wash.
62	Frt.	0	do.	do.	Do.
63	Frt.	0	do.	do.	Do.
64	Frt.	0	Olympic Lighterage Co. (Wash.)	do.	Dawson Street and East Marginal Way.
65	Frt.	0	James Draham	do.	R. F. D. 1, Olympia, Wash.
66	Frt.	0	Pacific Contracting Co. (Wash.)	do.	Raymond, Wash.
67	Frt.	0	W. R. Osborn	do.	418 Broadway, Aberdeen, Wash.
68	Frt.	0	do.	do.	Do.
69	Frt.	0	do.	do.	Do.
70	Frt.	0	Willapa Barge Co. (Wash.)	do.	Raymond, Wash.
71	Frt.	0	W. R. Osborn	do.	418 Broadway, Aberdeen, Wash.

Unrigged Vessels

Line No.	Official No.	Rig	Name of vessel	Tonnage		Register dimensions			When built	Where built
				Gross	Net	Length	Breadth	Depth		
				Feet			Feet			
1	168987	Sew.	Forest No. 15	159	159	80.0	32.0	7.3	1924	Hoquiam, Wash.
2	169406	Sew.	Forest No. 16	154	154	80.0	32.0	7.1	1926	do
3	169700	Sew.	Forest No. 17	153	153	80.2	32.0	7.1	1927	do
4	170457	Brg.	Fortuna	325	325	114.0	34.6	8.8	1926	South Rondout, N. Y.
5	166468	Brg.	Port Worth	245	245	102.0	32.0	8.1	1915	Tottenville, N. Y.
6	170326	Brg.	40	266	266	119.8	30.2	8.1	1923	Wilmington, Del.
7	170327	Brg.	41	266	266	119.8	30.2	8.1	1923	do
8	170328	Brg.	42	266	266	119.8	30.2	8.1	1923	do
9	170329	Brg.	43	266	266	119.8	30.2	8.1	1924	Wilmington, Del.
10	170330	Brg.	44	266	266	119.8	30.2	8.1	1924	do
11	171226	Brg.	44	215	215	100.3	34.0	7.3	1923	Portland, Oreg.
12	170331	Brg.	45	266	266	119.8	30.2	8.1	1924	Wilmington, Del.
13	171227	Brg.	45	215	215	100.3	34.0	7.3	1922	Portland, Oreg.
14	170332	Brg.	46	266	266	119.8	30.2	8.1	1924	Wilmington, Del.
15	171228	Brg.	46	318	318	123.9	35.9	8.2	1924	Portland, Oreg.
16	170333	Brg.	47	266	266	119.8	30.2	8.1	1924	Wilmington, Del.
17	171229	Brg.	47	318	318	123.9	35.9	8.2	1924	Portland, Oreg.
18	170334	Brg.	48	266	266	119.8	30.2	8.1	1924	Wilmington, Del.
19	170335	Brg.	49	266	266	119.8	30.2	8.1	1924	do
20	169470	Sew.	Foss 1	501	501	130.2	40.0	10.7	1926	Seattle, Wash.
21	169759	Sew.	Foss 3	500	500	130.1	40.0	10.7	1927	do
22	164681	Brg.	Foss 4	534	534	121.6	42.0	12.1	1904	Hoquiam, Wash.
23	170660	Sew.	Foss 5	504	504	130.0	40.0	10.9	1930	Seattle, Wash.
24	170161	Sow.	Foss 10	229	229	90.6	36.0	8.0	1928	Tacoma, Wash.
25	169887	Sew.	Foss 11	226	226	90.4	36.0	8.0	1927	do
26	169504	Sew.	Foss 12	221	221	90.1	36.0	8.0	1926	Seattle, Wash.
27	169520	Sew.	Foss 13	225	225	90.0	36.0	8.0	1929	do
28	169514	Sew.	Foss 36	316	316	100.3	36.0	9.9	1926	do
29	169515	Sew.	Foss 37	316	316	100.2	36.0	9.9	1926	do
30	171379	Sew.	Foss 45	254	254	90.6	36.0	8.9	1931	Tacoma, Wash.
31	169251	Sow.	Foss 46	388	388	110.5	36.0	11.0	1925	Seattle, Wash.
32	169276	Sow.	Foss 47	386	386	110.3	36.0	10.9	1925	do
33	169265	Sow.	Foss 48	363	363	109.8	35.8	10.4	1925	do
34	169314	Sow.	Foss 49	365	365	109.6	36.0	10.4	1925	do
35	170051	Sew.	Foss 50	233	233	110.0	30.2	7.8	1907	Bremerton, Wash.
36	170052	Sew.	Foss 51	233	233	110.0	30.2	7.8	1907	do
37	170053	Sew.	Foss 52	233	233	110.0	30.2	7.8	1908	do
38	170054	Sew.	Foss 53	233	233	110.0	30.2	7.8	1908	do
39	170055	Sew.	Foss 54	233	233	110.0	30.2	7.8	1908	do
40	170056	Sew.	Foss 55	233	233	110.0	30.2	7.8	1908	do
41	169116	Sow.	Foss 57	41	41	65.3	23.0	3.3	1900	New Whatcom, Wash.
42	169471	Sow.	Foss 59	252	252	89.8	36.0	9.0	1926	Seattle, Wash.
43	170474	Sow.	Foss 63	522	522	104.5	48.0	11.5	1922	Houghton, Wash.
44	169694	Sow.	Foss 64	522	522	104.5	48.0	11.5	1922	do
45	170868	Brg.	Foss 100	588	588	136.9	40.0	11.5	1930	do
46	170612	Sew.	Foss 101	222	222	90.1	36.0	8.0	1930	Seattle, Wash.
47	169188	Sow.	Foss No. 29	228	228	100.0	34.0	7.8	1924	do
48	168489	Sow.	Foss No. 35	311	311	100.0	35.8	9.1	1922	do
49	168426	Sow.	Foss No. 39	311	311	100.0	35.9	9.9	1922	do
50	168459	Sow.	Foss No. 40	311	311	100.0	36.0	9.9	1922	do
51	168673	Sow.	Foss No. 41	229	229	90.0	36.0	8.1	1923	do
52	168691	Sow.	Foss No. 42	253	253	90.0	36.0	9.0	1923	do
53	168713	Sow.	Foss No. 43	253	253	90.0	36.0	9.0	1923	do
54	168722	Sow.	Foss No. 44	252	252	90.0	35.9	9.0	1923	do
55	168920	Sow.	Foss No. 56	237	237	100.2	32.0	8.4	1913	Port Blakely, Wash.
56	165817	Sow.	Foss Launch Co. No. 6	150	150	90.4	28.0	7.1	1902	Olympia, Wash.
57	165818	Sow.	Foss Launch Co. No. 7	150	150	90.4	28.0	7.1	1902	do
58	165819	Sow.	Foss Launch Co. No. 8	150	150	90.4	28.0	7.1	1902	do
59	165820	Sow.	Foss Launch Co. No. 9	150	150	90.4	28.0	7.1	1902	do
60	166644	Sow.	Foss Launch Co. No. 14	234	234	100.8	32.1	8.4	1913	Port Blakely, Wash.
61	169645	Sow.	Foss Launch Co. No. 15	234	234	100.8	32.1	8.4	1913	do
62	167326	Sew.	Foss Launch Co. No. 22	19	19	37.2	16.0	4.1	1918	Tacoma, Wash.
63	170622	Brg.	Fostoria	498	498	100.0	32.0	8.3	1930	Mariners Harbor, N. Y.
64	166286	Sow.	14 (steel)	397	397	130.0	30.0	11.0	1915	Ashtabula, Ohio
65	106521	Brg.	Fox	342	266	145.0	35.0	9.4	1888	Fairhaven, Calif.
66	165176	Sow.	Fox	24	24	50.0	16.0	3.9	1913	Port Blakely, Wash.
67	167729	Brg.	Fox	7	7	45.1	12.0	1.6	1918	Dandridge, Tenn.
68	171542	Brg.	FRANCES K	232	224	80.0	30.2	10.2	1929	San Francisco, Calif.
69	167444	Brg.	FRANCES P	772	711	204.5	30.0	13.2	1918	Carrabelle, Fla.
70	163888	Cnl.	FRANCES ROBERTS	117	111	95.5	17.4	8.1	1909	Whitehall, N. Y.
71	166908	Brg.	FRANCES SOULLY	451	451	115.3	31.0	13.6	1932	Kingston, N. Y.
72	168144	Brg.	FRANCES V. FLEDA	489	489	113.8	31.0	13.6	1920	Rondout, N. Y.
73	170507	Brg.	FRANCIS	29	29	70.0	16.0	3.0	1929	Clarington, Ohio
74	37638	Brg.	FRANCIS CONWAY	290	296	102.5	26.8	10.6	1903	Rondout, N. Y.
75	169650	Brg.	FRANCIS KILLIAN, JR.	236	224	104.5	22.5	10.5	1917	do

1 Formerly barge D. L. Co. XXIII.
 2 Formerly U. S. N. scow No. Y. C. 157.
 3 Formerly U. S. N. scow No. Y. C. 156.
 4 Formerly U. S. N. scow No. Y. C. 172.

5 Formerly U. S. N. scow No. Y. C. 190.
 6 Formerly U. S. N. scow No. Y. C. 191.
 7 Formerly U. S. N. scow No. Y. C. 193.
 8 Formerly scow No. 3.

Unrigged Vessels

709

Line No.	Serv-ice	Crew	Name of owner	Home port	Address of owner
1	Frt.	0	W. R. Osborn.....	Seattle, Wash.....	418 Broadway, Aberdeen, Wash.
2	Frt.	1	do.....	do.....	Do.
3	Frt.	0	do.....	do.....	Do.
4	Frt.	1	G. F. Harms Co. (N. Y.).....	New York, N. Y.....	25 Broadway.
5	Frt.	1	Clyde-Mallory Lines (Me.).....	do.....	Pier 36, North River.
6	Frt.	2	Warner Co. (Del.).....	Philadelphia, Pa.....	1616 Walnut Street.
7	Frt.	2	do.....	do.....	Do.
8	Frt.	2	do.....	do.....	Do.
9	Frt.	2	do.....	do.....	Do.
10	Frt.	2	do.....	do.....	Do.
11	Frt.	1	Columbia Contract Co. (Oreg.).....	Portland, Oreg.....	44 Southeast Salmon Street.
12	Frt.	2	Warner Co. (Del.).....	Philadelphia, Pa.....	1616 Walnut Street.
13	Frt.	1	Columbia Contract Co. (Oreg.).....	Portland, Oreg.....	44 Southeast Salmon Street.
14	Frt.	2	Warner Co. (Del.).....	Philadelphia, Pa.....	1616 Walnut Street.
15	Frt.	1	Columbia Contract Co. (Oreg.).....	Portland, Oreg.....	44 Southeast Salmon Street.
16	Frt.	2	Warner Co. (Del.).....	Philadelphia, Pa.....	1616 Walnut Street.
17	Frt.	1	Columbia Contract Co. (Oreg.).....	Portland, Oreg.....	44 Southeast Salmon Street.
18	Frt.	2	Warner Co. (Del.).....	Philadelphia, Pa.....	1616 Walnut Street.
19	Frt.	2	do.....	do.....	Do.
20	Frt.	0	Foss Launch & Tug Co. (Wash.).....	Tacoma, Wash.....	400 Dock Street.
21	Frt.	0	do.....	do.....	Do.
22	Frt.	0	do.....	do.....	Do.
23	Frt.	1	do.....	do.....	Do.
24	Frt.	0	do.....	do.....	Do.
25	Tnk.	0	Foss Co. (Wash.).....	Seattle, Wash.....	660 West Ewing Street.
26	Frt.	4	Foss Launch & Tug Co. (Wash.).....	Tacoma, Wash.....	400 Dock Street.
27	Frt.	0	do.....	do.....	Do.
28	Frt.	0	do.....	do.....	Do.
29	Frt.	0	do.....	do.....	Do.
30	Frt.	1	do.....	do.....	Do.
31	Frt.	0	do.....	do.....	Do.
32	Frt.	0	do.....	do.....	Do.
33	Frt.	0	do.....	do.....	Do.
34	Frt.	0	do.....	do.....	Do.
35	Frt.	0	do.....	do.....	Do.
36	Tnk.	0	Foss Co. (Wash.).....	Seattle, Wash.....	660 West Ewing Street.
37	Frt.	0	Foss Launch & Tug Co. (Wash.).....	Tacoma, Wash.....	400 Dock Street.
38	Frt.	0	do.....	do.....	Do.
39	Frt.	0	do.....	do.....	Do.
40	Tnk.	0	Foss Co. (Wash.).....	Seattle, Wash.....	660 West Ewing Street.
41	Frt.	0	do.....	do.....	Do.
42	Frt.	0	do.....	do.....	Do.
43	Frt.	0	Transbay Construction Co. (Del.).....	San Francisco, Calif.....	Pier 24.
44	Frt.	0	do.....	do.....	Do.
45	Tnk.	2	Foss Launch & Tug Co. (Wash.).....	do.....	400 Dock Street.
46	Frt.	1	Marine Oil Transportation Co. (Wash.).....	Seattle, Wash.....	Sixth Avenue West and Nicker- son Street.
47	Frt.	0	Foss Launch & Tug Co. (Wash.).....	Tacoma, Wash.....	400 Dock Street.
48	Frt.	1	do.....	do.....	Do.
49	Frt.	1	do.....	do.....	Do.
50	Frt.	1	do.....	do.....	Do.
51	Frt.	0	do.....	do.....	Do.
52	Frt.	0	do.....	do.....	Do.
53	Frt.	0	do.....	do.....	Do.
54	Frt.	1	do.....	do.....	Do.
55	Frt.	0	Foss Co. (Wash.).....	Seattle, Wash.....	660 West Ewing Street.
56	Frt.	0	Foss Launch & Tug Co. (Wash.).....	Tacoma, Wash.....	400 Dock Street.
57	Frt.	0	do.....	do.....	Do.
58	Frt.	0	do.....	do.....	Do.
59	Frt.	0	do.....	do.....	Do.
60	Frt.	0	do.....	do.....	Do.
61	Frt.	0	do.....	do.....	Do.
62	Frt.	0	do.....	do.....	Do.
63	Frt.	1	Baltimore & Ohio R. R. Co. (Md.).....	Baltimore, Md.....	Baltimore and Charles Streets.
64	Frt.	1	Dunbar & Sullivan Dredging Co. (N. Y.).....	Buffalo, N. Y.....	c/o W. J. Dugan, 254 Court Street.
65	Fsh.	2	Mallbu Maritime Corporation (Del.).....	Los Angeles, Calif.....	Tower Building, Santa Monica, Calif.
66	Fsh.	0	Booth Salmon Co. (Del.).....	Seattle, Wash.....	Burke Building.
67	Pass.	0	Mrs. Thula Fox.....	Chattanooga, Tenn.....	Dandridge, Tenn.
68	Wrk.	2	Vincent Morabito.....	San Francisco, Calif.....	62 Devisadero Street.
69	Frt.	1	Diamond P. Transportation Co. (Del.).....	Philadelphia, Pa.....	151 South Front Street.
70	Frt.	1	Charles M. Roberts.....	Albany, N. Y.....	Champlain, N. Y.
71	Frt.	1	Thomas A. Tucker.....	New York, N. Y.....	1 Broadway.
72	Frt.	1	Grain Transit Corporation (N. Y.).....	do.....	17 State Street.
73	Fer.	1	West Virginia Powhatan Ferry Co. (W. Va.).....	Cincinnati, Ohio.....	Powhatan Point, Ohio.
74	Frt.	1	Michael J. Derby.....	New York, N. Y.....	17 State Street.
75	Frt.	1	William Killan.....	do.....	211 Eagle Street (B).

⁹ Formerly U. S. E. C. scow No. 6.

¹⁰ Formerly U. S. N. launch.

¹¹ Formerly schooner Allen A.

¹² Formerly barge Ella V. Camp.

¹³ Formerly canal boat J. P. O. Langlois.

¹⁴ Formerly barge Frances V. Whitney.

Unrigged Vessels

Line No.	Official No.	Rig	Name of vessel	Tonnage		Register dimensions			When built	Where built
				Gross	Net	Length	Breadth	Depth		
				Feet			Feet			
				Feet			Feet			
1	35616	Brg.	Francis G. McNally	417	417	180.6	23.9	11.0	1901	Elkton, Md.
2	170063	Brg.	Francis J. Bird	476	276	108.5	22.4	11.2	1920	Whitehall, N. Y.
3	166341	Brg.	Francis S. Bushey	528	528	120.0	33.0	12.8	1916	Brooklyn, N. Y.
4	166563	Brg.	Francis T. Howard	438	430	113.9	30.0	12.5	1917	Rondout, N. Y.
5	37699	Brg.	Frank	419	419	180.7	23.8	10.8	1902	Elkton, Md.
6	166781	Brg.	Frank	246	232	108.0	22.5	10.5	1917	Watervliet, N. Y.
7	170675	Brg.	Frank	330	330	114.0	34.0	8.9	1928	Brooklyn, N. Y.
8	166852	Brg.	Frank Cooney	320	320	112.0	34.1	9.2	1927	Kingston, N. Y.
9	167263	Brg.	Frank Egan, Jr.	240	228	107.6	22.5	10.5	1918	do
10	170676	Brg.	Frank Faraco	335	335	112.0	34.1	9.2	1930	Newburgh, N. Y.
11	168856	Cnl.	Frank Jennings	122	115	96.5	17.5	8.4	1906	Whitehall, N. Y.
12	221387	Brg.	FRANK MUNICH	312	312	148.3	20.2	10.9	1920	New Bern, N. C.
13	166534	Brg.	Frank A. Smith	414	414	116.7	29.7	12.6	1916	Kingston, N. Y.
14	171427	Brg.	Frank C. Mertz	335	335	112.0	34.1	9.2	1922	Newburgh, N. Y.
15	166414	Brg.	Frank J. Casey	306	306	111.8	33.8	8.8	1924	Totenville, N. Y.
16	166676	Brg.	Frank J. Gallagher	333	333	115.3	36.2	9.2	1915	Rockland Lake, N. Y.
17	170061	Brg.	Frank J. Goldsmith	320	320	112.0	34.1	9.2	1928	Newburgh, N. Y.
18	166634	Brg.	Frank M. Knauss	333	333	113.6	33.9	9.3	1926	Kingston, N. Y.
19	167106	Brg.	Frank P. Scully	521	504	116.0	30.2	14.0	1917	Gildersleeve, Conn.
20	163116	Brg.	Frank R. Dicks	480	433	199.7	23.6	10.8	1913	Buff. Me.
21	166880	Brg.	Frank R. Finlayson	320	320	112.0	34.1	9.2	1927	Newburgh, N. Y.
22	168492	Brg.	Frank W. Smith	308	308	111.2	32.2	9.4	1918	Kingston, N. Y.
23	168507	Brg.	FRANKFORT	291	291	140.3	35.1	6.5	1922	Pittsburgh, Pa.
24	44346	Brg.	Franklin T.	428	428	183.8	23.9	10.9	1902	Elkton, Md.
25	164269	Brg.	Franklin H. Keele	255	255	100.9	25.0	11.6	1909	Kingston, N. Y.
26	166782	Scw.	Fred	132	132	59.0	25.4	3.3	1917	Alexandria Bay, N. Y.
27	171342	Brg.	Fred R.	307	307	111.5	32.9	8.3	1920	Kingston, N. Y.
28	168625	Brg.	Fred Juenger	508	508	114.0	30.6	13.6	1922	do.
29	170349	Brg.	Fred Munster	523	523	117.8	30.0	13.4	1929	do.
30	164829	Brg.	FRED SMARTLEY, Jr.	522	522	189.2	23.8	12.0	1912	Philadelphia, Pa.
31	171277	Brg.	Fred A. Boeye	242	242	99.5	28.3	7.9	1929	Kingston, N. Y.
32	169165	Brg.	FRED E. HASLER	721	712	200.2	36.0	10.2	1910	Pittsburgh, Pa.
33	167910	Brg.	Fred G. Shovah	246	246	108.0	22.5	10.5	1920	Watervliet, N. Y.
34	168518	Brg.	Fred S. Burroughs	236	236	99.4	21.5	10.7	1922	Kingston, N. Y.
35	167891	Brg.	Fred W. Barth	247	247	105.6	22.0	10.9	1920	Cohoes, N. Y.
36	164980	Brg.	Freddie McCann	430	430	113.8	29.3	12.8	1912	Kingston, N. Y.
37	166621	Brg.	Frederick	311	311	79.7	28.4	7.2	1917	Brooklyn, N. Y.
38	167406	Brg.	Frederick No. 10	428	421	112.0	29.2	13.3	1918	Kingston, N. Y.
39	166206	Brg.	Frederick No. 11	435	435	113.0	28.0	13.3	1916	South Rondout, N. Y.
40	167105	Brg.	Freedom	447	447	112.0	29.0	13.1	1917	Kingston, N. Y.
41	167212	Brg.	Freedom	495	495	115.4	31.0	13.2	1918	do.
42	166847	Brg.	Freestone	297	297	112.1	33.5	8.9	1905	Brooklyn, N. Y.
43	166500	Brg.	Fresno	242	242	95.2	34.2	8.5	1916	Kingston, N. Y.
44	171036	Brg.	Fuel Light	293	293	110.5	33.0	8.6	1908	Brooklyn, N. Y.
45	169863	Brg.	Full Moon	19	19	45.9	14.4	4.1	1927	San Francisco, Calif.
46	121064	Brg.	Fulton	640	640	152.7	33.5	11.4	1898	Fairhaven, Calif.
47	171336	Scw.	G-1	23	23	35.9	16.0	5.3	1923	Astoria, Ore.
48	171338	Scw.	G-11	28	28	54.0	16.1	4.0	1920	Portland, Ore.
49	170766	Brg.	G-G 1	220	220	100.3	30.2	7.6	1905	New York, N. Y.
50	170760	Brg.	G-G 2	220	220	100.3	30.2	7.6	1905	do.
51	171337	Brg.	G-2	269	269	117.3	32.2	8.1	1920	Astoria, Ore.
52	170761	Brg.	G-G 3	220	220	100.3	30.2	7.6	1905	New York, N. Y.
53	170762	Brg.	G-G 4	220	220	100.3	30.2	7.6	1905	do.
54	170763	Brg.	G-G 5	220	220	100.3	30.2	7.6	1905	do.
55	170764	Brg.	G-G 6	212	212	100.0	30.1	7.4	1905	do.
56	170765	Brg.	G-G 7	212	212	100.0	30.1	7.4	1905	do.
57	170766	Brg.	G-G 8	212	212	100.0	30.1	7.4	1905	do.
58	170767	Brg.	G-G 9	212	212	100.0	30.1	7.4	1905	do.
59	170919	Brg.	G-G 10	212	212	100.0	30.1	7.4	1910	Brooklyn, N. Y.
60	170795	Brg.	G-G 11	222	222	100.5	30.3	7.5	1914	do.
61	170796	Brg.	G-G 12	229	229	100.0	31.1	7.7	1914	do.
62	170797	Brg.	G-G 14	222	222	100.5	30.1	7.5	1914	do.
63	170798	Brg.	G-G 15	229	229	100.1	31.3	7.7	1914	do.
64	170799	Brg.	G-G 16	230	230	100.0	31.0	7.8	1914	do.
65	170800	Brg.	G-G 17	222	222	100.5	30.3	7.5	1914	do.
66	170801	Brg.	G-G 18	230	230	100.0	31.0	7.8	1914	do.
67	170802	Brg.	G-G 19	222	222	100.5	30.3	7.5	1914	New York, N. Y.
68	170803	Brg.	G-G 20	230	230	100.0	31.0	7.8	1914	Brooklyn, N. Y.
69	170804	Brg.	G-G 21	229	229	100.1	31.1	7.7	1914	do.
70	170805	Brg.	G-G 22	277	277	104.0	33.0	8.6	1914	Unknown
71	170806	Brg.	G-G 23	230	230	100.0	31.0	7.8	1914	do.

* Formerly barge (a) D. Fairfax Bush.
 (b) Agnes McNally.
 * Formerly st. s. Westchester.

* Formerly barge Isabel.
 * Formerly barge Charles C. Mollvalne.
 * Formerly barge Hamburg.

Unrigged Vessels

Line No.	Serv-ice	Crew	Name of owner	Home port	Address of owner
1	Frt.	1	John H. McNally, estate of.....	Philadelphia, Pa.	2633 East Thompson Street.
2	Frt.	1	Carleton Newell.....	New York, N. Y.	16 Moore Street.
3	Frt.	0	Cleary Bros. (N. Y.).....	do.	116 Broad Street.
4	Frt.	1	Michael J. Howard.....	do.	1 Broadway.
5	Frt.	2	James L. Crawford.....	Philadelphia, Pa.	151 South Front Street.
6	Frt.	1	James F. Dwyer.....	Albany, N. Y.	20 West Strand, Kingston, N. Y.
7	Frt.	1	L. R. Connatt & Co. (N. J.).....	New York, N. Y.	1 Exchange Place, Jersey City, N. J.
8	Frt.	1	New York Trap Rock Corporation (N. Y.).....	do.	250 Park Avenue.
9	Frt.	1	Frank Egan.....	Albany, N. Y.	60 East Chester Street, Kingston, N. Y.
10	Frt.	1	Hudson River Shipyards Corporation (N. Y.).....	New York, N. Y.	250 Park Avenue.
11	Frt.	1	Mary Haley.....	do.	Pier 6, East River.
12	Frt.	1	S. C. Loveland Co. (Del.).....	Philadelphia, Pa.	151 South Front Street.
13	Frt.	1	Michael J. Derby.....	New York, N. Y.	17 State Street.
14	Frt.	1	Hudson River Shipyards Corporation (N. Y.).....	do.	250 Park Avenue.
15	Frt.	1	New York Trap Rock Corporation (N. Y.).....	do.	Do.
16	Frt.	1	do.	do.	Do.
17	Frt.	1	do.	do.	Do.
18	Frt.	1	do.	do.	Do.
19	Frt.	1	Anthony O'Boyle (N. Y.).....	do.	15 Moore Street.
20	Frt.	1	Eastern Transportation Co. (Del.).....	Wilmington, Del.	Ford Building.
21	Frt.	1	New York Trap Rock Corporation (N. Y.).....	New York, N. Y.	250 Park Avenue.
22	Frt.	1	New York Trap Rock Corporation (N. Y.).....	do.	Do.
23	Tnk.	0	Inland Waterways Co. (Del.).....	Louisville, Ky.	122 South Fifth Street.
24	Frt.	1	Diamond P. Transportation Co. (Del.).....	Philadelphia, Pa.	151 South Front Street.
25	Frt.	2	Coastwise Lighterage Co. (Mass.).....	Boston, Mass.	92 State Street.
26	Frt.	1	Fred Knight.....	Cape Vincent, N. Y.	Alexandria Bay, N. Y.
27	Frt.	1	Jacob Rice & Sons.....	New York, N. Y.	103 Park Avenue.
28	Frt.	0	James T. O'Donnell.....	do.	44 Whitehall Street.
29	Frt.	1	Anthony O'Boyle (N. Y.).....	do.	15 Moore Street.
30	Frt.	2	S. C. Loveland Co. (Del.).....	Philadelphia, Pa.	151 South Front Street.
31	Frt.	1	James F. Dwyer.....	New York, N. Y.	c/o Dwyer Bros. Lighterage, 4 Centies Slip.
32	Tnk.	2	Canal Navigation Co. (N.Y.).....	do.	292 Madison Avenue.
33	Frt.	1	William E. Shoval.....	do.	c/o Dispatch Shipping Corpora- tion, 44 Whitehall Street.
34	Frt.	1	Marine Transit Corporation (N. Y.).....	do.	17 Hattery Place.
35	Frt.	1	Frank T. Desnoyers.....	do.	136 Slip Avenue, Jersey City, N. J.
36	Frt.	1	Seaboard & Inland Barge Co. (N. Y.).....	do.	1 Broadway.
37	Frt.	1	B. & O. R. R. Co. (Md.).....	Baltimore, Md.	Baltimore and Charles Streets.
38	Frt.	1	M. & J. Tracy (N. Y.).....	New York, N. Y.	1 Broadway.
39	Frt.	1	do.	do.	Do.
40	Frt.	1	Anthony O'Boyle (N. Y.).....	do.	15 Moore Street.
41	Frt.	1	Cleary Bros. (N. Y.).....	do.	116 Broad Street.
42	Frt.	0	New York Trap Rock Corporation (N. Y.).....	do.	250 Park Avenue.
43	Frt.	1	Southern Pacific Co. (Ky.).....	do.	Pier 49, North River.
44	Frt.	1	O'Brien Brothers (N. Y.).....	do.	233 Broadway.
45	Esh.	2	Salvatore Russo.....	San Francisco, Calif.	9 Municipal Wharf, Monterey, Calif.
46	Frt.	0	Olympic Lighterage Co. (Wash.).....	Seattle, Wash.	East Marginal Way and Dawson Street.
47	Tnk.	0	Gilpin Construction Co. (Oreg.).....	Portland, Oreg.	Henry Building.
48	Tnk.	1	do.	do.	Do.
49	Frt.	1	Goodwin-Gallagher Sand & Gravel Corporation (N. Y.).....	New York, N. Y.	551 Fifth Avenue.
50	Frt.	1	do.	do.	Do.
51	Frt.	0	Gilpin Construction Co. (Oreg.).....	Portland, Oreg.	Henry Building.
52	Frt.	1	Goodwin-Gallagher Sand & Gravel Corporation (N. Y.).....	New York, N. Y.	551 Fifth Avenue.
53	Frt.	1	do.	do.	Do.
54	Frt.	1	do.	do.	Do.
55	Frt.	1	do.	do.	Do.
56	Frt.	1	do.	do.	Do.
57	Frt.	1	do.	do.	Do.
58	Frt.	1	do.	do.	Do.
59	Frt.	1	do.	do.	Do.
60	Frt.	1	do.	do.	Do.
61	Frt.	1	do.	do.	Do.
62	Frt.	1	do.	do.	Do.
63	Frt.	1	do.	do.	Do.
64	Frt.	1	do.	do.	Do.
65	Frt.	1	do.	do.	Do.
66	Frt.	1	do.	do.	Do.
67	Frt.	1	do.	do.	Do.
68	Frt.	1	do.	do.	Do.
69	Frt.	1	do.	do.	Do.
70	Frt.	1	do.	do.	Do.
71	Frt.	1	do.	do.	Do.

* Formerly barge Cullen No. 185.
 † Formerly barge
 ‡ Formerly barge
 § Formerly barge
 ¶ Formerly barge
 Ⓛ Scully Girls.

* Formerly barge
 † Formerly barge
 ‡ Formerly barge
 § Formerly barge
 ¶ Formerly barge
 Ⓛ G 210.

Unrigged Vessels

Line No.	Official No.	Rig	Name of vessel	Tonnage		Register dimension			When built	Where built
				Gross	Net	Length	Breadth	Depth		
						Feet	Feet	Feet		
1	170807	Brg.	G-G 24	230	230	100.0	31.0	7.8	1914	Unknown
2	170808	Brg.	G-G 25	222	222	100.5	30.3	7.5	1914	do
3	170809	Brg.	G-G 26	229	229	100.1	31.1	7.7	1914	do
4	170810	Brg.	G-G 27	222	222	100.5	30.3	7.5	1914	do
5	170811	Brg.	G-G 28	222	222	100.5	30.3	7.5	1914	do
6	170920	Brg.	G-G 29	229	229	100.1	31.1	7.7		do
7	170921	Brg.	G-G 30	229	229	100.1	31.1	7.7		do
8	170922	Brg.	G-G 31	208	208	100.0	30.0	7.3		do
9	170710	Brg.	G-G 32	320	320	112.0	33.1	8.8	1923	Port Washington, N. Y.
10	170923	Brg.	G-G 33	208	208	100.0	30.0	7.3		Unknown
11	170924	Brg.	G-G 34	209	209	100.1	30.1	7.3		do
12	170925	Brg.	G-G 35	312	312	112.5	33.0	8.6	1917	Port Washington, N. Y.
13	170926	Brg.	G-G 36	320	320	112.0	33.1	8.8	1917	do
14	170927	Brg.	G-G 37	312	312	112.5	33.0	8.6	1920	do
15	170720	Brg.	G-G 38	320	320	112.0	33.1	8.8	1923	do
16	170928	Brg.	G-G 39	208	208	100.0	30.0	7.3		Unknown
17	170812	Brg.	G-G 40	208	208	100.0	30.0	7.3	1914	Brooklyn, N. Y.
18	170929	Brg.	G-G 41	209	209	100.1	30.1	7.3		Unknown
19	170930	Brg.	G-G 42	208	208	100.0	30.0	7.3		do
20	170931	Brg.	G-G 43	208	208	100.0	30.0	7.3		do
21	170932	Brg.	G-G 44	208	208	100.0	30.0	7.3		do
22	170933	Brg.	G-G 45	209	209	100.1	30.1	7.3		do
23	170934	Brg.	G-G 46	209	209	100.1	30.1	7.3		do
24	170721	Brg.	G-G 47	312	312	112.5	33.0	8.6	1923	Port Washington, N. Y.
25	170722	Brg.	G-G 48	320	320	112.0	33.1	8.8	1923	do
26	170723	Brg.	G-G 49	312	312	112.5	33.0	8.6	1923	do
27	170813	Brg.	G-G 50	221	221	100.0	31.1	7.5	1914	Brooklyn, N. Y.
28	170817	Brg.	G-G 52	243	243	100.5	31.0	7.7	1914	do
29	170814	Brg.	G-G 54	243	243	100.5	31.0	7.7	1914	do
30	170815	Brg.	G-G 56	221	221	100.0	31.1	7.5	1914	do
31	170816	Brg.	G-G 58	221	221	100.0	31.0	7.5	1914	do
32	170955	Brg.	G-G 60	263	263	110.0	30.0	8.2		Unknown
33	179957	Brg.	G-G 62	263	263	110.0	30.5	8.2		do
34	170958	Brg.	G-G 64	263	263	110.0	30.5	8.2		do
35	170959	Brg.	G-G 66	263	263	110.0	30.5	8.2		do
36	170960	Brg.	G-G 68	263	263	110.0	30.5	8.2		do
37	170961	Brg.	G-G 70	263	263	110.0	30.5	8.2		do
38	170962	Brg.	G-G 72	263	263	110.0	30.5	8.2		do
39	170963	Brg.	G-G 74	263	263	110.0	30.5	8.2		do
40	170964	Brg.	G-G 76	263	263	110.0	30.5	8.2		do
41	170818	Brg.	G-G 78	208	208	100.0	30.0	7.2	1914	Brooklyn, N. Y.
42	170819	Brg.	G-G 80	209	209	100.1	30.1	7.2	1914	do
43	170925	Brg.	G-G 82	264	264	108.2	31.2	8.1		Unknown
44	170926	Brg.	G-G 84	264	264	108.2	31.2	8.1		do
45	170927	Brg.	G-G 86	264	264	108.2	31.2	8.1		do
46	170928	Brg.	G-G 88	264	264	108.2	31.2	8.1		do
47	170929	Brg.	G-G 90	264	264	108.2	31.2	8.1		do
48	170940	Brg.	G-G 92	264	264	108.2	31.2	8.1		do
49	170941	Brg.	G-G 94	264	264	108.2	31.1	8.1		do
50	170900	Brg.	G-G 96	330	330	114.0	32.0	9.4	1908	Brooklyn, N. Y.
51	170901	Brg.	G-G 98	327	327	113.8	32.2	9.3	1908	do
52	170920	Brg.	G-G 100	330	330	114.0	32.0	9.4	1908	New York, N. Y.
53	170922	Brg.	G-G 102	330	330	114.0	32.0	9.4	1908	Unknown
54	170903	Brg.	G-G 104	327	327	113.0	32.0	9.4	1908	do
55	170904	Brg.	G-G 106	308	308	113.4	32.0	8.9	1908	Brooklyn, N. Y.
56	170821	Brg.	G-G 108	316	316	113.0	31.2	9.4	1908	New York, N. Y.
57	170905	Brg.	G-G 110	327	327	113.3	32.0	9.4	1908	Brooklyn, N. Y.
58	170906	Brg.	G-G 112	330	330	114.0	32.0	9.4	1908	Unknown
59	170907	Brg.	G-G 114	316	316	113.0	31.2	9.4	1908	Brooklyn, N. Y.
60	170908	Brg.	G-G 116	303	308	113.4	32.0	8.9	1908	do
61	170831	Brg.	G-G 118	308	308	113.4	32.0	8.9	1908	New York, N. Y.
62	170909	Brg.	G-G 120	308	308	113.4	32.0	8.9	1908	Brooklyn, N. Y.
63	170910	Brg.	G-G 122	308	308	113.4	32.0	8.9	1908	do
64	170847	Brg.	G-G 124	314	314	113.5	32.3	8.6	1908	New York, N. Y.
65	170848	Brg.	G-G 126	303	303	113.7	32.2	8.6	1908	do
66	170849	Brg.	G-G 128	303	303	113.7	32.2	8.6	1908	do
67	170850	Brg.	G-G 130	314	314	113.5	32.3	8.6	1908	do
68	170851	Brg.	G-G 132	303	303	113.7	32.2	8.6	1908	do
69	170852	Brg.	G-G 134	314	314	113.5	32.3	8.6	1908	do
70	170853	Brg.	G-G 136	303	303	113.7	32.2	8.6	1908	do
71	170832	Brg.	G-G 138	308	308	113.4	32.0	8.9	1908	do
72	170724	Brg.	G-G 140	312	312	112.5	33.0	8.6	1924	do
73	170654	Brg.	G-G 142	314	314	113.5	32.3	8.6	1908	do
74	170833	Brg.	G-G 144	308	308	113.4	32.0	8.9	1908	do
75	170834	Brg.	G-G 146	308	308	113.4	32.0	8.9	1908	do
76	170855	Brg.	G-G 148	314	314	113.5	32.3	8.6	1908	do
77	170835	Brg.	G-G 150	308	308	113.4	32.0	8.9	1908	do
78	170836	Brg.	G-G 152	308	308	113.4	32.0	8.9	1908	do
79	170837	Brg.	G-G 154	308	308	113.4	32.0	8.9	1908	do
80	170725	Brg.	G-G 156	312	312	112.5	33.0	8.6	1924	Port Washington, N. Y.
81	170822	Brg.	G-G 158	312	312	112.5	33.0	8.6	1927	do

Unrigged Vessels

713

Line No.	Serv-ice	Crew	Name of owner	Home port	Address of owner
1	Fr't.	1	Goodwin-Gallagher Sand & Gravel Corporation (N. Y.).	New York, N. Y.....	651 Fifth Avenue.
2	Fr't.	1	do.....	do.....	Do.
3	Fr't.	1	do.....	do.....	Do.
4	Fr't.	1	do.....	do.....	Do.
5	Fr't.	1	do.....	do.....	Do.
6	Fr't.	1	do.....	do.....	Do.
7	Fr't.	1	do.....	do.....	Do.
8	Fr't.	1	do.....	do.....	Do.
9	Fr't.	1	do.....	do.....	Do.
10	Fr't.	1	do.....	do.....	Do.
11	Fr't.	1	do.....	do.....	Do.
12	Fr't.	1	do.....	do.....	Do.
13	Fr't.	1	do.....	do.....	Do.
14	Fr't.	1	do.....	do.....	Do.
15	Fr't.	1	do.....	do.....	Do.
16	Fr't.	1	do.....	do.....	Do.
17	Fr't.	1	do.....	do.....	Do.
18	Fr't.	1	do.....	do.....	Do.
19	Fr't.	1	do.....	do.....	Do.
20	Fr't.	1	do.....	do.....	Do.
21	Fr't.	1	do.....	do.....	Do.
22	Fr't.	1	do.....	do.....	Do.
23	Fr't.	1	do.....	do.....	Do.
24	Fr't.	1	do.....	do.....	Do.
25	Fr't.	1	do.....	do.....	Do.
26	Fr't.	1	do.....	do.....	Do.
27	Fr't.	1	do.....	do.....	Do.
28	Fr't.	1	do.....	do.....	Do.
29	Fr't.	1	do.....	do.....	Do.
30	Fr't.	1	do.....	do.....	Do.
31	Fr't.	1	do.....	do.....	Do.
32	Fr't.	1	do.....	do.....	Do.
33	Fr't.	1	do.....	do.....	Do.
34	Fr't.	1	do.....	do.....	Do.
35	Fr't.	1	do.....	do.....	Do.
36	Fr't.	1	do.....	do.....	Do.
37	Fr't.	1	do.....	do.....	Do.
38	Fr't.	1	do.....	do.....	Do.
39	Fr't.	1	do.....	do.....	Do.
40	Fr't.	1	do.....	do.....	Do.
41	Fr't.	1	do.....	do.....	Do.
42	Fr't.	1	do.....	do.....	Do.
43	Fr't.	1	do.....	do.....	Do.
44	Fr't.	1	do.....	do.....	Do.
45	Fr't.	1	do.....	do.....	Do.
46	Fr't.	1	do.....	do.....	Do.
47	Fr't.	1	do.....	do.....	Do.
48	Fr't.	1	do.....	do.....	Do.
49	Fr't.	1	do.....	do.....	Do.
50	Fr't.	1	do.....	do.....	Do.
51	Fr't.	1	do.....	do.....	Do.
52	Fr't.	1	do.....	do.....	Do.
53	Fr't.	1	do.....	do.....	Do.
54	Fr't.	1	do.....	do.....	Do.
55	Fr't.	1	do.....	do.....	Do.
56	Fr't.	1	do.....	do.....	Do.
57	Fr't.	1	do.....	do.....	Do.
58	Fr't.	1	do.....	do.....	Do.
59	Fr't.	1	do.....	do.....	Do.
60	Fr't.	1	do.....	do.....	Do.
61	Fr't.	1	do.....	do.....	Do.
62	Fr't.	1	do.....	do.....	Do.
63	Fr't.	1	do.....	do.....	Do.
64	Fr't.	1	do.....	do.....	Do.
65	Fr't.	1	do.....	do.....	Do.
66	Fr't.	1	do.....	do.....	Do.
67	Fr't.	1	do.....	do.....	Do.
68	Fr't.	1	do.....	do.....	Do.
69	Fr't.	1	do.....	do.....	Do.
70	Fr't.	1	do.....	do.....	Do.
71	Fr't.	1	do.....	do.....	Do.
72	Fr't.	1	do.....	do.....	Do.
73	Fr't.	1	do.....	do.....	Do.
74	Fr't.	1	do.....	do.....	Do.
75	Fr't.	1	do.....	do.....	Do.
76	Fr't.	1	do.....	do.....	Do.
77	Fr't.	1	do.....	do.....	Do.
78	Fr't.	1	do.....	do.....	Do.
79	Fr't.	1	do.....	do.....	Do.
80	Fr't.	1	do.....	do.....	Do.
81	Fr't.	1	do.....	do.....	Do.

Unrigged Vessels

Line No.	Official No.	Rig	Name of vessel	Tonnage		Register dimensions			When built	Where built	
				Gross	Net	Length	Breadth	Depth			
							<i>Feet</i>	<i>Feet</i>	<i>Feet</i>		
1	170726	Brg.	G-O 160.....	320	320	112.0	33.1	8.8	1924	Port Washington, N.Y.	
2	170727	Brg.	G-O 162.....	320	320	112.0	33.1	8.8	1924	do.	
3	170728	Brg.	G-O 164.....	312	312	112.5	33.0	8.6	1924	do.	
4	170729	Brg.	G-O 166.....	312	312	112.5	33.0	8.6	1925	do.	
5	170911	Brg.	G-O 168.....	312	312	112.5	33.0	8.6	1927	do.	
6	170761	Brg.	G-O 170.....	312	312	112.5	33.0	8.6	1927	do.	
7	170762	Brg.	G-O 172.....	312	312	112.5	33.0	8.6	1927	do.	
8	170730	Brg.	G-O 174.....	320	320	112.0	33.1	8.8	1927	do.	
9	170731	Brg.	G-O 176.....	314	314	112.4	33.1	8.9	1927	do.	
10	170823	Brg.	G-O 178.....	312	312	112.5	33.0	8.6	1927	do.	
11	170732	Brg.	G-O 180.....	314	314	112.4	33.1	8.9	1927	do.	
12	170753	Brg.	G-O 182.....	312	312	112.5	33.0	8.6	1927	do.	
13	170824	Brg.	G-O 184.....	312	312	112.5	33.0	8.6	1927	do.	
14	170733	Brg.	G-O 186.....	320	320	112.0	33.1	8.8	1927	do.	
15	170754	Brg.	G-O 188.....	312	312	112.5	33.0	8.6	1928	do.	
16	170734	Brg.	G-O 190.....	320	320	112.0	33.1	8.8	1928	do.	
17	170765	Brg.	G-O 192.....	312	312	112.5	33.0	8.6	1928	do.	
18	170735	Brg.	G-O 194.....	312	312	112.5	33.0	8.6	1928	do.	
19	170736	Brg.	G-O 196.....	314	314	112.4	33.1	8.9	1928	do.	
20	170737	Brg.	G-O 198.....	314	314	112.4	33.1	8.9	1928	do.	
21	170766	Brg.	G-O 200.....	312	312	112.5	33.0	8.6	1928	do.	
22	170738	Brg.	G-O 202.....	320	320	112.0	33.1	8.8	1928	do.	
23	170739	Brg.	G-O 204.....	314	314	112.4	33.1	8.9	1928	do.	
24	170740	Brg.	G-O 206.....	314	314	112.4	33.1	8.9	1928	do.	
25	170741	Brg.	G-O 208.....	312	312	112.5	33.0	8.6	1928	do.	
26	170892	Brg.	G-O 210.....	280	280	105.0	33.0	8.6	Unknown.	
27	170838	Brg.	G-O 500.....	315	315	122.5	29.5	10.1	do.	
28	170839	Brg.	G-O 501.....	400	400	145.9	36.3	8.6	do.	
29	39730	Sow.	G. No. 1.....	26	26	52.0	16.3	3.0	1899	Anncortes, Wash.	
30	171604	Brg.	G. L. 25.....	265	265	99.8	23.9	10.6	1918	Mariners Harbor, N. Y.	
31	167171	Sow.	G. L. No. 8 (steel)	217	217	111.1	28.0	9.3	1895	Chicago, Ill.	
32	169702	Sow.	G. P. No. 1.....	28	28	52.0	15.9	4.0	1927	Seattle, Wash.	
33	170282	Sow.	G. R. F.....	28	28	45.9	18.0	4.2	1929	Port Blakely, Wash.	
34	171346	Brg.	G. C. T. No. 50 (steel)	357	357	135.9	39.7	7.7	1931	Sildell, La.	
35	166786	Sow.	G. G. S. Y. No. 2.....	20	20	40.2	16.0	4.1	1914	Seattle, Wash.	
36	166274	Sow.	G. G. S. Y. No. 3.....	28	28	50.0	18.0	3.8	1916	do.	
37	166734	Sow.	G. G. S. Y. No. 5.....	29	29	50.2	18.0	4.1	1917	do.	
38	164361	Sow.	G. H. C. Co. No. 1.....	62	62	65.0	22.0	5.0	1907	Hogulam, Wash.	
39	164336	Sow.	G. H. C. Co. No. 2.....	106	106	80.0	26.0	6.0	1908	do.	
40	164337	Sow.	G. H. C. Co. No. 4.....	225	225	100.4	32.0	8.0	1909	do.	
41	164338	Sow.	G. H. C. Co. No. 5.....	225	225	100.4	32.0	8.0	1909	do.	
42	164332	Sow.	G. H. C. Co. No. 6.....	225	225	100.4	32.0	8.0	1910	do.	
43	164333	Sow.	G. H. C. Co. No. 7.....	106	106	80.0	26.0	6.0	1910	do.	
44	164366	Sow.	G. H. C. Co. No. 9.....	32	32	55.8	22.4	3.0	1903	do.	
45	164613	Sow.	G. H. C. Co. No. 11.....	226	226	100.0	32.2	8.0	1911	do.	
46	162353	Sow.	G. H. C. Co. No. 14.....	177	177	90.0	28.0	8.1	1922	do.	
47	170027	Sow.	G. & Co. 1.....	16	16	40.0	14.0	3.5	1925	Seattle, Wash.	
48	170144	Sow.	G. and B. Co. No. 13.....	24	24	50.8	13.7	4.1	1928	Bellingham, Wash.	
49	170145	Sow.	G. and B. Co. No. 14.....	24	24	50.8	13.7	4.1	1928	do.	
50	169448	Sow.	G. and B. Co. No. 11.....	25	25	50.3	14.8	4.1	1928	do.	
51	169438	Sow.	G. & B. Co. No. 12.....	25	25	50.3	14.8	4.1	1926	do.	
52	167208	Brg.	G. F. McCaffrey.....	505	505	120.7	30.5	13.3	1918	South Rondout, N. Y.	
53	167582	Brg.	G. G. Bennett.....	470	450	139.6	23.9	11.3	1919	Beaufort, N. C.	
54	163610	Brg.	G. K. Mellen.....	448	427	110.0	30.2	12.0	1908	Goldersleeve, Conn.	
55	165888	Sow.	G. N. Fishers No. 2.....	28	28	55.0	16.0	3.9	1915	Everett, Wash.	
56	162701	Brg.	G. P. Hemstreet.....	277	277	110.3	31.0	9.0	1904	Eddyville, N. Y.	
57	166179	Brg.	G. W. Luthbridge.....	349	319	111.2	31.0	12.5	1914	Brooklyn, N. Y.	
58	217705	Brg.	G. W. Patterson.....	1,047	983	226.2	35.1	14.9	1910	Bayre de Grace, Md.	
59	39766	Brg.	Gunther.....	144	126	80.0	28.3	7.4	1901	Port Richmond, N. Y.	
60	163328	Brg.	Gulveston.....	496	496	95.7	34.2	8.5	1907	Perth Amboy, N. J.	
61	205247	Brg.	Gardner.....	7	7	36.0	13.0	2.8	1908	Thousand Island Park, N. Y.	
62	164668	Sow.	Gurfield No. 6.....	112	112	81.4	24.0	6.6	1911	Port Townsend, Wash.	
63	166326	Brg.	Gurlett.....	313	313	80.8	28.0	7.3	1916	Brooklyn, N. Y.	
64	166908	Brg.	Gury.....	307	307	79.6	28.0	7.6	1917	do.	
65	165423	Brg.	Gascon 10.....	291	291	111.5	32.2	8.9	1913	do.	
66	170115	Brg.	Gasconade.....	12	12	43.9	14.1	2.3	1927	Gasconade, Mo.	
67	171134	Brg.	Gas Light.....	213	213	99.6	31.0	7.6	1909	Brooklyn, N. Y.	
68	166907	Brg.	Gaspee.....	389	389	113.2	27.2	11.5	1917	East Providence, R. I.	
69	171037	Brg.	Gate Light.....	237	237	104.3	30.0	8.2	1869	Brooklyn, N. Y.	
70	169615	Brg.	Gene Pope.....	333	333	113.6	33.9	9.3	1926	Kingston, N. Y.	
71	164684	Brg.	General.....	278	278	90.0	44.1	7.2	1911	Baltimore, Md.	
72	169561	Brg.	GENERAL.....	792	792	160.0	40.1	10.5	1926	do.	
73	168361	Sow.	GENERAL LUDLOW.....	189	184	161.8	36.0	3.7	1904	Ferrysburg, Mich.	

1 Formerly barge *a* Harold.
b G-O 22

2 Formerly schooner barge Northern No. 18.
3 Formerly barge John J.

Unrigged Vessels

715

Line No.	Service	Crew	Name of owner	Home port	Address of owner
1	Frt.	1	Goodwin-Gallagher Sand & Gravel Corporation (N. Y.)	New York, N. Y.	551 Fifth Avenue.
2	Frt.	1	do.	do.	Do.
3	Frt.	1	do.	do.	Do.
4	Frt.	1	do.	do.	Do.
5	Frt.	1	do.	do.	Do.
6	Frt.	1	do.	do.	Do.
7	Frt.	1	do.	do.	Do.
8	Frt.	1	do.	do.	Do.
9	Frt.	1	do.	do.	Do.
10	Frt.	1	do.	do.	Do.
11	Frt.	1	do.	do.	Do.
12	Frt.	1	do.	do.	Do.
13	Frt.	1	do.	do.	Do.
14	Frt.	1	do.	do.	Do.
15	Frt.	1	do.	do.	Do.
16	Frt.	1	do.	do.	Do.
17	Frt.	1	do.	do.	Do.
18	Frt.	1	do.	do.	Do.
19	Frt.	1	do.	do.	Do.
20	Frt.	1	do.	do.	Do.
21	Frt.	1	do.	do.	Do.
22	Frt.	1	do.	do.	Do.
23	Frt.	1	do.	do.	Do.
24	Frt.	1	do.	do.	Do.
25	Frt.	1	do.	do.	Do.
26	Frt.	1	do.	do.	Do.
27	Frt.	1	do.	do.	Do.
28	Frt.	1	do.	do.	Do.
29	Frt.	0	Shepard Point Packing Co. (Wash.)	Seattle, Wash.	Shepard Point, Alaska.
30	Frt.	0	Grain Transit Corporation (N. Y.)	New York, N. Y.	21 West Street.
31	Frt.	2	Great Lakes Dredge & Dock Co. (N. J.)	Duluth, Minn.	Exchange Building.
32	Fsh.	0	Alaska Pacific Salmon Corporation (Del.)	Ketchikan, Alaska	
33	Fsh.	0	Frank H. Johnson	Juneau, Alaska	Cordova, Alaska.
34	Frt.	1	Gulf Coast Towing Co. (La.)	New Orleans, La.	Sldell, La.
35	Frt.	0	Hood Bay Canning Co. (Wash.)	Juneau, Alaska	375 Colman Building, Seattle, Wash.
36	Fsh.	0	Wallace W. Noyes	Ketchikan, Alaska	Box 1162.
37	Fsh.	0	San Juan Fishing & Packing Co. (Wash.)	Seattle, Wash.	Foot Stacy Street.
38	Frt.	0	Pacific Contracting Co. (Wash.)	do.	Raymond, Wash.
39	Frt.	0	Grays Harbor Construction Co. (Wash.)	do.	612 H Street, Hoquiam, Wash.
40	Frt.	0	Foss Launch & Tug Co. (Wash.)	Tacoma, Wash.	400 Dock Street.
41	Frt.	0	do.	do.	do.
42	Frt.	0	Grays Harbor Construction Co. (Wash.)	Seattle, Wash.	612 H Street, Hoquiam, Wash.
43	Frt.	0	do.	do.	do.
44	Frt.	0	do.	do.	Do.
45	Frt.	0	do.	do.	Do.
46	Frt.	0	do.	do.	Do.
47	Fsh.	0	Farwest Fisheries (Wash.)	Seward, Alaska	Smith Tower Annex.
48	Frt.	0	Pacific American Fisheries (Del.)	Bellingham, Wash.	South Bellingham, Wash.
49	Frt.	0	do.	do.	do.
50	Fsh.	0	do.	do.	Do.
51	Fsh.	0	do.	do.	Do.
52	Frt.	1	Anthony O'Hoyle (N. Y.)	New York, N. Y.	15 Moore Street.
53	Frt.	2	H. O. Colonna	Norfolk, Va.	1710 Montclair Avenue.
54	Frt.	1	James McWilliams Blue Line (N. J.)	New York, N. Y.	1 Broadway.
55	Frt.	0	Libby McNeill & Libby (Me.)	Seattle, Wash.	88 Hamlin Street.
56	Frt.	1	Clary Bros. (N. Y.)	New York, N. Y.	116 Broad Street.
57	Frt.	0	James T. O'Donnell	do.	44 Whitehall Street.
58	Frt.	3	D. T. Sheridan	Philadelphia, Pa.	127 Walnut Street.
59	Frt.	3	B. & O. R. R. Co. (Md.)	Baltimore, Md.	Baltimore and Charles Streets.
60	Frt.	1	James J. Kehoe (N. Y.)	New York, N. Y.	Avenue U and East Fifty-seventh Street (H).
61	Frt.	2	Thomas Mitchell	Cape Vincent, N. Y.	Thousand Island Park, N. Y.
62	Frt.	0	McCallum Legaz Fish Co. (Wash.)	Seattle, Wash.	Pier 12.
63	Frt.	1	B. & O. R. R. Co. (Md.)	Baltimore, Md.	Baltimore and Charles Streets.
64	Frt.	1	do.	do.	Do.
65	Frt.	1	George W. Gascolu	New York, N. Y.	15 Exchange Place, Jersey City, N. J.
66	Fer.	1	Howard Workman	St. Louis, Mo.	Perthling, Mo.
67	Frt.	1	O'Brien Bros. (N. Y.)	New York, N. Y.	23 Broadway.
68	Frt.	0	Staples Coal Co. (Mass.)	Fall River, Mass.	404 Davol Street.
69	Frt.	1	O'Brien Bros. (N. Y.)	New York, N. Y.	23 Broadway.
70	Frt.	1	New York Trap Rock Corporation (N. Y.)	do.	250 Park Avenue.
71	Frt.	1	Arundel Corporation (Md.)	Baltimore, Md.	Pier 2, East Pratt Street.
72	Drq.	54	do.	do.	Do.
73	Frt.	2	W. J. Jacques	Detroit, Mich.	General delivery, River Rouge, Mich.

Line No.	Official No.	Rig	Name of vessel	Tonnage		Register dimensions			When built	Where built
				Gross	Net	Length	Breadth	Depth		
				Feet						
1	20623	Brg.	GENERAL MATHEWS.....	253	253	155.5	32.0	7.4	1901	Philadelphia, Pa.....
2	169262	Brg.	General Murray.....	372	372	106.5	29.3	12.3	1922	Kingston, N. Y.....
3	167342	Brg.	General Wood.....	354	337	105.4	26.7	11.4	1917	Rondout, N. Y.....
4	166088	Scw.	General Petroleum No. 4.....	306	306	100.2	34.0	10.5	1915	Seattle, Wash.....
5	166107	Scw.	General Petroleum No. 5.....	50	50	50.0	22.0	5.6	1915	do.....
6	167424	Scw.	General Petroleum Corporation No. 7.....	309	309	109.9	31.9	10.1	1918	do.....
7	170699	Brg.	Gene Sarazen.....	321	321	115.7	34.0	8.5	1929	Kingston, N. Y.....
8	167017	Brg.	Genevieve Ryan.....	418	418	114.0	29.5	12.4	1917	do.....
9	167674	Brg.	George.....	237	237	100.7	33.2	7.6	1916	do.....
10	59696	Brg.	George F.....	397	397	169.2	23.8	11.0	1898	Elkton, Md.....
11	171627	Brg.	George R.....	317	317	111.8	33.9	8.4	1930	West New York, N. Y.....
12	163404	Brg.	George Conway.....	312	312	111.6	28.0	11.8	1907	Kingston, N. Y.....
13	171312	Brg.	George Dunham.....	678	678	108.9	32.8	8.6	1914	do.....
14	166710	Brg.	Geo. Henry.....	37	37	50.0	20.0	4.5	1917	Detroit, Mich.....
15	166303	Scw.	George Leslie.....	29	21	52.9	17.5	4.1	1900	Woolwich, Me.....
16	166726	Brg.	George Washington.....	432	432	110.4	30.7	12.9	1917	Mariners Harbor, N. Y.....
17	167427	Brg.	Geo. H. Barnes.....	371	371	115.0	36.2	9.7	1916	Rockland Lake, N. Y.....
18	164139	Cnl.	George C. Donehue.....	106	99	96.0	17.6	7.8	1910	Rondout, N. Y.....
19	170684	Brg.	George C. Jennings.....	335	335	112.0	34.1	9.2	1930	Newburgh, N. Y.....
20	86665	Brg.	George E. Billings.....	1,260	1,103	224.0	42.4	18.3	1903	Port Blakely, Wash.....
21	166091	Cnl.	George E. Weightman.....	108	100	96.0	17.5	7.8	1915	Waterford, N. Y.....
22	168462	Brg.	George F. Barton.....	240	240	101.4	21.5	10.7	1922	Kingston, N. Y.....
23	168504	Brg.	George F. Cooke.....	236	236	99.4	21.5	10.7	1922	do.....
24	167871	Brg.	George G. Murray.....	380	380	100.0	29.0	12.1	1920	do.....
25	171397	Brg.	George H. Gifford.....	326	326	111.5	33.9	9.1	1931	Newburgh, N. Y.....
26	168520	Brg.	George H. Hallenbeck.....	241	241	108.0	22.5	10.5	1922	Athens, N. Y.....
27	170462	Brg.	George H. McBride.....	335	335	112.0	34.1	9.2	1929	Newburgh, N. Y.....
28	168066	Brg.	George H. Stevenson.....	490	490	113.7	32.1	13.0	1920	Brooklyn, N. Y.....
29	167368	Brg.	George J. Hughes.....	488	480	115.5	31.0	13.6	1918	Kingston, N. Y.....
30	171216	Brg.	George J. McIndoe.....	341	341	115.0	34.0	8.9	1924	do.....
31	169415	Brg.	Geo. M. Brewster.....	306	306	111.8	33.8	8.8	1924	Tottenville, N. Y.....
32	201620	Brg.	George R. Stetson.....	675	577	175.0	35.1	14.1	1904	Bath, Me.....
33	166961	Brg.	George S. Bord.....	247	240	105.6	22.0	10.8	1917	Cohoes, N. Y.....
34	167199	Scw.	Geo. S. Long.....	243	243	100.0	36.0	7.6	1918	Everett, Wash.....
35	165524	Brg.	George S. Reppler.....	395	395	109.9	28.4	12.7	1913	Kingston, N. Y.....
36	170050	Cnl.	George T. Monk.....	148	148	95.7	17.6	8.7	1926	Unknown.....
37	169443	Brg.	George W. Bauer.....	333	333	113.6	33.9	9.3	1926	Kingston, N. Y.....
38	39781	Brg.	Geo. W. Elder.....	170	170	100.3	18.2	9.7	1901	Brooklyn, N. Y.....
39	171316	Brg.	George Rogers Clark.....	14	14	65.8	12.0	2.5	1925	St. Francesville, Ill.....
40	163302	Brg.	Georgetown.....	353	353	84.2	29.4	7.2	1906	Kingston, N. Y.....
41	86597	Brg.	Georgina.....	998	870	210.0	41.0	15.7	1901	Fairhaven, Calif.....
42	39778	Scw.	Gerlie.....	131	131	90.0	26.0	6.2	1901	Everett, Wash.....
43	167466	Brg.	Gertrude.....	295	295	109.7	33.5	9.0	1899	Brooklyn, N. Y.....
44	167862	Brg.	Gertrude Weightman.....	254	254	106.0	22.5	11.1	1919	Cohoes, N. Y.....
45	168660	Brg.	Gertrude L. Dalley.....	174	174	99.3	19.6	9.1	1923	Whitehall, N. Y.....
46	166783	Brg.	Gertrude S. McQueen.....	451	451	111.1	29.5	13.3	1917	Kingston, N. Y.....
47	167600	Scw.	Grant.....	119	119	85.0	38.1	4.6	1910	Middleport, N. Y.....
48	168119	Brg.	Gilbert Cutler.....	446	446	113.0	29.0	13.1	1920	Kingston, N. Y.....
49	170147	Brg.	Giulio Cesare.....	19	19	45.4	13.8	4.5	1928	San Francisco, Calif.....
50	171350	Scw.	Glacier No. 1.....	36	36	56.0	18.0	4.2	1930	Cordova, Alaska.....
51	170628	Scw.	Glacier No. 3.....	51	51	50.3	25.0	4.8	1926	do.....
52	169378	Scw.	Glacier Gravel Co. No. 1.....	132	132	80.1	30.0	6.7	1925	Port Blakely, Wash.....
53	162703	Brg.	Gladiator.....	454	418	98.0	38.0	11.0	1900	Detroit, Mich.....
54	164990	Brg.	Gladys.....	12	12	33.6	13.6	3.2	1910	Thousand Island Park, N. Y.....
55	36969	Brg.	Glen.....	242	221	105.8	30.4	8.7	1901	Weehawken, N. J.....
56	171187	Brg.	Glen Light.....	220	220	100.0	31.0	7.8	1928	Unknown.....
57	162855	Brg.	Glenwood.....	151	104	80.0	28.1	8.0	1906	Baltimore, Md.....
58	168854	Brg.	Globe.....	281	281	100.4	34.2	9.2	1923	Kingston, N. Y.....
59	39759	Scw.	GOLD STANDARD.....	222	222	88.4	25.2	11.0	1895	Sault Ste. Marie, Mich.....
60	167741	Scw.	Golden Gate.....	406	406	109.3	40.0	10.7	1919	Tacoma, Wash.....
61	171092	Brg.	Golden Light.....	225	225	100.0	31.0	7.9	1912	Brooklyn, N. Y.....
62	171155	Brg.	Golden Rod.....	1,454	1,454	161.0	41.5	6.9	1910	Parkersburg, W. Va.....
63	164786	Cnl.	Golden Rule.....	106	99	96.0	17.5	7.8	1912	Rondout, N. Y.....

1 Formerly st. a. {
 a Quaker City.
 b Sleur de Morta.

2 Formerly barge Richard J. Foster.
 3 Formerly barge Rebecca T. McClain.

Unrigged Vessels

717

Line No.	Serv-ice	Crew	Name of owner	Home port	Address of owner
1	Tnk.	2	Barge Towing Co. (Va.)	Norfolk, Va.	Nickelson and Lester Streets, Richmond, Va.
2	Frt.	1	Edward G. Murray Lighterage & Transportation Co. (N. Y.)	Albany, N. Y.	Waterford, N. Y.
3	Frt.	1	C. H. Sprague & Son Co. (Me.)	Boston, Mass.	100 Milk Street.
4	Frt.	0	General Petroleum Corporation (Del.)	Seattle, Wash.	1716 Sixteenth Avenue SW.
5	Frt.	0	Foss Launch & Tug Co. (Wash.)	Tacoma, Wash.	1710 Dock Street.
6	Tnk.	0	General Petroleum Corporation (Del.)	Seattle, Wash.	1716 Sixteenth Avenue SW.
7	Frt.	1	Connors Marine Co. (N. Y.)	New York, N. Y.	21 West Street.
8	Frt.	1	Ira S. Bushey & Sons (N. Y.)	do.	764 Court Street (B).
9	Frt.	1	American Lighterage Corporation (N. Y.)	do.	c/o Sherman W. Petrie, 15 Moore Street.
10	Frt.	1	Diamond P. Transportation Co. (Del.)	Philadelphia, Pa.	151 South Front Street.
11	Frt.	1	Margaret Rice	New York, N. Y.	c/o Jacob Rice & Sons, 103 Park Avenue.
12	Frt.	0	Michael J. Derby	do.	17 State Street.
13	Frt.	1	Connors Marine Co. (N. Y.)	do.	21 West Street.
14	Drq.	2	Fred Bailey	Detroit, Mich.	Grosse Isle, Mich.
15	Frt.	1	J. W. Cummings Feldspar Co. (Me.)	Bath, Me.	369 Washington Street.
16	Frt.	1	Frank X. Tucker	New York, N. Y.	1 Broadway.
17	Frt.	1	New York Trap Rock Corporation (N. Y.)	do.	250 Park Avenue.
18	Frt.	1	George L. Hunt	do.	513 Hoyer Street, North Bergen, N. J.
19	Frt.	1	Hudson River Shipyard Corporation (N. Y.)	do.	250 Park Avenue.
20	Fsh.	2	Ocean Pleasure Fishing Co. (Calif.)	Los Angeles, Calif.	Ocean Park Pier, Santa Monica, Calif.
21	Frt.	1	Della McIntyre	New York, N. Y.	Pier 6, East River.
22	Frt.	1	Marine Transit Corporation (N. Y.)	do.	17 Battery Place.
23	Frt.	1	Barge Corporation, (N. J.)	do.	Do.
24	Frt.	1	Edward G. Murray Lighterage & Transportation Co. (N. Y.)	Albany, N. Y.	Waterford, N. Y.
25	Frt.	1	Hudson River Shipyards Corporation (N. Y.)	New York, N. Y.	250 Park Avenue.
26	Frt.	1	Frank A. Lowery	Albany, N. Y.	Athens, N. Y.
27	Frt.	1	New York Trap Rock Corporation (N. Y.)	New York, N. Y.	250 Park Avenue.
28	Frt.	1	James T. O'Donnell, Jr.	do.	44 Whitehall Street
29	Frt.	1	Barge Fleet Corporation (N. Y.)	do.	21 West Street.
30	Frt.	1	Clary Bros. (N. Y.)	do.	116 Broad Street.
31	Frt.	1	New York Trap Rock Corporation (N. Y.)	do.	250 Park Avenue.
32	Frt.	3	F. F. Martin Barge Corporation (Del.)	Wilmington, Del.	Dover, Del.
33	Frt.	1	Edward G. Murray Lighterage & Transportation Co. (N. Y.)	Albany, N. Y.	Waterford, N. Y.
34	Frt.	0	Weyerhaeuser Timber Co. (Wash.)	Seattle, Wash.	Tacoma Building, Tacoma, Wash.
35	Frt.	0	Thomas J. Howard	New York, N. Y.	17 Battery Place.
36	Frt.	1	Hiram Thurston	do.	c/o George Taylor, 11 Moore Street.
37	Frt.	1	New York Trap Rock Corporation (N. Y.)	do.	250 Park Avenue.
38	Frt.	0	William F. Hanrahan	do.	1611 Boulevard East, North Bergen, N. J.
39	Far.	1	W. G. Gillespie	Evansville, Ind.	118 North Second Street, Vincennes, Ind.
40	Frt.	1	Clyde-Mallory Lines (Me.)	New York, N. Y.	Pier 38, North River.
41	Fsh.	2	A. J. Larsen	Los Angeles, Calif.	218 North Catalina Avenue, Redondo Beach, Calif.
42	Frt.	0	Foss Co. (Wash.)	Seattle, Wash.	660 West Ewing Street.
43	Frt.	1	New York Trap Rock Corporation (N. Y.)	New York, N. Y.	250 Park Avenue.
44	Frt.	1	George Weightman	Albany, N. Y.	10 Fourth Street, Glen Falls, N. Y.
45	Frt.	1	Stewart J. Bailey	New York, N. Y.	15 Moore Street.
46	Frt.	1	Margaret C. Mulqueen	do.	185 Dahill Road (B).
47	Frt.	2	Benjamin M. Kline	Buffalo, N. Y.	Monteagle Apartments, Niagara Falls, N. Y.
48	Frt.	1	Anthony O'Boyle (N. Y.)	New York, N. Y.	15 Moore Street.
49	Fsh.	1	Emanuel Balestieri	San Francisco, Calif.	419 Jackson Street, Monterey, Calif.
50	Fsh.	1	First Bank of Cordova (Alaska)	Juneau, Alaska	Cordova, Alaska.
51	Fsh.	0	do.	do.	do.
52	Frt.	0	Glucier Gravel Co. (Wash.)	Seattle, Wash.	Northern Life Tower.
53	Drq.	6	United States Dredging Co. (Del.)	Detroit, Mich.	33 North La Salle Street, Chicago, Ill.
54	Frt.	1	Robert W. Garnsey	Cape Vincent, N. Y.	Grindstone Island, N. Y.
55	Frt.	1	Wm. Spencer & Son Corporation (N. Y.)	New York, N. Y.	40 Rector Street.
56	Frt.	1	O'Brien Bros. (N. Y.)	do.	233 Broadway.
57	Frt.	2	B. & O. R. R. Co. (Md.)	Baltimore, Md.	Baltimore and Charles Streets.
58	Frt.	1	Southern Pacific Co. (Ky.)	New York, N. Y.	Pier 49, North River.
59	Frt.	1	Dunbar & Sullivan Dredging Co. (N. Y.)	Buffalo, N. Y.	c/o W. J. Dugan, 254 Court Street.
60	Tnk.	0	General Petroleum Corporation (Del.)	Seattle, Wash.	1710 Sixteenth Avenue SW.
61	Frt.	1	O'Brien Bros. Co. (N. Y.)	New York, N. Y.	233 Broadway.
62	Mso.	1	Blanche T. Menke	Pittsburgh, Pa.	Apt. 6, 317 North Craig Street.
63	Frt.	0	John J. Ward	New York, N. Y.	Port Ewen, N. Y.

* Formerly barge Helen F. Riley.
 † Formerly scow State Gravel No. 1.

‡ Formerly barge Esopus.
 § Formerly canal boat Salena M. Chapman.

Line No.	Official No.	Rig	Name of vessel	Tonnage		Register dimensions			When built	Where built
				Gross	Net	Length	Breadth	Depth		
				Feet			Feet			
1	169368	Brg.	Golfo No. 1.....	127	127	80.0	26.4	6.5	1921	West Lake, La.....
2	167723	Sew.	COMERIL.....	247	247	05.0	27.5	11.5	1914	Newport News, Va....
3	171093	Brg.	Good Light.....	206	206	99.3	30.0	7.0	1911	Brooklyn, N. Y.....
4	163051	Brg.	Goodrich 2.....	235	235	100.0	24.8	10.5	1907	Kingston, N. Y.....
5	165456	Sew.	Gopher.....	15	15	46.0	16.0	2.0	1913	Anacortes, Wash.....
6	168392	Brg.	Gordon C. Halrd.....	240	240	101.4	21.5	10.7	1922	Kingston, N. Y.....
7	206872	Brg.	Gossan.....	650	617	187.3	35.6	12.8	1912	Philadelphia, Pa.....
8	164322	Sew.	Gossan.....	134	134	70.0	30.0	7.0	1910	St. Clair, Mich.....
9	168488	Sew.	Grace.....	286	286	100.7	40.0	8.0	1922	Everett, Wash.....
10	171526	Brg.	Grace.....	5	5	43.0	9.5	1.9		Unknown.....
11	39771	Brg.	Grace S. Wilson.....	319	319	110.2	26.0	11.0	1901	Brooklyn, N. Y.....
12	39783	Brg.	Grafton.....	310	260	80.0	28.0	8.0	1902	Baltimore, Md.....
13	220526	Sew.	Grange.....	22	15	50.8	16.3	3.9	1920	St. Michaels, Md.....
14	167686	Brg.	Grassella.....	31	31	41.5	15.0	2.5	1919	Forked River, N. J.....
15	165215	Brg.	Grasselli Chemical Co. No. 4.....	417	417	130.8	34.2	10.3	1912	Brooklyn, N. Y.....
16	170243	Brg.	Grasselli Chemical Co. No. 7.....	600	600	150.0	38.0	11.1	1929	Mariners Harbor, N. Y.....
17	169970	Sew.	GRASSY ISLAND.....	46	46	48.0	20.0	3.7	1913	Wyandotte, Mich.....
18	165673	Brg.	Gray Haven No. 1.....	302	302	80.0	28.0	7.5	1910	Plymouth, Ohio.....
19	169014	Brg.	Grayson Ferry.....	5	5	41.6	9.8	1.7	1924	Augusta, Ark.....
20	169512	Sew.	GREAT LAKES DREDGE & DOCK Co. 64.....	1,034	1,024	223.0	42.3	14.6	1926	River Rouge, Mich.....
21	171038	Brg.	Great Light.....	292	292	112.0	33.0	8.4	1910	Brooklyn, N. Y.....
22	171135	Brg.	Green Light.....	309	309	113.0	33.0	8.7	1928	Port Richmond, N. Y.....
23	168100	Brg.	Greenwich.....	416	395	157.7	23.4	12.4	1920	Millford, Del.....
24	170413	Brg.	Greer Tomillus.....	335	335	112.0	34.1	9.2	1929	Newburgh, N. Y.....
25	169674	Brg.	Greystone.....	325	325	113.0	33.9	9.4		Unknown.....
26	169709	Sew.	Grindmill.....	114	114	70.0	24.0	5.2	1927	Port Blakely, Wash.....
27	171188	Brg.	Guido Light.....	206	206	99.3	30.0	7.0		Unknown.....
28	171327	Brg.	Guntersville Ferry.....	16	16	62.6	11.8	2.4	1931	Guntersville, Ala.....
29	167028	Chl.	Gwendolyn.....	108	101	95.9	17.5	7.0	1917	Cohoes, N. Y.....
30	168479	Brg.	H.....	20	20	56.2	14.1	2.9	1919	Lake City, Minn.....
31	170158	Sew.	H 3.....	26	26	49.6	16.9	3.8	1911	Hawk Inlet, Alaska.....
32	170159	Sew.	H 4.....	26	26	50.0	16.9	3.0	1911	do.....
33	171328	Brg.	H. No. 11.....	42	42	64.0	18.0	4.2		Unknown.....
34	167140	Sew.	H. No. 2.....	55	55	64.9	23.9	4.2	1918	Port Blakely, Wash.....
35	171463	Sew.	H. No. 3.....	22	22	49.5	15.8	3.5	1912	Hawk Inlet, Alaska.....
36	171464	Sew.	H. No. 4.....	23	23	49.5	15.8	3.7	1914	do.....
37	170220	Sew.	H. No. 5.....	33	33	59.0	16.0	4.1	1925	Port Blakely, Wash.....
38	170221	Sew.	H. No. 6.....	33	33	59.9	16.0	4.1	1929	do.....
39	171465	Sew.	H. No. 7.....	21	21	49.8	15.5	3.5	1916	Hawk Inlet, Alaska.....
40	171078	Sew.	H. No. 8.....	137	137	83.0	30.0	6.2	1893	Sault Ste. Marie, Mich.....
41	171074	Sew.	H. No. 8.....	32	32	60.1	10.0	3.9	1934	Seattle, Wash.....
42	162879	Sew.	H. B. No. 1.....	15	415	36.0	16.0	3.3	1902	Winslow, Wash.....
43	164774	Sew.	H. B. No. 1.....	25	25	50.0	16.0	4.0	1912	Port Blakely, Wash.....
44	166434	Sew.	H. B. No. 1.....	88	88	69.7	25.9	5.9	1917	Seattle, Wash.....
45	162880	Sew.	H. B. No. 2.....	15	15	36.0	16.0	3.3	1902	Winslow, Wash.....
46	166458	Sew.	H. B. No. 2.....	50	50	63.9	19.9	4.9	1917	Seattle, Wash.....
47	166416	Sew.	H. B. No. 3.....	38	38	54.3	18.0	4.0	1926	Port Blakely, Wash.....
48	169180	Sew.	H. I. C. 5.....	51	51	60.1	22.1	4.0	1925	Seattle, Wash.....
49	165729	Sew.	H. R. No. 4.....	115	115	72.7	30.0	6.1	1914	Sault Ste. Marie, Mich.....
50	166824	Brg.	H. S. Inc. 82.....	367	367	120.2	35.1	9.7	1911	Tottenville, N. Y.....
51	166825	Brg.	H. S. Inc. 87.....	367	367	120.2	35.1	9.7	1911	do.....
52	166520	Sew.	H. S. No. 89.....	433	433	119.4	35.8	11.7	1911	do.....
53	170630	Sew.	H. S. Co. No. 1.....	198	198	90.2	34.0	7.0	1928	Hoquiam, Wash.....
54	170631	Sew.	H. S. Co. No. 2.....	198	198	90.2	34.0	7.0	1929	do.....
55	170632	Sew.	H. S. Co. No. 3.....	198	198	90.2	34.0	7.0	1929	do.....
56	170633	Sew.	H. S. Co. No. 4.....	198	198	90.2	34.0	7.0	1929	do.....
57	170634	Sew.	H. S. Co. No. 5.....	198	198	90.2	34.0	7.0	1929	do.....
58	167347	Sew.	H. I. C. No. 3.....	27	27	50.0	18.2	3.7	1918	Ketchikan, Alaska.....
59	171152	Sew.	H. J. S. No. 1.....	10	10	35.0	12.0	3.3		Unknown.....
60	167145	Sew.	H. P. Co. No. 2.....	38	38	60.2	17.9	4.4	1918	Hellingham, Wash.....
61	167146	Sew.	H. P. Co. No. 3.....	38	38	60.2	17.9	4.4	1918	do.....
62	167147	Sew.	H. P. Co. No. 4.....	38	38	60.2	17.9	4.4	1918	do.....
63	167148	Sew.	H. P. Co. No. 5.....	38	38	60.2	17.9	4.4	1918	do.....
64	167498	Sew.	H. P. Co. No. 6.....	38	38	60.2	17.9	4.4	1919	do.....
65	167499	Sew.	H. P. Co. No. 7.....	38	38	61.2	17.9	4.4	1919	do.....
66	167500	Sew.	H. P. Co. No. 8.....	38	38	61.2	17.9	4.4	1919	do.....
67	167501	Sew.	H. P. Co. No. 9.....	38	38	61.2	17.9	4.4	1919	do.....
68	169067	Brg.	H. S. Inc. No. 60.....	228	228	105.4	31.0	7.0	1911	Kingston, N. Y.....
69	169068	Brg.	H. S. Inc. No. 61.....	228	228	105.4	31.0	7.0	1911	do.....
70	169069	Brg.	H. S. Inc. No. 62.....	228	228	105.4	31.0	7.0	1911	do.....

1 Formerly barge Bridgeport.

1 Formerly schooner barge 741.

Unrigged Vessels

719

Line No.	Service	Crew	Name of owner	Home port	Address of owner
1	Frt.	0	Gulf Export & Transportation Co. (Tex.).....	Port Arthur, Tex.	Foot Milam Street, Beaumont, Tex.
2	Frt.	1	Dunbar & Sullivan Dredging Co. (N. Y.).....	Buffalo, N. Y.	c/o W. J. Dugan, 254 Court Street.
3	Frt.	1	O'Brien Bros. (N. Y.).....	New York, N. Y.	233 Broadway.
4	Tnk.	0	Goodrich Transportation Co. (R. I.).....	New Haven, Conn.	Forbes Avenue and Waterfront.
5	Frt.	0	Sebastian Stuart Fish Co. (Wash.).....	Seattle, Wash.	Spokane Street Dock.
6	Frt.	1	Marine Transit Corporation (N. Y.).....	New York, N. Y.	17 Battery Place.
7	Frt.	3	General Chemical Co. (N. Y.).....	do.	40 Rector Street.
8	Frt.	0	Dunbar & Sullivan Dredging Co. (N. Y.).....	Buffalo, N. Y.	c/o W. J. Dugan, 254 Court Street.
9	Frt.	0	Weyerhaeuser Timber Co. (Wash.).....	Tacoma, Wash.	Tacoma Building.
10	Fer.	1	Joseph E. Randolph.....	Pittsburgh, Pa.	Church Street, Hoquiam, Ohio.
11	Frt.	1	William F. Hanrahan.....	New York, N. Y.	1611 Boulevard East, North Bergen, N. J.
12	Frt.	2	B. & O. R. R. Co. (Md.).....	Baltimore, Md.	Baltimore and Charles Streets.
13	Misc.	2	Norman M. Shannahan.....	do.	St. Michaels, Md.
14	Pas.	0	Mamie J. Penn.....	Philadelphia, Pa.	Forked River, N. J.
15	Frt.	1	Grasselli Chemical Co. (Del.).....	New York, N. Y.	350 Fifth Avenue.
16	Frt.	1	do.	do.	do.
17	Frt.	0	Michigan Alkali Co. (Mich.).....	Detroit, Mich.	1622 Ford Building.
18	Drg.	3	James A. O'Boyle.....	New York, N. Y.	15 Moore Street.
19	Pas.	1	T. E. Grunson.....	Memphis, Tenn.	Augusta, Ark.
20	Frt.	2	Great Lakes Dredge & Dock Co. (N. J.).....	Duluth, Minn.	Exchange Building.
21	Frt.	1	O'Brien Bros. (N. Y.).....	New York, N. Y.	233 Broadway.
22	Frt.	1	do.	do.	do.
23	Tnk.	2	Pennsylvania Salt Manufacturing Co. (Pa.).....	Philadelphia, Pa.	Widener Building.
24	Frt.	1	New York Trap Rock Corporation (N. Y.).....	New York, N. Y.	250 Park Avenue.
25	Frt.	1	do.	do.	do.
26	Fsh.	0	Booth Salmon Co. (Del.).....	Seattle, Wash.	Burke Building.
27	Frt.	1	O'Brien Bros. (N. Y.).....	New York, N. Y.	233 Broadway.
28	Fer.	1	R. H. Guyse.....	Mobile, Ala.	Guntersville, Ala.
29	Frt.	1	Herbert Magraw.....	New York, N. Y.	c/o Elmican, 11 Moore Street.
30	Fer.	1	Henry Rochette.....	Minneapolis, Minn.	St. Paul, Minn.
31	Fsh.	0	Walter McCray.....	Seattle, Wash.	802 Twenty-third Avenue North.
32	Fsh.	0	P. E. Harris & Co. (Wash.).....	Juneau, Alaska	Dexter Horton Building, Seattle, Wash.
33	Pas.	1	Charles Heltzman.....	New Orleans, La.	Box 75, New Iberia, La.
34	Frt.	0	P. E. Harris & Co. (Wash.).....	Juneau, Alaska	Dexter Horton Building, Seattle, Wash.
35	Fsh.	1	do.	do.	do.
36	Fsh.	1	do.	do.	do.
37	Fsh.	0	do.	do.	do.
38	Fsh.	0	do.	do.	do.
39	Fsh.	1	do.	do.	do.
40	Frt.	1	George O. Comb.....	Sault Ste. Marie, Mich.	8 Wynn Apartments, Ashmun Street.
41	Fsh.	0	P. E. Harris & Co. (Wash.).....	Juneau, Alaska	Dexter Horton Building, Seattle, Wash.
42	Frt.	0	Winslow Marine Railway & Shipbuilding Co. (Wash.).....	Seattle, Wash.	Burke Building.
43	Fsh.	0	Booth Salmon Co. (Del.).....	do.	do.
44	Frt.	0	Fidalgo Island Packing Co. (Me.).....	do.	Central Building.
45	Frt.	0	Winslow Marine Railway & Shipbuilding Co. (Wash.).....	do.	Burke Building.
46	Frt.	0	Fidalgo Island Packing Co. (Me.).....	do.	Central Building.
47	Fsh.	0	Booth Salmon Co. (Del.).....	do.	Burke Building.
48	Fsh.	0	Hood Bay Canning Co. (Wash.).....	Juneau, Alaska	Colman Building, Seattle, Wash.
49	Misc.	1	Soo Sand & Gravel Co. (Mich.).....	Sault Ste. Marie, Mich.	Johnson Street Slip, East Side.
50	Frt.	1	Henry Steers (N. Y.).....	New York, N. Y.	17 Battery Place.
51	Frt.	1	do.	do.	do.
52	Frt.	0	do.	do.	do.
53	Frt.	1	Dan Hanrahan.....	Aberdeen, Wash.	417 Second Street, Hoquiam, Wash.
54	Frt.	1	do.	do.	do.
55	Frt.	1	do.	do.	do.
56	Frt.	1	do.	do.	do.
57	Frt.	1	do.	do.	do.
58	Fsh.	0	Hood Bay Canning Co. (Wash.).....	Juneau, Alaska	Killsnoo, Alaska.
59	Fsh.	1	Harvey J. Smith.....	Seward, Alaska	Anchorage, Alaska.
60	Fsh.	0	Pacific American Fisheries (Del.).....	Bellingham, Wash.	South Bellingham, Wash.
61	Fsh.	0	do.	do.	do.
62	Fsh.	0	do.	do.	do.
63	Fsh.	0	do.	do.	do.
64	Fsh.	1	do.	do.	do.
65	Fsh.	1	do.	do.	do.
66	Fsh.	1	do.	do.	do.
67	Fsh.	1	do.	do.	do.
68	Frt.	1	Henry Steers (N. Y.).....	New York, N. Y.	17 Battery Place.
69	Frt.	1	do.	do.	do.
70	Frt.	1	do.	do.	do.

^a Formerly barge (a Tremley Transportation Co. No. 4.
^b Grasselli Chemical Co. No. 4.

Line No.	Official No.	Rig	Name of vessel	Tonnage		Register dimensions			When built	Where built
				Gross	Net	Length	Breadth	Depth		
				Feet			Feet			
1	169077	Brg.	H. S. Inc. No. 53.	228	228	105.4	31.0	7.6	1911	Kingston, N. Y.
2	169046	Brg.	H. S. Inc. No. 56.	228	228	105.4	31.0	7.6	1911	do.
3	169078	Brg.	H. S. Inc. No. 57.	228	228	105.4	31.0	7.6	1911	do.
4	169062	Brg.	H. S. Inc. No. 58.	228	228	105.4	31.0	7.6	1911	do.
5	199069	Brg.	H. S. Inc. No. 59.	228	228	105.4	31.0	7.6	1911	do.
6	169065	Brg.	H. S. Inc. No. 62.	299	299	111.9	33.3	8.7	1911	do.
7	169079	Brg.	H. S. Inc. No. 64.	299	299	111.9	33.3	8.7	1911	do.
8	169063	Brg.	H. S. Inc. No. 65.	299	299	111.9	33.3	8.7	1911	do.
9	169080	Brg.	H. S. Inc. No. 66.	299	299	111.9	33.3	8.7	1911	do.
10	169070	Brg.	H. S. Inc. No. 68.	299	299	111.9	33.3	8.7	1911	Brooklyn, N. Y.
11	169047	Brg.	H. S. Inc. No. 69.	299	299	111.9	33.3	8.7	1911	do.
12	169052	Brg.	H. S. Inc. No. 70.	299	299	111.9	33.3	8.7	1911	do.
13	169053	Brg.	H. S. Inc. No. 71.	299	299	111.9	33.3	8.7	1911	do.
14	169048	Brg.	H. S. Inc. No. 74.	299	299	111.9	33.3	8.7	1911	do.
15	169071	Brg.	H. S. Inc. No. 76.	299	299	111.9	33.3	8.7	1911	do.
16	169064	Brg.	H. S. Inc. No. 77.	366	366	119.8	34.8	9.6	1911	do.
17	169065	Brg.	H. S. Inc. No. 78.	366	366	119.8	34.8	9.6	1911	Tottenville, N. Y.
18	169069	Brg.	H. S. Inc. No. 79.	366	366	119.8	34.8	9.6	1911	do.
19	169081	Brg.	H. S. Inc. No. 81.	366	366	119.8	34.8	9.6	1911	do.
20	169084	Brg.	H. S. Inc. No. 83.	366	366	119.8	34.8	9.6	1911	do.
21	169049	Brg.	H. S. Inc. No. 84.	366	366	119.8	34.8	9.6	1911	do.
22	169062	Brg.	H. S. Inc. No. 85.	366	366	119.8	34.8	9.6	1911	do.
23	169066	Brg.	H. S. Inc. No. 86.	366	366	119.8	34.8	9.6	1911	do.
24	169064	Brg.	H. S. Inc. No. 88.	366	366	119.8	34.8	9.6	1911	do.
25	170176	Scw.	H. I. C. Co. No. 1.	61	61	72.6	20.8	4.8	1908	Put-In Bay, Ohio
26	166904	Scw.	H. I. C. Co. No. 2.	29	29	60.0	18.0	4.1	1917	Seattle, Wash.
27	216742	Brg.	H. & R.	16	16	57.5	13.7	2.3	1918	New Haven, Mo.
28	169637	Scw.	H. & M. No. 1.	21	21	43.0	14.5	4.0	1927	Skowl Arm, Alaska
29	164122	Scw.	H. & S. No. 1.	152	152	91.5	28.2	7.0	1910	Seattle, Wash.
30	164123	Scw.	H. & S. No. 2.	188	188	92.5	30.2	8.0	1910	do.
31	164637	Scw.	H. & S. No. 4.	176	176	91.0	30.0	8.0	1911	do.
32	164680	Scw.	H. & S. No. 5.	198	198	90.5	32.0	8.6	1911	do.
33	165675	Scw.	H. G. & Co. No. 1.	15	15	45.9	16.1	2.9	1914	Bath, Me.
34	165755	Scw.	H. S. & D. Co. No. 2.	105	105	80.6	25.5	5.9	1914	Montesano, Wash.
35	166380	Scw.	H. S. & D. Co. No. 3.	106	106	80.6	25.5	5.9	1915	do.
36	169433	Scw.	H. S. & G. Co. No. 1.	82	82	70.0	32.2	4.2	1926	Aberdeen, Wash.
37	170787	Sow.	H. S. & G. Co. No. 3.	187	187	90.0	30.1	8.2	1929	do.
38	42728	Brg.	H. & N. Y. T. Co. No. 7.	513	488	154.0	33.7	9.7	1891	Gildersleeve, Conn.
39	42752	Brg.	H. & N. Y. T. Co. No. 10.	525	499	157.0	33.8	10.0	1896	do.
40	42764	Brg.	H. & N. Y. T. Co. No. 11.	576	542	182.4	33.9	10.0	1896	do.
41	42827	Brg.	H. & N. Y. T. Co. No. 15.	652	620	191.2	37.2	10.2	1900	Hartford, Conn.
42	42844	Brg.	H. & N. Y. T. Co. No. 16.	689	655	182.0	37.5	12.7	1900	do.
43	182158	Brg.	H. & N. Y. T. Co. No. 19.	513	479	148.4	32.7	12.6	1904	do.
44	183180	Brg.	H. & N. Y. T. Co. No. 22.	505	474	148.5	32.5	12.0	1907	Noank, Conn.
45	183230	Brg.	H. & N. Y. T. Co. No. 23.	499	458	148.0	32.2	11.1	1907	do.
46	183305	Brg.	H. & N. Y. T. Co. No. 25.	489	458	148.0	32.2	11.1	1907	do.
47	183198	Brg.	H. & N. Y. T. Co. No. 26.	522	481	147.0	32.8	12.6	1907	Gildersleeve, Conn.
48	183775	Scw.	H. & N. Y. T. Co. No. 27.	149	82	82.0	30.5	5.7	1909	Hartford, Conn.
49	183968	Brg.	H. & N. Y. T. Co. No. 28.	514	479	147.0	32.5	12.5	1909	do.
50	184262	Brg.	H. & N. Y. T. Co. No. 29.	517	475	145.7	32.0	12.5	1911	do.
51	184478	Brg.	H. & N. Y. T. Co. No. 30.	550	513	157.5	32.6	12.5	1911	Gildersleeve, Conn.
52	184728	Brg.	H. & N. Y. T. Co. No. 31.	551	513	157.5	32.6	12.5	1912	Hartford, Conn.
53	186964	Brg.	H. & N. Y. T. Co. No. 33.	550	511	157.5	32.6	12.5	1917	do.
54	162453	Sow.	H. & N. Y. T. Co. Pile Driver No. 1.	101	49	60.0	22.5	4.3	1904	do.
55	163338	Brg.	H. B. Bralnard.	483	470	115.9	30.5	13.0	1916	South Rondout, N. Y.
56	169417	Brg.	H. B. Ferber.	306	306	111.8	33.8	8.8	1925	Tottenville, N. Y.
57	167244	Brg.	H. B. James.	391	391	87.7	29.7	7.8	1914	Ridgmont, Md.
58	171553	Brg.	H. C. Gruebner.	335	335	112.0	34.1	9.2	1932	Newburgh, N. Y.
59	167431	Brg.	H. F. Gilligan.	333	333	115.0	36.0	8.7	1916	Brooklyn, N. Y.
60	170111	Scw.	H. F. HARDY.	96	96	94.0	24.0	5.0	1928	Erle, Pa.
61	170414	Brg.	H. S. Moore.	335	335	112.0	34.1	9.2	1929	Newburgh, N. Y.
62	162412	Brg.	H. W. Somers.	350	350	109.6	26.1	11.6	1904	Brooklyn, N. Y.
63	96326	Brg.	Hagerstown.	875	791	192.0	34.7	16.4	1896	Noank, Conn.
64	166715	Brg.	Hagerstown.	310	310	80.4	27.9	7.3	1917	Brooklyn, N. Y.
65	162639	Scw.	Hague No. 1.	24	24	40.8	18.5	4.1	1905	Tacoma, Wash.
66	169492	Brg.	Hall.	11	11	50.0	12.2	2.1	1926	Lenoir City, Tenn.
67	169335	Brg.	Halandale.	243	240	109.9	34.2	7.5	1925	Baltimore, Md.
68	219172	Brg.	Hallowell.	1,327	1,182	231.0	38.5	18.7	1919	Richmond, Me.
69	171522	Brg.	Hambledon.	11	11	58.0	15.0	1.3	1925	Evansville, Ind.
70	171664	Brg.	Hamburg Ferry.	26	26	84.5	20.0	2.6	1932	Clarksville, Mo.
71	169665	Brg.	HAMBURG FERRY No. 2.	13	13	52.3	12.2	2.4	1923	Hardin, Ill.
72	169658	Brg.	Hambden.	317	317	79.9	28.1	7.7	1917	Brooklyn, N. Y.
73	169261	Brg.	Hamilton.	244	241	109.7	34.0	7.5	1925	Baltimore, Md.

1 Formerly scow F. S. B. No. 1.

2 Formerly barge Hardin Ferry.

Unrigged Vessels

721

Line No.	Service	Crew	Name of owner	Home port	Address of owner
1	Frt.	1	Henry Steers (Y. Y.)	New York, N. Y.	17 Battery Place.
2	Frt.	1	do	do	do.
3	Frt.	1	do	do	do.
4	Frt.	1	do	do	do.
5	Frt.	1	do	do	do.
6	Frt.	1	do	do	do.
7	Frt.	1	do	do	do.
8	Frt.	1	do	do	do.
9	Frt.	1	do	do	do.
10	Frt.	1	do	do	do.
11	Frt.	1	do	do	do.
12	Frt.	1	do	do	do.
13	Frt.	1	do	do	do.
14	Frt.	1	do	do	do.
15	Frt.	1	do	do	do.
16	Frt.	1	do	do	do.
17	Frt.	1	do	do	do.
18	Frt.	1	do	do	do.
19	Frt.	1	do	do	do.
20	Frt.	1	do	do	do.
21	Frt.	1	do	do	do.
22	Frt.	1	do	do	do.
23	Frt.	1	do	do	do.
24	Frt.	1	do	do	do.
25	Frt.	0	Huron Transportation Co. (Mich.)	Detroit, Mich.	Ford Building.
26	Fsh.	0	Nakat Packet Corporation (N. Y.)	Ketchikan, Alaska	Dexter Horton Building, Seattle, Wash.
27	Pas.	1	Hugo G. Schaefer	St. Louis, Mo.	Washington, Mo.
28	Fsh.	0	Peter A. Miller	Ketchikan, Alaska	
29	Frt.	0	Foss Co. (Wash.)	Seattle, Wash.	660 West Ewing Street.
30	Frt.	0	Olympia Sand & Gravel Co. (Wash.)	do	Olympia, Wash.
31	Frt.	0	Volney C. F. Young	Tacoma, Wash.	216 West Third Street, Olympia, Wash.
32	Frt.	0	Delta V. Smyth	do	310 West Fourth Street, Olympia, Wash.
33	Frt.	1	Bath Box Co. (Me.)	Bath, Me.	609 Washington Street.
34	Frt.	0	Schafer Bros. Lumber & Door Co. (Wash.)	Seattle, Wash.	Montesano, Wash.
35	Frt.	0	do	do	do.
36	Frt.	0	Harbor Sand & Gravel Co. (Wash.)	do	End of East Market Street, Aberdeen, Wash.
37	Frt.	1	do	do	do.
38	Frt.	1	James McWilliams Blue Line (N. J.)	New York, N. Y.	1 Broadway.
39	Frt.	1	do	do	do.
40	Frt.	2	do	do	do.
41	Frt.	1	do	do	do.
42	Frt.	2	do	do	do.
43	Frt.	1	do	do	do.
44	Frt.	1	do	do	do.
45	Frt.	1	do	do	do.
46	Frt.	1	do	do	do.
47	Frt.	1	do	do	do.
48	Frt.	3	do	do	do.
49	Frt.	1	do	do	do.
50	Frt.	1	do	do	do.
51	Frt.	1	do	do	do.
52	Frt.	1	do	do	do.
53	Frt.	1	do	do	do.
54	Frt.	3	Cora E. Holbrook	Hartford, Conn.	Spencer Plains Road, Westbrook, Conn.
55	Frt.	1	James McWilliams Blue Line (N. J.)	New York	1 Broadway.
56	Frt.	1	New York Trap Rock Corporation (N. Y.)	do	250 Park Avenue.
57	Frt.	1	Jacob Rice & Sons	do	103 Park Avenue.
58	Frt.	1	Hudson River Shipyards Corporation (N. Y.)	do	250 Park Avenue.
59	Frt.	1	New York Trap Rock Corporation (N. Y.)	do	do.
60	Pas.	1	Niagara Ferry Co. (N. Y.)	Buffalo, N. Y.	341 South Niagara Street, Tonawanda, N. Y.
61	Frt.	1	New York Trap Rock Corporation (N. Y.)	New York, N. Y.	250 Park Avenue.
62	Frt.	1	Anthony O'Boyle (N. Y.)	do	15 Moore Street.
63	Frt.	3	Robert B. Wathen	Baltimore, Md.	Foot Andre Street.
64	Frt.	1	B. & O. R. R. Co. (Md.)	do	Baltimore and Charles Streets.
65	Frt.	0	Foss Launch & Tug Co. (Wash.)	Tacoma, Wash.	400 Dock Street.
66	Pas.	1	S. I. Hall	Chattanooga, Tenn.	Lenoir City, Tenn.
67	Drq.	20	Arundel Corporation (Md.)	Baltimore, Md.	Pier 2, East Pratt Street.
68	Frt.	5	T. J. Hooper	do	Munsey Building.
69	Fer.	1	Henry Henson	Louisville, Ky.	Route 2, Hebbardsville, Ky.
70	Fer.	2	Harry W. Ringhausen	St. Louis, Mo.	Eisberry, Mo.
71	Pas.	1	do	do	do.
72	Frt.	1	H. & O. R. R. Co. (Md.)	Baltimore, Md.	Baltimore and Charles Streets.
73	Frt.	20	McArdle Corporation (Fla.)	Miami, Fla.	City National Bank Building.

Line No.	Offical No.	Rig	Name of vessel	Tonnage		Register dimensions			When built	Where built
				Gross	Net	Length	Breadth	Depth		
1	162043	Brg.	Hampton	432	432	182.3	23.8	11.0	1915	Elkton, Md.
2	166980	Brg.	Hancock	310	310	80.1	28.1	7.2	1917	Brooklyn, N. Y.
3	162762	Drg.	HANDY ANDY	471	422	95.0	44.0	10.0	1905	St. Clair, Mich.
4	166939	Drg.	Handy Billy	108	108	75.0	30.0	5.5	1913	Cleveland, Ohio
5	185273	Drg.	Handy Boy	155	155	96.0	31.5	6.0	1913	Ecorse, Mich.
6	169639	Brg.	Handley Line	252	252	104.0	21.5	11.3	1923	Cohoes, N. Y.
7	163227	Brg.	Hannah McNally	400	400	110.6	29.8	11.7	1908	Sleightsburg, N. Y.
8	166081	Brg.	Hannah E. Newell	265	265	108.0	22.6	11.1	1920	Watervliet, N. Y.
9	136080	Brg.	Hanover No. 2 (KNPO)	911	843	195.0	34.8	17.0	1898	Noank, Conn.
10	169710	Scw.	Hans Floe	131	131	70.3	20.0	5.9	1927	Port Blakely, Wash.
11	219088	Brg.	Harby	162	159	113.2	22.7	8.1	1919	Elizabeth City, N. C.
12	169800	Brg.	Hardin Ferry No. 3	24	24	59.0	18.0	2.6	1927	Hardin, Ill.
13	170398	Brg.	Hardin Ferry No. 4	33	33	74.5	21.5	2.5	1929	do.
14	170120	Brg.	Harmony Way	45	45	80.0	21.0	3.2	1928	Evansville, Ind.
15	163931	Brg.	Harold	314	309	110.5	32.0	9.5	1909	Gldersleeve, Conn.
16	167479	Brg.	Harold J. Hinman	345	345	115.0	36.1	9.0	1915	Rockland Lake N. Y.
17	42847	Brg.	Harpers Ferry	312	261	80.0	28.2	8.0	1900	Baltimore, Md.
18	166386	Brg.	Harriet	520	520	121.4	36.2	13.4	1916	South Rondout, N. Y.
19	167590	Brg.	Harriet A. Tulloh	246	232	108.0	22.5	10.5	1919	Watervliet, N. Y.
20	170817	Brg.	Harriet B. Stowe	472	472	165.0	32.0	10.3	1917	Jersey City, N. J.
21	171655	Brg.	HARSHBURN	293	293	139.0	29.5	7.7	1933	Houston, Tex.
22	167625	Brg.	Harrison	446	446	113.0	28.9	13.5	1919	South Rondout, N. Y.
23	170648	Brg.	Harry R.	251	251	104.8	33.0	7.5	1923	Kingston, N. Y.
24	170032	Brg.	Harry Haggerty	320	320	112.0	34.1	9.2	1928	Newburgh, N. Y.
25	121135	Brg.	Harry Howard (KNRO)	865	769	185.2	25.1	17.3	1900	Bath, Me.
26	167270	Brg.	Harry Killian	240	228	107.6	22.5	10.5	1918	Kingston, N. Y.
27	168930	Brg.	Harry F. Bailey	280	280	108.2	23.1	11.1	1924	do.
28	207991	Brg.	Harry F. Hooper	836	782	203.0	35.5	13.5	1910	Seaford, Del.
29	168227	Brg.	Harry F. Neardon	299	299	107.0	22.5	13.1	1920	Kingston, N. Y.
30	169735	Brg.	Harry O. Lee	320	320	112.0	34.1	9.2	1927	Port Blakely, Wash.
31	204029	Brg.	HARRY J. SHERRIDAN	957	939	185.0	34.3	17.1	1907	Port Richmond, N. Y.
32	42850	Cnl.	Harry L. Hunt	104	98	92.3	17.9	7.3	1900	Watervliet, N. Y.
33	170692	Brg.	Harry L. Slight	335	335	112.0	34.0	9.2	1930	Newburgh, N. Y.
34	165042	Cnl.	Harry W. Kerr	119	113	97.0	17.5	8.5	1912	Whitehall, N. Y.
35	42880	Brg.	Harry Hudson Smith	321	321	108.5	26.8	11.0	1902	Gldersleeve, Conn.
36	171631	Brg.	Harvest Queen	589	589	145.0	35.2	10.6	1933	Brooklyn, N. Y.
37	206358	Scw.	HARVESTER	108	105	82.0	21.0	5.6	1910	Manitowoc, Wis.
38	171392	Brg.	Harvey Dellmann	335	335	112.0	34.1	9.2	1931	Newburgh, N. Y.
39	166420	Brg.	Harvey Ward	197	197	96.0	24.5	9.2	1916	Rondout, N. Y.
40	162856	Brg.	Haselton	151	104	80.0	28.1	8.0	1906	Baltimore, Md.
41	164384	Brg.	Hatters	457	457	195.0	23.8	10.9	1911	Elkton, Md.
42	166753	Brg.	Hattle	292	292	110.1	33.5	9.0	1899	Brooklyn, N. Y.
43	165334	Scw.	Hattle B.	17	10	45.3	17.0	2.9	1913	Bath, Me.
44	189533	Drg.	HAVANA	364	364	110.6	45.3	7.4	1920	Rock Island, Ill.
45	169996	Brg.	Havilside No. 3	242	242	94.8	37.8	8.0	1921	Alameda, Calif.
46	169326	Brg.	HAVISIDE Co. No. 4	491	300	120.7	48.1	11.6	1925	Alameda, Calif.
47	171154	Brg.	Havilside Co. No. 5	540	439	110.0	46.0	10.8	1930	Coos Bay, Oreg.
48	164255	Brg.	Hays	12	12	54.3	14.2	2.0	1910	Oak Grove, Tenn.
49	167853	Brg.	Hazel R. Knight	236	232	105.3	22.5	10.5	1919	Whitehall, N. Y.
50	171094	Brg.	Head Light	297	297	111.0	33.0	8.7	1907	New York, N. Y.
51	169675	Brg.	Hearthstone	312	312	110.5	33.0	9.6	1913	Unknown
52	165553	Brg.	Helen	501	501	116.9	30.6	13.3	1913	South Rondout, N. Y.
53	166445	Brg.	Helen	224	224	94.8	32.1	8.3	1916	Brooklyn, N. Y.
54	167403	Brg.	Helen	295	295	112.2	33.6	8.7	1899	do.
55	169232	Scw.	Helen	6	6	42.5	10.2	2.2	1923	Louisville, N. Y.
56	170998	Brg.	Helen	351	351	113.5	34.0	9.2	1927	Kingston, N. Y.
57	171529	Brg.	HELEN	395	395	109.0	36.0	10.8	1932	Mariners Harbor, N. Y.
58	167057	Brg.	Helen Foster	454	454	114.1	30.4	12.3	1926	Brooklyn, N. Y.
59	169963	Brg.	Helen Fowler	320	320	112.0	34.1	9.2	1927	Kingston, N. Y.
60	163909	Cnl.	Helen Janet	100	94	93.2	17.6	7.2	1909	Waterford, N. Y.
61	164364	Brg.	Helen McIvalne	494	449	200.0	23.9	10.9	1911	Chesapeake City, Md.
62	164683	Cnl.	Helen A. Miller	106	99	90.0	17.5	7.8	1911	Rondout, N. Y.
63	166242	Brg.	Helen C. Julliard	1,357	1,300	207.5	42.7	10.5	1916	Wilmington, Del.
64	166337	Brg.	Helen F. Kennedy	108	100	95.9	17.5	7.6	1916	Waterford, N. Y.
65	167834	Brg.	Helen F. Smith	457	457	114.0	29.0	13.1	1920	Kingston, N. Y.
66	170113	Brg.	Helen M. Lancaster	320	320	112.0	34.1	9.2	1928	Newburgh, N. Y.
67	164908	Cnl.	Helen R. Boas	133	128	96.0	17.5	8.6	1912	Watervliet, N. Y.
68	165236	Cnl.	Helen R. Roach	108	100	96.0	17.5	7.8	1913	Rondout, N. Y.
69	164784	Cnl.	Helene Lafontaine	105	99	96.0	17.5	7.6	1912	do.
70	171614	Brg.	Heloise	34	34	64.0	20.0	3.3	1933	Paducah, Ky.
71	171691	Scw.	Helline	37	37	60.2	18.0	3.9	1934	Seattle, Wash.
72	167127	Brg.	Hemlock No. 2	540	540	114.0	31.1	13.3	1914	Kingston, N. Y.

1 Formerly barge George W. Kugler.

2 Formerly barge Ernest Thurston.

3 Formerly sc. b. Eagle Hill.

4 Formerly sc. b. Flora.

5 Formerly sc. b. John S. Pancake.

Unrigged Vessels

723

Line No.	Serv-ice	Crew	Name of owner	Home port	Address of owner
1	Frt.	1	Southern Transportation Co. (N. J.)	Philadelphia, Pa.	Commercial Trust Building.
2	Frt.	1	B. & O. R. R. Co. (Md.)	Baltimore, Md.	Baltimore and Charles Streets.
3	Frt.	10	Dunbar & Sullivan Dredging Co. (N. Y.)	Buffalo, N. Y.	c/o W. J. Dugan, 254 Court Street.
4	Drg.	2	Interlake Construction Co. (Mich.)	Detroit, Mich.	16153 Inverness Street.
5	Drg.	3	Ralph W. Jex	Toledo, Ohio	1735 Summit Street.
6	Frt.	1	Hubert Riley	New York, N. Y.	c/o Ryan, 15 Moore Street.
7	Frt.	1	Harold L. Valentine (N. Y.)	do.	21 West Street.
8	Frt.	1	Martin Tucker	do.	1 Broadway.
9	Frt.	2	Smith-Rowland Co. (Va.)	Norfolk, Va.	304 East Plume Street.
10	Fsb.	0	P. E. Harris & Co. (Wash.)	Seattle, Wash.	Dexter Horton Building.
11	Tnk.	2	Lydia Halliwell	Newark, N. J.	221 Madison Avenue, Clifton, N. J.
12	Pas.	1	Frank Neal	St. Louis, Mo.	Grafton, Ill.
13	Fer.	1	Herman T. Pohlman	do.	Do.
14	Pas.	1	A. E. Fretagot	Evansville, Ind.	New Harmony, Ind.
15	Frt.	1	Independent Pier Co. (Pa.)	Philadelphia, Pa.	Pier 34, South Wharves.
16	Frt.	1	New York Trap Rock Corporation (N. Y.)	do.	250 Park Avenue.
17	Frt.	2	B. & O. R. R. Co. (Md.)	Baltimore, Md.	Baltimore and Charles Streets.
18	Frt.	1	James McWilliams Blue Line (N. J.)	New York, N. Y.	1 Broadway.
19	Frt.	1	John H. Wilmett	do.	c/o Joseph Ryan, 15 Moore Street.
20	Frt.	1	Joseph F. O'Boyle	do.	15 Moore Street.
21	Tnk.	0	Edwards-Butcher Transportation Co.	Houston, Tex.	103 Broadway.
22	Frt.	1	Thomas J. Howard	New York, N. Y.	21 Battery Place.
23	Frt.	0	Corners Marine Co. (N. Y.)	do.	21 West Street.
24	Frt.	2	New York Trap Rock Corporation (N. Y.)	do.	250 Park Avenue.
25	Frt.	3	Thomas J. Howard	do.	17 Battery Place.
26	Frt.	1	Harry A. Killian	Albany, N. Y.	154 Spring Street, Kingston, N. Y.
27	Frt.	1	Richard Lenahan Co. (N. Y.)	do.	20 West Strand Street, Kingston, N. Y.
28	Frt.	4	Eastern Transportation Co. (Del.)	Wilmington, Del.	Ford Building.
29	Frt.	1	Joseph Reardon	New York, N. Y.	435 Forty-third Street (B).
30	Frt.	1	New York Trap Rock Corporation (N. Y.)	do.	250 Park Avenue.
31	Frt.	3	D. T. Sheridan	Philadelphia, Pa.	127 Walnut Street.
32	Frt.	1	George C. Donohue	Albany, N. Y.	Whitehall, N. Y.
33	Frt.	1	Hudson River Shipyards Corporation (N. Y.)	New York, N. Y.	250 Park Avenue.
34	Frt.	1	Lake Champlain Transportation Co. (N. Y.)	Albany, N. Y.	Box 818, Whitehall, N. Y.
35	Frt.	1	Keeler Transportation Line (N. Y.)	New York, N. Y.	151-17 Sixth Road, Whitestone, L. I., N. Y.
36	Frt.	1	Sidney Tonner	do.	11 West Forty-second Street.
37	Msc.	7	Twin Ports Marine Construction Co. (Wis.)	Duluth, Minn.	Foot of Hughtt Avenue.
38	Frt.	1	Hudson River Shipyards Corporation (N. Y.)	New York, N. Y.	250 Park Avenue.
39	Frt.	1	James F. Dwyer	Albany, N. Y.	20 West Strand Street, Kingston, N. Y.
40	Frt.	1	B. & O. R. R. Co. (Md.)	Baltimore, Md.	Baltimore and Charles Streets.
41	Frt.	1	Southern Transportation Co. (N. J.)	Philadelphia, Pa.	Commercial Trust Building.
42	Frt.	1	New York Trap Rock Corporation (N. Y.)	New York, N. Y.	250 Park Avenue.
43	Frt.	1	Wm. H. Crooker	Bath, Me.	Washington Street.
44	Drg.	5	National Dredging Co. (Del.)	New York, N. Y.	233 Broadway.
45	Msc.	1	Havilsde Co. (Calif.)	San Francisco, Calif.	56 Stewart Street.
46	Msc.	3	do.	do.	do.
47	Lgl.	1	do.	do.	do.
48	Pas.	1	Dr. J. I. Huggins	Chattanooga, Tenn.	a. v. p. Dandridge, Tenn.
49	Frt.	1	Edward Thurston	New York, N. Y.	c/o Joseph Ryan, 15 Moore Street.
50	Frt.	1	O'Brien Bros. (N. Y.)	do.	233 Broadway.
51	Frt.	1	New York Trap Rock Corporation (N. Y.)	do.	250 Park Avenue.
52	Frt.	1	Anthony O'Boyle (N. Y.)	do.	15 Moore Street.
53	Frt.	1	L. Boyer's Sons Co. (N. J.)	do.	21 West Street.
54	Frt.	1	New York Trap Rock Corporation (N. Y.)	do.	250 Park Avenue.
55	Frt.	0	Robert Weaver	Ogdensburg, N. Y.	Louisville, N. Y.
56	Frt.	1	Richard Lenahan Co. (N. Y.)	New York, N. Y.	c/o Dwyer Bros., 4 Coenties Slip.
57	Frt.	1	Matoll Service & Transport Co. (Del.)	do.	15 Moore Street.
58	Frt.	1	Ira S. Bushoy & Sons (N. Y.)	do.	704 Court Street (B).
59	Frt.	1	New York Trap Rock Corporation (N. Y.)	do.	250 Park Avenue.
60	Frt.	1	R. G. Hays	Albany, N. Y.	Whitehall, N. Y.
61	Frt.	2	Eastern Transportation Co. (Del.)	Wilmington, Del.	7 West Tenth Street.
62	Frt.	1	Herman St. Clair	Albany, N. Y.	28 Bellamy Street, Whitehall, N. Y.
63	Pas.	16	Saint John's Guild (N. Y.)	New York, N. Y.	1 East Forty-second Street.
64	Frt.	1	Gabriel Robert	Rouses Point, N. Y.	Champlain, N. Y.
65	Frt.	1	Grain Transit Corporation (N. Y.)	New York, N. Y.	21 West Street.
66	Frt.	1	New York Trap Rock Corporation (N. Y.)	do.	250 Park Avenue.
67	Frt.	1	Edmond L. Glode	Rouses Point, N. Y.	South Montgomery Street, Wal- den, N. Y.
68	Frt.	1	Joe Allard	do.	Champlain, N. Y.
69	Frt.	1	Ed. Lafontaine	do.	21 Poplar Street, Hudson Falls, N. Y.
70	Pas.	1	I. L. Shepard	Memphis, Tenn.	Dyersburg, Tenn.
71	Fsh.	0	Wards Cove Packing Co. (Alaska)	Ketchikan, Alaska	
72	Frt.	1	Anthony O'Boyle (N. Y.)	New York, N. Y.	15 Moore Street.

^a Formerly schooner barge (a No. 7.
^b J. S. McCaughy.
^c Formerly barge John F. O'Ryan.

^d Formerly barge Gloria.
^e Formerly canal boat Edward L. Archer.

Unrigged Vessels

Line No.	Official No.	Rig	Name of vessel	Tonnage		Register dimensions			When built	Where built
				Gross	Net	Length	Breadth	Depth		
1	166187	Brg.	Hempstead.....	449	449	Feet 111.8	Feet 30.8	Feet 12.5	1915	Brooklyn, N. Y.
2	169235	Brg.	Henderson.....	82	82	80.0	38.0	3.8	1923	Faducan, Ky.
3	166732	Brg.	Hendropen.....	765	740	205.6	32.0	12.6	1917	Wilmington, Del.
4	169545	Brg.	Henry E.....	324	324	116.8	34.1	9.0	1926	Brooklyn, N. Y.
5	167022	Cnl.	Henry & Corine.....	157	152	96.5	18.9	9.1	1917	Cohoes, N. Y.
6	170415	Brg.	Henry Adler.....	335	335	112.0	34.1	9.2	1923	Newburgh, N. Y.
7	205188	Brg.	Henry Endicott.....	866	768	190.6	35.1	16.2	1908	Bath, Me.
8	169953	Brg.	Henry John.....	531	531	114.7	31.4	13.9	1924	Kingston, N. Y.
9	162459	Cnl.	Henry Jordan.....	125	120	93.0	17.5	8.0	1909	Watervliet, N. Y.
10	170416	Brg.	Henry Kohl.....	335	335	112.0	34.1	9.2	1929	Newburgh, N. Y.
11	35559	Brg.	Henry Plauth.....	327	327	111.3	26.0	11.3	1904	Port Richmond, N. Y.
12	169616	Brg.	Henry B. Cook.....	333	333	113.6	33.9	9.3	1926	Kingston, N. Y.
13	169900	Brg.	Henry C. Lang.....	320	320	112.0	34.1	9.2	1927	Newburgh, N. Y.
14	167432	Brg.	Henry R. Carter.....	296	296	111.1	33.0	8.6	1915	Verplancks Point, N. Y.
15	171523	Brg.	Hanson.....	9	9	58.0	10.0	1.7	1925	Evansville, Ind.
16	167472	Sew.	Hercules (concrete).....	348	348	114.0	34.0	10.2	1919	Seattle, Wash.
17	169451	Sow.	Hercules.....	53	53	56.0	22.5	4.0	1926	Salisbury, Md.
18	170583	Sew.	Hercules.....	122	122	72.0	24.1	5.2	1930	Seattle, Wash.
19	170893	Brg.	Hercules.....	324	324	112.0	33.2	9.3	1911	Brooklyn, N. Y.
20	166460	Brg.	Herman.....	316	310	110.5	32.5	9.5	1916	Gildersleeve, Conn.
21	169955	Brg.	Herold M.....	27	27	40.7	18.2	4.2	1927	Algonac, Mich.
22	95996	Scw.	Hetty Agnes.....	84	84	75.5	20.5	6.3	1882	Boston, Mass.
23	165395	Sew.	HIBERNIA.....	316	316	125.0	32.64	8.6	1913	Ecorse, Mich.
24	162346	Brg.	High Ball.....	303	303	110.0	24.5	11.6	1904	Perth Amboy, N. J.
25	166197	Brg.	High Falls.....	434	434	112.6	29.4	13.3	1915	Kingston, N. Y.
26	168962	Brg.	Hilda.....	230	230	99.9	21.0	10.7	1924	Whitehall, N. Y.
27	164142	Cnl.	Hills Bros.....	106	99	96.0	17.7	7.6	1910	Rondout, N. Y.
28	165968	Sow.	Hillside No. 1.....	20	20	46.5	14.0	3.8	1915	Port Townsend, Wash.
29	165969	Sow.	Hillside No. 2.....	20	20	46.5	14.0	3.8	1915	do
30	168586	Brg.	Hilnton.....	9	9	42.2	13.0	2.0	1919	Clarendon, Ark.
31	224524	Brg.	Hlwatha.....	30	30	81.6	20.1	2.2	1925	Knoxville, Tenn.
32	163690	Brg.	Hobson..... (WIFE)⊕	241	221	120.0	23.0	9.0	1907	Millford, Del.
33	169727	Brg.	Hollister.....	15	15	50.5	12.3	3.5	1927	Essex, Conn.
34	164103	Sow.	Home.....	70	70	56.0	19.2	6.8	1910	Port Angeles, Wash.
35	167652	Brg.	Home Comfort.....	31	31	38.5	13.0	2.3	1919	Fork River, N. J.
36	167844	Brg.	Hong.....	65	62	76.6	16.5	6.6	1920	Fishing Creek, Md.
37	170124	Brg.	Hood.....	13	13	52.0	12.0	2.5	1928	Kingston, Tenn.
38	171647	Sew.	Hood Bay No. 1.....	32	32	55.1	16.0	4.2	1933	Seattle, Wash.
39	26990	Brg.	Hope.....	449	427	150.0	32.0	11.0	1887	New London, Conn.
40	171525	Brg.	Hopewell Kraft.....	47	47	64.8	20.0	4.6	1922	Norfolk, Va.
41	164776	Sow.	Hoquiam.....	286	286	109.0	32.5	9.0	1912	Hoquiam, Wash.
42	162218	Sow.	Horace.....	253	253	101.6	32.8	9.0	1904	Stellacoom, Wash.
43	170702	Brg.	Horan Hoys.....	352	352	115.0	35.7	8.6	1926	Kingston, N. Y.
44	170703	Brg.	Horan No. 27.....	344	344	114.8	34.3	8.8	1930	do
45	167669	Brg.	Hottle Scully.....	422	422	114.0	29.0	12.4	1918	do
46	163907	Brg.	Houston.....	211	211	123.6	23.2	8.2	1907	Millford, Del.
47	163576	Cnl.	Houston Barnard.....	107	101	94.6	17.4	8.5	1902	Buffalo, N. Y.
48	42888	Brg.	Howard.....	368	368	168.0	23.8	10.9	1900	Elkton, Md.
49	76820	Brg.	Howard Wood.....	598	574	176.0	36.3	11.0	1859	Boothbay, Me.
50	164672	Brg.	Hudson.....	477	477	201.3	23.8	10.8	1911	Elkton, Md.
51	166275	Brg.	HUDSON.....	517	517	123.8	34.4	14.0	1916	Port Richmond, N. Y.
52	164546	Brg.	HUELVA.....	419	419	173.0	23.8	9.8	1911	Philadelphia, Pa.
53	164118	Brg.	Huff.....	7	7	43.1	11.0	1.9	1908	Hull's Ferry, Tenn.
54	164097	Brg.	Huffaker.....	7	7	41.8	13.2	1.5	1907	Greens Landing, Tenn.
55	165776	Brg.	Hugh O'Donnell.....	314	314	100.6	27.6	11.0	1914	Brooklyn, N. Y.
56	170205	Brg.	Hugh H. Foss.....	335	335	112.0	34.1	9.2	1928	Newburgh, N. Y.
57	167106	Brg.	Hughes Bros.....	500	492	117.0	30.0	13.4	1917	Kingston, N. Y.
58	169395	Brg.	HUMBLE OIL & REFINING COMPANY No. 1.....	253	246	125.0	30.2	8.2	1921	New Orleans, La.
59	164803	Sew.	Hume No. 1.....	18	18	40.0	14.0	4.0	1912	Seattle, Wash.
60	165701	Sew.	Hume No. 2.....	25	25	40.0	18.0	4.0	1914	Ketchikan, Alaska
61	166433	Sew.	Hume No. 3.....	24	24	48.3	18.0	4.0	1916	Nakat Inlet, Alaska
62	167787	Sew.	Hume No. 5.....	37	37	56.0	18.0	4.2	1920	Seattle, Wash.
63	165317	Sew.	Hump.....	75	75	65.0	22.0	6.0	1913	Hoquiam, Wash.

⊕ Formerly barge (a) John H. Flannery.
⊙ Blue Cloud.

⊕ Formerly barge Darwin.

Unrigged Vessels

725

Line No.	Service	Crew	Name of owner	Home port	Address of owner
1	Frt.	1	Nassau Mutual Fuel Co. (N. Y.)	New York, N. Y.	Hempstead Avenue, West Hempstead, L. I., N. Y.
2	Fer.	2	Dixie Bee Line Ferry Co. (Ky.)	Louisville, Ky.	Henderson, Ky.
3	Frt.	3	Southern Transportation Co. (N. J.)	Philadelphia, Pa.	Commercial Trust Co.
4	Frt.	1	Esner Sand & Gravel Corporation (N. Y.)	New York, N. Y.	One hundred and ninth Street and East River.
5	Frt.	1	Oliver La Fontaine	Albany, N. Y.	Pier 6, East River, New York, N. Y.
6	Frt.	1	New York Trap Rock Corporation (N. Y.)	New York, N. Y.	250 Park Avenue.
7	Frt.	1	Eliner A. Keeler, Estate of	do.	Whitestone, L. I., N. Y.
8	Frt.	1	James T. O'Donnell	do.	44 Whitehall Street.
9	Frt.	1	George L. Hunt	do.	613 Hoyer Street, North Bergen, N. J.
10	Frt.	1	New York Trap Rock Corporation (N. Y.)	do.	250 Park Avenue.
11	Frt.	1	Keeler Transportation Line (N. Y.)	do.	151-17 Sixth Road, Whitestone, L. I., N. Y.
12	Frt.	1	New York Trap Rock Corporation (N. Y.)	do.	250 Park Avenue.
13	Frt.	1	do.	do.	do.
14	Frt.	0	New Haven Trap Rock Co. (Conn.)	New Haven, Conn.	69 Church Street.
15	Fer.	1	Henry Henson	Louisville, Ky.	Route 2, Hebbardsville, Ky.
16	Frt.	1	Border Line Transportation Co. (Wash.)	Seattle, Wash.	Exchange Building.
17	Pld.	6	Otis S. Lloyd	Crisfield, Md.	413 Camden Avenue, Salisbury, Md.
18	Fsh.	0	Libby McNeill & Libby (Me.)	Seattle, Wash.	88 Humlin Street.
19	Frt.	1	C. F. Harms Co. (N. Y.)	New York, N. Y.	25 Broadway.
20	Frt.	1	L. R. Connett & Co. (N. J.)	do.	1 Exchange Place, Jersey City, N. J.
21	Frt.	1	Henry B. Moran	Detroit, Mich.	Algonac, Mich.
22	Msc.	1	Crundall Engineering Co. (Me.)	Boston, Mass.	102 Border Street, East Boston, Mass.
23	Frt.	0	Dunbar & Sullivan Dredging Co. (N. Y.)	Buffalo, N. Y.	c/o W. J. Dugan, 254 Court Street.
24	Frt.	1	Keeler Transportation Line (N. Y.)	New York, N. Y.	151-17 Sixth Road, Whitestone, L. I., N. Y.
25	Frt.	1	M. & J. Tracy (N. Y.)	do.	1 Broadway.
26	Frt.	1	William J. Ryan	Albany, N. Y.	30 William Street, Whitehall, N. Y.
27	Frt.	1	Emile Paquette	Rouses Point, N. Y.	Champlain, N. Y.
28	Fsh.	0	Booth Fisheries Corporation (Del.)	Seattle, Wash.	Foot Wall Street.
29	Fsh.	0	do.	do.	do.
30	Pas.	1	G. B. Deane	Memphis, Tenn.	St. Charles, Ark.
31	Pas.	3	Blair Ferry Co. (Tenn.)	Chattanooga, Tenn.	London, Tenn.
32	Frt.	1	Texas Co. (Del.)	Wilmington, Del.	7 West Tenth Street.
33	Frt.	1	State of Connecticut	Hartford, Conn.	Capitol Building.
34	Frt.	0	Clarence B. Hart	Port Angeles, Calif.	Mora, Wash.
35	Frt.	1	William Russell Storms	Philadelphia, Pa.	1207 Heck Street, Asbury Park, N. J.
36	Frt.	2	Mary E. Mitchell	Baltimore, Md.	2746 East Baltimore Street.
37	Fer.	0	Joe W. Crabtree	Chattanooga, Tenn.	Route 1, Kingston, Tenn.
38	Fsh.	0	Hood Bay Cannery Co. (Wash.)	Juneau, Alaska	Colman Building, Seattle, Wash.
39	Frt.	2	Thames Shipyard (Conn.)	New London, Conn.	
40	Fer.	0	Hopewell-Charles City Ferry (Va.)	Newport News, Va.	Hopewell, Va.
41	Frt.	0	Foss Launch & Tug Co. (Wash.)	Tacoma, Wash.	400 Dock Street.
42	Frt.	0	Salmon Bay Sand & Gravel Co. (Wash.)	Seattle, Wash.	5228 Shilshole Avenue.
43	Frt.	1	Martin P. Horan	New York, N. Y.	59 Pearl Street.
44	Frt.	1	Thomas J. Horan	do.	do.
45	Frt.	1	Harold L. Valentine (N. Y.)	do.	21 West Street.
46	Frt.	3	Texas Co. (Tex.)	Port Arthur, Tex.	Dock 29.
47	Frt.	1	Theophile Laviolette	Albany, N. Y.	c/o M. E. Finnican, Pier 6, East River, New York, N. Y.
48	Frt.	2	Eastern Transportation Co. (Del.)	Wilmington, Del.	Ford Building.
49	Frt.	2	do.	do.	do.
50	Frt.	1	Southern Transportation Co. (N. J.)	Philadelphia, Pa.	Commercial Trust Building.
51	Frt.	3	International Elevating Co. (N. J.)	New York, N. Y.	2 Broadway.
52	Frt.	1	S. C. Loveland Co. (Del.)	Philadelphia, Pa.	151 South Front Street.
53	Fer.	0	Mrs. W. E. King	Chattanooga, Tenn.	1273 Michigan Avenue, Hyde Park, Cincinnati, Ohio.
54	Fer.	1	County of Knox	do.	Knoxville, Tenn.
55	Frt.	1	Hugh O'Donnell	do.	44 Whitehall Street.
56	Frt.	1	New York Trap Rock Corporation (N. Y.)	New York, N. Y.	250 Park Avenue.
57	Frt.	1	Barge Fleet Corporation (N. Y.)	do.	21 West Street.
58	Tnk.	1	Humble Oil & Refining Co. (Tex.)	Houston, Tex.	Humble Building.
59	Fsh.	0	Nakat Packing Corporation (N. Y.)	Ketchikan, Alaska	Dexter Horton Building, Seattle, Wash.
60	Fsh.	0	Carstens Packing Co. (Me.)	Petersburg, Alaska	Tacoma, Wash.
61	Fsh.	0	F. J. Baronovich	Ketchikan, Alaska	
62	Fsh.	0	Nakat Packing Corporation (N. Y.)	do.	Dexter Horton Building, Seattle, Wash.
63	Frt.	0	Gus Strand	Seattle, Wash.	1215 Spur Street, Aberdeen, Wash.

^a Joel P. Sheppard.
^b Mattie L. Johnson.
^c William T. Lank.

* Formerly schooner barge

Line No.	Official No.	Rig	Name of vessel	Tonnage		Register dimensions			When built	Where built
				Gross	Net	Length	Breadth	Depth		
				Feet			Feet			
1	162328	Brg.	Hunter.....	374	374	110.1	28.3	11.4	1904	Brooklyn, N. Y.....
2	169789	Brg.	Hunts Point.....	300	300	112.0	34.0	8.8	1927	College Point, N. Y.....
3	165604	Sew.	HURON.....	532	532	146.0	34.6	10.0	1904	Buffalo, N. Y.....
4	167401	Brg.	Huron.....	914	888	214.0	32.0	14.3	1918	Norfolk, Va.....
5	163777	Sew.	HURRICANE.....	191	191	100.0	32.0	6.6	1909	Detroit, Mich.....
6	167901	Brg.	Hurst No. 2.....	68	58	60.0	26.0	4.8	1920	Wilmington, Calif.....
7	171282	Drg.	Husky.....	44	44	55.3	19.9	4.5	1931	Wildwood, N. J.....
8	164083	Sew.	Hustler.....	230	230	110.5	30.0	7.6	1910	Duluth, Minn.....
9	222993	Brg.	Hutchinson.....	1,034	959	202.9	38.1	16.5	1923	Bath, Me.....
10	162006	Brg.	Hutton.....	146	128	80.8	28.5	7.4	1903	Port Richmond, N. Y.....
11	128555	Brg.	Hyatville.....	143	125	80.0	28.1	7.4	1901	do.....
12	168904	Brg.	HYCO.....	340	325	132.4	31.5	8.8	1924	Erie, Pa.....
13	169229	Sew.	Hydraulic.....	33	33	54.5	22.0	3.5	1924	Port Huron, Mich.....
14	170057	Brg.	HYGRADE.....	377	377	104.7	32.2	8.1	1926	Brooklyn, N. Y.....
15	171645	Brg.	HYGRADE No. 2.....	822	822	175.0	40.0	12.7	1933	Kearny, N. J.....
16	171131	Brg.	HYGRADE No. 5.....	376	376	119.6	34.0	10.0	1930	Brooklyn, N. Y.....
17	170192	Brg.	HYGRADE No. 6.....	706	706	175.0	36.1	12.1	1928	Kearny, N. J.....
18	171671	Brg.	HYGRADE No. 7.....	286	286	130.0	30.0	8.2	1931	Wilmington, Del.....
19	171890	Brg.	HYGRADE No. 8.....	652	652	174.7	40.0	11.3	1932	do.....
20	171744	Brg.	HYGRADE No. 10.....	961	961	204.8	49.0	12.5	1934	Kearny, N. J.....
21	167220	Sew.	I. B. 4.....	202	202	65.2	24.0	6.1	1918	Anacortes, Wash.....
22	44329	Sew.	I No. 3.....	17	17	46.4	14.0	3.4	1899	Now Whatcom, Wash.....
23	164742	Sew.	I. B. No. 2.....	53	53	43.4	16.0	3.0	1912	Anacortes, Wash.....
24	164907	Sew.	I. B. No. 3.....	124	124	60.0	20.0	5.9	1912	do.....
25	163176	Sew.	I. F. Co. No. 3.....	43	43	60.2	22.0	4.0	1907	Port Hadlock, Wash.....
26	163236	Sew.	I. F. Co. No. 5.....	43	43	60.2	22.0	4.0	1907	do.....
27	164727	Sew.	I. P. Co. No. 1.....	25	25	50.0	16.0	4.0	1912	Seattle, Wash.....
28	164760	Sew.	I. P. Co. No. 2.....	25	25	49.0	16.0	4.0	1912	do.....
29	164956	Sew.	I. P. Co. No. 4.....	18	18	49.8	13.9	3.4	1912	Ketchikan, Alaska.....
30	164957	Sew.	I. P. Co. No. 5.....	18	18	49.8	13.9	3.4	1912	do.....
31	169293	Brg.	I. S. N. Co. PINE BARGE No. 2.....	370	393	130.0	40.0	9.0	1925	Honolulu, Hawaii.....
32	170290	Brg.	I. S. N. Co. No. 5.....	701	701	167.0	44.0	10.5	1929	San Francisco, Calif.....
33	171262	Brg.	I. S. N. Co. No. 6.....	719	719	175.0	44.0	10.4	1931	do.....
34	164345	Sew.	I. S. & G. Co. No. 3.....	58	58	67.0	22.0	4.5	1907	Aberdeen, Wash.....
35	164346	Sew.	I. S. & G. Co. No. 4.....	103	103	70.0	28.0	6.0	1910	do.....
36	164349	Sew.	I. S. & G. Co. No. 7.....	33	33	50.0	20.0	4.0	1910	do.....
37	164506	Sew.	I. S. & G. Co. No. 8.....	54	54	60.5	27.0	3.5	1910	do.....
38	166577	Sew.	I Lee.....	288	288	100.2	40.1	8.4	1916	Everett, Wash.....
39	169926	Brg.	Iberia.....	281	281	100.2	34.2	9.5	1924	Kingslon, N. Y.....
40	164476	Sew.	Iceland.....	392	392	108.0	26.0	7.0	1911	Toledo, Ohio.....
41	166226	Brg.	Ida.....	10	10	43.8	13.9	2.1	1925	New Boston, Ill.....
42	169607	Brg.	Ida.....	14	14	40.1	12.7	4.3	1928	San Francisco, Calif.....
43	167581	Cnl.	Ida & Elsie.....	106	99	95.6	17.4	7.5	1919	Cohoes, N. Y.....
44	167413	Brg.	Ida M. Flannery.....	431	431	111.0	28.5	12.9	1918	South Rondout, N. Y.....
45	162797	Brg.	Idaho.....	380	380	161.7	38.7	7.0	1906	Winslow, Wash.....
46	166425	Brg.	Ideal.....	350	350	94.8	28.8	12.5	1916	Brooklyn, N. Y.....
47	167029	Cnl.	Ignatius.....	108	101	95.9	17.5	7.6	1917	Cohoes, N. Y.....
48	169010	Sew.	Ike Walton.....	197	197	110.9	31.0	6.8	1924	San Diego, Calif.....
49	44319	Sew.	Iiwaco.....	12	12	40.6	14.4	2.7	1898	Fairhaven, Wash.....
50	165802	Brg.	Improvement.....	480	480	113.4	31.0	13.5	1914	Brooklyn, N. Y.....
51	167376	Brg.	Independence.....	488	480	115.3	31.0	13.6	1918	Kingslon, N. Y.....
52	170377	Drg.	Independence No. 2.....	316	316	110.0	29.7	9.3	1920	Philadelphia, Pa.....
53	100782	Sew.	Independent.....	13	8	41.1	14.4	2.8	1902	Arrowsic, Me.....
54	169280	Brg.	INDEPENDENT.....	164	164	75.6	21.0	10.8	1925	Providence, R. I.....
55	170273	Brg.	India.....	360	360	113.3	29.0	10.9	1918	Kingslon, N. Y.....
56	100008	Brg.	India.....	811	805	210.0	32.6	14.0	1930	Detroit, Mich.....
57	100471	Brg.	Indiana.....	1,979	1,662	223.0	35.4	14.3	1915	Manitowoc, Wis.....
58	171324	Brg.	INDIANA.....	1,069	895	206.3	41.0	10.8	1912	Portland, Ore.....
59	100648	Brg.	Indian Ridge.....	910	812	191.0	31.8	17.6	1897	Noank, Conn.....
60	170627	Brg.	Indianapolis.....	498	498	100.0	32.0	8.3	1930	Mariners Harbor, N. Y.....
61	162553	Brg.	Industry.....	387	301	170.5	23.9	10.9	1905	Elkton, Md.....
62	163379	Drg.	Industry.....	625	515	125.0	45.0	10.2	1906	Duluth, Minn.....
63	168379	Brg.	INGLE.....	9	9	49.5	14.0	1.7	1921	Dandridge, Tenn.....
64	163053	Brg.	Inter City No. 34.....	273	273	101.5	32.1	8.8	1901	Rondout, N. Y.....
65	160554	Brg.	Interlinken.....	567	538	170.0	31.2	11.0	1893	Algonie, Mich.....
66	170265	Sew.	International No. 2.....	10	10	30.0	14.0	3.0	1929	Seattle, Wash.....
67	162424	Brg.	INTERSTATE No. 1.....	754	743	172.4	34.2	13.2	1905	Wilmington, Del.....
68	170616	Brg.	INTERSTATE No. 2.....	342	382	115.0	36.0	10.4	1929	Elizabethport, N. J.....
69	171632	Brg.	INTERSTATE No. 4.....	792	792	208.1	39.1	11.8	1933	Cumden, N. J.....
70	163681	Brg.	Intrepid.....	466	420	196.8	23.9	11.0	1908	Elkton, Md.....
71	169851	Brg.	INTREPID.....	1,110	1,077	185.3	45.6	18.6	1907	Mare Island, Calif.....
72	168278	Brg.	Ira S. Bushey.....	256	256	100.0	22.0	11.0	1921	Brooklyn, N. Y.....

1 Formerly scow Pennsylvania.
 2 Formerly barge Oil Transfer No. 17.

3 Formerly fa barge India.
 (b Canadian barge India.

Unrigged Vessels

727

Line No.	Serv-ice	Crew	Name of owner	Home port	Address of owner
1	Frt.	1	William F. Hanrahan.....	New York, N. Y.....	1611 Boulevard East, North Ber- gen, N. J.
2	Frt.	1	Red Star Towing & Transportation Co. (W. Va.)	do.	21 West Street.
3	Frt.	8	Bay Port Transportation Co. (Mich.).....	Port Huron, Mich.	Bay Port, Mich.
4	Frt.	2	Southern Transportation Co. (N. J.).....	Philadelphia, Pa.	Commercial Trust Building.
5	Frt.	10	Dunbar & Sullivan Dredging Co. (N. Y.).....	Buffalo, N. Y.	c/o W. J. Dugan, 254 Court Street.
6	Fsh.	2	George Borst.....	Los Angeles, Calif.	514 Juniper Street, Long Beach, Calif.
7	Drg.	1	Frank R. Shaw.....	Philadelphia, Pa.	Wildwood, N. J.
8	Frt.	3	Nicholson Transit Co. (Mich.).....	Detroit, Mich.	Box 92, River Rouge, Mich.
9	Frt.	2	P. F. Martin Barge Corporation (Del.).....	Wilmington, Del.	Dover, Del.
10	Frt.	2	B. & O. R. R. Co. (Md.).....	Baltimore, Md.	Baltimore and Charles Streets.
11	Frt.	2	do.....	do.	do.
12	Frt.	2	Buffalo Gravel Corporation (N. Y.).....	Buffalo, N. Y.	19 Hudson Street.
13	Frt.	1	Meyer Dredging & Excavating Co. (Mich.).....	Detroit, Mich.	R. F. D. 1, Rockwood, Mich.
14	Frt.	1	Tanker Hygrade No. 1 (N. Y.).....	New York, N. Y.	11 West Forty-second Street.
15	Tnk.	1	Tanker Hygrade No. 2 (N. Y.).....	do.	do.
16	Frt.	1	Tanker Hygrade No. 5 (N. Y.).....	do.	Foot Court Street (B).
17	Tnk.	1	Tanker Hygrade No. 6 (N. Y.).....	do.	764 Court Street (B).
18	Tnk.	0	Dravo Contracting Co. (Pa.).....	Pittsburgh, Pa.	4501 Grand Avenue.
19	Tnk.	1	Dravo Contracting Co. (Pa.).....	Wilmington, Del.	Marsh Road.
20	Tnk.	2	Tanker Hygrade No. 10 (N. Y.).....	New York, N. Y.	11 West Forty-second Street.
21	Frt.	0	G. H. Doust.....	Seattle, Wash.	1108 Ninth Street, Anacortes, Wash.
22	Frt.	0	Shepard Point Packing Co. (Wash.).....	do.	Cordova, Alaska.
23	Frt.	0	Citizens Bank (Wash.).....	do.	Anacortes, Wash.
24	Frt.	0	do.....	do.	do.
25	Frt.	0	Simpson Logging Co. (Wash.).....	do.	1010 White Building.
26	Frt.	0	Eugene F. Dunbar.....	do.	La Conner, Wash.
27	Fsh.	0	Libby, McNeill & Libby (Me.).....	do.	88 Hamlin Street.
28	Fsh.	1	do.....	do.	do.
29	Frt.	0	New England Fish Co. (Me.).....	Boston, Mass.	Boston Fish Pier.
30	Frt.	0	Libby, McNeill & Libby (Me.).....	Seattle, Wash.	88 Hamlin Street.
31	Frt.	0	Inter Island Steam Navigation Co. (Hawaii).....	Honolulu, Hawaii.	Corner Fort and Merchant Streets.
32	Frt.	1	do.....	do.	do.
33	Frt.	1	do.....	do.	do.
34	Frt.	0	Grays Harbor Construction Co. (Wash.).....	Seattle, Wash.	612 H Street, Hoquiam, Wash.
35	Frt.	0	do.....	do.	do.
36	Frt.	0	do.....	do.	do.
37	Frt.	0	Pacific Contracting Co. (Wash.).....	do.	Ruymond, Wash.
38	Frt.	0	Weyerhaeuser Timber Co. (Wash.).....	do.	Tacoma Building, Tacoma, Wash.
39	Frt.	1	Southern Pacific Co. (Ky.).....	New York, N. Y.	Pier 49, North River.
40	Msc.	1	H. L. Carland.....	Toledo, Ohio.	2051 Ashland Avenue.
41	Fer.	1	L. D. Wade.....	Chicago, Ill.	New Boston, Ill.
42	Fsh.	1	Dorothy Truesdell.....	San Francisco, Calif.	Pacific Grove, Calif.
43	Frt.	1	Joe Allore.....	Rouses Point, N. Y.	Champlain, N. Y.
44	Frt.	0	Grain Transit Corporation (N. Y.).....	New York, N. Y.	21 West Street.
45	Frt.	1	American Yukon Navigation Co. (W. Va.).....	Eagle, Alaska.	Alaska Building, Seattle, Wash.
46	Frt.	1	Michael J. Derby.....	New York, N. Y.	17 Stato Street.
47	Frt.	1	Mrs. Mary V. Benham.....	do.	34 East One hundred and twenty- sixth Street.
48	Fsh.	1	Frank G. Kiessig.....	San Diego, Calif.	4496 Bancroft Street.
49	Frt.	0	Amerleau Pile Driving Co. (Wash.).....	Seattle, Wash.	City Dock, Everett, Wash.
50	Frt.	1	James McWilliams Blue Lino (N. J.).....	New York, N. Y.	1 Broadway.
51	Frt.	1	M. & J. Tracy (N. Y.).....	do.	do.
52	Drg.	2	Warner Co. (Del.).....	Philadelphia, Pa.	1616 Walnut Street.
53	Frt.	1	Geo. P. Spinney.....	Bath, Me.	Arrowood, Me.
54	Tnk.	1	Louie D. Pierce.....	Providence, R. I.	Norwood, Warwick, R. I.
55	Frt.	1	Anthony O'Boyle (N. Y.).....	New York, N. Y.	15 Moore Street.
56	Frt.	4	India Navigation Co. (Del.).....	Cleveland, Ohio.	Rockett Building.
57	Msc.	1	George Mills & Co. (Mich.).....	Detroit, Mich.	Penobscot Building.
58	Drg.	10	Great Lakes Dredge & Dock Co. (N. J.).....	Duluth, Minn.	Exelunke Building.
59	Frt.	1	Thomas J. Howard.....	New York, N. Y.	17 Battery Place.
60	Frt.	1	Baltimore & Ohio R. R. Co. (Md.).....	Baltimore, Md.	Baltimore and Charles Streets.
61	Frt.	1	Robert B. Wathen.....	do.	Foot Andre Street.
62	Drg.	0	United States Dredging Co. (Del.).....	Detroit, Mich.	33 North La Salle Street, Chicago, Ill.
63	Fer.	1	R. J. Ingle.....	Chattanooga, Tenn.	Sevierville, Tenn.
64	Frt.	1	Ernest K. Barnart.....	New York, N. Y.	79 Wall Street.
65	Frt.	6	Roen S. S. Co. (Wis.).....	Milwaukee, Wis.	Sturgeon Bay, Wis.
66	Fsh.	1	International Packing Co. (Wash.).....	Seward, Alaska.	Cohan Building, Seattle, Wash.
67	Tnk.	4	Large Interstate No. 1 Co. (Del.).....	Philadelphia, Pa.	113 Walnut Street.
68	Tnk.	1	Barge Interstate No. 2 Co. (Del.).....	do.	do.
69	Tnk.	2	Lewis F. Boyer.....	do.	113 Walnut Street.
70	Frt.	2	Lottie V. Wathen.....	Baltimore, Md.	Foot Andre Street.
71	Msc.	2	Hawaiian Dredging Co. (Hawaii).....	Honolulu, Hawaii.	854 Kaahumanu Street.
72	Frt.	1	Grain Transit Corporation (N. Y.).....	New York, N. Y.	21 West Street.

* Formerly barge Willamette.
 † Formerly barge Anna Marie.

* Formerly schooner barge Pure Oil Company No. 3.
 † Formerly U. S. N. Intrepid.

Unrigged Vessels

Line No.	Official No.	Rlg	Name of vessel	Tonnage		Register dimensions			When built	Where built
				Gross	Net	Length	Breadth	Depth		
1	100721	Brg.	Irene.....	772	687	186.4	39.7	14.3	1900	Fairhaven, Calif.....
2	160636	Brg.	Irene.....	310	310	115.0	32.0	10.0	1916	Jacksonville, Fla.....
3	167993	Brg.	Irene Cavanaugh.....	265	265	108.0	22.5	11.1	1920	Watervliet, N. Y.....
4	165284	Cnl.	Irene T. Hines.....	108	100	96.0	17.5	7.8	1913	Rondout, N. Y.....
5	170549	Scw.	Irontdale.....	113	113	70.0	24.0	4.6	1930	Seattle, Wash.....
6	169657	Brg.	Iroquois.....	619	619	176.7	40.3	9.4	1921	Ambridge, Pa.....
7	170107	Brg.	Irving.....	24	24	60.4	15.0	3.5	1928	Heloise, Tenn.....
8	170949	Brg.	Irving.....	251	251	104.8	33.0	7.5	1919	Kingston, N. Y.....
9	167142	Brg.	Irving, K.....	246	246	89.6	32.9	9.4	1917	Tottenville, N. Y.....
10	169426	Brg.	Irving Demarest.....	306	306	111.8	33.8	8.8	1924do.....
11	44347	Brg.	Irwin.....	456	456	119.6	30.2	12.9	1902	Port Richmond, N. Y.....
12	167141	Brg.	Isaac L. Rice.....	409	409	130.6	38.5	8.6	1918	New London, Conn.....
13	168277	Cnl.	Isabella.....	125	125	95.9	17.5	7.7	1921	Cohoes, N. Y.....
14	167234	Scw.	It.....	8	8	31.5	11.5	2.6	1918	Alexandria Bay, N. Y.....
16	228233	Scw.	Ito I.....	13	13	36.0	14.1	3.0	1929	Seattle, Wash.....
18	160152	Brg.	Ivernia.....	360	360	109.0	28.0	11.2	1907	Brooklyn, N. Y.....
17	169301	Brg.	Ivor.....	798	798	150.1	40.2	12.5	1926	Chester, Pa.....
18	168763	Scw.	J. C.....	33	33	59.5	20.4	3.1	1926	Toledo, Ohio.....
19	170153	Brg.	J. L., jr.....	335	335	112.0	34.1	9.2	1928	Newburgh, N. Y.....
20	168603	Brg.	J. W.....	14	14	60.2	11.8	2.4	1923	St. Marys, Mo.....
21	48527	Scw.	J. No. 4.....	17	17	48.4	14.0	3.4	1899	Now Whatcom, Wash.....
22	169002	Scw.	J. C. No. 1.....	31	31	59.0	20.0	3.2	1924	Hadlock, Wash.....
23	169003	Scw.	J. C. No. 2.....	31	31	59.0	20.0	3.2	1924	Hadlock, Wash.....
24	169567	Scw.	J. C. No. 3.....	0	6	24.0	12.0	2.8	1926do.....
25	162533	Scw.	J. H. R.....	17	17	46.0	13.9	3.4	1905	Bellingham, Wash.....
26	170432	Scw.	J. B. R. No. 1.....	19	19	40.2	18.0	3.1	1928	Detroit, Mich.....
27	167683	Scw.	J. C. J. No. 1.....	71	71	61.7	23.9	5.6	1919	Port Blakely, Wash.....
28	167684	Scw.	J. C. J. No. 2.....	73	73	62.0	23.9	5.7	1919do.....
29	164263	Scw.	J. H. R. No. 1.....	17	17	45.9	13.9	3.3	1910	Bellingham, Wash.....
30	166058	Scw.	J. H. R. No. 3.....	17	17	46.5	13.8	3.4	1915do.....
31	171895	Scw.	J. V. D. No. 1.....	39	38	60.0	18.0	4.1	1934	Seattle, Wash.....
32	169366	Scw.	J. T. & B. No. 6.....	252	252	90.1	36.0	8.9	1925do.....
33	163661	Brg.	J. O'Leary.....	271	271	107.6	32.7	8.3	1908	Kingston, N. Y.....
34	167728	Brg.	J. A. Kyker.....	10	10	48.3	14.1	1.7	1918	Kodak, Tenn.....
35	46524	Brg.	J. A. O'Neill.....	270	270	110.3	25.4	10.3	1899	Brooklyn, N. Y.....
36	165073	Brg.	J. A. Roe.....	406	406	112.9	28.4	12.8	1906	Kingston, N. Y.....
37	171682	Brg.	J. C. Nichols.....	248	248	106.6	21.5	10.8	1923do.....
38	166641	Brg.	J. H. Cooper.....	360	360	116.1	36.2	9.5	1911	Rockland Lake, N. Y.....
39	46492	Brg.	J. H. Manning.....	246	246	99.6	32.7	8.5	1897	South Rondout, N. Y.....
40	167433	Brg.	J. H. Ryerson.....	304	304	112.2	33.5	8.9	1914	Rockland Lake, N. Y.....
41	171704	Brg.	J. J. Bryan.....	240	240	105.3	21.5	10.4	1923	Kingston, N. Y.....
42	170118	Brg.	J. J. Dalton.....	335	335	112.0	34.1	9.2	1928	Newburgh, N. Y.....
43	163719	Scw.	J. J. Humphreys.....	175	175	100.0	26.0	8.6	1909	Perth Amboy, N. J.....
44	169947	Brg.	J. J. McDonald.....	296	296	110.6	33.5	9.1	1900	Brooklyn, N. Y.....
45	167460	Brg.	J. J. Whitney.....	525	525	116.3	30.9	14.3	1918	Rondout, N. Y.....
46	46494	Brg.	J. K. Sullivan.....	101	101	75.2	28.0	6.0	1898	Newport, R. I.....
47	170142	Brg.	J. L. Cone.....	335	335	112.0	34.1	9.2	1928	Newburgh, N. Y.....
48	167430	Brg.	J. L. Keating.....	341	341	113.8	30.1	9.6	1916	Rockland Lake, N. Y.....
49	163967	Scw.	J. M. Bloxom.....	114	114	90.8	26.1	5.7	1909	Seattle, Wash.....
50	170650	Brg.	J. M. Sheary.....	302	302	113.8	32.5	8.5	1920	Kingston, N. Y.....
51	167504	Brg.	J. P. Curry.....	304	304	112.0	33.2	8.8	1912	Tottenville, N. Y.....
52	46622	Brg.	J. P. Inppman.....	436	436	183.2	24.0	10.9	1903	Elkton, Md.....
53	76876	Brg.	J. R. McDonald.....	609	609	129.0	28.8	16.1	1890	Ballard, Wash.....
54	211797	Brg.	J. T. Moore.....	24	24	48.5	15.8	5.0	1913	Poquoson, Va.....
55	169686	Brg.	J. W. Conklin.....	310	310	112.8	32.7	9.1	Unknown.....
56	166828	Brg.	J. W. Hennessy.....	201	201	96.6	29.0	7.3	1908	Tonawanda, N. Y.....
57	167985	Brg.	J. W. Tillett No. 26.....	491	465	190.1	23.8	11.8	1920	Wilmington, Del.....
58	166257	Brg.	J. Albert Engelson.....	232	232	94.5	32.2	8.6	1916	Brooklyn, N. Y.....
59	171276	Brg.	J. Fleming Rulledge.....	335	335	112.0	34.1	9.2	1931	Newburgh, N. Y.....
60	166687	Brg.	J. Gordon Macdonald.....	543	499	205.9	24.0	11.9	1917	Baltimore, Md.....
61	168617	Brg.	J. Lowery Craven.....	241	241	108.0	22.5	10.5	1923	Athens, N. Y.....
62	168345	Brg.	J. Raymond Bushey.....	265	265	109.1	21.8	11.2	1922	Brooklyn, N. Y.....
63	170536	Brg.	J. Townsend Cassedy.....	335	335	112.0	34.1	9.2	1929	Newburgh, N. Y.....
64	163663	Scw.	Jack.....	256	256	119.3	32.5	7.3	1908	Everett, Wash.....
65	168065	Brg.	Jack.....	706	706	131.4	33.1	15.6	1920	South Rondout, N. Y.....
66	171479	Brg.	Jack Daly.....	243	243	84.1	28.0	11.9	1932	Gildersleeve, Conn.....
67	166596	Brg.	Jack Egan.....	233	233	107.7	21.0	10.5	1923	Kingston, N. Y.....
68	169418	Brg.	Jack Fowler, Jr.....	306	306	111.8	33.8	8.8	1925	Tottenville, N. Y.....
69	167392	Brg.	Jack Leach.....	402	402	114.0	28.6	11.9	1929	Rondout, N. Y.....
70	46623	Brg.	Jack Potts.....	310	310	106.8	26.0	11.2	1901	Eddyville, N. Y.....
71	165551	Brg.	Jack Ray.....	595	595	163.6	37.0	11.8	1913	Lockmoor, La.....
72	46452	Brg.	Jackson.....	310	310	170.0	32.0	7.4	1893	Orange, Tex.....

¹ Formerly barge G. S. Baxter & Co. No. 2.

² Formerly barge James J. McNally, Jr.

Unrigged Vessels

729

Line No.	Serv-ice	Crew	Name of owner	Home port	Address of owner
1	Fsh.	1	A. J. Larsen.....	Los Angeles, Calif.....	218 North Catalina Avenue, Redondo Beach, Calif.
2	Frt.	2	Empire Construction Co. (Md.).....	Baltimore, Md.....	31 South Calvert Street.
3	Frt.	1	Mary Cavanaugh.....	New York, N. Y.....	264 East One hundred and ninety- ninth Street.
4	Frt.	1	Henry Gordon.....	do.....	c/o M. E. Finnican, 11 Moore Street.
5	Fsh.	1	Booth Fisheries Corporation (Del.).....	Seattle, Wash.....	Foot Wall Street.
6	Tnk.	1	Gulf Refining Co. (Tex.).....	Port Arthur, Tex.....	Gulf Office Building.
7	Pas.	1	P. A. Fitzgerald.....	Memphis, Tenn.....	Ashport, Tenn.
8	Frt.	1	Connors Marine Co. (N. Y.).....	New York, N. Y.....	21 West Street.
9	Frt.	1	L. Boyer's Sons Co. (N. J.).....	do.....	do.
10	Frt.	1	New York Trap Rock Corporation (N. J.).....	do.....	250 Park Avenue.
11	Frt.	1	Keeler Transportation Line (N. Y.).....	do.....	151-17 Sixth Road, Whitestone, L. I., N. Y.
12	Msc.	0	Electric Boat Co. (N. J.).....	New London, Conn.....	Groton, Conn.
13	Frt.	1	Harry Bunce.....	Albany, N. Y.....	Fort Edward, N. Y.
14	Frt.	0	D. M. Crawford.....	Cape Vincent, N. Y.....	Alexandria Bay, N. Y.
15	Frt.	0	Franck & McCrary (Wash.).....	Seattle, Wash.....	117 East Northlake Avenue.
16	Frt.	1	James T. O'Donnell.....	New York, N. Y.....	44 Whitehall Street.
17	Tnk.	1	Manhattan Lighterage Corporation (N. Y.).....	do.....	17 Battery Place.
18	Drq.	4	Howard L. Carland.....	Toledo, Ohio.....	2051 Ashland Avenue.
19	Frt.	1	New York Trap Rock Corporation (N. Y.).....	New York, N. Y.....	250 Park Avenue.
20	Pas.	1	St. Mary Ferry Co. (Mo.).....	St. Louis, Mo.....	South Bellingham, Wash.
21	Frt.	0	Astoria & Puget Sound Canning Co. (Wash.).....	Seattle, Wash.....	Jefferson County Courthouse.
22	Lgt.	1	County of Jefferson.....	Port Townsend, Wash.....	do.
23	Lgt.	1	do.....	do.....	do.
24	Frt.	1	do.....	do.....	do.
25	Fsh.	0	Astoria & Puget Sound Canning Co. (Wash.).....	Bellingham, Wash.....	South Bellingham, Wash.
26	Pld.	1	Joseph B. Rose.....	Detroit, Mich.....	1879 Beaufait Drive, Lochmoor, Grosse Point, Mich.
27	Frt.	0	Capital City Tug Co. (Wash.).....	Seattle, Wash.....	261 West State Street.
28	Frt.	0	Charles F. Gilbert.....	do.....	Mercer Island, Wash.
29	Fsh.	0	Astoria & Puget Sound Canning Co. (Wash.).....	Bellingham, Wash.....	South Bellingham, Wash.
30	Fsh.	0	do.....	do.....	do.
31	Fsh.	0	J. V. Davis.....	Juneau, Alaska.....	do.
32	Frt.	0	Johnson Tug & Barge Co. (Wash.).....	Port Angeles, Wash.....	212 North Laurel Street.
33	Frt.	1	Phillip Rice.....	New York, N. Y.....	103 Park Avenue.
34	Fer.	0	J. A. Kyker.....	Chattanooga, Tenn.....	Kodak, Tenn.
35	Frt.	1	Anthony O'Boyle (N. Y.).....	New York, N. Y.....	15 Moore Street.
36	Frt.	1	Cleary Bros. (N. Y.).....	do.....	118 Broad Street.
37	Frt.	1	Marine Transit Corporation (N. Y.).....	do.....	17 Battery Place.
38	Frt.	1	New York Trap Rock Corporation (N. Y.).....	do.....	250 Park Avenue.
39	Frt.	2	Southern Pacific Co. (Ky.).....	do.....	Pier 49, North River.
40	Frt.	0	New Haven Trap Rock Co. (Conn.).....	New Haven, Conn.....	69 Church Street.
41	Frt.	1	Marine Transit Corporation (N. Y.).....	New York, N. Y.....	17 Battery Place.
42	Frt.	1	New York Trap Rock Corporation (N. Y.).....	do.....	250 Park Avenue.
43	Frt.	1	Henry Farber.....	do.....	4004 Atlantic Avenue (B).
44	Frt.	1	New York Trap Rock Corporation (N. Y.).....	do.....	250 Park Avenue.
45	Frt.	1	M. & J. Tracy (N. Y.).....	do.....	1 Broadway.
46	Frt.	5	Jeremiah K. Sullivan.....	Newport, R. I.....	New York Yacht Club Wharf.
47	Frt.	1	New York Trap Rock Corporation (N. Y.).....	New York, N. Y.....	250 Park Avenue.
48	Frt.	1	do.....	do.....	do.
49	Frt.	0	Foss Co. (Wash.).....	Seattle, Wash.....	660 West Ewing Street.
50	Frt.	1	Connors Marine Co. (N. Y.).....	New York, N. Y.....	21 West Street.
51	Frt.	0	New Haven Trap Rock Co. (Conn.).....	New Haven, Conn.....	69 Church Street.
52	Frt.	1	Eastern Transportation Co. (Del.).....	Wilmington, Del.....	Ford Building.
53	Fsh.	1	Hugge Fisheries Co. (Wash.).....	Seattle, Wash.....	Sequin, Wash.
54	Frt.	1	Elizabeth City Iron Works & Supply Co. (N. C.).....	Elizabeth City, N. C.....	do.
55	Frt.	1	New York Trap Rock Corporation (N. Y.).....	New York, N. Y.....	250 Park Avenue.
56	Drq.	2	J. W. Hennessy (N. Y.).....	Buffalo, N. Y.....	452 Broadway, Albany, N. Y.
57	Tnk.	1	Standard Wholesale Phosphate & Acid Works (Md.).....	Baltimore, Md.....	Continental Building.
58	Frt.	1	Simmons-Lee Corporation (N. Y.).....	New York, N. Y.....	44 Whitehall Street.
59	Frt.	1	Hudson River Shipyards Corporation (N. Y.).....	do.....	250 Park Avenue.
60	Frt.	1	Eastern Transportation Co. (Del.).....	Wilmington, Del.....	Ford Building.
61	Frt.	1	Frank A. Lowery.....	Albany, N. Y.....	Athens, N. Y.
62	Frt.	1	Grain Transit Corporation (N. Y.).....	New York, N. Y.....	21 West Street.
63	Frt.	1	New York Trap Rock Corporation (N. Y.).....	do.....	250 Park Avenue.
64	Frt.	0	Canyon Lumber Co. (Wash.).....	Port Townsend, Wash.....	Box 913, Everett, Wash.
65	Frt.	1	James McWilliams Blue Line (N. J.).....	New York, N. Y.....	1 Broadway.
66	Frt.	1	Hartle J. Daly, jr.....	do.....	143 Liberty Street.
67	Frt.	1	Frank Egan.....	Albany, N. Y.....	60 East Chester Street, Kingston, N. Y.
68	Frt.	1	New York Trap Rock Corporation (N. Y.).....	New York, N. Y.....	250 Park Avenue.
69	Frt.	1	David E. Leach.....	do.....	15 Moore Street.
70	Frt.	1	Elmer A. Keeler.....	do.....	Whitestone, L. I., N. Y.
71	Frt.	4	Chas. Clarke.....	Galveston, Tex.....	Quaranty Building.
72	Frt.	1	Aiken Towboat & Barge Co. (Fla.).....	Pensacola, Fla.....	812 South Palafox Street.

* Formerly barge A. R. Co. No. 32.

* Formerly barge Thomas Moran.

Unrigged Vessels

Line No.	Official No.	Rig	Name of vessel	Tonnage		Register dimensions			When built	Where built
				Gross	Net	Length	Breadth	Depth		
				<i>Feet</i>						
1	167300	Brg.	Jackson	439	439	112.4	29.0	13.2	1918	South Rondout, N. Y.
2	169676	Brg.	Juckstone	325	325	113.0	33.9	9.4		Unknown
3	171142	Brg.	Jacob A. Decker	335	335	112.0	31.1	9.2	1930	Newburgh, N. Y.
4	165668	Scw.	Jake	26	26	48.0	18.0	4.0	1914	Everett, Wash.
5	169268	Drg.	JAMAICA BAY	797	703	171.9	42.2	11.3	1925	Camden, N. J.
6	163727	Brg.	James L. Hines	473	473	199.5	23.9	11.0	1909	Elkton, Md.
7	167423	Brg.	James Cavanaugh	240	232	108.0	22.5	10.5	1918	Watervliet, N. Y.
8	76950	Brg.	James Davidson	451	429	146.4	34.6	12.3	1891	New London, Conn.
9	168079	Brg.	James Dougherty	240	240	107.6	22.5	10.5	1920	Kingston, N. Y.
10	169651	Brg.	James Ferry	8	8	39.3	9.6	2.6	1926	Kingston, Tenn.
11	167103	Scw.	James Fuel Co. No. 1	135	135	80.0	32.0	6.0	1911	Seattle, Wash.
12	168466	Brg.	James Howard	2,184	2,184	267.3	46.0	23.6		South Freeport, Me.
13	163869	Brg.	James Kerwin	382	382	109.2	28.2	11.7	1908	South Rondout, N. Y.
14	167016	Brg.	James McCormack	470	470	114.1	30.3	13.2	1914	Rondout, N. Y.
15	162977	Brg.	James Morburty	314	314	107.0	26.0	11.3	1904	Brooklyn, N. Y.
16	46580	Brg.	James O'Boyle	329	329	105.0	26.8	11.4	1900	Eddyville, N. Y.
17	168024	Brg.	James O'Donnell	502	502	114.3	32.3	12.9	1920	Brooklyn, N. Y.
18	166764	Brg.	James A. Murray	247	240	105.6	22.0	10.8	1917	Cohoes, N. Y.
19	170058	Brg.	James A. Norton	320	320	112.0	34.1	9.2	1928	Kingston, N. Y.
20	168339	Brg.	James A. O'Boyle	2,200	2,200	267.3	46.0	23.6	1919	Stratford, Conn.
21	164453	Cul.	James A. Tulloh	104	98	94.2	17.4	7.2	1905	Watervliet, N. Y.
22	168951	Brg.	James B. Malone	465	465	103.9	30.7	13.7	1922	Kingston, N. Y.
23	171393	Brg.	James D. Tweed	335	335	112.0	34.1	9.2	1931	Newburgh, N. Y.
24	169419	Brg.	James E. Crumpton	299	299	111.8	33.8	8.8	1925	Tottenville, N. Y.
25	170034	Brg.	James E. Gilmey	320	320	112.0	34.1	9.2	1927	Newburgh, N. Y.
26	167215	Brg.	James F. Ryan	454	447	114.0	20.0	13.1	1918	Kingston, N. Y.
27	171216	Brg.	James G. Cleary	366	366	114.8	35.9	9.2	1926	Weehawken, N. J.
28	164264	Brg.	Jas. G. Solomon	202	202	95.5	23.8	10.4	1908	West New Brighton, N. Y.
29	162128	Brg.	James H. Langan	340	340	108.9	26.5	11.5	1903	Sleightsburg, N. Y.
30	162507	Brg.	Jas. H. Pellett	346	296	170.0	36.0	15.0	1905	Buffalo, N. Y.
31	167159	Brg.	James H. Scully	521	495	116.2	30.4	13.0	1918	Gildersleeve, Conn.
32	167579	Brg.	James L. Hines	254	247	106.0	22.5	11.1	1919	Cohoes, N. Y.
33	166755	Brg.	James M. Bussey	247	240	105.6	22.0	10.8	1917	do.
34	162310	Cnl.	James M. Hurcomb	103	98	97.0	17.6	7.8	1904	Champlain, N. Y.
35	170275	Brg.	Jane C	217	217	95.0	31.3	8.1		Unknown
36	169617	Brg.	Jane Fowler	333	333	113.6	33.9	9.3	1920	Kingston, N. Y.
37	167404	Brg.	Jarico	290	299	112.2	33.5	8.9	1900	Brooklyn, N. Y.
38	165192	Brg.	Jarco	442	442	100.0	31.4	8.3	1913	Mariners Harbor, N. Y.
39	165217	Brg.	Jarlite	441	441	100.0	31.4	8.1	1913	do.
40	171693	Brg.	Jean	230	236	108.0	21.3	10.2	1926	Kingston, N. Y.
41	170469	Brg.	Jeanne	316	316	111.5	33.7	8.5	1930	do.
42	169233	Scw.	Jeff	5	5	41.3	8.9	1.9	1921	Louisville, N. Y.
43	169611	Drg.	JEFFERSON	360	310	137.5	38.5	6.0	1924	Violet, La.
44	165562	Sow.	Jennie K	11	11	31.8	9.0	2.6	1913	Gedney Island, Wash.
45	163567	Brg.	Jennie L. Derby	370	370	110.0	28.3	11.3	1908	Brooklyn, N. Y.
46	164352	Brg.	Jeremiah Collins	394	394	111.4	28.7	12.2	1911	do.
47	162829	Brg.	Jerome	168	114	85.5	30.0	7.3	1906	Port Jefferson, N. Y.
48	168540	Brg.	Jerry E. O'Boyle	2,200	2,200	267.3	46.0	23.6	1919	Hampton, Va.
49	166138	Brg.	Jess Willard	456	456	112.2	30.2	13.4	1915	Kingston, N. Y.
50	164270	Brg.	Jess B. Shaw	739	641	160.8	35.0	14.7	1910	Noank, Conn.
51	166173	Scw.	JESSIE	39	39	50.0	20.0	4.5	1915	Detroit, Mich.
52	46586	Brg.	Jessup	311	260	80.0	28.2	8.0	1901	Baltimore, Md.
53	168028	Brg.	Jim	523	523	117.1	30.5	14.4	1920	South Rondout, N. Y.
54	168874	Scw.	Jim	358	358	119.4	40.3	8.0	1924	Everett, Wash.
55	170881	Brg.	Jim	329	329	114.0	34.0	8.9	1928	Brooklyn, N. Y.
56	166042	Brg.	Jim Hughes	500	492	117.0	30.0	13.4	1917	Rondout, N. Y.
57	167753	Scw.	Jit	7	7	35.2	10.3	2.6	1919	Anacortes, Wash.
58	167601	Brg.	Jitney	896	896	130.9	35.2	9.3	1919	Tacoma, Wash.
59	167792	Brg.	Joan Kunkel	872	859	204.5	32.0	14.7	1920	Camden, N. J.
60	166594	Scw.	Joe	20	20	36.2	12.6	2.6	1926	Rockport, Tex.
61	226949	Brg.	Joe	8	8	26.2	12.9	3.2	1927	Cric Haven, Me.
62	170844	Brg.	Joe Q. Taylor	335	335	112.0	34.0	9.2	1930	Kingston, N. Y.
63	162413	Scw.	John	150	150	78.0	28.5	7.4	1905	Tacoma, Wash.
64	171130	Brg.	John B.	362	362	119.8	35.6	9.0	1930	Brooklyn, N. Y.
65	220249	Brg.	JOHN & FREDRICK	792	792	180.0	31.2	16.1	1929	Philadelphia, Pa.
66	163789	Brg.	John Boyle	436	436	111.3	28.6	13.1	1913	Kingston, N. Y.
67	167478	Brg.	John Carlson	346	346	115.8	36.0	9.1	1912	Rockland Lake, N. Y.
68	167863	Brg.	John Cleary	429	429	112.0	29.2	12.1	1920	Kingston, N. Y.

1 Formerly barge Katherine Dempsey.
 2 Formerly barge Francis.

3 Formerly barge New York Dock Railway No. 26.
 4 Formerly barge New York Dock Railway No. 27.

Unrigged Vessels

731

Line No.	Service	Crew	Name of owner	Home port	Address of owner
1	Frt.	0	Thomas J. Howard	New York, N. Y.	17 Battery Place.
2	Frt.	1	New York Trap Rock Corporation (N. Y.)	do.	250 Park Avenue.
3	Frt.	1	Hudson River Shipyards Corporation (N. Y.)	do.	Do.
4	Frt.	0	F. A. Swift	Seattle, Wash.	616 West Ewing Street.
5	Drg.	1	Standard Equipment Co.	New York, N. Y.	c/o J. M. Taylor, 233 Broadway.
6	Frt.	1	Diamond P. Transportation Co. (Del.)	Philadelphia, Pa.	150 South Front Street.
7	Frt.	1	Mary Cavanaugh	do.	264 East One hundred and ninety-ninth Street.
8	Frt.	2	Fisheries Products Co. (N. C.)	Wilmington, N. C.	
9	Frt.	1	Edward A. Dougherty	Albany, N. Y.	39 Demitt Street, Kingston, N. Y.
10	Pas.	0	W. M. Brown	Chattanooga, Tenn.	Kingston Avenue, Rockwood, Tenn.
11	Frt.	0	Foss Co. (Wash.)	Seattle, Wash.	680 West Ewing Street.
12	Frt.	3	Thomas J. Howard	New York, N. Y.	17 Battery Place.
13	Frt.	1	M. & J. Tracy (N. Y.)	do.	1 Broadway.
14	Frt.	1	Anthony O'Boyle (N. Y.)	do.	15 Moore Street.
15	Frt.	1	James Morlarty	do.	123 Mercer Street, Jersey City, N. J.
16	Frt.	1	M. & J. Tracy (N. Y.)	do.	1 Broadway.
17	Frt.	1	Louis O'Donnell	do.	44 Whitehall Street.
18	Frt.	1	Edward G. Murray Lighterage & Transportation Co. (N. Y.)	Albany, N. Y.	Waterford, N. Y.
19	Frt.	1	New York Trap Rock Corporation (N. Y.)	New York, N. Y.	250 Park Avenue.
20	Frt.	2	Anthony O'Boyle	do.	15 Moore Street.
21	Frt.	1	Howard Bunce	do.	c/o Wm. Fitzgerald, River Road, Edgewater, N. J.
22	Frt.	1	James T. O'Donnell, Jr.	do.	44 Whitehall Street.
23	Frt.	1	Hudson River Shipyards Corporation (N. Y.)	do.	250 Park Avenue.
24	Frt.	1	New York Trap Rock Corporation (N. Y.)	do.	Do.
25	Frt.	1	do.	do.	Do.
26	Frt.	1	Ira S. Hushey & Sons (N. Y.)	do.	784 Court Street (B).
27	Frt.	1	Cleary Bros. (N. Y.)	do.	116 Broad Street.
28	Frt.	1	Richmond Ice Co. (N. Y.)	do.	West New Brighton, N. J.
29	Frt.	1	Anthony O'Boyle (N. Y.)	do.	15 Moore Street.
30	Frt.	5	Kelley Island Line & Transport Co. (Ohio)	Sandusky, Ohio	Foot McDonough Street.
31	Frt.	1	M. & J. Tracy (N. Y.)	New York, N. Y.	1 Broadway.
32	Frt.	1	Mary T. Kenny	Albany, N. Y.	Port Ewen, N. Y.
33	Frt.	1	Edward G. Murray Lighterage & Transportation Co. (N. Y.)	do.	Waterford, N. Y.
34	Frt.	1	Albert G. Robert	Rouses Point, N. Y.	Champlain, N. Y.
35	Frt.	1	Jane G. Carroll	New York, N. Y.	149 Eighty-second Street (B).
36	Frt.	1	New York Trap Rock Corporation (N. Y.)	do.	250 Park Avenue.
37	Frt.	1	do.	do.	Do.
38	Frt.	1	Simmons Lee Corporation (N. Y.)	do.	44 Whitehall Street.
39	Frt.	1	do.	do.	Do.
40	Frt.	1	Marine Transit Corporation (N. Y.)	do.	17 Battery Place.
41	Frt.	1	Richard Lenahan Co. (N. Y.)	do.	c/o Dwyer Bros., 4 Coenties Slip.
42	Frt.	1	Thorold Cross	Ogdensburg, N. Y.	R. F. D., Louisville Landing, Massena, N. Y.
43	Drg.	8	Reynolds Dredging Co. (La.)	New Orleans, La.	832 Maison Blanche Building.
44	Fsh.	1	J. E. Kohls	Seattle, Wash.	Roche Harbor, Wash.
45	Frt.	1	Michael J. Derby	New York, N. Y.	17 State Street.
46	Frt.	1	M. & J. Tracy (N. Y.)	do.	1 Broadway.
47	Frt.	2	Simmons-Lee Corporation (N. Y.)	do.	44 Whitehall Street.
48	Frt.	2	Anthony O'Boyle	do.	15 Moore Street.
49	Frt.	1	M. & J. Tracy (N. Y.)	do.	1 Broadway.
50	Frt.	3	Maurtee R. Shaw	Philadelphia, Pa.	133 South Fourth Street.
51	Frt.	0	Candler Dock & Dredge Co. (Mich.)	Detroit, Mich.	8145 Medina Street.
52	Frt.	2	B. & O. R. Co. (Md.)	Baltimore, Md.	Baltimore and Charles Streets.
53	Frt.	1	Anthony O'Boyle (N. Y.)	New York, N. Y.	15 Moore Street.
54	Frt.	0	Canyon Lumber Co. (Wash.)	Seattle, Wash.	Box 913, Everett, Wash.
55	Frt.	1	L. R. Connett & Co. (N. J.)	New York, N. Y.	1 Exchange Place, Jersey City, N. J.
56	Frt.	1	Anthony O'Boyle	do.	11 Moore Street.
57	Fsh.	0	Ketchikan, Packing Co. (Alaska)	Ketchikan, Alaska	
58	Frt.	2	Farwest Fishermen (Wash.)	Seattle, Wash.	Smith Tower Annex.
59	Frt.	2	Eastern Transportation Co. (Del.)	Wilmington, Del.	7 West Tenth Street.
60	Pas.	1	A. J. Adolphus	Corpus Christi, Tex.	Rockport, Tex.
61	Frt.	2	S. B. Norton	Rockland, Me.	Camden, Me.
62	Frt.	1	Hudson River Shipyards Corporation (N. Y.)	New York, N. Y.	250 Park Avenue.
63	Frt.	0	Foss Launch & Tug Co. (Wash.)	Tacoma, Wash.	400 Dock Street.
64	Frt.	1	Exner Sand & Gravel Corporation (N. Y.)	New York, N. Y.	East River, and One hundred and ninth Street.
65	Tnk.	11	Boucharde Transportation Co. (N. Y.)	do.	17 Battery Place.
66	Frt.	1	James A. O'Boyle	do.	11 Moore Street.
67	Frt.	1	New York Trap Rock Corporation (N. Y.)	do.	250 Park Avenue.
68	Frt.	1	Cleary Bros. (N. Y.)	do.	116 Broad Street.

* Formerly barge Panther Creek.
 * Formerly barge D. T. Sheridan.

† Formerly (a st. s. Anahuac.
 † Formerly (b st. s. Brilliant.

Line No.	Official No.	Rig	Name of vessel	Tonnage		Register dimensions			When built	Where built
				Gross	Net	Length	Breadth	Depth		
				Feet						
1	42828	Brg.	John Derby	276	268	101.0	25.4	11.0	1899	Rondout, N. Y.
2	162416	Brg.	John Doolin	297	297	105.8	32.7	9.6	1904	do
3	163565	Brg.	John Hall	309	309	110.5	32.6	9.0	1908	Glidersleeve, Conn.
4	167405	Brg.	John Harakal	371	371	115.0	36.2	9.7	1912	Brooklyn, N. Y.
5	51454	Brg.	John McCarthy	292	277	105.0	24.7	12.0	1903	Glidersleeve, Conn.
6	46475	Brg.	John McDonald	143	143	90.4	29.4	6.0	1893	Kingston, N. Y.
7	160420	Brg.	John Maher	306	306	111.8	33.8	8.5	1925	Tottenville, N. Y.
8	167075	Brg.	John Russell	419	412	109.0	30.0	12.6	1917	Kingston, N. Y.
9	170025	Brg.	John Wylly, No. 2	35	35	62.9	18.0	2.5	1928	Paducah, Ky.
10	167712	Brg.	John A. McDonald	247	247	105.6	22.0	10.9	1919	Cohoes, N. Y.
11	171565	Brg.	John B. Coffey	12	12	50.5	12.0	2.1	1932	Stevenson, Ala.
12	170577	Brg.	John B. Corwin	335	335	112.0	34.1	9.2	1929	Newburgh, N. Y.
13	164455	Cnl.	John B. Shinnars	106	99	94.0	17.4	7.6	1911	Waterford, N. Y.
14	166662	Brg.	John C. Baxter	145	145	104.5	21.0	8.1	-----	Unknown
15	170637	Brg.	John C. Darrow	335	335	112.0	34.1	9.2	1929	Newburgh, N. Y.
16	162775	Cnl.	John C. Durgin	104	99	96.0	17.5	7.5	1905	Rondout, N. Y.
17	165808	Brg.	John C. Fields	444	444	115.8	30.2	12.3	1914	do
18	164863	Cnl.	John D. Coffin	105	99	96.0	17.5	7.3	1912	Waterford, N. Y.
19	169602	Brg.	John D. Hickey	487	487	102.5	30.7	13.3	1920	Kingston, N. Y.
20	168446	Brg.	John D. Ross	476	476	111.7	29.7	13.7	1924	do
21	166756	Brg.	John E. Donovan	361	361	113.6	35.5	9.7	1913	Rockland Lake, N. Y.
22	164456	Cnl.	John E. Matton	166	99	94.0	17.4	7.6	1911	Waterford, N. Y.
23	167780	Brg.	John E. Scully	521	521	112.8	31.0	14.5	1910	Kingston, N. Y.
24	162678	Cnl.	John F. Costello	111	105	96.7	17.4	8.5	1905	Whitehall, N. Y.
25	166039	Brg.	John F. Harris	417	417	111.0	28.0	12.6	1915	Tottenville, N. Y.
26	168994	Brg.	John F. Joyce	261	261	108.2	21.6	11.1	1924	Kingston, N. Y.
27	170234	Brg.	John F. Murphy	335	335	112.0	34.1	9.2	1928	Newburgh, N. Y.
28	163929	Cnl.	John H. Lascelles	121	111	92.9	17.7	8.0	1907	Tonawanda, N. Y.
29	162337	Brg.	John H. McNally	472	472	196.3	23.8	10.9	1906	Elkton, Md.
30	167721	Brg.	John H. Murray	247	247	105.6	22.0	10.9	1919	Cohoes, N. Y.
31	166992	Cnl.	John H. Murray	117	113	96.6	17.7	7.8	1910	Schuylerville, N. Y.
32	4649	Brg.	John J. Burles	410	397	140.8	27.5	11.2	1893	Port Richmond, N. Y.
33	166226	Brg.	John J. Flannery	449	449	111.8	30.8	12.5	1916	Brooklyn, N. Y.
34	167426	Brg.	John J. Guilman	321	321	113.2	34.5	9.2	1917	Rockland Lake, N. Y.
35	166831	Brg.	John J. Hart	353	353	115.3	36.2	9.2	1915	do
36	170704	Brg.	John J. Horan	324	324	113.0	33.0	8.9	1913	Rondout, N. Y.
37	164140	Cnl.	John J. Kelley	104	97	96.0	17.6	7.8	1910	do
38	162976	Cnl.	John J. Manville	106	99	94.0	17.5	7.5	1906	Watervliet, N. Y.
39	167456	Brg.	John J. Parshing	236	222	105.3	22.5	10.5	1918	Whitehall, N. Y.
40	167180	Brg.	John J. Ryan	236	222	105.3	22.5	10.6	1917	do
41	166625	Brg.	John J. Smith	561	561	119.8	33.2	13.2	1917	Brooklyn, N. Y.
42	170674	Brg.	John L. Waldie	451	451	111.0	34.4	11.8	1929	Rondout, N. Y.
43	166258	Brg.	John M. Lowe	443	443	110.0	30.2	13.2	1916	Brooklyn, N. Y.
44	228241	Scw.	John P. Barbour	30	30	53.5	20.3	3.6	1929	Rockland, Me.
45	166935	Brg.	John P. Callaghan	333	333	113.6	33.9	9.3	1926	Kingston, N. Y.
46	163848	Cnl.	John R. Myers	112	106	96.7	17.5	8.0	1908	Champlain, N. Y.
47	166721	Cnl.	John T. Egan	226	208	106.5	22.5	9.7	1917	do
48	171409	Brg.	John T. Port	326	326	111.5	33.9	9.1	1931	Newburgh, N. Y.
49	165372	Cnl.	John V. Davin	128	122	96.0	17.6	8.2	1910	Watervliet, N. Y.
50	168731	Brg.	John V. Kennelly	234	234	108.2	22.0	10.4	1923	Athens, N. Y.
51	170259	Brg.	John W. Betelle	154	154	56.0	20.0	6.6	1924	Wilmington, Del.
52	163068	Brg.	John W. Davidson	434	434	188.2	23.9	10.9	1907	Elkton, Md.
53	170578	Brg.	John T. D. Blackburn	335	335	112.0	34.1	9.2	1930	Newburgh, N. Y.
54	169258	Brg.	Johnnie Miller	23	23	49.0	16.0	4.0	1925	Marine City, Mich.
55	169637	Brg.	Johnson	40	40	60.6	24.0	3.2	1927	Memphis, Tenn.
56	162556	Brg.	Johnstown	151	104	80.0	28.0	8.0	1905	Baltimore, Md.
57	164832	Brg.	Jolly Tars	375	375	113.0	28.6	12.5	1906	Kingston, N. Y.
58	218181	Brg.	Jonesport	1,322	1,174	230.6	37.6	19.6	1919	Michas, Me.
59	168170	Brg.	Jordan Sisters	265	265	108.0	22.5	11.1	1921	Watervliet, N. Y.
60	164478	Cnl.	Joseph Bellegarde	120	114	96.6	17.6	8.4	1911	Whitehall, N. Y.
61	167747	Brg.	Joseph Cleary	438	438	111.7	28.5	13.1	1919	Kingston, N. Y.
62	48652	Brg.	Joseph Derby	278	268	103.0	25.4	11.0	1899	Rondout, N. Y.
63	166971	Cnl.	Joseph Glode	104	98	96.0	17.4	7.6	1915	Waterford, N. Y.
64	163697	Brg.	Joseph Howard	430	430	114.6	29.0	12.5	1906	Kingston, N. Y.
65	167495	Brg.	Joseph Johnson	347	347	114.5	36.2	9.1	1915	Rockland Lake, N. Y.
66	169950	Brg.	Joseph Ryan	320	320	112.0	34.1	9.2	1927	Newburgh, N. Y.
67	170065	Brg.	Joseph B. Crampton	320	320	112.0	34.1	9.2	1928	do

¹ Formerly barge Hattie Hughes.

² Formerly barge Marcia.

Unrigged Vessels

733

Line No.	Service	Crew	Name of owner	Home port	Address of owner
1	Frt.	0	Michael J. Derby	New York, N. Y.	17 State Street.
2	Frt.	1	Chris Olsen	do.	737 Fifty-first Street (B).
3	Frt.	1	Eastern Transportation Co. (Del.)	Wilmington, Del.	7 West Tenth Street.
4	Frt.	1	New York Trap Rock Corporation (N. Y.)	New York, N. Y.	250 Park Avenue.
5	Frt.	0	Robert S. Hayes (R. I.)	Newport, R. I.	311 Thames Street.
6	Frt.	2	Thomas A. Feeney	New York, N. Y.	1051 Eighty-second Street (B).
7	Frt.	1	New York Trap Rock Corporation (N. Y.)	do.	250 Park Avenue.
8	Frt.	1	Michael J. Derby	do.	17 State Street.
9	Pas.	1	O. P. Lashlee	Nashville, Tenn.	Camden, Tenn.
10	Frt.	1	William Hanley	New York, N. Y.	258 Suydam Avenue, Jersey City, N. J.
11	For.	1	John B. Coffey	Mobile, Ala.	Stevenson, Ala.
12	Frt.	1	New York Trap Rock Corporation (N. Y.)	New York, N. Y.	250 Park Avenue.
13	Frt.	1	Fred H. Doty	Albany, N. Y.	19 Cooper Street, Fort Edward, N. Y.
14	Frt.	1	Derrick and Salvage Corporation (Del.)	Philadelphia, Pa.	Pier 17, North Wharves
15	Frt.	1	New York Trap Rock Corporation (N. Y.)	New York, N. Y.	250 Park Avenue.
16	Frt.	1	Lake Champlain Transportation Co. (N. Y.)	Albany, N. Y.	Box 818, Whitehall, N. Y.
17	Frt.	1	Hudson Barge Corporation (N. Y.)	New York, N. Y.	17 Battery Place.
18	Frt.	1	Ralph E. Wilkins	Albany, N. Y.	Whitehall, N. Y.
19	Frt.	1	M. and J. Tracy (N. Y.)	New York, N. Y.	1 Broadway.
20	Frt.	1	New York Scow Corporation (N. Y.)	do.	120 Broadway.
21	Frt.	1	New York Trap Rock Corporation (N. Y.)	do.	250 Park Avenue.
22	Frt.	1	Joseph Jefferson, jr.	Rouses Point, N. Y.	Champlain, N. Y.
23	Frt.	1	M. & J. Tracy (N. Y.)	New York, N. Y.	1 Broadway.
24	Frt.	1	Joseph Curtin	Albany, N. Y.	Waterford, N. Y.
25	Frt.	1	C. C. Harris	New York, N. Y.	522 Fifth Avenue.
26	Frt.	1	Richard Lenahan Co. (N. Y.)	Albany, N. Y.	20 West Strand, Box 6, Station R, Kingston, N. Y.
27	Frt.	1	New York Trap Rock Corporation (N. Y.)	New York, N. Y.	250 Park Avenue.
28	Frt.	1	Lake Champlain Transportation Co. (N. Y.)	Albany, N. Y.	Whitehall, N. Y.
29	Frt.	1	Thomas J. McNally	Philadelphia, Pa.	2633 East Thompson Street.
30	Frt.	1	Edward G. Murray Lighterage & Transportation Co. (N. Y.)	Albany, N. Y.	Waterford, N. Y.
31	Frt.	1	Thomas Gleason	do.	c/o R. Lenahan Co., 20 West Strand Street, Kingston, N. Y.
32	Frt.	0	Ella V. Freeman	New Bedford, Mass.	Wurham, Mass.
33	Frt.	1	Grain Lighterage Corporation (N. Y.)	New York, N. Y.	21 West Street.
34	Frt.	1	New York Trap Rock Corporation (N. Y.)	do.	250 Park Avenue.
35	Frt.	1	do.	do.	Do.
36	Frt.	1	Thomas J. Horan	do.	59 Pearl Street.
37	Frt.	1	Edward G. Murray Lighterage & Transportation Co. (N. Y.)	Albany, N. Y.	Waterford, N. Y.
38	Frt.	1	H. P. Shovak	do.	Whitehall, N. Y.
39	Frt.	1	Elizabeth Lowery	New York, N. Y.	Ossining, N. Y.
40	Frt.	1	Edward G. Murray Lighterage & Transportation Co. (N. Y.)	do.	Waterford, N. Y.
41	Frt.	1	Cleary Bros. (N. Y.)	do.	116 Broad Street.
42	Frt.	1	W. F. & R. Boat Builders (N. Y.)	do.	c/o Phillip Woods, 1 Broadway.
43	Frt.	1	James T. O'Donnell, jr.	do.	44 Whitehall Street
44	Frt.	3	Irving G. Barbour	Rockland, Me.	51 Suffolk Street.
45	Frt.	1	New York Trap Rock Corporation (N. Y.)	New York, N. Y.	250 Park Avenue.
46	Frt.	0	William Senechal	Rouses Point, N. Y.	Champlain, N. Y.
47	Frt.	1	Edward G. Murray Lighterage & Transportation Co. (N. Y.)	Albany, N. Y.	Waterford, N. Y.
48	Frt.	1	Hudson River Shipyards Corporation (N. Y.)	New York, N. Y.	250 Park Avenue.
49	Frt.	1	Merritt E. LaChance	Rouses Point, N. Y.	42 Montcalm Avenue, Plattsburg, N. Y.
50	Frt.	1	Richard Lenahan	Albany, N. Y.	Franklin Street, Athens, N. Y.
51	Drq.	3	Warner Co. (Del.)	Philadelphia, Pa.	1616 Walnut Street.
52	Frt.	1	Arthur Johnson	Norfolk, Va.	1306 Chesapeake Avenue, South Norfolk, Va.
53	Frt.	1	Hudson River Shipyards Corporation (N. Y.)	New York, N. Y.	250 Park Avenue.
54	Frt.	1	John A. Miller	Port Huron, Mich.	St. Clair, Mich.
55	Fer.	2	A. C. Johnson	Memphis, Tenn.	Box 731, Helena, Ark.
56	Frt.	1	B. & O. R. R. Co. (Md.)	Baltimore, Md.	Baltimore and Charles Streets.
57	Frt.	0	Cleary Bros. (N. Y.)	New York, N. Y.	116 Broad Street.
58	Frt.	2	Southern Transportation Co. (N. J.)	Philadelphia, Pa.	Commercial Trust Building.
59	Frt.	1	Patrick Jordan	Albany, N. Y.	50 Newkirk Avenue, Kingston, N. Y.
60	Frt.	1	Richard J. Clifford	do.	6 Fourth Street, Waterford, N. Y.
61	Frt.	1	Cleary Bros. (N. Y.)	New York, N. Y.	116 Broad Street.
62	Frt.	1	Michael J. Derby	do.	17 State Street.
63	Frt.	1	Merritt E. LaChance	Rouses Point, N. Y.	42 Montcalm Avenue, Plattsburgh, N. Y.
64	Frt.	1	Michael J. Howard	New York, N. Y.	1 Broadway.
65	Frt.	1	New York Trap Rock Corporation (N. Y.)	do.	250 Park Avenue.
66	Tnk.	1	do.	do.	Do.
67	Frt.	1	do.	do.	Do.

* Formerly barge Kathryn McIlvaine.

* Formerly barge Edith McCourt.

Line No.	Official No.	Rig	Name of vessel,	Tonnage		Register dimensions			When built	Where built
				Gross	Net	Length	Breadth	Depth		
1	168637	Brg.	Joseph B. Rafferty.....	275	275	101.2	25.3	10.5	1921	Kingston, N. Y.
2	167933	Brg.	Joseph F. Mayers.....	380	380	100.0	29.0	12.1	1920	do.
3	168541	Brg.	Joseph F. O'Boyle.....	2,200	2,200	267.3	46.0	23.6	1919	Westpoint, Va.
4	164563	Cnl.	Joseph H. Killian.....	106	99	96.0	17.5	7.8	1911	Rondout, N. Y.
5	217930	Brg.	Joseph J. Hock.....	1,032	982	209.4	36.2	16.3	1919	Baltimore, Md.
6	171520	Brg.	Joseph M. Meehan.....	329	329	111.5	33.8	9.1	1931	Newburgh, N. Y.
7	163014	Brg.	Joseph W. Drayton.....	410	399	104.7	27.6	12.0	1908	Eddyville, N. Y.
8	163709	Brg.	Josephine.....	446	446	117.7	29.5	12.8	1908	Kingston, N. Y.
9	162758	Brg.	Judge.....	162	112	86.8	30.0	7.1	1906	Port Jefferson, N. Y.
10	170878	Brg.	Judge Ingram.....	6	6	40.2	11.0	1.6	1930	Kingston, Tenn.
11	167737	Brg.	Juliette Egan.....	240	240	108.0	22.5	10.5	1919	Watervliet, N. Y.
12	46620	Brg.	Juniata.....	363	363	168.0	23.8	10.8	1900	Elkton, Md.
13	166426	Brg.	Junior.....	219	219	94.8	32.0	8.2	1916	Brooklyn, N. Y.
14	168491	Brg.	Junior.....	321	321	96.7	29.2	11.3	1920	Kingston, N. Y.
15	171275	Brg.	Junior.....	14	14	50.0	16.0	2.2	1931	Evansville, Ind.
16	164272	Brg.	Junior McCann.....	450	433	116.5	30.2	12.0	1910	Gilderleeve, Conn.
17	170828	Brg.	Junio.....	320	320	112.0	33.6	8.9	1920	Brooklyn, N. Y.
18	165534	Sew.	Jupiter.....	444	421	123.7	39.7	10.4	1912	Sault Ste. Marie, Mich.
19	166539	Brg.	Jupiter.....	219	219	95.1	32.2	8.3	1916	Brooklyn, N. Y.
20	170596	Brg.	K-1.....	192	192	100.1	32.0	7.0	1930	Portland, Ore.
21	170596	Brg.	K-2.....	192	192	100.1	32.0	7.0	1930	do.
22	170214	Sew.	K-15 (Steel).....	430	388	120.6	38.2	9.8	1928	San Juan, P. R.
23	170514	Brg.	K-17.....	97	97	73.7	26.3	6.1	1929	do.
24	171220	Brg.	K. K. 3.....	217	217	111.3	32.0	7.2	1930	Portland, Ore.
25	171221	Brg.	K. K. 4.....	217	217	111.3	32.0	7.2	1930	do.
26	47173	Sew.	K. No. 3.....	13	13	46.2	12.1	3.0	1900	New Whatcom, Wash.
27	47175	Sew.	K. No. 5.....	11	11	46.5	12.4	2.7	1900	do.
28	166273	Sew.	K. No. 10.....	31	31	54.0	18.0	3.9	1916	Seattle, Wash.
29	166290	Sew.	K. No. 11.....	30	30	54.0	18.0	3.7	1916	do.
30	169151	Sew.	K. No. 12.....	37	37	53.6	18.0	4.5	1925	Houghton, Wash.
31	169421	Sew.	K. No. 13.....	38	38	54.3	18.0	4.6	1926	Port Blakely, Wash.
32	164569	Brg.	K. C. No. 1.....	20	20	48.0	16.0	3.6	1911	Kings Cove, Alaska.
33	165519	Sew.	K. C. No. 3.....	21	21	50.0	16.0	3.0	1912	do.
34	165517	Sew.	K. C. No. 5.....	58	58	50.0	16.0	3.6	1912	do.
35	165516	Sew.	K. C. No. 6.....	25	25	50.0	16.0	3.6	1912	do.
36	165515	Sew.	K. C. No. 7.....	25	25	50.0	16.0	3.6	1912	do.
37	166414	Brg.	K. C. No. 8.....	22	22	50.0	16.0	4.4	1914	do.
38	166415	Brg.	K. C. No. 9.....	22	22	50.0	16.0	4.4	1914	do.
39	166416	Brg.	K. C. No. 10.....	22	22	50.0	16.0	4.4	1915	do.
40	166417	Brg.	K. C. No. 11.....	22	22	50.0	16.0	4.4	1916	do.
41	170949	Brg.	K. T. No. 1.....	145	145	94.0	29.6	6.9	1926	Unknown
42	170950	Brg.	K. T. No. 3.....	141	141	90.1	31.9	5.7	1926	do.
43	170951	Brg.	K. T. No. 4.....	135	135	90.7	30.0	6.0	1915	Astoria, Ore.
44	170970	Brg.	K. T. No. 5.....	143	143	86.5	31.8	6.1	1924	Aberdeen, Wash.
45	171290	Brg.	K. T. No. 6.....	153	153	90.0	30.0	6.5	1926	Unknown
46	170953	Brg.	K. T. No. 7.....	277	277	109.9	35.9	7.9	1926	Ostrander, Wash.
47	169566	Brg.	K. H. Co. No. 2.....	27	27	50.1	15.2	4.8	1926	San Francisco, Calif.
48	170233	Sew.	K. R. Co. No. 1.....	12	12	32.6	12.0	3.8	1929	Seattle, Wash.
49	170427	Sew.	K. R. Co. No. 2.....	5	5	24.0	10.0	2.9	1929	do.
50	171289	Brg.	K. T. Oil No. 3.....	246	246	110.0	36.0	7.0	1926	Ostrander, Wash.
51	164740	Sew.	K. I. P. Co. No. 1.....	31	31	52.0	18.0	4.0	1912	Seattle, Wash.
52	163652	Brg.	K. S. L. Co. No. 3.....	23	23	40.0	20.0	4.0	1906	Keowalik, Alaska.
53	163654	Brg.	K. S. L. Co. No. 5.....	23	23	40.0	20.0	4.0	1906	do.
54	163655	Brg.	K. S. L. Co. No. 6.....	23	23	40.0	20.0	4.0	1906	do.
55	170952	Brg.	K. T. Oil Barge No. 2.....	116	116	80.0	28.2	6.1	1909	Portland, Ore.
56	224486	Sew.	K. of C.....	56	56	62.4	20.1	5.0	1925	Marine City, Mich.
57	162497	Sew.	K. & W. No. 2.....	14	14	41.0	16.2	2.8	1905	Seattle, Wash.
58	167325	Brg.	K. E. Bennett.....	624	612	183.6	23.8	11.7	1918	Beaufort, N. C.
59	165780	Brg.	K. V. Judge.....	423	423	111.2	29.2	12.3	1930	South Rondout, N. Y.
60	169434	Sew.	Kadlak No. 1.....	33	33	55.0	18.0	4.0	1928	Port Blakely, Wash.
61	169707	Sew.	Kadlak No. 2.....	85	85	64.9	24.0	4.0	1907	San Francisco, Calif.
62	47152	Brg.	Kansas City.....	132	93	75.0	26.0	4.9	1907	Baltimore, Md.
63	162279	Brg.	Karl.....	408	408	181.4	23.9	10.9	1904	Elkton, Md.
64	170048	Brg.	Kasander.....	22	22	83.8	18.2	1.8	1928	Knoxville, Tenn.
65	166531	Brg.	Kate.....	518	518	121.1	30.2	13.5	1916	South Rondout, N. Y.
66	167407	Brg.	Katharine.....	307	307	111.8	33.6	9.2	1906	Camden, N. J.
67	168216	Cnl.	Katherine.....	125	125	95.9	17.5	7.7	1921	Cohoes, N. Y.
68	168867	Sew.	Katherine.....	287	287	100.4	40.0	8.0	1923	Everett, Wash.
69	170700	Brg.	Katherine L.....	356	356	117.0	34.3	9.4	1928	Brooklyn, N. Y.
70	165509	Brg.	Katherine Howard.....	583	583	119.7	32.2	15.2	1913	South Rondout, N. Y.

1 Formerly barge Junior.

Unrigged Vessels

735

Line No.	Serv-ice	Crew	Name of owner	Home port	Address of owner
1	Frt.	1	Richard Lenahan Co. (N. Y.)	Albany, N. Y.	20 West Strand Street, Kingston, N. Y.
2	Frt.	1	Edward G. Murray Lighterage & Transportation Co. (N. Y.)	do.	Waterford, N. Y.
3	Frt.	2	Anthony O'Boyle	New York, N. Y.	15 Moore Street.
4	Frt.	1	Daniel Fee	Albany, N. Y.	Port Ewen, N. Y.
5	Frt.	4	Eastern Transportation Co. (Del.)	Wilmington, Del.	Ford Building.
6	Frt.	1	Hudson River Shipyards Corporation (N. Y.)	New York, N. Y.	250 Park Avenue.
7	Frt.	1	Thomas J. Howard	do.	17 Battery Place.
8	Frt.	1	Anthony O'Boyle (N. Y.)	do.	15 Moore Street.
9	Frt.	2	Simmons-Lee Corporation (N. Y.)	do.	44 Whitehall Street.
10	Fer.	1	Hoane County	Chattanooga, Tenn.	Kingston, Tenn.
11	Frt.	1	Frank Egan	Albany, N. Y.	60 East Chester Street, Kingston, N. Y.
12	Frt.	2	Eastern Transportation Co. (Del.)	Wilmington, Del.	Ford Building.
13	Frt.	1	L. Boyer's Sons Co. (N. J.)	New York, N. Y.	21 West Street.
14	Frt.	1	John J. Lynch, Estate of	do.	15 Moore Street.
15	Fer.	1	C. E. Tinsley	Louisville, Ky.	Cloverport, Ky.
16	Frt.	1	Seaboard & Inland Barge Co. (N. Y.)	New York, N. Y.	1 Broadway.
17	Frt.	1	C. F. Harms Co. (N. Y.)	do.	25 Broadway.
18	Misc.	2	United States Dredging Co. (Del.)	Detroit, Mich.	33 North La Salle Street, Chicago, Ill.
19	Frt.	0	Simons Lee Corporation (N. Y.)	New York, N. Y.	44 Whitehall Street.
20	Frt.	0	F. J. Kernau	Portland, Oreg.	Porter Building.
21	Frt.	6	do.	do.	do.
22	Frt.	2	Porto Rico Lighterage Co. (P. R.)	San Juan, P. R.	Stop 3½, San Juan, P. R.
23	Frt.	1	do.	do.	do.
24	Frt.	1	Kern and Kibbe (Oreg.)	Portland, Oreg.	290 East Salmon Street.
25	Frt.	1	do.	do.	do.
28	Frt.	0	Astoria & Puget Sound Canning Co. (Wash.)	Seattle, Wash.	South Bellingham, Wash.
27	Frt.	0	do.	do.	do.
28	Fsh.	0	Booth Salmon Co. (Del.)	do.	Burke Building.
29	Fsh.	0	do.	do.	do.
30	Fsh.	0	do.	do.	do.
31	Fsh.	0	do.	do.	do.
32	Frt.	0	Pacific American Fisheries Co. (Del.)	Ketchikan, Alaska	South Bellingham, Wash.
33	Fsh.	0	do.	Seward, Alaska	do.
34	Fsh.	0	do.	do.	do.
35	Fsh.	0	do.	do.	do.
36	Fsh.	0	do.	do.	do.
37	Fsh.	0	do.	do.	do.
38	Fsh.	0	do.	do.	do.
39	Fsh.	0	do.	do.	do.
40	Fsh.	1	do.	do.	do.
41	Frt.	0	Knappton Towboat Co. (Wash.)	Astoria, Oreg.	Foot Fourteenth Street.
42	Frt.	0	Brix Logging Co. (Oreg.)	Portland, Oreg.	Terminal Sales Building.
43	Frt.	0	Knappton Towboat Co. (Wash.)	Astoria, Oreg.	Foot Fourteenth Street.
44	Frt.	1	do.	do.	do.
45	Frt.	0	do.	do.	do.
46	Frt.	1	do.	do.	do.
47	Fsh.	1	Monterey Canning Co. (Calif.)	San Francisco, Calif.	702 Ocean View Avenue, Monterey, Calif.
48	Frt.	0	Kanaga Ranching Co. (T. A.)	Unalaska, Alaska	Northern Life Tower, Seattle, Wash.
49	Frt.	1	do.	Juneau, Alaska	do.
50	Frt.	1	Knappton Towboat Co. (Wash.)	Astoria, Oreg.	Foot Fourteenth Street.
51	Fsh.	0	Straits Packing Co. (Wash.)	Seattle, Wash.	L. C. Smith Building.
52	Frt.	0	Boris Magids	Nome, Alaska	Deering, Alaska.
53	Frt.	0	do.	do.	do.
54	Frt.	0	do.	do.	do.
55	Frt.	0	Knappton Towboat Co. (Wash.)	Astoria, Oreg.	Foot Fourteenth Street.
56	Frt.	2	Henry L. Peitler	Detroit, Mich.	275 Cass Avenue, Mount Clemens, Mich.
57	Frt.	0	Sea Products Co. (Wash.)	Seattle, Wash.	7321 Eighth Avenue South.
58	Frt.	2	Robert B. Wathen	Baltimore, Md.	Foot Andre Street.
59	Frt.	1	Alec Dempsey	New York, N. Y.	1 Broadway.
60	Fsh.	0	Kadlak Fisheries Co. (Wash.)	Seward, Alaska	Lowman Building, Seattle, Wash.
61	Fsh.	0	do.	Seattle, Wash.	Lowman Building.
62	Frt.	2	B. & O. R. H. Co. (Md.)	Baltimore, Md.	Baltimore and Charles Streets.
63	Frt.	1	Meadows Shipyards (N. C.)	Beaufort, N. C.	27 Front Street, New Bern, N. C.
64	Pos.	3	Blair Ferry Co. (Tenn.)	Chattanooga, Tenn.	Loudon, Tenn.
65	Frt.	1	James McWilliams Blue Line (N. J.)	New York, N. Y.	1 Broadway.
66	Frt.	1	New York Trap Rock Corporation (N. Y.)	do.	250 Park Avenue.
67	Frt.	1	Merritt E. LaChance	Fishes Point, N. Y.	42 Montcalm Avenue, Plattsburg, N. Y.
68	Frt.	0	Weyerhaeuser Timber Co. (Wash.)	Tacoma, Wash.	Tacoma Building.
69	Frt.	1	Exner Sand and Gravel Corporation (N. Y.)	New York, N. Y.	East River and One hundred and ninth Street.
70	Frt.	0	Thomas J. Howard	do.	17 Battery Place.

Line No.	Official No.	Rig	Name of vessel	Tonnage		Register dimensions			When built	Where built
				Gross	Net	Length	Breadth	Depth		
1	164850	Cnl.	Katherine E. Orr.....	122	116	96.0	17.5	8.3	1912	Whitehall, N. Y.....
2	216318	Brg.	Kathleen A. Sheridan.....	970	901	205.0	35.0	14.7	1918	Havre de Grace, Md..
3	162183	Brg.	KATHRYN.....	629	629	150.0	34.0	11.2	1904	Buffalo, N. Y.....
4	170706	Brg.	Kathryn Horan.....	352	352	115.0	35.7	8.6	1926	Kingston, N. Y.....
5	165812	Brg.	Kathryn A. Keeler.....	487	473	111.0	33.0	14.3	1914	Perth Amboy, N. J....
6	170611	Scw.	Kathryn R. Hickey.....	372	372	116.0	36.0	8.9	1929	South Rondout, N. Y..
7	169045	Brg.	Katie Feeney.....	490	490	16.0	30.8	13.0	1914	Athens, N. Y.....
8	169675	Brg.	Katie Murray.....	247	247	105.6	22.0	10.9	1920	Cohoes, N. Y.....
9	163409	Brg.	Katie J. Carr.....	377	377	111.6	28.5	11.5	1907	Sleightsburg, N. Y....
10	170028	Scw.	Kayak.....	113	113	69.8	24.0	5.1	1928	Port Blakely, Wash..
11	166232	Brg.	Keelhurst.....	521	521	127.0	33.0	14.0	1916	Perth Amboy, N. J....
12	167299	Brg.	Keelnorth.....	462	462	112.0	29.0	13.5	1918	Kingston, N. Y.....
13	163044	Brg.	Keelwest.....	688	688	164.8	31.6	14.4	1907	Long Island City, N. Y.
14	171532	Brg.	Kelco 27.....	18	18	34.8	15.4	3.4	1927	San Diego, Calif.....
15	171531	Brg.	Kelco 32.....	25	25	39.6	14.0	4.8	1930	do.....
16	171146	Brg.	Kolly.....	245	245	125.2	32.0	7.1	1905	Portland, Oreg.....
17	165595	Brg.	Kalmer.....	444	358	118.0	32.2	13.4	1914	Bath, Me.....
18	169439	Scw.	Konal.....	379	379	90.2	31.9	7.2	1926	Port Blakely, Wash..
19	166067	Brg.	Kennebec.....	473	473	201.3	23.8	11.0	1915	Chesapeake City, Md.
20	166183	Brg.	Kennely Bros.....	489	489	116.4	30.8	13.1	1915	Athens, N. Y.....
21	166248	Brg.	Kennely Sisters.....	413	413	114.2	29.0	12.4	1915	Kingston, N. Y.....
22	171738	Brg.	Kennett K.....	11	11	43.2	14.4	2.6	1931	New Madrid, Mo.....
23	166976	Brg.	Keno.....	9	9	24.9	16.1	2.8	1926	Grosse Pointe Farms, Mich.
24	47189	Brg.	Kent.....	365	365	168.0	23.8	10.9	1900	Elkton, Md.....
25	47187	Brg.	Keyser.....	151	104	80.0	28.0	7.8	1903	Baltimore, Md.....
26	170467	Brg.	KEYSTONE No. 1.....	509	509	133.6	32.9	12.4	1929	Elizabethport, N. J..
27	165392	Scw.	King.....	93	93	60.0	24.0	5.0	1913	Seattle, Wash.....
28	161141	Brg.	Kingsber.....	25	25	45.0	13.0	4.5	1900	San Francisco, Calif.
29	169969	Brg.	Kings Point.....	302	302	112.8	34.0	8.8	1928	College Point, N. Y..
30	162895	Brg.	Kingston.....	374	374	112.2	28.3	11.4	1906	Romfou, N. Y.....
31	167789	Brg.	KIRBY BAYSINGER.....	653	658	44.4	40.0	7.1	1910	Ambridge, Pa.....
32	164611	Sew.	Klawack No. 1.....	31	31	52.0	18.0	4.0	1912	Seattle, Wash.....
33	164812	Sew.	Klawack No. 2.....	31	31	52.0	18.0	4.0	1912	do.....
34	168604	Sew.	Klinkwan.....	116	116	69.3	23.8	5.3	1924	Port Blakely, Wash..
35	165656	Brg.	Kosciusko.....	362	362	103.1	29.0	12.2	1914	Brooklyn, N. Y.....
36	164620	Sew.	L. No. 2.....	64	64	64.7	22.2	5.0	1910	Hoquiam, Wash.....
37	165406	Sew.	L. No. 7.....	26	26	51.0	15.9	4.1	1913	Bellingham, Wash...
38	165407	Sew.	L. No. 8.....	26	26	51.0	15.9	4.1	1913	do.....
39	166080	Sew.	L. No. 9.....	18	18	45.1	12.9	4.1	1915	do.....
40	171608	Sew.	L. C. Co. No. 3.....	45	45	50.0	22.0	5.0	1932	Nome, Alaska.....
41	170640	Brg.	L. T. C. No. 7 (steel).....	757	728	200.5	38.2	12.9	1930	Sparrows Point, Md..
42	170641	Brg.	L. T. C. No. 8 (steel).....	757	728	200.5	38.2	12.9	1930	do.....
43	170743	Brg.	L. T. C. No. 9 (steel).....	757	728	200.5	38.2	12.9	1930	do.....
44	164494	Sew.	L. B. P. Co. No. 2.....	26	26	51.1	15.9	4.1	1911	Bellingham, Wash...
45	164632	Sew.	L. B. P. Co. No. 4.....	14	14	40.9	11.9	3.8	1911	do.....
46	165679	Sew.	L. B. P. Co. No. 7.....	26	26	51.0	15.9	4.1	1914	do.....
47	165399	Brg.	L. B. S. Co. No. 34.....	225	225	90.0	33.0	9.0	1913	Tottenville, N. Y....
48	165436	Brg.	L. B. S. Co. No. 35.....	225	225	90.0	33.0	9.0	1913	do.....
49	165437	Brg.	L. B. S. Co. No. 36.....	225	225	90.0	33.0	9.0	1913	do.....
50	165628	Sew.	L. C. L. Co. No. 5.....	17	17	45.7	16.4	3.1	1914	Bath, Me.....
51	171524	Brg.	L. C. T. & B. Co. No. 1.....	181	181	100.4	34.0	6.0	1925	Portland, Oreg.....
52	167064	Brg.	L. & L 100.....	341	332	149.4	22.0	11.3	1917	Brooklyn, N. Y.....
53	167331	Brg.	L. & L 102.....	336	326	149.5	21.3	11.7	1918	do.....
54	167415	Brg.	L. & L 103.....	332	322	147.4	21.5	11.4	1918	do.....
55	164755	Sew.	L. McN. & L. No. 1.....	28	28	50.0	16.0	4.5	1912	Port Blakely, Wash..
56	164756	Sew.	L. McN. & L. No. 2.....	28	28	50.0	16.0	4.5	1912	do.....
57	171581	Sew.	L. McN. & L. II No. 2.....	65	65	65.0	22.0	5.3	1933	Seattle, Wash.....
58	171468	Sew.	L. McN. & L. III No. 2.....	63	63	60.3	22.1	5.5	1932	do.....
59	164757	Sew.	L. McN. & L. No. 3.....	28	28	50.0	16.0	4.5	1912	Port Blakely, Wash..
60	164758	Sew.	L. McN. & L. No. 4.....	15	15	40.0	13.7	3.9	1912	do.....
61	164759	Sew.	L. McN. & L. No. 5.....	15	15	40.0	13.7	3.9	1912	do.....
62	165165	Sew.	L. McN. & L. No. 6.....	14	14	40.0	13.7	3.2	1913	do.....
63	171694	Sew.	L. McN. & L. I No. 9.....	20	20	46.0	15.7	3.4	1934	Seattle, Wash.....
64	170255	Sew.	L. McN. & L. II No. 6.....	74	74	68.0	21.0	6.4	1929	Houghton, Wash.....
65	165166	Sew.	L. McN. & L. No. 7.....	14	14	40.0	13.7	3.2	1913	Port Blakely, Wash..
66	170256	Sew.	L. McN. & L. II No. 7.....	25	25	46.0	18.0	3.5	1929	Houghton, Wash.....
67	165167	Sew.	L. McN. & L. No. 8.....	14	14	40.0	13.7	3.2	1913	Port Blakely, Wash..
68	167846	Sew.	L. McN. & L. No. 9-IV.....	39	39	56.0	18.0	4.8	1920	Seattle, Wash.....

1 Formerly schooner barge Northern No. 12.

2 Formerly barge Mary A. Kennelly.

3 Formerly barge Red Devil.

4 Formerly barge^a Harry Schaefer.

^b Victoria.

Unrigged Vessels

737

Line No.	Serv-ice	Crew	Name of owner	Home port	Address of owner
1	Fr't.	1	F. A. Poissant	Ronses Point, N. Y.	Pier No. 6, East River, New York, N. Y.
2	Fr't.	3	D. T. Sheridan	Philadelphia, Pa.	127 Walnut Street.
3	Fr't.	1	Buffalo Gravel Corporation (N. Y.)	Buffalo, N. Y.	19 Hudson Street.
4	Fr't.	1	Martin P. Horan	New York, N. Y.	59 Pearl Street.
5	Fr't.	1	Keeler Transportation Line (N. Y.)	do.	151-17 Sixth Road, Whitestone, L. I., N. Y.
6	Fr't.	1	Anthony O'Boyle (N. Y.)	do.	15 Moore Street.
7	Fr't.	1	Katie Feeney	do.	44 Whitehall Street.
8	Fr't.	1	Edward G. Murray Lighterage & Transportation Co. (N. Y.)	Albany, N. Y.	Waterford, N. Y.
9	Fr't.	1	M. & J. Tracy (N. Y.)	New York, N. Y.	1 Broadway.
10	Fsh.	0	Booth Salmon Co. (Del.)	Seattle, Wash.	Burke Building.
11	Fr't.	1	Keeler Transportation Line (N. Y.)	New York, N. Y.	151-17 Sixth Road, Whitestone, L. I., N. Y.
12	Fr't.	1	Elmer A. Keeler, Estate of	do.	Whitestone, L. I., N. Y.
13	Fr't.	1	do.	do.	do.
14	Fr't.	0	Kelco Co. (Del.)	San Diego, Calif.	530 West Sixth Street, Los Angeles, Calif.
15	Fr't.	0	do.	do.	do.
16	Fr't.	1	Nickum & Kelly Sand & Gravel Co. (Oreg.)	Portland, Oreg.	115 East Water Street.
17	Fr't.	1	Elmer A. Keeler, Estate of	New York, N. Y.	Whitestone, L. I., N. Y.
18	Fsh.	0	Booth Salmon Co. (Del.)	Seattle, Wash.	Burke Building.
19	Fr't.	1	Southern Transportation Co. (N. J.)	Philadelphia, Pa.	Commercial Trust Building.
20	Fr't.	1	Anthony O'Boyle (N. Y.)	New York, N. Y.	15 Moore Street.
21	Fr't.	1	do.	do.	do.
22	Fer.	1	John M. Kurtz	St. Louis, Mo.	Box 428, New Madrid, Mo.
23	Pld.	2	Henry B. Moran	Detroit, Mich.	Algonac, Mich.
24	Fr't.	2	Eastern Transportation Co. (Del.)	Wilmington, Del.	Ford Building.
25	Fr't.	2	B. & O. R. R. Co. (Md.)	Baltimore, Md.	Baltimore and Charles Streets.
26	Tnk.	1	Ulster Oil Transportation Corporation (N. Y.)	New York, N. Y.	4 Centies Slip.
27	Fsh.	0	W. F. Reichwein	Juneau, Alaska.	Craig, Alaska.
28	Mse.	0	J. L. Graef	Seward, Alaska.	do.
29	Fr't.	1	Red Star Towing & Transportation Co. (W. Va.)	New York, N. Y.	21 West Street.
30	Fr't.	1	Cleary Bros. (N. Y.)	do.	116 Broad Street.
31	Pa.	3	Natchez & Louisiana Railway Transfer Co. (Pa.)	St. Louis, Mo.	Railway Exchange Building.
32	Fsh.	0	Libby, McNeill & Libby (Me.)	Seattle, Wash.	88 Hamlin Street.
33	Fsh.	0	do.	do.	do.
34	Fsh.	0	Booth Salmon Co. (Del.)	do.	Burke Building.
35	Fr't.	0	James T. O'Donnell	New York, N. Y.	44 Whitehall Street.
36	Fr't.	0	Lytle Logging & Mercantile Co. (Wash.)	Seattle, Wash.	Hoquiam, Wash.
37	Fr't.	0	Eugene F. Dunlap	do.	La Conner, Wash.
38	Fr't.	0	La Conner Cooperative Fishermen (Wash.)	do.	do.
39	Fsh.	0	Bellingham Canning Co. (Wash.)	Port Townsend, Wash.	South Bellingham, Wash.
40	Fr't.	0	Lomen Commercial Co. (Alaska)	Nome, Alaska.	do.
41	Tnk.	8	Lake Tankers Corporation (Del.)	Wilmington, Del.	7 West Tenth Street.
42	Tnk.	6	do.	do.	do.
43	Tnk.	1	do.	do.	do.
44	Fsh.	0	Thomas Garner	Petersburg, Alaska.	Pylus Bay, Alaska.
45	Fsh.	0	Beach Packing Co. (Wash.)	Seattle, Wash.	Smith Tower.
46	Fr't.	0	Port Walter Herring & Packing Co. (Alaska)	Juneau, Alaska.	do.
47	Fr't.	1	L. Boyer's Sons Co. (N. J.)	New York, N. Y.	21 West Street.
48	Fr't.	1	do.	do.	do.
49	Fr't.	1	do.	do.	do.
50	Fr't.	1	Bath Box Co. (Me.)	Bath, Me.	509 Washington Street.
51	Fr't.	0	Lincoln County Tug & Barge Co. (Oreg.)	Portland, Oreg.	Taft, Oreg.
52	Fr't.	1	John Gulney	Albany, N. Y.	Box 334, Athens, N. Y.
53	Fr't.	1	do.	do.	do.
54	Fr't.	1	do.	do.	do.
55	Fr't.	0	Libby, McNeill & Libby (Me.)	Seattle, Wash.	88 Hamlin Street.
56	Fr't.	0	do.	do.	do.
57	Fsh.	0	do.	do.	do.
58	Fsh.	1	do.	do.	do.
59	Fr't.	0	do.	do.	do.
60	Fr't.	0	do.	do.	do.
61	Fr't.	0	do.	do.	do.
62	Fr't.	0	do.	do.	do.
63	Fsh.	0	do.	do.	do.
64	Fsh.	0	do.	do.	do.
65	Fr't.	0	do.	do.	do.
66	Fsh.	0	do.	do.	do.
67	Fr't.	0	do.	do.	do.
68	Fsh.	0	do.	do.	do.

* Formerly barge (a) Pocahontas No. 1.
 (b) Metropolitan No. 6.
 * Formerly scow K. & W. No. 7.

† Formerly barge Oeco 100.
 † Formerly barge Oeco 102.
 † Formerly barge Oeco 103.

Line No.	Official No.	Rig	Name of vessel	Tonnage		Register dimensions			When built	Where built	
				Gross	Net	Length	Breadth	Depth			
							Feet	Feet	Feet		
1	166169	Sew.	L. McN. & L. No. 10.	14	14	40.0	13.7	3.2	1913	Port Blakely, Wash.	
2	166706	Sew.	L. McN. & L. II No. 1.	75	75	66.0	21.9	6.3	1927	Houghton, Wash.	
3	170046	Sew.	L. McN. & L. V No. 1.	83	83	71.7	23.9	5.4	1928	Port Blakely, Wash.	
4	170254	Sew.	L. McN. & L. V No. 2.	80	80	72.0	23.9	5.6	1929	Houghton, Wash.	
5	170680	Sew.	L. McN. & L. V No. 3.	74	74	72.1	24.0	5.0	1930	Seattle, Wash.	
6	171686	Sew.	L. McN. & L. V No. 4.	79	79	71.9	24.1	5.3	1933	do.	
7	171692	Sew.	L. McN. & L. V No. 5.	82	82	72.1	24.0	5.4	1934	do.	
8	169181	Sew.	L. McN. & L. VI No. 1.	62	62	60.0	20.0	5.8	1925	do.	
9	169182	Sew.	L. McN. & L. VI No. 2.	75	75	65.9	22.0	6.1	1925	do.	
10	169183	Sew.	L. McN. & L. VI No. 3.	75	75	65.9	22.0	6.1	1925	do.	
11	171687	Sew.	L. McN. & L. VI No. 4.	64	64	60.2	22.0	5.6	1933	do.	
12	171693	Sew.	L. McN. & L. VI No. 5.	60	60	65.1	22.0	6.1	1934	do.	
13	170658	Sew.	L. McN. & L. VII No. 1.	72	72	65.6	22.0	6.2	1930	do.	
14	170659	Sew.	L. McN. & L. VII No. 2.	72	72	65.6	22.0	6.2	1930	do.	
15	171236	Sew.	L. McN. & L. VII No. 3.	67	67	64.7	21.9	5.6	1931	do.	
16	171235	Sew.	L. McN. & L. VII No. 4.	67	67	64.6	21.9	5.6	1931	do.	
17	171478	Sew.	L. McN. & L. VII No. 5.	23	23	46.7	15.7	3.9	1932	do.	
18	171702	Sew.	L. McN. & L. VII No. 6.	28	28	53.9	16.0	4.1	1934	do.	
19	171489	Sew.	L. McN. & L. VII No. 1.	66	66	65.0	22.0	5.5	1932	do.	
20	170248	Sew.	L. McN. & L. IX No. 15.	41	41	60.0	18.0	4.5	1929	Houghton, Wash.	
21	170564	Sew.	L. McN. & L. IX No. 16.	35	35	59.0	17.9	3.8	1930	Seattle, Wash.	
22	171681	Sew.	L. McN. & L. IX No. 16.	43	43	60.0	18.0	4.7	1934	do.	
23	171680	Sew.	L. McN. & L. IX No. 17.	43	43	60.0	18.0	4.7	1934	do.	
24	171239	Sew.	L. McN. & L. XIV No. 1.	34	34	59.8	18.0	3.7	1931	do.	
25	171690	Sew.	L. McN. & L. XIV No. 2.	43	43	60.0	18.0	4.6	1934	do.	
26	170226	Sew.	L. McN. & L. X No. 1.	34	34	55.9	18.0	4.0	1929	Houghton, Wash.	
27	170227	Sew.	L. McN. & L. X No. 2.	34	34	56.0	18.0	4.0	1929	do.	
28	169443	Sew.	L. McN. & L. No. 1-III.	74	74	65.3	21.9	6.0	1926	Seattle, Wash.	
29	169444	Sew.	L. McN. & L. No. 9-IX.	5	5	35.6	10.4	1.9	1926	do.	
30	126862	Brg.	L. & W. B. C. Co. No. 1.	852	817	192.1	34.6	16.0	1892	Noank, Conn.	
31	200291	Hrg.	L. & W. B. C. Co. No. 2.	958	866	193.9	35.0	17.6	1903	do.	
32	126890	Hrg.	L. & W. B. C. Co. No. 4.	685	654	159.8	33.9	16.0	1892	do.	
33	126891	Hrg.	L. & W. B. C. Co. No. 5.	685	654	159.8	33.9	16.0	1892	do.	
34	126906	Hrg.	L. & W. B. C. Co. No. 6.	685	654	159.8	33.9	16.0	1892	do.	
35	126907	Hrg.	L. & W. B. C. Co. No. 7.	685	654	159.8	33.9	16.0	1892	do.	
36	127357	Hrg.	L. & W. B. C. Co. No. 8.	953	861	193.7	35.0	17.6	1899	do.	
37	126987	Hrg.	L. & W. B. C. Co. No. 10.	862	828	194.6	34.6	16.0	1893	do.	
38	126997	Hrg.	L. & W. B. C. Co. No. 11.	862	828	194.6	34.6	16.0	1893	do.	
39	127366	Hrg.	L. & W. B. C. Co. No. 14.	953	861	193.7	35.0	17.6	1899	do.	
40	127433	Hrg.	L. & W. B. C. Co. No. 15.	953	861	193.7	35.0	17.6	1900	do.	
41	169051	Hrg.	L. R. & T. O. No. 1.	7	7	22.1	12.4	3.0	1924	Nome, Alaska.	
42	216876	Hrg.	L. B. Shaw.	1,251	1,198	221.1	41.0	16.5	1918	Bethel, Del.	
43	163821	Onl.	L. D. Prouty.	123	117	95.5	17.4	8.5	1909	Whitehall, N. Y.	
44	162613	Hrg.	L. S. Storrs.	522	522	129.3	30.0	12.3	1905	Rondout, N. Y.	
45	168718	Sew.	L. S. Wood No. 7.	234	234	90.0	34.0	8.9	1923	Seattle, Wash.	
46	163450	Brg.	Lafayette.	504	504	95.9	34.1	8.0	1908	Perth Amboy, N. J.	
47	216194	Hrg.	LAKE ALLEN.	2,015	1,883	253.5	43.8	20.4	1918	Ecorse, Mich.	
48	166741	Hrg.	LAKE HENCON.	431	431	110.3	29.1	12.5	1917	Kingston, N. Y.	
49	216295	Hrg.	LAKE CAPENS.	2,026	1,200	251.0	43.5	20.0	1918	Superior, Wis.	
50	169236	Hrg.	LAKE CHAMPLAIN.	534	534	119.6	30.2	13.6	1917	Kingston, N. Y.	
51	216168	Hrg.	LAKE CRYSTAL.	2,015	1,883	253.5	43.8	20.4	1918	Ecorse, Mich.	
52	218713	Hrg.	LAKE ELLENDALE.	1,165	1,038	150.6	43.6	14.9	1919	do.	
53	166592	Hrg.	LAKE ERIE.	432	432	113.0	29.5	12.7	1916	Kingston, N. Y.	
54	217237	Hrg.	LAKE FARGE.	2,419	2,231	251.0	43.6	26.1	1928	Fordson, Mich.	
55	219177	Hrg.	LAKE FITHIAN.	1,322	1,168	150.2	43.1	13.6	1919	Superior, Wis.	
56	217658	Hrg.	LAKE FOLCROFT.	3,183	3,040	313.0	43.6	26.0	1910	Wyandotte, Mich.	
57	217764	Hrg.	LAKE FREELAND.	3,212	3,069	313.0	43.0	26.0	1919	Loral, Ohio.	
58	218409	Hrg.	LAKE FRUGALITY.	3,212	3,069	313.0	43.6	26.0	1919	do.	
59	218416	Hrg.	LAKE FROMET.	2,419	2,231	251.0	43.6	26.1	1919	do.	
60	216261	Hrg.	LAKE HEMLOCK.	2,015	1,883	253.5	43.8	20.4	1918	Ecorse, Mich.	
61	166509	Hrg.	LAKE HURON.	488	488	116.5	30.5	13.3	1916	South Rondout, N. Y.	
62	217971	Hrg.	LAKE INARA.	3,160	3,018	313.0	43.0	26.0	1919	Loral, Ohio.	
63	217087	Hrg.	LAKE KYTILE.	1,991	1,855	250.5	43.7	20.4	1918	Manitowoc, Wis.	
64	216406	Hrg.	LAKE LOUISE.	2,023	1,890	253.5	43.5	22.5	1918	Ashtabula, Ohio.	
65	166440	Hrg.	LAKE MICHIGAN.	480	480	117.0	30.9	13.5	1916	Kingston, N. Y.	
66	166780	Hrg.	LAKE PLACID.	518	518	120.5	31.2	13.0	1917	do.	
67	216738	Hrg.	LAKE PLEASANT.	2,644	2,496	316.5	43.7	20.7	1918	Ashtabula, Ohio.	
68	217657	Hrg.	LAKE SAPOR.	3,159	3,017	313.0	43.6	26.0	1919	Wyandotte, Mich.	
69	167006	Hrg.	LAKE SUPERIOR.	406	400	111.3	29.0	12.2	1916	South Rondout, N. Y.	
70	167301	Hrg.	LAKE TUPPER.	541	541	118.0	31.0	14.5	1917	Kingston, N. Y.	
71	171040	Hrg.	Lamp Light.	331	331	100.0	31.0	7.9	1909	Brooklyn, N. Y.	
72	61173	Hrg.	Lancaster.	392	392	170.1	23.8	11.0	r 1915	Elkton, Md.	
73	171189	Hrg.	Land Light.	213	213	99.6	31.0	7.6	Unknown	Unknown.	
74	168844	Brg.	Laredo.	283	283	99.4	34.2	9.4	1923	Kingston, N. Y.	
76	48702	Brg.	Larnie.	380	380	167.6	23.5	10.9	1902	Elkton, Md.	

1 Formerly schooner barge C. R. R. of N. J. No. 1.

2 Formerly schooner barge C. R. R. of N. J. No. 2.

3 Formerly schooner barge C. R. R. of N. J. No. 4.

4 Formerly schooner barge C. R. R. of N. J. No. 5.

5 Formerly schooner barge C. R. R. of N. J. No. 6.

6 Formerly schooner barge C. R. R. of N. J. No. 7.

7 Formerly schooner barge C. R. R. of N. J. No. 8.

8 Formerly schooner barge C. R. R. of N. J. No. 10.

Unrigged Vessels

739

Line No.	Service	Crew	Name of owner	Home port	Address of owner
1	Frt.	0	Libby, McNeill & Libby (Me.)	Seattle, Wash.	88 Hamlin Street.
2	Fsh.	0	do	do	Do.
3	Fsh.	0	do	do	Do.
4	Fsh.	0	do	do	Do.
5	Fsh.	0	do	do	Do.
6	Fsh.	0	do	do	Do.
7	Fsh.	0	do	do	Do.
8	Frt.	0	do	do	Do.
9	Fsh.	0	do	do	Do.
10	Frt.	0	do	do	Do.
11	Fsh.	0	do	do	Do.
12	Fsh.	0	do	do	Do.
13	Fsh.	0	do	do	Do.
14	Fsh.	0	do	do	Do.
15	Fsh.	1	do	do	Do.
16	Fsh.	1	do	do	Do.
17	Fsh.	1	do	do	Do.
18	Fsh.	0	do	do	Do.
19	Fsh.	1	do	do	Do.
20	Fsh.	1	do	do	Do.
21	Fsh.	0	do	do	Do.
22	Fsh.	0	do	do	Do.
23	Fsh.	0	do	do	Do.
24	Fsh.	1	do	do	Do.
25	Fsh.	0	do	do	Do.
26	Fsh.	0	do	do	Do.
27	Frt.	0	do	do	Do.
28	Fsh.	0	do	do	Do.
29	Fsh.	0	do	do	Do.
30	Frt.	3	The Delaware, Lackawanna & Western Coal Co. (N. J.)	New York, N. Y.	120 Broadway.
31	Frt.	3	do	do	Do.
32	Frt.	1	do	do	Do.
33	Frt.	1	do	do	Do.
34	Frt.	1	do	do	Do.
35	Frt.	3	do	do	Do.
36	Frt.	3	do	do	Do.
37	Frt.	3	do	do	Do.
38	Frt.	3	do	do	Do.
39	Frt.	3	do	do	Do.
40	Frt.	3	do	do	Do.
41	Frt.	0	Louen Commercial Corporation (Del.)	Nome, Alaska	Do.
42	Frt.	5	Maurice R. Shaw	Philadelphia, Pa.	133 South Fourth Street.
43	Frt.	1	Lottie Martin	New York, N. Y.	467 Columbus Avenue.
44	Frt.	1	James McWilliams Blue Line (N. J.)	do	1 Broadway.
45	Frt.	0	Tugs & Barges (Wash.)	Seattle, Wash.	Colman Dock.
46	Frt.	1	Southern Pacific Co. (Ky.)	New York, N. Y.	Pier 49, North River.
47	Frt.	10	Ford Motor Co. (Del.)	Detroit, Mich.	3674 Schaefer Rd., Dearborn, Mich.
48	Frt.	1	M. & J. Tracy (N. Y.)	New York, N. Y.	1 Broadway.
49	Frt.	28	Tennessee Coal, Iron & R. R. Co. (Tenn.)	Mobile, Ala.	Brown Marx Building.
50	Frt.	1	M. & J. Tracy (N. Y.)	New York, N. Y.	1 Broadway.
51	Frt.	10	Ford Motor Co. (Del.)	Detroit, Mich.	3674 Schaefer Rd., Dearborn, Mich.
52	Drg.	37	National Dredging Co. (Del.)	New York, N. Y.	233 Broadway.
53	Frt.	1	M. & J. Tracy (N. Y.)	do	1 Broadway.
54	Frt.	0	Ford Motor Co. (Del.)	Detroit, Mich.	3674 Schaefer Rd., Dearborn, Mich.
55	Drg.	8	National Dredging Co. (Del.)	New York, N. Y.	233 Broadway.
56	Frt.	10	Ford Motor Co. (Del.)	Detroit, Mich.	3674 Schaefer Rd., Dearborn, Mich.
57	Frt.	10	do	do	Do.
58	Frt.	10	do	do	Do.
59	Frt.	9	do	do	Do.
60	Frt.	10	do	do	Do.
61	Frt.	1	M. & J. Tracy Co. (N. Y.)	New York, N. Y.	1 Broadway.
62	Frt.	10	Ford Motor Co. (Del.)	Detroit, Mich.	3671 Schaefer Rd., Dearborn, Mich.
63	Frt.	10	do	do	Do.
64	Frt.	10	do	do	Do.
65	Frt.	0	M. & J. Tracy (N. Y.)	New York, N. Y.	1 Broadway.
66	Frt.	1	do	do	Do.
67	Frt.	10	Ford Motor Co. (Del.)	Detroit, Mich.	3674 Schaefer Rd., Dearborn, Mich.
68	Frt.	10	do	do	Do.
69	Frt.	1	M. & J. Tracy (N. Y.)	New York, N. Y.	1 Broadway.
70	Frt.	0	do	do	Do.
71	Frt.	1	O'Brien Bros. (N. Y.)	do	233 Broadway.
72	Frt.	1	Southern Transportation Co. (N. J.)	Philadelphia, Pa.	Commercial Trust Building.
73	Frt.	1	O'Brien Bros. (N. Y.)	New York, N. Y.	233 Broadway.
74	Frt.	1	Southern Pacific Co. (Ky.)	do	Pier 49, North River.
75	Frt.	1	James J. McNally	Philadelphia, Pa.	Bullitt Building.

⁹ Formerly schooner barge C. R. R. of N. J. No. 11.
¹⁰ Formerly schooner barge C. R. R. of N. J. No. 14.
¹¹ Formerly schooner barge C. R. R. of N. J. No. 15.

¹² Formerly schooner barge Smith & Terry No. 2.
¹³ Formerly barge Blue Bird.
¹⁴ Formerly barge Vulcan.

Unrigged Vessels

Line No.	Official No.	Rig	Name of vessel	Tonnage		Register dimensions			When built	Where built
				Gross	Net	Length	Breadth	Depth		
1	168062	Drg.	Larsen Dredge No. 1.....	30	30	Feet 43.6	Feet 21.8	Feet 3.6	1919	Menominee, Mich....
2	37622	Brg.	Laura.....	407	407	172.4	23.8	11.0	1899	Elkton, Md.....
3	48660	Brg.	Laura.....	292	292	104.2	28.8	10.8	1900	West New Brighton, N. Y.....
4	168400	Brg.	Laura R.....	321	321	111.6	32.8	9.3	1922	Kingston, N. Y.....
5	162129	Brg.	Laura M. Keeler.....	389	389	143.9	30.2	10.8	1903	Elkton, Md.....
6	170623	Brg.	Laurel.....	498	498	100.0	32.0	8.3	1930	Mariners Harbor, N. Y.
7	48562	Brg.	Laurence.....	449	427	151.0	32.5	11.0	1887	New London, Conn...
8	165479	Brg.	Lawrence.....	370	325	153.5	32.8	8.3	1913	North Bend, Oreg....
9	136768	Brg.	Lawrence Howard.....	859	766	185.8	35.2	17.1	1899	Bath, Me.....
10	169106	Brg.	LAWRENCE J. TOMLINSON.....	721	712	200.2	36.0	10.2	1910	Pittsburgh, Pa.....
11	165529	Brg.	Loach Bros.....	424	424	114.2	28.4	12.6	1929	Kingston, N. Y.....
12	171190	Brg.	Leading Light.....	261	261	110.0	33.0	7.8		Unknown.....
13	170693	Brg.	Lee.....	8	8	40.2	11.9	2.2	1930	Mariana, Ark.....
14	167295	Brg.	Leesburg.....	226	226	98.0	36.0	9.0	1916	Tottenville, N. Y.....
15	165037	Brg.	Leeside.....	447	447	97.3	30.9	8.3	1912	Port Richmond, N. Y.
16	165249	Brg.	Leeway.....	436	436	99.7	29.5	8.2	1913	Mariners Harbor, N. Y.
17	163778	Sew.	LEINSTER.....	316	316	125.0	32.0	8.6	1909	Ecorse, Mich.....
18	171425	Brg.	Leland J.....	11	11	50.0	14.0	2.1	1926	Clarington, Ohio.....
19	167630	Sew.	Lena.....	22	22	44.5	16.3	3.9	1919	Brinnon, Wash.....
20	169363	Brg.	Lena.....	17	17	44.3	13.2	4.2	1925	San Francisco, Calif...
21	171623	Brg.	Lena.....	17	17	54.3	16.0	2.5	1933	Huffman, Ark.....
22	167013	Brg.	Leo R.....	330	330	114.0	34.5	8.8	1910	Rondout, N. Y.....
23	167657	Brg.	Leo Killian.....	240	240	107.6	22.5	10.5	1919	Kingston, N. Y.....
24	171414	Brg.	Leon.....	7	7	55.0	10.6	1.6	1921	Antiquity, Ohio.....
25	163522	Cnl.	Leon N. Fish.....	104	99	96.1	17.5	7.4	1908	Watervliet, N. Y.....
26	163482	Brg.	Leslie.....	189	189	99.6	30.3	6.9	1904	Newburgh, N. Y.....
27	171415	Brg.	Letart Ferry.....	8	8	50.0	11.0	1.8	1929	Antiquity, Ohio.....
28	48704	Brg.	Letty.....	363	365	121.0	27.5	12.0	1903	Hiddersteeve, Conn....
29	168402	Sew.	Lewis Ferry.....	9	9	41.0	11.1	2.6	1922	Alexandra Bay, N. Y..
30	165440	Sew.	Lewis No. 1.....	24	24	40.5	20.5	3.5	1904	Port Blakely, Wash...
31	166993	Brg.	Lexington.....	280	280	113.0	32.5	8.6	1908	Brooklyn, N. Y.....
32	169292	Brg.	LIBBY BARGE NO. 4.....	370	363	130.0	40.0	9.0	1925	Honolulu, Hawaii.....
33	169455	Brg.	LIBBY HONOLULU NO. 3.....	403	403	130.0	40.0	8.4	1926	Oakland, Calif.....
34	163127	Brg.	Liberty.....	410	410	110.0	28.0	13.0	1907	Perth Amboy, N. J.....
35	167245	Brg.	Liberty.....	503	503	116.6	30.7	13.4	1918	Kingston, N. Y.....
36	167391	Brg.	Liberty.....	247	240	105.6	22.0	10.8	1918	Cohoes, N. Y.....
37	168560	Brg.	Liberty.....	215	215	90.1	32.2	8.8	1899	Brooklyn, N. Y.....
38	170262	Drg.	Liberty.....	600	600	127.0	44.7	10.8	1918	Philadelphia, Pa.....
39	171557	Drg.	Liberty.....	310	310	125.1	32.9	8.4		Unknown.....
40	167329	Brg.	Liberty Bell.....	511	511	120.7	30.3	13.4	1918	South Rondout, N. Y.
41	167349	Brg.	Liberty Bond.....	493	493	115.3	31.0	13.5	1918	Kingston, N. Y.....
42	171041	Brg.	Liberty Light.....	220	220	100.0	31.0	7.8	1909	Brooklyn, N. Y.....
43	167446	Brg.	Liberty Loan.....	440	440	110.0	31.2	12.4	1918	South Rondout, N. Y.
44	167368	Brg.	Lieut. Murray.....	236	222	105.3	22.5	10.5	1918	Whitehall, N. Y.....
45	216837	Brg.	Lieut. Sam Mengel (KNTP).....	907	790	187.7	38.4	15.2	1918	Bath, Me.....
46	166111	Brg.	Lighter C. C. B. No. 1.....	435	435	112.0	29.2	13.3	1914	Kingston, N. Y.....
47	166236	Brg.	Lighter C. C. B. No. 2.....	389	389	95.4	30.0	13.6	1912	South Rondout, N. Y.
48	171515	Brg.	LIGHTER NO. 7.....	249	249	106.2	32.7	7.7	1924	Oakland, Calif.....
49	164460	Sew.	Lighter No. 1.....	33	33	51.6	20.0	4.0	1909	Buffalo, N. Y.....
50	167889	Brg.	Lila E. Hanley.....	247	247	105.6	22.0	10.9	1920	Cohoes, N. Y.....
51	164066	Sew.	Lillie No. 1.....	435	435	122.0	40.0	10.0	1910	Port Blakely, Wash...
52	171191	Brg.	Lime Light.....	209	209	99.3	30.0	7.6	1913	Brooklyn, N. Y.....
53	168965	Brg.	Linda.....	230	230	99.9	21.0	10.7	1921	Whitehall, N. Y.....
54	171590	Drg.	Linde No. 5.....	231	164	90.0	33.0	6.2	1909	Lake Charles, La.....
55	169422	Brg.	Little Billie.....	306	306	111.8	33.8	8.8	1925	Tottenville, N. Y.....
56	170863	Sew.	Little Tom.....	21	21	38.5	20.0	3.2	1930	Marine City, Mich....
57	165742	Brg.	Lizzie Harvey.....	426	426	110.3	30.2	12.1	1914	Brooklyn, N. Y.....
58	48678	Brg.	Lizzie Horan.....	335	335	109.0	28.2	10.9	1901	Rondout, N. Y.....
59	169033	Brg.	Lloyd.....	496	496	195.4	23.9	12.0	1924	Salisbury, Md.....
60	170973	Brg.	Lloyd E. Spoor.....	335	335	112.0	34.1	9.2	1930	Newburgh, N. Y.....

¹ Formerly barge Frank C. Kugler.

² barge Lawrence.

³ Formerly Alaskan Engineers Commission barge Lawrence.

⁴ Formerly sloop barge Edith.

⁵ Formerly barge New York Dock Terminal No. 25.

⁶ Formerly barge New York Dock Railway No. 29.

⁷ Formerly barge Trieste.

Unrigged Vessels

741

Line No.	Service	Crew	Name of owner	Home port	Address of owner
1	Drg.	1	James Antonsen.....	Millwaukee, Wis.....	601 Commercial Street, Manitowoc, Wis.
2	Frt.	1	Diamond P. Transportation Co. (Del.).....	Philadelphia, Pa.....	151 South Front Street.
3	Frt.	1	Keeler Transportation Line (N. Y.).....	New York, N. Y.....	151-17 Sixth Road, Whitestone, L. I., N. Y.
4	Frt.	1	Jacob Rice & Sons.....	do.....	103 Park Avenue.
5	Frt.	1	Keeler Transportation Line (N. Y.).....	do.....	151-17 Sixth Road, Whitestone, L. I., N. Y.
6	Frt.	1	B. & O. Railroad Co. (Md.).....	Baltimore, Md.....	Baltimore and Charles Streets.
7	Frt.	2	O. A. Gilbert.....	New London, Conn.....	c/o International Chartering & Shipping Co., 148 State Street, Boston, Mass.
8	Fsh.	3	Chas. J. Goodall.....	Seward, Alaska.....	Cordova, Alaska.
9	Frt.	3	Thomas J. Howard.....	New York, N. Y.....	17 Battery Place.
10	Tnk.	1	Sophie A. Petterson.....	do.....	c/o N. N. Petterson, 44 Whitehall Street, N. Y.
11	Frt.	1	David E. Leach.....	do.....	15 Moore Street.
12	Frt.	1	O'Brien Brothers (N. Y.).....	do.....	233 Broadway.
13	Pas.	1	Lee County, Arkansas.....	Memphis, Tenn.....	c/o S. L. Kirkpatrick, Marianna, Ark.
14	Frt.	1	Clyde-Mallory Lines (Mo.).....	New York, N. Y.....	Pier 36, North River.
15	Frt.	1	Simmons Lee Corporation (N. Y.).....	do.....	44 Whitehall Street.
16	Frt.	1	do.....	do.....	do.
17	Frt.	0	Dunbar & Sullivan Dredging Co. (N. Y.).....	Buffalo, N. Y.....	c/o W. J. Dugan, 254 Court Street.
18	Fer.	1	John M. Jackson.....	Pittsburgh, Pa.....	Muskingum Street, Sardis, Ohio.
19	Fer.	0	George W. Jameson.....	Seattle, Wash.....	Brimmon, Wash.
20	Fsh.	0	Anthony Tardio.....	San Francisco, Calif.....	411 Jackson Street, Monterey, Calif.
21	Pas.	0	O. C. Shoaf.....	Memphis, Tenn.....	Ashport, Tenn.
22	Frt.	1	New York & Albany Lighterage Co. (N. Y.).....	New York, N. Y.....	Pier 39, North River.
23	Frt.	1	Richard Lenahan Co. (N. Y.).....	Albany, N. Y.....	20 West Strand Street, Kingston, N. Y.
24	Fer.	1	Nathan Quickle.....	Pittsburgh, Pa.....	Pliny, W. Va.
25	Frt.	2	Peter Roberts.....	Albany, N. Y.....	191 River Street, Troy, N. Y.
26	Frt.	1	John Maxwell Sons.....	New York, N. Y.....	51 Chambers Street.
27	Fer.	1	Waldo Kiesling.....	Pittsburgh, Pa.....	Letart Falls, Ohio.
28	Frt.	1	Keeler Transportation Line (N. Y.).....	New York, N. Y.....	151-17 Sixth Road, Whitestone, L. I., N. Y.
29	Frt.	2	E. C. Lewis.....	Cape Vincent, N. Y.....	Fine View, N. Y.
30	Frt.	0	Foss Co. (Wash.).....	Seattle, Wash.....	660 West Ewing Street.
31	Frt.	1	American Lighterage Corporation (N. Y.).....	New York, N. Y.....	c/o Sherman V. Petrie, 19 Moore Street.
32	Frt.	0	Libby, McNeill & Libby (Mo.).....	Honolulu, Hawaii.....	Union Stockyards, Chicago, Ill.
33	Frt.	1	do.....	do.....	do.
34	Frt.	1	Robert Loughlin.....	New York, N. Y.....	c/o Frank McWilliams, 15 Moore Street.
35	Frt.	1	Clary Bros. (N. Y.).....	do.....	116 Broad Street.
36	Frt.	1	Otto Petersen.....	do.....	c/o Captain De Mars, 80 John Street.
37	Frt.	1	American Lighterage Corporation (N. Y.).....	do.....	c/o Sherman V. Petrie, 19 Moore Street.
38	Drg.	3	Goodwin-Gallagher Sand and Gravel Corporation (N. Y.).....	do.....	651 Fifth Avenue.
39	Drg.	1	Republic Sand & Gravel Corporation (N. Y.).....	do.....	145 West Forty-first Street.
40	Frt.	1	Anthony O'Boyle (N. Y.).....	do.....	15 Moore Street.
41	Frt.	0	M. & J. Tracy (N. Y.).....	do.....	1 Broadway.
42	Frt.	1	O'Brien Brothers (N. Y.).....	do.....	233 Broadway.
43	Frt.	1	Anthony O'Boyle (N. Y.).....	do.....	15 Moore Street.
44	Frt.	1	Edward G. Murray Lighterage & Transportation Co. (N. Y.).....	Albany, N. Y.....	Waterford, N. Y.
45	Frt.	2	P. F. Martin.....	Norfolk, Va.....	111 Walnut Street.
46	Frt.	1	Mystic Steamship Co. (trustees).....	Boston, Mass.....	250 Stuart Street.
47	Frt.	0	do.....	do.....	do.
48	Tnk.	1	Associated Oil Co. (Calif.).....	Seattle, Wash.....	1733 Railroad Avenue South.
49	Frt.	1	Charles V. Fix.....	Buffalo, N. Y.....	1820 Niagara Street.
50	Frt.	1	R. G. Hays.....	Albany, N. Y.....	Whitehall, N. Y.
51	Frt.	0	Crosby Lighterage Co. (Wash.).....	Seattle, Wash.....	1001 Fairview Avenue, North.
52	Frt.	1	O'Brien Brothers (N. Y.).....	New York, N. Y.....	233 Broadway.
53	Frt.	1	William J. Ryan.....	Albany, N. Y.....	30 William Street, Whitehall, N. Y.
54	Drg.	25	Linde Dredging Co. (Tex.).....	Galveston, Tex.....	Marine Building.
55	Frt.	1	New York Trap Rock Corporation (N. Y.).....	New York, N. Y.....	250 Park Avenue.
56	Pld.	3	William F. Chapman.....	Detroit, Mich.....	Algonac, Mich.
57	Frt.	1	Ira S. Bushy and Sons (N. Y.).....	New York, N. Y.....	764 Court Street (B).
58	Frt.	1	George W. Gascoln.....	do.....	15 Exchange Place, Jersey City, N. J.
59	Frt.	2	R. B. Wathen.....	Baltimore, Md.....	Foot Andre Street.
60	Frt.	1	Hudson River Shipyards Corporation (N. Y.).....	New York, N. Y.....	250 Park Avenue.

¹ Formerly barge I. I. S. N. Co. Pine Barge No. 1.

² Formerly barge Libby Honolulu No. 1.

³ Formerly barge Otto Peterson.

⁴ Formerly barge Highview.

⁵ Formerly barge William R. Rose.

⁶ Formerly scow (a F. W. L. Co. No. 1.

⁷ Formerly scow (b W. T. & B. Co. 40.

Line No.	Official No.	Rtg	Name of vessel	Tonnage		Register dimensions			When built	Where built	
				Gross	Net	Length	Breadth	Depth			
							Feet	Feet	Feet		
1	162777	Cnl.	Lloyd N. Scott.....	102	97	96.0	17.0	7.6	1906	Rondout, N. Y.	
2	166206	Brg.	Lockhart.....	235	235	102.6	30.1	7.9	1913	do	
3	166574	Brg.	Lockhart Ferry.....	9	9	52.0	11.0	2.0	1922	Powhatan, Ark.	
4	170688	Brg.	Lone Star.....	436	436	112.5	28.0	12.7	1930	Kingston, N. Y.	
5	171372	Brg.	Lone Star No. 2.....	775	761	155.7	37.4	12.2	1927	Camden, N. J.	
6	171530	Brg.	LONE STAR No. 3.....	639	626	154.0	34.6	11.0	1925	do	
7	171411	Brg.	Long Bottom.....	8	8	50.5	10.1	1.9	1925	Hazael, Ohio.	
8	170471	Brg.	Longview Ferry.....	7	7	44.4	12.0	1.6	1929	Warren, Ark.	
9	163650	Brg.	LORAIN.....	596	503	165.0	44.0	12.0	1908	Cleveland, Ohio	
10	166299	Brg.	Lorain.....	294	294	78.6	28.0	6.6	1916	Brooklyn, N. Y.	
11	166599	Brg.	Lorana.....	307	307	111.8	33.6	9.2	1900	do	
12	167007	Brg.	Loreley.....	317	317	79.9	28.1	7.7	1917	do	
13	167398	Brg.	Loretta.....	452	452	115.3	30.0	12.6	1917	Kingston, N. Y.	
14	168542	Brg.	Loretto O'Boyle.....	2,200	2,200	267.3	46.0	23.6	1919	Baltimore, Md.	
15	169124	Drg.	Los Angeles.....	199	192	116.6	34.2	5.7	1910	Los Angeles, Calif.	
16	171160	Brg.	LOS ANGELES.....	674	609	124.5	45.0	11.6	1930	San Francisco, Calif.	
17	167352	Brg.	Louis.....	745	692	202.6	30.1	12.8	1918	Baltimore, Md.	
18	210370	Brg.	Lottie Shaw (KNWQ).....	932	749	194.5	34.4	17.6	1912	Bath, Me.	
19	163660	Brg.	Louis.....	448	427	116.0	30.2	12.0	1908	Gildersleeve, Conn.	
20	169873	Brg.	Louis Petrillo.....	320	320	112.0	34.1	9.2	1927	Kingston, N. Y.	
21	170245	Brg.	Louis J. Cutdabey.....	335	335	112.0	34.1	9.2	1928	Newburgh, N. Y.	
22	170379	Brg.	Louis J. Outman.....	335	335	112.0	34.1	9.2	1929	do	
23	166574	Brg.	Louise.....	307	307	111.8	33.6	9.2	1900	Brooklyn, N. Y.	
24	169127	Brg.	Louise No. 2.....	18	18	55.0	13.7	3.0	1924	Cottonwood Point, Mo.	
25	171343	Brg.	Louise R.....	294	294	110.8	32.7	8.0	1922	Kingston, N. Y.	
26	166280	Brg.	Louise C. Crane.....	392	392	153.5	30.7	10.4	1916	Sharptown, Md.	
27	163974	Brg.	Louise E. Schumann.....	379	379	112.0	28.0	11.7	1909	Kingston, N. Y.	
28	168249	Brg.	LOUISIANA GIRL.....	178	178	100.0	28.3	7.0	1912	New Orleans, La.	
29	168512	Brg.	LOUISVILLE.....	291	291	140.3	35.1	6.5	1922	Pittsburgh, Pa.	
30	169156	Brg.	Louis Ferry.....	13	13	60.5	16.0	1.8	1924	Knoxville, Tenn.	
31	48681	Brg.	Lowdes.....	311	260	80.0	28.2	8.0	1901	Baltimore, Md.	
32	171556	Brg.	Luelle.....	9	9	46.0	12.0	2.4	1932	Greenback, Tenn.	
33	171042	Brg.	Lucky Light.....	292	292	112.0	33.0	8.4	1927	Port Richmond, N. Y.	
34	169878	Brg.	Luckystone.....	333	333	112.3	34.0	9.5	1923	Unknown.	
35	169507	Brg.	Luey Quindon.....	236	236	107.0	21.5	10.9	1923	Kingston, N. Y.	
36	171506	Brg.	Lumberjack.....	249	249	103.8	33.2	7.9	1923	Unknown.	
37	169066	Sew.	Lumber Capital.....	224	224	90.0	36.0	8.0	1924	Seattle, Wash.	
38	166484	Sew.	Lundgren No. 2.....	16	16	39.7	16.0	3.2	1916	Winslow, Wash.	
39	167169	Sew.	Lundgren No. 3.....	36	36	60.0	18.1	4.9	1918	Eagle Harbor, Wash.	
40	169399	Brg.	Lunny Crabtree.....	9	9	50.7	11.5	2.1	1925	Rockwood, Tenn.	
41	163323	Brg.	Lusitania.....	476	476	130.8	30.0	12.6	1907	Perth Amboy, N. J.	
42	170677	Brg.	Luxora.....	37	37	70.8	18.1	3.3	1927	Luxora, Ark.	
43	111327	Brg.	Lycoming.....	389	389	185.0	23.1	13.6	1916	Pocomoke City, Md.	
44	162451	Brg.	Lynn.....	472	472	193.8	23.8	10.9	1905	Elkton, Md.	
45	164844	Brg.	Lynnhaven.....	366	341	180.0	23.9	10.8	1912	Saford, Del.	
46	162409	Cnl.	Lyons Bros.....	105	99	97.0	17.5	7.3	1905	Watervliet, N. Y.	
47	170390	Hrg.	M-1.....	145	145	75.0	30.0	7.6	1924	Wilmington, Del.	
48	170381	Hrg.	M-2.....	145	145	75.0	30.0	7.6	1924	do	
49	171434	Sow.	M, 2 (steel).....	133	133	86.0	30.0	5.9	1910	Milwaukee, Wis.	
50	170382	Brg.	M-3.....	145	145	75.0	30.0	7.6	1924	Wilmington, Del.	
51	171435	Sew.	M, 3 (steel).....	80	80	69.0	29.5	4.6	1911	Milwaukee, Wis.	
52	170393	Brg.	M-4.....	190	190	99.8	30.0	7.5	1925	Wilmington, Del.	
53	170394	Brg.	M-5.....	190	190	99.8	30.0	7.5	1926	do	
54	171436	Sew.	M, 5 (steel).....	86	86	69.0	29.5	4.9	1913	Milwaukee, Wis.	
55	170395	Brg.	M-6.....	190	190	99.8	30.0	7.5	1926	Wilmington, Del.	
56	171438	Sew.	M, No. 4 (steel).....	77	77	69.0	29.5	4.1	1912	Milwaukee, Wis.	
57	168070	Brg.	M, P, 20 (steel).....	521	521	150.0	36.1	10.6	1920	Kearny, N. J.	
58	168071	Brg.	M, P, 21 (steel).....	521	521	150.0	36.1	10.6	1920	do	
59	168072	Brg.	M, P, 22 (steel).....	521	521	150.0	36.1	10.6	1920	do	
60	168073	Brg.	M, P, 23 (steel).....	521	521	150.0	36.1	10.6	1920	do	
61	168066	Brg.	M, P, 24 (steel).....	521	521	150.0	36.1	10.6	1924	do	
62	168067	Brg.	M, P, 25 (steel).....	521	521	150.0	36.1	10.6	1924	do	
63	166370	Sow.	M, P, Co. B.....	11	11	34.9	12.8	3.3	1916	Anacortes, Wash.	
64	166372	Sow.	M, P, Co. A.....	13	13	44.2	13.7	2.9	1916	do	
65	166065	Brg.	M, P, No. 1 (steel).....	318	318	122.7	30.1	10.8	1915	Baltimore, Md.	
66	166079	Brg.	M, P, No. 2 (steel).....	564	564	200.7	30.1	10.8	1915	do	
67	166126	Brg.	M, P, No. 3 (steel).....	784	784	224.3	34.0	11.7	1915	Port Richmond, N. Y.	
68	170551	Sow.	M, T, 9.....	176	176	109.6	28.0	6.4	1930	Hoquiam, Wash.	
69	163840	Sew.	M, T, No. 1.....	636	636	192.0	43.0	9.6	1909	Winslow, Wash.	
70	163841	Brg.	M, T, No. 2.....	636	636	192.0	43.0	9.6	1909	do	
71	164892	Brg.	M, T, No. 3.....	806	806	190.7	42.0	11.0	1912	do	

1 Formerly Cuban barge Marie.

2 Formerly Cuban barge Mozto.

3 Formerly barge Northern No. 20.

4 Formerly sc.b. Rahn.

Unrigged Vessels

743

Line No.	Service	Crew	Name of owner	Home port	Address of owner
1	Frt.	1	Lake Champlain Transportation Co. (N. Y.)	Albany, N. Y.	Box 818, Whitehall, N. Y.
2	Frt.	1	Clyde-Mallory Lines (Me.)	New York, N. Y.	Pier 36, North River
3	Pas.	1	G. B. Ferguson	Memphis, Tenn.	Ballard, Ark.
4	Frt.	1	New York Scow Corporation (N. Y.)	New York, N. Y.	120 Broadway.
5	Frt.	1	Lone Star Cement Co. (Va.)	Norfolk, Va.	National Bank of Commerce Building.
6	Frt.	2	do	do	Do.
7	Fer.	1	Lottie M. Hayman	Pittsburgh, Pa.	Long Bottom Ohio.
8	Pas.	1	R. L. Davis	Memphis, Tenn.	Warren, Ark.
9	Tnk.	10	Lorain Coal & Dock Co. (Ohio)	Cleveland, Ohio	First National Bank Building, Columbus, Ohio.
10	Frt.	1	B. & O. R. R. Co. (Md.)	Baltimore, Md.	Baltimore and Charles Streets.
11	Frt.	1	Capital Materials Co. (Del.)	Washington, D. C.	2 S Street SW.
12	Frt.	1	B. & O. R. R. Co. (Md.)	Baltimore, Md.	Baltimore and Charles Streets.
13	Frt.	0	Ira S. Bushey & Sons (N. Y.)	New York, N. Y.	774 Court Street (B).
14	Frt.	2	Anthony O'Boyle	do	15 Moore Street.
15	Drg.	20	Standard Dredging Co. (N. J.)	do	80 Broad Street.
16	Lgt.	4	Merritt-Chapman & Scott Corporation (Del.)	Los Angeles, Calif.	Box 098, San Pedro, Calif.
17	Frt.	5	Lottie V. Wathen	Baltimore, Md.	Foot Andre Street.
18	Frt.	2	Bernice W. Shaw	Philadelphia, Pa.	133 South Fourth Street.
19	Frt.	1	James McWilliams Blue Line (N. J.)	New York, N. Y.	1 Broadway.
20	Frt.	1	New York Trap Rock Corporation (N. Y.)	do	250 Park Avenue.
21	Frt.	1	do	do	Do.
22	Frt.	1	do	do	Do.
23	Frt.	1	do	do	Do.
24	Pas.	1	Claude Gregory	St. Louis, Mo.	Caruthersville, Mo.
25	Frt.	1	Jacob Rice & Sons	New York, N. Y.	103 Park Avenue.
26	Frt.	1	Marvel Package Co. (Del.)	Wilmington, Del.	Laurel, Del.
27	Frt.	1	Michael J. Kiernan	New York, N. Y.	280 Windsor Place (B).
28	Tnk.	0	Gulf Refining Co. (Tex.)	Port Arthur, Tex.	Gulf Office Building.
29	Tnk.	0	Inland Waterways Co. (Del.)	Louisville, Ky.	122 South Fifth Street.
30	Pas.	1	County of Knox and Blunt	Chattanooga, Tenn.	Knoxville, Tenn.
31	Frt.	2	B. & O. R. R. Co. (Md.)	Baltimore, Md.	Baltimore and Charles Streets.
32	Fer.	1	Sam Sparks	Chattanooga, Tenn.	Route 4, Vonore, Tenn.
33	Frt.	1	O'Brien Bros. (N. Y.)	New York, N. Y.	233 Broadway.
34	Frt.	1	New York Trap Rock Corporation (N. Y.)	do	270 Park Avenue.
35	Frt.	1	Jennie Guindon	do	874 East Fourteenth Street (B).
36	Frt.	1	Chaley Co. (N. Y.)	do	c/o U. S. Lighterage Co., 15 Moore Street.
37	Frt.	0	Jennie Olson	Tacoma, Wash.	450 Middle Waterway.
38	Frt.	0	Yacht Charters (Wash.)	Seattle, Wash.	Box 206.
39	Fsh.	0	Libby, McNeill & Libby (Me.)	Seattle, Wash.	88 Hamlin Street.
40	Pas.	1	W. M. Brown	Chattanooga, Tenn.	Kingston Avenue, Rockwood Tenn.
41	Frt.	1	Keeler Transportation Line (N. Y.)	New York, N. Y.	151-17 Sixth Road, Whitestone, L. I., N. Y.
42	Pas.	2	Luxora Cooperage Co. (Mo.)	Memphis, Tenn.	Luxora, Ark.
43	Frt.	2	Robert B. Wathen	Baltimore, Md.	Foot Andre Street.
44	Frt.	3	do	do	Do.
45	Frt.	3	Southern Transportation Co. (N. J.)	Philadelphia, Pa.	Commercial Trust Building.
46	Frt.	1	George C. Donohue	Albany, N. Y.	Whitehall, N. Y.
47	Frt.	2	Warner Co. (Del.)	Philadelphia, Pa.	1616 Walnut Street.
48	Frt.	2	do	do	Do.
49	Frt.	1	Great Lakes Dredge and Dock Co. (N. J.)	Duluth, Minn.	Exchange Building.
50	Frt.	2	Warner Co. (Del.)	Philadelphia, Pa.	1616 Walnut Street.
51	Frt.	1	Great Lakes Dredge and Dock Co. (N. J.)	Duluth, Minn.	Exchange Building.
52	Frt.	2	Warner Co. (Del.)	Philadelphia, Pa.	1616 Walnut Street.
53	Frt.	2	do	do	Do.
54	Frt.	1	Great Lakes Dredge and Dock Co. (N. J.)	Duluth, Minn.	Exchange Building.
55	Frt.	2	Warner Co. (Del.)	Philadelphia, Pa.	1616 Walnut Street.
56	Frt.	1	Great Lakes Dredge and Dock Co. (N. J.)	Duluth, Minn.	Exchange Building.
57	Tnk.	2	Mexican Petroleum Corporation (Me.)	New York, N. Y.	122 East Forty-second Street.
58	Tnk.	2	do	do	Do.
59	Tnk.	2	do	do	Do.
60	Tnk.	2	do	do	Do.
61	Tnk.	2	do	do	Do.
62	Tnk.	2	do	do	Do.
63	Frt.	0	R. R. Robinson	Seattle, Wash.	608 H Street, Anacortes, Wash.
64	Fsh.	0	Hood Bay Canning Co. (Wash.)	Juneau, Alaska	Killisnoo, Alaska.
65	Frt.	2	Mexican Petroleum Corporation (Me.)	New York, N. Y.	122 East Forty-second Street.
66	Frt.	2	do	do	Do.
67	Tnk.	2	do	do	Do.
68	Frt.	0	Chicago, Milwaukee, St. Paul & Pacific Railroad Co. (Wis.)	Seattle, Wash.	White Building.
69	Fer.	0	do	do	Do.
70	Frt.	0	Foss Launch & Tug Co. (Wash.)	Tacoma, Wash.	400 Dock Street.
71	Frt.	0	do	Seattle, Wash.	400 Dock Street, Tacoma, Wash.

³ Formerly barge Robert Donaldson.

⁶ Formerly barge Irma McIlvaine.

⁷ Formerly barge Mollie Weston.

Unrigged Vessels

Line No.	Official No.	Rlg	Name of vessel	Tonnage		Register dimensions			When built	Where built
				Gross	Net	Length	Breadth	Depth		
1	145382	Brg.	M. T. No. 6 (Iron)	1,315	1,315	334.0	42.0	11.7	1884	Portland, Oreg.
2	169380	Sow.	M. T. No. 7	828	828	209.4	42.1	9.9	1925	Seattle, Wash.
3	170185	Sow.	M. T. No. 8	993	993	254.2	42.0	10.2	1928	do.
4	166109	Brg.	M. E. Co. No. 1	149	140	80.3	31.9	5.9	1915	Baltimore, Md.
5	166532	Sow.	M. M. Co. No. 10	89	89	70.4	28.9	6.0	1922	Bellingham, Wash.
6	166550	Sow.	M. M. Co. No. 12	361	361	71.1	32.0	7.0	1923	Seattle, Wash.
7	166721	Sow.	M. M. Co. No. 14	172	172	88.3	32.0	7.0	1923	do.
8	166589	Sow.	M. T. Ry. No. 5	376	376	140.0	33.6	8.0	1914	Raymond, Wash.
9	166212	Sow.	M. S. P. Co. No. 1	20	20	36.0	17.7	3.9	1913	Seattle, Wash.
10	165213	Sow.	M. S. P. Co. No. 2	20	20	36.0	17.7	3.9	1913	do.
11	171289	Sow.	M. T. B. S. Inc. IV	45	45	50.0	22.0	5.0	1931	do.
12	171297	Sow.	M. T. B. S. Inc. V	45	45	50.0	22.0	5.0	1931	do.
13	166897	Brg.	M. T. & T. Co. 18	446	446	135.6	35.1	11.3	1919	Boston, Mass.
14	166895	Brg.	M. T. & T. Co. 20	213	213	100.2	30.2	7.7	1912	Tottenville, N. Y.
15	166899	Brg.	M. T. & T. Co. 22	63	63	70.7	35.0	3.1	1916	Newark, N. J.
16	166900	Brg.	M. T. & T. Co. 26	281	281	105.2	33.3	8.6	1914	Peekskill, N. Y.
17	165937	Brg.	M. T. & T. Co. No. 36	277	277	112.3	32.2	8.4	1912	Brooklyn, N. Y.
18	169601	Brg.	M. T. & T. Co. 38	269	269	112.4	32.1	8.2	1914	New York, N. Y.
19	169602	Brg.	M. T. & T. Co. 40	280	280	105.5	32.3	9.1	1914	Brooklyn, N. Y.
20	169603	Brg.	M. T. & T. Co. 44	258	258	102.7	33.2	8.3	1915	Peekskill, N. Y.
21	169604	Brg.	M. T. & T. Co. 48	291	291	110.4	31.3	9.3	1914	do.
22	166015	Brg.	M. T. & T. Co. No. 58	302	302	112.3	33.0	9.2	1915	Tottenville, N. Y.
23	166016	Brg.	M. T. & T. Co. No. 60	302	302	112.3	33.0	9.2	1915	do.
24	166017	Brg.	M. T. & T. Co. No. 62	302	302	112.3	33.0	9.2	1915	do.
25	166018	Brg.	M. T. & T. Co. No. 64	302	302	112.3	33.0	9.2	1915	do.
26	169838	Brg.	M. & A.	21	21	50.0	16.0	3.0	1926	Pittsburgh, Pa.
27	189554	Sow.	M. & R. No. 3	31	31	56.1	18.0	3.6	1926	Seattle, Wash.
28	167497	Brg.	M. Matheson	300	300	111.7	33.7	8.8	1900	Brooklyn, N. Y.
29	171625	Brg.	M. SULLIVAN	454	439	126.1	42.6	10.7	1933	Superior, Wis.
30	167748	Brg.	M. A. Brennan	241	241	108.0	22.5	10.5	1919	Athens, N. Y.
31	167691	Brg.	M. A. Lonahan	451	451	112.0	29.0	13.6	1919	Kingston, N. Y.
32	166695	Brg.	M. A. Reynolds	484	484	117.0	30.3	12.9	1917	South Rondout, N. Y.
33	166571	Brg.	M. D. Wendell	353	353	115.3	36.2	9.2	1911	Rockland Lake, N. Y.
34	170116	Cnl.	M. E. Joyce	264	264	105.5	21.5	11.5	1928	Kingston, N. Y.
35	169659	Brg.	M. F. Hichey	320	320	112.0	34.1	9.2	1927	Newburgh, N. Y.
36	166011	Brg.	M. H. Hammond	232	228	97.0	25.8	10.0	1915	Rondout, N. Y.
37	51437	Brg.	M. J. Derby	282	282	102.9	26.2	10.3	1902	do.
38	184109	Brg.	M. J. McCaffrey	374	374	112.9	27.8	11.6	1909	Kingston, N. Y.
39	169618	Brg.	M. J. Molloy	333	333	113.6	33.9	9.3	1926	do.
40	166363	Brg.	M. J. O'Dunnell	463	463	115.0	30.2	13.0	1913	Brooklyn, N. Y.
41	170246	Brg.	M. J. O'Hara	335	335	112.0	34.1	9.2	1928	Newburgh, N. Y.
42	171607	Brg.	M. J. Woods	457	457	112.6	34.0	11.5	1931	Kingston, N. Y.
43	169474	Cnl.	M. M. Pease	278	278	106.1	23.0	11.8	1925	do.
44	171552	Brg.	M. P. Howlett Inc. 11	191	191	85.4	33.7	7.2	1919	Baltimore, Md.
45	171516	Brg.	M. P. Howlett Inc. 12	212	212	89.7	34.0	7.6	1929	Wilmington, Del.
46	171390	Brg.	M. P. Howlett Inc. No. 15	196	196	84.9	34.0	7.2	1930	Philadelphia, Pa.
47	171361	Brg.	M. P. Howlett Inc. No. 44	217	217	85.3	32.0	7.2	1930	Unknown
48	51351	Brg.	M. P. Howlett Inc. No. 45	294	294	102.0	26.2	10.8	1899	Rondout, N. Y.
49	166572	Brg.	M. W. Martin	307	307	111.8	33.6	9.2	1899	Brooklyn, N. Y.
50	167429	Brg.	Mabel	306	306	111.0	33.4	8.9	1915	Verplancks Point, N. Y.
51	171284	Brg.	Mabel	11	11	36.0	13.8	3.0	1923	Portland, Oreg.
52	170670	Brg.	Mabel II	483	483	102.8	30.8	7.5	1924	Brooklyn, N. Y.
53	169603	Brg.	Mack	606	606	115.6	29.9	13.8	1921	West New Brighton, N. Y.
54	171541	Brg.	MACKAY	20	20	59.0	17.1	2.2	1932	Mount Vernon, Ind.
55	204365	Brg.	Macungie	869	869	193.2	35.0	17.6	1907	Noank, Conn.
56	166964	Brg.	McAllister Bros. No. 8	141	141	85.9	29.1	6.6	1900	Rondout, N. Y.
57	166965	Brg.	McAllister Bros. No. 11	212	212	98.6	31.2	8.1	1900	Brooklyn, N. Y.
58	166966	Brg.	McAllister Bros. No. 12	214	214	99.4	31.3	8.0	1901	do.
59	166252	Brg.	McAllister Bros. No. 16	279	279	106.0	34.0	8.8	1904	do.
60	166967	Brg.	McAllister Bros. No. 17	165	165	89.6	28.9	7.6	1901	Rondout, N. Y.
61	166969	Brg.	McAllister Bros. No. 20	275	275	104.5	34.1	8.7	1903	Brooklyn, N. Y.
62	166870	Brg.	McAllister Bros. No. 22	258	258	101.5	33.0	9.1	1903	Rondout, N. Y.
63	166871	Brg.	McAllister Bros. No. 23	238	238	101.2	33.2	8.1	1904	do.
64	167096	Brg.	McAllister Bros. No. 24	145	145	84.8	29.0	6.8	1902	do.
65	42840	Brg.	McAllister Bros. No. 28	337	337	85.6	29.2	7.4	1899	Brooklyn, N. Y.
66	37007	Brg.	McAllister Bros. No. 31	189	189	87.3	29.0	7.8	1900	do.
67	59479	Brg.	McAllister Bros. No. 32	196	174	100.0	30.2	7.4	1897	Long Island City, N. Y.
68	166872	Brg.	McAllister Bros. No. 35	383	383	88.3	28.9	7.5	1904	Rondout, N. Y.
69	166873	Brg.	McAllister Bros. No. 37	304	304	112.2	34.7	8.7	1904	do.
70	166876	Brg.	McAllister Bros. No. 43	270	270	106.7	31.9	8.9	1905	do.
71	166877	Brg.	McAllister Bros. No. 46	228	228	103.1	31.4	8.0	1905	do.
72	166878	Brg.	McAllister Bros. No. 48	332	332	106.8	35.3	9.6	1904	Kingston, N. Y.
73	166253	Brg.	McAllister Bros. No. 52	301	301	115.7	36.3	8.7	1910	Rondout, N. Y.
74	166880	Brg.	McAllister Bros. No. 55	354	354	115.4	36.6	9.5	1907	Brooklyn, N. Y.

1 Formerly st. p. Tacoma.

2 Formerly soow P. S. & W. H. Ry. Co. No. 1.

3 Formerly barge James A. Murray.

4 Formerly barge Hattie L. Aldrich.

Unrigged Vessels

Line No.	Serv-ice	Crew	Name of owner	Home port	Address of owner
1	Fer.	2	Chicago, Milwaukee, St. Paul & Pacific Ry. Co. (Wis.)	Seattle, Wash.	White Building.
2	Fer.	0	do.	do.	Do.
3	Fer.	2	do.	do.	Do.
4	Frt.	1	Arundel Corporation (Md.)	Baltimore, Md.	Pier 2, Pratt Street.
5	Frt.	0	Croy-Lich Co. (Wash.)	Bellingham, Wash.	Do.
6	Frt.	0	Morrison Mill Co. (Wash.)	Seattle, Wash.	Bellingham, Wash.
7	Frt.	0	do.	do.	Do.
8	Frt.	0	Foss Launch & Tug Co. (Wash.)	Tacoma, Wash.	400 Dock Street.
9	Frt.	1	Midnight Sun Packing Co. (Wash.)	Seattle, Wash.	349 Kinnear Place.
10	Frt.	0	do.	do.	Do.
11	Frt.	1	Misabe Tug and Barge Service (Del.)	do.	Foshay Tower, Minneapolis, Minn
12	Frt.	1	do.	do.	Do.
13	Frt.	1	Moran Lighterage Corporation (N. Y.)	New York, N. Y.	17 Battery Place.
14	Frt.	1	do.	do.	Do.
15	Frt.	1	do.	do.	Do.
16	Frt.	1	do.	do.	Do.
17	Frt.	1	do.	do.	Do.
18	Frt.	1	do.	do.	Do.
19	Frt.	1	do.	do.	Do.
20	Frt.	1	do.	do.	Do.
21	Frt.	1	do.	do.	Do.
22	Frt.	1	do.	do.	Do.
23	Frt.	1	do.	do.	Do.
24	Frt.	1	do.	do.	Do.
25	Frt.	1	do.	do.	Do.
26	Fer.	1	Samuel B. Goucher	Cincinnati, Ohio.	Toronto, Ohio.
27	Frt.	0	Merrill & Ring Lumber Co. (Wash.)	Seattle, Wash.	White Building.
28	Frt.	1	New York Trap Rock Corporation (N. Y.)	New York, N. Y.	250 Park Avenue.
29	Drg.	7	United States Dredging Co. (Del.)	Detroit, Mich.	33 North La Salle Street, Chicago, Ill.
30	Frt.	1	Anthony O'Boyle (N. Y.)	New York, N. Y.	15 Moore Street.
31	Frt.	1	Ira S. Bushey & Sons (N. Y.)	do.	784 Court Street (B).
32	Frt.	1	James McWilliams Blue Line (N. J.)	do.	1 Broadway.
33	Frt.	1	New York Trap Rock Corporation (N. Y.)	do.	250 Park Avenue.
34	Frt.	1	R. Lonsahan Co. (N. Y.)	do.	c/o Dwyer Bros., 4 Coenties Slip.
35	Frt.	1	New York Trap Rock Corporation (N. Y.)	do.	250 Park Avenue.
36	Frt.	1	James F. Dwyer	Albany, N. Y.	33 Coenties Slip, New York, N. Y.
37	Frt.	1	Michael J. Derby	New York, N. Y.	17 State Street.
38	Frt.	1	Anthony O'Boyle (N. Y.)	do.	15 Moore Street.
39	Frt.	1	New York Trap Rock Corporation (N. Y.)	do.	250 Park Avenue.
40	Frt.	1	James T. O'Donnell	do.	44 Whitehall Street.
41	Frt.	1	New York Trap Rock Corporation (N. Y.)	do.	250 Park Avenue.
42	Frt.	1	Reliance Marine Transportation and Construction Corporation (N. Y.)	do.	44 Whitehall Street.
43	Frt.	1	W. F. & R. Boat Builders (N. Y.)	do.	c/o Philip Woods, 1 Broadway.
44	Msc.	1	M. P. Howlett (Del.)	do.	17 State Street.
45	Msc.	1	do.	do.	Do.
46	Lgt.	2	do.	Philadelphia, Pa.	902 South Swanson Street.
47	Frt.	1	do.	do.	Do.
48	Frt.	1	do.	do.	Do.
49	Frt.	1	New York Trap Rock Corporation (N. Y.)	New York, N. Y.	250 Park Avenue.
50	Frt.	0	New Haven Trap Rock Co. (Conn.)	New Haven, Conn.	69 Church Street.
51	Frt.	0	E. M. Kendall	Astoria, Ore.	Rosburg, Wash.
52	Frt.	1	Connors Marine Co. (N. Y.)	New York, N. Y.	21 West Street.
53	Frt.	1	Mary A. McWilliams	do.	66 Haven Esplanade, Tompkinsville, N. Y.
54	Fer.	1	George F. Zerglebel	Evansville, Ind.	Mount Vernon, Ind.
55	Ftr.	4	H. P. Dilkes	Philadelphia, Pa.	308 Chestnut Street.
56	Frt.	1	James P. McAllister	New York, N. Y.	17 State Street.
57	Frt.	1	do.	do.	Do.
58	Frt.	1	do.	do.	Do.
59	Frt.	1	do.	do.	Do.
60	Frt.	1	do.	do.	Do.
61	Frt.	1	do.	do.	Do.
62	Frt.	1	do.	do.	Do.
63	Frt.	1	do.	do.	Do.
64	Frt.	1	do.	do.	Do.
65	Frt.	1	do.	do.	Do.
66	Frt.	1	do.	do.	Do.
67	Frt.	1	do.	do.	Do.
68	Frt.	1	do.	do.	Do.
69	Frt.	1	do.	do.	Do.
70	Frt.	1	do.	do.	Do.
71	Frt.	1	do.	do.	Do.
72	Frt.	1	do.	do.	Do.
73	Frt.	1	do.	do.	Do.
74	Frt.	1	Pennsylvania R. R. Co. (Pa.)	do.	Pier H, Jersey City, N. J.

* Formerly barge Mamie Fahy.
 † Formerly barge Henry H. Lee.

‡ Formerly barge Frances A. Hall.
 § Formerly barge Thomas M. Parsons.

Line No.	Official No.	Rig	Name of vessel	Tonnage		Register dimensions			When built	Where built
				Gross	Net	Length	Breadth	Depth		
1	166881	Brg.	McAllister Bros. No. 57.....	282	282	104.3	34.3	8.7	1909	Rondout, N. Y.
2	166882	Brg.	McAllister Bros. No. 58.....	309	309	110.4	33.2	9.4	1911	do.
3	166883	Brg.	McAllister Bros. No. 59.....	266	266	106.2	33.2	8.3	1911	do.
4	167087	Brg.	McAllister Bros. No. 61.....	374	374	79.5	29.5	7.3		Unknown.
5	163303	Brg.	McAllister Bros. No. 63.....	415	415	120.0	38.1	9.9	1912	Kingston, N. Y.
6	166886	Brg.	McAllister Bros. No. 64.....	334	334	112.9	35.8	9.4	1913	Port Richmond, N. Y.
7	166887	Brg.	McAllister Bros. No. 67.....	201	201	90.5	32.1	8.0	1913	do.
8	166888	Brg.	McAllister Bros. No. 69.....	222	222	100.3	30.5	8.1	1906	Rondout, N. Y.
9	166890	Brg.	McAllister Bros. No. 71.....	387	387	117.5	35.9	10.0	1914	Port Richmond, N. Y.
10	166891	Brg.	McAllister Bros. No. 72.....	310	310	110.6	34.2	8.7	1914	Brooklyn, N. Y.
11	167089	Brg.	McAllister Bros. No. 74.....	285	285	110.2	31.7	8.9		Unknown.
12	166892	Brg.	McAllister Bros. No. 76.....	431	431	122.7	40.3	10.0	1916	Port Richmond, N. Y.
13	166893	Brg.	McAllister Bros. No. 77.....	285	285	111.1	33.3	8.1	1916	Kingston, N. Y.
14	166254	Brg.	McAllister Bros. No. 78.....	363	363	118.5	36.2	9.6	1916	Port Richmond, N. Y.
15	166894	Brg.	McAllister Bros. No. 79.....	275	275	110.8	32.8	8.1	1916	Kingston, N. Y.
16	166895	Brg.	McAllister Bros. No. 82.....	300	300	111.7	32.8	8.6	1916	Athens, N. Y.
17	166896	Brg.	McAllister Bros. No. 84.....	238	238	100.3	29.8	8.8	1917	Port Richmond, N. Y.
18	162020	Brg.	McCaffrey Line.....	477	477	121.8	30.2	13.3	1903	West New Brighton, N. Y.
19	171470	Brg.	McLain Line No. 1.....	331	331	99.6	30.0	10.7	1929	South Rondout, N. Y.
20	171471	Brg.	McLain Line No. 2.....	331	331	99.6	30.0	10.7	1929	do.
21	171472	Brg.	McLain Line No. 3.....	331	331	99.6	30.0	10.7	1929	do.
22	171473	Brg.	McLain Line No. 4.....	331	331	99.6	30.0	10.7	1929	do.
23	171474	Brg.	McLain Line No. 5.....	331	331	99.6	30.0	10.7	1929	do.
24	171475	Brg.	McLain Line No. 6.....	314	314	99.0	29.7	10.4	1929	Brooklyn, N. Y.
25	171476	Brg.	McLain Line No. 7.....	315	315	97.6	29.7	10.6	1929	do.
26	171487	Brg.	McLain Line No. 8.....	362	362	110.0	29.7	10.6	1932	do.
27	163249	Brg.	McNab.....	633	633	149.0	34.2	6.8	1906	St. Michael, Alaska.
28	167104	Brg.	Madeira.....	317	317	79.9	28.1	7.7	1917	Brooklyn, N. Y.
29	168510	Brg.	MADISON.....	291	291	140.0	35.1	6.5	1922	Pittsburgh, Pa.
30	169103	Brg.	Madison.....	210	210	99.0	30.2	7.8	1924	Chelsea, N. Y.
31	167094	Brg.	Mae Lenahan.....	337	332	105.0	26.0	12.5	1917	Athens, N. Y.
32	166178	Brg.	Magnoleus.....	840	840	201.0	39.0	12.0	1916	Westlake, La.
33	51456	Brg.	Magnolia.....	151	104	80.0	28.0	7.8	1903	Baltimore, Md.
34	169336	Sew.	Magnolia No. 7.....	225	225	90.0	36.0	8.0	1925	Seattle, Wash.
35	164554	Brg.	Maier Bros.....	287	287	100.1	28.8	9.6	1911	Kingston, N. Y.
36	51466	Brg.	Mahoning.....	229	229	130.0	23.1	8.4	1903	Camden, N. J.
37	162674	Drg.	MAJESTIC.....	560	372	110.0	40.0	13.0	1905	Manitowoc, Wis.
38	96698	Brg.	MAJESTIC.....	439	439	201.8	30.0	10.0	1903	Elizabeth City, N. J.
39	167264	Brg.	Major Murray.....	253	246	106.0	22.5	11.1	1918	Cohoes, N. Y.
40	93264	Brg.	Makawell.....	899	821	194.0	39.5	17.5	1902	Oakland, Calif.
41	163932	Brg.	Malcolm.....	449	433	116.5	30.2	12.0	1909	Gildersleeve, Conn.
42	170022	Sew.	Mallard.....	118	118	80.1	28.1	6.0	1928	Port Blakely, Wash.
43	169744	Brg.	MALTA.....	378	374	100.0	40.0	8.5	1927	Oakland, Calif.
44	231666	Brg.	MAMEL..... (KNUP)	3,916	3,584	335.8	52.1	29.4	1920	Mobile, Ala.
45	167580	Brg.	Mame A. Murray.....	274	267	106.0	22.5	12.1	1919	Cohoes, N. Y.
46	166897	Brg.	MAMMOTH.....	2,236	2,204	452.1	50.1	10.8	1917	Ambridge, Pa.
47	166306	Brg.	Manitou.....	283	263	130.0	30.0	4.0	1916	Wabasha, Minn.
48	165187	Brg.	MANITOWOC.....	5,201	5,201	600.1	88.1	7.6	1913	Manitowoc, Wis.
49	165325	Sew.	MANN BROTHERS CO. NO. 2.....	351	351	115.0	25.2	11.6	1913	Ashtabula, Ohio.
50	219409	Brg.	Manokin.....	1,289	1,213	228.0	37.7	19.1	1919	White Haven, Md.
51	215253	Brg.	Manor.....	1,603	1,437	245.3	41.2	19.9	1917	Bath, Me.
52	169460	Drg.	Maracalbo.....	276	272	109.9	34.1	7.3	1926	Baltimore, Md.
53	170706	Brg.	Marcella Horan.....	352	352	115.0	35.7	8.6	1926	Kingston, N. Y.
54	51330	Sew.	March.....	104	104	88.4	24.0	5.7	1895	Tacoma, Wash.
55	170196	Brg.	Marchand.....	11	11	61.0	14.3	1.6	1927	Glenwood, Pa.
56	171575	Brg.	Marco.....	351	351	114.8	28.7	10.0	1927	Kingston, N. Y.
57	162030	Brg.	Margaret.....	384	368	121.3	27.5	12.0	1903	Gildersleeve, Conn.
58	168651	Brg.	Margaret.....	13	13	60.0	16.0	1.9	1922	Knoxville, Tenn.
59	169159	Brg.	Margaret B.....	277	277	111.0	36.0	7.7	1924	Weehawken, N. J.
60	168189	Cnl.	Margaret D.....	146	146	96.1	17.7	9.6		Unknown.
61	51421	Brg.	Margaret Hart.....	300	300	111.0	24.5	10.6	1901	Rondout, N. Y.
62	168725	Brg.	Margaret McCullough.....	340	340	115.9	34.2	9.2	1923	Brooklyn, N. Y.
63	166757	Brg.	Margaret Murray.....	247	240	105.6	22.0	10.8	1917	Cohoes, N. Y.
64	169222	Brg.	Margaret A. Hanley.....	279	279	102.9	23.1	11.7	1925	Kingston, N. Y.
65	164208	Cnl.	Margaret A. Hines.....	129	125	96.0	17.6	8.0	1910	Whitehall, N. Y.
66	50699	Brg.	Margaret E. Bunting.....	447	447	190.2	23.8	10.9	1902	Elkton, Md.
67	166600	Brg.	Marla.....	289	289	111.8	33.3	8.7	1906	Camden, N. J.

¹ Formerly barge B. R. Dudley.

² Formerly st. p. Happy Day.

³ Formerly Panaman barge Mamel.

Unrigged Vessels

747

Line No.	Service	Crew	Name of owner	Home port	Address of owner
1	Fr.	1	James P. McAllister	New York, N. Y.	17 State Street.
2	Fr.	1	do	do	Do.
3	Fr.	1	do	do	Do.
4	Fr.	1	do	do	Do.
5	Fr.	1	do	do	Do.
6	Fr.	1	do	do	Do.
7	Fr.	1	do	do	Do.
8	Fr.	1	do	do	Do.
9	Fr.	1	do	do	Do.
10	Fr.	1	do	do	Do.
11	Fr.	1	do	do	Do.
12	Wrk.	1	Philadelphia Derrick & Salvage Corporation (Del.)	Philadelphia, Pa.	Pier 17, North Wharves.
13	Fr.	1	James P. McAllister	New York, N. Y.	17 State Street.
14	Fr.	1	do	do	Do.
15	Fr.	1	do	do	Do.
16	Fr.	1	do	do	Do.
17	Fr.	1	do	do	Do.
18	Fr.	1	Anthony O'Boyle (N. Y.)	do	15 Moore Street.
19	Fr.	1	McLain Line (N. Y.)	do	21 West Street.
20	Fr.	1	do	do	Do.
21	Fr.	1	do	do	Do.
22	Fr.	1	do	do	Do.
23	Fr.	1	do	do	Do.
24	Fr.	1	do	do	Do.
25	Fr.	1	do	do	Do.
26	Fr.	1	do	do	Do.
27	Fr.	0	Weachter Bros. Co. (Wash.)	Seward, Alaska.	Fairbanks, Alaska.
28	Fr.	1	B. & O. R. R. Co. (Md.)	Baltimore, Md.	Baltimore and Charles Streets.
29	Tnk	0	Inland Waterways Co. (Del.)	Louisville, Ky.	122 South Fifth Street.
30	Fr.	1	Wm. Spencer & Son Corporation (N. Y.)	New York, N. Y.	40 Rector Street.
31	Fr.	1	Harold L. Valentine (N. Y.)	do	21 West Street.
32	Fr.	3	Magnolia Petroleum Co. (Tex.)	Port Arthur, Tex.	Beaumont, Tex.
33	Fr.	2	B. & O. R. R. Co. (Md.)	Baltimore, Md.	Baltimore and Charles Streets.
34	Fr.	0	Jennie Olson	Tacoma, Wash.	450 Middle Waterway.
35	Fr.	1	Red Star Towing & Transportation Co. (W. Va.)	New York, N. Y.	21 West Street.
36	Tnk	1	Gulf Refining Co. (Tex.)	Port Arthur, Tex.	Gulf Office Building.
37	Drg.	8	Great Lakes Dradge & Dock Co. (N. J.)	Duluth, Minn.	Exchange Building.
38	Tnk	1	Nora M. Messenger	Philadelphia, Pa.	Forty-ninth and Schuylkill River.
39	Fr.	1	Edward G. Murray Lighterage & Transportation Co. (N. Y.)	Albany, N. Y.	Waterford, N. Y.
40	Fsh.	12	Rainbow Fishing Barge Co. (Calif.)	Los Angeles, Calif.	Farmers & Merchants Bank Building, Long Beach, Calif.
41	Fr.	1	James McWilliams Blue Line (N. Y.)	New York, N. Y.	1 Broadway.
42	Fr.	1	Peninsular Railway Co. (Wash.)	Seattle, Wash.	Shelton, Wash.
43	Fr.	2	Union Oil Co. of California (Calif.)	Los Angeles, Calif.	Union Oil Building.
44	Fr.	6	Oliver Transportation Co.	Philadelphia, Pa.	c/o E. E. Walling, 123 South Broad Street.
45	Fr.	1	Edward G. Murray Lighterage & Transportation Co. (N. Y.)	Albany, N. Y.	Waterford, N. Y.
46	Fer.	4	Morgan's Louisiana & Texas R. R. & Steamship Co. (La.)	New Orleans, La.	Pan American Building.
47	Pas.	2	Jack S. Slyfield	Pittsburgh, Pa.	McGregor, Iowa.
48	Msc.	1	Manitowoc Shipbuilding Corporation (Wis.)	Milwaukee, Wis.	Sixteenth Street and River, Manitowoc, Wis.
49	Fr.	1	Mann Bros. Co. (N. Y.)	Buffalo, N. Y.	352 Ohio Street.
50	Fr.	3	Southern Transportation Co. (N. J.)	Philadelphia, Pa.	Commercial Trust Building.
51	Fr.	4	P. F. Martin Barge Corporation (Del.)	Wilmington, Del.	Dover, Del.
52	Drg.	22	Standard Dredging Co. (N. J.)	New York, N. Y.	80 Broad Street.
53	Fr.	1	Martin P. Horan	do	59 Pearl Street.
54	Msc.	0	Frank Berry	Tacoma, Wash.	2309 North Twenty-eighth Street.
55	For.	1	Marchand Ferry Co. (Pa.)	Pittsburgh, Pa.	Box 92, Coal Center, Pa.
56	Fr.	1	Marine Transit Corporation (N. Y.)	New York, N. Y.	17 Battery Place.
57	Fr.	1	Keeler Transportation Line (N. Y.)	do	151-17 Sixth Road, Whitestone, L. I., N. Y.
58	Fer.	1	County of Knox	Chattanooga, Tenn.	Knoxville, Tenn.
59	Fr.	1	New York & Albany Lighterage Co. (N. Y.)	New York, N. Y.	Pier 39, North River.
60	Fr.	1	Franklin J. Viele	Albany, N. Y.	c/o M. E. Finckan, 11 Moore Street, New York, N. Y.
61	Fr.	1	Anthony O'Boyle	New York, N. Y.	11 Moore Street.
62	Fr.	1	Cleary Bros. (N. Y.)	do	116 Broad Street.
63	Fr.	1	Edward G. Murray Lighterage & Transportation Co. (N. Y.)	Albany, N. Y.	Waterford, N. Y.
64	Fr.	1	W. F. & R. Boat Builders (N. Y.)	do	Kingston, N. Y.
65	Fr.	1	Anthony P. Hines	do	Port Ewen, N. Y.
66	Fr.	1	James J. McNally	Philadelphia, Pa.	Bullitt Building.
67	Fr.	1	New York Trap Rock Corporation (N. Y.)	New York, N. Y.	250 Park Avenue.

† Formerly scow T. & C. No. 2.

† Formerly barge Robert S. McCracken.

Line No.	Official No.	Rig	Name of vessel	Tonnage		Register dimensions			When built	Where built
				Gross	Net	Length	Breadth	Depth		
				<i>Feet</i>						
1	109564	Brg.	Marla.....	17	17	42.6	13.5	4.7	1926	San Francisco, Calif...
2	170121	Brg.	Marla No. 2.....	19	19	45.2	13.5	4.3	1928	do
3	165061	Cnl.	Marian O'Neill.....	104	99	96.0	17.5	7.8	1912	Rondout, N. Y.
4	162426	Brg.	Marian B. Harris.....	373	373	110.5	28.0	11.6	1905	Brooklyn, N. Y.
5	168862	Brg.	Maricopa.....	281	281	100.1	34.3	9.2	1923	Kingston, N. Y.
6	166823	Brg.	Marle.....	313	313	111.4	33.0	9.1	1913	Rondout, N. Y.
7	171278	Brg.	Marle and Ethel.....	264	264	108.7	21.6	11.0	1927	Athens, N. Y.
8	171534	Brg.	MARIE GAS CO. No. 202.....	266	261	131.5	23.5	9.0	1932	Mobile, Ala.
9	216188	Brg.	Marie De Ronde.....	2,376	2,181	296.7	48.0	24.0	1918	Aberdeen, Wash.
10	221079	Brg.	Marie Hooper.....	2,190	2,094	267.3	46.0	23.6	1920	Mobile, Ala.
11	167097	Brg.	Marie O'Connell.....	428	421	112.0	29.2	13.3	1917	Kingston, N. Y.
12	165498	Cnl.	Marie O. Hanley.....	108	100	96.0	17.8	7.8	1913	Whitehall, N. Y.
13	168699	Brg.	Marie F. Gilligan.....	451	451	112.0	29.0	13.6	1923	Athens, N. Y.
14	61356	Brg.	Marietta.....	313	261	80.0	28.0	7.9	1900	Baltimore, Md.
15	61816	Brg.	Marion.....	178	165	101.4	28.6	7.1	1898	Tottenville, N. Y.
16	92948	Brg.	Marion.....	954	865	193.6	35.0	17.6	1939	Noank, Conn.
17	166573	Brg.	Marion Van R.....	353	353	115.3	36.2	9.2	1916	Rockland Lake, N. Y.
18	170092	Brg.	Marion Calvin.....	22	22	60.0	14.0	3.2	1928	Pearl, Ill.
19	164276	Cnl.	Marion Heffern.....	106	99	96.0	17.6	7.8	1910	Rondout, N. Y.
20	166989	Cnl.	Marion Murray.....	117	113	96.6	17.7	8.0	1910	Schuylerville, N. Y.
21	167996	Brg.	Marion Murray.....	247	247	105.6	22.0	10.9	1920	Cohoes, N. Y.
22	168999	Brg.	Marion O'Neill.....	261	261	108.2	21.6	11.1	1924	Kingston, N. Y.
23	167012	Brg.	Marion Ryan.....	447	447	112.0	29.6	13.1	1917	Athens, N. Y.
24	167275	Brg.	Marion Van R.....	422	418	114.0	29.0	12.4	1918	Kingston, N. Y.
25	167907	Brg.	Marion E. Bulley.....	499	499	117.0	31.0	13.6	1920	South Rondout, N. Y.
26	171356	Brg.	MARJORIE.....	15	15	59.0	17.0	1.6	1931	Jeffersonville, Ind.
27	163855	Brg.	Marjorie D.....	371	371	112.0	28.5	11.3	1907	Eddyville, N. Y.
28	170407	Brg.	Mark M. Grimes.....	317	317	110.0	24.2	11.8	1929	Kingston, N. Y.
29	169198	Brg.	Marlboro No. 1.....	237	237	100.7	32.1	7.9	Unknown
30	169199	Brg.	Marlboro No. 2.....	244	244	110.3	31.2	7.8	do
31	169217	Brg.	Marlboro No. 3.....	273	273	111.8	32.3	7.9	do
32	169200	Brg.	Marlboro No. 4.....	271	271	112.3	32.1	7.9	do
33	169218	Brg.	Marlboro No. 5.....	271	271	112.4	32.0	8.0	do
34	169219	Brg.	Marlboro No. 6.....	286	286	112.2	32.3	8.4	do
35	169201	Brg.	Marlboro No. 7.....	304	304	114.2	34.2	8.4	do
36	169202	Brg.	Marlboro No. 8.....	342	342	118.5	35.0	8.9	do
37	169198	Brg.	Marlboro No. 9.....	338	338	114.6	33.3	9.4	1920	Kingston, N. Y.
38	169197	Brg.	Marlboro No. 10.....	336	336	115.1	33.9	9.3	1920	do
39	61457	Brg.	MARS.....	365	365	124.0	30.1	10.8	1900	Elkton, Md.
40	170265	Brg.	MARS.....	156	156	75.1	30.1	7.5	1927	Morrisville, Pa.
41	170829	Brg.	Mars.....	309	309	115.0	34.0	7.6	1927	Wilmington, Del.
42	162438	Brg.	Mars.....	416	416	161.0	39.5	7.6	1905	Winslow, Wash.
43	171313	Brg.	Martha.....	316	316	111.5	33.7	8.5	1925	Kingston, N. Y.
44	171864	Brg.	Martha.....	219	219	96.9	21.3	10.5	1924	do
45	170433	Brg.	Martha Harrington.....	512	512	117.3	31.0	12.4	1922	do
46	169223	Brg.	Martha O'Neill.....	262	262	103.4	22.6	11.1	1925	do
47	170408	Brg.	Martha R. Grimes.....	318	318	115.0	24.2	11.8	1929	do
48	165871	Brg.	Martha S. Chandler.....	302	302	112.7	33.0	8.7	1914	do
49	165866	Sow.	Martin.....	31	31	53.7	17.9	3.9	1916	Seattle, Wash.
50	163340	Brg.	Martin P. Horan.....	373	373	112.2	28.4	11.6	1907	Kingston, N. Y.
51	171388	Brg.	Martins Spring Ferry.....	10	10	51.0	12.0	1.9	1930	Cotter, Ark.
52	61379	Brg.	Mary.....	73	73	84.0	16.4	6.4	1898	Syracuse, N. Y.
53	168530	Brg.	Mary (composite).....	11	11	52.0	11.0	2.0	1916	Grafton, Ill.
54	168327	Brg.	Mary.....	18	18	48.2	13.4	4.4	1925	San Francisco, Calif...
55	170915	Brg.	Mary.....	6	6	30.0	11.8	2.3	1923	New Harmony, Ind.
56	171002	Brg.	Mary E.....	457	457	112.6	34.0	11.5	1930	Kingston, N. Y.
57	163545	Brg.	Mary H.....	410	410	110.0	29.2	12.2	1908	South Rondout, N. Y.
58	166189	Brg.	Mary R.....	488	488	114.2	30.8	13.4	1915	Rondout, N. Y.
59	166624	Brg.	Mary & Frank.....	290	290	113.5	27.3	12.3	1910	Kingston, N. Y.
60	171582	Brg.	Mary and Melvin.....	319	319	110.0	24.1	11.7	1929	do
61	164410	Sow.	Mary Ann No. 2.....	111	111	76.0	26.0	6.6	1903	Bremerton, Wash.
62	166774	Brg.	Mary Cleary.....	528	528	120.4	33.0	13.0	1917	Kingston, N. Y.
63	166401	Cnl.	Mary Costello.....	227	227	108.5	23.0	9.4	1916	Whitehall, N. Y.
64	170600	Brg.	Mary Cummings.....	315	315	108.5	26.4	12.4	Unknown
65	168120	Brg.	Mary Doherty.....	448	448	113.0	29.0	13.1	1920	Kingston, N. Y.
66	170707	Brg.	Mary Horan.....	352	352	115.0	35.7	8.6	1926	do
67	167333	Brg.	Mary McTaffee.....	488	480	115.5	31.0	13.6	1918	do
68	162450	Brg.	Mary A. Hooper.....	313	282	179.0	23.8	11.0	1905	Pocomoke City, Md.

1 Formerly barge M. T. C. No. 102.

2 Formerly barge Hammond Bros.

3 Formerly barge Rose Leary.

4 Formerly barge Mary E. Joyce.

Unrigged Vessels

749

Line No.	Serv-ice	Crew	Name of owner	Home port	Address of owner
1	Fsh.	2	Samuel S. Balesteri.....	San Francisco, Calif.....	695 Figueroa Street, Monterey, Calif.
2	Fsh.	0	Futoshi Kurata.....	do.....	Do.
3	Frt.	1	Edward G. Murray Lighterage & Transportation Co. (N. Y.).....	New York, N. Y.....	Waterford, N. Y.
4	Frt.	1	Red Jacket Line.....	do.....	522 Fifth Avenue.
5	Frt.	1	Southern Pacific Co. (Ky.).....	do.....	Pier 49, North River.
6	Frt.	1	Jacob Rice & Sons.....	do.....	103 Park Avenue.
7	Frt.	1	Richard Lenahan.....	Albany, N. Y.....	Franklin Street, Athens, N. Y.
8	Tnk.	1	Marie Gas & Oil Co. (Pa.).....	Pittsburgh, Pa.....	Herr's Island.
9	Frt.	3	P. F. Martin.....	Philadelphia, Pa.....	111 Walnut Street.
10	Frt.	3	Eastern Transportation Co. (Del.).....	Wilmington, Del.....	7 West Tenth Street.
11	Frt.	1	Edward G. Murray Lighterage & Transportation Co. (N. Y.).....	Albany, N. Y.....	Waterford, N. Y.
12	Frt.	1	William Hanley.....	do.....	258 Suydam Avenue, Jersey City N. J.
13	Frt.	2	New York Scow Corporation (N. Y.).....	New York, N. Y.....	120 Broadway.
14	Frt.	1	B. & O. R. Co. (Md.).....	Baltimore, Md.....	Baltimore and Charles Streets.
15	Frt.	1	National Lighterage Co. (N. Y.).....	New York, N. Y.....	Pier 49, North River.
16	Frt.	2	H. P. Dilkes.....	Philadelphia, Pa.....	308 Chestnut Street.
17	Frt.	1	New York Trap Rock Corporation (N. Y.).....	New York, N. Y.....	250 Park Avenue.
18	Fer.	1	Virgil R. Smith, Estate of.....	Peoria, Ill.....	c/o Essie E. Smith, Roodhouse, Ill.
19	Frt.	1	Dennis E. Heffern.....	Albany, N. Y.....	15 Newkirk Avenue, Kingston, N. Y.
20	Frt.	1	Edward G. Murray Lighterage & Transportation Co. (N. Y.).....	do.....	Waterford, N. Y.
21	Frt.	1	do.....	do.....	Do.
22	Frt.	1	John F. Joyce.....	do.....	20 West Strand, Kingston, N. Y.
23	Frt.	1	Ira S. Bushey & Sons (N. Y.).....	New York, N. Y.....	764 Court Street, Brooklyn, N. Y.
24	Frt.	1	M. & J. Tracy (N. Y.).....	do.....	1 Broadway.
25	Frt.	1	Anthony O'Boyle (N. Y.).....	do.....	15 Moore Street.
26	Fer.	1	Emma Ahlering.....	Evansville, Ind.....	600 Blackford Avenue.
27	Frt.	1	Josephine Monahan.....	New York, N. Y.....	1139 East Thirty-sixth Street (B).
28	Frt.	1	R. Lenahan (N. Y.).....	do.....	c/o Dwyer Bros., 4 Coenties Slip.
29	Frt.	1	Roseb Sand & Gravel Corporation (N. Y.).....	do.....	331 Madison Avenue.
30	Frt.	1	do.....	do.....	Do.
31	Frt.	1	do.....	do.....	Do.
32	Frt.	1	do.....	do.....	Do.
33	Frt.	1	do.....	do.....	Do.
34	Frt.	1	do.....	do.....	Do.
35	Frt.	1	do.....	do.....	Do.
36	Frt.	1	do.....	do.....	Do.
37	Frt.	1	do.....	do.....	Do.
38	Frt.	1	do.....	do.....	Do.
39	Frt.	1	James J. McNally.....	Philadelphia, Pa.....	Bullitt Building.
40	Drg.	3	Warner Co. (Del.).....	do.....	1616 Walnut Street.
41	Frt.	1	C. F. Harms Co. (N. Y.).....	New York, N. Y.....	26 Broadway.
42	Frt.	1	American Yukon Navigation Co. (W. Va.).....	Eagle, Alaska.....	Alaska Building, Seattle, Wash.
43	Frt.	1	Christie Scow Corporation (N. Y.).....	New York, N. Y.....	59 Pearl Street.
44	Frt.	1	Marino Transit Corporation (N. Y.).....	do.....	17 Battery Place.
45	Frt.	1	Connors Marine Co. (N. Y.).....	do.....	21 West Street.
46	Frt.	1	W. F. & R. Boat Builders (N. Y.).....	Albany, N. Y.....	Kingston, N. Y.
47	Frt.	1	Richard Lenahan Co. (N. Y.).....	New York, N. Y.....	c/o Dwyer Bros., 4 Coenties Slip.
48	Frt.	1	Jacob Rice & Sons.....	do.....	103 Park Avenue.
49	Fsh.	0	Booth Salmon Co. (Del.).....	Seattle, Wash.....	Burke Building.
50	Frt.	1	Martin Tucker.....	New York, N. Y.....	1 Broadway.
51	Bas.	1	Toin Warren.....	Memphis, Tenn.....	Norfolk, Ark.
52	Frt.	2	Wisconsin Granite Co. (Ill.).....	Chicago, Ill.....	105 West Monroe Street.
53	Fer.	1	George H. Walk.....	Peoria, Ill.....	Monteruma, Ill.
54	Fsh.	1	Pietro Buffa.....	San Francisco, Calif.....	322 Pacific Avenue, Monterey, Calif.
55	Frt.	1	Clint Pendle.....	Evansville, Ind.....	New Harmony, Ind.
56	Frt.	1	Reliance Marine Transportation and Construction Corporation (N. Y.).....	New York, N. Y.....	44 Whitehall Street.
57	Frt.	1	John Hiltbrandt.....	do.....	Connelly, N. Y.
58	Frt.	0	Bouchar'd Transportation Co. (N. Y.).....	do.....	17 Battery Place.
59	Frt.	1	Cleary Bros. (N. Y.).....	do.....	116 Broad Street.
60	Frt.	1	Mary F. Chapman.....	Albany, N. Y.....	Box 253, Tappan, N. Y.
61	Frt.	0	Foss Launch & Tug Co. (Wash.).....	Tacoma, Wash.....	400 Dock Street.
62	Frt.	0	Cleary Bros. (N. Y.).....	New York, N. Y.....	116 Broad Street.
63	Frt.	1	Charles M. Roberts.....	Rouses Point, N. Y.....	Champlain, N. Y.
64	Frt.	1	Anthony O'Boyle (N. Y.).....	New York, N. Y.....	15 Moore Street.
65	Frt.	1	do.....	do.....	Do.
66	Frt.	1	Martin P. Horan.....	do.....	59 Pearl Street.
67	Frt.	1	Edward G. Murray Lighterage & Transportation Co. (N. Y.).....	Albany, N. Y.....	Waterford, N. Y.
68	Frt.	3	Eastern Transportation Co. (Del.).....	Wilmington, Del.....	Ford Building.

1 Formerly barge Sara Lenahan.

6 Formerly barge H. M. Stagg.

Unrigged Vessels

Lbs. No.	Official No.	Rig	Name of vessel	Tonnage		Register dimensions			When built	Where built
				Gross	Net	Length	Breadth	Depth		
1	165043	Cnl.	Mary A. O'Connor	187	181	107.0	22.6	9.5	1912	Whitehall, N. Y.
2	170194	Brg.	Mary B. Foss	320	320	112.0	34.1	9.2	1928	Newburgh, N. Y.
3	165737	Brg.	Mary B. Howard	642	642	128.0	33.0	15.0	1914	Kingston, N. Y.
4	168259	Brg.	Mary E. Dillon	232	232	100.0	25.4	8.6	1921	West New Brighton, N. Y.
5	169556	Brg.	Mary E. Killian	269	269	107.5	23.0	11.1	1926	Kingston, N. Y.
6	166339	Cnl.	Mary E. Nealer	108	100	95.9	17.5	7.6	1918	Waterford, N. Y.
7	168996	Brg.	Mary E. Petrie	490	460	110.2	31.3	12.9	1920	Brooklyn, N. Y.
8	171217	Brg.	Mary E. Riley	361	361	114.9	35.9	9.1	1925	Weehawken, N. J.
9	168169	Brg.	Mary F. Chapman	265	265	108.0	22.5	11.1	1921	Watervliet, N. Y.
10	162506	Brg.	Mary F. Flannery	374	374	112.2	28.2	11.5	1905	Rondout, N. Y.
11	167461	Brg.	Mary F. Scully	426	426	114.3	29.0	12.2	1918	Kingston, N. Y.
12	218703	Brg.	Mary J. Sheridan	1,063	1,021	231.1	35.0	14.9	1919	Havre de Grace, Md.
13	169272	Brg.	Mary K. Murray	363	363	102.2	29.4	12.0	1920	Kingston, N. Y.
14	167888	Brg.	Mary L. Rafferty	247	247	105.6	22.0	10.9	1920	Cohoes, N. Y.
15	163423	Cnl.	Mary M. Richard	104	99	96.1	17.5	7.4	1908	Watervliet, N. Y.
16	162387	Brg.	Mary R. Brown	424	424	135.0	23.8	11.1	1905	Elkton, Md.
17	166346	Cnl.	Mary R. Needham	110	102	95.0	17.5	7.9	1916	Rondout, N. Y.
18	163356	Brg.	Mary Ellen Wood	393	393	113.7	28.4	11.7	1907	Kingston, N. Y.
19	51462	Brg.	Maryland	361	361	159.0	23.8	10.6	1899	Elkton, Md.
20	214687	Brg.	Maryland	1,371	1,257	228.7	40.0	16.0	1917	Wilmington, Del.
21	167124	Brg.	Massillon	317	317	79.9	28.1	7.7	1917	Brooklyn, N. Y.
22	163962	Brg.	Mastodon	1,729	1,729	369.0	50.5	10.5	1909	Camden, N. J.
23	171136	Brg.	Match Light	213	213	99.6	31.0	7.6	1914	Brooklyn, N. Y.
24	171344	Brg.	Mathilde R.	310	310	112.3	32.9	8.4	1917	Kingston, N. Y.
25	168676	Brg.	Matie E. Murray	247	247	105.6	22.0	10.9	1920	Cohoes, N. Y.
26	67486	Brg.	Mattapony	363	363	164.0	23.0	10.0	1900	Elkton, Md.
27	169221	Brg.	Matthew B. Davin, Jr.	262	262	103.4	26.6	11.1	1925	Kingston, N. Y.
28	169505	Brg.	Mattie R.	266	266	100.0	26.0	11.5	1922	do.
29	167686	Brg.	Maude L. Foster	423	423	113.9	28.7	12.6	1918	do.
30	169225	Brg.	Maumee	6	6	39.7	12.0	1.7	1924	Maumee, Ark.
31	163365	Brg.	Mauretania	476	476	130.8	30.0	12.6	1907	Perth Amboy, N. J.
32	167922	Brg.	Maurice Powell	480	480	116.6	30.3	13.4	1920	West Haven, Conn.
33	215066	Brg.	Maurice R. Shaw, Jr.	598	575	171.2	37.0	13.2	1917	Pocomoke City, Md.
34	164387	Scw.	May	7	7	32.0	10.0	3.0	1911	Seattle, Wash.
35	164894	Sow.	May	6	6	36.6	10.1	2.0	1912	Padilla, Wash.
36	169746	Brg.	May	10	10	55.0	11.8	1.9	1926	Red House, W. Va.
37	169572	Brg.	May R.	292	292	99.8	26.6	11.4	1922	Kingston, N. Y.
38	170651	Brg.	May W.	511	511	117.3	31.0	12.4	1924	do.
39	169699	Brg.	Mayport	271	271	100.2	34.0	9.0	1917	Elizabethport, N. J.
40	162339	Scw.	Mead No. 1	265	265	100.8	32.8	9.7	1904	Tacoma, Wash.
41	169484	Brg.	Melvin J. Chapman	255	255	108.5	22.0	11.3	1926	Cohoes, N. Y.
42	167880	Brg.	Mercer	411	411	100.0	30.0	13.5	1919	West New Brighton, N. Y.
43	170261	Brg.	Mercury	51	51	60.0	26.5	3.6	1926	Morrisville, Fla.
44	171673	Brg.	MERWIN FUEL TRANSPORT No. 2	121	121	61.3	20.0	12.0	1934	Woodbridge, N.J.
45	170799	Brg.	Meta E.	356	356	117.0	34.2	9.4	1928	Brooklyn, N. Y.
46	167801	Brg.	MEXPET 104	639	639	200.2	36.6	9.6	1920	Violet, La.
47	170388	Sew.	MEYER DREDGING & EXCAVATING CO. NO. 2	125	125	72.7	36.7	6.0	1929	Toledo, Ohio
48	168365	Brg.	Miami	351	343	135.0	34.0	8.8	1922	Chester, Pa.
49	169608	Brg.	Miami	481	481	100.2	31.9	8.1	1919	Brooklyn, N. Y.
50	169398	Brg.	MIAMI	547	547	153.0	40.0	9.2	1913	Long Beach, Calif.
51	171597	Brg.	Michael I.	271	271	110.2	22.0	10.9	1933	Athens, N. Y.
52	167356	Brg.	Michael Howard	502	494	120.0	31.0	13.4	1918	Kingston, N. Y.
53	170292	Brg.	Michael Weldner	523	523	117.8	30.0	13.4	1929	do.
54	167745	Brg.	Michael J. Byrnes, Jr.	247	247	105.6	22.0	10.9	1919	Cohoes, N. Y.
55	165343	Cnl.	Michael J. Tucker	111	104	96.0	17.5	7.6	1907	Whitehall, N. Y.
56	51410	Scw.	Middaugh	158	158	92.0	30.6	6.6	1901	Stellacoom, Wash.
57	170264	Brg.	Midget	22	22	45.8	20.0	2.7	1926	Morrisville, Pa.
58	165265	Brg.	Mildred	446	446	112.2	29.4	13.5	1913	Kingston, N. Y.
59	162868	Brg.	Milledge No. 15	603	603	122.4	37.2	9.1	1906	Noank, Conn.
60	166794	Brg.	Milestone	334	334	117.6	33.3	9.2	1917	Tomkins Cove, N. Y.
61	228069	Brg.	Milfred	25	25	60.0	16.0	2.8	1922	Pittsburgh, Pa.
62	171570	Brg.	Milton Swims	12	12	50.3	12.6	2.7	1906	Barr, Tenn.
63	164985	Scw.	MILWAUKEE NO. 22	762	762	143.2	40.0	12.6	1912	Cleveland, Ohio
64	166601	Brg.	Minerva	307	307	111.8	33.6	9.2	1906	Camden, N. J.
65	201200	Brg.	Mingo	954	865	193.6	35.0	17.6	1904	Noank, Conn.

¹ Formerly canal boat John J. Ryan.
² Formerly barge E. H. Raquet.
³ Formerly barge William A. De Mars.

⁴ Formerly schooner barge Northern No. 31.
⁵ Formerly barge Anna M. McNally.
⁶ Formerly barge Now Then.

Unrigged Vessels

751

Line No.	Service	Crew	Name of owner	Home port	Address of owner
1	Frt.	1	John V. O'Connor	Albany, N. Y.	Drawer F, station R, Kingston, N. Y.
2	Frt.	1	New York Trap Rock Corporation (N. Y.)	New York, N. Y.	250 Park Avenue.
3	Frt.	1	Thomas J. Howard	do.	17 Battery Place.
4	Frt.	1	Henry Farber	do.	4004 Atlantic Avenue (B).
5	Frt.	1	Richard Lenahan Co. (N. Y.)	Albany, N. Y.	20 West Strand Street, Kingston, N. Y.
6	Frt.	1	Elizabeth M. Poissant	Rouses Point, N. Y.	Champlain, N. Y.
7	Frt.	1	New York Scow Corporation (N. Y.)	New York, N. Y.	120 Wall Street.
8	Frt.	1	Cleary Brothers (N. Y.)	do.	116 Broad Street.
9	Frt.	1	Delia Tucker	do.	178 East Thirty-second Street (B).
10	Frt.	1	Anthony O'Boyle (N. Y.)	do.	15 Moore Street.
11	Frt.	1	M. & J. Tracy (N. Y.)	do.	1 Broadway.
12	Frt.	2	D. T. Sheridan	Philadelphia, Pa.	127 Walnut Street.
13	Frt.	1	Edward C. Murray Lighterage & Transportation Co. (N. Y.)	Albany, N. Y.	Waterford, N. Y.
14	Frt.	1	Thomas A. Tucker	New York, N. Y.	1 Broadway.
15	Frt.	1	Ell Blanchard	Albany, N. Y.	Whitehall, N. Y.
16	Frt.	1	Eastern Transportation Co. (Del.)	Wilmington, Del.	Ford Building.
17	Frt.	1	Patrick Needham	Albany, N. Y.	Port Ewen, N. Y.
18	Frt.	4	Myrtle Steamship Co. (Trustees)	Boston, Mass.	250 Stuart Street.
19	Frt.	3	Eastern Transportation Co. (Del.)	Wilmington, Del.	Ford Building.
20	Frt.	4	P. Dougherty Co. (Md.)	Baltimore, Md.	Hearst Tower Building.
21	Frt.	1	B. & O. R. Co. (Md.)	do.	Baltimore and Charles Streets.
22	Fer.	4	Morgan's Louisiana & Texas R. R. & Steamship Co. (La.)	New Orleans, La.	Fan America Building.
23	Frt.	1	O'Brien Brothers (N. Y.)	New York, N. Y.	233 Broadway.
24	Frt.	1	Jacob Rice & Sons	do.	103 Park Avenue.
25	Frt.	1	Edward G. Murray Lighterage & Transportation Co. (N. Y.)	Albany, N. Y.	Waterford, N. Y.
26	Frt.	1	Southern Transportation Co. (N. J.)	Philadelphia, Pa.	Commercial Trust Building.
27	Frt.	1	W. F. & R. Boat Builders (N. Y.)	New York, N. Y.	c/o Philip Woods, 1 Broadway.
28	Frt.	1	Bouchard Transportation Co. (N. Y.)	do.	17 Battery Place.
29	Frt.	1	Ira S. Bushey & Sons (N. Y.)	do.	764 Court Street (B).
30	Pas.	1	S. L. Fletcher	Memphis, Tenn.	Maumee, Ark.
31	Frt.	1	Keeler Transportation Line (N. Y.)	New York, N. Y.	151-17 Sixth Road, Whitestone, L. I., N. Y.
32	Frt.	1	James McWilliams Blue Line (N. J.)	do.	1 Broadway.
33	Frt.	2	Nichols Bros. (Va.)	Norfolk, Va.	300 Main Street.
34	Fsh.	0	San Juan Fishing & Packing Co. (Wash.)	Seattle, Wash.	Foot Stacy Street.
35	Frt.	0	John Callahan	Port Townsend, Wash.	Route 2, Mount Vernon, Wash.
36	Fer.	1	Red House Transportation Co. (W. Va.)	Pittsburgh, Pa.	Red House, W. Va.
37	Frt.	1	Bouchard Transportation Co. (N. Y.)	New York, N. Y.	17 Battery Place.
38	Frt.	1	Connors Marine Co. (N. Y.)	do.	21 West Street.
39	Frt.	2	New York & Cuba Mail Steamship Co. (Me.)	do.	Foot Wall Street.
40	Frt.	0	Tacoma Tug & Barge Co. (Wash.)	Tacoma, Wash.	N. P. Dock.
41	Frt.	1	Mary F. Chapman	Albany, N. Y.	Box 253, Tappan, N. Y.
42	Frt.	1	Frank McWilliams	New York, N. Y.	15 Moore Street.
43	Drg.	3	Warner Co. (Del.)	Philadelphia, Pa.	1616 Walnut Street.
44	Frt.	1	Walter Merwin	Perth Amboy, N. J.	268 Main Street, Woodbridge, N. J.
45	Frt.	1	Exner Sand and Gravel Corporation (N. Y.)	New York, N. Y.	East River and One hundred and ninth street.
46	Frt.	2	Pan American Petroleum Corporation (Del.)	New Orleans, La.	Canal Bank Building.
47	Frt.	1	Meyer Dredging & Excavating Co. (Mich.)	Detroit, Mich.	R. F. D. 1, Rockwood, Mich.
48	Tnk.	2	Gulf Refining Co. (Tex.)	Port Arthur, Tex.	Oil Office Building.
49	Frt.	1	Clyde-Mallery Lines (Me.)	New York, N. Y.	Pier 36, North River.
50	Drg.	12	United Equipment Co. (Nev.)	do.	Woolworth Building.
51	Frt.	1	M. A. Lenahan	Albany, N. Y.	Box 334, Athens, N. Y.
52	Frt.	1	Thomas J. Howard	New York, N. Y.	17 Battery Place.
53	Frt.	1	New York Scow Corporation (N. Y.)	do.	120 Broadway.
54	Frt.	1	Michael J. Byrnes (estate of)	do.	c/o Geo. W. Taylor Transportation Co., 15 Moore Street.
55	Frt.	1	Michael J. Tucker	Albany, N. Y.	Port Ewen, N. Y.
56	Frt.	0	Foss Launch & Tug Co. (Wash.)	Tacoma, Wash.	400 Dock Street.
57	Drg.	3	Warner Co. (Del.)	Philadelphia, Pa.	1616 Walnut Street.
58	Frt.	1	Cleary Brothers (N. Y.)	New York, N. Y.	116 Broad Street.
59	Frt.	1	Oils & Asphalt Tanks Transport Corporation (N. Y.)	do.	250 West Fifty-seventh Street.
60	Frt.	1	New York Trap Rock Corporation (N. Y.)	do.	250 Park Avenue.
61	Fer.	1	Morton Ferry Co. (Pa.)	Pittsburgh, Pa.	Water Street, Millsboro, Pa.
62	Pas.	1	Milton Swlms	Memphis, Tenn.	Ashport, Tenn.
63	Frt.	2	Great Lakes Dredge & Dock Co. (N. J.)	Duluth, Minn.	Exchange Building.
64	Frt.	1	New York Trap Rock Corporation (N. Y.)	New York, N. Y.	250 Park Avenue.
65	Frt.	2	H. P. Dilkes	Philadelphia, Pa.	308 Chestnut Street.

¹ Formerly barge Gertrude Thurston.
² Formerly schooner Charles M. Struven
³ Formerly barge Michael A. Nealy.

¹⁵ Formerly a barge Mexpet 104.
¹⁶ Mexican barge H. P. Co. No. 104.
¹⁷ Formerly barge Brooklyn Eastern District Terminal No. 9.

Unrigged Vessels

Line No.	Official No.	Rig	Name of vessel	Tonnage		Register dimensions			When built	Where built
				Gross	Net	Length	Breadth	Depth		
1	169628	Brg.	MINNESOTA.....	411	411	125.1	38.2	9.0	1913	Cleveland, Ohio.....
2	171845	Brg.	Minnie R.....	302	302	109.8	32.9	8.3	1920	Kingston, N. Y.....
3	98066	Brg.	Minnie A. Calne.....	860	779	195.6	41.0	15.2	1900	Seattle, Wash.....
4	162277	Brg.	Minnie T. Robinson.....	266	262	150.6	27.0	9.9	1904	Pocomoke City, Md.....
5	171442	Brg.	Miss Atlantic City.....	118	118	78.6	28.1	6.2	1929	Atlantic City, N. J.....
6	170659	Brg.	Missionary.....	21	21	60.0	16.0	2.6	1929	Antiquity, Ohio.....
7	171399	Brg.	Mississippi.....	25	25	64.5	14.0	3.2	1931	Stoddard, Wis.....
8	162624	Brg.	Mobjack.....	426	426	183.5	23.8	11.1	1905	Elkton, Md.....
9	165512	Brg.	Moccasin.....	473	473	201.3	23.8	11.0	1913	do.....
10	171161	Drg.	MOOL.....	832	700	156.0	42.6	10.6	1929	Manitowoc, Wis.....
11	164040	Brg.	Mohawk.....	466	466	200.4	23.8	10.8	1911	Elkton, Md.....
12	169138	Brg.	Mohawk.....	334	334	118.4	35.0	7.3	Unknown.....
13	6 8225	Cnl.	Mohagan.....	160	160	96.9	17.6	10.0	1911	Tonawanda, N. Y.....
14	168482	Sew.	Molley.....	16	16	64.6	16.1	1.9	1922	Nenana, Alaska.....
15	162965	Sew.	Mollie.....	12	12	41.0	16.5	2.5	1906	Tacoma, Wash.....
16	169765	Sew.	MOLLIE.....	35	35	49.0	20.2	3.7	1927	Detroit, Mich.....
17	169976	Brg.	Mollie Dodds.....	477	477	223.0	34.0	6.8	1891	Unknown.....
18	163242	Cnl.	Mollie J. Boles.....	103	98	196.5	17.2	8.0	1907	Whitehall, N. Y.....
19	171543	Brg.	Molly Noonan.....	335	335	112.0	34.1	9.2	1932	Newburgh, N. Y.....
20	168212	Brg.	Molly Scully.....	457	457	14.0	29.0	13.1	1920	Kingston, N. Y.....
21	165972	Cnl.	Molly D. Roberts.....	104	98	96.0	17.4	7.6	1915	Waterford, N. Y.....
22	162324	Sew.	Monadnock.....	22	14	47.9	16.9	3.4	1915	Dresden, Ma.....
23	169987	Brg.	MONARCH.....	951	951	153.6	50.0	12.7	1927	Newport News, Va.....
24	92930	Brg.	Monitor.....	955	866	193.6	35.0	17.6	1899	Noank, Conn.....
25	162642	Brg.	Monocacy.....	150	150	81.0	28.0	7.0	1905	Port Richmond, N. Y.....
26	165206	Brg.	Monocacy.....	466	466	200.4	23.8	11.0	1913	Chesapeake City, Md.....
27	206289	Brg.	Monocacy.....	981	929	202.2	40.1	14.4	1911	Elkton, Md.....
28	51460	Brg.	Monongahela.....	235	184	100.0	32.0	9.0	1903	Baltimore, Md.....
29	166778	Brg.	Monroe.....	439	439	113.6	28.4	13.2	1917	South Rondout, N. Y.....
30	162759	Sew.	MONROE DOCTRINE.....	446	446	175.0	25.0	12.0	1897	Buffalo, N. Y.....
31	51398	Brg.	Monrovia.....	144	126	80.0	28.3	7.4	1901	Port Richmond, N. Y.....
32	162692	Brg.	Montana.....	151	104	80.0	28.0	8.0	1906	Baltimore, Md.....
33	162796	Brg.	Montana.....	380	380	161.7	38.7	7.0	1906	Winslow, Wash.....
34	213744	Brg.	Montauk.....	1,371	1,257	228.7	40.0	16.0	1915	Wilmington, Del.....
35	165396	Brg.	Monterey.....	229	229	95.2	34.2	8.1	1913	Brooklyn, N. Y.....
36	171095	Brg.	Moon Light.....	220	220	101.6	80.0	7.9	1902	do.....
37	171616	Brg.	Moonlight Garden.....	12	12	42.0	13.5	2.5	1933	Pekin, Ill.....
38	169679	Brg.	Moonstone.....	321	321	112.3	34.0	9.4	Unknown.....
39	163152	Brg.	Moose.....	407	407	159.3	38.0	8.0	1907	Winslow, Wash.....
40	165075	Brg.	Moran No. 8.....	206	206	99.8	29.8	7.1	1906	Brooklyn, N. Y.....
41	171454	Brg.	Moran 10.....	239	239	95.0	33.0	8.3	1907	Staten Island, N. Y.....
42	165090	Brg.	Moran No. 12.....	206	206	99.8	30.0	8.3	1906	Brooklyn, N. Y.....
43	165082	Brg.	Moran No. 14.....	218	218	101.0	30.5	7.9	1904	do.....
44	171455	Brg.	Moran 28.....	266	266	103.6	33.2	7.9	1914	Verplank, N. Y.....
45	171467	Brg.	Moran 32.....	314	314	113.5	32.9	8.6	1911	Staten Island, N. Y.....
46	171466	Brg.	Moran 34.....	314	314	113.5	32.9	8.6	Unknown.....
47	171457	Brg.	Moran 42.....	256	256	102.0	33.0	8.3	1911	Verplank, N. Y.....
48	171456	Brg.	Moran 68.....	328	328	116.6	34.0	8.8	1911	Unknown.....
49	171459	Brg.	Moran 82.....	309	309	112.3	33.3	8.5	1914	Camden, N. J.....
50	171460	Brg.	Moran 92.....	510	516	133.6	37.0	11.6	1927	Wilmington, Del.....
51	171461	Brg.	Moran 94.....	510	516	133.6	37.0	11.6	1927	do.....
52	171450	Brg.	Moran 96.....	516	516	133.6	37.0	11.6	1928	do.....
53	171451	Brg.	Moran 98.....	516	516	133.6	37.0	11.6	1928	do.....
54	171452	Brg.	Moran 100.....	516	516	133.6	37.0	11.6	1929	do.....
55	170196	Brg.	Moran 101.....	319	319	111.8	34.1	8.9	1928	do.....
56	170199	Brg.	Moran 103.....	319	319	111.8	34.1	8.9	1928	do.....
57	170434	Brg.	Moran 105.....	319	319	111.8	34.1	8.9	1929	do.....
58	170435	Brg.	Moran 107.....	319	319	111.8	34.1	8.9	1929	do.....
59	170436	Brg.	Moran 109.....	319	319	111.8	34.1	8.9	1929	do.....
60	170437	Brg.	Moran 111.....	319	319	111.8	34.1	8.9	1929	do.....
61	170438	Brg.	Moran 113.....	319	319	111.8	34.1	8.9	1929	do.....
62	170439	Brg.	Moran 115.....	319	319	111.8	34.1	8.9	1929	do.....
63	170441	Brg.	Moran 117.....	319	319	111.8	34.1	8.9	1929	do.....
64	170440	Brg.	Moran 119.....	319	319	111.8	34.1	8.9	1929	do.....
65	167173	Brg.	Moran Towing & Transportation Co. No. 46.....	335	335	112.0	34.0	9.5	1918	Tottenville, N. Y.....
66	59493	Brg.	Moran Towing & Transportation Co. No. 54.....	250	250	110.5	31.2	8.1	1898	New York, N. Y.....
67	167202	Brg.	Moran Towing & Transportation Co. No. 66.....	341	341	111.6	34.0	10.1	1918	Tottenville, N. Y.....
68	169154	Brg.	Moran T. & T. Co. No. 84.....	480	480	100.0	31.7	7.8	1920	do.....
69	169142	Brg.	Moran T. & T. Co. No. 88.....	480	480	100.0	31.7	7.8	1920	Brooklyn, N. Y.....
70	169273	Drg.	Morang.....	245	242	108.9	31.0	7.5	1925	Baltimore, Md.....
71	171043	Brg.	More Light.....	292	292	112.0	33.0	8.4	1910	Brooklyn, N. Y.....
72	163435	Brg.	Morgan City.....	507	507	95.6	34.2	8.5	1908	Perth Amboy, N. J.....
73	170624	Brg.	Morgantown.....	498	498	100.0	32.0	8.3	1930	Mariners Harbor, N. Y.....

1 Formerly barge Tloga.

2 Formerly barge The Baby.

Unrigged Vessels

753

Line No.	Service	Crew	Name of owner	Home port	Address of owner
1	Drg.	1	Edgar K. Smoot	New York, N. Y.	Mexico City, D. F., Mexico.
2	Frt.	1	Jacob Rice & Sons	do	103 Park Avenue.
3	Fsh.	2	Malibu Maritime Corporation Ltd. (Del.)	Los Angeles, Calif.	Tower Building, Santa Monica, Calif.
4	Frt.	2	Marvil Package Co. (Del.)	Wilmington, Del.	Laurel, Del.
5	Drg.	4	Mutual Securities Corporation of America (Del.)	Philadelphia, Pa.	211 Atlantic Avenue, Atlantic City, N. J.
6	Fer.	0	S. E. Leach	Pittsburgh, Pa.	Red House, W. Va.
7	Pas.	2	Earl W. Umberger	Milwaukee, Wis.	Stoddard, Wis.
8	Frt.	1	Southern Transportation Co. (N. J.)	Philadelphia, Pa.	Commercial Trust Building.
9	Frt.	1	do	do	do.
10	Drg.	29	Great Lakes Dredge and Dock Co. (N. J.)	Duluth, Minn.	Exchange Building.
11	Frt.	1	Southern Transportation Co. (N. J.)	Philadelphia, Pa.	Commercial Trust Building.
12	Drg.	30	Standard Dredging Co. (N. J.)	New York, N. Y.	50 Broad Street.
13	Frt.	1	Lake Champlain Transportation Co. (N. Y.)	Albany, N. Y.	Box 818, Whitehall, N. Y.
14	Frt.	0	John H. Bailey	Seward, Alaska.	Nenana, Alaska.
15	Frt.	0	George O. Noble	Tacoma, Wash.	675 Burleigh Drive, Pasadena, Calif.
16	Mso.	4	Orville O. Howey	Detroit, Mich.	2749 East Third Street, Trenton, Mich.
17	Frt.	1	John Charles Dodds	New York, N. Y.	1 Pershing Square.
18	Frt.	1	Arthur Murphy	do	11 Moore Street.
19	Frt.	1	Hudson River Shipyards Corporation (N. Y.)	do	250 Park Avenue.
20	Frt.	1	Bernard J. Tucker	do	1 Broadway.
21	Frt.	1	Alexander Robert	Houses Point, N. Y.	Champlain, N. Y.
22	Frt.	1	Bath Box Co. (Me.)	Bath, Me.	509 Washington Street.
23	Frt.	8	Merritt-Chapman & Scott Corporation (Del.)	New York, N. Y.	17 Battery Place.
24	Frt.	4	Thomas J. Howard	do	do.
25	Frt.	1	B. & O. R. R. Co. (Md.)	Baltimore, Md.	Baltimore and Charles Streets.
26	Frt.	1	Southern Transportation Co. (N. J.)	Philadelphia, Pa.	Commercial Trust Building.
27	Frt.	4	Robert B. Wathen	Baltimore, Md.	Foot Andre Street.
28	Frt.	2	B. & O. R. R. Co. (Md.)	do	Baltimore and Charles Streets.
29	Frt.	0	Thomas J. Howard	New York, N. Y.	17 Battery Place.
30	Frt.	0	Dunbar Sullivan Dredging Co. (N. Y.)	Buffalo, N. Y.	c/o W. J. Dugan, 254 Court Street.
31	Frt.	2	B. & O. R. R. Co. (Md.)	Baltimore, Md.	Baltimore and Charles Streets.
32	Frt.	1	do	do	do.
33	Frt.	1	American Yukon Navigation Co. (W. Va.)	Eagle, Alaska.	Alaska Building, Seattle, Wash.
34	Frt.	3	P. Dougherty Co. (Md.)	Baltimore, Md.	Hearst Tower Building.
35	Frt.	1	Karl O. Olsen	New York, N. Y.	229 St. Johns Place (B).
36	Frt.	1	O'Brien Bros. (N. Y.)	do	233 Broadway.
37	Pas.	1	Charles A. Pfeiffer	Peoria, Ill.	Foot Court Street, Pekin, Ill.
38	Frt.	1	New York Trap Rock Corporation (N. Y.)	New York, N. Y.	250 Park Avenue.
39	Frt.	0	American Yukon Navigation Co. (W. Va.)	Eagle, Alaska.	Alaska Building, Seattle, Wash.
40	Frt.	1	Moran Lighterage Corporation (N. Y.)	New York, N. Y.	17 Battery Place.
41	Frt.	1	do	do	do.
42	Frt.	0	do	do	do.
43	Frt.	0	do	do	do.
44	Frt.	1	do	do	do.
45	Frt.	1	do	do	do.
46	Frt.	1	do	do	do.
47	Frt.	1	do	do	do.
48	Frt.	1	do	do	do.
49	Frt.	1	do	do	do.
50	Frt.	1	do	do	do.
51	Frt.	1	do	do	do.
52	Frt.	1	do	do	do.
53	Frt.	1	do	do	do.
54	Frt.	1	do	do	do.
55	Frt.	1	do	do	do.
56	Frt.	1	do	do	do.
57	Frt.	1	do	do	do.
58	Frt.	1	do	do	do.
59	Frt.	1	do	do	do.
60	Frt.	1	do	do	do.
61	Frt.	1	do	do	do.
62	Frt.	1	do	do	do.
63	Frt.	1	do	do	do.
64	Frt.	1	do	do	do.
65	Frt.	1	do	do	do.
66	Frt.	1	do	do	do.
67	Frt.	1	do	do	do.
68	Frt.	1	do	do	do.
69	Frt.	1	do	do	do.
70	Drg.	12	James A. O'Boyle	do	11 Moore Street.
71	Frt.	1	O'Brien Bros. (N. Y.)	do	233 Broadway.
72	Frt.	1	Southern Pacific Co. (Ky.)	do	Pier 49, North River.
73	Frt.	1	B. & O. Railroad Co. (Md.)	Baltimore, Md.	Baltimore and Charles Streets.

Line No.	Official No.	Rig	Name of vessel	Tonnage		Register dimensions			When built	Where built	
				Gross	Net	Length	Breadth	Depth			
							Feet	Feet	Feet		
1	171096	Brg.	Morning Light.....	303	303	113.0	33.0	8.7	1923	Port Richmond, N. Y.	
2	51380	Brg.	Morning Star.....	214	214	101.3	21.0	10.3	1900	South Rondout, N. Y.	
3	170553	Brg.	Moro Bay Ferry.....	12	12	53.6	16.1	1.6	1929	Moro Bay, Ark.	
4	170193	Brg.	Morrison Bluff Ferry.....	9	9	52.5	10.1	2.2	1928	Spadra, Ark.	
5	165443	Sow.	Morse Bros. No. 1.....	20	20	51.1	17.7	3.0	1913	Bath, Me.	
6	169436	Brg.	Mortimer B. Fuller.....	240	240	101.4	21.5	10.7	1922	Kingston, N. Y.	
7	170417	Brg.	Mortimer B. Patterson.....	335	335	112.0	34.1	9.2	1929	Newburgh, N. Y.	
8	169067	Brg.	Mountindale.....	483	483	112.9	30.3	13.3	1914	Kingston, N. Y.	
9	209721	Brg.	Mount Hope (WHCQ).....	1,801	1,584	264.7	44.1	19.6	1912	Bath, Me.	
10	171137	Brg.	Mountain Light.....	309	309	112.5	33.0	8.5	1924	Brooklyn, N. Y.	
11	164372	Sew.	Mt. Vernon.....	115	115	79.8	28.0	6.0	1911	Seattle, Wash.	
12	165123	Sew.	Mox.....	25	25	54.6	16.0	3.6	1912	do.	
13	168430	Sew.	Muck.....	175	175	90.0	28.0	8.0	1922	Houquiam, Wash.	
14	168256	Sew.	Mud.....	178	178	90.3	28.0	8.0	1921	do.	
15	166522	Sew.	Mud Bay.....	49	49	60.3	24.2	4.2	1916	Everett, Wash.	
16	166857	Sew.	Mud Bay.....	24	24	44.2	16.0	4.1	1917	Port Stanley, Wash.	
17	163779	Sew.	MUNSTER.....	316	316	125.0	32.0	8.6	1909	Ecorse, Mich.	
18	163126	Cnl.	Murphy Boys.....	102	97	98.0	17.4	8.0	1907	Whitehall, N. Y.	
19	166360	Brg.	Murray.....	226	226	94.7	32.3	8.4	1916	Brooklyn, N. Y.	
20	167287	Brg.	Murray Hill.....	308	308	112.8	33.0	8.8	1917	Rondout, N. Y.	
21	171395	Brg.	Murray Ocean.....	329	329	115.4	34.5	8.6	1927	Kingston, N. Y.	
22	167268	Brg.	Murray River.....	278	278	112.4	33.0	8.0	1917	Rondout, N. Y.	
23	171396	Brg.	Murray Sea.....	329	329	115.4	34.5	8.6	1927	Kingston, N. Y.	
24	165289	Sow.	Muskrat.....	244	244	120.0	32.6	7.0	1913	Seattle, Wash.	
25	169234	Sow.	Mutt.....	7	7	45.0	8.9	2.4	1925	Louisville, N. Y.	
26	51284	Brg.	Mutual.....	149	149	85.2	29.2	7.6	1897	Brooklyn, N. Y.	
27	171116	Brg.	N. E. Co. 3.....	217	217	110.5	32.0	7.1	1924	Portland, Oreg.	
28	171116	Brg.	N. E. Co. 3.....	249	249	125.6	32.0	7.1	1926	do.	
29	171117	Brg.	N. E. Co. 4.....	206	206	124.2	32.0	5.9	1922	St. Helens, Oreg.	
30	171118	Brg.	N. E. Co. 5.....	258	258	120.0	33.8	7.2	1920	Portland, Oreg.	
31	171119	Brg.	N. E. Co. 6.....	206	206	124.2	32.0	5.9	1922	St. Helens, Oreg.	
32	171120	Brg.	N. E. Co. 7.....	217	217	110.5	32.0	7.1	1921	Portland, Oreg.	
33	171121	Brg.	N. E. Co. 8.....	217	217	110.5	32.0	7.1	1924	do.	
34	171122	Brg.	N. E. Co. 9.....	217	217	110.5	32.0	7.1	1924	do.	
35	171123	Brg.	N. E. Co. 10.....	249	249	125.6	32.0	7.1	1926	St. Helens, Oreg.	
36	171124	Brg.	N. E. Co. 11.....	313	313	135.0	36.0	7.3	1929	Portland, Oreg.	
37	171125	Brg.	N. E. Co. 12.....	313	313	135.0	36.0	7.3	1929	do.	
38	171126	Brg.	N. E. Co. 13.....	313	313	135.0	36.0	7.3	1929	do.	
39	167886	Sew.	N. W. No. 1.....	176	176	65.8	28.0	5.9	1920	Seattle, Wash.	
40	166791	Sow.	N. F. Co. No. 1.....	30	30	56.3	15.9	4.1	1917	Bellingham, Wash.	
41	166850	Sow.	N. F. Co. No. 2.....	25	25	48.0	16.8	4.0	1917	Ketchikan, Alaska.	
42	168291	Brg.	N. E. O. No. 5 (steel).....	579	572	200.5	40.1	8.0	1921	New Orleans, La.	
43	168292	Brg.	N. E. O. No. 6 (steel).....	579	572	200.5	40.1	8.0	1921	Seattle, Wash.	
44	166692	Sew.	N. P. Co. No. 4.....	26	26	51.0	15.9	4.1	1917	Bellingham, Wash.	
45	166709	Sew.	N. P. Co. No. 5.....	26	26	51.0	15.9	4.1	1917	do.	
46	166726	Sew.	N. P. Co. No. 6.....	26	26	51.0	15.9	4.1	1917	do.	
47	167812	Sow.	N. P. Corp. No. 12.....	38	38	56.4	18.0	4.3	1920	Seattle, Wash.	
48	165892	Sew.	N. P. Corp. No. 14.....	32	32	60.0	16.0	4.0	1915	Port Blakely, Wash.	
49	170211	Sew.	N. P. Corp. No. 53.....	32	32	56.0	18.0	3.8	1929	Seattle, Wash.	
50	170212	Sew.	N. P. Corp. No. 51.....	25	25	48.0	16.0	4.2	1929	do.	
51	170213	Sew.	N. P. Corp. No. 42.....	20	20	44.0	16.0	3.4	1929	do.	
52	170501	Sew.	N. P. Corp. No. 33.....	76	75	66.3	21.0	6.2	1930	do.	
53	170614	Sew.	N. P. Corp. No. 34.....	65	65	65.9	21.9	5.3	1930	do.	
54	170643	Sew.	N. P. Corp. No. 35.....	65	65	66.0	21.0	5.4	1930	do.	
55	171482	Sew.	N. P. Corp. No. 37.....	37	37	60.1	18.0	4.0	1932	do.	
56	171483	Sew.	N. P. Corp. No. 37.....	38	38	60.2	18.0	4.0	1932	do.	
57	171559	Sew.	N. P. Corp. No. 38.....	46	46	63.4	20.4	4.1	1933	do.	
58	171560	Sew.	N. P. Corp. No. 39.....	46	46	63.4	20.4	4.1	1933	do.	
59	171580	Sew.	N. P. Corp. No. 40.....	38	38	60.0	18.0	4.0	1933	do.	
60	171661	Sew.	N. P. Corp. No. 41.....	38	38	60.2	18.0	4.0	1933	do.	
61	171669	Sew.	N. P. Corp. No. 42.....	47	47	64.0	20.0	4.2	1934	do.	
62	168487	Sew.	N. W. L. Co. No. 1.....	63	63	65.0	22.0	5.3	1922	Houquiam, Wash.	
63	165594	Sew.	N. E. F. Co. No. 1.....	134	134	80.9	30.1	6.6	1914	Port Blakely, Wash.	
64	170177	Sew.	N. E. F. Co. No. 1.....	34	34	58.7	18.4	4.0	1928	Cordova, Alaska.	
65	170620	Sow.	N. E. F. Co. No. 2.....	34	34	56.7	18.4	4.0	1928	do.	
66	169693	Brg.	N. Y. T. R. K.....	276	276	112.2	32.5	3.2	Unknown	
67	169692	Brg.	N. Y. T. R. No. 17.....	274	274	109.0	33.4	8.2	do.	
68	169690	Brg.	N. Y. T. R. No. 9.....	264	264	112.2	33.4	8.0	do.	
69	169691	Brg.	N. Y. T. R. No. 16.....	300	300	111.4	33.2	8.9	do.	
70	164661	Brg.	N. L. J. T. Co. No. 1.....	57	57	61.0	22.0	5.0	1911	Seattle, Wash.	
71	167287	Sow.	N. & K. No. 1.....	45	45	55.0	22.7	3.5	1916	Wilmington, Calif.	

¹ Formerly scow Hume No. 7.

¹ Formerly scow H. P. Co. No. 1.

Unrigged Vessels

755

Line No.	Service	Crew	Name of owner	Home port	Address of owner
1	Frt.	1	O'Brien Bros. (N. Y.)	New York, N. Y.	233 Broadway.
2	Frt.	0	Red Star Towing & Transportation Co. (W. Va.)	do.	21 West Street.
3	Pas.	2	D. L. Lee	Memphis, Tenn.	Moro Bay, Ark.
4	Fer.	1	Geo. B. Geels	do.	R. F. D. No. 1, Scranton, Ark.
5	Frt.	1	E. C. Babbidge	Bellaft, Me.	Dark Harbor, Me.
6	Frt.	1	Marine Transit Corporation (N. Y.)	New York, N. Y.	17 Battery Place.
7	Frt.	1	New York Trap Rock Corporation (N. Y.)	do.	250 Park Avenue.
8	Frt.	2	M. & J. Tracy (N. Y.)	do.	1 Broadway.
9	Frt.	4	H. P. Dilkes	Philadelphia, Pa.	308 Chestnut Street.
10	Frt.	1	O'Brien Bros. (N. Y.)	New York, N. Y.	233 Broadway.
11	Frt.	0	E. E. Blackmore	Seattle, Wash.	Mount Vernon, Wash.
12	Fsh.	0	San Juan Fishing & Packing Co. (Wash.)	do.	Foot Stacy Street.
13	Frt.	0	Twin Harbor Dredging Co. (Wash.)	Aberdeen, Wash.	Hoquiam, Wash.
14	Frt.	0	do.	do.	do.
15	Frt.	0	James Draham	Seattle, Wash.	Route 1, Olympia, Wash.
16	Fer.	0	Agaton Olson	do.	R. F. D. No. 2, Anacortes, Wash.
17	Frt.	0	Dunbar & Sullivan Dredging Co. (N. Y.)	Buffalo, N. Y.	c/o W. J. Dugan, 254 Court Street.
18	Frt.	1	Nathan McNall	Albany, N. Y.	General delivery, Edgewater, N. J.
19	Frt.	1	L. Boyer's Sons Co. (N. J.)	New York, N. Y.	21 West Street.
20	Frt.	1	Edward G. Murray Lighterage & Transportation Co. (N. Y.)	Albany, N. Y.	Waterford, N. Y.
21	Frt.	1	Richard Lenahan Co. (N. Y.)	New York, N. Y.	c/o Dwyer Bros., 4 Coenties Slip.
22	Frt.	1	Edward G. Murray Lighterage & Transportation Co. (N. Y.)	Albany, N. Y.	Waterford, N. Y.
23	Frt.	1	Richard Lenahan Co. (N. Y.)	New York, N. Y.	c/o Dwyer Bros., 4 Coenties Slip.
24	Frt.	1	American Yukon Navigation Co. (W. Va.)	Eagle, Alaska	Alaska Building, Seattle, Wash.
25	Fer.	1	Jessie E. Gibson	Ogdensburg, N. Y.	(P. O. Massena, N. Y.) Louisville Landing, N. Y.
26	Frt.	2	Southern Pacific Co. (Ky.)	New York, N. Y.	Pier 49, North River.
27	Frt.	1	Northwestern Electric Co. (Wash.)	Portland, Oreg.	Public Service Building.
28	Frt.	1	do.	do.	do.
29	Frt.	1	do.	do.	do.
30	Frt.	1	do.	do.	do.
31	Frt.	1	do.	do.	do.
32	Frt.	1	do.	do.	do.
33	Frt.	1	do.	do.	do.
34	Frt.	1	do.	do.	do.
35	Frt.	1	do.	do.	do.
36	Frt.	1	do.	do.	do.
37	Frt.	1	do.	do.	do.
38	Frt.	1	do.	do.	do.
39	Frt.	0	Charles Cornell	Seattle, Wash.	Harper, Wash.
40	Fsh.	0	Pacific American Fisheries (Del.)	Petersburg, Alaska	South Bellingham, Wash.
41	Fsh.	0	Natives of Annette Island Reserve (Alaska)	Ketchikan, Alaska	Ketchikan, Alaska, c/o W. A. Pries, trustee.
42	Frt.	1	Lake Tankers Corporation (Del.)	New York, N. Y.	11 Broadway.
43	Tnk.	1	do.	Fall River, Mass.	11 Broadway, New York, N. Y.
44	Fsh.	0	Alaska Pacific Salmon Corporation (Del.)	Ketchikan, Alaska	do.
45	Fsh.	0	do.	do.	do.
46	Fsh.	0	do.	do.	do.
47	Fsh.	0	Nakat Packing Corporation (N. Y.)	do.	Dexter Horton Building, Seattle, Wash.
48	Fsh.	0	do.	do.	do.
49	Fsh.	0	do.	do.	do.
50	Fsh.	0	do.	do.	do.
51	Fsh.	0	do.	do.	do.
52	Fsh.	1	do.	do.	do.
53	Fsh.	1	do.	do.	do.
54	Fsh.	1	do.	do.	do.
55	Fsh.	1	do.	do.	do.
56	Fsh.	1	do.	do.	do.
57	Fsh.	0	do.	do.	do.
58	Fsh.	0	do.	do.	do.
59	Fsh.	0	do.	do.	do.
60	Fsh.	0	do.	do.	do.
61	Fsh.	0	do.	do.	do.
62	Frt.	0	Jacob Karl	Aberdeen, Wash.	408 Tenth Street, Hoquiam, Wash.
63	Frt.	0	New England Fish Co. (Me.)	Portland, Me.	46 Customhouse Wharf.
64	Fsh.	0	do.	Boston, Mass.	44 Boston Fish Pier.
65	Fsh.	1	do.	do.	do.
66	Frt.	1	New York Trap Rock Corporation (N. Y.)	New York, N. Y.	250 Park Avenue.
67	Frt.	1	do.	do.	do.
68	Frt.	1	do.	do.	do.
69	Frt.	1	do.	do.	do.
70	Frt.	0	Charles Cornell	Seattle, Wash.	Harper, Wash.
71	Fsh.	1	Van Camp Sea Food Co. (Calif.)	Los Angeles, Calif.	Fish Harbor Wharf, Terminal Island, Calif.

1 Formerly scow P. B. T. Co. No. 3.

Line No.	Official No.	Rig	Name of vessel	Tonnage		Register dimensions			When built	Where built
				Gross	Net	Length	Breadth	Depth		
						Feet	Feet	Feet		
1	167310	Brg.	N. & K. No. 2.....	73	73	71.1	24.0	4.5	1918	Los Angeles, Calif.
2	168931	Brg.	N. A. O'Donnell.....	462	462	104.7	30.6	13.7	1923	Kingston, N. Y.
3	170296	Sew.	N. L. Johnson.....	245	245	100.1	33.2	8.0	1929	Seattle, Wash.
4	170238	Brg.	Nadla Desroelers.....	269	269	106.1	22.9	11.4	1927	Kingston, N. Y.
5	218308	Brg.	Nahant.....	1,280	1,181	226.6	37.0	19.2	1919	Chelsea, Mass.
6	167519	Sow.	Nuket.....	150	150	71.0	27.7	4.5	1919	Bellingham, Wash.
7	167318	Brg.	Nana C.....	246	232	108.0	22.5	10.5	1918	Kingston, N. Y.
8	169619	Brg.	Nan Jewett.....	333	333	113.6	33.9	9.3	1926	Elkton, Md.
9	166701	Brg.	Nanna Scully.....	474	474	117.6	30.0	13.2	1917	Rondout, N. Y.
10	205900	Brg.	Nanticoke.....	771	735	203.6	35.4	13.0	1908	Sharptown, Md.
11	167689	Brg.	NAPLES.....	715	715	205.9	30.8	7.1	1909	Ambridge, Pa.
12	170396	Sew.	NAPPER TANDY.....	713	713	168.2	40.2	12.9	1929	River Rouge, Mich.
13	164974	Brg.	Nassau.....	477	477	201.3	23.8	10.8	1912	Elkton, Md.
14	170585	Brg.	Nassau.....	330	330	112.0	33.1	9.2	1913	Brooklyn, N. Y.
15	171249	Sew.	Nassau No. 28.....	380	380	116.0	36.0	9.8	1931	Oldersleeve, Conn.
16	171584	Brg.	National.....	386	386	114.5	28.7	11.1	1929	Kingston, N. Y.
17	166503	Brg.	NAVEGADORA 73.....	419	419	165.0	38.0	7.3	1916	Newburgh, N. Y.
18	166504	Brg.	NAVEGADORA 74.....	419	419	165.0	38.0	7.3	1916	do.
19	166743	Brg.	NAVEGADORA 75.....	436	436	165.0	38.0	7.8	1917	do.
20	166775	Brg.	NAVEGADORA 76.....	436	436	165.0	38.0	7.8	1917	do.
21	166991	Brg.	NAVEGADORA 77.....	436	436	165.0	38.0	7.8	1917	do.
22	167040	Brg.	NAVEGADORA 78.....	436	436	165.0	38.0	7.8	1917	do.
23	164106	Brg.	Navillus.....	183	183	89.7	30.3	7.7	1910	Brooklyn, N. Y.
24	168543	Brg.	Neal O'Boyle.....	2,200	2,200	267.3	46.0	23.6	1919	Brunswick, Ga.
25	171644	Brg.	Neel.....	335	335	112.0	34.1	9.2	1932	Newburgh, N. Y.
26	169397	Brg.	Ned Hedger.....	452	452	113.3	29.6	12.7	1925	Kingston, N. Y.
27	167305	Brg.	Nedra.....	63	53	60.0	24.5	3.0	1918	Wilmington, Calif.
28	162643	Sow.	Neenah.....	550	550	119.0	32.0	6.0	1905	Everett, Wash.
29	168973	Sew.	Nefco No. 1.....	30	30	56.0	15.8	4.1	1924	Bellingham, Wash.
30	169459	Sow.	Nefco No. 2.....	30	30	55.4	15.8	4.2	1926	do.
31	169715	Sew.	Nefco No. 3.....	30	30	55.5	15.8	4.1	1927	do.
32	169716	Sew.	Nefco No. 4.....	30	30	55.8	15.9	4.1	1927	do.
33	169391	Brg.	Nellie.....	11	11	40.4	11.9	2.0	1925	Livermore, Ky.
34	67429	Sew.	Nellie No. 1.....	10	10	42.0	11.0	3.1	1900	Anacortes, Wash.
35	166657	Sow.	Nellie Juan No. 1.....	29	29	51.0	18.0	3.8	1917	do.
36	168544	Brg.	Nellie O'Boyle.....	2,200	2,200	267.3	46.0	23.6	1918	Kearny, N. J.
37	169267	Brg.	Nellie Murray.....	363	363	102.2	29.4	12.0	1920	Kingston, N. Y.
38	165777	Brg.	Nelson T. Fleming.....	346	346	97.4	28.5	11.8	1914	Brooklyn, N. Y.
39	167626	Sew.	Neptune.....	23	23	29.9	14.7	2.6	1919	Bremerton, Wash.
40	170858	Brg.	Neptune.....	322	322	113.0	34.6	8.8	1925	South Rondout, N. Y.
41	162161	Sew.	Neptune No. 1.....	60	60	66.4	22.8	5.0	1904	Seattle, Wash.
42	165408	Sow.	Nero.....	11	11	39.0	12.5	3.0	1913	Ketchikan, Alaska
43	203304	Brg.	Neshamly.....	721	623	177.0	35.0	14.2	1906	Noank, Conn.
44	67493	Brg.	NESHANNOCK.....	229	229	130.0	23.1	8.4	1903	Camden, N. J.
45	163903	Brg.	Neuse.....	464	464	190.8	23.8	10.9	1909	Elkton, Md.
46	166464	Brg.	Nevada.....	486	486	95.7	34.0	8.4	1916	Rondout, N. Y.
47	169430	Drg.	Neverrest.....	83	83	70.0	26.1	5.0	1926	Baltimore, Md.
48	67409	Brg.	Newark.....	313	261	80.0	28.0	7.9	1900	do.
49	170625	Brg.	New Castle.....	498	498	100.0	32.0	8.3	1930	Martinez Harbor, N. Y.
50	167063	Brg.	Newell.....	191	181	89.8	30.0	7.4	1917	Jersey City, N. J.
51	65063	Brg.	New Jersey.....	1,347	1,177	220.1	37.1	22.8	1877	Barrow, England
52	170164	Drg.	NEW JERSEY.....	1,832	1,527	244.9	50.1	14.7	1927	Manitowoc, Wis.
53	171192	Brg.	New Light.....	220	220	100.0	31.0	7.8	Unknown	Unknown
54	163290	Brg.	Newport.....	175	162	90.0	31.0	7.2	1907	Port Jefferson, N. Y.
55	169111	Brg.	Newport.....	94	92	81.0	28.4	6.3	1929	Los Angeles, Calif.
56	169802	Brg.	NEWPORT.....	20	20	70.2	15.1	3.1	1924	Point Pleasant, W. Va.
57	210001	Brg.	Newport.....	1,321	1,193	229.3	37.9	18.8	1919	Sandy Point, Mo.
58	171549	Brg.	Newport Ferry.....	16	16	51.6	14.0	2.6	1932	Newport, Ark.
59	67499	Brg.	Newport News.....	157	157	88.6	29.0	7.0	1869	Tottenville, N. Y.
60	166703	Brg.	New York.....	523	523	120.2	33.0	14.1	1923	Wilmington, Del.
61	171511	Drg.	New York.....	559	559	110.4	39.3	11.0	1904	Buffalo, N. Y.
62	167312	Brg.	New Zealand.....	230	236	95.2	33.0	8.5	1917	Brooklyn, N. Y.
63	162271	Sew.	Niagara.....	12	12	41.0	12.0	3.6	1904	Anacortes, Wash.
64	165094	Brg.	Niagara.....	466	466	230.4	23.8	10.8	1912	Chesapeake City, Md.
65	166231	Drg.	NIAGARA.....	827	827	135.0	44.0	11.0	1913	Manitowoc, Wis.
66	169796	Sew.	Niagara.....	66	66	98.7	24.4	4.9	1927	Grand Island, N. Y.
67	171705	Brg.	Niagara.....	221	221	90.4	21.5	10.6	1923	Kingston, N. Y.

1 Formerly (a) barge Navegador 73.
 (b) Mexican barge Navegador 73.
 2 Formerly (a) barge Navegador 74.
 (b) Mexican barge Navegador 74.

3 Formerly (a) barge Navegador 76.
 (b) Mexican barge Navegador 76.
 4 Formerly (a) barge Navegador 78.
 (b) Mexican barge Navegador 78.

Unrigged Vessels

757

Line No.	Service	Crew	Name of owner	Home port	Address of owner
1	Fsh.	1	Clarence K. Morrison	Los Angeles, Calif.	118 Ninth Street, Huntington Beach, Calif.
2	Frt.	1	Louis O'Donnell	New York, N. Y.	44 Whitehall Street.
3	Frt.	0	Enterprise Co. (Wash.)	Seattle, Wash.	Pier 40.
4	Frt.	1	Arthur Desrosiers	New York, N. Y.	c/o Dwyer Bros., 33 Coenties Slip.
5	Frt.	5	T. J. Hooper	Baltimore, Md.	Munsey Building.
6	Fsh.	0	Nakat Packing Corporation (N. Y.)	Ketchikan, Alaska	Dexter Horton Building, Seattle, Wash.
7	Frt.	1	Richard Lenahan	Albany, N. Y.	Franklin Street, Athen, N. Y.
8	Frt.	1	New York Trap Rock Corporation (N. Y.)	New York, N. Y.	250 Park Avenue.
9	Frt.	1	James McWilliams Blue Line (N. J.)	do.	1 Broadway.
10	Frt.	2	Robert B. Wathen	Baltimore, Md.	Foot Andre Street.
11	Pas.	2	Louisiana Railway & Navigation Co. (La.)	Baton Rouge, La.	Shreveport, La.
12	Frt.	0	Dunbar & Sullivan Dredging Co. (N. Y.)	Buffalo, N. Y.	c/o W. J. Dugan, 254 Court Street.
13	Frt.	1	Southern Transportation Co. (N. J.)	Philadelphia, Pa.	Commercial Trust Building.
14	Frt.	1	Cleary Brothers (N. Y.)	New York, N. Y.	16 Broad Street.
15	Frt.	1	Nassau Sand and Gravel Co. (N. Y.)	do.	17 Battery Place.
16	Frt.	1	Grain Transit Corporation (N. Y.)	do.	21 West Street.
17	Tnk.	1	Manhattan Tank Barge Co. (N. Y.)	do.	7 West Forty-second Street.
18	Tnk.	1	do.	do.	do.
19	Tnk.	1	O'Boyle & Kenny (N. Y.)	do.	15 Moore Street.
20	Tnk.	1	do.	do.	do.
21	Frt.	1	Geraldine Guildon	do.	1608 Coleman Street (B).
22	Frt.	1	20th Century Transportation Corporation (N. Y.)	do.	7 West Forty-second Street.
23	Frt.	1	B. & O. R. R. Co. (Md.)	Baltimore, Md.	Baltimore and Charles Streets.
24	Frt.	2	Anthony O'Boyle	New York, N. Y.	11 Moore Street.
25	Frt.	1	Hudson River Shipyards Corporation (N. Y.)	do.	250 Park Avenue.
26	Frt.	1	New York Scow Corporation (N. Y.)	do.	120 Broadway.
27	Fsh.	1	O. B. Ayers	Los Angeles, Calif.	1040 Daisy Avenue, Long Beach, Calif.
28	Fsh.	0	Alaskan Glacier Sea Food Co. (Wash.)	Petersburg, Alaska	
29	Frt.	0	New England Fish Co. (Me.)	Boston, Mass.	44 Boston Fish Pier.
30	Fsh.	0	do.	do.	do.
31	Fsh.	0	do.	do.	do.
32	Fsh.	0	do.	do.	do.
33	Frt.	2	Ernest S. Kirtley	Louisville, Ky.	Livermore, Ky.
34	Fsh.	0	Salina Packing Co. (Wash.)	Seattle, Wash.	3202 L. C. Smith Buildings.
35	Fsh.	0	Copper River Packing Co. (Wash.)	Seward, Alaska	Colman Building, Seattle, Wash.
36	Frt.	2	Anthony O'Boyle	New York, N. Y.	11 Moore Street.
37	Frt.	1	Edward G. Murray Lighterage & Transportation Co. (N. Y.)	Albany, N. Y.	Waterford, N. Y.
38	Frt.	1	Louis O'Donnell	New York, N. Y.	44 Whitehall Street.
39	Msc.	0	K. Wfk	Seattle, Wash.	1403 Park Avenue, Bremerton, Wash.
40	Frt.	1	C. F. Harms Co. (N. Y.)	New York, N. Y.	25 Broadway.
41	Fsh.	0	Erick Ness	Petersburg, Alaska	
42	Fsh.	1	Nakat Packing Corporation (N. Y.)	Ketchikan, Alaska	Dexter Horton Building, Seattle, Wash.
43	Frt.	3	Reading Co. (Pa.)	Philadelphia, Pa.	Reading Terminal.
44	Tnk.	2	Gulf Refining Co. (Tex.)	Port Arthur, Tex.	Gulf Office Building.
45	Frt.	1	Smith Douglass Co. (Va.)	Norfolk, Va.	304 Plume Street.
46	Frt.	1	Southern Pacific Co. (Ky.)	New York, N. Y.	Pier 49, North River.
47	Drg.	16	Coast Construction Co. (N. C.)	Beaufort, N. C.	
48	Frt.	2	B. & O. R. R. Co. (Md.)	Baltimore, Md.	Baltimore and Charles Streets.
49	Frt.	1	do.	do.	do.
50	Frt.	1	General Chemical Co. (N. Y.)	New York, N. Y.	40 Rector Street.
51	Frt.	3	Neptune Line (Del.)	do.	1 Broadway.
52	Drg.	38	Great Lakes Dredge & Dock Co. (N. J.)	Duluth, Minn.	Exchange Building.
53	Frt.	1	O'Brien Bros. (N. Y.)	New York, N. Y.	233 Broadway.
54	Frt.	1	Clyde-Mallory Lines (Me.)	do.	Pier 36, North River.
55	Fsh.	1	Ocean Pleasure Fishing (Calif.)	Los Angeles, Calif.	Ocean Park Pier, Santa Monica, Calif.
56	Fer.	0	H. A. Carpenter	Pittsburgh, Pa.	321 Washington Street, St. Marys, W. Va.
57	Frt.	3	Southern Transportation Co. (N. J.)	Philadelphia, Pa.	Commercial Trust Building.
58	Fer.	1	W. M. Hines	Memphis, Tenn.	Newport, Ark.
59	Frt.	1	Arundel Corporation (Md.)	Baltimore, Md.	Pier 2, East Pratt Street.
60	Frt.	2	International Elevating Co. (N. J.)	New York, N. Y.	2 Broadway.
61	Drg.	36	Great Lakes Dredge & Dock Co. (N. J.)	Duluth, Minn.	Exchange Building.
62	Frt.	1	Atlantic Lighterage Corporation (N. Y.)	New York, N. Y.	21 West Street.
63	Fsh.	0	Booth Fisheries Corporation (Del.)	Seattle, Wash.	Foot Wall Street.
64	Frt.	1	Southern Transportation Co. (N. J.)	Philadelphia, Pa.	Commercial Trust Co.
65	Frt.	11	Duluth Superior Dredging Co. (Minn.)	Duluth, Minn.	Foot Forty-fifth Avenue W.
66	Fer.	0	Charles V. Fitz	Buffalo, N. Y.	1826 Niagara Street.
67	Frt.	1	Marine Transit Corporation (N. Y.)	New York, N. Y.	17 Battery Place.

¹ Formerly barge B. E. D. T. No. 13.

² Formerly U. S. S. B. st. s. Tolo.

^a Neuse.

¹ Formerly barge (b) Cuban barge Neuse.

^a British ship Yarkand.

^b Formerly Russian schooner barge Yarkand.

^c barge Yarkand.

⁹ Formerly barge Jaxon.

¹⁰ Formerly schooner barge Sandy Point.

Line No.	Official No.	Rig	Name of vessel	Tonnage		Register dimensions			When built	Where built
				Gross	Net	Length	Breadth	Depth		
				Feet						
1	163166	Sew.	Nlb.....	11	11	41.0	12.2	3.0	1907	Ballard, Wash.
2	170397	Sew.	Nlback.....	118	118	70.0	24.1	4.8	1930	Seattle, Wash.
3	166555	Brg.	Nicholas Murphy.....	503	503	113.4	31.4	13.2	1916	Roundout, N. Y.
4	42885	Brg.	Nichols No. 5.....	340	299	127.5	32.8	11.0	1903	Hartford, Conn.
5	171147	Brg.	Nickum.....	237	237	125.8	32.2	7.1	1905	Portland, Oreg.
6	166789	Brg.	Nick A. Nilsen.....	236	222	105.3	22.5	10.5	1917	Whitehall, N. Y.
7	171164	Brg.	19.....	335	335	136.0	38.0	8.4	1910	Portland, Oreg.
8	168398	Brg.	NINETEEN TWENTY-TWO.....	237	237	88.0	34.0	9.0	1922	Los Angeles, Calif.
9	169135	Brg.	NINETEEN TWENTY-THREE.....	218	218	88.0	34.1	8.9	1923	do.
10	170662	Brg.	91.....	295	295	125.0	35.4	7.6	1929	Portland, Oreg.
11	170663	Brg.	92.....	295	295	125.0	35.4	7.6	1929	do.
12	170664	Brg.	93.....	295	295	125.0	35.4	7.6	1930	do.
13	170665	Brg.	94.....	295	295	125.0	35.4	7.6	1930	do.
14	171307	Brg.	95.....	290	280	125.0	35.5	7.2	1931	do.
15	220694	Brg.	NISQUALLY.....	1,251	1,251	202.6	46.2	15.9	1920	Newark, N. J.
16	165122	Sew.	Nix.....	7	7	33.0	10.5	3.0	1912	Seattle, Wash.
17	226102	Sew.	Nokor.....	20	20	60.5	15.0	2.9	1926	Pateros, Wash.
18	171596	Sew.	Nome Harbor Lgt. Co. No. 1.....	37	37	50.0	20.0	4.5	1933	Seattle, Wash.
19	171626	Sew.	Nome Harbor Lgt. Co. No. 2.....	27	27	41.3	20.6	4.0	1933	Nome, Alaska.
20	170150	Brg.	Nome No. 1.....	21	21	40.0	16.0	3.8	1928	do.
21	170162	Sew.	Nome No. 2.....	20	20	39.9	16.0	4.0	1928	do.
22	198145	Brg.	Nonseuch.....	373	373	106.7	29.1	11.5	1915	Kingston, N. Y.
23	199184	Brg.	Nonpariel.....	383	383	115.4	37.3	9.6	1925	do.
24	163468	Brg.	Norfolk.....	377	377	85.2	30.2	8.5	1907	do.
25	163781	Brg.	Norman.....	302	296	110.5	32.6	9.2	1909	Gildersleeve, Conn.
26	162486	Brg.	NORMAN KELLEY.....	513	497	177.9	36.0	15.0	1905	Buffalo, N. Y.
27	164354	Brg.	NORMAN H. DAVIS.....	604	501	150.0	40.0	11.0	1911	Sparrows Point, Md.
28	220696	Brg.	North Bend.....	976	907	204.1	43.0	14.2	1921	North Bend, Oreg.
29	168423	Brg.	North Cliff.....	553	553	104.4	33.2	8.2	1919	Kingston, N. Y.
30	162182	Sew.	North Coast.....	46	46	55.3	24.0	4.4	1904	Seattle, Wash.
31	162294	Brg.	North Cross.....	348	348	109.3	27.1	11.3	1904	Roundout, N. Y.
32	171044	Brg.	Northern Light.....	292	292	112.0	33.0	8.4	1915	Brooklyn, N. Y.
33	167507	Sew.	Northland No. 3.....	30	30	66.3	15.9	4.1	1919	Bellingham, Wash.
34	167508	Sew.	Northland No. 4.....	30	30	66.3	15.9	4.1	1919	do.
35	165966	Brg.	Northport.....	242	235	100.7	34.8	7.4	1916	Wilmington, Del.
36	163233	Sew.	North Shore No. 1.....	137	137	83.8	30.5	6.5	1907	Pocomo, Wash.
37	67428	Brg.	North Star.....	239	239	104.2	21.4	10.5	1900	South Roundout, N. Y.
38	168933	Sew.	Nuka.....	18	18	40.0	16.0	3.6	1924	Seward, Alaska.
39	164381	Brg.	No. 1.....	462	462	125.0	36.1	12.3	1904	Wilmington, Del.
40	164656	Brg.	No. 1.....	98	98	84.0	26.0	6.4	1903	Nushagak, Alaska.
41	164951	Sew.	No. 1 (steel).....	260	269	130.4	34.0	6.4	1909	Buffalo, N. Y.
42	167665	Brg.	No. 1.....	120	117	92.3	22.0	7.0	1919	Baltimore, Md.
43	168004	Brg.	No. 1 (composite).....	209	209	140.2	24.0	7.1	1919	Oshkosh, Wis.
44	168593	Brg.	No. 1 (steel).....	318	295	129.3	34.0	7.6	1921	Pensacola, Fla.
45	166781	Brg.	No. 1.....	98	98	85.0	25.0	6.6	1926	Baltimore, Md.
46	168996	Brg.	No. 1.....	28	28	61.0	20.0	3.5	1912	Port Huron, Mich.
47	170423	Sew.	No. 1 (steel).....	19	19	40.0	16.1	3.0	1929	River Rouge, Mich.
48	171251	Sew.	Number One.....	74	74	70.0	24.0	5.4	1910	Alameda, Calif.
49	171501	Brg.	No. 1 (steel).....	60	60	58.0	16.5	7.9	1932	East Cambridge, Mass.
50	171863	Brg.	No. 1 (steel).....	78	78	72.5	25.0	6.0	1932	Pensacola, Fla.
51	67402	Sew.	No. 2.....	253	253	81.0	60.2	5.2	1890	Duluth, Minn.
52	163732	Brg.	No. 2.....	110	110	78.0	31.6	5.7	1880	Houghton, Mich.
53	168005	Brg.	No. 2 (composite).....	209	209	146.2	24.0	7.1	1919	Oshkosh, Wis.
54	168938	Sew.	No. 2.....	12	12	40.5	14.0	2.9	Rockport, Ont.
55	168582	Brg.	No. 2.....	98	98	84.0	25.0	6.6	1926	Baltimore, Md.
56	169549	Brg.	Number Two.....	277	274	109.9	33.9	7.4	1926	do.
57	169762	Brg.	No. 2.....	15	15	70.2	10.0	2.9	1926	Antiquity, Ohio.
58	169881	Brg.	No. 2.....	352	352	116.0	30.1	8.8	1927	Connelly, N. Y.
59	169895	Sew.	No. 2.....	100	100	78.9	26.3	5.7	1905	Oswego, N. Y.
60	170424	Sew.	No. 2.....	8	8	32.3	14.0	2.0	1920	Trenton, Mich.
61	170458	Sew.	No. 2 (steel).....	70	70	60.0	24.0	4.5	1920	River Rouge, Mich.
62	171252	Sew.	Number Two.....	74	74	70.0	24.0	5.4	1920	Alameda, Calif.
63	171441	Brg.	No. 2.....	17	17	40.8	16.0	3.0	1917	Harsens Island, Mich.
64	162235	Brg.	No. 3.....	80	80	75.0	22.0	6.0	1897	Detroit, Mich.
65	163160	Sew.	No. 3 (steel).....	617	617	131.0	36.0	12.6	1907	Manitowoc, Wis.
66	164511	Brg.	No. 3.....	463	463	124.9	36.2	12.3	1907	Wilmington, Del.
67	166285	Sew.	No. 3 (steel).....	390	390	110.2	30.3	7.5	1915	Buffalo, N. Y.
68	168006	Brg.	No. 3 (composite).....	209	209	140.2	24.0	7.1	1919	Oshkosh, Wis.
69	168414	Brg.	No. 3.....	169	169	97.3	28.0	7.0	1922	Seaford, Del.
70	169583	Brg.	No. 3.....	67	67	68.0	22.0	5.6	1926	Baltimore, Md.
71	170425	Sew.	No. 3.....	8	8	36.4	13.3	2.0	1920	Trenton, Mich.

1 Formerly barge H. & N. Y. T. Co. No. 18.

a Catherine C. Ryan.

b Catherine C. Boles.

1 Formerly st. s Suremico

Unrigged Vessels

759

Line No	Service	Crew	Name of owner	Home port	Address of owner
1	Fsh.	0	Fidalgo Island Packing Co. (Me.)	Seattle, Wash.	Central Building.
2	Fsh.	0	Booth Salmon Co. (Del.)	do.	Burke Building.
3	Frt.	1	Anthony O'Boyle (N. Y.)	New York, N. Y.	15 Moore Street.
4	Frt.	1	Nichols Bros. (Va.)	Norfolk, Va.	1205 National Bank Commerce Building.
5	Frt.	1	Nickum and Kelly Sand & Gravel Co. (Oreg.)	Portland, Oreg.	115 East Water Street.
6	Frt.	1	Edward G. Murray Lighterage & Transportation Co. (N. Y.)	Albany, N. Y.	Waterford, N. Y.
7	Frt.	1	Star Sand Co. (Oreg.)	Portland, Oreg.	525 River Street.
8	Frt.	1	Union Oil Co. of California (Calif.)	Los Angeles, Calif.	Union Oil Building.
9	Tnk.	1	do.	do.	Do.
10	Frt.	1	Western Transportation Co. (Oreg.)	Portland, Oreg.	Pittock Building.
11	Frt.	1	do.	do.	Do.
12	Frt.	1	do.	do.	Do.
13	Frt.	1	do.	do.	Do.
14	Frt.	1	Portland Shipbuilding Co. (Oreg.)	do.	Do.
15	Frt.	0	Pioneer Transport Co. (Wash.)	Seattle, Wash.	Foot Nebraska Street.
16	Fsh.	0	San Juan Fishing & Packing Co. (Wash.)	do.	901 Harrison Street.
17	Frt.	1	C. A. Tuttle	do.	Foot Stacy Street.
18	Frt.	0	Nome Harbor Lighterage Co. (Alaska)	Nome, Alaska.	Chelan, Wash.
19	Frt.	1	do.	do.	do.
20	Frt.	0	Lomen Commercial Co. (Alaska)	do.	do.
21	Frt.	0	do.	do.	do.
22	Frt.	1	Grain Transit Corporation (N. Y.)	New York, N. Y.	21 West Street.
23	Frt.	1	New York & Albany Lighterage Co. (N. Y.)	do.	Pier 39, North River.
24	Frt.	1	Clyde-Mallory Lines (Me.)	do.	Pier 36, North River.
25	Frt.	1	Eastern Transportation Co. (Del.)	Wilmington, Del.	7 West Tenth Street.
26	Frt.	5	Kelley Island Line & Transport Co. (Ohio)	Sandusky, Ohio.	Foot McDonough Street.
27	Frt.	5	Clark Dredging Co. (Tex.)	Galveston, Tex.	U. S. National Bank Building.
28	Frt.	6	Knappton Towboat Co. (Wash.)	Astoria, Oreg.	Foot Fourteenth Street.
29	Frt.	1	Simmons Lee Corporation (N. Y.)	New York, N. Y.	44 Whitehall Street.
30	Frt.	1	Lomen Commercial Co. (Alaska)	Nome, Alaska.	do.
31	Frt.	1	John H. Winnett	New York, N. Y.	c/o Jos. Ryan, 15 Moore Street.
32	Frt.	1	O'Brien Bros. (N. Y.)	do.	233 Broadway.
33	Fsh.	0	Natives of Annette Islands Reserve (Alaska)	Ketchikan, Alaska.	c/o W. A. Pries, trustee.
34	Fsh.	0	do.	do.	Do.
35	Frt.	1	New York & Cuba Mail Steamship Co. (Me.)	New York, N. Y.	Foot Wall Street.
36	Frt.	0	Foss Launch & Tug Co. (Wash.)	Tacoma, Wash.	400 Dock Street.
37	Frt.	0	Red Star Towing & Transportation Co. (W. Va.)	New York, N. Y.	21 West Street.
38	Fsh.	0	Edward Jacobsen	Seward, Alaska.	do.
39	Drg.	1	M. J. Dady Engineering & Contracting Co. (N. Y.)	New York, N. Y.	367 Fulton Street (B).
40	Frt.	0	Alaska Packers Association (Wash.)	Unalaska, Alaska.	Naknek, Alaska.
41	Frt.	2	Duluth-Superior Dredging Co. (Minn.)	Duluth, Minn.	Foot Forty-fifth Avenue West.
42	Frt.	2	Hearn Oil Co. (Del.)	Wilmington, Del.	Third and Commerce Streets.
43	Frt.	1	Fox River Navigation Co. (Wis.)	Milwaukee, Wis.	Kaukauna, Wis.
44	Tnk.	2	Becher Asphalt Paving Co. (Fla.)	Miami, Fla.	1217 North Bayshore Drive.
45	Drg.	1	National Dredging Co. (Del.)	New York, N. Y.	233 Broadway.
46	Pld.	1	Wm. J. Small	Port Huron, Mich.	211 Quay Street.
47	Pld.	1	Orville C. Howey	Detroit, Mich.	2749 Third Street, Trenton, Mich.
48	Fsh.	1	Alaska Packers Association (Calif.)	San Francisco, Calif.	111 California Street.
49	Tnk.	1	E. W. Johnson	Boston, Mass.	366 Broad Street, Lynn, Mass.
50	Tnk.	1	H. J. Gardner	Pensacola, Fla.	Route 3, Box 415.
51	Frt.	0	Marine Iron & Shipbuilding Co. (Del.)	Duluth, Minn.	Foot Eleventh Avenue W.
52	Drg.	8	Zenith Dredge Co. (Minn.)	do.	Alworth Building.
53	Frt.	1	Fox River Navigation Co. (Wis.)	Milwaukee, Wis.	Kaukauna, Wis.
54	Frt.	1	Ralph L. Reid	Cape Vincent, N. Y.	Alexandria Bay, N. Y.
55	Drg.	1	National Dredging Co. (Del.)	New York, N. Y.	233 Broadway.
56	Drg.	22	W. T. Price Dredging Corporation (Fla.)	Miami, Fla.	3200 Southwest Twenty-seventh Street.
57	Fer.	1	St. Albans Ferry Co. (W. Va.)	Pittsburgh, Pa.	St. Albans, W. Va.
58	Frt.	1	Nassau Sand and Gravel Co. (N. Y.)	New York, N. Y.	17 Battery Place.
59	Drg.	3	Augustus H. Hineckley	Ogdensburg, N. Y.	Parishville, N. Y.
60	Pld.	1	Orville C. Howey	Detroit, Mich.	2749 Third Street, Trenton, Mich.
61	Frt.	1	Candler Dock & Dredging Co. (Mich.)	do.	8145 Medina Avenue.
62	Fsh.	1	Alaska Packers Association (Calif.)	San Francisco, Calif.	111 California Street.
63	Drg.	1	Samuel Gore	Port Huron, Mich.	Algonac, Mich.
64	Frt.	1	United States Dredging Co. (Del.)	Detroit, Mich.	33 North La Salle Street, Chicago, Ill.
65	Frt.	2	Duluth-Superior Dredging Co. (Minn.)	Duluth, Minn.	Foot Forty-fifth Avenue West.
66	Drg.	2	M. J. Dady Engineering & Contracting Co. (N. Y.)	New York, N. Y.	367 Fulton Street (H).
67	Msc.	1	Dunbar & Sullivan Dredging Co. (N. Y.)	Buffalo, N. Y.	c/o W. J. Dugan, 254 Court Street.
68	Frt.	1	Fox River Navigation Co. (Wis.)	Milwaukee, Wis.	Kaukauna, Wis.
69	Frt.	0	A. P. Vane	Wilmington, Del.	Seaford, Del.
70	Msc.	1	National Dredging Co. (Del.)	New York, N. Y.	233 Broadway.
71	Frt.	0	Orville C. Howey	Detroit, Mich.	2749 Third Street, Trenton, Mich.

† Formerly barge
 ‡ Elizabeth H. Gross.
 § Iron Cross.

† Formerly U. S. E. C. scow No. 2.

Line No.	Official No.	Rig	Name of vessel	Tonnage		Register dimensions			When built	Where built
				Gross	Net	Length	Breadth	Depth		
1	171253	Sow.	Number Three.....	74	74	<i>Feet</i> 70.0	<i>Feet</i> 24.0	<i>Feet</i> 5.4	1910	Alameda, Calif.
2	163161	Sew.	No. 4 (steel).....	617	617	136.0	36.0	12.6	1907	Manitowoc, Wis.
3	164382	Brg.	No. 4.....	462	462	125.0	36.1	12.3	1906	Wilmington, Del.
4	165722	Brg.	No. 4.....	172	172	139.0	22.0	6.4	1914	Oshkosh, Wis.
5	167679	Brg.	No. 4.....	271	267	92.6	22.0	7.0	1919	Baltimore, Md.
6	163344	Sew.	No. 4.....	15	15	31.0	13.0	4.0	1921	Dry Bay, Alaska.
7	163367	Brg.	No. 4 (composite).....	213	213	141.2	24.0	7.2	1921	Oshkosh, Wis.
8	163354	Brg.	No. 4.....	98	98	85.0	25.0	6.6	1926	Tampa, Fla.
9	163344	Sew.	No. 4 (composite).....	277	251	122.6	36.5	6.7	1922	Superior, Wis.
10	169891	Brg.	No. 4.....	352	352	116.0	36.1	8.8	1927	Connelly, N. Y.
11	171254	Sew.	Number Four.....	74	74	70.0	24.0	5.4	1927	Alameda, Calif.
12	171530	Sow.	No. 4.....	33	33	49.5	20.0	4.1	1932	Trenton, Mich.
13	67485	Brg.	No. 5.....	41	41	62.0	20.0	4.0	1902	Wells Island, N. Y.
14	130776	Brg.	Number Five.....	909	796	192.7	34.7	17.0	1896	Bath, Me.
15	165766	Brg.	No. 5.....	149	149	137.0	21.0	6.0	1914	Oshkosh, Wis.
16	163368	Brg.	No. 5 (composite).....	213	213	141.2	24.0	7.2	1921do.
17	169485	Brg.	No. 5.....	98	98	85.0	25.0	6.6	1926	Tampa, Fla.
18	169630	Drg.	No. 5.....	350	350	116.3	34.8	8.0	1927	Wilmington, Del.
19	169634	Drg.	No. 5.....	482	400	100.5	36.3	9.6	1894	Cleveland, Ohio
20	169954	Sow.	No. 5.....	48	48	51.3	25.9	3.0	1925	Detroit, Mich.
21	170125	Brg.	No. 5 (steel).....	140	140	100.0	26.0	6.5	1928	Pittsburgh, Pa.
22	170281	Sew.	No. 5.....	107	107	100.3	24.0	6.1	1922	Duluth, Minn.
23	170916	Brg.	No. 5.....	68	68	70.4	26.1	4.5	1928	North Bend, Oreg.
24	171287	Sew.	No. 5 (steel).....	300	300	116.8	28.4	10.4	1898	Ferrysburg, Mich.
25	162455	Brg.	No. 5.....	284	284	110.0	34.0	9.0	1901	Wilmington, Del.
26	168154	Brg.	No. 6.....	162	162	137.7	23.0	6.4	1916	Oshkosh, Wis.
27	169241	Drg.	No. 6.....	326	254	96.3	35.0	8.2	1912	Oswego, N. Y.
28	169352	Brg.	No. 6 (composite).....	219	219	141.2	24.0	7.3	1925	Oshkosh, Wis.
29	169586	Brg.	No. 6 (steel).....	67	67	65.0	22.0	6.6	1926	Tampa, Fla.
30	169682	Brg.	No. 6.....	352	352	116.0	36.1	8.8	1927	Connelly, N. Y.
31	171288	Sew.	No. 6 (steel).....	300	300	116.8	28.4	10.4	1898	Ferrysburg, Mich.
32	163116	Sow.	No. 7.....	97	97	72.0	23.2	5.6	1907	Detroit, Mich.
33	163737	Sew.	No. 7.....	142	142	90.7	22.0	6.6	1898	Houghton, Mich.
34	165250	Sow.	No. 7.....	115	115	89.0	23.0	6.9	1913	Duluth, Minn.
35	168155	Brg.	No. 7.....	144	144	138.5	22.2	6.6	1918	Oshkosh, Wis.
36	170105	Drg.	No. 7 (composite).....	219	210	141.6	24.2	7.3	1928do.
37	171231	Brg.	No. 7.....	346	346	144.3	32.1	8.4	1922	New Orleans, La.
38	164512	Brg.	No. 8.....	463	463	124.9	36.2	12.3	1907	Wilmington, Del.
39	168156	Brg.	No. 8.....	145	145	140.0	22.0	5.6	1920	Oshkosh, Wis.
40	169996	Brg.	No. 8.....	352	352	116.0	36.1	8.8	1927	South Rondout, N. Y.
41	170171	Brg.	No. 8.....	47	47	64.6	24.6	3.6	1926	Islip, N. Y.
42	171617	Sew.	Number Eight.....	96	96	77.6	20.4	6.0	1927	Port Huron, Mich.
43	163078	Drg.	No. 9 (steel).....	959	959	132.0	44.4	12.8	1906	Buffalo, N. Y.
44	169730	Sow.	No. 9.....	80	80	100.4	22.2	4.6	1924	Oshkosh, Wis.
45	171733	Sew.	No. 9 (steel).....	259	259	120.0	31.6	8.4	1934	Superior, Wis.
46	67383	Hrg.	No. 10.....	200	200	92.7	30.9	8.1	1898	Grassy Point, N. Y.
47	168606	Sew.	No. 10.....	229	229	120.0	32.0	7.5	1914	Seneca Falls, N. Y.
48	169731	Hrg.	No. 10.....	145	145	140.3	22.2	5.6	1926	Oshkosh, Wis.
49	169748	Hrg.	No. 10.....	7	7	53.9	9.5	2.0	1923	Pliny, W. Va.
50	169853	Hrg.	No. 10.....	352	352	116.0	36.1	8.8	1927	South Rondout, N. Y.
51	170222	Sew.	No. 10.....	113	113	79.0	31.6	6.6	1909	Superior, Wis.
52	67467	Hrg.	No. 11.....	333	333	133.5	35.6	7.3	1901	Chelsea, Mass.
53	162321	Sew.	No. 11 (steel).....	420	420	123.6	30.2	12.2	1894	Ferrysburg, Mich.
54	168853	Sew.	No. 11.....	272	272	120.0	32.0	7.5	1914	Seneca Falls, N. Y.
55	171510	Sow.	No. 11.....	48	48	54.7	30.0	3.3	1929	Superior, Wis.
56	67336	Hrg.	No. 12.....	176	161	98.0	31.0	7.2	1897	Noank, Conn.
57	168173	Sew.	No. 12.....	172	172	95.3	26.0	9.5	1921	Duluth, Minn.
58	168921	Sew.	No. 12.....	272	272	120.0	32.0	7.5	1914	Seneca Falls, N. Y.
59	169653	Hrg.	No. 12.....	333	327	117.0	34.0	8.8	1927	Gildersleeve, Conn.
60	170170	Sow.	No. 12.....	300	300	100.0	36.0	10.0	1907	Boston, Mass.
61	164541	Sew.	No. 13.....	550	550	132.0	41.0	11.8	1907	Mobile, Ala.
62	169290	Sew.	No. 13.....	102	102	77.4	26.0	5.9	1925	Duluth, Minn.
63	130813	Hrg.	Number Fourteen.....	927	807	162.8	35.0	17.4	1899	Bath, Me.

¹ Formerly a U. S. E. C. dredge Maumee.

² Formerly U. S. E. C. dredge Sodus

Unrigged Vessels

761

Line No.	Service	Crew	Name of owner	Home port	Address of owner
1	Fsh.	1	Alaska Packers Association (Calif.)	San Francisco, Calif.	111 California Street.
2	Frt.	2	Duluth-Superior Dredging Co. (Minn.)	Duluth, Minn.	Foot Forty-fifth Avenue West.
3	Drg.	1	M. J. Dady Engineering & Contracting Co. (N. Y.)	New York, N. Y.	367 Fulton Street (B).
4	Frt.	2	Cook & Brown Lime Co. (Wis.)	Milwaukee, Wis.	Marion and Market Streets, Oshkosh, Wis.
5	Frt.	1	S. C. Loveland Co. (Del.)	Philadelphia, Pa.	151 South Front Street.
6	Fsh.	0	Fred F. Schrey	Sitka, Alaska	
7	Frt.	1	Fox River Navigation Co. (Wis.)	Milwaukee, Wis.	Kaukauna, Wis.
8	Drg.	1	National Dredging Co. (Del.)	New York, N. Y.	233 Broadway.
9	Frt.	3	Merritt-Chapman & Whitney Corporation (Del.)	Duluth, Minn.	Alworth Building.
10	Frt.	1	Nassau Sand and Gravel Co. (N. Y.)	New York, N. Y.	17 Battery Place.
11	Fsh.	1	Alaska Packers Association (Calif.)	San Francisco, Calif.	111 California Street.
12	Msc.	1	Orville C. Howey	Detroit, Mich.	2749 Third Street, Tronton, Mich.
13	Frt.	1	William Slate	Cape Vincent, N. Y.	Alexandria Bay, N. Y.
14	Frt.	1	Elmer A. Keeler Estate of	New York, N. Y.	Whitestone, L. I., N. Y.
15	Frt.	2	Cook & Brown Lime Co. (Wis.)	Milwaukee, Wis.	Marion and Market Streets, Oshkosh, Wis.
16	Frt.	1	Fox River Navigation Co. (Wis.)	do.	Kaukauna, Wis.
17	Drg.	1	National Dredging Co. (Del.)	New York, N. Y.	233 Broadway.
18	Drg.	20	Delaware Dredging Co. (Del.)	Philadelphia, Pa.	139 South Third Street.
19	Drg.	10	Waterways Engineering Corporation (Wis.)	Milwaukee, Wis.	624 McDonald Street, Green Bay, Wis.
20	Pld.	1	Inter-Lake Construction Co. (Mich.)	Detroit, Mich.	16133 Inverness Avenue.
21	Frt.	1	Ohio River Sand & Gravel Co. (W. Va.)	Pittsburgh, Pa.	310 Grant Street.
22	Frt.	1	Marine Iron & Shipbuilding Co. (Del.)	Duluth, Minn.	Eleventh Avenue West.
23	Pass.	1	Coggeshall Launch Co. (Calif.)	Eureka, Calif.	Foot F Street.
24	Frt.	1	Great Lakes Dredge & Dock Co. (N. J.)	Duluth, Minn.	Exchange Building.
25	Drg.	2	M. J. Dady Engineering & Contracting Co. (N. Y.)	New York, N. Y.	367 Fulton Street (B).
26	Frt.	2	Cook & Brown Lime Co. (Wis.)	Milwaukee, Wis.	Marion and Market Streets, Oshkosh, Wis.
27	Drg.	2	Northwestern Dredging Co. (Wis.)	do.	Sturgeon Bay, Wis.
28	Frt.	1	Fox River Navigation Co. (Wis.)	do.	Kaukauna, Wis.
29	Drg.	1	National Dredging Co. (Del.)	New York, N. Y.	233 Broadway.
30	Frt.	1	Nassau Sand and Gravel Co. (N. Y.)	do.	17 Battery Place.
31	Frt.	1	Great Lakes Dredge and Dock Co. (N. J.)	Duluth, Minn.	Exchange Building.
32	Frt.	1	United States Dredging Co. (Del.)	Detroit, Mich.	33 North La Salle Street, Chicago, Ill.
33	Frt.	0	Zenith Dredge Co. (Minn.)	Duluth, Minn.	Alworth Building.
34	Frt.	0	Duluth-Superior Dredging Co. (Minn.)	do.	Foot Forty-fifth Avenue West.
35	Frt.	2	Cook & Brown Lime Co. (Wis.)	Milwaukee, Wis.	Marion and Market Streets, Oshkosh, Wis.
36	Frt.	1	Fox River Navigation Co. (Wis.)	do.	Kaukauna, Wis.
37	Frt.	3	Belcher Towing Co. (Fla.)	Miami, Fla.	1217 Biscayne Boulevard.
38	Frt.	0	M. J. Dady Engineering & Contracting Co. (N. Y.)	New York, N. Y.	367 Fulton Street (B).
39	Frt.	2	Cook & Brown Lime Co. (Wis.)	Milwaukee, Wis.	Marion and Market Streets, Oshkosh, Wis.
40	Frt.	1	Nassau Sand & Gravel Co. (N. Y.)	New York, N. Y.	17 Battery Place.
41	Drg.	4	Gilson & Cushman (N. Y.)	do.	48 Park Avenue, Bay Shore, N. Y.
42	Msc.	1	R. C. Huffman Construction Co. (Ohio)	Ogdensburg, N. Y.	Brisbane Building, Buffalo, N. Y.
43	Frt.	15	Great Lakes Dredge & Dock Co. (N. J.)	Duluth, Minn.	Exchange Building.
44	Frt.	2	Cook & Brown Lime Co. (Wis.)	Milwaukee, Wis.	Marion and Market Streets, Oshkosh, Wis.
45	Frt.	0	Duluth Superior Dredging Co. (Minn.)	Duluth, Minn.	Foot Forty-fifth Avenue West.
46	Frt.	1	James P. McAllister	New York, N. Y.	17 State Street.
47	Frt.	1	Northwestern Dredging Co. (Wis.)	Milwaukee, Wis.	Sturgeon Bay, Wis.
48	Frt.	2	Cook & Brown Lime Co. (Wis.)	do.	Marion and Market Streets, Oshkosh, Wis.
49	Fer.	1	Nathan Quikle	Pittsburgh, Pa.	Pliny, W. Va.
50	Frt.	1	Nassau Sand & Gravel Co. (N. Y.)	New York, N. Y.	17 Battery Place.
51	Msc.	5	E. A. Whitney & Son	Milwaukee, Wis.	125 East Wells Street.
52	Frt.	1	Chiarello Brothers Co. (N. Y.)	New York, N. Y.	15 Moore Street.
53	Drg.	0	United States Dredging Co. (Del.)	Detroit, Mich.	33 North La Salle Street, Chicago, Ill.
54	Drg.	1	Northwestern Dredging Co. (Wis.)	Milwaukee, Wis.	Sturgeon Bay, Wis.
55	Frt.	1	Merritt-Chapman & Whitney Corporation (Del.)	Duluth, Minn.	Alworth Building.
56	Frt.	1	Bartley Scow Co. (N. Y.)	New York, N. Y.	17 State Street.
57	Frt.	0	Zenith Dredge Co. (Minn.)	Duluth, Minn.	Alworth Building.
58	Drg.	1	Northwestern Dredging Co. (Wis.)	Milwaukee, Wis.	Sturgeon Bay, Wis.
59	Frt.	1	Nassau Sand & Gravel Co. (N. Y.)	New York, N. Y.	17 Battery Place.
60	Drg.	2	United States Dredging Co. (Del.)	Detroit, Mich.	33 North La Salle Street, Chicago, Ill.
61	Drg.	2	M. J. Dady Engineering & Contracting Co. (N. Y.)	New York, N. Y.	367 Fulton Street (B).
62	Mso.	2	Zenith Dredge Co. (Minn.)	Duluth, Minn.	Alworth Building.
63	Frt.	1	Elmer A. Keeler Estate of	New York, N. Y.	Whitestone, L. I., N. Y.

Line No.	Official No.	Rig	Name of vessel	Tonnage		Register dimensions			When built	Where built	
				Gross	Net	Length	Breadth	Depth			
							<i>Feet</i>	<i>Feet</i>	<i>Feet</i>		
1	164542	Sew.	No. 14.....	650	650	132.0	41.0	11.8	1908	Pascagoula, Miss.....	
2	164558	Sew.	No. 14.....	277	277	96.5	27.2	11.2	1908	Green Bay, Wis.....	
3	169708	Sew.	No. 14.....	333	327	116.0	34.0	8.8	1927	Gildersleeve, Conn.....	
4	171280	Sew.	No. 14.....	64	64	65.4	24.0	4.9	1931	Duluth, Minn.....	
5	164796	Sew.	No. 15.....	152	152	107.0	34.0	8.2	1912	Wilmington, Del.....	
6	164000	Sew.	No. 16 (steel).....	451	451	137.0	32.0	11.4	1908	Ferrysburg, Mich.....	
7	164060	Sew.	No. 16.....	258	258	120.0	27.9	10.0	1900	Milwaukee, Wis.....	
8	164797	Sew.	No. 16.....	152	152	107.0	34.0	8.3	1912	Wilmington, Del.....	
9	168008	Sew.	No. 16.....	285	279	112.7	33.5	8.9	1919	Greenbush, Mass.....	
10	169741	Sew.	No. 16.....	333	327	117.0	34.0	8.8	1927	Gildersleeve, Conn.....	
11	162943	Sew.	No. 17 (steel).....	206	206	99.9	26.1	9.0	1906	Manitowoc, Wis.....	
12	168009	Sew.	No. 17.....	279	279	112.7	33.5	8.9	1920	Greenbush, Mass.....	
13	163206	Sew.	No. 18 (steel).....	394	394	125.0	30.0	12.0	1907	Ferrysburg, Mich.....	
14	168010	Sew.	No. 18.....	284	279	112.7	33.5	8.0	1920	Greenbush, Mass.....	
15	169742	Sew.	No. 18.....	333	327	117.0	34.0	8.8	1927	Gildersleeve, Conn.....	
16	130840	Brg.	Number Nineteen.....	932	823	189.0	35.1	18.0	1899	Bath, Me.....	
17	168011	Sew.	No. 19.....	284	279	112.7	33.5	8.9	1920	Greenbush, Mass.....	
18	162946	Sew.	No. 20 (steel).....	772	772	162.0	40.2	12.5	1905	Manitowoc, Wis.....	
19	164031	Sew.	No. 20 (steel).....	515	515	129.0	30.6	12.0	1904	do.....	
20	164559	Sew.	No. 20.....	289	289	120.5	29.4	9.3	1911	Green Bay, Wis.....	
21	168012	Sew.	No. 20.....	284	279	112.7	33.5	8.9	1920	Greenbush, Mass.....	
22	170094	Sew.	No. 20.....	348	348	116.0	36.0	8.8	1928	Gildersleeve, Conn.....	
23	163759	Sew.	No. 21 (steel).....	974	974	180.1	37.4	13.8	1907	Manitowoc, Wis.....	
24	164032	Sew.	No. 21 (steel).....	872	872	180.0	39.8	13.0	1906	do.....	
25	165280	Sew.	No. 21.....	195	195	103.2	32.8	6.8	1904	Milwaukee, Wis.....	
26	168284	Sew.	No. 21.....	284	279	112.7	33.5	8.9	1921	Greenbush, Mass.....	
27	168979	Sew.	No. 21.....	196	196	102.3	31.3	7.1	1923	Manitowoc, Wis.....	
28	171651	Brg.	No. 21 (steel).....	413	413	135.0	36.0	9.7	1931	Ashtabula Harbor, Ohio.....	
29	169204	Sew.	No. 22.....	581	581	140.7	38.0	10.6	1908	Wilmington, Del.....	
30	170236	Sew.	No. 22.....	345	345	115.1	35.8	8.8	1929	Gildersleeve, Conn.....	
31	171652	Brg.	No. 22 (steel).....	413	413	135.0	36.0	9.7	1931	Ashtabula Harbor, Ohio.....	
32	169205	Sew.	No. 21.....	581	581	140.7	38.0	10.6	1908	Wilmington, Del.....	
33	169911	Sew.	No. 23.....	223	223	100.0	32.0	7.8	Unknown.....	
34	171653	Brg.	No. 23 (steel).....	413	413	135.0	36.0	9.7	1931	Ashtabula Harbor, Ohio.....	
35	169912	Sew.	No. 24.....	269	269	112.0	33.4	8.7	Unknown.....	
36	171285	Brg.	No. 24.....	302	302	115.8	35.0	8.8	1929	South Rondout, N. Y.....	
37	171654	Brg.	No. 24 (steel).....	413	413	135.0	36.0	9.7	1931	Ashtabula Harbor, Ohio.....	
38	168982	Sew.	No. 25.....	222	222	105.1	28.5	8.8	1923	Manitowoc, Wis.....	
39	169913	Sew.	No. 25.....	292	292	112.2	33.5	8.6	Unknown.....	
40	171241	Sew.	No. 25 (steel).....	633	633	150.1	42.5	11.2	1930	Manitowoc, Wis.....	
41	171386	Sew.	No. 25 (steel).....	581	581	144.5	36.9	11.8	1923	Newport News, Va.....	
42	168983	Sew.	No. 26.....	222	222	105.1	28.3	8.8	1923	Manitowoc, Wis.....	
43	169905	Sew.	No. 26.....	94	94	78.5	23.5	6.4	1920	Green Bay, Wis.....	
44	169914	Sew.	No. 26.....	248	248	110.0	31.7	8.3	Unknown.....	
45	171286	Brg.	No. 26.....	352	352	115.5	35.8	8.6	1929	South Rondout, N. Y.....	
46	171387	Sew.	No. 26 (steel).....	581	581	144.5	36.9	11.8	1923	Newport News, Va.....	
47	169906	Sew.	No. 27.....	91	91	80.4	21.8	6.3	1920	Green Bay, Wis.....	
48	169915	Sew.	No. 27.....	262	262	110.0	32.0	8.4	Unknown.....	
49	171373	Brg.	No. 27.....	354	354	95.2	36.0	7.0	1924	Manitowoc, Wis.....	
50	171704	Sew.	No. 27.....	296	296	111.0	31.8	9.0	1900	Baltimore, Md.....	
51	164910	Brg.	No. 28.....	287	287	103.1	33.2	9.4	1010	Verplanck, N. Y.....	
52	165620	Sew.	No. 28.....	186	186	104.9	29.4	6.8	1914	Green Bay, Wis.....	
53	169916	Sew.	No. 28.....	255	255	109.7	32.0	8.4	Unknown.....	
54	166990	Sew.	No. 29.....	112	112	78.8	28.3	6.1	1914	Green Bay, Wis.....	
55	171306	Sew.	No. 29 (steel).....	421	421	126.0	34.7	10.9	1931	Manitowoc, Wis.....	
56	171505	Sew.	No. 29.....	296	296	111.0	31.8	9.0	1900	Baltimore, Md.....	
57	166989	Sew.	No. 30.....	454	454	135.0	33.4	11.8	1910	Green Bay, Wis.....	
58	166212	Brg.	No. 30.....	316	311	110.5	32.5	9.5	1916	Gildersleeve, Conn.....	
59	170223	Sew.	No. 30.....	40	40	50.0	29.7	3.3	1925	Detroit, Mich.....	
60	166249	Brg.	No. 31.....	316	310	110.5	32.5	9.5	1916	Gildersleeve, Conn.....	

1 Formerly U. S. Q. M. C. scow No. 4.
 1 Formerly U. S. E. C. barge No. 13.

1 Formerly U. S. E. C. barge No. 14.

Unrigged Vessels

763

Line No.	Service	Crew	Name of owner	Home port	Address of owner
1	Drg.	2	M. J. Dady Engineering & Contracting Co. (N. Y.)	New York, N. Y.	367 Fulton Street (B).
2	Drg.	1	Northwestern Dredging Co. (Wis.)	Milwaukee, Wis.	Sturgeon Bay, Wis.
3	Frt.	1	Nassau Sand & Gravel Co. (N. Y.)	New York, N. Y.	17 Battery Place.
4	Frt.	0	Zenith Dredge Co. (Minn.)	Duluth, Minn.	Alworth Building.
5	Frt.	1	M. J. Dady Engineering & Contracting Co. (N. Y.)	New York, N. Y.	367 Fulton Street (B).
6	Frt.	0	Great Lakes Dredge & Dock Co. (N. J.)	Duluth, Minn.	Exchange Building.
7	Lgt.	0	Roy R. Lova	Grand Haven, Mich.	c/o Love Construction & Engineering Co., Muskegon, Mich.
8	Frt.	1	M. J. Dady Engineering & Contracting Co. (N. Y.)	New York, N. Y.	367 Fulton Street (B).
9	Frt.	1	Boston Sand & Gravel Co. (Mass.)	Boston, Mass.	88 Broad Street.
10	Frt.	1	Nassau Sand & Gravel Co. (N. Y.)	New York, N. Y.	17 Battery Place.
11	Frt.	1	United States Dredging Co. (Del.)	Wilmington, Del.	100 West Tenth Street.
12	Frt.	1	Boston Sand & Gravel Co. (Mass.)	Boston, Mass.	88 Broad Street.
13	Frt.	1	United States Dredging Co. (Del.)	Detroit, Mich.	33 North La Salle Street, Chicago, Ill.
14	Frt.	1	Boston Sand & Gravel Co. (Mass.)	Boston, Mass.	88 Broad Street.
15	Frt.	1	Nassau Sand & Gravel Co. (N. Y.)	New York, N. Y.	17 Battery Place.
16	Frt.	1	Elmer A. Keeler, Estate of	do.	Whitestone, L. I., N. Y.
17	Frt.	1	Boston Sand & Gravel Co. (Mass.)	Boston, Mass.	88 Broad Street.
18	Frt.	0	Great Lakes Dredge & Dock Co. (N. J.)	Duluth, Minn.	Exchange Building.
19	Frt.	1	do.	do.	do.
20	Drg.	1	Northwestern Dredging Co. (Wis.)	Milwaukee, Wis.	Sturgeon Bay, Wis.
21	Frt.	1	Boston Sand & Gravel Co. (Mass.)	Boston, Mass.	88 Broad Street.
22	Frt.	1	Nassau Sand & Gravel Co. (N. Y.)	New York, N. Y.	17 Battery Place.
23	Frt.	0	Great Lakes Dredge & Dock Co. (N. J.)	Duluth, Minn.	Exchange Building.
24	Frt.	1	do.	do.	do.
25	Lgt.	1	Waterways Engineering Co. (Wis.)	Milwaukee, Wis.	c/o Northern Trust Co. (receiver), 309 East Walnut Street, Green Bay, Wis.
26	Frt.	1	Boston Sand & Gravel Co. (Mass.)	Boston, Mass.	88 Broad Street.
27	Msc.	1	Edward E. Gillen Co. (Wis.)	Milwaukee, Wis.	626 East Wisconsin Avenue.
28	Frt.	1	Great Lakes Dredge & Dock Co. (N. J.)	Duluth, Minn.	Exchange Building.
29	Drg.	1	M. J. Dady Engineering & Contracting Co. (N. Y.)	New York, N. Y.	367 Fulton Street (B).
30	Frt.	1	Nassau Sand & Gravel Co. (N. Y.)	do.	17 Battery Place.
31	Frt.	1	Great Lakes Dredge & Dock Co. (N. J.)	Duluth, Minn.	Exchange Building.
32	Drg.	1	M. J. Dady Engineering & Contracting Co. (N. Y.)	New York, N. Y.	367 Fulton Street (B).
33	Frt.	1	Boston Sand & Gravel Co. (Mass.)	Boston, Mass.	88 Broad Street.
34	Frt.	1	Great Lakes Dredge & Dock Co. (N. J.)	Duluth, Minn.	Exchange Building.
35	Frt.	1	Boston Sand & Gravel Co. (Mass.)	Boston, Mass.	88 Broad Street.
36	Frt.	1	Nassau Sand & Gravel Co. (N. Y.)	New York, N. Y.	17 Battery Place.
37	Frt.	1	Great Lakes Dredge & Dock Co. (N. J.)	Duluth, Minn.	Exchange Building.
38	Drg.	1	McMullen & Pitz Construction Co. (Wis.)	Milwaukee, Wis.	923 Commercial Street, Manitowoc, Wis.
39	Frt.	1	Boston Sand & Gravel Co. (Mass.)	Boston, Mass.	88 Broad Street.
40	Msc.	1	Edward E. Gillen Co. (Wis.)	Milwaukee, Wis.	626 East Wisconsin Avenue.
41	Frt.	1	Great Lakes Dredge & Dock Co. (N. J.)	Duluth, Minn.	Exchange Building.
42	Drg.	1	McMullen & Pitz Construction Co. (Wis.)	Milwaukee, Wis.	923 Commercial Street, Manitowoc, Wis.
43	Msc.	1	Waterways Engineering Corporation (Wis.)	do.	924 McDonald St., Green Bay, Wis.
44	Frt.	1	Boston Sand & Gravel Co. (Mass.)	Boston, Mass.	88 Broad Street.
45	Frt.	1	Nassau Sand & Gravel Co. (N. Y.)	New York, N. Y.	17 Battery Place.
46	Frt.	1	Great Lakes Dredge & Dock Co. (N. J.)	Duluth, Minn.	Exchange Building.
47	Msc.	1	Waterways Engineering Co. (Wis.)	Milwaukee, Wis.	c/o Northern Trust Co., 309 Walnut Street, Green Bay, Wis.
48	Frt.	1	Boston Sand & Gravel Co. (Mass.)	Boston, Mass.	88 Broad Street.
49	Drg.	8	McMullen & Pitz Construction Co. (Wis.)	Milwaukee, Wis.	923 Commercial Street, Manitowoc, Wis.
50	Drg.	1	H. C. Huffman Construction Co. (Ohio)	Ogdensburg, N. Y.	Brisbane Building, Buffalo, N. Y.
51	Frt.	1	Joseph H. Moran	New York, N. Y.	17 Battery Place.
52	Msc.	4	Waterways Engineering Co. (Wis.)	Milwaukee, Wis.	c/o Northern Trust Co., 309 Walnut Street, Green Bay, Wis.
53	Frt.	1	Boston Sand & Gravel Co. (Mass.)	Boston, Mass.	88 Broad Street.
54	Msc.	1	Northwestern Dredging Co. (Wis.)	Milwaukee, Wis.	Sturgeon Bay, Wis.
55	Drg.	1	Edward E. Gillen Co. (Wis.)	do.	626 Wisconsin Avenue.
56	Drg.	1	H. C. Huffman Construction Co. (Ohio)	Ogdensburg, N. Y.	Brisbane Building, Buffalo, N. Y.
57	Drg.	1	Edward E. Gillen Co. (Wis.)	Milwaukee, Wis.	626 East Wisconsin Avenue.
58	Frt.	1	Boston Sand & Gravel Co. (Mass.)	Boston, Mass.	88 Broad Street.
59	Msc.	1	Merritt-Chapman & Whitney Corporation (Del.)	Duluth, Minn.	Alworth Building.
60	Frt.	1	Boston Sand & Gravel Co. (Mass.)	Boston, Mass.	88 Broad Street.

* Formerly barge Cyrus.

* Formerly barge Edgar.

Unrigged Vessels

Line No.	Official No.	Rig	Name of vessel	Tonnage		Register dimensions			When built	Where built	
				Gross	Net	Length	Breadth	Depth			
							Feet	Feet	Feet		
1	170224	Scw.	No. 31.....	40	40	50.0	29.7	3.3	1925	Detroit, Mich.....	
2	171374	Scw.	No. 31.....	191	191	102.4	31.1	6.8	1925	Manitowoc, Wis.....	
3	166314	Brg.	No. 32.....	316	310	110.5	37.5	9.5	1916	Gldersleeve, Conn.....	
4	67410	Brg.	No. 33.....	382	372	160.0	23.6	11.6	1900	Wilmington, Del.....	
5	166591	Brg.	No. 33.....	316	310	110.5	32.5	9.5	1916	Gldersleeve, Conn.....	
6	169967	Scw.	No. 33.....	67	67	57.6	32.5	4.2	1920	Green Bay, Wis.....	
7	171375	Scw.	No. 33.....	222	222	105.1	28.3	8.8	1926	Manitowoc, Wis.....	
8	169647	Brg.	No. 34.....	314	309	110.0	32.5	9.5	1917	Gldersleeve, Conn.....	
9	171376	Scw.	No. 34.....	123	123	70.0	33.0	6.1	1927	Manitowoc, Wis.....	
10	163791	Scw.	No. 35 (steel).....	420	420	125.6	30.2	12.2	1900	Ferrysburg, Mich.....	
11	166730	Brg.	No. 35.....	314	309	110.0	32.5	9.5	1917	Gldersleeve, Conn.....	
12	171377	Scw.	No. 35.....	123	123	70.0	33.0	6.1	1928	Manitowoc, Wis.....	
13	166841	Brg.	No. 36.....	314	309	110.0	32.5	9.5	1917	Gldersleeve, Conn.....	
14	171378	Scw.	No. 36.....	123	123	70.0	33.0	6.1	1930	Manitowoc, Wis.....	
15	169965	Scw.	No. 37.....	362	362	123.9	34.2	10.0	1907	Port Clinton, Ohio.....	
16	167960	Scw.	No. 38 (steel).....	572	572	148.7	36.2	11.8	1908	Manitowoc, Wis.....	
17	169966	Scw.	No. 38.....	349	349	123.0	34.2	9.6	1907	Port Clinton, Ohio.....	
18	169907	Scw.	No. 41.....	90	90	58.6	31.4	5.7	1922	Green Bay, Wis.....	
19	168686	Scw.	No. 42 (steel).....	480	480	138.0	32.4	11.9	1911	Ferrysburg, Mich.....	
20	169967	Scw.	No. 42.....	106	106	66.3	33.3	5.5	1924	Green Bay, Wis.....	
21	169908	Scw.	No. 43.....	229	200	88.3	32.3	6.7	1872	Dubuque, Iowa.....	
22	171426	Brg.	No. 47.....	149	149	85.0	26.5	7.3	Unknown.....	
23	169228	Brg.	No. 48 (composite).....	247	247	97.4	35.0	8.1	1907	Detroit, Mich.....	
24	171242	Scw.	No. 53 (steel).....	872	872	184.8	40.0	13.0	1925	Manitowoc, Wis.....	
25	170155	Brg.	No. 55 (steel).....	721	678	165.1	42.6	12.1	1927	do.....	
26	170156	Brg.	No. 56 (steel).....	721	678	165.1	42.0	12.1	1927	do.....	
27	171269	Scw.	No. 56 (steel).....	1,174	1,174	222.8	42.4	14.7	1928	do.....	
28	170066	Scw.	No. 57 (steel).....	402	402	120.0	42.5	9.5	1928	River Rouge, Mich.....	
29	170067	Scw.	No. 58 (steel).....	402	402	120.0	42.5	9.5	1928	do.....	
30	171307	Scw.	No. 59 (steel).....	1,174	1,174	222.8	42.4	14.7	1931	Lorain, Ohio.....	
31	167981	Brg.	No. 60 (steel).....	420	420	143.2	30.6	10.6	1912	Ashabula, Ohio.....	
32	167982	Brg.	No. 62 (steel).....	493	493	150.6	32.2	11.1	1914	do.....	
33	170671	Brg.	No. 62.....	483	483	102.8	30.8	7.5	1918	Kingston, N. Y.....	
34	166679	Brg.	No. 66.....	314	314	109.9	35.1	8.8	1916	Brooklyn, N. Y.....	
35	166960	Brg.	No. 67.....	309	309	107.7	35.2	9.0	1917	do.....	
36	166762	Brg.	No. 68.....	312	312	108.5	35.2	8.8	1917	do.....	
37	171382	Brg.	No. 70.....	82	82	70.2	26.0	5.4	1924	Aberdeen, Wash.....	
38	169528	Brg.	No. 71.....	272	269	110.0	32.2	8.4	1920	Arverne, N. Y.....	
39	170277	Brg.	No. 72.....	251	251	110.2	32.2	8.4	1920	do.....	
40	169529	Brg.	No. 73.....	274	272	110.0	32.2	8.4	1920	do.....	
41	169530	Brg.	No. 74.....	250	247	110.5	32.4	7.8	1920	do.....	
42	170278	Brg.	No. 75.....	251	251	110.2	32.2	8.4	1920	do.....	
43	166735	Scw.	No. 78.....	681	681	156.0	40.8	13.5	1914	Albany, N. Y.....	
44	171477	Scw.	No. 82 (steel).....	215	215	100.0	30.0	8.0	1908	Buffalo, N. Y.....	
45	171439	Scw.	No. 86 (steel).....	131	131	102.0	24.0	6.0	1922	Detroit, Mich.....	
46	171432	Scw.	No. 87 (steel).....	129	129	100.5	24.0	6.1	1922	do.....	
47	171232	Brg.	No. 98.....	181	181	98.0	34.0	6.4	1927	Ostrand, Wash.....	
48	168257	Scw.	No. 100.....	33	33	49.8	18.4	4.0	1920	Detroit, Mich.....	
49	163134	Brg.	No. 101.....	261	261	100.0	33.2	9.0	1907	Brooklyn, N. Y.....	
50	163085	Brg.	No. 102.....	266	266	100.0	33.3	9.1	1907	do.....	
51	171648	Brg.	No. 110 (steel).....	167	167	99.4	22.0	8.0	1933	West New Brighton, N. Y.....	
52	167632	Brg.	No. 116 (steel).....	320	320	175.0	26.0	10.0	1919	Ambridge, Pa.....	
53	170102	Scw.	No. 142 (steel).....	360	349	130.0	33.0	9.6	1928	River Rouge, Mich.....	
54	171302	Scw.	No. 143 (steel).....	397	397	130.6	39.2	8.8	1931	Manitowoc, Wis.....	
55	171303	Scw.	No. 144 (steel).....	397	397	130.6	39.8	8.8	1931	do.....	
56	170496	Scw.	No. 207.....	170	170	87.5	30.4	7.6	1924	Port Ewen, N. Y.....	
57	170497	Scw.	No. 208.....	180	180	93.5	30.0	7.6	1924	do.....	
58	170071	Brg.	No. 220 (steel).....	318	318	135.0	27.0	7.5	1927	Pittsburgh, Pa.....	
59	170072	Brg.	No. 221 (steel).....	318	318	135.0	27.0	7.5	1927	do.....	
60	170073	Brg.	No. 222 (steel).....	318	318	135.0	27.0	7.5	1927	do.....	
61	170074	Brg.	No. 223 (steel).....	318	318	135.0	27.0	7.5	1927	do.....	
62	170075	Brg.	No. 224 (steel).....	318	318	135.0	27.0	7.5	1927	do.....	
63	169477	Brg.	No. 225 (steel).....	292	292	135.0	27.0	8.5	1925	do.....	
64	169478	Brg.	No. 226 (steel).....	292	292	135.0	27.0	8.5	1925	do.....	
65	169479	Brg.	No. 227 (steel).....	292	292	135.0	27.0	8.5	1925	do.....	
66	169480	Brg.	No. 228 (steel).....	292	292	135.0	27.0	8.5	1925	do.....	

1 Formerly barge Anson.

2 Formerly barge Wesley.

3 Formerly barge Willis.

4 Formerly barge Woodrow.

5 Formerly barge H. Eads.

6 Formerly U. S. E. C. scow No. 4.

7 Formerly U. S. E. C. scow No. 5.

8 Formerly U. S. E. C. dredge Appleton.

Unrigged Vessels

Line No.	Service	Crew	Name of owner	Home port	Address of owner
1	Msc.	1	Merritt-Chapman & Whitney Corporation (Del.)	Duluth, Minn.	Alworth Building.
2	Misc.	1	McMullen & Pitz Construction Co. (Wis.)	Milwaukee, Wis.	923 Commercial Street, Manitowoc, Wis.
3	Frt.	0	Boston Sand & Gravel Co. (Mass.)	Boston, Mass.	88 Broad Street.
4	Frt.	1	John McAndrews	Philadelphia, Pa.	2937 North Twenty-sixth Street.
5	Frt.	0	Boston Sand & Gravel Co. (Mass.)	Boston, Mass.	88 Broad Street.
6	Misc.	1	Northwestern Dredging Co. (Wis.)	Milwaukee, Wis.	Sturgeon Bay, Wis.
7	Drg.	1	McMullen & Pitz Construction Co. (Wis.)	do.	923 Commercial Street, Manitowoc, Wis.
8	Frt.	1	Boston Sand & Gravel Co. (Mass.)	Boston, Mass.	88 Broad Street.
9	Misc.	1	McMullen & Pitz Construction Co. (Wis.)	Milwaukee, Wis.	923 Commercial Street, Manitowoc, Wis.
10	Frt.	0	United States Dredging Co. (Del.)	Detroit, Mich.	33 North La Salle Street, Chicago, Ill.
11	Frt.	0	Boston Sand & Gravel Co. (Mass.)	Boston, Mass.	88 Broad Street.
12	Misc.	1	McMullen & Pitz Construction Co. (Wis.)	Milwaukee, Wis.	923 Commercial Street, Manitowoc, Wis.
13	Frt.	0	Boston Sand & Gravel Co. (Mass.)	Boston, Mass.	88 Broad Street.
14	Misc.	1	McMullen & Pitz Construction Co. (Wis.)	Milwaukee, Wis.	923 Commercial Street, Manitowoc, Wis.
15	Drg.	1	Northwestern Dredging Co. (Wis.)	do.	Sturgeon Bay, Wis.
16	Frt.	2	Great Lakes Dredge & Dock Co. (N. J.)	Duluth, Minn.	Exchange Building.
17	Drg.	1	Northwestern Dredging Co. (Wis.)	Milwaukee, Wis.	Sturgeon Bay, Wis.
18	Misc.	1	Waterways Engineering Corporation (Wis.)	do.	Green Bay, Wis.
19	Frt.	0	Great Lakes Dredge & Dock Co. (N. J.)	Duluth, Minn.	Exchange Building.
20	Misc.	1	Waterways Engineering Co. (Wis.)	Milwaukee, Wis.	c/o Northern Trust Co., 309 East Walnut Street, Green Bay, Wis.
21	Drg.	5	Northwestern Dredging Co. (Wis.)	do.	Sturgeon Bay, Wis.
22	Drg.	5	Charles Bickel	New York, N. Y.	116 Broad Street.
23	Pass.	6	Great Lakes Dredge & Dock Co. (N. J.)	Cleveland, Ohio.	Williamson Building.
24	Frt.	1	do.	Duluth, Minn.	Exchange Building.
25	Frt.	9	do.	do.	do.
26	Frt.	9	do.	do.	do.
27	Frt.	1	do.	do.	do.
28	Misc.	0	do.	do.	do.
29	Misc.	0	do.	do.	do.
30	Frt.	1	do.	do.	do.
31	Frt.	2	do.	do.	do.
32	Frt.	2	do.	do.	do.
33	Frt.	1	Conners Marine Co. (N. Y.)	New York, N. Y.	21 West Street.
34	Frt.	1	Munson Inland Water Lines (N. Y.)	do.	67 Wall Street.
35	Frt.	1	do.	do.	do.
36	Frt.	1	do.	do.	do.
37	Frt.	1	Arrow Tug & Barge Co. (Oreg.)	Astoria, Oreg.	69 Eleventh Street.
38	Frt.	1	Munson Inland Water Lines (N. Y.)	New York, N. Y.	67 Wall Street.
39	Frt.	1	do.	do.	do.
40	Frt.	1	do.	do.	do.
41	Frt.	1	do.	do.	do.
42	Frt.	1	do.	do.	do.
43	Frt.	0	Great Lakes Dredge & Dock Co. (N. J.)	Duluth, Minn.	Exchange Building.
44	Frt.	1	do.	do.	do.
45	Frt.	1	do.	do.	do.
46	Frt.	1	do.	do.	do.
47	Frt.	1	Arrow Tug & Barge Co. (Oreg.)	Astoria, Oreg.	69 Eleventh Street.
48	Frt.	0	George C. Raymond	Port Huron, Mich.	First and Water Streets, Algonac, Mich.
49	Frt.	1	Ambrose Lighterage & Transportation Co. (N. J.)	New York, N. Y.	17 State Street.
50	Frt.	1	do.	do.	do.
51	Tnk.	1	Simon J. Liebowitz	do.	407 Montauk Avenue (B).
52	Frt.	1	Carnegie Steel Co. (N. J.)	Pittsburgh, Pa.	Carnegie Building.
53	Misc.	0	Great Lakes Dredge & Dock Co. (N. J.)	Duluth, Minn.	104 South Michigan Avenue, Chicago, Ill.
54	Frt.	1	do.	do.	Exchange Building.
55	Frt.	1	do.	do.	do.
56	Frt.	1	Dunbar & Sullivan Dredging Co. (N. Y.)	Detroit, Mich.	Buil Building.
57	Frt.	0	do.	do.	do.
58	Frt.	1	Iron City Sand & Gravel Co. (Pa.)	Pittsburgh, Pa.	310 Grant Street.
59	Frt.	0	do.	do.	do.
60	Frt.	0	do.	do.	do.
61	Frt.	0	do.	do.	do.
62	Frt.	0	do.	do.	do.
63	Frt.	0	do.	do.	do.
64	Frt.	0	do.	do.	do.
65	Frt.	0	do.	do.	do.
66	Frt.	0	do.	do.	do.

⁹ Formerly barge Gus C.
¹⁰ Formerly barge Charles C.
¹¹ Formerly barge Dominick C.
¹² Formerly U. S. N. lighter No. 123.

¹³ Formerly U. S. N. lighter No. 164.
¹⁴ Formerly barge No. 23.
¹⁵ Formerly barge No. 22.

Line No.	Official No.	Rig	Name of vessel	Tonnage		Register dimensions			When built	Where built
				Gross	Net	Length	Breadth	Depth		
				Feet						
1	169481	Brg.	No. 229 (steel)	292	292	135.0	27.0	8.5	1925	Pittsburgh, Pa
	168733	Brg.	No. 230 (steel)	282	282	135.0	26.0	8.5	1922	do
	168736	Brg.	No. 231 (steel)	282	282	135.0	26.0	8.5	1922	do
	168737	Brg.	No. 232 (steel)	282	282	135.0	26.0	8.5	1922	do
	168738	Brg.	No. 233 (steel)	282	282	135.0	26.0	8.5	1922	do
	168739	Brg.	No. 234 (steel)	282	282	135.0	26.0	8.5	1922	do
	168740	Brg.	No. 235 (steel)	282	282	135.0	26.0	8.5	1922	do
	168741	Brg.	No. 236 (steel)	282	282	135.0	26.0	8.5	1922	do
	168742	Brg.	No. 237 (steel)	282	282	135.0	26.0	8.5	1922	do
	168743	Brg.	No. 238 (steel)	282	282	135.0	26.0	8.5	1922	do
	168744	Brg.	No. 239 (steel)	282	282	135.0	26.0	8.5	1922	do
	168745	Brg.	No. 240 (steel)	292	292	135.0	27.0	8.5	1923	do
	168746	Brg.	No. 241 (steel)	292	292	135.0	27.0	8.5	1923	do
	168747	Brg.	No. 242 (steel)	292	292	135.0	27.0	8.5	1923	do
	168748	Brg.	No. 243 (steel)	292	292	135.0	27.0	8.5	1923	do
	168749	Brg.	No. 244 (steel)	292	292	135.0	27.0	8.5	1923	do
	168750	Brg.	No. 245 (steel)	292	292	135.0	27.0	8.5	1923	do
	168751	Brg.	No. 246 (steel)	292	292	135.0	27.0	8.5	1923	do
	168752	Brg.	No. 247 (steel)	292	292	135.0	27.0	8.5	1923	do
	168753	Brg.	No. 248 (steel)	292	292	135.0	27.0	8.5	1923	do
	168754	Brg.	No. 249 (steel)	292	292	135.0	27.0	8.5	1923	do
	170076	Brg.	No. 250 (steel)	318	318	135.0	27.0	7.5	1927	Ambridge, Pa
	170077	Brg.	No. 251 (steel)	318	318	135.0	27.0	7.5	1927	do
	170078	Brg.	No. 252 (steel)	318	318	135.0	27.0	7.5	1927	do
	170079	Brg.	No. 253 (steel)	318	318	135.0	27.0	7.5	1927	do
	170080	Brg.	No. 254 (steel)	318	318	135.0	27.0	7.5	1927	do
	170081	Brg.	No. 255 (steel)	318	318	135.0	27.0	7.5	1927	do
	170082	Brg.	No. 256 (steel)	318	318	135.0	27.0	7.5	1927	do
	170083	Brg.	No. 257 (steel)	318	318	135.0	27.0	7.5	1927	do
	170084	Brg.	No. 258 (steel)	318	318	135.0	27.0	7.5	1927	do
	170085	Brg.	No. 259 (steel)	318	318	135.0	27.0	7.5	1927	do
	167873	Sew.	No. 275	157	157	92.6	27.7	7.3	1919	Baltimore, Md
	169596	Sew.	No. 325	318	314	110.5	32.5	9.5	1926	Gildersleeve, Conn
	169910	Sew.	No. 330	329	325	114.0	34.0	8.8	1927	do
	169994	Sew.	No. 340	329	325	114.0	34.0	8.8	1921	do
	167568	Sew.	No. 341	157	157	92.5	27.6	7.2	1910	Baltimore, Md
	169993	Sew.	No. 341	329	325	114.0	34.0	8.8	1928	Gildersleeve, Conn
	170008	Sew.	No. 342	329	325	114.0	34.0	8.8	1928	do
	170009	Sew.	No. 343	329	325	114.0	34.0	8.8	1928	do
	170049	Sew.	No. 344	325	325	115.0	34.0	8.8	1928	do
	170148	Sew.	No. 349	388	388	114.0	34.0	10.0	1928	do
	167416	Sew.	No. 352	158	158	93.0	27.7	7.3	1918	Baltimore, Md
	170899	Sew.	No. 355	384	384	119.8	33.6	9.7	1930	Gildersleeve, Conn
	167417	Sew.	No. 422	158	158	93.0	27.7	7.3	1918	Baltimore, Md
	163475	Sew.	No. 2 L	136	136	90.0	26.0	6.6	1908	Detroit, Mich
	171433	Sew.	No. M. 1 (steel)	129	129	85.0	30.0	6.5	1914	Millwaukee, Wis
	168290	Sew.	O. No. 1	8	8	28.4	15.8	2.2	1921	Fletcher Bay, Wash
	170421	Brg.	O. D. 41	206	206	100.0	30.0	8.2	1929	Wilmington, Del
	170422	Brg.	O. D. 42	206	206	100.0	30.0	8.2	1929	do
	169141	Brg.	O. D. 43	480	480	100.0	37.7	7.8	1920	Brooklyn, N. Y
	169143	Brg.	O. D. 44	480	480	100.0	31.7	7.8	1920	do
	162378	Brg.	O. D. No. 26	172	145	90.9	30.2	7.1	1905	Tottenville, N. Y
	162389	Brg.	O. D. No. 27	165	141	89.4	30.2	7.2	1905	do
	162419	Brg.	O. D. No. 28	167	144	89.3	30.1	7.4	1905	do
	163844	Brg.	O. D. No. 29	362	362	91.4	30.2	6.7	1909	do
	163865	Brg.	O. D. No. 30	362	362	91.4	30.2	6.7	1909	do
	163879	Brg.	O. D. No. 31	362	362	91.4	30.2	6.7	1909	do
	163919	Brg.	O. D. No. 32	353	353	88.7	30.0	6.8	1909	Suffolk, Va
	164365	Brg.	O. D. No. 33	378	378	91.3	30.4	6.9	1911	do
	164390	Brg.	O. D. No. 34	353	353	90.3	28.9	6.9	1911	do
	164404	Brg.	O. D. No. 35	361	361	91.3	29.3	7.0	1911	do
	164440	Brg.	O. D. No. 36	385	385	91.7	29.0	6.9	1911	do
	164458	Brg.	O. D. No. 37	355	355	91.4	29.2	6.9	1911	do
	164501	Brg.	O. D. No. 38	360	360	91.4	29.0	6.9	1911	do
	164615	Brg.	O. D. No. 39	184	173	101.6	31.2	7.3	1911	do
	164670	Brg.	O. D. No. 40	190	174	101.0	31.6	7.5	1911	do
	169688	Brg.	O. D. No. 53	349	349	90.4	30.5	6.5	1917	do
	169870	Brg.	O. D. No. 54	349	349	90.4	30.5	6.5	1917	do
	169871	Brg.	O. D. No. 55	349	349	90.4	30.5	6.5	1917	do
	171314	Sew.	O. J. No. 1	31	31	39.8	13.8	3.3	1931	La Conner, Wash
	165311	Sew.	O. O. I. Co. No. 1	17	17	40.3	14.2	3.8	1913	Olympia, Wash
	168303	Sew.	O. T. & B. No. 10	268	268	97.6	34.0	9.4	1921	Seattle, Wash
	168333	Sew.	O. T. & B. No. 11	271	271	97.4	34.0	9.4	1922	do
	169990	Brg.	O. Neill 62	14	14	63.1	14.1	2.1	1927	Celina, Tenn
	170977	Brg.	Oak	108	108	81.0	27.1	6.0	1913	Portland, Oreg
	163515	Brg.	Oakland	502	502	95.6	34.1	8.6	1908	Perth Amboy, N. J
	166300	Brg.	Oakland	294	294	78.6	28.0	6.6	1916	Brooklyn, N. Y
	171081	Brg.	Oak Point	310	310	109.8	33.5	8.0	1916	Unknown
79	166213	Brg.	Oakport	270	270	101.0	34.0	8.9	1916	Brooklyn, N. Y

1 Formerly barge Moran T. & T. Co. No. 80.

2 Formerly barge Moran T. & T. Co. No. 90.

Unrigged Vessels

767

Line No.	Service	Crew	Name of owner	Home port	Address of owner
1	Frt.	0	Iron City Sand & Gravel Co. (Pa.)	Pittsburgh, Pa.	310 Grant Street.
2	Frt.	0	do.	do.	Do.
3	Frt.	0	do.	do.	Do.
4	Frt.	0	do.	do.	Do.
5	Frt.	0	do.	do.	Do.
6	Frt.	0	do.	do.	Do.
7	Frt.	0	do.	do.	Do.
8	Frt.	0	do.	do.	Do.
9	Frt.	0	do.	do.	Do.
10	Frt.	0	do.	do.	Do.
11	Frt.	0	do.	do.	Do.
12	Frt.	0	do.	do.	Do.
13	Frt.	0	do.	do.	Do.
14	Frt.	0	do.	do.	Do.
15	Frt.	0	do.	do.	Do.
16	Frt.	0	do.	do.	Do.
17	Frt.	0	do.	do.	Do.
18	Frt.	0	do.	do.	Do.
19	Frt.	0	do.	do.	Do.
20	Frt.	0	do.	do.	Do.
21	Frt.	0	do.	do.	Do.
22	Frt.	1	do.	do.	Do.
23	Frt.	1	do.	do.	Do.
24	Frt.	1	do.	do.	Do.
25	Frt.	1	do.	do.	Do.
26	Frt.	1	do.	do.	Do.
27	Frt.	1	do.	do.	Do.
28	Frt.	1	do.	do.	Do.
29	Frt.	1	do.	do.	Do.
30	Frt.	1	do.	do.	Do.
31	Frt.	1	do.	do.	Do.
32	Frt.	1	Rapid Coaling-Chesapeake Lighterage Co. (Md.)	Baltimore, Md.	Keyser Building.
33	Frt.	2	Gildersleeve Shipbuilding Co. (Conn.)	Hartford, Conn.	Gildersleeve, Conn.
34	Frt.	1	do.	do.	Do.
35	Frt.	1	do.	do.	Do.
36	Frt.	1	Rapid Coaling-Chesapeake Lighterage Co. (Md.)	Baltimore, Md.	Keyser Building.
37	Frt.	1	Gildersleeve Ship Building Co. (Conn.)	Hartford, Conn.	Gildersleeve, Conn.
38	Frt.	1	do.	do.	Do.
39	Frt.	1	do.	do.	Do.
40	Frt.	1	do.	do.	Do.
41	Frt.	0	do.	do.	Do.
42	Frt.	1	Rapid Coaling-Chesapeake Lighterage Co. (Md.)	Baltimore, Md.	Keyser Building.
43	Frt.	1	Gildersleeve Shipbuilding Co. (Conn.)	Hartford, Conn.	Gildersleeve, Conn.
44	Frt.	1	Merritt-Chapman & McLean Corporation (Del.)	Baltimore, Md.	Fidelity Building.
45	Frt.	1	Great Lakes Dredge & Dock Co. (N. J.)	Duluth, Minn.	Exchange Building.
46	Frt.	1	do.	do.	Do.
47	Frt.	0	Fred Olson	Seattle, Wash.	Fletchers Bay, Wash.
48	Frt.	1	Eastern S. S. Lines (Me.)	New York, N. Y.	Pier 25, North River.
49	Frt.	1	do.	do.	Do.
50	Frt.	1	do.	do.	Do.
51	Frt.	1	do.	do.	Do.
52	Frt.	1	Chatham Lighterage Co. (N. Y.)	do.	Pier 49, North River.
53	Frt.	1	do.	do.	Do.
54	Frt.	1	do.	do.	Do.
55	Frt.	1	Eastern Steamship Lines (Me.)	do.	Pier 25 North River.
56	Frt.	1	do.	do.	Do.
57	Frt.	1	do.	do.	Do.
58	Frt.	1	do.	do.	Do.
59	Frt.	1	do.	do.	Do.
60	Frt.	1	do.	do.	Do.
61	Frt.	1	do.	do.	Do.
62	Frt.	1	do.	do.	Do.
63	Frt.	1	do.	do.	Do.
64	Frt.	1	do.	do.	Do.
65	Frt.	1	do.	do.	Do.
66	Frt.	1	do.	do.	Do.
67	Frt.	1	do.	do.	Do.
68	Frt.	1	do.	do.	Do.
69	Frt.	1	do.	do.	Do.
70	Fsh.	1	Odin Johnson	Seattle, Wash.	Hox 219, La Conner, Wash.
71	Oys.	0	Olympia Oyster Investment Co. (Wash.)	Tacoma, Wash.	Shelton, Wash.
72	Frt.	0	Tug & Bargas (Wash.)	Seattle, Wash.	Colman Building.
73	Frt.	0	do.	do.	Do.
74	Fer.	1	James Crenshaw	Nashville, Tenn.	Cellna, Tenn.
75	Frt.	0	Diamond O Navigation Co. (Oreg.)	Portland, Oreg.	248 Hawthorne Avenue.
76	Frt.	1	Southern Pacific Co. (Ky.)	New York, N. Y.	Pier 49, North River.
77	Frt.	1	B. & O. R. R. Co. (Md.)	Baltimore, Md.	Baltimore and Charles Streets.
78	Frt.	1	Red Star Towing & Transportation Corporation (W. Va.)	New York, N. Y.	21 West Street.
79	Frt.	1	New York & Cuba Mail S. S. Co. (Me.)	New York, N. Y.	Foot Wall Street.

Line No.	Official No.	Rig	Name of vessel	Tonnage		Register dimensions			When built	Where built
				Gross	Net	Length	Breadth	Depth		
						Feet	Feet	Feet		
1	165031	Hrg.	O'Boyle Brothers.....	374	374	112.4	29.0	11.5	1906	Sleightsburg, N. Y.
2	168545	Hrg.	O'Boyle Brothers.....	2,200	2,200	267.3	46.0	23.6	1919	Westpoint, Va.
3	168546	Hrg.	O'Boyle Sisters.....	2,200	2,200	267.3	46.0	23.6	1919	Jacksonville, Fla.
4	165022	Hrg.	Ocala.....	186	186	85.3	30.1	8.4	1912	Kingston, N. Y.
5	170978	Hrg.	Occlident.....	270	270	130.0	34.5	8.2	1929	Portland, Ore.
6	170979	Hrg.	Ocean.....	334	334	135.9	36.9	8.9	1903	do.
7	166955	Hrg.	Oceanside.....	443	443	111.1	31.0	12.6	1915	Brooklyn, N. Y.
8	164781	Hrg.	Octagon.....	451	451	97.9	31.4	8.3	1912	Port Richmond, N. Y.
9	217556	Hrg.	Octoraro.....	807	734	179.2	34.7	15.6	1919	Baltimore, Md.
10	166426	Hrg.	Ogden.....	238	238	94.6	34.1	8.4	1916	Rondout, N. Y.
11	170980	Hrg.	Ohio.....	334	334	135.9	36.9	8.9	1903	Portland, Ore.
12	171357	Hrg.	OIL BARGE No. 3.....	207	207	97.4	24.1	10.3	1931	Mariners Harbor, N. Y.
13	171696	Hrg.	OIL TANKER No. 1.....	792	792	208.1	39.1	11.8	1934	Camden, N. J.
14	170257	Hrg.	OIL TRANSFER 18.....	523	523	145.5	35.5	10.6	1929	Kearny, N. J.
15	169409	Hrg.	OIL Transfer No. 10.....	217	217	106.9	30.1	6.9	Unknown
16	169441	Hrg.	OIL Transfer No. 14 (steel).....	270	270	119.9	32.1	7.7	1926	Chester, Pa.
17	170001	Hrg.	OIL Transfer No. 16 (steel).....	688	688	175.0	36.1	12.1	1928	Kearny, N. J.
18	170112	Hrg.	OIL TRANSFER No. 16.....	481	481	146.0	35.1	10.2	1928	do.
19	170557	Hrg.	OIL TRANSFER No. 20.....	743	743	176.0	36.0	12.7	1930	do.
20	170613	Hrg.	OIL TRANSFER No. 21.....	743	743	176.0	36.0	12.7	1930	do.
21	171268	Hrg.	OIL TRANSFER No. 22.....	743	743	173.5	36.0	12.6	1931	do.
22	171578	Hrg.	OIL TRANSFER No. 23.....	674	674	175.1	36.1	12.1	1933	Chester, Pa.
23	171686	Hrg.	OIL TRANSFER No. 24.....	795	795	175.0	36.0	12.7	1934	Kearny, N. J.
24	19350	Hrg.	Old Dominion.....	1,802	1,727	255.6	42.5	20.9	1872	Wilmington, Del.
25	163143	Hrg.	Old Hickory.....	773	400	128.5	43.0	8.0	1907	Duluth, Minn.
26	171490	Hrg.	Old Sandy.....	8	8	54.3	12.1	1.6	1931	Pisgah, Ala.
27	217180	Hrg.	Olive.....	436	422	184.6	23.9	11.2	1918	Pocomoke City, Md.
28	162833	Sew.	Olympia, No. 4.....	73	73	67.2	22.0	6.0	1908	Olympia, Wash.
29	163783	Sew.	Olympia No. 6.....	145	145	81.2	30.9	7.2	1909	Tacona, Wash.
30	163228	Hrg.	Olympio.....	1,469	1,353	224.4	42.1	21.3	1892	Bath, Me.
31	169110	Sew.	Olympio.....	34	34	51.3	21.9	3.6	1910	Port Townsend, Wash.
32	116975	Hrg.	Olympic II..... (KNYW)	1,766	1,514	258.0	38.0	22.8	1877	Belfast, Ireland
33	168023	Hrg.	Omahoun (steel).....	346	337	110.0	41.1	8.3	1911	Lyons, N. Y.
34	162851	Hrg.	Omaha.....	344	344	120.4	28.6	4.7	1906	Winslow, Wash.
35	170681	Hrg.	Omaha.....	283	283	134.7	35.0	7.9	1907	Portland, Ore.
36	169906	Hrg.	104.....	172	172	86.5	29.3	8.0	1905	Boston, Mass.
37	170010	Sew.	140 (steel).....	723	723	165.0	42.7	11.9	1928	River Rouge, Mich.
38	170011	Sew.	141 (steel).....	723	723	165.0	42.7	11.9	1928	do.
39	170343	Hrg.	144.....	184	184	118.6	30.0	7.0	1916	Camden, N. J.
40	170344	Hrg.	145.....	253	253	118.6	29.6	7.7	1917	Philadelphia, Pa.
41	170345	Hrg.	146.....	253	253	118.6	29.6	7.7	1917	do.
42	170346	Hrg.	147.....	253	253	118.6	29.6	7.7	1917	do.
43	170347	Hrg.	148.....	253	253	118.6	29.6	7.7	1917	do.
44	170348	Hrg.	149.....	253	253	118.6	29.6	7.7	1919	do.
45	170349	Hrg.	150.....	253	253	118.6	29.6	7.7	1919	do.
46	170350	Hrg.	151.....	253	253	118.6	29.6	7.7	1921	do.
47	170351	Hrg.	152.....	253	253	118.6	29.6	7.7	1926	do.
48	170352	Hrg.	153 (steel).....	304	304	120.1	30.1	9.4	1922	do.
49	170353	Hrg.	154 (steel).....	304	304	120.1	30.1	9.4	1922	do.
50	170354	Hrg.	155 (steel).....	304	304	120.1	30.1	9.1	1922	do.
51	170355	Hrg.	169.....	248	248	118.0	30.0	7.5	1921	Wilmington, Del.
52	170356	Hrg.	170.....	248	248	118.0	30.0	7.5	1924	do.
53	170357	Hrg.	171.....	248	248	118.0	30.0	7.5	1924	do.
54	170358	Hrg.	172.....	248	248	118.0	30.0	7.5	1924	do.
55	170359	Hrg.	173.....	248	248	118.0	30.0	7.5	1924	do.
56	170360	Hrg.	174.....	248	248	118.0	30.0	7.5	1921	do.
57	170361	Hrg.	175.....	250	250	118.0	30.2	7.4	1925	do.
58	170362	Hrg.	176.....	250	250	118.0	30.2	7.4	1925	do.
59	170363	Hrg.	177.....	250	250	118.0	30.2	7.4	1925	do.
60	170364	Hrg.	178.....	250	250	118.0	30.2	7.4	1925	do.
61	170365	Hrg.	179.....	250	250	118.0	30.2	7.4	1925	do.
62	170366	Hrg.	180.....	250	250	118.0	30.2	7.4	1925	do.
63	170298	Hrg.	184 (steel).....	398	398	130.1	34.1	9.3	1928	do.
64	170299	Hrg.	185 (steel).....	398	398	130.1	34.1	9.3	1928	do.
65	170270	Hrg.	186 (steel).....	398	398	130.1	34.1	9.8	1928	do.
66	170271	Hrg.	187 (steel).....	398	398	130.1	34.1	9.8	1928	do.
67	170272	Hrg.	188 (steel).....	398	398	130.1	34.1	9.8	1928	do.
68	168202	Cnl.	Onelda.....	160	160	96.9	17.6	10.0	1911	Tonawanda, N. Y.
69	169658	Hrg.	ONKINA.....	619	619	176.7	40.3	9.4	1921	Ambridge, Pa.
70	168708	Hrg.	O'Neill Bros.....	267	267	107.0	22.5	11.5	1920	Kingston, N. Y.
71	170962	Hrg.	Ononota.....	322	322	136.3	36.8	8.4	1920	Portland, Ore.
72	168224	Cnl.	Ononotaga.....	160	160	96.9	17.6	10.0	1911	Tonawanda, N. Y.
73	166517	Hrg.	Ontario.....	490	490	201.3	23.8	12.0	1916	Chesapeake City, Md.

1 Formerly barge William J. Martin.
 2 Formerly (a) barge New York Dock Co. No. 21.
 (b) barge Jack Frost.

3 Formerly (a) st. s. Old Dominion.
 (b) U. S. N. st. s. Old Dominion.

Unrigged Vessels

769

Line No.	Service	Crew	Name of owner	Home port	Address of owner
1	Frt.	1	M. & J. Tracy (N. Y.)	New York, N. Y.	1 Broadway.
2	Frt.	2	Anthony O'Boyle	do.	15 Moore Street.
3	Frt.	2	do.	do.	Do.
4	Frt.	1	Clyde-Mallory Lines (Mo.)	do.	Pier 36, North River.
5	Frt.	0	Diamond O Navigation Co. (Oreg.)	Portland, Oreg.	248 Hawthorne Avenue.
6	Per.	0	do.	do.	Do.
7	Frt.	1	Nassau Mutual Fuel Co. (N. Y.)	New York, N. Y.	Homestead Avenue, West Hempstead L. I., N. Y.
8	Frt.	1	Simmons-Lee Corporation (N. Y.)	do.	41 Whitehall Street.
9	Frt.	2	H. P. Dilkes	Philadelphia, Pa.	308 Chestnut Street.
10	Frt.	0	Southern Pacific Co. (Ky.)	New York, N. Y.	Pier 49, North River.
11	Frt.	0	Diamond O Navigation Co. (Oreg.)	Portland, Oreg.	248 Hawthorne Avenue.
12	Tnk.	1	City of New York	New York, N. Y.	c/o Department of Plant and Structures Municipal Building.
13	Tnk.	2	Oil Tanker Corporation (N. Y.)	Newark, N. J.	321 Market Street.
14	Tnk.	1	Oil Transfer Corp. (Del.)	do.	17 Battery Place, New York, N. Y.
15	Frt.	1	do.	do.	Do.
16	Tnk.	2	do.	do.	Do.
17	Tnk.	1	do.	do.	Do.
18	Tnk.	1	do.	do.	Do.
19	Tnk.	1	do.	do.	Do.
20	Tnk.	1	do.	do.	Do.
21	Tnk.	1	do.	do.	Do.
22	Tnk.	2	do.	do.	Do.
23	Tnk.	1	do.	do.	Do.
24	Frt.	4	Neptune Line (Del.)	New York, N. Y.	1 Broadway.
25	Drg.	8	Duluth Superior Dredging Co. (Minn.)	Duluth, Minn.	Foot Forty-fifth Avenue West.
26	Per.	2	James M. Phillips	Mobile, Ala.	Pisgah, Ala.
27	Frt.	2	Diamond P. Transportation Co. (Del.)	Philadelphia, Pa.	151 South Front Street.
28	Frt.	0	D. R. Helsler	Seattle, Wash.	Olympia, Wash.
29	Frt.	0	Olympia Sand and Gravel Co. (Wash.)	do.	Do.
30	Fsh.	3	Hermosa Amusement Corporation (Calif.)	San Francisco, Calif.	c/o S. S. Lansburgh, Mills Building.
31	Pld.	0	Olympic Pile Driving Co. (Wash.)	Port Townsend, Wash.	Tyler Street Wharf.
32	Fsh.	20	Hermosa Amusement Corporation (Calif.)	San Francisco, Calif.	Mills Building.
33	Drg.	3	Dunbar & Sullivan Dredging Co. (N. Y.)	Buffalo, N. Y.	c/o W. J. Dugan, 254 Court Street.
34	Frt.	1	American Tugboat Navigation Co. (W. Va.)	Eagle, Alaska	Alaska Building, Seattle, Wash.
35	Frt.	0	Diamond O Navigation Co. (Oreg.)	Portland, Oreg.	248 Hawthorne Avenue.
36	Lgt.	0	Blanchard Lumber Co. (Mass.)	Boston, Mass.	126 State Street.
37	Frt.	3	Great Lakes Dredge & Dock Co. (N. J.)	Duluth, Minn.	Exchange Building.
38	Frt.	3	do.	do.	Do.
39	Frt.	2	Wurmer Co. (Del.)	Philadelphia, Pa.	1616 Walnut Street.
40	Frt.	2	do.	do.	Do.
41	Frt.	2	do.	do.	Do.
42	Frt.	2	do.	do.	Do.
43	Frt.	2	do.	do.	Do.
44	Frt.	2	do.	do.	Do.
45	Frt.	2	do.	do.	Do.
46	Frt.	2	do.	do.	Do.
47	Frt.	2	do.	do.	Do.
48	Frt.	2	do.	do.	Do.
49	Frt.	2	do.	do.	Do.
50	Frt.	2	do.	do.	Do.
51	Frt.	2	do.	do.	Do.
52	Frt.	2	do.	do.	Do.
53	Frt.	2	do.	do.	Do.
54	Frt.	2	do.	do.	Do.
55	Frt.	2	do.	do.	Do.
56	Frt.	2	do.	do.	Do.
57	Frt.	2	do.	do.	Do.
58	Frt.	2	do.	do.	Do.
59	Frt.	2	do.	do.	Do.
60	Frt.	2	do.	do.	Do.
61	Frt.	2	do.	do.	Do.
62	Frt.	2	do.	do.	Do.
63	Frt.	2	do.	do.	Do.
64	Frt.	2	do.	do.	Do.
65	Frt.	2	do.	do.	Do.
66	Frt.	2	do.	do.	Do.
67	Frt.	2	do.	do.	Do.
68	Frt.	1	Lake Champlain Transportation Co. (N. Y.)	Albany, N. Y.	Box 818, Whitehall, N. Y.
69	Frt.	0	Gulf Refining Co. (Tex.)	Port Arthur, Tex.	Gulf Office Building.
70	Frt.	1	Richard Lennah Co. (N. Y.)	Albany, N. Y.	20 West Strand Street, Kingston, N. Y.
71	Frt.	0	Diamond O Navigation Co. (Oreg.)	Portland, Oreg.	248 Hawthorne Avenue.
72	Frt.	1	Lake Champlain Transportation Co. (N. Y.)	Albany, N. Y.	Box 818, Whitehall, N. Y.
73	Frt.	2	Southern Transportation Co. (N. J.)	Philadelphia, Pa.	Commercial Trust Building.

^a Formerly British ship Star of France
^b Formerly Hawaiian ship Star of France
^c Ship Star of France.

¹ Formerly U. S. N. Lighter 104.

Unrigged Vessels

Line No.	Official No.	Rlg	Name of vessel	Tonnage		Register dimensions			When built	Where built
				Gross	Net	Length	Breadth	Depth		
1	168727	Brg.	Ontario.....	523	523	120.2	33.0	14.1	1922	Wilmington, Del.
2	170683	Brg.	Ontario.....	344	344	137.3	37.4	8.6	1911	Portland, Ore.
3	211387	Brg.	Ontelaunee.....	739	642	177.6	35.0	14.5	1913	Nonnk, Conn.
4	169096	Brg.	Oquawka.....	19	19	50.2	15.3	3.8	1924	Oquawka, Ill.
5	168845	Brg.	Orange.....	283	283	50.2	34.2	9.4	1923	Kingslon, N. Y.
6	169102	Brg.	Orange.....	333	333	112.1	33.3	10.0	1921	Astoria, N. Y.
7	170159	Sow.	Orca No. 1.....	389	389	74.0	30.0	5.0	1920	Cordova, Alaska
8	169917	Brg.	ORCO 1.....	409	409	175.0	26.0	9.8	1925	Ambridge, Pa.
9	169918	Brg.	ORCO 2.....	409	409	175.0	26.0	9.8	1925	do.
10	169919	Brg.	ORCO 3.....	409	409	175.0	26.0	9.8	1925	do.
11	169920	Brg.	ORCO 4.....	409	409	175.0	26.0	9.8	1925	do.
12	169921	Brg.	ORCO 5.....	409	409	175.0	26.0	9.8	1925	do.
13	169922	Brg.	ORCO 6.....	409	409	175.0	26.0	9.8	1925	do.
14	169923	Brg.	ORCO 7.....	409	409	175.0	26.0	9.8	1925	do.
15	169924	Brg.	ORCO 8.....	409	409	175.0	26.0	9.8	1925	do.
16	169925	Brg.	ORCO 9.....	409	409	175.0	26.0	9.8	1925	do.
17	169926	Brg.	ORCO 10.....	409	409	175.0	26.0	9.8	1925	do.
18	169927	Brg.	ORCO 11.....	409	409	175.0	26.0	9.8	1925	do.
19	169928	Brg.	ORCO 12.....	409	409	175.0	26.0	9.8	1925	do.
20	169929	Brg.	ORCO 13.....	409	409	175.0	26.0	9.8	1925	do.
21	169930	Brg.	ORCO 14.....	409	409	175.0	26.0	9.8	1925	do.
22	169931	Brg.	ORCO 15.....	409	409	175.0	26.0	9.8	1925	do.
23	169932	Brg.	ORCO 16.....	409	409	175.0	26.0	9.8	1925	do.
24	169933	Brg.	ORCO 17.....	409	409	175.0	26.0	9.8	1925	do.
25	169934	Brg.	ORCO 18.....	409	409	175.0	26.0	9.8	1925	do.
26	169935	Brg.	ORCO 19.....	409	409	175.0	26.0	9.8	1925	do.
27	169936	Brg.	ORCO 20.....	409	409	175.0	26.0	9.8	1925	do.
28	169937	Brg.	ORCO 21.....	409	409	175.0	26.0	9.8	1925	do.
29	169938	Brg.	ORCO 22.....	409	409	175.0	26.0	9.8	1925	do.
30	169939	Brg.	ORCO 23.....	409	409	175.0	26.0	9.8	1925	do.
31	169940	Brg.	ORCO 24.....	409	409	175.0	26.0	9.8	1925	do.
32	169941	Brg.	ORCO 25.....	409	409	175.0	26.0	9.8	1925	do.
33	169942	Brg.	ORCO 26.....	409	409	175.0	26.0	9.8	1925	do.
34	169943	Brg.	ORCO 27.....	409	409	175.0	26.0	9.8	1925	do.
35	169944	Brg.	ORCO 28.....	409	409	175.0	26.0	9.8	1925	do.
36	169945	Brg.	ORCO 29.....	409	409	175.0	26.0	9.8	1925	do.
37	169946	Brg.	ORCO 30.....	409	409	175.0	26.0	9.8	1925	do.
38	166527	Brg.	Oregon.....	516	516	96.6	34.0	8.6	1916	Rondout, N. Y.
39	170984	Brg.	Oregon.....	283	283	134.7	35.0	7.9	1907	Portland, Ore.
40	170985	Brg.	Orient.....	384	384	141.0	36.0	9.0	1907	do.
41	171656	Brg.	ORIENT.....	75	75	70.0	20.0	5.7	1924	Fort Myers, Fla.
42	165033	Brg.	Orinoco.....	477	477	201.3	23.8	10.8	1912	Elkton, Md.
43	167039	Brg.	Orlando.....	203	203	95.0	32.0	7.3	1913	Rondout, N. Y.
44	170218	Brg.	ORLEANS.....	982	982	170.0	39.0	11.0	1925	Violet, La.
45	214542	Brg.	Orleans.....	1,602	1,426	244.1	41.0	19.7	1916	Bath, Me.
46	165482	Cal.	Orville Griffin.....	57	53	90.0	14.6	6.0	1910	Hudson Falls, N. Y.
47	169359	Brg.	OSAGE.....	541	541	175.0	40.1	8.5	1921	Ambridge, Pa.
48	163611	Brg.	Oscar.....	308	303	110.5	32.6	9.0	1908	Gildersleeve, Conn.
49	171294	Sow.	Oscar.....	11	11	36.0	14.0	3.0	1930	Seldovis, Alaska
50	53320	Brg.	Osceola.....	209	209	91.2	23.0	10.4	1902	Rondout, N. Y.
51	215952	Brg.	Osceola.....	1,621	1,472	245.9	41.2	20.1	1918	Bath, Me.
52	169003	Brg.	Oshkosh.....	147	147	67.2	28.0	5.5	1919	Oshkosh, Wis.
53	168704	Brg.	Oswego.....	523	523	120.2	33.0	14.1	1922	Wilmington, Del.
54	165982	Brg.	Otts.....	316	311	110.5	32.5	9.5	1915	Gildersleeve, Conn.
55	171601	Brg.	Otto.....	270	270	108.7	21.9	11.1	1931	Athens, N. Y.
56	171401	Brg.	Over.....	7	7	50.0	14.0	1.7	1925	Charington, Ohio.
57	168336	Brg.	Overcliff.....	654	654	111.0	33.6	9.1	1919	Jersey City, N. J.
58	53287	Brg.	Owen.....	194	194	103.3	20.1	9.5	1895	South Rondout, N. Y.
59	167026	Sow.	Ox.....	64	64	60.8	20.1	5.8	1914	Buffalo, N. Y.
60	170971	Brg.	P. 32.....	221	221	60.5	32.9	8.7	1925	Unknown
61	169435	Sow.	P. G. 9.....	23	23	50.0	14.0	4.1	1926	Seattle, Wash.
62	171272	Brg.	P. Y. 2.....	267	267	120.0	34.0	7.5	1924	Portland, Ore.
63	171273	Brg.	P. Y. 3.....	267	267	120.0	34.0	7.5	1925	do.
64	171389	Brg.	P. H. Co. 44.....	225	225	113.8	32.0	7.1	1925	do.
65	169307	Sow.	P. B. No. 2.....	11	11	32.2	11.7	3.3	1920	Petersburg, Alaska
66	169630	Sow.	P. G. No. 1.....	22	22	49.8	14.0	4.0	1927	Seattle, Wash.
67	164762	Sow.	P. G. No. 3.....	7	7	34.4	9.8	2.6	1912	Anacortes, Wash.
68	165154	Sow.	P. G. No. 5.....	8	8	34.0	10.5	3.0	1913	do.
69	165163	Sow.	P. G. No. 6.....	34	34	60.0	18.0	4.0	1913	do.
70	166638	Sow.	P. G. No. 8.....	6	6	34.0	10.8	2.4	1917	do.
71	171222	Sow.	P. G. No. 13.....	6	6	34.1	10.4	2.1	1931	Seattle, Wash.
72	169846	Sow.	P. O. No. 1.....	28	28	47.9	22.0	3.2	1921	Doyshoff, Alaska
73	170406	Sow.	P. O. No. 2.....	27	27	49.8	18.8	3.7	1928	Petersburg, Alaska
74	165713	Sow.	P. S. No. 1.....	199	199	90.2	32.1	8.0	1914	Seattle, Wash.
75	168506	Sow.	P. S. No. 2.....	283	283	106.6	35.9	8.0	1922	do.

¹ Formerly schooner barge Northern No. 6.

² Formerly barge Fornaco.

Unrigged Vessels

771

Line No.	Service	Crew	Name of owner	Home port	Address of owner
1	Frt.	2	International Elevating Co. (N. J.)	New York, N. Y.	2 Broadway.
2	Frt.	0	Diamond O. Navigation Co. (Oreg.)	Portland, Oreg.	248 Hawthorne Avenue.
3	Frt.	2	H. P. Dilkes	Philadelphia, Pa.	308 Chestnut Street.
4	Fer.	1	Robt. McOlgan	Chicago, Ill.	Oquawka, Ill.
5	Frt.	1	Southern Pacific Co. (Ky.)	New York, N. Y.	Pier 49, North River.
6	Frt.	1	Wm. Spencer & Son Corporation (N. Y.)	do.	40 Rector Street.
7	Fsh.	0	First Bank of Cordova. (Alaska)	Juneau, Alaska.	Cordova, Alaska.
8	Frt.	1	Pennsylvania Company for Insurance on Lives & Granting Annuities (trustee) (Pa.)	Philadelphia, Pa.	Fifteenth and Chestnut Streets.
9	Frt.	1	do.	do.	Do.
10	Frt.	1	do.	do.	Do.
11	Frt.	1	do.	do.	Do.
12	Frt.	1	do.	do.	Do.
13	Frt.	1	do.	do.	Do.
14	Frt.	1	do.	do.	Do.
15	Frt.	1	do.	do.	Do.
16	Frt.	1	do.	do.	Do.
17	Frt.	1	do.	do.	Do.
18	Frt.	1	do.	do.	Do.
19	Frt.	1	do.	do.	Do.
20	Frt.	1	do.	do.	Do.
21	Frt.	1	do.	do.	Do.
22	Frt.	1	do.	do.	Do.
23	Frt.	1	do.	do.	Do.
24	Frt.	1	do.	do.	Do.
25	Frt.	1	do.	do.	Do.
26	Frt.	1	do.	do.	Do.
27	Frt.	1	do.	do.	Do.
28	Frt.	1	do.	do.	Do.
29	Frt.	1	do.	do.	Do.
30	Frt.	1	do.	do.	Do.
31	Frt.	1	do.	do.	Do.
32	Frt.	1	do.	do.	Do.
33	Frt.	1	do.	do.	Do.
34	Frt.	1	do.	do.	Do.
35	Frt.	1	do.	do.	Do.
36	Frt.	1	do.	do.	Do.
37	Frt.	1	do.	do.	Do.
38	Frt.	1	Southern Pacific Co. (Ky.)	New York, N. Y.	Pier 49, North River.
39	Frt.	0	Diamond O. Navigation Co. (Oreg.)	Portland, Oreg.	248 Hawthorne Avenue.
40	Frt.	0	do.	do.	Do.
41	Drg.	2	C. B. Moody	Miami, Fla.	Postal Building.
42	Frt.	2	Southern Transportation Co. (N. J.)	Philadelphia, Pa.	Commercial Trust Co.
43	Frt.	1	Clyde-Mallory Lines (Me.)	New York, N. Y.	Pier 36, North River.
44	Drg.	55	Orleans Dredging Co. (La.)	New Orleans, La.	Canal Bank Building.
45	Frt.	5	Hampton Roads Coast Barge Corporation (Del.)	Wilmington, Del.	Dover, Del.
46	Frt.	1	Griffin Lumber Co. (N. Y.)	Albany, N. Y.	Box 176, Hudson Falls, N. Y.
47	Tnk.	1	Gulf Refining Co. (Tex.)	Port Arthur, Tex.	Gulf Office Building.
48	Frt.	1	William T. Charlesworth	New York, N. Y.	c/o Moran Towing & Transportation Co., 17 Battery Place.
49	Fsh.	1	E. Sivertsen	Seward, Alaska	Seldovia, Alaska.
50	Frt.	1	Keeler Transportation Line (N. Y.)	New York, N. Y.	161-17 84th Road, Whitestone, L. I., N. Y.
51	Frt.	4	P. F. Martin Barge Corporation (Del.)	Wilmington, Del.	Dover, Del.
52	Drg.	2	Carl G. Neumann Dredging & Improvement Co. (Wis.)	Milwaukee, Wis.	Hay Building, Oshkosh, Wis.
53	Frt.	2	International Elevating Co. (N. J.)	New York, N. Y.	2 Broadway.
54	Frt.	1	Capital Materials Co. (Del.)	Washington, D.C.	2 B Street S. W.
55	Frt.	1	Sarah Lennhan	New York, N. Y.	Box 334, Athens, N. Y.
56	Fer.	1	Clarrington and Welcome Ferry Co. (Ohio)	Pittsburgh, Pa.	Clarrington, Ohio.
57	Frt.	1	Shumons Lee Corporation (N. Y.)	New York, N. Y.	44 Whitehall Street.
58	Frt.	1	William F. Hanrahan	do.	1611 Boulevard East, North Bergen, N. J.
59	Wld.	4	Buffalo Marine Construction Corporation (N. Y.)	Buffalo, N. Y.	South Michigan Street.
60	Frt.	1	Harbor Tug and Barge Co. (Calif.)	San Francisco, Calif.	Pier 16.
61	Frt.	0	Fidalgo Island Packing Co. (Me.)	Seattle, Wash.	Central Building.
62	Frt.	1	Clty Motor Trucking Co.	Portland, Oreg.	289 East Salmon Street.
63	Frt.	1	do.	do.	Do.
64	Frt.	0	Pacific Bridge Co. (Oreg.)	do.	Foot East Salmon SW.
65	Fsh.	0	Carstens Packing Co. (Me.)	Petersburg, Alaska	Central Building.
66	Fsh.	0	Fidalgo Island Packing Co. (Me.)	Seattle, Wash.	Do.
67	Frt.	0	do.	do.	Do.
68	Frt.	0	do.	do.	Do.
69	Frt.	0	do.	do.	Do.
70	Frt.	0	do.	do.	Do.
71	Fsh.	1	do.	do.	Do.
72	Fsh.	1	Paul Owens	Petersburg, Alaska	Do.
73	Fsh.	0	Mabel M. Owens	do.	Do.
74	Frt.	0	Puget Sound Tug & Barge Co. (Wash.)	Seattle, Wash.	3414 Iowa Avenue.
75	Frt.	0	do.	do.	Do.

† Formerly scow Union Oil No. 1.

† Formerly scow Morrison Mill Co. No. 11.

Lbs. No.	Official No.	Rig	Name of vessel	Tonnage		Register dimensions			When built	Where built
				Gross	Net	Length	Breadth	Depth		
1	165863	Sow.	P. S. No. 3.....	57	57	60.2	22.0	6.0	1913	Seattle, Wash.....
2	51394	Brg.	P. R. R. 241.....	146	129	80.4	29.3	8.6	1899	Elizabethport, N. J.....
3	164744	Sow.	P. W. No. 1.....	23	23	60.0	16.0	3.5	1912	Anacortes, Wash.....
4	164745	Sow.	P. W. No. 2.....	23	23	60.0	16.0	3.5	1912	do.....
5	168527	Sow.	P. B. Co. No. 1.....	10	10	40.0	14.0	2.2	1922	Scow Bay, Alaska.....
6	170496	Brg.	P. B. Co. No. 1.....	174	174	90.1	32.0	7.3	1908	Portland, Oreg.....
7	170499	Brg.	P. B. Co. No. 3.....	177	177	100.5	32.0	7.3	1908	do.....
8	170484	Brg.	P. B. Co. No. 4.....	180	180	111.4	31.7	6.4	1925	do.....
9	170485	Brg.	P. B. Co. No. 5.....	191	191	120.1	30.0	6.3	1910	do.....
10	170480	Brg.	P. B. Co. No. 6.....	181	181	110.7	32.0	6.4	1924	do.....
11	170487	Brg.	P. B. Co. No. 7.....	181	181	110.7	32.0	6.4	1924	do.....
12	170488	Brg.	P. B. Co. No. 14.....	326	326	137.0	36.0	8.2	1927	do.....
13	170489	Brg.	P. B. Co. No. 15.....	326	326	137.0	36.0	8.2	1927	do.....
14	170490	Brg.	P. B. Co. No. 16.....	456	456	141.0	42.4	9.4	1927	do.....
15	170500	Brg.	P. B. Co. No. 17.....	177	177	100.5	32.0	7.3	1908	do.....
16	170506	Sow.	P. B. Co. No. 20.....	187	187	112.7	31.1	6.2	1925	do.....
17	171169	Brg.	P. G. E. Co. 4.....	215	215	110.0	32.0	7.0	1925	do.....
18	171170	Brg.	P. G. E. Co. 5.....	215	215	110.0	32.0	7.0	1925	do.....
19	171171	Brg.	P. G. E. Co. 6.....	215	215	110.0	32.0	7.0	1925	do.....
20	171172	Brg.	P. G. E. Co. 7.....	303	303	133.8	33.5	8.1	1921	do.....
21	171173	Brg.	P. G. E. Co. 8.....	302	302	133.6	34.0	7.9	1921	St. Helens, Oreg.....
22	171174	Brg.	P. G. E. Co. 9.....	302	302	133.6	34.0	7.9	1921	Portland, Oreg.....
23	170504	Sow.	P. B. Co. Ajax.....	281	289	110.0	40.0	7.3	1910	do.....
24	170505	Sow.	P. B. Co. Titan.....	274	274	106.0	39.6	7.3	1908	do.....
25	162488	Sow.	P. C. Co. No. 1.....	68	68	60.8	26.7	5.0	1925	Winstow, Wash.....
26	165556	Sow.	P. C. Co. No. 2.....	193	193	90.2	32.0	7.8	1913	Seattle, Wash.....
27	168717	Sow.	P. C. Co. No. 3.....	56	56	60.0	21.9	5.0	1923	Hadlock, Wash.....
28	168380	Sow.	P. L. Co. No. 5.....	148	148	94.9	30.0	5.9	1922	Hoquiam, Wash.....
29	166451	Sow.	P. P. Co. No. 1.....	30	30	58.3	15.8	4.1	1917	Bellingham, Wash.....
30	167309	Sow.	P. P. Co. No. 1.....	30	30	58.3	15.9	4.1	1918	do.....
31	170669	Sow.	P. P. F. No. 1.....	14	14	36.0	14.0	3.5	Unknown	do.....
32	169082	Sow.	P. S. Co. No. 1.....	33	33	59.9	16.0	4.1	1928	Port Blakely, Wash.....
33	167040	Sow.	P. T. T. No. 1.....	135	135	71.5	30.3	7.1	1920	Port Angeles, Wash.....
34	166596	Sow.	P. B. T. Co. No. 5.....	38	38	45.7	20.0	5.0	1917	Port Blakely, Wash.....
35	164274	Sow.	P. B. T. Co. No. 8.....	71	71	60.0	24.1	5.6	1910	do.....
36	164502	Sow.	P. B. T. Co. No. 9.....	70	70	60.0	24.0	5.8	1911	do.....
37	164701	Sow.	P. B. T. Co. No. 10.....	70	70	60.0	24.0	6.2	1911	do.....
38	165141	Sow.	P. B. T. Co. No. 11.....	60	60	58.8	23.7	6.2	1913	do.....
39	166929	Sow.	P. C. C. Co. No. 1.....	107	107	79.1	24.0	6.3	1911	Seattle, Wash.....
40	166933	Sow.	P. C. C. Co. No. V.....	75	75	39.0	19.7	3.7	1911	do.....
41	166934	Sow.	P. C. C. Co. No. VI.....	12	12	37.2	12.0	3.5	1911	do.....
42	166330	Sow.	P. F. F. Co. No. 1.....	24	24	47.8	16.0	3.8	1916	Ketchikan, Alaska.....
43	170232	Sow.	P. S. P. Co. No. 1.....	39	39	61.9	18.0	4.1	1929	Seattle, Wash.....
44	163817	Sow.	P. T. P. Co. No. 13.....	23	23	50.3	16.1	3.5	1909	Port Townsend, Wash.....
45	171148	Brg.	P. P. & L. No. 1.....	274	274	120.0	34.0	7.5	1923	Portland, Oreg.....
46	171149	Brg.	P. P. & L. No. 2.....	274	274	120.0	34.0	7.5	1923	do.....
47	171150	Brg.	P. P. & L. No. 3.....	274	274	120.0	34.0	7.5	1923	do.....
48	171151	Brg.	P. P. & L. No. 4.....	274	274	120.0	34.0	7.5	1923	do.....
49	166363	Sow.	P. F. & P. Co. No. 2.....	77	69	46.6	18.2	4.0	1916	Aberdeen, Wash.....
50	54609	Sow.	P. P. and N. Co. No. 1.....	18	18	50.0	16.0	3.6	1902	Petersburg, Alaska.....
51	168408	Sow.	P. S. & G. Co. No. X.....	483	483	129.8	37.9	11.2	1922	Hadlock, Wash.....
52	166518	Sow.	P. S. & W. H. Ry. No. 2.....	167	167	105.0	28.8	6.5	1916	Raymond, Wash.....
53	166545	Sow.	P. S. & W. H. Ry. No. 3.....	167	167	105.0	28.8	6.5	1916	do.....
54	163363	Sow.	P. S. W. P. Co. No. 2.....	66	66	72.0	23.9	4.5	1907	Anacortes, Wash.....
55	163364	Sow.	P. S. W. P. Co. No. 3.....	66	66	72.0	23.9	4.5	1907	do.....
56	167842	Sow.	P. S. B. & D. Co. No. 1.....	28	28	40.8	20.0	4.2	1902	Seattle, Wash.....
57	164994	Sow.	P. S. B. & D. Co. No. 2.....	110	119	80.0	26.0	6.8	1912	do.....
58	165004	Sow.	P. S. B. & D. Co. No. 3.....	26	26	43.3	10.8	3.8	1912	do.....
59	165027	Sow.	P. S. B. & D. Co. No. 4.....	125	125	80.0	26.0	6.8	1912	Kennecott, Wash.....
60	163039	Sow.	P. S. B. & D. Co. No. 5.....	160	150	78.0	28.0	8.0	1906	Seattle, Wash.....
61	168923	Sow.	P. S. B. & D. Co. No. 6.....	247	247	92.0	32.0	9.6	1924	do.....
62	168924	Sow.	P. S. B. & D. Co. No. 8.....	247	247	92.0	32.0	9.6	1924	do.....
63	165112	Sow.	P. S. B. & D. Co. No. 10.....	241	241	100.0	30.0	9.5	1912	do.....
64	171402	Sow.	P. S. B. & D. Co. No. 12.....	22	22	47.6	15.1	3.9	1916	do.....
65	165225	Sow.	P. S. B. & D. Co. No. 14.....	135	135	81.0	28.0	7.0	1913	do.....
66	169005	Sow.	P. A. F. Trap Scow No. 1.....	6	6	34.0	11.3	1.9	1924	South Hellingham, Wash.....
67	169006	Sow.	P. A. F. Trap Scow No. 2.....	0	6	34.0	11.3	1.9	1924	do.....
68	162410	Cnl.	P. B. Daly.....	95	99	97.0	17.5	7.3	1905	Watervliet, N. Y.....
69	163948	Brg.	P. H. Doherty.....	461	461	117.0	30.5	12.3	1909	Tell Camp, N. Y.....
70	169423	Brg.	P. J. Gillerst.....	306	306	111.8	33.8	8.8	1924	Tollenville, N. Y.....
71	164698	Brg.	P. Sanford Ross (Inc.) No. 17.....	705	507	150.0	40.0	11.0	1911	Sparrows Point, Md.....
72	169436	Brg.	Pnce's Ferry.....	7	7	50.0	12.0	2.0	1924	Flippin, Ark.....

1 Formerly scow H. & S. No. 16.
 2 Formerly barge Mulbern.
 3 Formerly scow Iskum.

4 Formerly scow Bolcom No. 12.
 5 Formerly scow Lundgren No. 4.
 6 Formerly Canadian scow P. S. B. & D. Co. No. 4.

Unrigged Vessels

773

Line No.	Service	Crew	Name of owner	Home port	Address of owner
1	Frt.	0	Puget Sound Tug & Barge Co. (Wash.)	Seattle, Wash.	3414 Iowa Avenue.
2	Frt.	2	H. Pashby	Hurlington, Vt.	398 St. Paul Street.
3	Frt.	0	Diamond K. Packing Co. (Alaska)	Wrangell, Alaska	
4	Fsh.	0	Wrangell Packing Corporation (Alaska)	do	
5	Fsh.	1	Carstens Packing Co. (Me.)	Petersburg, Alaska	
6	Frt.	1	Pacific Bridge Co. (Oreg.)	Portland, Oreg.	Foot East Salmon Street.
7	Frt.	1	do	do	do
8	Frt.	1	do	do	do
9	Frt.	1	do	do	do
10	Frt.	1	do	do	do
11	Frt.	1	do	do	do
12	Frt.	1	do	do	do
13	Frt.	1	do	do	do
14	Frt.	1	do	do	do
15	Frt.	1	do	do	do
16	Drq.	1	do	do	do
17	Frt.	1	Portland General Electric Co. (Oreg.)	do	Electric Building.
18	Frt.	1	do	do	do
19	Frt.	1	do	do	do
20	Frt.	1	do	do	do
21	Frt.	1	do	do	do
22	Frt.	1	do	do	do
23	Drq.	2	Pacific Bridge Co. (Oreg.)	San Francisco, Calif.	495 Montgomery Street.
24	Drq.	1	do	Portland, Oreg.	Foot East Salmon Street.
25	Frt.	0	Pacific Cressoting Co. (Wash.)	Seattle, Wash.	Northern Life Building.
26	Frt.	0	Foss Launch & Tug Co. (Wash.)	Tacoma, Wash.	400 Dock Street.
27	Frt.	0	Pacific Cressoting Co. (Wash.)	Seattle, Wash.	Northern Life Building.
28	Frt.	0	Polson Logging Co. (Wash.)	Aberdeen, Wash.	Polson Building, Hoquiam, Wash.
29	Fsh.	0	Pacific American Fisheries (Del.)	Bellingham, Wash.	South Bellingham, Wash.
30	Frt.	0	do	Petersburg, Alaska	do
31	Fsh.	1	Geo. F. Baker	Seward, Alaska	Anchorage, Alaska.
32	Fsh.	1	Premier Salmon Co. (Alaska)	Juneau, Alaska	Cordova, Alaska.
33	Frt.	0	Johnson Tug & Barge Co. (Wash.)	Port Angeles, Wash.	226 North Laurel Street.
34	Frt.	0	Minnie Frink	Seattle, Wash.	Colby, Wash.
35	Frt.	0	Wollochet Bay Lumber Co. (Wash.)	do	R. F. D. No. 1, Clig Harbor, Wash.
36	Frt.	0	do	do	do
37	Msc.	0	C. J. Taylor	Sitka, Alaska	1728 Westlake Avenue, Seattle, Wash.
38	Frt.	0	Wollochet Bay Lumber Co. (Wash.)	Seattle, Wash.	R. F. D. No. 1, Clig Harbor, Wash.
39	Frt.	0	Foss Launch & Tug Co. (Wash.)	do	400 Dock Street, Tacoma, Wash.
40	Msc.	1	E. B. Bearinger	do	2729 Nob Hill Avenue.
41	Frt.	0	P. O. Lancaster	do	Mercer Island, Wash.
42	Fsh.	0	Karl Hansen	Ketchikan, Alaska	Smith Tower, Seattle, Wash.
43	Fsh.	0	Peril Straits Packing Co. (Wash.)	do	Todd, Alaska.
44	Fsh.	0	Joseph Baronovitch	do	Hox 1105.
45	Frt.	0	Pacific Power & Light Co. (Me.)	Astoria, Oreg.	420 Commercial Street.
46	Frt.	0	do	do	do
47	Frt.	1	do	do	do
48	Frt.	0	do	do	do
49	Fsh.	0	Pioneer Packing Co. (Wash.)	Seattle, Wash.	Exchange Building.
50	Fsh.	0	Peril Straits Packing Co. (Wash.)	Ketchikan, Alaska	Todd, Alaska.
51	Frt.	0	Pioneer Transport Co. (Wash.)	Seattle, Wash.	2301 Northlake Avenue.
52	Frt.	0	Chicago, Milwaukee, St. Paul & Pacific Railroad Co. (Wis.)	do	White Building.
53	Frt.	0	Delta V. Smyth	do	310 West Fourth Street, Olympia, Wash.
54	Frt.	0	Roche Harbor Lime & Cement Co. (Wash.)	Port Townsend, Wash.	Pioneer Building, Seattle, Wash.
55	Frt.	0	do	do	do
56	Frt.	0	Puget Sound Bridge & Dredging Co. (Nev.)	Seattle, Wash.	2629 Sixteenth Avenue SW.
57	Frt.	0	Pioneer Towing Co. (Wash.)	do	East Marginal Way and Dawson Street.
58	Frt.	0	Puget Sound Bridge & Dredging Co. (Nev.)	do	2629 Sixteenth Avenue SW.
59	Frt.	0	do	do	do
60	Frt.	0	do	do	do
61	Frt.	0	do	do	do
62	Frt.	0	do	do	do
63	Frt.	0	do	do	do
64	Frt.	1	do	do	do
65	Frt.	0	do	do	do
66	Fsh.	0	Pacific American Fisheries (Del.)	do	South Bellingham, Wash.
67	Fsh.	0	do	do	do
68	Frt.	1	Gabriel Robert	Rouses Point, N. Y.	Champlain, N. Y.
69	Frt.	0	James J. Kelly	New York, N. Y.	17 Battery Place.
70	Frt.	1	New York Trap Rock Corporation (N. Y.)	do	250 Park Avenue.
71	Drq.	2	P. Sanford Ross (N. J.)	do	277 Washington Street, Jersey City, N. J.
72	Pas.	1	W. T. Pace	Memphis, Tenn.	Filipin, Ark.

¹ Formerly scow Washington No. 1.
² Formerly scow Wash. No. 2.
³ Formerly scow Wash. No. 3.

¹⁰ Formerly barge Kenneth Neville.
¹¹ Formerly dredge Nelson Z. Graves.

Unrigged Vessels

Line No.	Official No.	Rtg	Name of vessel	Tonnage		Register dimensions			When built	Where built	
				Gross	Net	Length	Breadth	Depth			
							Feet	Feet	Feet		
1	64634	Brg.	Pacific	399	399	169.0	27.1	10.8	1901	Elkton, Md.	
2	47167	Sew.	Pacific No. 1	48	48	62.0	26.0	4.0	1930	Flippin, Ark.	
3	47166	Sew.	Pacific No. 2	48	48	62.0	26.0	4.0	1900	do	
4	55032	Sew.	Pacific No. 3	74	74	85.0	21.9	5.1	1899	Seattle, Wash.	
5	55033	Sew.	Pacific No. 4	71	71	79.7	22.1	4.8	1899	do	
6	54359	Sew.	Pacific No. 6	117	117	91.0	25.2	6.0	1899	Tacoma, Wash.	
7	42878	Sew.	Pacific No. 7	205	205	99.0	30.8	7.8	1902	Seattle, Wash.	
8	108712	Sew.	Pacific No. 8	293	293	110.2	38.0	7.8	1923	do	
9	108724	Sew.	Pacific No. 9	294	294	110.2	38.0	7.7	1923	do	
10	108846	Sew.	Pacific No. 10	293	293	110.2	37.9	7.8	1923	do	
11	108855	Sew.	Pacific No. 11	293	293	110.2	37.9	7.7	1923	do	
12	102780	Sew.	Pacific No. 12	112	112	81.0	28.0	6.1	1906	Port Townsend, Wash.	
13	168895	Sew.	Pacific No. 13	141	141	87.7	28.1	6.5	1924	Seattle, Wash.	
14	169043	Sew.	Pacific No. 14	143	143	87.9	28.0	6.5	1924	do	
15	169334	Sew.	Pacific No. 15	295	295	99.8	36.0	9.3	1925	do	
16	169355	Sew.	Pacific No. 16	295	295	99.8	36.0	9.3	1925	do	
17	108342	Sew.	Paddy Whack	34	34	50.0	25.0	3.6	1917	Waterford, N. Y.	
18	171412	Brg.	Paden City	10	10	50.7	14.5	1.9	1929	Paden City, W. Va.	
19	169157	Sew.	Paladium	19	19	41.9	14.0	4.0	1925	Seattle, Wash.	
20	170804	Brg.	Pallas	324	324	112.0	33.2	0.3	1911	Brooklyn, N. Y.	
21	169064	Brg.	Palm Beach	203	200	110.2	34.1	6.1	1924	Baltimore, Md.	
22	162039	Brg.	Pamlico	431	431	184.7	32.8	11.0	1915	Elkton, Md.	
23	63085	Brg.	Panunkey	363	363	164.0	23.6	10.8	1915	do	
24	169161	Brg.	PANAMCO	398	398	144.3	30.1	10.7	1925	Kearny, N. J.	
25	171603	Brg.	Paper Lantern	294	294	106.2	19.8	4.0	1930	Knoxville, Tenn.	
26	168347	Brg.	Paproc No. 5	140	140	90.3	30.1	6.0	1898	South San Francisco, Calif.	
27	163442	Brg.	Park Light	291	285	110.0	31.2	9.0	1908	Guildersleeve, Conn.	
28	170905	Brg.	Park No. 1	142	138	80.0	30.0	6.6	1921	San Francisco, Calif.	
29	170943	Brg.	Parker Barge No. 2	88	88	78.4	26.3	6.1	1909	Knappton, Wash.	
30	170944	Brg.	Parker Barge No. 3	129	129	89.8	29.0	6.6	Unknown	Unknown	
31	170945	Brg.	Parker Dredge No. 1	81	65	80.1	28.1	3.5	1910	Toldeo, Ore.	
32	170946	Brg.	Parker Dredge No. 2	76	69	75.0	26.1	3.9	1908	Astoria, Ore.	
33	169300	Brg.	Parkersburg	323	323	80.2	28.4	7.6	1916	Mariners Harbor, N. Y.	
34	169509	Brg.	Parquet	12	12	59.7	12.1	2.0	1928	Jacksonport, Ark.	
35	168370	Brg.	PASSAIC	558	558	157.9	36.1	10.7	1922	Kearny, N. J.	
36	166421	Brg.	Passport	533	533	100.0	34.0	8.5	1916	Brooklyn, N. Y.	
37	169030	Sew.	Pat	17	17	36.6	14.3	3.8	1920	Sault Ste. Marie, Mich.	
38	54617	Brg.	Patasco	304	292	80.0	28.0	7.1	1901	Port Richmond, N. Y.	
39	168222	Cnl.	Patricia	125	125	95.9	17.5	7.7	1921	Cohoes, N. Y.	
40	165328	Cnl.	Patrick Maroney	108	100	96.0	17.5	7.8	1913	Whitehall, N. Y.	
41	165683	Cnl.	Patrick A. Dee	103	97	96.0	17.5	7.7	1914	Rondout, N. Y.	
42	169674	Brg.	Patrick F. Kelly	320	320	112.0	34.1	9.2	1927	Nowburgh, N. Y.	
43	169988	Brg.	Patiquesset	188	10	65.4	34.6	5.9	1927	Old Snybrook, Conn.	
44	218421	Brg.	Patle Morrisette	971	913	204.0	35.0	14.6	1917	Havre de Grace, Md.	
45	170403	Sew.	Patsy	8	8	35.0	10.6	3.0	1929	Bellingham, Wash.	
46	162033	Brg.	Patuxent	154	109	80.2	28.0	7.9	1903	Baltimore, Md.	
47	171466	Brg.	Paul	39	39	44.2	22.2	4.0	1931	Marine City, Mich.	
48	109465	Brg.	Paul J.	324	324	116.8	34.1	9.0	1926	Brooklyn, N. Y.	
49	171279	Brg.	Paul Dresser	8	8	60.0	11.7	1.8	1930	The Narrows, Fairbanks, Ind.	
50	164503	Brg.	PAULUS	121	121	71.8	19.6	8.7	1910	Wilmington, Del.	
51	170652	Brg.	Pawling	620	620	104.8	33.0	7.5	1920	Kingston, N. Y.	
52	168335	Brg.	PAWNKE	653	646	175.2	39.9	10.6	1921	Chickasaw, Ala.	
53	54595	Brg.	Paw Paw	311	260	80.0	28.2	8.0	1901	Baltimore, Md.	
54	168376	Brg.	Pearl	456	453	180.5	23.8	11.3	1922	do	
55	170582	Brg.	Pearl Harbor	623	523	117.8	30.0	13.4	1930	Kingston, N. Y.	
56	168937	Brg.	Pecos	285	285	100.5	34.1	9.4	1924	do	
57	170399	Brg.	Peerless No. 1	409	409	139.4	30.6	15.4	1919	Marino City, Mich.	
58	170400	Brg.	Peerless No. 2	409	400	139.4	30.6	15.4	1919	do	
59	170428	Brg.	Peggy Carney	368	368	115.6	36.0	9.0	1929	South Rondout, N. Y.	
60	171624	Brg.	Pelham	448	448	118.0	30.8	12.3	1922	Kingston, N. Y.	
61	163162	Brg.	Pennates	487	487	95.2	34.3	8.6	1907	Brooklyn, N. Y.	
62	162269	Brg.	Penn	476	476	130.8	30.0	12.6	1905	Perth Amboy, N. J.	
63	170258	Brg.	Penn	156	156	89.3	34.0	6.0	1923	Wilmington, Del.	
64	215480	Brg.	Pennington	967	894	196.3	34.6	18.3	1917	Baltimore, Md.	
65	54625	Brg.	Pennsylvania	333	333	165.4	23.5	10.0	1896	Elkton, Md.	

Formerly scow
 a Kerry No. 2.
 b Chesley No. 3.
 Formerly scow
 a Kerry No. 1.
 b Chesley No. 4.

Formerly scow
 a Queen City No. 6.
 b Chesley No. 6.
 Formerly scow
 a Queen City No. 7.
 b Chesley No. 7.

Unrigged Vessels

775

Line No.	Service	Crew	Name of owner	Home port	Address of owner
1	Frt.	3	Robert B. Wathen	Baltimore, Md.	Foot Andre Street.
2	Frt.	0	Pacific Tow Hoat Co. (Wash.)	Seattle, Wash.	3414 Iowa Avenue.
3	Frt.	0	Eugene F. Dunlap	do.	La Conner, Wash.
4	Frt.	0	Foss Launch & Tug Co. (Wash.)	Tacoma, Wash.	400 Dock Street.
5	Frt.	0	do.	do.	Do.
6	Frt.	0	Pacific Tow Hoat Co. (Wash.)	Seattle, Wash.	3414 Iowa Avenue.
7	Frt.	0	do.	do.	Do.
8	Frt.	0	do.	do.	Do.
9	Frt.	0	do.	do.	Do.
10	Frt.	0	do.	do.	Do.
11	Frt.	0	do.	do.	Do.
12	Frt.	0	do.	do.	Do.
13	Frt.	0	do.	do.	Do.
14	Frt.	0	do.	do.	Do.
15	Frt.	0	do.	do.	Do.
16	Frt.	0	do.	do.	Do.
17	Frt.	0	Dunbar & Sullivan Dredging Co. (N. Y.)	Huffalo, N. Y.	c/o W. J. Dugan, 254 Court Street.
18	Fer.	1	Ernest F. Klay	Pittsburgh, Pa.	H. F. D. 3, Sardis, Ohio.
19	Fsh.	0	Salmoll Corporation (Alaska)	Ketchikan, Alaska	
20	Frt.	1	C. F. Harris Co. (N. Y.)	New York, N. Y.	25 Broadway.
21	Drg.	5	R. C. Huffman Construction Co. (Ohio)	Cleveland, Ohio.	Brisbane Building, Huffalo, N. Y.
22	Frt.	1	Southern Transportation Co. (N. J.)	Philadelphia, Pa.	Commercial Trust Building.
23	Frt.	1	do.	do.	Do.
24	Tnk.	3	Mexican Petroleum Corporation (Me.)	New York, N. Y.	122 East Forty-second Street.
25	Bus.	2	Mary Pickard	Chattanooga, Tenn.	General Delivery, North Chattanooga, Tenn.
26	Fsh.	1	Pacific Whaling Co. (Ariz.)	Los Angeles, Calif.	Transportation Building, Long Beach, Calif.
27	Frt.	1	O'Brien Bros. (N. Y.)	New York, N. Y.	233 Broadway.
28	Misc.	1	Phillip R. Park (Calif.)	Los Angeles, Calif.	Naval Station, San Pedro, Calif.
29	Frt.	1	W. W. Parker	Astoria, Ore.	903 Franklin Avenue.
30	Frt.	1	do.	do.	Do.
31	Frt.	0	do.	do.	Do.
32	Frt.	1	do.	do.	Do.
33	Frt.	1	B. & O. R. R. Co. (Md.)	Baltimore, Md.	Baltimore and Charles Streets.
34	Fer.	1	J. S. Fitzhugh	Memphis, Tenn.	Batesville, Ark.
35	Tnk.	2	Baldwin Wool Stock Corporation (N. Y.)	New York, N. Y.	65 Greene Street.
36	Frt.	1	New York & Cuba Mail S. S. Co. (Me.)	do.	Foot Wall Street.
37	Frt.	0	Elmo Kibby	Sault Ste. Marie, Mich.	Mission Road and East Portage Avenue.
38	Frt.	2	B. & O. R. R. Co. (Md.)	Baltimore, Md.	Baltimore and Charles Streets.
39	Frt.	1	Charles A. Riley	Albany, N. Y.	c/o W. P. Riley, 23 Boardman Street, Whitehall, N. Y.
40	Frt.	1	Frank La Fontain	do.	35 Poultney Street, Whitehall, N. Y.
41	Frt.	1	Peter A. Grimes	New York, N. Y.	c/o Ferguson Lunch Room, Pier 5 East River.
42	Frt.	1	New York Trap Rock Corporation (N. Y.)	do.	250 Park Avenue.
43	Drg.	9	Saybrook Dredging Co.	Hartford, Conn.	Old Saybrook, Conn.
44	Frt.	4	Eastern Transportation Co. (Del.)	Wilmington, Del.	7 West Tenth Street.
45	Fsh.	2	Joe Fredericks	Seattle, Wash.	Edson, Wash.
46	Frt.	2	B. & O. R. R. Co. (Md.)	Baltimore, Md.	Baltimore and Charles Streets.
47	Drg.	2	Guy Hemenger, Jr.	Port Huron, Mich.	3400 St. Clair River Drive, Algonac, Mich.
48	Frt.	1	Exner Sand & Gravel Corporation (N. Y.)	New York, N. Y.	One hundred and ninth Street and East River.
49	Fer.	1	E. V. Poe	Evansville, Ind.	Fairbanks, Ind.
50	Frt.	1	Delaware River Lightering Co. (Del.)	Philadelphia, Pa.	Bullitt Building.
51	Frt.	1	Connors Marine Co. (N. Y.)	New York, N. Y.	21 West Street.
52	Frt.	2	Gulf Refining Co. (Tex.)	Port Arthur, Tex.	Gulf Office Building.
53	Frt.	2	B. & O. R. R. Co. (Md.)	Baltimore, Md.	Baltimore and Charles Streets.
54	Frt.	1	Lottie V. Wathen	do.	Foot Andre Street.
55	Frt.	1	New York Scow Corporation (N. Y.)	New York, N. Y.	120 Broadway.
56	Frt.	1	Southern Pacific Co. (Ky.)	do.	Pier 49, North River.
57	Frt.	0	Fearless Cement Corporation (Mich.)	Detroit, Mich.	Free Press Building.
58	Frt.	0	do.	do.	Do.
59	Frt.	1	Anthony O'Boyle (N. Y.)	New York, N. Y.	15 Moore Street.
60	Frt.	1	Grain Transit Corporation (N. Y.)	do.	21 West Street.
61	Frt.	1	Sophia A. Petterson	do.	c/o N. N. Petterson, 44 Whitehall Street.
62	Frt.	1	Keeler Transportation Line (N. Y.)	New York, N. Y.	151-17 Sixth Road, Whitestone, L. I., N. Y.
63	Drg.	3	Warner Co. (Del.)	Philadelphia, Pa.	1616 Walnut Street.
64	Frt.	6	Reading Co. (Pa.)	do.	Reading Terminal.
65	Frt.	1	James J. McNally	do.	Bullitt Building.

1 Formerly scow Chesley No. 2.

4 Formerly scow Haney.

7 Formerly scow City Transfer Co.

4 Formerly barge We're Here.

9 Formerly barge Jack.

10 Formerly schooner barge North No. 14.

Unrigged Vessels

Line No.	Official No.	Rtg.	Name of vessel	Tonnage		Register dimensions			When built	Where built
				Gross	Net	Length	Breadth	Depth		
						Feet	Feet	Feet		
1	211123	Brg.	Pennypack.....	730	642	177.6	35.0	14.5	1913	Noank, Conn.....
2	169250	Brg.	Pensacola.....	490	490	201.3	23.8	12.0	1916	Chesapeake City, Md.
3	185574	Brg.	Pensacola.....	466	466	200.4	21.8	11.0	1914	Ballard, Wash.....
4	169042	Sow.	Pequanning.....	449	419	142.0	38.5	9.0	1912	Sturgeon Bay, Wis.
5	221030	Brg.	Peralta (concrete) (KDMJ).	6,065	5,792	420.0	54.0	35.0	1921	Oakland, Calif.
6	164438	Brg.	Perry.....	314	308	110.5	32.6	9.5	1911	Gildersleeve, Conn.
7	167438	Brg.	Pershing.....	461	444	112.0	29.0	13.6	1918	Athens, N. Y.....
8	170307	Brg.	PERU.....	727	727	166.0	40.1	11.4	1920	Kearney, N. J.....
9	54606	Brg.	Peter.....	453	442	170.8	35.0	9.7	1902	Pensacola, Fla.....
10	168337	Brg.	Peter R.....	483	483	116.7	30.7	13.4	1922	Kingston, N. Y.....
11	171514	Brg.	Peter C. Ten Eyck.....	448	429	116.0	34.0	11.4	1932	do.....
12	170418	Brg.	Peter P. Bennett.....	523	523	117.8	30.0	13.4	1920	do.....
13	116066	Brg.	PETROLEUM No. 1.....	793	780	175.0	33.1	15.5	1895	West Superior, Wis.
14	168434	Brg.	PETROLEUM No. 2.....	1,048	957	200.0	35.2	16.2	1920	Nashville, Tenn.
15	169521	Brg.	PETROLEUM No. 3.....	556	526	178.7	38.2	9.5	1926	Berumont, Tex.
16	169540	Brg.	PETROLEUM No. 4.....	556	526	178.7	38.2	9.5	1926	do.....
17	169573	Brg.	PETROLEUM No. 5.....	556	526	178.7	38.2	9.5	1926	do.....
18	169576	Brg.	PETROLEUM No. 6.....	556	526	178.7	38.2	9.5	1926	do.....
19	170638	Brg.	Phil.....	313	313	107.0	24.3	11.9	1928	Kingston, N. Y.....
20	170263	Brg.	Philadelphia.....	736	736	149.8	44.1	11.0	1915	Philadelphia, Pa.
21	165870	Brg.	Phillip R.....	305	305	112.0	33.3	8.9	1913	Kingston, N. Y.....
22	163757	Brg.	Phillip Rufferty, Jr.....	319	319	109.3	28.3	11.7	1908	do.....
23	170572	Brg.	Phillip C. Smith.....	314	344	115.0	34.0	9.2	1925	Weehawken, N. J.
24	165865	Brg.	Phille.....	305	305	84.8	26.6	7.0	1916	Tottenville, N. Y.
25	165476	Brg.	Phoenix.....	293	293	106.2	34.4	8.8	1913	Brooklyn, N. Y.
26	210791	Brg.	Pickering.....	739	642	177.6	35.0	14.5	1912	Noank, Conn.
27	167791	Brg.	PICTON.....	398	381	175.8	27.8	11.0	1870	Montreal, Canada
28	162852	Brg.	Picton Island No. 1.....	57	57	61.5	22.1	5.0	1906	Clayton, N. Y.
29	170859	Brg.	Picton.....	325	325	114.0	34.0	8.8	1926	South Rondout, N. Y.
30	54618	Brg.	Piedmont.....	304	292	80.0	28.0	7.1	1901	Port Richmond, N. Y.
31	163391	Brg.	Pier Light.....	291	285	110.0	31.2	9.0	1907	Gildersleeve, Conn.
32	207469	Sow.	Pierce and Hartung.....	16	9	44.5	16.0	3.1	1910	Handolph, Me.
33	171097	Brg.	Pilot Light.....	300	300	112.0	33.0	8.5	1925	Brooklyn, N. Y.
34	167792	Brg.	PINE BARGE No. 3.....	687	687	142.0	44.0	11.0	1927	San Francisco, Calif.
35	169793	Brg.	PINE BARGE No. 4.....	687	687	142.0	44.0	11.0	1927	do.....
36	171194	Brg.	Pink Light.....	220	220	100.0	31.0	7.8	1906	Unknown.....
37	167055	Sow.	Pioneer.....	1,092	1,092	152.8	38.6	9.9	1915	Portland, Oreg.
38	162349	Sow.	Pioneer No. 1.....	290	290	105.2	32.7	10.1	1904	Seattle, Wash.
39	171689	Sow.	Pioneer No. 1.....	104	104	61.5	22.0	5.2	1918	Orange, Tex.
40	163270	Sow.	Pioneer No. 2.....	276	276	101.3	34.8	9.3	1907	Stellacoom, Wash.
41	163122	Sow.	Pioneer No. 3.....	277	277	101.2	31.9	10.9	1907	Port Orchard, Wash.
42	170020	Sow.	Pioneer No. 3.....	30	30	55.0	16.0	4.0	1928	Houghton, Wash.
43	163563	Sow.	Pioneer No. 4.....	249	249	100.0	32.0	9.0	1908	Seattle, Wash.
44	170555	Sow.	Pioneer No. 4.....	30	30	54.0	16.0	4.3	1930	do.....
45	168171	Sow.	Pioneer No. 8.....	455	455	129.2	38.1	10.6	1921	Houghton, Wash.
46	169872	Sow.	Pioneer No. 11.....	356	356	100.4	36.0	10.8	1927	Port Blakely, Wash.
47	170217	Sow.	Pioneer No. 12.....	497	497	130.2	38.1	11.3	1929	do.....
48	163313	Sow.	Pioneer No. 15.....	259	259	101.0	34.5	9.1	1907	Stellacoom, Wash.
49	169044	Sow.	Pioneer No. 16.....	293	293	99.5	33.8	9.9	1924	Seattle, Wash.
50	54523	Sow.	Pittsburgh.....	282	246	75.0	25.0	7.9	1897	Baltimore, Md.
51	168509	Brg.	PITTSBURGH.....	291	291	140.3	35.1	6.5	1922	Pittsburgh, Pa.
52	170877	Brg.	Planet.....	325	325	114.0	34.6	8.8	1925	South Rondout, N. Y.
53	167393	Brg.	Play House.....	436	436	128.3	34.0	4.5	1914	Washington, N. C.
54	163505	Brg.	Plow Boy.....	130	130	86.0	27.7	6.1	1905	Perth Amboy, N. J.
55	170630	Brg.	Pluto.....	309	309	112.0	34.0	8.6	1927	Wilmington, Del.
56	170033	Brg.	Pocahontas.....	136	136	75.5	21.7	8.6	1903	West New Brighton, N. Y.
57	164952	Brg.	POCANTO.....	261	261	95.4	30.4	7.8	1900	Mantowoc, Wis.
58	39799	Brg.	Pocomoke.....	428	428	181.4	23.7	11.2	1903	Elkton, Md.
59	150516	Brg.	Pocomoke.....	406	396	170.0	33.0	9.6	1891	Wilmington, Del.
60	202810	Brg.	Pocopson.....	721	623	177.0	35.0	14.2	1906	Noank, Conn.
61	169381	Brg.	Point Ferry.....	5	5	59.8	12.0	1.7	1925	Jacksonport, Ark.
62	171045	Brg.	Point Light.....	315	315	112.5	33.0	8.4	1926	Port Richmond, N. Y.
63	85986	Brg.	POINT LOMA.....	333	305	142.2	34.0	9.0	1888	Falrhaven, Calif.
64	171248	Brg.	POINT LOMA.....	333	333	106.0	37.0	9.0	1924	East San Pedro, Calif.
65	170181	Brg.	Point Marlon.....	10	10	60.0	11.0	2.0	1921	Point Marlon, Pa.
66	171449	Brg.	POLINO BROS. No. 7.....	397	397	130.0	31.8	9.9	1932	Port Richmond, N. Y.
67	171740	Brg.	POLINO BROS. No. 9.....	792	792	208.1	30.1	11.8	1931	Camden, N. J.
68	169077	Brg.	Polk.....	330	330	101.3	26.1	12.3	1920	South Rondout, N. Y.
69	165484	Sow.	PONTOON.....	470	405	100.0	40.0	12.0	1913	Cleveland, Ohio.
70	163847	Brg.	POQUOON.....	427	427	183.3	23.8	11.0	1909	Elkton, Md.
71	165705	Sow.	Porpoise.....	16	16	39.3	16.7	2.9	1914	Niiback, Alaska.
72	169962	Brg.	Port Jefferson.....	742	742	165.0	43.2	10.0	Unknown.....
73	171046	Brg.	Port Light.....	303	303	113.0	33.0	8.7	1926	Port Richmond, N. Y.

a sch. S. O. Co. No. 75.
b barge U. S. N. No. 10.
c barge No. 10.

Formerly barge
a Nashville.
b Apco No. 1.

Formerly British st. p. Corsican.
Formerly barge Robert.

Formerly scow
a C. C. Co. No. 8.

Formerly scow
b W. T. & B. Co. No. 56.

Formerly scow Martin Gravel Co. No. 1.

Unrigged Vessels

777

Line No.	Service	Crew	Name of owner	Home port	Address of owner
1	Frt.	3	H. P. Dilkes	Philadelphia, Pa.	308 Chestnut Street.
2	Frt.	2	Southern Transportation Co. (N. J.)	do.	Commercial Trust Building.
3	Frt.	1	do.	do.	Do.
4	Frt.	1	Ford Motor Co. (Del.)	Sault Ste. Marie, Mich.	Iron Mountain, Mich.
5	Fsh.	6	Union Fish Co. (Calif.)	San Francisco, Calif.	141 Clay Street.
6	Frt.	1	William T. Charlesworth	New York, N. Y.	c/o Moran Towing & Transportation Co., 17 Battery Place.
7	Frt.	1	Anthony O'Boyle (N. Y.)	do.	15 Moore Street.
8	Drg.	10	Gahagan Construction Corporation (Del.)	do.	147 Remsen Street (B).
9	Frt.	1	F. R. Smith	Pensacola, Fla.	711 South Palafox Street.
10	Frt.	1	Grain Translt Corporation (N. Y.)	New York, N. Y.	21 West Street.
11	Frt.	1	Susanna E. Waldle	do.	11 Moore Street.
12	Frt.	1	New York Scow Corporation (N. Y.)	do.	120 Broadway.
13	Tnk.	4	Petroleum Navigation Co. (Tex.)	Houston, Tex.	Petroleum Building.
14	Tnk.	4	do.	do.	Do.
15	Tnk.	2	do.	do.	Do.
16	Tnk.	2	do.	do.	Do.
17	Tnk.	2	do.	do.	Do.
18	Tnk.	2	do.	do.	Do.
19	Frt.	1	W. F. & R. Boat Builders (N. Y.)	Albany, N. Y.	613 Abeel Street, Kingston, N. Y.
20	Drg.	3	Warner Co. (Del.)	Philadelphia, Pa.	1616 Walnut Street.
21	Frt.	1	Emma Rice	New York, N. Y.	103 Park Avenue.
22	Frt.	1	Michael J. Derby	do.	17 State Street.
23	Frt.	1	Cleary Brothers (N. Y.)	do.	116 Broad Street.
24	Frt.	1	Clyde-Mallory Lines (Me.)	do.	Pier 36, North River.
25	Frt.	1	Logue Stevedoring Corporation (N. Y.)	do.	415 Lexington Avenue.
26	Frt.	3	H. P. Dilkes	Philadelphia, Pa.	308 Chestnut Street.
27	Frt.	2	John A. Hayes	New York, N. Y.	1010 Ocean Parkway (B.).
28	Frt.	2	Augustus R. Hineckley	Oswego, N. Y.	Parishville, N. Y.
29	Frt.	1	C. F. Harms Co. (N. Y.)	New York, N. Y.	25 Broadway.
30	Frt.	2	B. & O. R. R. Co. (Md.)	Baltimore, Md.	Baltimore and Charles Streets.
31	Frt.	1	O'Brien Bros. (N. Y.)	New York, N. Y.	233 Broadway.
32	Frt.	2	Pierce & Hartung (Me.)	Bath, Me.	Boothbay Harbor, Me.
33	Frt.	1	O'Brien Bros. (N. Y.)	New York, N. Y.	233 Broadway.
34	Frt.	1	Inter-Island Steam Navigation Co. (Ltd.) (Hawaii)	Honolulu, Hawaii	Fort and Merchant Streets.
35	Frt.	1	do.	do.	Do.
36	Frt.	1	O'Brien Bros. (N. Y.)	New York, N. Y.	233 Broadway.
37	Frt.	3	Berg & Co. (Alaska)	Ketchikan, Alaska	
38	Frt.	0	American Tug Boat Co. (Wash.)	Seattle, Wash.	City Dock, Everett, Wash.
39	Frt.	2	N. C. Curry	Corpus Christi, Tex.	c/o Curry's motor boat filling station.
40	Frt.	1	Pioneer Transport Co. (Wash.)	Seattle, Wash.	2501 Northlake Avenue.
41	Frt.	1	Foss Launch & Tug Co. (Wash.)	Tacoma, Wash.	400 Dock Street.
42	Fsh.	0	Pioneer Packing Co. (Wash.)	Seattle, Wash.	Exchange Building.
43	Frt.	1	Pioneer Transport Co. (Wash.)	do.	2501 Northlake Avenue.
44	Fsh.	0	Pioneer Packing Co. (Wash.)	Seward, Alaska	Exchange Building, Seattle, Wash.
45	Frt.	0	Pioneer Transport Co. (Wash.)	Seattle, Wash.	2501 Northlake Avenue.
46	Frt.	1	Pioneer Sand & Gravel Co. (Wash.)	do.	Leart Building.
47	Frt.	0	Pioneer Transport Co. (Wash.)	do.	2501 Northlake Avenue.
48	Frt.	0	do.	do.	Do.
49	Frt.	0	do.	do.	Do.
50	Frt.	2	B. & O. R. R. Co. (Md.)	Baltimore, Md.	Baltimore and Charles Streets.
51	Tnk.	0	Inland Waterways Co. (Del.)	Louisville, Ky.	122 South Fifth Street.
52	Frt.	1	C. F. Harms Co. (N. Y.)	New York, N. Y.	25 Broadway.
53	Msc.	4	Millford Seymoure	Baltimore, Md.	St. Michaels, Md.
54	Frt.	1	Standard Dredging Co. (N. J.)	New York, N. Y.	80 Broad Street.
55	Frt.	1	C. F. Harms Co. (N. Y.)	do.	25 Broadway.
56	Frt.	1	Hubert Riley	Buffalo, N. Y.	Foot West Genessee Street.
57	Drg.	1	Dunbar & Sullivan Dredging Co. (N. Y.)	do.	c/o W. J. Dugan, 254 Court Street.
58	Frt.	1	Southern Transportation Co. (N. J.)	Philadelphia, Pa.	Commercial Trust Building.
59	Frt.	3	J. H. Kramer	Elizabeth City, N. C.	
60	Frt.	3	H. P. Dilkes	Philadelphia, Pa.	308 Chestnut Street.
61	Pas.	1	J. B. Fitzhugh	Memphis, Tenn.	Batesville, Ark.
62	Frt.	1	O'Brien Bros. (N. Y.)	New York, N. Y.	233 Broadway.
63	Fsh.	9	Star and Crescent Boat Co. (Calif.)	San Diego, Calif.	California Theatre Building.
64	Drg.	1	Standard Dredging Co. (N. J.)	New York, N. Y.	80 Broad Street.
65	Per.	1	J. H. Brown	Pittsburgh, Pa.	Opeklskn, W. Va.
66	Tnk.	1	Chester A. Poling (N. Y.)	New York, N. Y.	70 Pine Street.
67	Tnk.	2	do.	do.	Do.
68	Frt.	1	Thomas J. Howard	do.	17 Battery Place.
69	Frt.	4	Great Lakes Towing Co. (N. J.)	Cleveland, Ohio	1060 Union Trust Building.
70	Frt.	1	Smith Douglass Co. (Va.)	Norfolk, Va.	304 Plume Street.
71	Fsh.	0	Llby, McNeill & Llby (Me.)	Seattle, Wash.	88 Hamlin Street.
72	Drg.	1	Great Eastern Gravel Corporation (N. Y.)	New York, N. Y.	Port Jefferson, N. Y.
73	Frt.	1	O'Brien Bros. (N. Y.)	do.	233 Broadway.

1 Formerly scow Patrick.
 2 Formerly scow Independent Asphalt No. 1.
 3 Formerly scow Independent Asphalt No. 3.
 4 Formerly scow Norman.

11 Formerly scow S. S. No. 3.
 12 Formerly schooner Glendale.
 13 a barge Poquoson.
 14 Formerly { b Cuban barge Poquoson.

Line No.	Official No.	Rig	Name of vessel	Tonnage		Register dimensions			When built	Where built
				Gross	Net	Length	Breadth	Depth		
1	164033	Sow.	Porter No. 9.....	10	10	34.0	11.7	3.1	1910	Port Richmond, N. Y.
2	164035	Sow.	Porter No. 11.....	6	6	34.0	9.3	3.0	1910	do.
3	164817	Sow.	Porter No. 17.....	27	27	51.0	16.0	4.0	1912	do.
4	164818	Sow.	Porter No. 18.....	27	27	51.0	16.0	4.0	1912	do.
5	165404	Sow.	Porter No. 22.....	27	27	50.0	16.0	4.4	1913	do.
6	165422	Sow.	Porter No. 23.....	27	27	50.0	16.0	4.0	1913	do.
7	166041	Sow.	Porter No. 25.....	26	26	50.0	16.0	4.0	1915	do.
8	166542	Brg.	Portland.....	255	255	95.7	34.4	8.7	1916	Roudout, N. Y.
9	170491	Brg.	Portola.....	24	24	50.4	15.0	4.0	1920	Monterey, Calif.
10	171098	Brg.	Post Light.....	210	210	99.3	30.0	7.0	1909	Brooklyn, N. Y.
11	34344	Brg.	Potomac.....	369	369	163.1	24.0	10.8	1915	Elkton, Md.
12	205675	Brg.	Potomac.....	823	772	203.4	35.0	13.6	1908	do.
13	165310	Sow.	Powerful.....	316	301	121.3	32.5	7.2	1904	Duluth, Minn.
14	160655	Brg.	Pral W. Lambert.....	324	324	112.0	33.9	9.3	1926	Kingston, N. Y.
15	160963	Sow.	President.....	13	13	36.3	14.3	3.9	1900	Seattle, Wash.
16	166786	Brg.	President.....	190	190	112.7	35.2	9.3	1917	Roudout, N. Y.
17	170044	Brg.	Preston H. Burr.....	320	320	112.0	34.1	9.2	1928	Newburgh, N. Y.
18	171371	Brg.	Prestons Ferry.....	10	10	40.4	13.0	2.4	1929	Stuttgart, Ark.
19	165078	Brg.	Price.....	6	6	47.9	10.6	1.5	1908	Price's Ferry, Tenn.
20	169788	Brg.	Prompt.....	22	22	65.0	15.0	2.8	1927	Clarlington, Ohio.
21	54579	Brg.	PROTECTIVE POLICY.....	339	339	119.4	28.0	11.0	1896	Sault Ste. Marie, Mich.
22	215749	Brg.	Providence.....	1,371	1,257	228.7	40.0	16.0	1917	Wilmington, Del.
23	169660	Brg.	PURBLO.....	619	619	176.7	40.3	9.4	1921	Ambridge, Pa.
24	169488	Brg.	Pump Boat No. 2.....	48	48	83.0	17.0	4.0	1925	Pittsburgh, Pa.
25	53272	Brg.	PURE DETONOX.....	1,165	1,108	261.0	36.0	22.0	1891	West Superior, Wis.
26	169734	Sow.	Pure Food Fish Co. No. 3.....	36	36	66.3	18.1	4.2	1927	Seattle, Wash.
27	169735	Sow.	Pure Food Fish Co. No. 4.....	7	7	32.0	10.0	2.8	1927	do.
28	169998	Sow.	Pure Food Fish Co. No. 5.....	25	25	50.1	16.0	3.6	1928	do.
29	53278	Brg.	PURE NULUBE.....	1,177	1,125	261.0	36.0	22.0	1893	Superior, Wis.
30	214557	Brg.	PURE SHERBILL.....	1,976	1,819	252.0	43.7	21.9	1916	Toledo, Ohio.
31	53269	Brg.	PURE TOLKNE.....	1,176	1,100	256.0	36.1	18.9	1891	West Superior, Wis.
32	210735	Brg.	PURE VAN..... (KJLB)	3,184	2,488	304.7	43.7	25.3	1912	Ashtabula, Ohio.
33	214491	Brg.	PURE WOFFORD.....	1,976	1,819	252.0	43.7	21.2	1916	Toledo, Ohio.
34	214597	Brg.	PUROL.....	3,253	3,045	292.3	47.2	26.9	1916	Baltimore, Md.
35	171106	Brg.	Purple Light.....	303	303	113.0	33.0	8.7	1927	Port Richmond, N. Y.
36	170235	Sow.	Pyramid No. 1.....	124	124	70.0	24.0	6.1	1929	Seattle, Wash.
37	171668	Sow.	Pyramid No. 2.....	27	27	50.0	18.0	3.6	1933	do.
38	165874	Brg.	PYRRHUS.....	283	276	146.0	22.7	8.9	1915	Wilmington, Del.
39	167095	Brg.	Quincy Adams.....	446	446	112.7	28.4	13.4	1917	South Roudout, N. Y.
40	169634	Drg.	QUINCY.....	135	135	96.3	30.3	6.4	1915	Rock Island, Ill.
41	166021	Sow.	R. F. 7.....	19	19	46.0	14.0	3.7	1915	Anacortes, Wash.
42	166022	Sow.	R. F. 8.....	19	19	46.0	14.0	3.7	1915	do.
43	166023	Sow.	R. F. 9.....	19	19	46.0	14.0	3.7	1915	do.
44	166024	Sow.	R. F. 10.....	19	19	46.0	14.0	3.7	1915	do.
45	166076	Sow.	R. F. 11.....	19	19	46.0	14.0	3.7	1915	do.
46	166799	Sow.	R. K.....	201	201	99.8	38.0	6.1	1917	Buffalo, N. Y.
47	171670	Sow.	R. O. Co. No. 1.....	402	402	119.9	38.0	10.3	1934	Los Angeles, Calif.
48	171672	Sow.	R. O. Co. No. 2.....	402	402	119.9	38.0	10.3	1934	do.
49	171679	Sow.	R. O. Co. No. 5.....	490	490	125.0	38.0	10.8	1934	do.
50	171688	Sow.	R. O. Co. No. 6.....	490	490	125.0	38.0	10.8	1934	do.
51	171689	Sow.	R. O. Co. No. 7.....	490	490	125.0	38.0	10.8	1934	do.
52	166776	Sow.	R. F. No. 1.....	10	10	40.0	12.0	2.7	1917	Anacortes, Wash.
53	166777	Sow.	R. F. No. 2.....	10	10	40.0	12.0	2.7	1917	do.
54	164509	Sow.	R. F. No. 4.....	10	10	40.0	12.0	2.8	1911	do.
55	164927	Sow.	R. F. No. 5.....	27	27	50.0	16.0	3.8	1912	do.
56	164928	Sow.	R. F. No. 6.....	27	27	50.0	16.0	3.8	1912	do.
57	163618	Sow.	R. C. Co. No. 1.....	14	14	44.5	13.9	3.0	1908	do.
58	163619	Sow.	R. C. Co. No. 2.....	14	14	44.5	13.9	3.0	1908	do.
59	171256	Sow.	R. F. Co. No. 12.....	37	37	61.4	18.0	4.0	1931	do.
60	171257	Sow.	R. F. Co. No. 13.....	37	37	61.4	18.0	4.0	1931	do.
61	171283	Sow.	R. F. Co. No. 14.....	37	37	61.4	18.0	4.0	1931	do.
62	56661	Brg.	R. G. Co. No. 1.....	188	170	100.5	32.2	8.2	1900	Kennebunk, Me.
63	169966	Sow.	R. P. O. No. 1.....	34	34	54.5	18.0	4.1	1927	Port Hakeley, Wash.
64	169967	Sow.	R. P. O. No. 2.....	34	34	54.5	18.0	4.1	1927	do.
65	166813	Sow.	R. B. S. & G. No. 4.....	47	47	50.0	28.0	4.2	1912	Seattle, Wash.
66	168128	Sow.	R. C. & T. Co. No. 374.....	159	159	92.8	27.8	7.2	1920	Baltimore, Md.
67	168129	Sow.	R. O. & T. Co. No. 383.....	160	160	92.8	27.8	7.3	1920	do.
68	168130	Sow.	R. O. & T. Co. No. 386.....	158	158	92.7	27.8	7.2	1920	do.
69	168131	Sow.	R. C. & T. Co. No. 455.....	154	154	92.4	27.8	7.0	1920	do.
70	168132	Sow.	R. C. & T. Co. No. 456.....	155	155	92.4	27.8	7.1	1920	do.

1 Formerly barge Comet.

a 118.

2 Formerly barge

b Boston.

c Freeport Sulphur No. 3.

d Pure Oil Steamship Company Barge No. 9.

(a 131.

b Salem.

3 Formerly barge

c Freeport Sulphur No. 4.

d Pure Oil No. 10.

4 Formerly ol. s. Sunlitte.

Unrigged Vessels

779

Line No.	Serv-ice	Crew	Name of owner	Home port	Address of owner
1	Frt.	0	Booth Fisheries Co. (Del.)	Seattle, Wash.	Foot Wall Street.
2	Frt.	0	P. S. Walton	do.	Anacortes, Wash.
3	Fsh.	0	Booth Salmon Co. (Del.)	do.	Burke Building.
4	Fsh.	0	do.	do.	Do.
5	Fsh.	0	do.	do.	Do.
6	Fsh.	0	do.	do.	Do.
7	Fsh.	0	do.	do.	Do.
8	Frt.	1	Southern Pacific Co. (Ky.)	New York, N. Y.	Pier 40, North River.
9	Fsh.	0	K. Hovden Co. (Calif.)	San Francisco, Calif.	David and Ocean Avenues, Monterey, Calif.
10	Frt.	1	O'Brien Bros. (N. Y.)	New York, N. Y.	233 Broadway.
11	Frt.	1	Southern Transportation Co. (N. J.)	Philadelphia, Pa.	Commercial Trust Building.
12	Frt.	3	Robert B. Wathen	Baltimore, Md.	Foot Andre Street.
13	Frt.	6	Zenith Dredge Co. (Minn.)	Duluth, Minn.	Alworth Building.
14	Frt.	1	New York Trap Rock Corporation (N. Y.)	New York, N. Y.	250 Park Avenue.
15	Frt.	0	Lomen Commercial Co. (Alaska)	Nome, Alaska.	
16	Frt.	1	New York & Albany Lighterage Co. (N. Y.)	New York, N. Y.	Pier 39, North River.
17	Frt.	1	New York Trap Rock Corporation (N. Y.)	do.	260 Park Avenue.
18	Fer.	1	Tom L. Smith	Memphis, Tenn.	Holly Grove, Ark.
19	Pas.	1	Hawkins County, Tenn.	Chattanooga, Tenn.	c/o Geo. H. Campbell, Rogersville, Tenn.
20	Fer.	1	D. J. Potts	Cincinnati, Ohio.	R. F. D. 2, Sardis, Ohio.
21	Frt.	1	Dunbar & Sullivan Dredging Co. (N. Y.)	Buffalo, N. Y.	c/o W. J. Dugan, 264 Court Street.
22	Frt.	2	P. Dougherty Co. (Md.)	Baltimore, Md.	Hearst Tower Building.
23	Frt.	0	Gulf Refining Co. (Tex.)	Port Arthur, Tex.	Gulf Office Building.
24	Frt.	0	Iron City Sand & Gravel Co. (Pa.)	Pittsburgh, Pa.	310 Grant Street.
25	Tnk.	9	Sabine Transportation Co. (Del.)	Baltimore, Md.	c/o F. H. Shalins Co., Chamber of Commerce Building.
26	Fsh.	0	Nakat Packing Corporation (N. Y.)	Ketchikan, Alaska	Dexter Horton Building, Seattle, Wash.
27	Fsh.	0	do.	do.	Do.
28	Fsh.	0	do.	do.	Do.
29	Frt.	9	Sabine Transportation Co. (Del.)	Baltimore, Md.	c/o F. H. Shalins Co., Chamber of Commerce Building.
30	Tnk.	20	do.	do.	Do.
31	Tnk.	8	do.	do.	Do.
32	Tnk.	26	do.	do.	Do.
33	Tnk.	10	do.	do.	Do.
34	Tnk.	9	do.	do.	Box 252.
35	Frt.	1	O'Brien Bros. (N. Y.)	New York, N. Y.	233 Broadway.
36	Fsh.	0	Pyramid Packing Co. (T. A.)	Sitka, Alaska	Colman Building, Seattle, Wash.
37	Fsh.	0	do.	do.	Do.
38	Frt.	1	Commercial Co. (Del.)	Philadelphia, Pa.	Bullitt Building.
39	Dig.	5	National Dredging Co. (Del.)	New York, N. Y.	233 Broadway.
40	Frt.	1	Thomas J. Howard	do.	17 Battery Place.
41	Frt.	0	Robinson Fisheries Co. (Wash.)	Seattle, Wash.	Oakes Avenue, Anacortes, Wash.
42	Frt.	0	do.	do.	Do.
43	Frt.	0	do.	do.	Do.
44	Frt.	0	do.	do.	Do.
45	Frt.	0	do.	do.	Do.
46	Frt.	2	Gravel Products Corporation (N. Y.)	Buffalo, N. Y.	99 Miami Street.
47	Frt.	1	Rohlf-Connolly Co. (Nev.)	Los Angeles, Calif.	4351 Alhambra Avenue.
48	Frt.	1	do.	do.	Do.
49	Frt.	1	do.	do.	Do.
50	Frt.	1	do.	do.	Do.
51	Frt.	1	do.	do.	Do.
52	Frt.	0	Robinson Fisheries Co. (Wash.)	Seattle, Wash.	Oakes Avenue, Anacortes, Wash.
53	Frt.	0	do.	do.	Do.
54	Frt.	0	do.	do.	Do.
55	Frt.	0	do.	do.	Do.
56	Frt.	0	do.	do.	Do.
57	Mso.	0	James H. Campbell	Petersburg, Alaska	
58	Fsh.	0	Padilla Point Oyster Co. (Wash.)	Seattle, Wash.	Bond Street, Everett, Wash.
59	Frt.	1	Robinson Fisheries (Wash.)	do.	Oakes Avenue, Anacortes, Wash.
60	Frt.	1	do.	do.	Do.
61	Frt.	1	do.	do.	Do.
62	Frt.	5	Rockport Granite Co. (Mass.)	Gloucester, Mass.	Granite Street, Rockport, Mass.
63	Fsh.	1	Pacific American Fisheries (Del.)	Seward, Alaska	South Bellingham, Wash.
64	Fsh.	0	do.	do.	Do.
65	Frt.	0	General Construction Co. (Wash.)	Seattle, Wash.	Colman Building.
66	Frt.	1	Rapid Coaling-Chesapeake Lighterage Co. (Md.)	Baltimore, Md.	Keyser Building.
67	Frt.	1	do.	do.	Do.
68	Frt.	1	do.	do.	Do.
69	Frt.	1	do.	do.	Do.
70	Frt.	1	do.	do.	Do.

1 Formerly barge Britannia.
 a George Hawley.
 b Formerly st. s. Gene Crawley.

1 Formerly ga. s. Dawnlite.
 2 Formerly ga. s. Pennant.

Unrigged Vessels

Line No.	Official No.	Rig	Name of vessel	Tonnage		Register dimensions			When built	Where built
				Gross	Net	Length	Breadth	Depth		
				Feet			Feet			
1	167109	Brg.	R. Lenahan, jr.	338	332	105.0	26.0	12.5	1917	Athens, N. Y.
2	166064	Brg.	R. B. Du Bois	311	311	111.7	33.3	8.8	1910	Rondout, N. Y.
3	207476	Brg.	R. C. Brown	154	154	120.6	26.1	6.0	1923	Oshkosh, Wis.
4	169759	Cnl.	R. E. Flinn	136	136	92.8	18.0	8.8	1907	Durhamville, N. Y.
5	167633	Brg.	R. H. Wakeham	459	452	114.0	29.0	13.1	1919	Kingston, N. Y.
6	56993	Sow.	H. H. Young	23	23	40.0	18.0	3.9	1901	Seattle, Wash.
7	170510	Brg.	H. S. Dennison	523	523	117.8	30.0	13.4	1929	Kingston, N. Y.
8	169427	Brg.	H. T. Gent	306	306	111.8	33.8	8.8	1924	Tottenville, N. Y.
9	170206	Brg.	R. W. Jones, jr.	335	335	112.0	34.1	9.2	1928	Newburgh, N. Y.
10	203687	Brg.	R. W. Macdonald	630	690	199.0	32.1	11.7	1906	Elkton, Md.
11	168029	Brg.	Racine	535	535	117.5	31.0	14.1	1920	Kingston, N. Y.
12	171047	Brg.	Radio Light	292	292	112.0	33.0	8.4	1923	Port Richmond, N. Y.
13	167210	Brg.	Rainbow	574	574	125.0	33.5	13.3	1918	South Rondout, N. Y.
14	166064	Brg.	Raleigh	765	740	205.6	32.0	12.6	1917	Wilmington, Del.
15	171507	Brg.	Ralph Reinhold	335	335	112.0	34.1	9.2	1932	Newburgh, N. Y.
16	171551	Brg.	Ralph S. Tompkins	335	335	112.0	34.1	9.2	1932	do.
17	171364	Brg.	Rambler	37	37	63.4	15.9	4.3	1931	Helena, Ark.
18	171319	Brg.	Ramona Dansant	153	153	77.2	18.9	3.9	1931	Cincinnati, Ohio.
19	164409	Brg.	Ranccos	455	455	196.0	23.8	11.0	1911	Elkton, Md.
20	166151	Brg.	Randall & McAllister Lighter No. 4	437	437	111.8	29.5	13.3	1915	Kingston, N. Y.
21	56688	Brg.	Randolph	311	260	80.0	28.2	8.0	1901	Baltimore, Md.
22	170037	Brg.	Ranger	281	281	114.6	33.0	8.0	Unknown	Unknown
23	164820	Brg.	Raritan	477	477	201.3	23.8	10.8	1912	Elkton, Md.
24	168371	Brg.	RARITAN	552	552	157.9	36.1	10.7	1922	Kearny, N. J.
25	162854	Brg.	Ravenna	311	260	80.0	28.1	8.0	1906	Baltimore, Md.
26	171390	Brg.	RAVENWOOD	23	23	70.6	15.1	2.6	1927	Point Pleasant, W. Va.
27	170658	Brg.	Ray	8	8	60.0	10.0	2.1	1930	Antiquity, Ohio.
28	170419	Brg.	Raymond Coy	335	335	112.0	34.1	9.2	1929	Newburgh, N. Y.
29	167491	Brg.	Raymond Jordan	246	232	108.0	22.5	10.5	1919	Watervilet, N. Y.
30	168271	Brg.	Raymond J. Bushey	516	516	113.6	31.4	14.1	1921	Brooklyn, N. Y.
31	168078	Brg.	Raymond L. Hunter	583	583	114.4	31.0	16.1	1920	Kingston, N. Y.
32	170573	Brg.	Raymond W. Cleary	344	344	115.0	34.0	9.2	1925	Weehawken, N. J.
33	167011	Brg.	Reardon Bros.	236	224	104.5	22.5	10.5	1917	Kingston, N. Y.
34	162758	Sow.	REPROFIT	446	446	175.0	25.0	12.0	1897	Buffalo, N. Y.
35	170846	Brg.	Red Bird	18	18	55.2	15.4	2.5	1930	Caruthersville, Mo.
36	163181	Sow.	Red Boy No. 2	259	259	82.7	26.2	6.2	1907	Bellingham, Wash.
37	165465	Brg.	Red Eagle	448	448	111.7	29.1	7.6	1913	Kingston, N. Y.
38	170653	Brg.	Red Hill	520	520	104.8	33.0	13.5	1923	do.
39	171048	Brg.	Red Light	292	292	112.0	33.0	8.4	1926	Brooklyn, N. Y.
40	167929	Brg.	Red Mountain	665	665	130.3	33.4	14.1	1920	Kingston, N. Y.
41	170694	Brg.	Red Oak	10	10	40.2	16.0	2.2	1930	Marianna, Ark.
42	56617	Brg.	Red Star	229	229	100.9	22.1	10.3	1893	Rondout, N. Y.
43	56606	Brg.	Red Star T. & T. Co. No. 21	271	271	94.6	26.2	10.4	1903	Brooklyn, N. Y.
44	163483	Brg.	Red Star T. & T. Co. No. 25	301	301	100.2	29.0	10.3	1908	Tottenville, N. Y.
45	163484	Brg.	Red Star T. & T. Co. No. 26	300	300	100.2	29.0	10.3	1908	do.
46	163638	Brg.	Red Star T. & T. Co. No. 27	282	282	100.0	29.0	9.4	1908	do.
47	165237	Brg.	Red Star T. & T. Co. No. 29	383	383	106.0	30.5	11.4	1913	Kingston, N. Y.
48	165105	Brg.	Red Star T. & T. Co. No. 30	351	351	104.3	30.0	10.8	1912	West New Brighton, N. Y.
49	163624	Sow.	Red Star T. & T. Co. No. 31	223	223	100.0	27.5	9.5	1908	Perth Amboy, N. J.
50	168701	Brg.	Red Star T. & T. Co. No. 38	394	394	105.0	30.0	11.5	1923	New York, N. Y.
51	169311	Brg.	Red Star T. & T. Co. No. 39	344	344	111.1	28.1	10.5	Unknown	Unknown
52	168272	Brg.	Red Star T. & T. Co. No. 40	448	448	112.0	28.6	13.4	1920	Kingston, N. Y.
53	169389	Brg.	Red Star T. & T. Co. No. 42	498	498	118.8	29.8	13.1	1924	Hartford, Conn.
54	162113	Brg.	Red Star T. & T. Line No. 16	229	229	101.2	22.8	9.9	1903	Rondout, N. Y.
55	162114	Brg.	Red Star T. & T. Line No. 17	224	224	100.7	23.0	9.8	1903	do.
56	162116	Brg.	Red Star T. & T. Line No. 18	214	214	97.4	22.8	9.8	1903	do.
57	162170	Brg.	Red Star T. & T. Line No. 19	271	271	100.6	29.3	9.0	1904	Tottenville, N. Y.
58	162278	Brg.	Red Star T. & T. Line No. 20	287	287	102.0	29.1	9.1	1904	do.
59	169680	Brg.	Redstone	219	219	102.1	29.4	8.3	Unknown	Unknown
60	169526	Sow.	Reed No. 1	298	298	110.0	36.0	8.5	1926	Port Blakely, Wash.
61	169527	Sow.	Reed No. 2	298	298	110.0	36.0	8.5	1926	do.
62	169555	Sow.	Reed No. 3	220	220	95.0	33.0	8.1	1926	do.
63	169560	Sow.	Reed No. 4	220	220	95.0	33.0	8.1	1926	do.
64	169562	Sow.	Reed No. 5	220	220	95.0	33.0	8.1	1926	do.
65	169875	Sow.	Reed No. 6	295	295	100.0	36.0	9.4	1927	do.
66	170095	Sow.	Reed No. 7	297	297	110.0	36.0	8.5	1928	do.
67	170096	Sow.	Reed No. 8	298	298	109.8	35.9	8.4	1928	do.
68	168889	Brg.	Reeds Ferry	7	7	01.2	10.3	1.4	1924	Pottsville, Ark.
69	171049	Brg.	Reef Light	209	209	99.3	30.0	7.6	1908	Brooklyn, N. Y.
70	164521	Brg.	Refrigerator No. 1	349	349	89.9	29.1	6.7	1911	Port Richmond, N. Y.
71	164522	Brg.	Refrigerator No. 2	357	357	89.8	29.1	6.7	1911	do.
72	169393	Brg.	Refrigerator No. 3	350	350	90.6	29.0	6.9	1922	Mariners Harbor, N. Y.
73	168401	Brg.	Refrigerator No. 4	350	350	90.6	29.0	6.9	1922	do.

¹ Formerly barge Irene M. Davison.

² Formerly schooner barge John T. Donohue.

³ Formerly barge James Barton.

⁴ Formerly barge (a) Cullen No. 160.

(b) Dolly Doherty.

⁵ Formerly barge Italy.

Unrigged Vessels

781

Line No.	Service	Crew	Name of owner	Home port	Address of owner
1	Frt.	1	Frank X. Tucker.....	New York, N. Y.....	1 Broadway.
2	Frt.	1	Jacob Rice & Sons.....	do.....	103 Park Avenue.
3	Frt.	2	Cook & Brown Line Co. (Wis.).....	Milwaukee, Wis.....	Marion and Market Streets, Oshkosh, Wis.
4	Frt.	1	Henry Gordon.....	Albany, N. Y.....	Kingston, N. Y.
5	Frt.	1	Staples Coal Co. (Mass.).....	Boston, Mass.....	404 Davol Street, Fall River, Mass.
6	Frt.	0	Sea Products Co. (Wash.).....	Seattle, Wash.....	7321 Eighth Avenue, South.
7	Frt.	1	New York Scow Corporation (N. Y.).....	New York, N. Y.....	120 Broadway.
8	Frt.	1	New York Trap Rock Corporation (N. Y.).....	do.....	250 Park Avenue.
9	Frt.	1	do.....	do.....	do.
10	Frt.	2	Eastern Transportation Co. (Del.).....	Wilmington, Del.....	Ford Building.
11	Frt.	1	W. F. & R. Boat Builders (N. Y.).....	New York, N. Y.....	c/o Philip Woods, 1 Broadway.
12	Frt.	1	O'Brien Bros. (N. Y.).....	do.....	233 Broadway.
13	Frt.	1	Anthony O'Boyle (N. Y.).....	do.....	15 Moore Street.
14	Frt.	3	Southern Transportation Co. (N. J.).....	Philadelphia, Pa.....	Commercial Trust Building.
15	Frt.	1	Hudson River Shipyards Corporation (N. Y.).....	New York, N. Y.....	250 Park Avenue.
16	Frt.	1	do.....	do.....	do.
17	Pas.	2	A. C. Johnson.....	Memphis, Tenn.....	Box 731, Helena, Ark.
18	Pas.	2	Frank A. Pfaff.....	Cincinnati, Ohio.....	2713 Riverside Drive.
19	Frt.	1	Southern Transportation Co. (N. J.).....	Philadelphia, Pa.....	Commercial Trust Building.
20	Frt.	1	Randall & McAllister (Me.).....	Portland, Me.....	84 Commercial Street.
21	Frt.	2	B. & O. R. R. Co. (Md.).....	Baltimore, Md.....	Baltimore and Charles Streets.
22	Lgt.	4	Chaley Co. (N. Y.).....	New York, N. Y.....	c/o U. S. Lighterage Co., 15 Moore Street.
23	Frt.	1	Southern Transportation Co. (N. J.).....	Philadelphia, Pa.....	Commercial Trust Building
24	Tnk.	2	Gulf Refining Co. (Tex.).....	Port Arthur, Tex.....	Gulf Office Building.
25	Frt.	2	B. & O. R. R. Co. (Md.).....	Baltimore, Md.....	Baltimore and Charles Streets.
26	Fer.	1	Frank Sullivan.....	Pittsburgh, Pa.....	Dravosburg, Pa.
27	Fer.	1	Vernon Banister.....	do.....	East Bank, W. Va.
28	Frt.	1	New York Trap Rock Corporation (N. Y.).....	New York, N. Y.....	250 Park Avenue.
29	Frt.	1	Patrick Jordan.....	Albany, N. Y.....	50 Newkirk Avenue, Kingston, N. Y.
30	Frt.	1	Louis O'Donnell.....	New York, N. Y.....	44 Whitehall Street.
31	Frt.	1	James McWilliams Blue Line (N. J.).....	do.....	1 Broadway.
32	Frt.	1	Cleary Brothers (N. Y.).....	do.....	116 Broad Street.
33	Frt.	1	Joseph Reardon.....	do.....	435 Forty-third Street (B).
34	Frt.	0	Dunbar & Sullivan Dredging Co. (N. Y.).....	Huffalo, N. Y.....	c/o W. J. Dugan, 254 Court Street.
35	Pas.	0	Latitia Powell.....	St. Louis, Mo.....	Box 425, Caruthersville, Mo.
36	Fsh.	0	Pacific American Fisheries (Del.).....	Seattle, Wash.....	South Bellingham, Wash.
37	Frt.	1	Grain Transit Corporation (N. Y.).....	New York, N. Y.....	21 West Street.
38	Frt.	1	Connors Marine Co. (N. Y.).....	do.....	do.
39	Frt.	1	O'Brien Bros. (N. Y.).....	do.....	233 Broadway.
40	Frt.	1	Elmer A. Keeler, estate of.....	do.....	Whitestone, L. I., N. Y.
41	Pas.	1	Lee County, Ark.....	Memphis, Tenn.....	Marianna, Ark.
42	Frt.	1	Red Star Towing & Transportation Co. (W. Va.).....	New York, N. Y.....	21 West Street.
43	Frt.	1	do.....	do.....	do.
44	Frt.	1	do.....	do.....	do.
45	Frt.	1	do.....	do.....	do.
46	Frt.	1	do.....	do.....	do.
47	Frt.	1	do.....	do.....	do.
48	Frt.	1	do.....	do.....	do.
49	Frt.	1	do.....	do.....	do.
50	Frt.	1	do.....	do.....	do.
51	Frt.	1	do.....	do.....	do.
52	Frt.	1	do.....	do.....	do.
53	Frt.	1	do.....	do.....	do.
54	Frt.	0	do.....	do.....	do.
55	Frt.	1	do.....	do.....	do.
56	Frt.	0	do.....	do.....	do.
57	Frt.	1	do.....	do.....	do.
58	Frt.	1	do.....	do.....	do.
59	Frt.	1	Ulster Davis (N. Y.).....	Albany, N. Y.....	1 Second Avenue, Hensseler, N. Y.
60	Frt.	0	Reed Mill Co. (Wash.).....	Seattle, Wash.....	Shelton, Wash.
61	Frt.	0	do.....	do.....	do.
62	Frt.	0	do.....	do.....	do.
63	Frt.	0	do.....	do.....	do.
64	Frt.	0	do.....	do.....	do.
65	Frt.	0	do.....	do.....	do.
66	Frt.	0	do.....	do.....	do.
67	Frt.	1	do.....	do.....	do.
68	Fer.	1	J. A. Worsham.....	Memphis, Tenn.....	R. F. D. 3, Cass, Ark.
69	Frt.	1	O'Brien Bros. (N. Y.).....	New York, N. Y.....	233 Broadway.
70	Frt.	2	B. & O. R. R. Co. (Md.).....	Baltimore, Md.....	Baltimore and Charles Streets.
71	Frt.	2	do.....	do.....	do.
72	Lgt.	0	do.....	do.....	do.
73	Frt.	1	do.....	do.....	do.

• Formerly barge Snookey Scully.
 † Formerly barge David (Ebaris).
 • Formerly barge T. J. Leavy.

• Formerly scow Mildred.
 † Formerly barge Lucy K. McAllister.

Line No.	Official No.	Rig	Name of vessel	Tonnage		Register dimensions			When built	Where built
				Gross	Net	Length	Breadth	Depth		
				Feet			Feet			
1	168420	Brg.	Refrigerator No. 5.....	350	350	90.6	29.0	6.9	1922	Mariners Harbor, N. Y.
2	168439	Brg.	Refrigerator No. 6.....	350	350	90.6	29.0	6.9	1922	do.....
3	169072	Brg.	Refrigerator No. 7.....	454	454	100.1	32.4	7.8	1924	do.....
4	169105	Brg.	Refrigerator No. 8.....	454	454	100.1	32.4	7.8	1924	do.....
5	170565	Brg.	Refrigerator No. 9.....	479	479	100.0	32.0	8.3	1930	do.....
6	170566	Brg.	Refrigerator No. 10.....	479	479	100.0	32.0	8.3	1930	do.....
7	170567	Brg.	Refrigerator No. 11.....	479	479	100.0	32.0	8.3	1930	do.....
8	170568	Brg.	Refrigerator No. 12.....	479	479	100.0	32.0	8.3	1930	do.....
9	170569	Brg.	Refrigerator No. 13.....	479	479	100.0	32.0	8.3	1930	do.....
10	166702	Brg.	Regina Scully.....	474	474	117.6	30.0	13.2	1917	Rondout, N. Y.
11	170426	Brg.	Relay.....	498	498	100.0	32.0	8.3	1930	Mariners Harbor, N. Y.
12	166345	Brg.	Reliance.....	16	16	64.6	16.0	2.1	1916	Terre Haute, Ind.
13	170157	Brg.	Reliance.....	16	16	60.5	15.0	2.8	1926	Evansville, Ind.
14	56711	Brg.	Reliance.....	383	383	116.7	27.0	13.6	1903	Perth Amboy, N. J.
15	163349	Brg.	RELIANCE.....	1,738	1,612	242.0	40.0	20.0	1907	Buffalo, N. Y.
16	200023	Brg.	Reliance.....	274	248	109.8	30.5	10.1	1903	Bath, Maine.....
17	166051	Brg.	RELIEF.....	513	513	150.0	40.1	9.0	1924	Cleveland, Ohio
18	165864	Brg.	Reno.....	361	361	109.5	27.9	11.1	1908	Brooklyn, N. Y.
19	165565	Brg.	Reno.....	235	236	95.0	34.2	8.3	1916	Rondout, N. Y.
20	166771	Brg.	Reno.....	116	116	70.8	28.0	6.6	1917	Seattle, Wash.
21	162774	Brg.	Republio No. 1.....	804	790	180.0	37.2	15.0	1904	Loraln, Ohio.
22	163266	Brg.	RESCUE.....	467	467	120.0	30.0	12.2	1907	Kingston, N. Y.
23	164206	Brg.	Resolution.....	14	14	40.6	14.4	3.1	1910	Allyn, Wash.
24	56610	Drg.	Rex.....	74	74	55.0	18.0	3.6	1883	Alexandria Bay, N. Y.
25	162458	Drg.	Reverie.....	32	32	50.4	18.1	4.4	1905	Loring, Alaska.
26	214306	Brg.	Rex.....	15	15	55.0	11.5	2.9	1916	Wrangell, Alaska.
27	168723	Brg.	Rex No. 1.....	7	7	29.8	9.8	3.0	1919	Seattle, Wash.
28	164981	Brg.	Rhinestone.....	219	219	102.1	29.4	8.3	Unknown.....
29	163370	Brg.	Richard.....	400	436	108.8	30.1	13.5
30	166064	Brg.	Richard H. Diggs.....	554	516	206.2	23.8	12.0	1917	Baltimore, Md.
31	171676	Brg.	RICHFIELD OIL CO. BARGE NO. 2.....	530	530	131.4	39.2	11.0	1920	Los Angeles, Calif.
32	171675	Brg.	RICHFIELD OIL CO. BARGE NO. 3.....	484	480	131.0	40.0	11.6	1924	do.....
33	171050	Brg.	Richmond Light.....	307	307	112.0	33.0	8.6	1922	Port Richmond, N. Y.
34	163220	Brg.	Richmond Cedar Works No. 2.....	450	434	158.3	23.1	10.6	1901	Pocomoke City, Md.
35	163220	Brg.	Richmond Cedar Works No. 3.....	233	231	156.0	23.5	11.0	1904	do.....
36	168563	Brg.	RICHMOND CEDAR WORKS No. 4.....	435	427	200.0	37.8	9.2	1897	Newport News, Va.
37	155122	Brg.	Richmond Cedar Works No. 5.....	326	326	176.0	31.0	10.0	r 1923	Wilmington, Del.
38	207131	Brg.	RICHMOND CEDAR WORKS No. 5.....	484	484	180.6	36.6	10.4	r 1925	Baltimore, Md.
39	169296	Brg.	RICHMOND CEDAR WORKS NO. 7.....	291	291	167.8	32.0	9.1	1898	Cleveland, Ohio.....
40	56585	Brg.	Ridge.....	244	220	105.8	30.4	8.7	1902	Weehawken, N. J.
41	170976	Brg.	Rifton.....	381	381	113.6	28.6	10.4	1924	Kingston, N. Y.
42	56687	Brg.	Rising Star.....	218	218	95.0	23.0	10.0	1901	Rondout, N. Y.
43	171109	Brg.	River Light.....	224	224	100.0	31.0	7.9	1912	Brooklyn, N. Y.
44	166912	Brg.	RIVER ROUGE.....	52	52	60.0	20.0	5.3	1916	Ecorse, Mich.
45	56698	Brg.	Riverflow.....	152	102	80.0	28.2	8.1	1900	Baltimore, Md.
46	171110	Brg.	Road Light.....	228	228	100.0	31.0	7.9	1914	Brooklyn, N. Y.
47	56700	Brg.	Roanoke.....	388	388	163.0	23.9	11.0	1901	Elkton, Md.
48	165739	Brg.	Robert.....	258	258	133.0	35.6	7.6	1914	Westlake, La.
49	170400	Brg.	Robert.....	12	12	46.0	13.8	2.3	1920	West Point Landing, Ill.
50	163486	Brg.	Robert J.....	244	244	109.8	31.0	7.9	1908	Gildersleeve, Conn.
51	168412	Brg.	Robert R.....	305	305	112.8	33.2	8.9	1915	Rondout, N. Y.
52	170175	Brg.	Robert Hedger.....	523	523	117.8	30.0	13.4	1923	Kingston, N. Y.
53	168609	Brg.	Robert Henry.....	8	8	44.9	11.3	2.2	1922	Johnsonville, Tenn.
54	169410	Brg.	Robert Henry No. 2.....	20	20	52.5	16.8	2.7	1926	do.....
55	167844	Brg.	Robert Hughes.....	472	472	115.2	29.2	13.1	1919	Kingston, N. Y.
56	165020	Brg.	Robert Stunsons.....	466	466	100.3	31.4	8.2	1912	Port Richmond, N. Y.
57	166340	Cnl.	Robert B. Weightman.....	108	100	95.9	17.5	7.6	1915	Waterford, N. Y.
58	167014	Brg.	Robert C. Smith.....	491	491	114.8	29.9	13.7	1917	Kingston, N. Y.
59	169090	Brg.	Robert E. Hanley.....	282	282	107.7	23.2	11.9	1924	do.....
60	164963	Brg.	Robert E. Van Winkle.....	591	591	111.4	31.2	15.2	1912	South Rondout, N. Y.
61	163688	Brg.	Robert J. Kennelly.....	427	427	114.3	29.7	12.6	1906	Kingston, N. Y.
62	171508	Brg.	Robert L. Rickerson.....	335	335	112.0	34.1	9.2	1923	Newburgh, N. Y.
63	170250	Brg.	Robert M. Byrnes.....	292	292	106.8	24.1	11.8	1928	Kingston, N. Y.
64	56552	Brg.	Robt. M. King.....	235	235	90.4	35.2	8.4	1899	Brooklyn, N. Y.
65	168240	Brg.	Robert S. Sinclair.....	205	201	96.0	24.5	9.2	1912	Rondout, N. Y.
66	168378	Brg.	Robert W. Davis.....	240	240	101.4	21.5	10.7	1922	Kingston, N. Y.
67	56533	Brg.	Roche Harbor A.....	93	93	85.8	26.8	4.7	1896	Seattle, Wash.
68	56534	Brg.	Roche Harbor B.....	93	93	81.0	25.0	5.6	1896	Roche Harbor, Wash.
69	56535	Brg.	Roche Harbor C.....	85	85	102.0	25.0	4.0	1897	Seattle, Wash.
70	56537	Brg.	Roche Harbor E.....	312	312	82.2	30.0	6.3	1897	do.....

1 Formerly U. S. N. barge Nashville.
 2 Formerly ship Old Point Comfort.

3 Formerly barge Three Rivers.
 4 Formerly U. S. C. G. st. s. Onondaga.

Unrigged Vessels

Line No.	Service	Crew	Name of owner	Home port	Address of owner
1	Frt.	1	B. & O. R. R. Co. (Md.)	Baltimore, Md.	Baltimore and Charles Street.
2	Frt.	1	do.	do.	Do.
3	Frt.	1	do.	do.	Do.
4	Frt.	1	do.	do.	Do.
5	Frt.	1	do.	do.	Do.
6	Frt.	1	do.	do.	Do.
7	Frt.	1	do.	do.	Do.
8	Frt.	1	do.	do.	Do.
9	Frt.	1	do.	do.	Do.
10	Frt.	1	James McWilliams Blue Line (N. J.)	New York, N. Y.	1 Broadway.
11	Frt.	1	B. & O. Railroad Co. (Md.)	Baltimore, Md.	Baltimore and Charles Streets.
12	Fas.	2	Frank M. Graham	Evansville, Ind.	1622 South Third Street, Terre Haute, Ind.
13	Fer.	1	O. D. Mattingly	Louisville, Ky.	Hawesville, Ky.
14	Frt.	1	Robert Loughlin	New York, N. Y.	c/o Frank McWilliams, 15 Moore Street.
15	Wrk.	0	Great Lakes Towing Co. (N. J.)	Duluth, Minn.	N. P. Dock.
16	Frt.	6	Boston Sand & Gravel Co. (Mass.)	Boston, Mass.	88 Broad Street.
17	Lgt.	0	Great Lakes Towing Co. (N. J.)	Duluth, Minn.	N. P. Dock.
18	Frt.	1	James T. O'Donnell	New York, N. Y.	44 Whitehall Street.
19	Frt.	1	Capitol Materials Co. (Del.)	Washington, D. C.	2 B Street SW.
20	Frt.	0	Republic Creosoting Co. (Ind.)	Seattle, Wash.	445 Central Building.
21	Frt.	8	Great Lakes Towing Co. (N. J.)	Duluth, Minn.	N. P. Dock.
22	Frt.	1	Thomas J. Howard	New York, N. Y.	17 Battery Place.
23	Frt.	0	Carl O. Smith	Tacoma, Wash.	Star route, Oig Harbor, Wash.
24	Drg.	2	R. C. Huffman Construction Co. (Ohio)	Cleveland, Ohio	Brisbane Building, Buffalo, N. Y.
25	Fab.	0	Robinson Fisheries Co. (Wash.)	Seattle, Wash.	Oakes Avenue, Anacortes, Wash.
26	Fab.	1	L. E. Retzlaff	Wrangell, Alaska.	Seattle, Wash.
27	Frt.	0	Robt. J. Blaisdell	Seattle, Wash.	1292 Westlake Avenue N.
28	Frt.	1	New York Trap Rock Corporation (N. Y.)	New York, N. Y.	250 Park Avenue.
29	Frt.	1	Cleary Bros. (N. Y.)	do.	116 Broad Street.
30	Frt.	4	Eastern Transportation Co. (Del.)	Wilmington, Del.	Ford Building.
31	Tnk.	2	Richfield Oil Co. (Calif.)	Los Angeles, Calif.	555 South Flower Street.
32	Tnk.	2	Pan American Petroleum Co. (Calif.)	do.	Richfield Oil Building.
33	Frt.	1	O'Brien Bros. (N. Y.)	New York, N. Y.	233 Broadway.
34	Frt.	3	Richmond Cedar Works (Va.)	Newport News, Va.	Richmond, Va.
35	Frt.	2	do.	do.	Do.
36	Frt.	2	do.	do.	Do.
37	Frt.	1	do.	do.	Do.
38	Frt.	2	do.	do.	Do.
39	Frt.	2	do.	do.	Do.
40	Frt.	1	Wm. Spencer & Son Corporation (N. Y.)	New York, N. Y.	40 Rector Street.
41	Frt.	1	Connors Marine Co. (N. Y.)	do.	21 West Street.
42	Frt.	1	Red Star Towing & Transportation Co. (W. Va.)	do.	Do.
43	Frt.	1	O'Brien Bros. (N. Y.)	do.	233 Broadway.
44	Frt.	0	Great Lakes Engineering Works (Mich.)	Detroit, Mich.	River Rouge, Mich.
45	Frt.	2	B. & O. R. R. Co. (Md.)	Baltimore, Md.	Baltimore and Charles Streets.
46	Frt.	1	O'Brien Bros. (N. Y.)	New York, N. Y.	233 Broadway.
47	Frt.	1	Southern Transportation Co. (N. J.)	Philadelphia, Pa.	Commercial Trust Building.
48	Frt.	1	Chas. Clark & Co.	Galveston, Tex.	Quaranty Building.
49	Fas.	1	Ellis Inman	St. Louis, Mo.	West Point Landing, Ill.
50	Frt.	1	P. F. & W. A. Kane (N. Y.)	New York, N. Y.	Forty-sixth Street and East River.
51	Frt.	1	Jacob Rice & Sons	do.	103 Park Avenue.
52	Frt.	1	Anthony O'Boyle (N. Y.)	do.	15 Moore Street.
53	Fas.	1	W. R. Dennison	Nashville, Tenn.	Perryville, Tenn.
54	Fer.	1	W. N. McCrary	do.	Johnsonville, Tenn.
55	Frt.	1	Cleary Brothers (N. Y.)	New York, N. Y.	116 Broad Street.
56	Frt.	1	Simmons Lee Corporation (N. Y.)	do.	44 Whitehall Street.
57	Frt.	1	Napoleon Surprenant	do.	c/o M. E. Finnican, 11 Moore Street.
58	Frt.	0	Cleary Bros. (N. Y.)	do.	116 Broad Street.
59	Frt.	1	W. F. & R. Boat Builders (N. Y.)	Albany, N. Y.	Kingston, N. Y.
60	Frt.	1	Thomas J. Howard	New York, N. Y.	17 Battery Place.
61	Frt.	1	Ira S. Bushey & Sons (N. Y.)	do.	764 Court Street (B).
62	Frt.	1	Hudson River Shipyards Corporation (N. Y.)	do.	250 Park Avenue.
63	Frt.	1	W. F. & R. Boat Builders (N. Y.)	do.	c/o Phillip Woods, 1 Broadway.
64	Frt.	1	Mallory Steamship Co. (Me.)	do.	Pier 36, North River.
65	Frt.	1	James F. Dwyer	Albany, N. Y.	20 West Strand Street, Kingston, N. Y.
66	Frt.	1	Marine Translt Corporation (N. Y.)	New York, N. Y.	17 Battery Place.
67	Frt.	0	Roche Harbor Lime & Cement Co. (Wash.)	Port Townsend, Wash.	Pioneer Building, Seattle Wash.
68	Frt.	0	do.	do.	Do.
69	Frt.	0	do.	do.	Do.
70	Frt.	0	do.	do.	Do.

1 Formerly scow Teaneck.

2 Formerly barge New York Dock Terminal No. 24.

Line No.	Official No.	Rig	Name of vessel	Tonnage		Register dimensions			When built	Where built
				Gross	Net	Length	Breadth	Depth		
				Feet						
1	163332	Scw.	Roche Harbor F	30	30	47.0	18.0	4.0	1907	Roche Harbor, Wash.
2	170174	Scw.	Roche Harbor G	295	295	99.9	35.9	9.4	1928	Port Blakely, Wash.
3	169878	Brg.	Rockaway	254	254	110.0	30.0	7.5		Kingston, N. Y.
4	171059	Brg.	Rocket Light	299	299	112.0	33.0	8.5	1901	Brooklyn, N. Y.
5	171630	Brg.	ROCKLAND No. 1	736	736	172.8	39.0	12.1	1933	Kearny, N. J.
6	166759	Brg.	Rockledge	297	297	100.3	36.0	8.9	1916	Toltenville, N. Y.
7	166663	Brg.	Rockwood	152	102	80.0	26.2	8.1	1900	Baltimore, Md.
8	170108	Brg.	Romance	14	14	58.5	12.0	2.5	1928	Peoria, Ill.
9	164370	Brg.	Rome	172	172	86.0	30.0	7.5	1907	Kingston, N. Y.
10	171501	Brg.	Romer Light	220	220	100.0	31.0	7.8	1914	Brooklyn, N. Y.
11	166669	Brg.	Romney	152	102	80.0	26.2	8.1	1900	Baltimore, Md.
12	171679	Brg.	Roosevelt	31	31	82.7	15.9	2.6	1933	Muscatine, Iowa
13	170187	Brg.	Roscoe	11	11	55.5	12.0	2.0	1920	Dravosburg, Pa.
14	167482	Brg.	Rose	241	241	117.7	29.5	7.6	1918	Wilmington, N. C.
15	169097	Brg.	Rose	17	17	44.9	13.0	4.3	1925	Oakland, Calif.
16	169720	Scw.	Rose	13	13	40.1	16.4	2.8	1927	Boothbay Harbor, Me.
17	170543	Brg.	Rose	13	13	55.0	11.0	2.5	1929	Jasper, Tenn.
18	168408	Brg.	Rose R.	321	321	111.6	32.8	9.3	1922	Kingston, N. Y.
19	165429	Scw.	Rose No. 5	15	15	40.8	14.1	3.2	1913	Eagle Harbor, Wash.
20	166101	Scw.	Rose No. 6	15	15	41.1	14.1	3.3	1915	do.
21	166838	Scw.	Rose No. 10	33	33	53.0	18.2	4.0	1917	Winslow, Wash.
22	166906	Scw.	Rose No. 11	30	30	51.6	18.0	3.9	1917	do.
23	162089	Brg.	Rosebank	144	139	80.4	28.0	7.4	1903	Mariners Harbor, N.Y.
24	166559	Brg.	Rosedale	152	102	80.0	28.2	8.0	1900	Baltimore, Md.
25	167261	Brg.	Rosella	735	679	202.9	30.1	12.7	1918	do.
26	166890	Brg.	Rose Cleary	641	641	120.6	33.2	13.5	1917	Kingston, N. Y.
27	170455	Brg.	Rose Marie	24	24	49.9	15.6	4.2	1929	San Francisco, Calif.
28	166590	Brg.	Rosl	15	15	39.9	12.5	4.0	1926	do.
29	162122	Brg.	Rossiter	211	190	100.0	23.2	9.5	1903	Brooklyn, N. Y.
30	166460	Brg.	Rowena	152	102	80.0	28.2	8.0	1900	Baltimore, Md.
31	166681	Brg.	Roxbury	141	123	80.0	27.6	7.4	1901	Port Richmond, N.Y.
32	170654	Brg.	Royal	251	251	104.8	33.0	7.5	1922	Kingston, N. Y.
33	166192	Brg.	Ruby	96	96	102.5	27.3	7.2	1915	Wrangell, Alaska
34	171196	Brg.	Running Light	213	213	100.0	30.0	7.8	1915	Unknown
35	171111	Brg.	Rush Light	298	298	112.0	33.0	8.4	1927	Port Richmond, N. Y.
36	167049	Brg.	Russell S. Pauquette	236	222	105.3	22.5	10.5	1917	Whitehall, N. Y.
37	81467	Brg.	Ruth	618	588	180.0	34.3	11.8	1894	Algonac, Mich.
38	165561	Brg.	Ruth	224	224	94.8	32.1	8.3	1916	Brooklyn, N. Y.
39	166930	Brg.	Ruth	300	300	109.8	33.4	9.2	1899	do.
40	169699	Brg.	Ruth Gordon	314	314	115.0	31.7	9.3		Unknown
41	166265	Brg.	Ruth Shaw	485	451	199.4	23.9	10.9	1916	Elkton, Md.
42	219749	Brg.	Ruxton	1,281	1,210	228.0	38.0	19.1	1920	Baltimore, Md.
43	171359	Brg.	S 2	212	212	110.0	36.0	6.0	1924	Ostrander, Wash.
44	170039	Brg.	S-12	52	52	75.0	26.0	5.1	1917	Baltimore, Md.
45	167968	Brg.	S. N. 105 (steel)	639	631	175.7	38.0	8.9	1920	Kearny, N. J.
46	170696	Scw.	S. No. 1	9	9	36.0	10.4	3.0	1916	Sitka, Alaska
47	170146	Scw.	S. P. 16	21	21	60.0	15.9	3.2	1921	Longview, Wash.
48	169640	Scw.	S. O. No. 1	30	30	65.7	16.0	4.0	1927	Seattle, Wash.
49	169417	Scw.	S. F. No. 1	29	29	60.0	20.0	3.4	1922	Hoquiam, Wash.
50	168262	Brg.	S. O. L. 1 (steel)	229	215	97.8	23.6	10.0	1921	Camden, N. J.
51	168276	Brg.	S. O. L. 2 (steel)	215	202	97.8	23.6	9.6	1921	do.
52	166282	Scw.	S. P. No. 1	23	23	49.9	16.0	3.8	1916	Seattle, Wash.
53	166623	Scw.	S. P. No. 3	32	32	60.5	16.1	3.9	1917	Anacortes, Wash.
54	169063	Brg.	S. T. Co. 105 (steel)	646	631	175.7	38.0	8.9	1920	Kearny, N. J.
55	166270	Scw.	S. O. Co. No. 1	28	28	64.0	15.8	4.0	1916	Seattle, Wash.
56	166271	Scw.	S. O. Co. No. 2	28	28	64.0	15.8	4.0	1916	do.
57	166678	Scw.	S. O. Co. No. 3	43	43	61.2	17.7	4.8	1917	Bellingham, Wash.
58	167177	Scw.	S. O. Co. No. 4	30	30	66.3	15.8	4.1	1917	do.
59	167817	Scw.	S. O. Co. No. 5	30	30	66.3	15.8	4.1	1920	do.
60	163675	Brg.	S. H. F. No. 1	59	59	60.0	18.0	4.0	1908	Seattle, Wash.
61	171355	Scw.	S. M. Co. No. 26 (steel)	21	21	38.6	16.1	3.7	1931	Rockland, Me.
62	164838	Scw.	S. O. Co. No. 3	346	346	130.0	35.0	8.2	1912	Seattle, Wash.
63	165828	Brg.	S. O. Co. No. 7 (steel)	434	416	150.9	31.1	11.9	1913	Alameda, Calif.
64	171128	Scw.	S. P. Co.	31	31	60.0	20.0	3.8	1919	Port Ashton, Alaska
65	169027	Brg.	S. O. Co. No. 9 (steel)	284	277	110.0	37.9	7.5	1924	Los Angeles, Calif.
66	164391	Scw.	S. S. Co. No. 2	26	26	60.0	16.3	4.0	1911	Seattle, Wash.
67	164393	Scw.	S. S. Co. No. 3	23	23	60.0	16.0	4.0	1911	do.
68	166583	Scw.	S. P. P. Co. No. 5	32	32	59.8	15.9	4.0	1923	do.
69	166584	Scw.	S. P. P. Co. No. 6	32	32	59.8	15.9	4.0	1923	do.
70	166882	Scw.	S. P. P. Co. No. 7	33	33	60.0	16.0	4.1	1924	do.
71	166888	Scw.	S. P. P. Co. No. 8	35	35	60.3	16.2	4.1	1924	do.
72	169133	Scw.	S. P. P. Co. No. 9	34	34	60.0	15.0	4.2	1925	Port Blakely, Wash.
73	169134	Scw.	S. P. P. Co. No. 10	34	34	60.0	15.8	4.2	1925	do.
74	169732	Scw.	S. P. P. Co. No. 11	37	37	62.1	18.0	3.9	1927	do.
75	169733	Scw.	S. P. P. Co. No. 12	37	37	62.1	18.0	3.9	1927	do.
76	169743	Scw.	S. S. F. Co. No. 4	39	39	56.3	18.0	4.6	1927	Seattle, Wash.
77	170021	Scw.	S. S. F. Co. No. 5	126	126	70.0	24.0	5.0	1928	do.
78	170178	Scw.	S. S. F. Co. No. 6	35	35	55.6	18.0	4.1	1928	do.

† Formerly barge Northern No. 21.

† Formerly barge W. K. Moore.

Unrigged Vessels

785

Line No.	Service	Crew	Name of owner	Home port	Address of owner
1	Frt.	0	Roche Harbor Lime & Cement Co. (Wash.)	Port Townsend, Wash.	Pioneer Building, Seattle, Wash.
2	Frt.	0	do.	do.	Do.
3	Drg.	15	Standard Dredging Co. (N. J.)	New York, N. Y.	80 Broad Street.
4	Frt.	1	O'Brien Bros. (N. Y.)	do.	233 Broadway.
5	Tnk.	2	Rockland Oil Transport Corporation (N. Y.)	do.	4 Coenties Slip.
6	Frt.	1	Clyde-Mallory Lines (Me.)	do.	Pier 36, North River.
7	Frt.	2	B. & O. R. R. Co. (Md.)	Baltimore, Md.	Baltimore and Charles Streets.
8	Pas.	1	E. R. Barnswolt	Peoria, Ill.	708 Cooper Street.
9	Frt.	1	Clyde-Mallory Lines (Me.)	New York, N. Y.	Pier 30, North River.
10	Frt.	1	O'Brien Bros. (N. Y.)	do.	233 Broadway.
11	Frt.	2	B. & O. R. R. Co. (Md.)	Baltimore, Md.	Baltimore and Charles Streets.
12	Pas.	1	Fred L. Angell	Dubuque, Iowa	1 Muscatine, Iowa.
13	Frt.	1	Aloisia Petrick	Pittsburgh, Pa.	1 Wayne Street, Roscoe, Pa.
14	Frt.	0	Turney Transportation Co. (Del.)	Wilmington, Del.	Bourse Building, Philadelphia, Pa.
15	Fsh.	0	Antona Clincoita	San Francisco, Calif.	444 Bay Street.
16	Frt.	2	R. A. Giles	Bath, Me.	Boothbay Harbor, Me.
17	Per.	1	Marion County Tennessee River Transportation Co. (Tenn.)	Chattanooga, Tenn.	Jasper, Tenn.
18	Frt.	1	Jacob Rice & Sons	New York, N. Y.	103 Park Avenue.
19	Frt.	0	Sea Products Co. (Wash.)	Seattle, Wash.	7321 Eighth Avenue South.
20	Fsh.	0	do.	do.	Do.
21	Frt.	0	do.	do.	Do.
22	Frt.	0	do.	do.	Do.
23	Frt.	2	B. & O. R. R. Co. (Md.)	Baltimore, Md.	Baltimore and Charles Streets.
24	Frt.	2	do.	do.	Do.
25	Frt.	3	Robt. B. Wathen	do.	Foot Andre Street.
26	Frt.	1	Clary Bros. (N. Y.)	New York, N. Y.	116 Broad Street.
27	Fsh.	0	Walter A. Anderson	San Francisco, Calif.	Innes Avenue and Griffith Street.
28	Fsh.	0	Frank C. Mercurio	do.	481 Cortez Street, Monterey, Calif.
29	Frt.	1	Bertell W. King	New York, N. Y.	17 Battery Place.
30	Frt.	2	B. & O. R. R. Co. (Md.)	Baltimore, Md.	Baltimore and Charles Streets.
31	Frt.	2	do.	do.	Do.
32	Frt.	1	Connors Marine Co. (N. Y.)	New York, N. Y.	21 West Street.
33	Misc.	0	Wrangell Lumber & Power Co. (T. A.)	Wrangell, Alaska	do.
34	Frt.	1	O'Brien Bros. (N. Y.)	New York, N. Y.	233 Broadway.
35	Frt.	1	do.	do.	Do.
36	Frt.	1	Lewis Martin	do.	920 Madison Street (B).
37	Frt.	9	Robert B. Wathen	Baltimore, Md.	Foot Andre Street.
38	Frt.	1	L. Boyer's Sons Co. (N. J.)	New York, N. Y.	21 West Street.
39	Frt.	1	Capital Materials Co. (Del.)	Washington, D. C.	2 B Street S.W.
40	Frt.	1	New York Trap Rock Corporation (N. Y.)	New York, N. Y.	233 Park Avenue.
41	Frt.	3	Maurice R. Shaw	Philadelphia, Pa.	133 South Fourth Street.
42	Frt.	2	T. J. Hooper	Baltimore, Md.	Munsey Building.
43	Frt.	1	Wilbur J. Smith	Portland, Oreg.	Rainier, Oreg.
44	Frt.	2	DesRocher & Watkins Towing Co. (Fla.)	Miami, Fla.	27 Southeast Fifth Street.
45	Tnk.	1	Bay Towing Co. (Tex.)	Galveston, Tex.	Medical Arts Building.
46	Fsh.	0	Fred F. Schrey	Sitka, Alaska	do.
47	Frt.	0	Sea Products Co. (Wash.)	Seattle, Wash.	7321 Eighth Avenue South.
48	Fsh.	0	Lilby McNeill & Libby (Me.)	do.	88 Hamlin Street.
49	Fsh.	0	Gus Strand	do.	1215 Spur Street, Aberdeen, Wash.
50	Frt.	1	S. C. Loveland Co. (Del.)	Philadelphia, Pa.	151 South Front Street.
51	Frt.	1	do.	do.	Do.
52	Fsh.	0	Alaska Pacific Salmon Corporation (Del.)	Ketchikan, Alaska	do.
53	Fsh.	1	do.	do.	Do.
54	Tnk.	0	Sabine Towing Co. (Tex.)	Port Arthur, Tex.	Box 242.
55	Fsh.	0	Alaska Pacific Salmon Corporation (Del.)	Ketchikan, Alaska	do.
56	Fsh.	0	do.	do.	Do.
57	Fsh.	2	do.	do.	Do.
58	Fsh.	0	do.	do.	Do.
59	Fsh.	0	do.	do.	Do.
60	Wrk.	0	S. H. Finch, Jr.	Seattle, Wash.	Box 724.
61	Frt.	1	Snow Marine Co. (Me.)	Rockland, Me.	79 Mechanic Street.
62	Fsh.	0	Farwest Fisheries (Wash.)	Seattle, Wash.	Smith Tower Building.
63	Frt.	3	Standard Oil Co. of California (Del.)	San Francisco, Calif.	225 Bush Street.
64	Fsh.	0	Shepard Point Packing Co. (Wash.)	Seward, Alaska	Cordova, Alaska.
65	Tnk.	2	Standard Oil Co. (Wash.)	Seattle, Wash.	Exchange Building.
66	Fsh.	0	Booth Salmon Co. (Del.)	do.	Burke Building.
67	Fsh.	0	do.	do.	Do.
68	Fsh.	0	Alaska Pacific Salmon Corporation (Del.)	Ketchikan, Alaska	do.
69	Fsh.	0	Alaska Pacific Salmon Co. (Nev.)	do.	do.
70	Fsh.	0	Alaska Pacific Salmon Corporation (Del.)	do.	do.
71	Fsh.	0	Alaska Pacific Salmon Co. (Nev.)	do.	do.
72	Fsh.	0	do.	do.	do.
73	Fsh.	0	do.	do.	do.
74	Fsh.	0	do.	do.	do.
75	Fsh.	0	do.	do.	do.
76	Fsh.	0	Sebastian Stuart Fish Co. (Wash.)	do.	Spokane Street Dock, Seattle, Wash.
77	Fsh.	1	do.	do.	Do.
78	Fsh.	0	do.	do.	Do.

* Formerly barge Northern No. 2.

Line No.	Official No.	Rig	Name of vessel	Tonnage		Register dimensions			When built	Where built	
				Gross	Net	Length	Breadth	Depth			
							Feet	Feet	Feet		
1	171443	Sow.	S. S. F. Co. No. 7.....	40	40	60.0	18.0	4.5	1932	Seattle, Wash.....	
2	171098	Sow.	S. S. F. Co. No. 8.....	41	41	59.9	18.0	4.6	1934do.....	
3	109402	Sow.	S. S. & O. No. 6.....	58	58	60.0	23.5	5.3	1921	San Diego, Calif.....	
4	109408	Sow.	S. S. & O. No. 9.....	161	161	85.4	29.2	7.2	1925do.....	
5	109404	Sow.	S. S. & O. No. 10.....	73	73	60.5	27.0	5.1	1914do.....	
6	170998	Sow.	S. S. & O. No. 17.....	159	159	78.0	29.1	7.7	1930do.....	
7	167474	Sow.	S. S. & E. No. 1.....	220	220	90.5	32.0	8.8	1919	Port Blakely, Wash.....	
8	167475	Sow.	S. S. & E. No. 2.....	220	220	90.5	32.0	8.8	1919do.....	
9	167458	Sow.	S. S. & F. No. 3.....	71	71	65.8	23.9	5.3	1918do.....	
10	167400	Sow.	S. S. & N. No. 1.....	57	57	60.3	21.8	5.0	1918do.....	
11	169516	Sow.	S. AND O. BARGE No. 2.....	341	341	121.0	38.0	8.0	1926	Los Angeles, Calif.....	
12	163088	Brg.	S. S. & F. Co. No. 11.....	155	155	100.0	30.0	7.5	1906	Perth Amboy, N. J.....	
13	163089	Brg.	S. S. & F. Co. No. 12.....	155	155	100.0	30.0	7.5	1906do.....	
14	163090	Brg.	S. S. & F. Co. No. 14.....	155	155	100.0	30.0	7.5	1906do.....	
15	163091	Brg.	S. S. & F. Co. No. 15.....	155	155	100.0	30.0	7.5	1907do.....	
16	164091	Sow.	S. S. & F. Co. No. 16.....	164	164	100.0	30.2	8.0	1910do.....	
17	165275	Sow.	S. S. & F. Co. No. 18.....	166	166	99.5	30.5	7.6	1913do.....	
18	165276	Sow.	S. S. & F. Co. No. 19.....	166	166	99.5	30.5	7.6	1913do.....	
19	165402	Sow.	S. S. & F. Co. No. 20.....	166	166	99.5	30.5	7.6	1913do.....	
20	165471	Sow.	S. S. & F. Co. No. 21.....	166	166	99.5	30.5	7.6	1913do.....	
21	171360	Sow.	S. T. & B. No. 1.....	232	232	110.0	30.0	7.8	1907	Bremerton, Wash.....	
22	171361	Sow.	S. T. & B. No. 2.....	234	234	110.1	30.0	7.8	1918do.....	
23	171362	Sow.	S. T. & B. No. 3.....	234	234	110.1	30.7	7.8	1918do.....	
24	171363	Sow.	S. T. & B. No. 4.....	234	234	110.0	30.0	7.8	1919do.....	
25	165556	Sow.	S. K. T. & Son No. 1.....	18	18	41.8	14.2	4.0	1914	Olympia, Wash.....	
26	165452	Brg.	S. B. Thorne.....	447	447	107.9	30.5	13.6	1913	Brooklyn, N. Y.....	
27	171218	Brg.	S. O. Bartlett.....	350	350	115.0	34.0	9.3	1924	Brooklyn, N. Y.....	
28	171083	Brg.	S. D. WAINMAN.....	2, 279	2, 125	300.0	41.6	21.0	1921	West Bay City, Mich.....	
29	170106	Cnl.	S. J. Daley, Jr.....	154	154	96.0	17.6	9.7	1915	Tonawanda, N. Y.....	
30	214480	Brg.	S. S. Club Royle.....	704	704	149.8	30.3	11.7	1916	Crescent Park, R. I.....	
31	165029	Cnl.	S. W. Bowne.....	159	159	93.6	17.6	10.2	1912	Tonawanda, N. Y.....	
32	168246	Brg.	S. W. Bullock.....	261	261	109.3	21.7	11.2	1922	Brooklyn, N. Y.....	
33	145678	Brg.	S. W. Burns.....	381	384	175.1	32.2	9.8	1894	Sparrows Point, Md.....	
34	170251	Brg.	S. W. Pierce.....	523	523	117.8	30.0	13.4	1920	Kingston, N. Y.....	
35	169712	Sow.	Sacco No. 1.....	116	116	70.2	24.2	4.0	1927	Seattle, Wash.....	
36	169998	Sow.	Sacco No. 2.....	28	28	55.2	16.0	3.5	1927do.....	
37	169999	Sow.	Sacco No. 3.....	28	28	55.2	16.0	0.6	1927do.....	
38	163461	Brg.	Sacramento.....	508	508	95.6	34.0	8.5	1906	Perth Amboy, N. J.....	
39	119207	Brg.	Say Harbor.....	520	474	148.4	34.8	15.3	1884	Newburgh, N. Y.....	
40	168800	Brg.	Saylor Jack.....	429	422	112.0	29.2	13.3	1917	Kingston, N. Y.....	
41	170528	Brg.	St. Arasimo No. 2.....	26	26	51.3	15.7	4.5	1929	San Francisco, Calif.....	
42	166780	Brg.	Saint Joseph.....	305	305	114.6	35.5	8.3	1908	Eddyville, N. Y.....	
43	57949	Brg.	St. Louis.....	322	311	80.3	28.1	6.9	1896	Baltimore, Md.....	
44	167298	Brg.	Saint Louis.....	299	299	133.0	35.0	7.8	1912	St. Louis, Mo.....	
45	163894	Brg.	St. Paul.....	494	494	130.0	33.3	5.5	1909	St. Michael, Alaska.....	
46	166470	Sow.	St. Paul & Tacoma Lumber Co. No. 5.....	100	100	87.1	26.0	5.1	1898	Tacoma, Wash.....	
47	216211	Brg.	Salem.....	801	731	177.6	35.0	15.6	1918	Baltimore, Md.....	
48	171418	Brg.	Sally.....	6	6	40.0	10.0	1.8	1923	Antiquity, Ohio.....	
49	171381	Brg.	Saltito Ferry.....	10	10	54.2	11.0	1.9	1926	Saltito, Tenn.....	
50	117080	Brg.	Samar.....	710	673	189.0	38.5	14.0	1901	Alameda, Calif.....	
51	171267	Brg.	Sambo.....	28	28	65.0	16.0	3.3	1931	Evansville, Ind.....	
52	167364	Sow.	Samson.....	25	18	50.0	17.8	3.6	1918	Bath, Me.....	
53	170594	Sow.	Samson.....	125	125	72.0	24.1	5.2	1930	Seattle, Wash.....	
54	165019	Brg.	Samuel M.....	457	426	175.0	23.9	12.2	1912	Gildersleeve, Conn.....	
55	208426	Brg.	SAMUEL C. LOVELAND, Jr.....	1, 285	1, 288	207.3	34.6	20.5	1911	Camden, N. J.....	
56	171892	Brg.	Samuel J. Hornsby.....	14	14	60.2	11.8	2.4	1933	Peakland, Tenn.....	
57	167811	Brg.	Samuel J. Willis.....	415	415	110.0	29.0	12.5	1919	Kingston, N. Y.....	
58	171576	Brg.	Sanday.....	363	363	114.8	28.0	11.0	1928do.....	
59	169126	Brg.	San Diego.....	805	90	151.8	40.3	9.4	1911	St. Johns, Oreg.....	
60	169472	Sow.	San Juan No. 1.....	101	101	75.3	24.8	6.3	1914	Anchorage, Alaska.....	
61	169473	Sow.	San Juan No. 2.....	62	62	53.1	21.9	5.2	1914do.....	
62	170183	Sow.	San Juan No. 3.....	23	23	44.0	16.0	4.0	1928	Port San Juan, Alaska.....	
63	170184	Sow.	San Juan No. 4.....	34	34	56.0	16.0	4.5	1928do.....	
64	170185	Sow.	San Juan No. 5.....	34	34	56.0	16.0	4.5	1928do.....	
65	170186	Sow.	San Juan No. 6.....	14	14	40.0	13.0	3.4	1928do.....	
66	57951	Brg.	San Francisco.....	132	93	75.0	26.0	7.9	1897	Baltimore, Md.....	
67	169958	Brg.	San Francisco No. 2.....	1, 179	1, 067	137.8	61.4	11.5	1914	Pittsburg, Calif.....	
68	167378	Brg.	Sanders A. Wertheim.....	253	246	106.0	22.5	11.1	1918	Cohoes, N. Y.....	
69	170289	Brg.	Sand Mountain.....	16	16	64.5	12.0	2.5	1927	Stevenson, Ala.....	
70	169879	Brg.	Sands Point.....	300	300	112.0	34.0	8.8	1927	College Point, N. Y.....	
71	166356	Brg.	Sandusky.....	310	310	80.4	27.9	7.3	1916	Brooklyn, N. Y.....	
72	163292	Brg.	Sanford.....	375	375	88.0	30.0	7.6	1907	Kingston, N. Y.....	
73	167211	Brg.	Sangamon.....	914	888	214.0	32.0	14.3	1918	Chesapeake City, Md.....	
74	169092	Sow.	Sanitary 2.....	25	25	50.8	17.0	3.6	1915	Anacortes, Wash.....	

1 Formerly U. S. N. Y. C.-371.
 2 Formerly U. S. N. Y. C.-389.
 3 Formerly barge Imperator.

4 Formerly ga. s Miss Looff.
 5 Formerly barge Tivoli.
 6 Formerly barge Rita Dempsey.

Unrigged Vessels

Line No.	Service	Crew	Name of owner	Home port	Address of owner
1	Fsh.	1	Sebastian Stuart Fish Co. (Wash.)	Ketchikan, Alaska	Spokane Street Dock, Seattle, Wash.
2	Fsh.	0	do.	do.	Do.
3	Frt.	1	Star & Crescent Boat Co. (Calif.)	San Diego, Calif.	California Theatre Building.
4	Frt.	2	do.	do.	Do.
5	Frt.	2	do.	do.	Do.
6	Frt.	1	do.	do.	Do.
7	Frt.	0	American Tug Boat Co. (Wash.)	Seattle, Wash.	City Dock, Everett, Wash.
8	Frt.	0	do.	do.	Do.
9	Frt.	0	Pauline S. Stevens	do.	4315 West Atlantic Street.
10	Frt.	0	do.	do.	Do.
11	Frt.	3	Star & Crescent Boat Co. (Calif.)	San Diego, Calif.	California Theatre Building.
12	Frt.	3	Sayre & Fisher Brick Co. (N. J.)	Perth Amboy, N. J.	437 Main Street, Sayreville, N. J.
13	Frt.	4	do.	do.	Do.
14	Frt.	3	do.	do.	Do.
15	Frt.	4	do.	do.	Do.
16	Frt.	4	George L. Blow	do.	Sayreville, N. J.
17	Frt.	2	Sayre & Fisher Brick Co. (N. J.)	do.	437 Main Street, Sayreville, N. J.
18	Frt.	4	do.	do.	Do.
19	Frt.	2	do.	do.	Do.
20	Frt.	2	do.	do.	Do.
21	Frt.	0	Adolph J. Anderson	Seattle, Wash.	2637 West Fifty-fourth Street.
22	Frt.	0	do.	do.	Do.
23	Frt.	1	do.	do.	Do.
24	Frt.	1	do.	do.	Do.
25	Frt.	0	Robert F. Wallin	Tacoma, Wash.	Route 1, Shelton, Wash.
26	Frt.	1	Elmer A. Keeler, Estate of	New York, N. Y.	Whitestone, L. I., N. Y.
27	Frt.	1	Cleary Bros. (N. Y.)	do.	116 Broad Street.
28	Frt.	6	S. D. Warriner Transportation Co. (Del.)	Mobile, Ala.	Clio and Magnolia Streets.
29	Frt.	2	Stewart J. Dalley	New York, N. Y.	15 Moore Street.
30	Mso.	6	Henry M. Cohen	do.	2320 Valentine Avenue.
31	Frt.	1	Stewart J. Dalley	do.	15 Moore Street.
32	Frt.	1	Grain Transit Corporation (N. Y.)	do.	21 West Street.
33	Frt.	2	S. O. Loveland Co. (Del.)	Philadelphia, Pa.	151 South Front Street.
34	Frt.	1	Anthony O'Boyle (N. Y.)	New York, N. Y.	15 Moore Street.
35	Fsh.	0	Nakat Packing Corporation (N. Y.)	Ketchikan, Alaska	Dexter Horton Building, Seattle, Wash.
36	Fsh.	0	do.	do.	Do.
37	Fsh.	0	do.	do.	Do.
38	Frt.	1	Southern Pacific Co. (Ky.)	New York, N. Y.	Pier 49, North River.
39	Frt.	0	Magnolia Petroleum Co. (Tex.)	Port Arthur, Tex.	Beaumont, Tex.
40	Frt.	1	Harold L. Valentine (N. Y.)	New York, N. Y.	21 West Street.
41	Fsh.	0	Walter A. Anderson	San Francisco, Calif.	Innes Avenue and Griffiths Streets.
42	Frt.	1	Chiarello Lighterage Corporation (N. Y.)	New York, N. Y.	130 Pearl Street.
43	Frt.	2	B. & O. R. R. Co. (Md.)	Baltimore, Md.	Baltimore and Charles Streets.
44	Drg.	15	National Dredging Co. (Del.)	New York, N. Y.	233 Broadway.
45	Frt.	1	American Yukon Navigation Co. (W. Va.)	Eagle, Alaska	Alaska Building, Seattle, Wash.
46	Frt.	0	Edwin M. Olson	Tacoma, Wash.	460 Middle Waterway.
47	Frt.	3	H. P. Dilkes	Philadelphia, Pa.	308 Chestnut Street.
48	Fer.	1	Hiram J. Wolfe	Pittsburgh, Pa.	Apple Grove, Ohio.
49	Fer.	1	Jesse Lowery	Nashville, Tenn.	Sullivan, Tenn.
50	Fsh.	2	Catalina Island Fishing Barge Co.	Los Angeles, Calif.	Hox A, Avalon, Calif.
51	Fer.	1	Cypress Beach Ferry Co. (Ky.)	Louisville, Ky.	Henderson, Ky.
52	Frt.	1	Bath Box Co. (Me.)	Bath, Me.	509 Washington Street.
53	Fsh.	1	Libby, McNeill & Libby (Me.)	Seattle, Wash.	88 Hamlin Street.
54	Frt.	1	Diamond P. Transportation (Del.)	Philadelphia, Pa.	151 South Front Street
55	Frt.	3	Mystic S. S. Co. (trustee)	Boston, Mass.	250 Stuart Street.
56	Pas.	1	J. Howard Hornsby	Chattanooga, Tenn.	Peakland, Tenn.
57	Frt.	1	Cleary Bros. (N. Y.)	New York, N. Y.	110 Broad Street.
58	Frt.	1	Marine Transit Corporation (N. Y.)	do.	17 Battery Place.
59	Drg.	20	Standard Dredging Co. (N. J.)	do.	80 Broad Street.
60	Fsh.	0	San Juan Fishing & Packing Co. (Wash.)	Seward, Alaska	Latouche, Alaska.
61	Fsh.	0	Fidalgo Island Packing Co. (Me.)	do.	Central Building, Seattle, Wash.
62	Fsh.	0	San Juan Fishing & Packing Co. (Wash.)	do.	Latouche, Alaska.
63	Fsh.	0	do.	do.	Do.
64	Fsh.	0	do.	do.	Do.
65	Fsh.	0	do.	do.	Do.
66	Frt.	2	B. & O. R. R. Co. (Md.)	Baltimore, Md.	Baltimore and Charles Streets.
67	Drg.	12	United Equipment Co. (Nov.)	San Francisco, Calif.	Ferry Building, Oakland, Calif.
68	Frt.	1	Edward G. Murray Lighterage & Transportation Co. (N. Y.)	Albany, N. Y.	27 First Street, Waterford, N. Y.
69	Fer.	1	Scottsboro Ferry Co. (Ala.)	Mobile, Ala.	Scottsboro, Ala.
70	Frt.	1	Red Star Towing & Transportation Co. (W. Va.)	New York, N. Y.	21 West Street.
71	Frt.	1	B. & O. R. R. Co. (Md.)	Baltimore, Md.	Baltimore and Charles Streets.
72	Frt.	1	Clyde-Mallory Lines (Me.)	New York, N. Y.	Pier 36, North River.
73	Frt.	3	Southern Transportation Co. (N. J.)	Philadelphia, Pa.	Commercial Trust Co.
74	Fsh.	0	Natives of Annette Islands Reserve (Alaska)	Ketchikan, Alaska	c/o W. A. Pries, trustee.

a so. h No. 27.
 b Formerly barge Pollu.
 c barge Port de Rouen.

Unrigged Vessels

Line No.	Official No.	Rig	Name of vessel	Tonnage		Register dimensions			When built	Where built
				Gross	Net	Length	Breadth	Depth		
				Feet						
				200.5			40.0			
				25.5						
1	115487	Brg.	Santa Clara.....	1,535	1,453	200.5	40.0	25.5	1876	Bath, Me.....
2	170167	Brg.	SANTA MONICA.....	72	69	50.6	21.7	6.6	1926	Los Angeles, Calif.....
3	199341	Brg.	Santa Rosalia.....	15	15	40.5	13.7	3.8	1925	Pittsburg, Calif.....
4	116973	Brg.	SANTIAGO.....	979	928	198.1	33.5	19.8	1885	Belfast, Ireland.....
5	168968	Sow.	Sara.....	287	287	100.4	40.0	8.0	1923	Everett, Wash.....
6	168670	Brg.	Sara A. Johnson.....	412	412	116.8	28.5	12.0	1908	Kingston, N. Y.....
7	169948	Brg.	Sarah K.....	421	421	112.9	29.0	12.4	1916	South Rondout, N. Y.....
8	168948	Brg.	Sarah M.....	271	271	110.2	22.6	10.9	1924	Athens, N. Y.....
9	167967	Brg.	Sarah Cleary.....	425	425	111.7	29.2	12.8	1920	Kingston, N. Y.....
10	166716	Onl.	Sarah A. Tucker.....	108	97	96.0	17.5	7.7	1914	Rondout, N. Y.....
11	164790	Onl.	Sarah E. Northrop.....	135	135	95.8	17.8	8.3	1911	Kingston, N. Y.....
12	165315	Onl.	Sarah J. Jennings.....	122	115	96.0	17.4	8.0	1912	Whitehall, N. Y.....
13	166104	Onl.	Sarah T. Kenny.....	107	100	95.0	17.4	7.8	1912	Watervliet, N. Y.....
14	168930	Brg.	Sarah T. O'Neill.....	641	641	103.4	32.6	8.3	1920	Kingston, N. Y.....
15	165831	Brg.	Sarasota.....	473	473	201.3	23.8	11.0	1913	Elkton, Md.....
16	166668	Brg.	Sarasota.....	249	249	102.3	32.1	8.2	1916	Tottenville, N. Y.....
17	168076	Brg.	Saratoga.....	265	265	108.0	22.5	11.1	1920	Watervliet, N. Y.....
18	220005	Brg.	SARATOGA.....	292	292	148.6	20.1	10.8	1920	Erie, Pa.....
19	168993	Brg.	Sardinia.....	20	20	36.7	14.6	4.1	1927	San Francisco, Calif.....
20	51463	Brg.	Sassafras.....	351	351	158.0	23.4	11.0	1908	Elkton, Md.....
21	170660	Brg.	Saturn.....	320	320	112.0	33.6	8.9	1919	Brooklyn, N. Y.....
22	164821	Brg.	Savannah.....	466	466	200.4	23.8	10.8	1912	Chesapeake City, Md.....
23	171480	Brg.	Scarborough Ferry.....	7	7	45.2	10.1	2.0	1932	Tobacco Port, Tenn.....
24	169726	Brg.	Schilling No. 21.....	69	69	74.9	23.8	4.6	1924	Miami, Fla.....
25	163426	Brg.	Schriever.....	505	505	95.8	34.3	8.4	1907	Ferth Amboy, N. J.....
26	85404	Brg.	Schuykill.....	332	332	138.6	30.0	10.2	1876	Camden, N. Y.....
27	168176	Brg.	Scipio.....	535	535	117.5	31.0	14.1	1920	Kingston, N. Y.....
28	171052	Hrg.	Scotland Light.....	220	220	100.0	31.0	7.8	1912	Brooklyn, N. Y.....
29	167673	Sow.	Scow 22.....	477	477	135.2	36.0	11.5	1913	Orange, Tex.....
30	171486	Sow.	Scow No. 1.....	19	19	41.8	16.0	3.6	1932	Alexandria Bay, N. Y.....
31	164882	Sow.	Scow No. 2.....	60	60	53.6	17.9	5.0	1905	Erie, Pa.....
32	169885	Sow.	Scow No. 2.....	18	13	40.6	20.0	2.0	1928	Eastport, Me.....
33	163004	Sow.	Scow No. 14.....	427	427	125.6	30.5	12.0	1902	Ferrysburg, Mich.....
34	170493	Sow.	Scow No. 27.....	643	643	144.0	42.2	12.0	1928	Toledo, Ohio.....
35	170494	Sow.	Scow No. 28.....	643	643	144.0	42.2	12.0	1928	do.....
36	164439	Sow.	Scow No. 37.....	437	437	156.0	36.0	12.6	1911	Ferrysburg, Mich.....
37	168824	Brg.	Scraper Boat No. 1.....	35	35	40.0	26.0	4.0	1916	Pittsburgh, Pa.....
38	167660	Brg.	Scully Girls.....	422	422	114.0	29.0	12.4	1918	Kingston, N. Y.....
39	170661	Brg.	Sculptor.....	325	325	115.0	34.6	8.8	1926	South Rondout, N. Y.....
40	168997	Brg.	SEABOARD 333.....	552	552	157.9	36.1	10.7	1924	Kearny, N. J.....
41	171291	Sow.	Seaboard No. 7.....	355	355	116.8	34.0	9.8	1931	Gildersleeve, Conn.....
42	170710	Hrg.	Seaboard No. 8.....	330	330	114.1	33.8	8.9	1929	do.....
43	170717	Hrg.	Seaboard No. 9.....	330	330	114.1	33.8	8.9	1928	do.....
44	170690	Hrg.	Seaboard No. 10.....	324	324	115.0	34.7	8.6	1928	West New Brighton, N. Y.....
45	170895	Brg.	Seaboard No. 11.....	314	314	115.2	34.0	8.4	1927	do.....
46	170420	Hrg.	Seaboard No. 12.....	312	312	115.0	34.0	8.2	1927	do.....
47	170711	Brg.	Seaboard No. 13.....	314	314	116.0	34.0	8.6	1927	do.....
48	170788	Hrg.	Seaboard No. 14.....	325	325	115.0	34.0	8.6	1927	do.....
49	168898	Sow.	Seaboard No. 15.....	329	325	114.0	34.0	8.8	1927	Gildersleeve, Conn.....
50	168899	Sow.	Seaboard No. 16.....	329	325	114.0	34.0	8.8	1927	do.....
51	168842	Sow.	Seaboard No. 17.....	329	325	114.0	34.0	8.8	1927	do.....
52	168843	Sow.	Seaboard No. 18.....	329	325	114.0	34.0	8.8	1927	do.....
53	169784	Sow.	Seaboard No. 19.....	333	327	117.0	34.0	8.8	1927	do.....
54	170712	Hrg.	Seaboard No. 20.....	336	336	113.8	34.5	8.8	1924	Kingston, N. Y.....
55	169192	Sow.	Seaboard No. 21.....	315	309	110.5	32.5	9.5	1925	Gildersleeve, Conn.....
56	169447	Sow.	Seaboard No. 23.....	322	313	110.0	32.5	10.0	1926	do.....
57	169569	Sow.	Seaboard No. 25.....	329	325	115.0	34.0	8.8	1926	Wilmington, Del.....
58	170713	Hrg.	Seaboard No. 27.....	314	314	114.7	33.9	8.7	1927	West New Brighton, N. Y.....
59	170789	Hrg.	Seaboard No. 29.....	325	325	115.0	34.0	8.6	1927	do.....
60	171746	Hrg.	SEABOARD No. 44.....	812	812	194.8	40.1	12.7	1934	Wilmington, Del.....
61	166510	Brg.	SEABOARD No. 55.....	650	650	170.0	37.1	11.8	1926	do.....
62	171527	Brg.	Seaboard No. 70.....	422	422	122.1	39.7	9.0	1932	Brooklyn, N. Y.....
63	171534	Brg.	SEABOARD No. 77.....	821	821	174.7	39.9	12.6	1933	Kearny, N. J.....
64	170730	Brg.	Seaboard No. 82.....	351	351	116.0	36.0	8.9	1928	Kingston, N. Y.....
65	170301	Brg.	Seaboard No. 90.....	360	350	116.0	34.0	9.4	1929	Brooklyn, N. Y.....
66	170302	Brg.	Seaboard No. 91.....	356	356	117.0	34.3	9.4	1929	do.....
67	170397	Hrg.	Seaboard No. 92.....	356	356	117.0	34.3	9.4	1929	do.....
68	170405	Brg.	Seaboard No. 93.....	350	356	117.0	34.3	9.4	1929	do.....
69	171306	Hrg.	Seaboard No. 100.....	364	364	119.6	35.6	9.0	1931	do.....
70	170691	Hrg.	Seaboard No. 101.....	352	352	117.0	35.0	9.3	1927	do.....
71	170708	Brg.	Seaboard No. 102.....	376	376	117.0	36.1	9.4	1927	do.....
72	170770	Brg.	Seaboard No. 103.....	352	352	117.0	34.0	9.3	1927	do.....
73	170771	Brg.	Seaboard No. 104.....	352	352	117.0	34.0	9.3	1927	do.....

* Formerly barge Coronado.

* Formerly bark (a) British Santiago, (b) Hawaiian Santiago.

* Formerly barge Mary S. Brady.

* Formerly barge General J. S. Schultze.

Unrigged Vessels

Line No.	Service	Crew	Name of owner	Home port	Address of owner
1	Fsh.	2	Hans Carstensen.....	Los Angeles, Calif.....	812 North Irene Street, Redondo Beach, Calif.
2	Tnk.	1	Union Oil Company of California (Calif.).....	do.....	Union Oil Building, 112 Pacific Street, Monterey, Calif.
3	Fsh.	1	Jack Balbo.....	San Francisco, Calif.....	79 New Montgomery Street.
4	Frt.	6	Associated Oil Co. (Calif.).....	do.....	Tacoma Building, 1 Broadway.
5	Frt.	0	Weyerhaeuser Timber Co. (Wash.).....	Tacoma, Wash.....	21 West Street.
6	Frt.	1	Seaboard & Inland Barge Co. (N. Y.).....	New York, N. Y.....	Franklin Street, Athens, N. Y.
7	Frt.	1	Grain Transit Corporation (N. Y.).....	do.....	116 Broad Street.
8	Frt.	1	Richard Lennan.....	Albany, N. Y.....	Port Ewen, N. Y.
9	Frt.	1	Cleary Bros. (N. Y.).....	New York, N. Y.....	Kingston, N. Y.
10	Frt.	1	John J. Tucker.....	Albany, N. Y.....	Whitehall, N. Y.
11	Frt.	1	Henry Gordon.....	do.....	137 Erie Street.
12	Frt.	1	Ralph E. Wilkins.....	do.....	c/o Philip Woods, 1 Broadway.
13	Frt.	1	A. J. Shortell.....	Buffalo, N. Y.....	Commercial Trust Building.
14	Frt.	1	W. F. & R. Boat Builders (N. Y.).....	New York, N. Y.....	Pier 36, North River.
15	Frt.	1	Southern Transportation Co. (N. J.).....	Philadelphia, Pa.....	c/o David Leach, 20 Broadway.
16	Frt.	1	Clyde-Mallory Lines (Me.).....	New York, N. Y.....	New York, N. Y.
17	Frt.	1	Manuel Nevins.....	Albany, N. Y.....	202 West Twenty-eighth Street.
18	Frt.	1	Blue New Transportation Co. (Del.).....	Wilmington, Del.....	877 Jefferson Street, Monterey Calif.
19	Fsh.	0	James A. Davl.....	San Francisco, Calif.....	Commercial Trust Building, 25 Broadway.
20	Frt.	1	Southern Transportation Co. (N. J.).....	Philadelphia, Pa.....	Commercial Trust Building, 116 Broad Street.
21	Frt.	1	O. F. Harms Co. (N. Y.).....	New York, N. Y.....	25 Broadway.
22	Frt.	1	Southern Transportation Co. (N. J.).....	Philadelphia, Pa.....	Commercial Trust Building.
23	Fer.	2	W. D. Scarborough.....	Nashville, Tenn.....	Tobacco Port, Tenn.
24	Frt.	2	I. E. Schilling Co. (Fla.).....	Miami, Fla.....	125 Northeast Sixth Street.
25	Frt.	1	Southern Pacific Co. (Ky.).....	New York, N. Y.....	Pier 49, North River.
26	Tnk.	1	Gulf Refining Co. (Tex.).....	Port Arthur, Tex.....	Gulf Office Building.
27	Frt.	1	W. F. & R. Boat Builders (N. Y.).....	New York, N. Y.....	c/o Philip Woods, 1 Broadway.
28	Frt.	1	O'Brien Brothers (N. Y.).....	do.....	233 Broadway.
29	Drg.	1	Clark Dredging Co. (Tex.).....	Indevest, Tex.....	U. S. National Bank Building.
30	Frt.	1	J. H. Brown.....	Cape Vincent, N. Y.....	Alexandria Bay, N. Y.
31	Frt.	1	Great Lakes Dredge & Dock Co. (N. J.).....	Duluth, Minn.....	Exchange Building.
32	Misc.	3	Dexter P. Cooper (Me.).....	Eastport, Me.....	Sea Street.
33	Frt.	1	Great Lakes Dredge & Dock Co. (N. J.).....	Duluth, Minn.....	Exchange Building.
34	Frt.	1	do.....	do.....	do.
35	Frt.	1	do.....	do.....	do.
36	Frt.	2	do.....	do.....	do.
37	Drg.	0	Iron City Sand & Gravel Co. (Pa.).....	Pittsburgh, Pa.....	310 Grant Street.
38	Frt.	1	Cleary Brothers (N. Y.).....	New York, N. Y.....	116 Broad Street.
39	Frt.	1	O. F. Harms Co. (N. Y.).....	do.....	25 Broadway.
40	Tnk.	1	Seaboard Shipping Corporation (Del.).....	Wilmington, Del.....	c/o U. S. Corporation Co., 311 State Street, Dover, Del.
41	Frt.	1	Seaboard Sand and Gravel Corporation (N. Y.).....	New York, N. Y.....	26 Cortlandt Street.
42	Frt.	1	do.....	do.....	do.
43	Frt.	1	do.....	do.....	do.
44	Frt.	1	do.....	do.....	do.
45	Frt.	1	do.....	do.....	do.
46	Frt.	1	do.....	do.....	do.
47	Frt.	1	do.....	do.....	do.
48	Frt.	1	do.....	do.....	do.
49	Frt.	1	do.....	do.....	do.
50	Frt.	1	do.....	do.....	do.
51	Frt.	1	do.....	do.....	do.
52	Frt.	1	do.....	do.....	do.
53	Frt.	1	do.....	do.....	do.
54	Frt.	1	James I. Shaw.....	do.....	do.
55	Frt.	1	Seaboard Sand & Gravel Corporation (N. Y.).....	do.....	do.
56	Frt.	1	do.....	do.....	do.
57	Frt.	1	do.....	do.....	do.
58	Frt.	1	do.....	do.....	do.
59	Frt.	1	do.....	do.....	do.
60	Tnk.	2	Seaboard Shipping Corporation (Del.).....	Wilmington, Del.....	311 South State Street, Dover, Del.
61	Tnk.	2	do.....	do.....	do.
62	Frt.	1	New York Scow Corporation (N. Y.).....	New York, N. Y.....	120 Broadway.
63	Tnk.	2	Seaboard Shipping Corporation (Del.).....	Wilmington, Del.....	311 South State Street Dover, Del.
64	Frt.	1	Martin J. Lynch.....	New York, N. Y.....	Port Jefferson, N. Y.
65	Frt.	1	Geo. D. Perry Scow Corporation (N. Y.).....	do.....	do.
66	Frt.	1	do.....	do.....	do.
67	Frt.	1	do.....	do.....	do.
68	Frt.	1	do.....	do.....	do.
69	Frt.	1	New York Scow Corporation (N. Y.).....	do.....	120 Broadway.
70	Frt.	1	do.....	do.....	do.
71	Frt.	1	do.....	do.....	do.
72	Frt.	1	do.....	do.....	do.
73	Frt.	1	do.....	do.....	do.

^a Formerly barge Sagamore.
^b Bourne.
^c Formerly scow Central Dredging Co. No. 1.

^d Formerly scow Central Dredging Co. No. 2.
^e Formerly scow Louie.

Unrigged Vessels

Line No.	Official No.	Rig	Name of vessel	Tonnage		Register dimensions			When built	Where built
				Gross	Net	Length	Breadth	Depth		
1	170086	Brg.	Seaboard No. 114.....	325	325	115.0	34.0	8.6	1927	West New Brighton, N. Y.
2	170087	Brg.	Seaboard No. 115.....	325	325	115.0	34.0	8.6	1929	do.....
3	170088	Brg.	Seaboard No. 116.....	325	325	115.0	34.0	8.6	1930	do.....
4	170089	Brg.	Seaboard No. 120.....	304	304	111.8	32.9	8.7	1927	Brooklyn, N. Y.
5	170792	Brg.	Seaboard No. 121.....	304	304	111.8	32.9	8.7	1928	do.....
6	170091	Brg.	Seaboard No. 122.....	327	327	116.6	33.8	8.8	1928	do.....
7	170744	Brg.	Seaboard No. 123.....	352	352	117.0	34.0	9.3	1929	do.....
8	170097	Brg.	Seaboard No. 124.....	338	338	113.3	35.9	8.6	1928	do.....
9	170793	Brg.	Seaboard No. 125.....	338	338	113.3	35.9	8.6	1929	do.....
10	170092	Brg.	Seaboard No. 126.....	341	341	119.8	33.6	8.9	1930	do.....
11	170714	Brg.	Seaboard No. 127.....	344	344	119.8	33.6	9.0	1930	do.....
12	170842	Brg.	Seaboard No. 128.....	319	319	112.0	33.5	8.8	1930	Kingston, N. Y.
13	169303	Brg.	Seaboard Scow Corporation No. 22.....	325	325	114.9	34.1	9.0	1924	Brooklyn, N. Y.
14	169297	Brg.	Seaboard Scow Corporation No. 24.....	325	325	114.9	34.1	9.0	1924	do.....
15	169298	Brg.	Seaboard Scow Corporation No. 26.....	325	325	115.9	34.1	9.0	1924	do.....
16	169299	Brg.	Seaboard Scow Corporation No. 28.....	325	325	114.9	34.1	9.0	1924	do.....
17	169406	Brg.	Seaboard Scow Corporation No. 30.....	364	364	117.3	36.2	9.1	1926	do.....
18	169407	Brg.	Seaboard Scow Corporation No. 31.....	364	364	117.3	36.2	9.1	1926	do.....
19	169436	Scw.	Seaboard Scow Corporation No. 32.....	364	364	117.3	36.2	9.1	1926	do.....
20	169437	Scw.	Seaboard Scow Corporation No. 33.....	364	364	117.3	36.2	9.1	1926	do.....
21	169467	Brg.	Seaboard Scow Corporation No. 34.....	364	364	117.3	36.2	9.1	1926	do.....
22	169476	Brg.	Seaboard Scow Corporation No. 35.....	364	364	117.3	36.2	9.1	1926	do.....
23	169491	Brg.	Seaboard Scow Corporation No. 36.....	364	364	117.3	36.2	9.1	1926	do.....
24	169496	Brg.	Seaboard Scow Corporation No. 37.....	364	364	117.3	36.2	9.1	1926	do.....
25	169524	Brg.	Seaboard Scow Corporation No. 38.....	364	364	117.3	36.2	9.1	1926	do.....
26	169536	Brg.	Seaboard Scow Corporation No. 39.....	364	364	117.3	36.2	9.1	1926	do.....
27	169541	Brg.	Seaboard Scow Corporation No. 40.....	364	364	117.3	36.2	9.1	1926	do.....
28	169547	Brg.	Seaboard Scow Corporation No. 41.....	364	364	117.3	36.2	9.1	1926	do.....
29	169552	Brg.	Seaboard Scow Corporation No. 42.....	364	364	117.3	36.2	9.1	1926	do.....
30	169553	Brg.	Seaboard Scow Corporation No. 43.....	364	364	117.3	36.2	9.1	1926	do.....
31	169559	Brg.	Seaboard Scow Corporation No. 44.....	364	364	117.3	36.2	9.1	1926	do.....
32	169565	Brg.	Seaboard Scow Corporation No. 45.....	364	364	117.3	36.2	9.1	1926	do.....
33	169563	Brg.	Seaboard Scow Corporation No. 46.....	364	364	117.3	36.2	9.1	1926	do.....
34	169570	Brg.	Seaboard Scow Corporation No. 47.....	364	364	117.3	36.2	9.1	1926	do.....
35	169577	Brg.	Seaboard Scow Corporation No. 48.....	364	364	117.3	36.2	9.1	1926	do.....
36	169578	Brg.	Seaboard Scow Corporation No. 49.....	364	364	117.3	36.2	9.1	1926	do.....
37	169631	Brg.	Seaboard Scow Corporation No. 50.....	362	362	117.3	36.2	9.1	1927	do.....
38	169654	Brg.	Seaboard Scow Corporation No. 51.....	362	362	117.3	36.2	9.1	1927	do.....
39	169704	Brg.	Seaboard Scow Corporation No. 52.....	362	362	117.3	36.2	9.1	1927	do.....
40	169705	Brg.	Seaboard Scow Corporation No. 53.....	362	362	117.3	36.2	9.1	1927	do.....
41	169713	Brg.	Seaboard Scow Corporation No. 54.....	362	362	117.3	36.2	9.1	1927	do.....
42	169714	Brg.	Seaboard Scow Corporation No. 55.....	362	362	117.3	36.2	9.1	1927	do.....
43	169729	Brg.	Seaboard Scow Corporation No. 56.....	353	353	117.0	36.0	9.2	1927	do.....
44	169737	Brg.	Seaboard Scow Corporation No. 57.....	357	357	117.3	36.1	9.1	1927	do.....
45	169749	Brg.	Seaboard Scow Corporation No. 58.....	353	353	117.0	36.0	9.2	1927	do.....
46	169778	Brg.	Seaboard Scow Corporation No. 59.....	353	353	117.0	36.0	9.2	1927	do.....

Unrigged Vessels

791

Line No.	Service	Crew	Name of owner	Home port	Address of owner
1	Frt.	1	Frank McWilliams.....	New York, N. Y.....	15 Moore Street.
2	Frt.	1	do.....	do.....	Do.
3	Frt.	1	do.....	do.....	Do.
4	Frt.	1	Bleakley Transportation Co. (N. Y.).....	do.....	51 Maiden Lane.
5	Frt.	1	do.....	do.....	Do.
6	Frt.	1	do.....	do.....	Do.
7	Frt.	1	do.....	do.....	Do.
8	Frt.	1	do.....	do.....	Do.
9	Frt.	1	do.....	do.....	Do.
10	Frt.	1	do.....	do.....	Do.
11	Frt.	1	do.....	do.....	Do.
12	Frt.	1	Dwyers Bros. (N. Y.).....	do.....	4 Coenties Slip.
13	Frt.	1	Seaboard Scow Corporation (N. Y.).....	do.....	26 Cortlandt Street.
14	Frt.	1	do.....	do.....	Do.
15	Frt.	1	do.....	do.....	Do.
16	Frt.	1	do.....	do.....	Do.
17	Frt.	1	do.....	do.....	Do.
18	Frt.	1	do.....	do.....	Do.
19	Frt.	1	do.....	do.....	Do.
20	Frt.	1	do.....	do.....	Do.
21	Frt.	1	do.....	do.....	Do.
22	Frt.	1	do.....	do.....	Do.
23	Frt.	1	do.....	do.....	Do.
24	Frt.	1	do.....	do.....	Do.
25	Frt.	1	do.....	do.....	Do.
26	Frt.	1	do.....	do.....	Do.
27	Frt.	1	do.....	do.....	Do.
28	Frt.	1	do.....	do.....	Do.
29	Frt.	1	do.....	do.....	Do.
30	Frt.	1	do.....	do.....	Do.
31	Frt.	1	do.....	do.....	Do.
32	Frt.	1	do.....	do.....	Do.
33	Frt.	1	do.....	do.....	Do.
34	Frt.	1	do.....	do.....	Do.
35	Frt.	1	do.....	do.....	Do.
36	Frt.	1	do.....	do.....	Do.
37	Frt.	1	do.....	do.....	Do.
38	Frt.	1	do.....	do.....	Do.
39	Frt.	1	do.....	do.....	Do.
40	Frt.	1	do.....	do.....	Do.
41	Frt.	1	do.....	do.....	Do.
42	Frt.	1	do.....	do.....	Do.
43	Frt.	1	do.....	do.....	Do.
44	Frt.	1	do.....	do.....	Do.
45	Frt.	1	do.....	do.....	Do.
46	Frt.	1	do.....	do.....	Do.

Line No.	Official No.	Rig	Name of vessel	Tonnage		Register dimensions			When built	Where built
				Gross	Net	Length	Breadth	Depth		
1	169802	Brg.	Seaboard Scow Corporation No. 60.	379	379	116.8	36.0	10.0	1926	Brooklyn, N. Y.
2	170794	Brg.	Seaboard Scow Corporation No. 61.	364	364	119.5	35.6	9.0	1928	do.
3	169506	Brg.	Seaboard Scow Corporation No. 62.	324	324	116.8	34.1	9.0	1926	do.
4	170715	Brg.	Seaboard Scow Corporation No. 63.	364	364	119.5	35.6	9.0	1930	do.
5	168424	Brg.	Seacoast No. 1.	50	44	50.4	25.0	3.2	1922	Los Angeles, Calif.
6	168422	Brg.	Sea Cliff.	625	625	103.4	32.4	8.4	1919	Kingston, N. Y.
7	168619	Sow.	Sea Dog.	339	339	141.6	37.2	8.2	1914	Portland, Ore.
8	170183	Brg.	Sea Fox.	20	20	46.8	15.0	3.8	1928	San Francisco, Calif.
9	170104	Drg.	Sea Jay III.	9	9	32.0	13.7	2.5	1927	Marine City, Mich.
10	168320	Sow.	Sea Wolf.	340	340	141.4	37.2	8.5	1914	Portland, Ore.
11	168321	Brg.	Sea.	5	5	36.2	10.8	1.6	1907	Seals Ferry, Tenn.
12	166297	Brg.	Sea Products Co. No. 3.	83	83	64.0	24.0	4.5	1921	Los Angeles, Calif.
13	171138	Brg.	Search Light.	218	218	100.0	30.0	7.8	1901	Brooklyn, N. Y.
14	168440	Brg.	Seasport.	346	346	109.8	35.0	9.5	1917	Tottenville, N. Y.
15	168902	Brg.	Serrano.	340	340	129.5	31.2	9.0	1915	Providence, R. I.
16	168338	Sow.	Sew.	36	36	60.0	18.0	4.0	1927	Port Blakely, Wash.
17	169661	Brg.	SEAWOLF.	619	619	176.7	40.3	9.4	1921	Ambridge, Pa.
18	171369	Brg.	Seamless No. 1.	16	16	56.0	14.0	2.5	1924	Pittsburgh, Pa.
19	170855	Brg.	Sensar Walton.	302	302	113.8	32.5	8.5	1918	Kingston, N. Y.
20	171677	Brg.	Sensar Wickes.	334	334	115.0	28.7	10.1	1927	do.
21	162662	Brg.	Seneca.	146	146	81.5	28.4	7.0	1905	Port Richmond, N. Y.
22	168334	Brg.	SENECA.	653	646	175.2	39.9	10.6	1921	Chickasaw, Ala.
23	166411	Sow.	Service.	55	55	50.6	18.0	4.3	1916	Buffalo, N. Y.
24	170445	Sow.	SERVICE.	125	125	79.7	29.6	6.0	1929	River Rouge, Mich.
25	162681	Brg.	Seven Brothers No. 1.	15	15	37.0	16.2	4.0	1901	Nome, Alaska.
26	168707	Sow.	Seanon No. 6.	41	41	48.8	21.8	4.6	1900	Tacoma, Wash.
27	168708	Sow.	Seanon No. 7.	32	32	45.3	20.4	4.3	1900	do.
28	163138	Brg.	Seanon No. 12.	24	24	47.8	17.8	4.2	1906	Nome, Alaska.
29	163140	Brg.	Seanon No. 14.	24	24	47.8	17.8	4.3	1906	do.
30	166710	Sow.	Seanon No. 16.	40	40	52.0	18.4	5.0	1900	Tacoma, Wash.
31	163212	Brg.	Seanon No. 25.	39	39	54.0	22.8	4.6	1907	Seattle, Wash.
32	168092	Brg.	Seth H. Linthicum.	1,026	994	205.2	38.2	14.0	1921	Solomons, Md.
33	168942	Brg.	Seven Brothers No. 7.	221	221	92.0	31.2	8.4	1910	Rondout, N. Y.
34	205646	Brg.	701 (KNXV) (steel).	934	881	187.2	34.0	16.3	1906	Camden, N. J.
35	206007	Brg.	704 (steel).	934	881	187.2	34.0	16.3	1906	do.
36	170209	Brg.	718 (steel).	255	255	130.5	30.0	7.1	1928	Pittsburgh, Pa.
37	170210	Brg.	719 (steel).	255	255	130.5	30.0	7.1	1928	do.
38	164798	Brg.	705 (steel).	527	475	152.6	33.6	11.9	1912	Philadelphia, Pa.
39	164800	Brg.	707 (steel).	527	475	152.6	33.6	11.9	1912	do.
40	136781	Brg.	785.	496	492	154.0	31.0	15.0	1900	Perth Amboy, N. J.
41	31437	Brg.	791.	540	523	167.0	32.4	13.0	1880	do.
42	31451	Brg.	796.	455	442	147.0	32.4	12.3	1882	do.
43	31448	Brg.	10798.	449	435	145.0	33.0	14.4	1881	do.
44	31494	Brg.	11799.	363	351	136.6	30.3	10.5	1887	do.
45	204802	Brg.	Seyvern.	780	762	206.0	35.3	13.4	1907	Sharptown, Md.
46	168718	Brg.	Seymour.	313	313	80.8	28.0	7.3	1917	Brooklyn, N. Y.
47	168928	Brg.	Shaller.	17	17	60.0	12.3	3.5	1924	Greenport, N. Y.
48	164746	Sow.	Shakan No. 5.	23	23	50.0	16.0	3.5	1912	Anacortes, Wash.
49	164747	Sow.	Shakan No. 6.	23	23	50.0	16.0	3.5	1912	do.
50	58136	Brg.	Shamrock.	271	271	100.3	25.5	10.4	1899	Rondout, N. Y.
51	167002	Brg.	Sharpshooter.	525	525	121.1	30.4	13.4	1917	South Rondout, N. Y.
52	165364	Brg.	Shasta.	243	243	95.7	34.3	8.3	1913	Brooklyn, N. Y.
53	171299	Brg.	Shasta (steel).	361	361	149.0	36.0	7.8	1910	Portland, Ore.
54	218751	Brg.	Sherwood.	1,281	1,210	228.0	38.0	19.1	1919	Baltimore, Md.
55	171349	Brg.	SHIPPINGPORT.	22	22	60.3	16.0	2.6	1931	Midland, Pa.
56	166163	Brg.	Shirley.	463	463	115.2	30.3	13.3	1915	Kingston, N. Y.
57	171053	Brg.	Shoal Light.	220	220	100.0	31.0	7.8	1915	Brooklyn, N. Y.
58	171054	Brg.	Shore Light.	303	303	113.0	33.0	8.7	1917	do.
59	171055	Brg.	Side Light.	220	220	100.0	31.0	7.8	1909	do.
60	204560	Brg.	Sidney.	745	648	180.9	35.1	14.1	1907	Bath, Me.
61	171056	Brg.	Signal Light.	220	220	100.0	31.0	7.8	1911	Brooklyn, N. Y.
62	165220	Brg.	Silas.	448	448	99.6	31.3	8.3	1913	Mariners Harbor, N. Y.
63	163649	Brg.	Silent Friend.	323	328	107.0	29.4	11.4	1906	Kingston, N. Y.
64	167788	Sow.	Silver.	38	38	56.8	18.0	4.3	1920	Seattle, Wash.
65	170639	Brg.	Silver Brook.	430	430	106.0	28.0	13.0	1927	Kingston, N. Y.
66	163473	Brg.	Silver King.	407	407	110.4	28.3	12.4	1907	South Rondout, N. Y.
67	171112	Brg.	Silver Light.	309	309	113.0	33.0	8.7	1928	Port Richmond, N. Y.
68	170274	Brg.	Silver Queen.	370	370	97.3	32.8	11.4	1929	Brooklyn, N. Y.

1 Formerly barge Dick 1.

2 Formerly scow a C. C. Co. No. 35.

3 Formerly scow b W. T. & B. Co. 35.

4 Formerly scow a C. C. Co. No. 36.

5 Formerly scow b W. T. & B. Co. 36.

6 Formerly barge No. 15.

7 Formerly sc. b. Buffalo.

8 Formerly sc. b. Blackwood.

9 Formerly sc. b. Eckley.

10 Formerly sloop barge Brunetta.

Unrigged Vessels

793

Line No.	Serv-ice	Crew	Name of owner	Home port	Address of owner
1	Fr.	1	Seaboard Scow Corporation (N. Y.).....	New York, N. Y.....	26 Cortlandt Street.
2	Fr.	1do.....do.....	Do.
3	Fr.	1do.....do.....	Do.
4	Fr.	1do.....do.....	Do.
5	Fsh.	4	California Packing Corporation (N. Y.).....	Los Angeles, Calif.....	125 Fish Harbor Wharf, Terminal Island, Calif.
6	Fr.	1	Simmons-Lee Corporation (N. Y.).....	New York, N. Y.....	44 Whitehall Street.
7	Fr.	0	Columbia Contract Co. (Oreg.).....	Portland, Oreg.....	41 Southeast Salmon Street.
8	Fsh.	0	Salvatore Venturing Co.	San Francisco, Calif.....	631 Larkin Street, Monterey, Calif.
9	Dr.	2	Olver G. Moebis.....	Detroit, Mich.....	3005 Field Avenue.
10	Fr.	0	Columbia Contract Co. (Oreg.).....	Portland, Oreg.....	44 Southeast Salmon Street.
11	Fr.	1	Harrlett Maness.....	Chattanooga, Tenn.....	Sneedville, Tenn.
12	Fsh.	2	Southern Development Co. of Long Beach (Calif.).....	Los Angeles, Calif.....	Pacific Southwest Bank Building, Long Beach, Calif.
13	Fr.	1	O'Brien Brothers (N. Y.).....	New York, N. Y.....	233 Broadway.
14	Fr.	0	New York & Guin Mill S. S. Co. (Me.).....do.....	Foot Wall Street.
15	Fr.	1	Stanley Coal Co. (Mass.).....	Fall River, Mass.....	404 Davol Street.
16	Fsh.	0	Alaska Pacific Salmon Corporation (Del.).....	Ketchikan, Alaska.....do.....
17	Tnk.	0	Gulf Refining Co. (Tex.).....	Port Arthur, Tex.....	Gulf Office Building.
18	Fr.	0	William Semple Ferry Co. (Pa.).....	Pittsburgh, Pa.....	Oliver Building.
19	Fr.	1	Connors Marluo Co. (N. Y.).....	New York, N. Y.....	21 West Street.
20	Fr.	1	Marine Transit Corporation (N. Y.).....do.....	17 Battery Place.
21	Fr.	1	B. & O. R. R. Co. (Md.).....	Baltimore, Md.....	Baltimore and Charles Streets.
22	Fr.	2	Gulf Refining Co. (Tex.).....	Port Arthur, Tex.....	Gulf Office Building.
23	Fr.	1	Charles V. Flz.....	Buffalo, N. Y.....	1826 Niagara Street.
24	Fr.	0	Candler Dock & Dredge Co. (Mich.).....	Detroit, Mich.....	8145 Medina Avenue.
25	Fr.	0	Thomas A. Petersen.....	Nome, Alaska.....	Teller, Alaska.
26	Fr.	0	Lomen Commercial Co. (Alaska).....do.....do.....
27	Fr.	0do.....do.....do.....
28	Fr.	0do.....do.....do.....
29	Fr.	0do.....do.....do.....
30	Fr.	0do.....do.....do.....
31	Fr.	0do.....do.....do.....
32	Fr.	6	Eastern Transportation Co. (Del.).....	Wilmington, Del.....	Ford Building.
33	Fr.	1	Anthony O'Boyle (N. Y.).....	New York, N. Y.....	15 Moore Street.
34	Fr.	3	Interports Transportation Corporation (N. Y.).....do.....	17 Battery Place.
35	Fr.	2do.....do.....	Do.
36	Fr.	1	Oriente Corporation (P. R.).....	San Juan, P. R.....	Caguas, P. R.
37	Fr.	1do.....do.....	Do.
38	Fr.	3	Interports Transportation Corporation (N. Y.).....	New York, N. Y.....	17 Battery Place.
39	Fr.	2do.....do.....	Do.
40	Fr.	2	James Hughes.....do.....	Do.
41	Fr.	3	Snow Marine Co. (Me.).....	Rockland, Me.....	79 Mechanic Street.
42	Fr.	3	Penobscot Coal & Wharf Co. (Me.).....	Belfast, Me.....	10 Post Office Square, Boston, Mass.
43	Fr.	3	C. H. Sprague & Son (Mass.).....	Boston, Mass.....	33 Broad Street.
44	Fr.	2do.....do.....	Do.
45	Fr.	3	Robert B. Wathen.....	Baltimore, Md.....	Foot Andre Street.
46	Fr.	1	B. & O. R. R. Co. (Md.).....do.....	Baltimore and Charles Streets.
47	Pas.	0	State of Connecticut.....	Hartford, Conn.....	State Capitol.
48	Fsh.	0	Booth Salmon Co. (Del.).....	Seattle, Wash.....	Burke Building.
49	Fsh.	0do.....do.....	Do.
50	Fr.	1	Bouchard Transportation Co. (N. Y.).....	New York, N. Y.....	17 Battery Place.
51	Fr.	1	Anthony O'Boyle (N. Y.).....do.....	15 Moore Street.
52	Fr.	1	Sophia A. Petterson.....do.....	44 Whitehall Street.
53	Fr.	1	L. A. Montague, estate of.....	Portland, Oreg.....	c/o S. S. Montague, 260 Front Street.
54	Fr.	4	T. J. Hooper.....	Baltimore, Md.....	Munsey Building.
55	Fr.	0	Paul J. Morrow.....	Pittsburgh, Pa.....	Beaver, Pa.
56	Fr.	0	Cleary Brothers (N. Y.).....	New York, N. Y.....	116 Broad Street.
57	Fr.	1	O'Brien Bros. (N. Y.).....do.....	233 Broadway.
58	Fr.	1do.....do.....	Do.
59	Fr.	1do.....do.....	Do.
60	Fr.	4	Robert B. Wathen.....	Baltimore, Md.....	Foot Andre Street.
61	Fr.	1	O'Brien Bros. (N. Y.).....	New York, N. Y.....	233 Broadway.
62	Fr.	1	Simmons-Lee Corporation (N. Y.).....do.....	44 Whitehall Street.
63	Fr.	1	Bertell W. King.....do.....	17 Battery Place.
64	Fsh.	0	Libby, McNeill & Libby (Me.).....	Seattle, Wash.....	88 Hamlin Street.
65	Fr.	1	Anthony O'Boyle (N. Y.).....	New York, N. Y.....	15 Moore Street.
66	Fr.	1	Bertell W. King.....do.....	17 Battery Place.
67	Fr.	1	O'Brien Bros. (N. Y.).....do.....	233 Broadway.
68	Fr.	1	Anthony O'Boyle (N. Y.).....do.....	15 Moore Street.

¹ Formerly sloop barge Boston.
² Formerly sloop barge Black Bird.
³ Formerly barge Buckler.

⁴ Formerly barge New York Dock Ry. No. 26.
⁵ Formerly scow Hume No. 6.
⁶ Formerly barge Ellen Olney.

Unrigged Vessels

Line No.	Official No.	Rig	Name of vessel	Tonnage		Register dimensions			When built	Where built
				Gross	Net	Length	Breadth	Depth		
				Feet			Feet			
1	61276	Brg.	Silver Run	355	355	154.2	23.4	11.2	1896	Elkton, Md.
2	168638	Brg.	SILVERTHORNE	191	191	104.5	22.0	8.6	1905	Wilmington, Del.
3	170305	Scw.	Simpson No. 9	233	233	110.0	30.2	7.8	1908	Bremerton, Wash.
4	171300	Brg.	Slakiyou	259	259	110.0	34.0	8.0	1925	Portland, Oreg.
5	170534	Brg.	VI	112	112	80.0	29.6	5.8	1926	Miami Beach, Fla.
6	162913	Brg.	602 (steel)	1,267	1,174	320.0	47.0	10.5	1906	Sparrows Point, Md.
7	169445	Brg.	605 (steel)	1,488	1,439	348.0	47.5	10.7	1926	Chester, Pa.
8	169454	Brg.	608 (steel)	1,483	1,439	348.0	47.5	10.7	1926	do.
9	67490	Brg.	609 (steel)	1,423	1,336	337.0	46.4	12.6	1908	Wilmington, Del.
10	162088	Brg.	610 (steel)	1,423	1,336	337.0	46.4	12.6	1908	do.
11	162445	Brg.	614 (steel)	1,487	1,377	339.4	48.3	12.1	1905	Camden, N. J.
12	163696	Brg.	616 (steel)	1,288	1,288	319.0	45.3	11.0	1909	do.
13	164044	Brg.	617 (steel)	1,288	1,288	319.0	45.3	11.0	1910	do.
14	165641	Brg.	618 (steel)	1,508	1,468	337.0	49.2	12.0	1914	do.
15	170941	Brg.	60	273	273	119.5	29.9	8.1	1924	do.
16	166346	Brg.	SIXTY	432	432	134.4	34.1	9.7	1913	do.
17	165098	Brg.	SIXTY-ONE	427	427	135.0	34.2	9.7	1912	Ambridge, Pa.
18	170342	Brg.	61	273	273	119.5	29.9	8.1	1923	Camden, N. J.
19	165119	Brg.	SIXTY-TWO	221	221	139.4	30.0	6.7	1910	Minneapolis, Minn.
20	165120	Brg.	SIXTY-THREE	221	221	139.4	30.0	6.7	1910	do.
21	163110	Brg.	SIXTY-FOUR	221	221	139.4	30.0	6.7	1910	do.
22	164385	Sow.	Skookum	39	32	62.8	16.1	4.1	1907	Bellingham, Wash.
23	166983	Sow.	Skookum	172	172	80.0	34.0	7.0	1925	Bremerton, Wash.
24	169468	Sow.	Skookum II	252	252	89.9	22.0	5.5	1926	Port Blakely, Wash.
25	58117	Brg.	Sky Blue	465	465	129.3	26.1	12.3	1901	Seattle, Wash.
26	168362	Brg.	Smelt	8	8	30.8	11.0	3.0	1922	Rondout, N. Y.
27	163996	Brg.	Smith	27	27	62.8	16.1	4.1	1907	Cape Vincent, N. Y.
28	171283	Sow.	Smith Merrill	37	37	70.0	26.8	2.4	1925	Bellingham, Wash.
29	171284	Sow.	Smith Merrill II	22	22	40.3	18.2	3.9	1902	Marine City, Mich.
30	171285	Sow.	Smith Merrill III	23	23	39.7	18.0	3.9	1927	Algonac, Mich.
31	171612	Brg.	Smith No. 3	24	24	66.8	16.0	3.0	1933	do.
32	204224	Brg.	Smyrna	741	626	181.3	35.1	14.2	1907	The Dalles, Oreg.
33	165405	Sow.	Smyth No. 3	202	202	90.0	32.0	8.2	1913	Bath, Me.
34	169999	Sow.	Smyth No. 7	233	233	110.0	30.1	7.7	1921	Seattle, Wash.
35	170000	Sow.	Smyth No. 8	232	232	109.5	30.1	7.7	1906	Bremerton, Wash.
36	169019	Sow.	Snapper	16	16	39.3	16.7	2.9	1915	Molra Sound, Alaska.
37	164550	Sow.	Snyder Bros. No. 1	81	81	65.2	24.5	6.1	1911	Tacoma, Wash.
38	166569	Sow.	Sookeye	90	90	70.3	26.6	5.9	1917	Seattle, Wash.
39	162342	Brg.	SOOCYNT 1	526	504	160.6	30.1	12.2	1904	Sparrows Point, Md.
40	162343	Brg.	SOOCYNT 2	526	504	160.6	30.1	12.2	1904	do.
41	210896	Brg.	SOOCYNT 3	775	768	202.6	26.4	13.9	1912	do.
42	162366	Brg.	SOOCYNT 4	509	504	160.4	31.0	12.1	1904	Galveston, Tex.
43	163338	Brg.	SOOCYNT 7	374	374	150.0	24.0	11.1	1907	Quincy, Mass.
44	163363	Brg.	SOOCYNT 8	374	374	150.0	24.0	11.1	1907	Camden, N. J.
45	163359	Brg.	SOOCYNT 9	374	374	150.0	24.0	11.1	1907	do.
46	163955	Brg.	SOOCYNT 10	1,113	1,100	264.0	40.1	11.6	1909	do.
47	163964	Brg.	SOOCYNT 11	1,113	1,100	264.0	40.1	11.6	1909	do.
48	163999	Brg.	SOOCYNT 12	774	766	225.0	36.1	10.3	1909	do.
49	169964	Brg.	SOOCYNT 14	689	688	175.0	36.1	12.1	1927	Newport News, Va.
50	171309	Brg.	SOOCYNT 15	703	688	225.1	38.1	9.9	1931	Kearny, N. J.
51	171317	Brg.	SOOCYNT 16	703	688	225.1	38.1	9.9	1931	Chester, Pa.
52	165096	Brg.	SOOCYNT 18	427	427	135.0	34.2	9.7	1912	do.
53	58113	Brg.	SOOCYNT 48	513	506	155.3	30.4	12.1	1901	Ambridge, Pa.
54	58091	Brg.	SOOCYNT 55	492	482	149.5	30.8	12.1	1900	Port Richmond, N. Y.
55	165528	Brg.	SOOCYNT 57	1,381	1,310	241.2	37.0	18.4	1892	do.
56	167628	Brg.	SOOCYNT 59	200	200	100.8	32.2	7.9	1916	Chester, Pa.
57	167627	Brg.	SOOCYNT 60	200	200	100.8	32.2	7.9	1916	Manitowoc, Wis.
58	142125	Brg.	SOOCYNT 61	495	482	156.6	30.1	12.1	1903	Port Richmond, N. Y.
59	57996	Brg.	SOOCYNT 72	407	407	139.4	30.1	11.0	1898	Elizabeth, N. J.
60	58093	Brg.	SOOCYNT 75	490	481	140.6	30.8	12.1	1900	Port Richmond, N. Y.
61	116667	Brg.	SOOCYNT 76	797	797	175.0	33.1	15.5	1895	West Superior, Wis.
62	57940	Brg.	SOOCYNT 77	342	332	143.2	22.8	11.1	1895	Elizabeth, N. J.
63	30081	Brg.	SOOCYNT 78	342	332	143.2	22.8	11.1	1895	do.
64	164241	Brg.	SOOCYNT 97	333	333	150.0	23.2	12.2	1910	Port Richmond, N. Y.

1 Formerly barge Maggie Donaldson.
 2 Formerly U. S. Navy No. Y. O. 170.
 3 Formerly barge N. Y. P. & N. R. R. Barge No. 2.
 4 Formerly barge N. Y. P. & N. R. Barge No. 9.
 5 Formerly barge N. Y. P. & N. R. Barge No. 10.
 6 Formerly barge N. Y. P. & N. R. R. Barge No. 10.
 7 Formerly barge N. Y. P. & N. R. R. Barge No. 14.
 8 Formerly barge N. Y. P. & N. R. R. Barge No. 16.
 9 Formerly barge N. Y. P. & N. R. R. Barge No. 17.
 10 Formerly barge N. Y. P. & N. R. R. Barge No. 18.
 11 Formerly scow Chesley No. 13.
 12 Formerly U. S. N. scow No. Y. O. 359.
 13 Formerly U. S. N. scow Y. O. 192.
 14 Formerly barge N. S. O. Co. No. 1.
 15 Formerly barge S. B. T. Co. No. 1.

16 Formerly barge S. O. Co. No. 2.
 17 Formerly schooner barge Gen'l Pettibone.
 18 Formerly barge S. O. Co. No. 4.
 19 Formerly barge S. B. T. Co. No. 4.
 20 Formerly barge S. O. Co. No. 7.
 21 Formerly barge S. B. T. Co. No. 7.
 22 Formerly barge S. O. Co. No. 8.
 23 Formerly barge S. B. T. Co. No. 8.
 24 Formerly barge S. O. Co. No. 9.
 25 Formerly barge S. B. T. Co. No. 9.
 26 Formerly barge S. O. Co. No. 10.
 27 Formerly barge S. B. T. Co. No. 10.
 28 Formerly barge S. O. Co. No. 11.
 29 Formerly barge S. B. T. Co. No. 11.

Unrigged Vessels

795

Line No.	Service	Crew	Name of owner	Home port	Address of owner
1	Frt.	1	Diamond "P" Boat Line (Del.)	Philadelphia, Pa.	151 South Front Street.
2	Tnk.	1	Sun Oil Co. (N. J.)	do	1908 Walnut Street.
3	Frt.	0	Simpson Logging Co. (Wash.)	Tacoma, Wash.	Shelton, Wash.
4	Frt.	1	S. S. Montague	Portland, Oreg.	280 Front Street.
5	Frt.	3	J. O. Webster	Miami, Fla.	390 Alton Road, Miami Beach, Fla.
6	Frt.	7	New York, Philadelphia & Norfolk R. R. Co. (Va.)	Cape Charles, Va.	do
7	Frt.	7	do	do	do
8	Frt.	7	do	do	do
9	Frt.	7	do	do	do
10	Frt.	5	do	do	do
11	Frt.	7	do	do	do
12	Frt.	7	do	do	do
13	Frt.	8	do	do	do
14	Frt.	7	do	do	do
15	Frt.	2	Warner Co. (Del.)	Philadelphia, Pa.	1616 Walnut Street.
16	Frt.	1	Texas Co. (Del.)	Wilmington, Del.	7 West Tenth Street.
17	Frt.	3	Texas Co. (Calif.)	Los Angeles, Calif.	925 South Broadway.
18	Frt.	2	Warner Co. (Del.)	Philadelphia, Pa.	1616 Walnut Street.
19	Frt.	2	Shell Producers Co. (Fla.)	Tampa, Fla.	1014 Lazano Street.
20	Frt.	2	do	do	do
21	Frt.	0	Alaska Packers Association (Calif.)	Port Townsend, Wash.	Blaine, Wash.
22	Frt.	0	Albert Haugland	Seattle, Wash.	R. F. D. 2, Anacortes, Wash.
23	Frt.	0	American Pile Driving Co. (Wash.)	Port Townsend, Wash.	City Dock, Everett, Wash.
24	Frt.	0	Albert Haugland	Seattle, Wash.	R. F. D. 2, Anacortes, Wash.
25	Frt.	1	James McWilliams Blue Line (N. J.)	New York, N. Y.	1 Broadway.
26	Frt.	1	W. E. Dodge	Cape Vincent, N. Y.	do
27	Frt.	0	Alaska Packers Association (Calif.)	Port Townsend, Wash.	Blaine, Wash.
28	Drq.	1	Leigh G. Merrill	Port Huron, Mich.	South Water Street, Algonac, Mich.
29	Drq.	1	do	do	do
30	Drq.	1	do	do	do
31	Pas.	2	C. T. Smith	Portland, Oreg.	The Dalles, Oreg.
32	Frt.	3	Robert B. Wathen	Baltimore, Md.	Foot Andre Street.
33	Frt.	0	Delta V. Smyth	Seattle, Wash.	310 West Fourth Street, Olympia, Wash.
34	Frt.	1	do	do	do
35	Frt.	1	Eugene F. Dunlap	do	do
36	Fab.	0	Libby, McNeill & Libby (Me.)	do	La Conner, Wash.
37	Frt.	0	Edwin M. Olson	Tacoma, Wash.	88 Hamlin Street.
38	Fab.	2	Farwest Fishermen (Wash.)	Seattle, Wash.	450 Middle Waterway.
39	Tnk.	2	Standard Vacuum Transportation Co. (Del.)	New York, N. Y.	Smith Tower Annex.
40	Tnk.	2	do	do	26 Broadway.
41	Tnk.	5	do	do	do
42	Tnk.	2	do	do	do
43	Tnk.	3	do	do	do
44	Tnk.	2	do	do	do
45	Tnk.	2	do	do	do
46	Tnk.	3	do	do	do
47	Tnk.	1	do	do	do
48	Frt.	3	do	do	do
49	Tnk.	2	do	do	do
50	Tnk.	3	do	do	do
51	Tnk.	2	do	do	do
52	Tnk.	2	do	do	do
53	Tnk.	2	do	do	do
54	Tnk.	1	do	do	do
55	Tnk.	7	do	do	do
56	Tnk.	1	do	do	do
57	Tnk.	3	do	do	do
58	Tnk.	4	do	do	do
59	Tnk.	2	do	do	do
60	Tnk.	1	do	do	do
61	Tnk.	3	do	do	do
62	Tnk.	1	do	do	do
63	Tnk.	2	do	do	do
64	Tnk.	1	do	do	do

* Formerly barge {a C. Standard Oil Co. of La.-O.
 {b S. O. Co. of N. Y. No. 12.
 {c S. T. Co. No. 12.
 * Formerly barge Century.
 * Formerly barge Sixty Three.
 * Formerly barge {a S. O. Co. No. 48.
 {b S. T. Co. No. 48.
 * Formerly barge {a S. O. Co. No. 54.
 {b S. T. Co. No. 55.
 * Formerly barge {a S. O. Co. of N. Y. No. 57.
 {b S. O. Co. No. 57.
 {c S. T. Co. No. 57.
 * Formerly barge {a S. O. Co. No. 61.
 {b S. T. Co. No. 61.

* Formerly barge {a S. O. Co. No. 72.
 {b S. T. Co. No. 72.
 * Formerly barge {a S. O. Co. No. 75.
 {b S. T. Co. No. 75.
 * Formerly barge {a S. O. Co. No. 76.
 {b S. T. Co. No. 76.
 * Formerly barge {a S. O. Co. No. 77.
 {b S. T. Co. No. 77.
 * Formerly barge {a A. R. Co. No. 78.
 {b S. O. Co. of N. Y. No. 78.
 {c S. T. Co. No. 78.
 * Formerly barge {a S. O. Co. No. 97.
 {b S. T. Co. No. 97.

Line No.	Official No.	Rig	Name of vessel	Tonnage		Register dimensions			When built	Where built
				Gross	Net	Length	Breadth	Depth		
				Feet			Feet			
1	164242	Brg.	SOCONY 98	333	333	150.0	23.2	12.2	1910	Port Richmond, N. Y.
2	164243	Brg.	SOCONY 99	333	333	150.0	23.2	12.2	1910	do.
3	167852	Brg.	SOCONY 100	402	402	149.6	27.1	11.2	1920	Mariners Harbor, N. Y.
4	167853	Brg.	SOCONY 101	402	402	149.6	27.1	11.2	1920	do.
5	167854	Brg.	SOCONY 102	402	402	149.6	27.1	11.2	1920	do.
6	167855	Brg.	SOCONY 103	402	402	149.6	27.1	11.2	1920	do.
7	167856	Brg.	SOCONY 104	402	402	149.6	27.1	11.2	1920	do.
8	167857	Brg.	SOCONY 105	402	402	149.6	27.1	11.2	1920	do.
9	167904	Brg.	SOCONY 106	402	402	149.6	27.1	11.2	1920	do.
10	168148	Brg.	SOCONY 107	402	402	149.6	27.1	11.2	1921	do.
11	168149	Brg.	SOCONY 108	402	402	149.6	27.1	11.2	1921	do.
12	168150	Brg.	SOCONY 109	402	402	149.6	27.1	11.2	1921	do.
13	168648	Brg.	SOCONY 111	1,145	1,145	251.5	40.1	12.7	1927	Lorain, Ohio
14	168649	Brg.	SOCONY 112	1,145	1,145	251.5	40.1	12.7	1927	do.
15	168196	Brg.	SOCONY No. 113	1,105	1,066	252.0	40.2	12.9	1921	Mariners Harbor, N. Y.
16	168195	Brg.	SOCONY No. 114	1,105	1,066	252.0	40.2	12.9	1921	do.
17	168197	Brg.	SOCONY No. 115	1,105	1,066	252.0	40.2	12.9	1921	do.
18	167960	Brg.	SOCONY 116	1,094	1,065	252.0	40.2	12.9	1920	Long Island City, N. Y.
19	167961	Brg.	SOCONY 117	1,094	1,065	252.0	40.2	12.9	1920	do.
20	167962	Brg.	SOCONY 118	1,094	1,065	252.0	40.2	12.9	1920	do.
21	167963	Brg.	SOCONY 119	1,094	1,065	252.0	40.2	12.9	1920	do.
22	164621	Brg.	SOCONY 120	1,198	1,097	248.0	40.0	13.2	1911	Lorain, Ohio
23	164633	Brg.	SOCONY 121	1,201	1,101	248.0	40.0	13.2	1911	do.
24	164662	Brg.	SOCONY 122	1,201	1,101	248.0	40.0	13.2	1911	do.
25	163097	Scw.	Sole	27	27	52.8	16.1	4.1	1907	Bellingham, Wash.
26	162190	Scw.	Solomon	27	27	41.3	20.6	4.0	1904	Seattle, Wash.
27	167726	Brg.	Solon	490	490	117.5	31.0	13.6	1919	Kingston, N. Y.
28	162557	Brg.	Somerset	151	104	60.0	28.0	8.0	1905	Baltimore, Md.
29	165451	Brg.	Sonoma	239	239	95.2	34.2	8.7	1913	Brooklyn, N. Y.
30	165322	Scw.	Sound Packet Lines No. 4	377	377	85.0	28.0	8.0	1913	Port Blakely, Wash.
31	57888	Brg.	South America	357	311	160.6	24.0	12.8	1885	Havre de Grace, Md.
32	171554	Brg.	South Seas	189	189	93.0	18.4	3.3	1931	Fort Lauderdale, Fla.
33	215731	Brg.	Southern (KNYT)	1,972	1,797	262.8	44.1	21.0	1917	Bath, Me.
34	168646	Brg.	Southern California Fish	64	64	58.8	28.8	2.9	1923	San Pedro, Calif.
35	166784	Brg.	Southern Cross	227	227	94.2	32.1	8.4	1917	Brooklyn, N. Y.
36	170695	Brg.	Southern Cross	324	324	112.0	33.2	9.3	1911	do.
37	171058	Brg.	Southern Light	294	294	112.0	33.0	8.5	1915	do.
38	166367	Brg.	Southport	242	235	100.7	34.8	7.4	1916	Wilmington, Del.
39	171059	Brg.	Spark Light	220	220	100.0	31.0	7.8	1913	Brooklyn, N. Y.
40	171060	Brg.	Speed Light	220	220	100.0	31.0	7.8	1914	do.
41	167777	Brg.	Spillway	354	354	106.0	29.0	11.1	1918	Kingston, N. Y.
42	171061	Brg.	Staff Light	303	303	113.0	33.0	8.7	1926	Port Richmond, N. Y.
43	171062	Brg.	Stage Light	307	307	112.0	33.0	8.6	1926	Brooklyn, N. Y.
44	171685	Brg.	Standard	271	271	109.5	21.7	11.7	1920	Kingston, N. Y.
45	165579	Scw.	Standard No. 1	226	226	90.0	34.0	8.7	1914	Seattle, Wash.
46	163456	Scw.	Standard No. 5	66	66	72.0	23.9	4.5	1907	Anacortes, Wash.
47	165108	Brg.	STANDOIL No. 1	433	433	134.4	34.1	9.7	1913	Camden, N. J.
48	57997	Brg.	STANDOIL No. 2	407	407	139.4	30.1	11.0	1898	Elizabethport, N. J.
49	162345	Brg.	STANDOIL No. 3	509	504	160.4	31.0	12.1	1904	Quincy, Mass.
50	165092	Brg.	STANDOIL No. 4	580	580	189.2	23.8	12.6	1912	Philadelphia, Pa.
51	168190	Brg.	STANDOIL No. 5	962	930	199.2	38.2	14.4	1921	Baltimore, Md.
52	209668	Brg.	STANDOIL No. 6	848	721	197.3	35.0	14.4	1912	Port Richmond, N. Y.
53	168915	Brg.	STANDOIL No. 101	163	160	135.0	23.1	5.7	1924	Sparrows Point, Md.
54	168916	Brg.	STANDOIL No. 102	163	160	135.0	23.1	5.7	1924	do.
55	168917	Brg.	STANDOIL No. 103	163	160	135.0	23.1	5.7	1924	do.
56	168934	Brg.	STANDOIL No. 104	163	160	135.0	23.1	5.7	1924	do.
57	168935	Brg.	STANDOIL No. 105	163	160	135.0	23.1	5.7	1924	do.
58	168936	Brg.	STANDOIL No. 106	163	160	135.0	23.1	5.7	1924	do.
59	162070	Brg.	Stapleton	147	130	81.5	28.2	7.4	1903	Port Richmond, N. Y.
60	170195	Brg.	Star City	11	11	60.0	11.0	2.0	1923	Point Marlon, Pa.
61	167845	Scw.	Starfish	52	52	61.5	17.7	5.9	1919	Bellingham, Wash.
62	171063	Brg.	Star Light	309	309	113.0	33.0	8.7	1925	Port Richmond, N. Y.
63	171196	Brg.	Starboard Light	309	309	113.0	33.0	8.7	1925	do.
64	14494	Brg.	STAR OF SCOTLAND	2,598	2,233	300.2	43.1	24.2	1887	Port Glasgow, Scotland.
65	170253	Scw.	Star No. 1	16	16	45.2	13.5	3.2	1929	do.
66	169244	Scw.	Star No. 5	28	28	52.0	16.0	4.0	1924	Eliza Island, Wash.
67	169245	Scw.	Star No. 6	28	28	52.0	16.0	4.0	1925	do.
68	169246	Scw.	Star No. 7	28	28	52.0	16.5	4.0	1925	do.

1 Formerly barge (a S. O. Co. No. 98.
(b S. T. Co. No. 98.)
2 Formerly barge (a S. O. Co. No. 99.
(b S. T. Co. No. 99.)
3 Formerly barge (a S. O. Co. No. 120.
(b S. T. Co. No. 120.)
4 Formerly barge (a S. O. Co. No. 121.
(b S. T. Co. No. 121.)

5 Formerly barge (a S. O. Co. No. 122.
(b S. T. Co. No. 122.)
6 Formerly barge (a Edgar, Jr.
(b Mary C. Hughes.)
7 Formerly sc. b. Samuel W. Fancher.
8 Formerly scow (a F. S. W. P. Co. No. 5.
(b Washington No. 5.)
9 Formerly barge Fifty-eight.

Unrigged Vessels

797

Line No.	Serv-ice	Crew	Name of owner	Home port	Address of owner
1	Tnk.	1	Standard-Vacuum Transportation Co. (Del.)	New York, N. Y.	26 Broadway.
2	Tnk.	1	do.	do.	Do.
3	Frt.	1	do.	do.	Do.
4	Frt.	1	do.	do.	Do.
5	Tnk.	3	do.	do.	Do.
6	Tnk.	1	do.	do.	Do.
7	Tnk.	2	do.	do.	Do.
8	Frt.	1	do.	do.	Do.
9	Tnk.	2	do.	do.	Do.
10	Frt.	2	do.	do.	Do.
11	Tnk.	2	do.	do.	Do.
12	Frt.	2	do.	do.	Do.
13	Tnk.	4	do.	do.	Do.
14	Tnk.	4	do.	do.	Do.
15	Tnk.	4	do.	do.	Do.
16	Frt.	1	do.	do.	Do.
17	Tnk.	4	do.	do.	Do.
18	Tnk.	5	do.	do.	Do.
19	Tnk.	4	do.	do.	Do.
20	Tnk.	2	do.	do.	Do.
21	Tnk.	5	do.	do.	Do.
22	Tnk.	4	do.	do.	Do.
23	Tnk.	4	do.	do.	Do.
24	Tnk.	4	do.	do.	Do.
25	Frt.	0	Diamond K. Packing Co. (T. A.)	Juneau, Alaska	
26	Frt.	0	Thomas A. Petersen	Nome, Alaska	Teller, Alaska.
27	Frt.	1	W. F. & R. Boat Builders (N. Y.)	New York, N. Y.	c/o Philip Woods, 1 Broadway.
28	Frt.	1	B. & O. R. R. Co. (Md.)	Baltimore, Md.	Baltimore and Charles Streets.
29	Frt.	1	Sophia A. Petterson	New York, N. Y.	c/o N. N. Petterson, 44 Whitehall Street.
30	Frt.	0	Canyon Lumber Co. (Wash.)	Seattle, Wash.	Box 913, Everett, Wash.
31	Frt.	1	Thames Towboat Co. (Conn.)	New London, Conn.	224 Bank Street.
32	Misc.	2	James H. Thompson	Miami, Fla.	Box 668.
33	Frt.	3	Southern Transportation Co. (N. Y.)	Philadelphia, Pa.	Commercial Trust Building.
34	Fsh.	1	Southern California Fish Corporation (Calif.)	Los Angeles, Calif.	Fish Harbor, Terminal Island, Calif.
35	Frt.	1	Atlantic Lighterage Corporation (N. Y.)	New York, N. Y.	21 West Street.
36	Frt.	1	C. F. Harms Co. (N. Y.)	do.	25 Broadway.
37	Frt.	1	O'Brien Bros. (N. Y.)	do.	233 Broadway.
38	Frt.	1	New York & Cuba Mail S. S. Co. (Me.)	do.	Foot Wall Street.
39	Frt.	1	O'Brien Bros. (N. Y.)	do.	233 Broadway.
40	Frt.	1	do.	do.	Do.
41	Frt.	1	Grain Transit Corporation (N. Y.)	do.	21 West Street.
42	Frt.	1	O'Brien Bros. (N. Y.)	do.	233 Broadway.
43	Frt.	1	do.	do.	Do.
44	Frt.	1	Kingston Dry Dock and Construction Co. (N. Y.)	do.	Kingston, N. Y.
45	Frt.	0	Alice M. Clapp	Seattle, Wash.	902 Twenty-second Avenue.
46	Frt.	0	Georgia Co. (Oreg.)	do.	National Building.
47	Tnk.	1	Standard Shipping Co. (Del.)	Norfolk, Va.	Box 887.
48	Tnk.	4	do.	Baltimore, Md.	Second Avenue and Clinton Street.
49	Tnk.	4	do.	do.	Do.
50	Tnk.	5	do.	do.	Do.
51	Tnk.	5	do.	do.	Do.
52	Tnk.	7	do.	do.	Do.
53	Tnk.	1	do.	Wilmington, Del.	30 Rockefeller Plaza, New York, N. Y.
54	Tnk.	1	do.	do.	Do.
55	Tnk.	1	do.	do.	Do.
56	Tnk.	1	do.	do.	Do.
57	Tnk.	1	do.	do.	Do.
58	Tnk.	1	do.	do.	Do.
59	Frt.	2	B. & O. R. R. Co. (Md.)	Baltimore, Md.	Baltimore and Charles Streets.
60	Fer.	1	Star City Ferry Co. (W. Va.)	Pittsburgh, Pa.	Star City, W. Va.
61	Fsh.	0	Alaska Packers Association (Calif.)	Wrangell, Alaska	111 California Street, San Francisco, Calif.
62	Frt.	1	O'Brien Bros. (N. Y.)	New York, N. Y.	233 Broadway.
63	Frt.	1	do.	do.	Do.
64	Fsh.	3	Lew Lockhart	Los Angeles, Calif.	921 West Twenty-first Street.
65	Fsh.	0	Pacific American Fisheries (Del.)	Bellingham, Wash.	South Bellingham, Wash.
66	Fsh.	0	do.	do.	Do.
67	Fsh.	0	do.	do.	Do.
68	Fsh.	0	do.	do.	Do.

¹⁰ Formerly barge {a S. O. Co. No. 52.

{b S. O. Co. No. 2.

¹¹ Formerly barge S. O. Co. No. 3.

¹¹ Formerly barge {a John J. Dempsey.

{b S. O. Co. No. 4.

¹¹ Formerly barge S. O. Co. No. 5.

¹⁴ Formerly ga. s. {a S. O. Co. No. 62.

{b B. T. Co. No. 62.

{c Socony 62.

¹⁴ Formerly {a British ship Kenilworth.

{b ship Kenilworth.

Unrigged Vessels

Lbs No.	Official No.	Rlg	Name of vessel	Tonnage		Register dimensions			When built	Where built
				Gross	Net	Length	Breadth	Depth		
1	169247	Sow.	Star No. 8.....	28	28	52.0	16.5	4.0	1925	Eliza Island, Wash....
2	169248	Sow.	Star No. 9.....	28	28	52.0	16.5	4.0	1925	do.....
3	56020	Sow.	Star No. 10.....	24	24	52.0	16.3	3.6	1899	New Whatcom, Wash.
4	169251	Sow.	Star No. 10.....	28	28	52.0	16.5	4.0	1925	Bellingham, Wash....
5	169252	Sow.	Star No. 11.....	28	28	52.0	16.5	4.0	1925	do.....
6	169253	Sow.	Star No. 12.....	28	28	52.0	16.5	4.0	1925	do.....
7	58026	Sow.	Star No. 17.....	24	24	52.0	16.3	3.6	1899	do.....
8	58030	Sow.	Star No. 19.....	24	24	52.0	16.3	3.6	1899	do.....
9	58040	Sow.	Star No. 26.....	24	24	52.0	16.3	3.6	1899	do.....
10	58041	Sow.	Star No. 27.....	24	24	52.0	16.3	3.6	1899	do.....
11	58046	Sow.	Star No. 32.....	24	24	52.0	16.3	3.6	1899	do.....
12	58047	Sow.	Star No. 33.....	13	13	46.3	12.9	3.0	1899	do.....
13	58072	Sow.	Star No. 35.....	24	24	50.8	16.0	3.8	1900	do.....
14	58063	Sow.	Star No. 39.....	24	24	50.8	16.0	3.8	1900	do.....
15	58064	Sow.	Star No. 40.....	24	24	50.8	16.0	3.8	1900	do.....
16	58069	Sow.	Star No. 45.....	24	24	51.6	16.5	3.6	1900	do.....
17	163843	Sow.	Star No. 46.....	26	26	51.0	15.9	4.1	1909	do.....
18	163844	Sow.	Star No. 47.....	26	26	51.0	15.9	4.1	1909	do.....
19	163845	Sow.	Star No. 48.....	26	26	51.0	15.9	4.1	1909	do.....
20	163859	Sow.	Star No. 49.....	26	26	51.0	15.9	4.1	1909	do.....
21	164751	Sow.	Star No. 50.....	25	25	51.4	15.9	4.0	1912	Eliza Island, Wash....
22	164752	Sow.	Star No. 51.....	25	25	51.4	15.9	4.0	1912	do.....
23	164771	Sow.	Star No. 52.....	17	17	43.1	15.1	3.5	1912	do.....
24	164772	Sow.	Star No. 53.....	17	17	43.1	15.1	3.5	1912	do.....
25	165822	Sow.	Star No. 54.....	24	24	52.0	15.9	3.8	1914	do.....
26	166046	Sow.	Star No. 55.....	24	24	52.6	15.9	4.1	1915	Bellingham, Wash....
27	166047	Sow.	Star No. 56.....	24	24	52.6	15.9	4.1	1915	do.....
28	166048	Sow.	Star No. 57.....	24	24	52.6	15.9	4.1	1915	do.....
29	166049	Sow.	Star No. 58.....	24	24	52.6	15.9	4.1	1915	do.....
30	166050	Sow.	Star No. 59.....	24	24	52.6	15.9	4.1	1915	do.....
31	166051	Sow.	Star No. 60.....	24	24	52.6	15.9	4.1	1915	do.....
32	166907	Sow.	Star No. 61.....	27	27	52.0	15.9	4.3	1917	do.....
33	166908	Sow.	Star No. 62.....	17	17	49.8	13.6	3.2	1917	do.....
34	166909	Sow.	Star No. 63.....	27	27	52.0	15.9	4.3	1917	do.....
35	166910	Sow.	Star No. 64.....	27	27	52.0	15.9	4.3	1917	do.....
36	166911	Sow.	Star No. 65.....	27	27	52.0	15.9	4.3	1917	do.....
37	166994	Sow.	Star No. 66.....	27	27	52.0	15.9	4.3	1917	do.....
38	166995	Sow.	Star No. 67.....	27	27	52.0	15.9	4.3	1917	do.....
39	166996	Sow.	Star No. 68.....	27	27	52.0	15.9	4.3	1917	do.....
40	168629	Sow.	Star No. 69.....	111	111	66.4	23.6	3.7	1923	do.....
41	170276	Sow.	Star No. 70.....	39	39	61.4	17.9	4.3	1929	do.....
42	170280	Sow.	Star No. 71.....	39	39	61.4	17.9	4.2	1929	do.....
43	170287	Sow.	Star No. 72.....	39	39	61.4	17.9	4.2	1929	do.....
44	170288	Sow.	Star No. 73.....	39	39	61.4	17.9	4.2	1929	do.....
45	170386	Sow.	Star No. 74.....	39	39	61.4	17.9	4.2	1929	do.....
46	170387	Sow.	Star No. 75.....	39	39	61.4	17.9	4.2	1929	do.....
47	170548	Sow.	Star No. 76.....	36	36	60.1	17.9	4.0	1930	do.....
48	170552	Sow.	Star No. 77.....	36	36	60.1	17.9	4.0	1930	do.....
49	170561	Sow.	Star No. 78.....	36	36	60.5	17.9	4.0	1930	do.....
50	58140	Brg.	Staunton.....	146	128	81.0	28.2	7.4	1903	Port Richmond, N. Y.
51	163911	Brg.	Staunton.....	429	429	184.4	23.8	11.0	1909	Elkton, Md.....
52	170515	Brg.	STEEL WELD.....	388	363	118.0	36.0	11.0	1929	Groton, Conn.....
53	171329	Brg.	Stella.....	213	213	110.0	32.0	7.0	1925	Portland, Oreg.....
54	169787	Brg.	Sterling, Jr.....	320	320	112.0	34.1	9.2	1927	Newburgh, N. Y.....
55	170004	Sow.	Sterling No. 1.....	626	626	109.7	30.1	7.7	1908	Bremerton, Wash....
56	171197	Brg.	Stern Light.....	220	220	100.0	31.0	7.8	1906	Unknown.....
57	166392	Brg.	Steve Scully.....	448	448	113.3	28.0	13.4	1916	South Rondout, N. Y.
58	57969	Sow.	Stevensou No. 4.....	64	64	75.0	20.5	5.2	1898	Seattle, Wash.....
59	58076	Sow.	Stimson No. 4.....	80	80	80.5	22.0	5.4	1900	Ballard, Wash.....
60	58077	Sow.	Stimson No. 5.....	39	39	60.8	20.0	4.0	1900	do.....
61	58101	Sow.	Stimson No. 7.....	162	162	100.0	26.0	7.2	1901	do.....
62	165839	Sow.	Stimson No. 9.....	181	181	90.0	28.0	7.6	1915	Seattle, Wash.....
63	165881	Sow.	Stimson No. 10.....	163	163	89.8	28.0	7.6	1915	do.....
64	166074	Sow.	Stimson No. 11.....	163	163	89.8	28.0	7.6	1915	do.....
65	167858	Sow.	Stimson No. 12.....	169	169	90.0	28.0	7.8	1920	do.....
66	167897	Sow.	Stimson No. 14.....	169	169	90.0	28.0	7.8	1920	do.....
67	168412	Sow.	Stimson No. 15.....	249	249	100.0	32.0	8.9	1922	do.....
68	165411	Brg.	Stockton.....	248	240	95.5	34.2	8.9	1913	Brooklyn, N. Y.....
69	169986	Few.	Stony Island.....	75	75	78.1	22.5	5.5	1923	Detroit, Mich.....
70	171205	Brg.	Stony Light.....	213	213	100.0	30.0	7.8	1923	Unknown.....
71	168902	Sow.	Stuart No. 1.....	31	31	55.6	15.9	4.1	1924	Seattle, Wash.....
72	169493	Sow.	Stuart No. 2.....	30	30	55.4	15.8	4.2	1926	Bellingham, Wash....
73	166853	Cnl.	Stuart H. Brown.....	141	141	96.6	17.7	8.4	1912	Schuylerville, N. Y.
74	171659	Brg.	STUDERUS.....	227	227	100.0	30.0	8.2	1933	Mariners Harbor, N. Y.

† Formerly scow U. S. N. "Y. O. No. 171."

‡ Formerly barge Adams.

Unrigged Vessels

799

Line No.	Service	Crew	Name of owner	Home port	Address of owner
1	Fsh.	0	Pacific American Fisheries (Del.)	Bellingham, Wash.	South Bellingham, Wash.
2	Fsh.	1	do	do	Do.
3	Fsh.	0	Deception Pass Fish Co. (Wash.)	do	Do.
4	Fsh.	0	Pacific American Fisheries (Del.)	do	Do.
5	Fsh.	0	do	do	Do.
6	Fsh.	0	do	do	Do.
7	Frt.	0	John W. Moore	do	Do.
8	Fsh.	0	Pacific American Fisheries (Del.)	do	La Conner, Wash.
9	Frt.	0	H. T. Cayou	Seattle, Wash.	South Bellingham, Wash.
10	Frt.	0	do	do	Deer Harbor, Wash.
11	Frt.	0	John W. Moore	do	Do.
12	Fsh.	0	Pacific American Fisheries (Del.)	Bellingham, Wash.	La Conner, Wash.
13	Fsh.	0	Robinson Fisheries Co. (Wash.)	Seattle, Wash.	South Bellingham, Wash.
14	Frt.	0	O. H. Matterand	do	Oakes Avenue, Anacortes, Wash.
15	Frt.	0	Foss Co. (Wash.)	do	Stanwood, Wash.
16	Fsh.	0	Thad McGlinn	Bellingham, Wash.	600 West Ewing Street.
17	Fsh.	0	Natives of Annette Islands Reserve (Alaska)	Ketchikan, Alaska	616 Fifteenth Street.
18	Fsh.	0	W. F. McTavish	Seattle, Wash.	Friday Harbor, Wash.
19	Fsh.	0	Natives of Annette Islands Reserve (Alaska)	Ketchikan, Alaska	c/o W. A. Pries, trustee.
20	Fsh.	0	George Wrang	Seattle, Wash.	1811 Eldridge Avenue, Bellingham, Wash.
21	Fsh.	1	Pacific American Fisheries (Del.)	Bellingham, Wash.	South Bellingham, Wash.
22	Fsh.	0	do	do	Do.
23	Fsh.	0	do	Juneau, Alaska	Do.
24	Frt.	0	do	do	Do.
25	Fsh.	0	do	Bellingham, Wash.	Do.
26	Fsh.	0	do	do	Do.
27	Fsh.	0	do	do	Do.
28	Fsh.	0	do	do	Do.
29	Fsh.	0	do	do	Do.
30	Fsh.	0	do	do	Do.
31	Fsh.	0	do	do	Do.
32	Fsh.	0	do	do	Do.
33	Fsh.	0	do	do	Do.
34	Fsh.	0	do	do	Do.
35	Fsh.	0	do	do	Do.
36	Fsh.	0	do	do	Do.
37	Fsh.	0	do	do	Do.
38	Fsh.	0	do	do	Do.
39	Fsh.	0	do	do	Do.
40	Fsh.	0	Odin C. Johnson	do	Box 219, La Conner, Wash.
41	Fsh.	0	Pacific American Fisheries (Del.)	do	South Bellingham, Wash.
42	Fsh.	0	do	do	Do.
43	Fsh.	0	do	do	Do.
44	Fsh.	0	do	do	Do.
45	Fsh.	0	do	do	Do.
46	Fsh.	0	do	do	Do.
47	Fsh.	0	do	Juneau, Alaska	Do.
48	Fsh.	0	do	Seward, Alaska	Do.
49	Fsh.	0	do	do	Do.
50	Frt.	2	B. & O. R. R. Co. (Md.)	Baltimore, Md.	Baltimore and Charles Streets.
51	Frt.	1	Southern Transportation Co. (N. J.)	Philadelphia, Pa.	Commercial Trust Building.
52	Frt.	4	Shumons Lee Corporation (N. Y.)	New York, N. Y.	44 Whitehall Street.
53	Frt.	0	Portland Gravel Co. (Oreg.)	Portland, Oreg.	289 East Salmon Street.
54	Frt.	1	New York Trap Rock Corporation (N. Y.)	New York, N. Y.	250 Park Avenue.
55	Fsh.	0	Lars Fish Co. (Wash.)	Seattle, Wash.	Stanwood, Wash.
56	Frt.	1	O'Brien Bros. (N. Y.)	New York, N. Y.	233 Broadway.
57	Frt.	1	M. & J. Tracy (N. Y.)	do	1 Broadway.
58	Frt.	0	Foss Launch & Tug Co. (Wash.)	Tacoma, Wash.	400 Dock Street.
59	Frt.	0	Foss Co. (Wash.)	Seattle, Wash.	660 West Ewing Street.
60	Fsh.	0	John Hansen	do	La Push, Wash.
61	Frt.	0	Foss Launch & Tug Co. (Wash.)	Tacoma, Wash.	400 Dock Street.
62	Frt.	0	Stimson Mill Co. (Wash.)	Seattle, Wash.	Vernon and Shilshole Streets.
63	Frt.	0	Foss Co. (Wash.)	do	660 West Ewing Street.
64	Frt.	0	Stimson Mill Co. (Wash.)	do	Vernon and Shilshole Streets.
65	Frt.	0	do	do	Do.
66	Frt.	0	do	do	Do.
67	Frt.	0	do	do	Do.
68	Frt.	1	Capitol Materials Co. (Del.)	Washington, D. C.	2 S Street SW.
69	Msc.	1	William P. Jepson	Milwaukee, Wis.	Washington Island, Wis.
70	Frt.	1	O'Brien Bros. (N. Y.)	New York, N. Y.	233 Broadway.
71	Fsh.	0	Ketchikan Packing Co. (Alaska)	Ketchikan, Alaska	do
72	Fsh.	0	do	do	do
73	Frt.	1	Henry Gordon	New York, N. Y.	c/o M. E. Finnican, 11 Moore Street.
74	Tnk.	3	Studerus Transportation Co. (N. J.)	do	Kearny, N. J.

Unrigged Vessels

Line No.	Official No.	Rig	Name of vessel	Tonnage		Register dimensions			When built	Where built
				Gross	Net	Length	Breadth	Depth		
1	163552	Brg.	Success.....	288	288	110.5	33.2	8.6	1907	Brooklyn, N. Y.
	166388	Brg.	Success.....	412	412	184.0	23.3	11.0	1916	Pocomoke City, Md.
	167235	Brg.	Success (concrete).....	325	327	116.0	34.0	9.2	1918	Seattle, Wash.
4	171292	Brg.	Sulphur King.....	868	868	132.2	29.7	13.4	1931	Kingston, N. Y.
5	166501	Brg.	Summer Girl No. 2.....	96	96	123.0	24.0	3.4	1926	Madison, Ind.
6	164246	Brg.	Summit Hill.....	739	641	160.8	35.0	14.7	1910	Noank, Conn.
7	166070	Brg.	Summitville.....	471	471	113.4	30.4	13.2	1915	Rondout, N. Y.
8	171198	Brg.	Sun Light.....	228	228	100.0	31.0	7.9	1907	Brooklyn, N. Y.
9	230286	Scw.	Sun-Beam Flat.....	8	8	30.0	10.0	2.1	1931	Seattle, Wash.
10	168099	Brg.	Sunnyside.....	144	127	80.0	28.3	7.4	1901	Port Richmond, N. Y.
11	168906	Brg.	SUNOCO No. 3.....	200	200	110.1	22.8	9.7	1924	Chester, Pa.
12	168306	Scw.	Sunset.....	328	328	110.2	33.9	10.0	1921	Port Blakely, Wash.
13	167343	Brg.	Sunset.....	399	399	95.9	30.0	13.5	1916	South Rondout, N. Y.
14	170303	Scw.	Sunset No. 1.....	30	30	51.0	20.6	3.5	1925	Seldovia, Alaska.
15	170160	Scw.	Sunset No. 2.....	324	324	99.8	35.8	10.1	1928	Port Blakely, Wash.
16	168256	Brg.	Sunshine.....	147	147	90.0	18.0	3.0	1921	Clarington, Ohio.
17	168409	Brg.	Sunshine.....	15	15	50.0	12.0	3.2	1919	Evansville, Ind.
18	166458	Brg.	Superior.....	412	412	181.0	23.3	11.0	1916	Pocomoke, Md.
19	169266	Brg.	Superior.....	62	56	63.9	29.8	3.2	1925	Los Angeles, Calif.
20	170093	Brg.	SUPER-X.....	626	626	175.1	36.1	12.2	1928	Chester, Pa.
21	162321	Brg.	Support.....	368	368	85.0	30.1	7.3	1904	Brooklyn, N. Y.
22	168864	Brg.	Supreme.....	443	443	116.0	28.9	12.5	1917	Kingston, N. Y.
23	162733	Brg.	Susan Clark.....	145	145	96.0	20.0	9.4	1888	South Rondout, N. Y.
24	169359	Brg.	Susanne.....	961	851	208.5	32.4	19.6	1875	Whitehaven, England.
25	169213	Brg.	Susie Scully.....	457	457	114.0	29.0	13.1	1920	Kingston, N. Y.
26	163772	Scw.	Susitna No. 1.....	136	136	100.0	30.8	6.4	1909	Seattle, Wash.
27	163773	Scw.	Susitna No. 2.....	44	44	65.0	20.8	3.8	1909	do.
28	163496	Brg.	Susquehanna.....	391	391	164.1	23.8	11.0	1908	Elkton, Md.
29	165535	Brg.	Suwannee.....	460	466	200.4	23.8	11.0	1913	Chesapeake City, Md.
30	166385	Brg.	Swan.....	538	538	125.0	32.1	8.0	1916	Portland, Oreg.
31	171643	Brg.	Swan.....	24	24	50.0	11.0	1.9	1933	Antiquity, Ohio.
32	208220	Brg.	Sweetser Linthicum.....	695	652	199.3	32.1	11.7	1910	Elkton, Md.
33	169090	Brg.	Sylamore Ferry.....	10	10	63.0	11.0	2.0	1924	East Sylamore, Ark.
34	162164	Brg.	Sylvester.....	382	365	121.0	27.5	12.0	1904	Gldersleeve, Conn.
35	167235	Scw.	T. R.....	22	22	50.0	15.0	3.6	1918	Alexandria Bay, N. Y.
36	171230	Scw.	T. T.....	27	27	50.0	14.0	4.5	1930	Yakutat, Alaska.
37	170228	Scw.	T. No. 1.....	57	57	49.2	16.0	4.2	1929	Bellingham, Wash.
38	170307	Scw.	T. No. 2.....	8	8	35.0	10.6	3.0	1929	do.
39	215209	Scw.	T. I. P.....	8	8	37.1	10.2	2.4	1917	Fishers Landing, N. Y.
40	170401	Scw.	T. No. 3.....	8	8	35.0	10.6	3.0	1929	Bellingham, Wash.
41	170554	Scw.	T. No. 5.....	18	18	44.2	13.1	3.8	1930	Oak Harbor, Wash.
42	171243	Scw.	T. No. 6.....	5	5	34.3	10.7	2.0	1920	Whidby Island, Wash.
43	171244	Scw.	T. No. 7.....	5	5	34.3	10.7	2.0	1920	do.
44	171245	Scw.	T. No. 8.....	5	5	32.1	11.1	1.8	1920	do.
45	168914	Scw.	T. N. T. (steel).....	175	175	111.0	30.0	6.7	1924	River Rouge, Mich.
46	167705	Scw.	T. B. Co. No. 3.....	28	28	43.4	20.0	8.9	1919	do.
47	167253	Scw.	T. H. P. No. 4.....	28	28	50.0	16.0	4.4	1918	Port Blakely, Wash.
48	167254	Scw.	T. H. P. No. 5.....	28	28	50.0	16.0	4.4	1918	do.
49	163672	Scw.	T. M. Co. No. 3.....	64	64	56.6	25.2	5.3	1901	Tacoma, Wash.
50	167533	Scw.	T. P. Co. No. 1.....	26	26	51.0	15.9	4.1	1919	Bellingham, Wash.
51	167534	Scw.	T. P. Co. No. 2.....	26	26	51.0	15.9	4.1	1919	do.
52	165120	Scw.	T. P. Co. No. 15.....	23	23	50.8	16.0	3.6	1913	Port Townsend, Wash.
53	168579	Brg.	T. A. T. Corp. No. 31 (steel).....	501	501	162.0	36.0	9.7	1923	Chester, Pa.
54	168906	Brg.	T. A. T. Corp. No. 32 (steel).....	304	304	126.1	32.1	9.8	1924	do.
55	164722	Scw.	T. H. P. Co. No. 2.....	24	24	50.2	16.0	3.5	1912	Port Blakely, Wash.
56	160220	Scw.	T. H. P. Co. No. 3.....	79	79	65.9	23.9	4.3	1916	do.
57	171079	Scw.	T. T. B. Co. No. 1.....	69	62.5	24.0	5.4	1925	South Bend, Wash.	
58	169752	Brg.	T. C. I. S. G. No. 2.....	428	428	139.4	25.0	12.4	1927	Mobile, Ala.
59	169753	Brg.	T. C. I. S. G. No. 3.....	428	428	139.4	25.0	12.4	1927	do.
60	169754	Brg.	T. C. I. S. G. No. 4.....	428	428	139.4	25.0	12.4	1927	do.
61	169981	Brg.	T. C. I. S. G. No. 5 (steel).....	428	428	139.4	25.0	12.4	1928	do.
62	169992	Brg.	T. C. I. S. G. No. 6 (steel).....	428	428	139.4	25.0	12.4	1928	do.
63	170098	Brg.	T. C. I. S. G. No. 7 (steel).....	428	428	139.4	25.0	12.4	1928	do.
64	170099	Brg.	T. C. I. S. G. No. 8 (steel).....	428	428	139.4	25.0	12.4	1928	do.
65	170100	Brg.	T. C. I. S. G. No. 9 (steel).....	428	428	139.4	25.0	12.4	1928	do.
66	169542	Scw.	T. M. B. Co. Tank No. 1.....	154	154	90.7	34.0	5.7	1928	Seattle, Wash.
67	59684	Scw.	T. T. & B. Co. No. 3.....	192	192	90.0	30.8	8.0	1902	Tacoma, Wash.
68	162417	Scw.	T. T. & B. Co. No. 4.....	150	150	78.0	28.5	7.4	1905	do.
69	164782	Scw.	T. T. & B. Co. No. 4.....	111	111	77.8	28.0	6.0	1912	Seattle, Wash.

1 Formerly barge Trenton.
 a British bark Rutenbeck.
 b Formerly Danish bark Bellas.

1 Formerly schooner barge William L. Donohue.
 a F. J. R. R. & T. Co. No. 31.
 b Formerly barge T. W. O. Co. No. 31.

Unrigged Vessels

801

Line No.	Service	Crew	Name of owner	Home port	Address of owner
1	Frt.	1	James P. McAllister	New York, N. Y.	17 State Street.
2	Frt.	2	Diamond "P" Transportation Co. (Del.)	Philadelphia, Pa.	151 South Front Street.
3	Frt.	0	O. W. Ninemire	Seattle, Wash.	Montesano, Wash.
4	Frt.	1	New York Scow Corporation (N. Y.)	New York, N. Y.	120 Broadway.
5	Fas.	2	Grant Dean	Louisville, Ky.	Frankfort, Ky.
6	Frt.	2	Lehigh Coal & Navigation Co. (Pa.)	New York, N. Y.	143 Liberty Street.
7	Frt.	1	M. and J. Tracy (N. Y.)	do.	1 Broadway.
8	Frt.	1	O'Brien Bros. (N. Y.)	do.	233 Broadway.
9	Frt.	1	R. A. Sohrlwe	Seattle, Wash.	Route 1, Box 361, Gig Harbor, Wash.
10	Frt.	2	B. & O. R. R. Co. (Md.)	Baltimore, Md.	Baltimore and Charles Streets.
11	Tnk.	2	Sun Oil Co. (N. J.)	Philadelphia, Pa.	1908 Walnut Street.
12	Frt.	6	Salmon Bay Sand & Gravel Co. (Wash.)	Seattle, Wash.	5223 Shilshole Avenue.
13	Frt.	1	M. & J. Tracy (N. Y.)	New York, N. Y.	1 Broadway.
14	Fsh.	0	W. D. Wandling	Seward, Alaska	Anchorage, Alaska.
15	Frt.	0	Salmon Bay Sand & Gravel Co. (Wash.)	Seattle, Wash.	5223 Shilshole Avenue.
16	Pas.	0	J. A. Cresap	Pittsburgh, Pa.	Moundsville, W. Va.
17	Pas.	1	Otto G. Rauh	Evansville, Ind.	164 South Kentucky Avenue.
18	Frt.	1	Diamond "P" Transportation Co. (Del.)	Philadelphia, Pa.	151 South Front Street.
19	Fsh.	1	Franco Italian Packing Co. (Calif.)	Los Angeles, Calif.	Fish Harbor, East San Pedro, Calif.
20	Tnk.	2	Utility Oil Corporation (N. Y.)	New York, N. Y.	Bridge Plaza North, Long Island City, N. Y.
21	Frt.	1	New York & Cuba Mail S. S. Co. (Me.)	do.	Foot Wall Street.
22	Frt.	1	Mary Murphy	do.	15 Whitehall Street.
23	Frt.	1	Keeler Transportation Line (N. Y.)	do.	151-17 Sixth Road, Whitestone, L. I., N. Y.
24	Frt.	5	S. A. Oulids	Charleston, S. C.	106 Concord Street.
25	Frt.	1	Della Tucker	New York, N. Y.	178 East Thirty-second Street (B).
26	Frt.	0	Alaska Rivers Navigation Co. (Alaska)	Seward, Alaska	McGrath, Alaska.
27	Frt.	0	do.	do.	do.
28	Frt.	1	Southern Transportation Co. (N. J.)	Philadelphia, Pa.	Commercial Trust Building.
29	Frt.	1	do.	do.	do.
30	Pas.	0	Lenbel Co. (Oreg.)	Portland, Oreg.	Foot Alder Street.
31	Frt.	0	Charles Stone	Pittsburgh, Pa.	Leon, W. Va.
32	Frt.	2	Eastern Transportation Co. (Del.)	Wilmington, Del.	Ford Building.
33	Pas.	1	W. E. Dobbins	Memphis, Tenn.	Sylamore, Ark.
34	Frt.	1	Seaboard & Inland Barge Co. (N. Y.)	New York, N. Y.	1 Broadway.
35	Frt.	0	D. M. Crawford	Cape Vincent, N. Y.	Alexandria Bay, N. Y.
36	Fsh.	0	Hardy Tretzger	Juneau, Alaska	Yakutat, Alaska.
37	Fsh.	0	John Troxell	Bellingham, Wash.	505 Fifteenth Street.
38	Fsh.	0	do.	Seattle, Wash.	505 Fifteenth Street, Bellingham, Wash.
39	Frt.	1	Easton Bros. (N. Y.)	Cape Vincent, N. Y.	Depauville, N. Y.
40	Fsh.	0	John Troxell	Seattle, Wash.	505 Fifteenth Street, Bellingham, Wash.
41	Fsh.	0	do.	do.	do.
42	Fsh.	1	do.	Bellingham, Wash.	do.
43	Fsh.	1	N. G. Miller	do.	Oak Harbor, Wash.
44	Fsh.	1	John Troxell	do.	505 Fifteenth Street.
45	Mso.	0	United States Dredging Co. (Del.)	Detroit, Mich.	33 North La Salle Street, Chicago, Ill.
46	Frt.	0	Merrill & Ring Lumber Co. (Wash.)	Seattle, Wash.	White Building.
47	Fsh.	0	Alaska Pacific Salmon Co. (Nev.)	Ketchikan, Alaska	do.
48	Fsh.	0	Alaska Pacific Salmon Corp. (Del.)	do.	do.
49	Frt.	0	Harbor Sand & Gravel Co. (Wash.)	Seattle, Wash.	End East Market Street, Aberdeen, Wash.
50	Fsh.	0	Ketchikan Packing Co. (Alaska)	Ketchikan, Alaska	do.
51	Fsh.	0	do.	do.	do.
52	Fsh.	0	Rudo Packovich	do.	Hawk Inlet, Alaska.
53	Tnk.	2	Tide Water Associated Transport Corporation (Del.)	Wilmington, Del.	7 West Tenth Street.
54	Tnk.	2	do.	do.	do.
55	Fsh.	0	Alaska Pacific Salmon Co. (Nev.)	Ketchikan, Alaska	do.
56	Fsh.	0	do.	do.	do.
57	Frt.	0	Transit Tow Boat Co. (Wash.)	Seattle, Wash.	Raymond, Wash.
58	Frt.	0	Tennessee Coal Iron & R. R. Co. (Tenn.)	Mobile, Ala.	Brown Marx Building, Birmingham, Ala.
59	Frt.	0	do.	do.	do.
60	Frt.	0	do.	do.	do.
61	Frt.	0	do.	do.	do.
62	Frt.	0	do.	do.	do.
63	Frt.	0	do.	do.	do.
64	Frt.	0	do.	do.	do.
65	Frt.	0	do.	do.	do.
66	Frt.	0	English Lumber Co. (Wash.)	Seattle, Wash.	Ballard Station.
67	Frt.	0	Tacoma Tug & Barge Co. (Wash.)	Tacoma, Wash.	N. P. Dock.
68	Frt.	0	do.	do.	do.
69	Frt.	0	Katie Winkler	Seattle, Wash.	3615 Burke Avenue.

† Formerly barge {a E. J. R. R. & T. Co. No. 32.
 {b T. W. O. Co. No. 32.

Line No.	Official No.	Rig	Name of vessel	Tonnage		Register dimensions			When built	Where built	
				Gross	Net	Length	Breadth	Depth			
							Feet	Feet	Feet		
1	39777	Scw.	T. T. & B. Co. No. 5	129	129	85.0	25.8	7.1	1900	Tacoma, Wash.	
2	162664	Scw.	T. T. & B. Co. No. 6	165	165	91.0	30.0	7.1	1905	do.	
3	163792	Scw.	T. T. & B. Co. No. 8	161	161	82.5	30.9	7.3	1909	do.	
4	163632	Scw.	T. T. & B. Co. No. 9	180	180	86.3	30.7	8.4	1909	do.	
5	166500	Scw.	T. T. & B. Co. No. 10	310	310	100.9	36.2	10.4	1922	Lakebay, Wash.	
6	160644	Scw.	T. T. & B. Co. No. 12	131	131	79.8	32.5	6.0	1917	Tacoma, Wash.	
7	169790	Scw.	T. T. & B. Co. No. 14	295	295	100.0	36.0	9.5	1927	Port Blakely, Wash.	
8	170122	Scw.	T. T. & B. Co. No. 15	294	294	99.8	35.9	9.4	1928	do.	
9	168604	Drg.	T. E. GREEN	341	335	100.0	42.0	8.0	1912	Rockport, Ill.	
10	169431	Brg.	T. F. NEWMAN	1,205	1,133	174.6	40.1	20.0	1923	Cleveland, Ohio.	
11	164261	Brg.	T. H. Riddle	306	306	111.8	33.8	8.8	1924	Tottenville, N. Y.	
12	169428	Brg.	T. H. Trahey	494	494	130.0	33.3	5.5	1910	St. Michael, Alaska.	
13	169429	Brg.	T. J. Kelleher	306	306	111.8	33.8	8.8	1924	Tottenville, N. Y.	
14	169429	Brg.	T. M. Lynch	306	306	111.8	33.8	8.8	1924	do.	
15	168619	Brg.	T. R. Finucane	240	240	101.4	21.6	10.7	1922	Kingston, N. Y.	
16	164918	Scw.	Tacoma No. 1	26	26	53.8	16.6	3.7	1912	Tacoma, Wash.	
17	163591	Scw.	Tacoma No. 3	53	53	61.0	24.2	4.3	1906	do.	
18	163592	Scw.	Tacoma No. 4	53	53	61.0	24.2	4.3	1906	do.	
19	163590	Scw.	Tacoma No. 5	63	63	61.0	24.3	5.1	1907	do.	
20	164919	Scw.	Tacoma No. 6	37	37	61.0	20.7	3.6	1912	do.	
21	69489	Brg.	Tacoma Mill Co. No. 1	140	140	75.7	39.1	6.0	1896	do.	
22	69490	Brg.	Tacoma Mill Co. No. 2	230	230	101.0	36.6	7.3	1898	do.	
23	167766	Brg.	Tague Bros.	395	395	107.0	28.2	12.6	1919	Kingston, N. Y.	
24	167992	Brg.	Tague Sisters	457	467	114.0	29.0	13.1	1920	do.	
25	169522	Brg.	Tahoe No. 8	26	26	60.6	20.0	3.0	1925	Tahoe, Calif.	
26	171100	Brg.	Tall Light	224	224	100.0	31.0	7.9	1913	Brooklyn, N. Y.	
27	164396	Scw.	Taku No. 1	22	22	50.0	16.4	3.5	1911	Port Blakely, Wash.	
28	167651	Scw.	Taku No. 1	8	8	64.9	24.0	4.2	1919	do.	
29	164399	Scw.	Taku No. 2	8	8	36.0	9.8	2.9	1911	do.	
30	167614	Scw.	Taku No. 3	31	31	60.5	16.5	4.0	1919	Taku Harbor, Alaska.	
31	167615	Scw.	Taku No. 4	31	31	60.5	16.5	4.0	1919	do.	
32	170090	Scw.	Taku No. 5	83	83	68.0	17.5	3.9	1926	do.	
33	167618	Scw.	Taku No. 6	7	7	36.4	10.4	2.8	1919	do.	
34	167619	Scw.	Taku No. 7	22	22	55.0	16.5	3.5	1920	do.	
35	168234	Scw.	Taku No. 13	22	22	55.0	16.5	3.5	1920	do.	
36	146964	Scw.	Talco	14	14	60.3	10.7	2.9	1903	Ballard, Wash.	
37	202701	Brg.	Tamanend	721	623	177.0	35.0	14.2	1905	Noank, Conn.	
38	165724	Brg.	Tampa	473	473	201.3	23.8	11.0	1914	Elkton, Md.	
39	168374	Drg.	TAMPA	580	506	146.5	34.0	11.2	1912	Philadelphia, Pa.	
40	164446	Scw.	Tangent	498	492	151.0	36.5	10.1	1911	Superior, Wis.	
41	168601	Brg.	TAR AND FUEL No. 1	595	590	174.6	40.0	9.3	1921	New Orleans, La.	
42	169085	Brg.	Taylor	525	525	116.0	31.3	14.5	1920	South Rondout, N. Y.	
43	170882	Drg.	Tchstuncta	535	398	136.0	36.0	10.4	1930	Madisonville, La.	
44	59606	Scw.	Teddy	267	267	101.0	32.3	9.2	1903	Stellacoom, Wash.	
45	163976	Brg.	Teddy	427	427	162.6	35.4	9.0	1909	Lake Charles, La.	
46	168606	Brg.	TEDDY BURKE	269	261	151.7	34.3	9.0	1883	Newburgh, N. Y.	
47	170478	Brg.	Tell City Ferry Barge	19	19	55.5	15.0	2.8	1928	Tell City, Ind.	
48	170452	Scw.	Teller No. 1	20	20	40.0	17.0	4.0	1929	Teller, Alaska.	
49	166239	Brg.	TELLIQUA	11	11	55.0	15.0	1.7	1916	Knoxville, Tenn.	
50	166478	Brg.	Temple	285	285	99.8	36.0	8.7	1916	Tottenville, N. Y.	
51	170012	Scw.	Tenakee No. 1	23	23	49.0	16.0	3.5	1918	Tenakee, Alaska.	
52	170013	Scw.	Tenakee No. 2	18	18	45.0	15.0	3.2	1918	do.	
53	170243	Scw.	Tenakee No. 3	29	29	55.0	18.0	4.0	1929	Seattle, Wash.	
54	163449	Scw.	Tenas	11	11	35.9	12.1	3.4	1908	Port Townsend, Wash.	
55	167411	Brg.	Tennessee	915	885	214.0	32.0	14.3	1918	Chesapeake City, Md.	
56	163979	Brg.	Tennessee Girl	427	427	162.6	35.4	9.0	1909	Lake Charles, La.	
57	168547	Brg.	Terence O'Boyle	2,200	2,200	267.3	46.0	23.6	1919	Brunswick, Ga.	
58	166486	Brg.	Terrill	295	295	100.0	38.0	9.1	1916	Tottenville, N. Y.	
59	167733	Brg.	TEXACO 155	582	582	196.0	34.2	9.2	1919	Bath, Me.	
60	167787	Brg.	TEXACO 156	582	582	190.0	34.2	9.2	1919	do.	
61	167768	Scw.	TEXACO 157	398	393	135.0	34.2	9.2	1919	do.	
62	167769	Brg.	TEXACO 158	583	583	196.0	34.2	9.2	1919	do.	
63	168087	Brg.	TEXACO 171	657	634	175.6	33.1	13.6	1920	do.	
64	168090	Brg.	TEXACO 172	658	634	175.6	33.1	13.6	1921	do.	
65	168102	Brg.	TEXACO 173	658	634	175.6	33.1	13.6	1921	do.	
66	171508	Brg.	TEXACO 319	175	171	130.2	30.0	5.0	1932	Beaumont, Tex.	
67	171579	Brg.	TEXACO 323	652	652	174.7	40.0	11.3	1932	Wilmington, Del.	
68	171591	Brg.	TEXACO 324	825	825	208.1	39.1	11.7	1933	Chester, Pa.	
69	171665	Brg.	TEXACO 325	792	792	208.1	39.1	11.8	1934	Canden, N. J.	
70	171533	Brg.	TEXACO 354	296	261	131.5	23.5	9.0	1932	Mobile, Ala.	
71	171735	Brg.	TEXACO 355	346	335	150.3	35.1	6.8	1934	Beaumont, Tex.	
72	166548	Brg.	Texas	524	524	95.7	34.2	8.5	1916	Roundout, N. Y.	
73	168066	Drg.	Texas	378	296	120.7	36.1	7.4	1912	Rome, N. Y.	
74	170024	Brg.	Texas	12	12	64.0	11.6	2.3	1922	New Matamoras, Ohio.	
75	170370	Brg.	Thelma Ruth	10	10	57.9	10.2	2.2	1924	Hannibal, Ohio.	

† Formerly scow Griffin No. 1.
 † Formerly barge No. 415.

† Formerly st. s. John Rodgers.

Unrigged Vessels

803

Line No.	Serv-ice	Crew	Name of owner	Home port	Address of owner
1	Frt.	0	Tacoma Tug & Barge Co. (Wash.)	Tacoma, Wash.	N. P. Dock.
2	Frt.	0	do	do	Do.
3	Frt.	0	do	do	Do.
4	Frt.	0	do	do	Do.
5	Frt.	0	do	do	Do.
6	Frt.	0	do	do	Do.
7	Frt.	0	do	do	Do.
8	Frt.	0	do	do	Do.
9	Drg.	19	R. C. Huffman Construction Co. (Ohio)	Peoria, Ill.	Brisbane Bldg., Buffalo, N. Y.
10	Frt.	6	Great Lakes Towing Co. (N. J.)	Duluth, Minn.	Do.
11	Frt.	1	New York Trap Rock Corporation (N. Y.)	New York, N. Y.	250 Park Avenue.
12	Frt.	2	American Yukon Navigation Co. (W. Va.)	St. Michael, Alaska.	Alaska Building, Seattle, Wash.
13	Frt.	1	New York Trap Rock Corporation (N. Y.)	New York, N. Y.	250 Park Avenue.
14	Frt.	1	do	do	Do.
15	Frt.	1	Marine Transit Corporation (N. Y.)	do	17 Battery Place.
16	Frt.	0	Foss Launch & Tug Co. (Wash.)	Tacoma, Wash.	400 Dock Street.
17	Frt.	0	do	do	Do.
18	Frt.	0	do	do	Do.
19	Frt.	0	do	do	Do.
20	Frt.	1	W. F. McTavish	Seattle, Wash.	Friday Harbor, Wash.
21	Frt.	0	Roche Harbor Lime & Cement Co. (Wash.)	Port Townsend, Wash.	Pioneer Building, Seattle, Wash.
22	Frt.	0	do	do	Do.
23	Frt.	1	Cleary Brothers (N. Y.)	New York, N. Y.	116 Broad Street.
24	Frt.	1	do	do	Do.
25	Pas.	1	Tahoe Transportation Co. (Calif.)	San Francisco, Calif.	464 California Street.
26	Frt.	1	O'Brien Bros. (N. Y.)	New York, N. Y.	232 Broadway.
27	Fsh.	0	Libby, McNeill & Libby (Me.)	Juneau, Alaska.	Taku Harbor, Alaska.
28	Frt.	0	do	Seattle, Wash.	88 Hamlin Street.
29	Fsh.	0	do	Juneau, Alaska.	Taku Harbor, Alaska.
30	Fsh.	0	do	do	Do.
31	Fsh.	0	do	do	Do.
32	Fsh.	0	do	do	Do.
33	Fsh.	0	do	do	Do.
34	Fsh.	0	do	do	Do.
35	Fsh.	0	do	do	Do.
36	Frt.	0	Thomas A. Petersen	Nome, Alaska.	88 Hamlin Street, Seattle, Wash.
37	Frt.	3	H. P. Dilkes	Philadelphia, Pa.	Teller, Alaska.
38	Frt.	2	Southern Transportation Co. (N. J.)	do	308 Chestnut Street.
39	Drg.	17	Standard Dredging Co. (N. J.)	New York, N. Y.	Commercial Trust Building.
40	Frt.	6	Addison Miller (Minn.)	Duluth, Minn.	80 Broad Street.
41	Frt.	2	Tar and Fuel Transport Corporation (N. Y.)	New York, N. Y.	Alworth Building.
42	Frt.	1	Thomas J. Howard	do	17 Battery Place.
43	Drg.	19	Jahncke Service (La.)	New Orleans, La.	Do.
44	Tnk.	0	Foss Co. (Wash.)	Seattle, Wash.	814 Howard Avenue
45	Frt.	1	Pensacola Transport Co. (Fla.)	Pensacola, Fla.	660 West Ewing Street.
46	Frt.	2	New York Tank Barge Co. (N. Y.)	New York, N. Y.	812 South Palafox Street.
47	Fer.	1	Wilson Ferry Co. (Ky.)	Louisville, Ky.	7 West Forty-second Street.
48	Frt.	0	Thomas A. Petersen	Nome, Alaska.	Owensboro, Ky.
49	Fer.	0	E. J. Foute	Chattanooga, Tenn.	Teller, Alaska.
50	Frt.	1	Clyde-Mallory Lines (Me.)	New York, N. Y.	McGhee, Tenn.
51	Fsh.	1	J. D. Roop	Juneau, Alaska.	Pier 36, North River.
52	Fsh.	1	do	do	632 Thirty-sixth Avenue, North, Seattle, Wash.
53	Fsh.	0	do	do	Do.
54	Fsh.	0	Booth Fisheries Corporation (Del.)	Seattle, Wash.	Do.
55	Frt.	2	Southern Transportation Co. (N. J.)	Philadelphia, Pa.	Foot Wall Street.
56	Frt.	1	J. W. Scott	New Orleans, La.	Commercial Trust Building.
57	Frt.	2	Anthony O'Boyle	New York, N. Y.	305 Canal Commercial Building.
58	Frt.	1	Clyde-Mallory Lines (Me.)	do	11 Moore Street.
59	Tnk.	1	Texas Co. (Del.)	Wilmington, Del.	Pier 36, North River.
60	Tnk.	1	do	do	7 West Tenth Street.
61	Tnk.	1	do	do	Do.
62	Tnk.	1	do	do	Do.
63	Tnk.	5	do	do	Do.
64	Tnk.	5	do	do	Do.
65	Tnk.	5	do	do	Do.
66	Tnk.	1	do	do	Do.
67	Tnk.	4	do	do	Do.
68	Tnk.	1	do	do	Do.
69	Tnk.	3	do	do	Do.
70	Tnk.	1	do	do	Do.
71	Tnk.	1	do	do	Do.
72	Frt.	1	Southern Pacific Co. (Ky.)	New York, N. Y.	Do.
73	Drg.	12	Waterways Engineering Co. (Wis.)	Milwaukee, Wis.	Pier 49, North River.
74	Fer.	1	Wellsburg-Brilliant Bridge & Ferry Co. (W. Va.)	Pittsburgh, Pa.	c/o Northern Trust Co., 309 East Walnut Street, Green Bay, Wis.
75	Fer.	1	Frank Lloyd	Cincinnati, Ohio.	Corner Main Street and Ohio River, Wellsburg, W. Va.
					Hannibal, Ohio.

* Formerly barge Ainsley.

* Formerly barge M. T. C. No. 101.

Line No.	Official No.	Rig	Name of vessel	Tonnage		Register dimensions			When built	Where built
				Gross	Net	Length	Breadth	Depth		
1	166690	Scw.	The Clyde (composite).....	704	563	180.0	40.0	12.0	1922	Superior, Wis.....
2	162918	Brg.	The Limit.....	688	641	164.0	45.0	10.4	1921	do.....
3	160977	Scw.	The Saybrook Dredging Co. No. 2.....	13	13	36.6	14.0	3.0	1927	Old Saybrook, Conn.....
4	165185	Brg.	The Williams Line No. 20.....	209	209	89.1	32.2	8.5	1913	Brooklyn, N. Y.....
5	170503	Brg.	Theo. B.....	22	22	50.2	18.0	2.8	1929	Paducah, Ky.....
6	167382	Brg.	Theodore Miller, Jr.....	236	222	106.3	22.5	10.6	1918	Cohoes, N. Y.....
7	166761	Brg.	Theo. Tallaksen.....	360	360	113.7	36.1	9.7	1913	Rockland Lake, N. Y.....
8	166473	Brg.	Theodore.....	224	224	94.8	32.1	8.3	1916	Brooklyn, N. Y.....
9	167667	Brg.	Theodore H. Rohde.....	544	610	206.8	28.9	11.6	1919	Baltimore, Md.....
10	168545	Brg.	Theresa O'Boyle.....	2,200	2,200	267.3	46.0	23.6	1919	Brunswick, Ga.....
11	170316	Brg.	30.....	232	232	119.7	28.0	7.4	1921	Wilmington, Del.....
12	170317	Brg.	31.....	267	267	131.0	36.5	6.8	1910	Portland, Oreg.....
13	171223	Brg.	32.....	232	232	119.7	28.0	7.4	1921	Wilmington, Del.....
14	170318	Brg.	33.....	267	267	131.0	36.5	6.8	1910	Portland, Oreg.....
15	171224	Brg.	34.....	232	232	119.7	28.0	7.4	1921	Wilmington, Del.....
16	170310	Brg.	35.....	267	267	131.0	36.5	6.8	1910	Portland, Oreg.....
17	171225	Brg.	36.....	232	232	119.7	28.0	7.4	1921	Wilmington, Del.....
18	170320	Brg.	37.....	267	267	131.0	36.5	6.8	1910	Portland, Oreg.....
19	170321	Brg.	38.....	232	232	119.7	28.0	7.4	1921	Wilmington, Del.....
20	164188	Scw.	36 (steel).....	352	352	109.0	33.0	11.4	1906	Buffalo, N. Y.....
21	170322	Brg.	37.....	232	232	119.7	28.0	7.4	1921	Wilmington, Del.....
22	170323	Brg.	38.....	232	232	119.7	28.0	7.4	1921	do.....
23	170324	Brg.	39.....	266	266	119.8	30.2	8.1	1923	do.....
24	170325	Brg.	40.....	266	266	119.8	30.2	8.1	1923	do.....
25	164389	Scw.	Thlinket.....	15	15	40.2	14.1	3.5	1911	Port Townsend, Wash.....
26	163752	Brg.	Thomas.....	314	309	110.5	32.6	9.5	1909	Gldersleeve, Conn.....
27	171628	Brg.	Thomas R.....	317	317	111.8	33.9	8.4	1929	West New York, N. Y.....
28	166616	Brg.	Thomas Cleary.....	561	561	119.8	33.2	13.2	1917	Brooklyn, N. Y.....
29	165499	Cnl.	Thomas Colombe.....	104	97	96.0	17.4	7.5	1913	Waterford, N. Y.....
30	170672	Brg.	Thomas Hassett.....	555	555	105.8	33.0	8.5	1914	Kingston, N. Y.....
31	170709	Brg.	Thomas Horan, Jr.....	352	352	115.0	35.7	8.6	1926	do.....
32	163761	Brg.	Thomas McNally.....	422	422	182.1	23.8	11.0	1909	Elkton, Md.....
33	169766	Brg.	Thomas Sheridan Jr.....	343	343	102.7	28.8	12.0	1919	Kingston, N. Y.....
34	167266	Brg.	Thomas Tomlinson.....	422	418	114.0	29.0	12.4	1918	do.....
35	162939	Cnl.	Thos. A. McMullen.....	108	108	94.7	17.7	7.7	1902	Moses Kill, N. Y.....
36	163896	Cnl.	Thomas A. Tucker.....	126	120	93.0	17.5	8.0	1908	Watervliet, N. Y.....
37	167803	Brg.	Thomas F. Keane.....	344	364	99.2	29.4	12.1	1920	Mariners Harbor, N. Y.....
38	166508	Brg.	Thomas F. Murphy.....	352	352	107.8	26.8	11.4	1916	Kingston, N. Y.....
39	164518	Cnl.	Thomas J. Deegan.....	135	128	97.0	17.6	8.7	1911	Whitehall, N. Y.....
40	167129	Brg.	Thomas J. Feeny.....	500	492	117.0	30.0	13.4	1917	Kingston, N. Y.....
41	169625	Brg.	Thomas J. Langan.....	333	333	113.6	33.9	9.3	1926	do.....
42	167621	Cnl.	Thomas M. Finnican.....	166	161	96.5	19.9	9.1	1919	Cohoes, N. Y.....
43	169648	Scw.	Thomas W. Willets.....	333	327	116.0	34.0	8.8	1927	Gldersleeve, Conn.....
44	166914	Brg.	Thos. Edison Mulqueen.....	473	473	114.6	30.7	13.4	1917	Kingston, N. Y.....
45	165483	Cnl.	Thompson Griffin.....	48	46	90.0	14.6	5.7	1910	Hudson Falls, N. Y.....
46	166177	Scw.	Thompson No. 1.....	18	18	42.0	16.0	3.0	1911	Marine City, Mich.....
47	164648	Cnl.	Thompson Smith.....	105	99	96.0	17.5	7.3	1911	Waterford, N. Y.....
48	169525	Scw.	Ticonderoga.....	15	15	50.0	13.4	2.6	1924	Whitehall, N. Y.....
49	166685	Drg.	TROES.....	102	102	86.0	26.3	6.0	1915	Fort Wayne, Ind.....
50	168941	Brg.	Tim Kearns.....	499	499	116.7	29.7	13.6	1924	Kingston, N. Y.....
51	162261	Drg.	TIPPERARY BOY.....	379	291	100.0	32.0	9.0	1901	Wilmington, Del.....
52	171310	Brg.	Titanio.....	40	40	70.4	20.0	4.2	1923	Vieques Island, P. R.....
53	168877	Brg.	Toadsuck Barge.....	10	10	46.1	11.1	2.5	1923	Bigelow, Ark.....
54	166004	Brg.	Togus.....	67	43	65.0	20.0	4.4	1915	Belfast, Me.....
55	166037	Brg.	Togus No. 2.....	67	52	65.0	20.0	5.3	1915	Castine, Me.....
56	166614	Brg.	Toledo.....	305	305	80.6	28.0	7.3	1916	Brooklyn, N. Y.....
57	168435	Brg.	TOLEDO.....	351	343	135.0	34.0	8.8	1922	Chester, Pa.....
58	163185	Scw.	Tom.....	134	134	66.0	20.2	5.0	1907	La Conner, Wash.....
59	169951	Scw.	Tom.....	30	30	55.0	16.5	4.0	1927	Marine City, Mich.....
60	170878	Brg.	Tom.....	285	285	110.0	32.0	8.8	1913	Gldersleeve, Conn.....
61	219042	Brg.	Tompkinsville.....	1,274	1,246	221.3	37.6	18.7	1919	Mariners Harbor, N. Y.....
62	166954	Brg.	Tom Scully.....	422	418	114.0	29.0	12.4	1917	Rondout, N. Y.....
63	171113	Brg.	Torch Light.....	228	228	100.0	31.0	7.9	1911	Brooklyn, N. Y.....
64	169683	Brg.	Touchstone.....	321	321	112.3	34.0	9.4	1911	Unknown.....
65	167348	Brg.	Tower.....	523	523	121.1	30.1	13.1	1918	South Rondout, N. Y.....
66	171064	Brg.	Tower Light.....	220	220	100.0	31.0	7.8	1911	Brooklyn, N. Y.....
67	216492	Brg.	Townsend.....	68	53	71.0	23.2	5.3	1917	Boothbay Harbor, Me.....
68	167079	Scw.	Townsend No. 2.....	18	18	45.0	15.0	3.0	1912	Wyandotte, Mich.....
69	163740	Scw.	Trader.....	125	125	80.1	26.7	6.9	1909	Gertrude, Wash.....
70	166588	Scw.	Trader.....	117	117	61.0	20.3	5.4	1916	Everett, Wash.....
71	165177	Scw.	Trader No. 2.....	31	31	45.0	18.0	4.5	1913	Gertrude, Wash.....
72	171066	Brg.	Traffo Light.....	307	307	112.0	33.0	8.6	1926	Port Richmond, N. Y.....
73	171637	Brg.	Transfer.....	288	288	99.8	30.0	10.3	1921	Jersey City, N. J.....
74	171153	Brg.	TRANSFER NO. 1.....	231	231	99.6	30.0	8.2	1930	Elizabeth, N. J.....

Formerly barge J. W. Rakestraw.

Formerly canal boat Robert H. Cook.

Unrigged Vessels

805

Line No.	Service	Crew	Name of owner	Home port	Address of owner
1	Frt.	6	Merritt-Chapman & Whitney Corporation (Del.)	Duluth, Minn.	Alworth Building.
2	Frt.	4	do.	do.	Do.
3	Drg	1	Saybrook Dredging Co. (Conn.)	Hartford, Conn.	Old Saybrook, Conn.
4	Frt.	1	Williams Line (N. Y.)	New York, N. Y.	59 Pearl Street.
5	Fer.	2	Iuka Ferry Co. (Ky.)	Louisville, Ky.	Iuka, Ky.
6	Frt.	1	Napoleon J. Glode.	New York, N. Y.	c/o M. E. Finnigan, Pier 6, East River.
7	Frt.	1	New York Trap Rock Corporation (N. Y.)	do.	250 Park Avenue.
8	Frt.	1	L. Boyer's Sons Co. (N. J.)	New York, N. Y.	21 West Street.
9	Frt.	4	Eastern Transportation Co. (Del.)	Wilmington, Del.	Ford Building.
10	Frt.	2	Anthony O'Boyle (N. Y.)	New York, N. Y.	15 Moore Street.
11	Frt.	2	Warner Co. (Del.)	Philadelphia, Pa.	1616 Walnut Street.
12	Frt.	2	do.	do.	Do.
13	Frt.	1	Columbia Contract Co. (Oreg.)	Portland, Oreg.	44 Southeast Salmon Street.
14	Frt.	2	Warner Co. (Del.)	Philadelphia, Pa.	1616 Walnut Street.
15	Frt.	1	Columbia Contract Co. (Oreg.)	Portland, Oreg.	44 Southeast Salmon Street.
16	Frt.	2	Warner Co. (Del.)	Philadelphia, Pa.	1616 Walnut Street.
17	Frt.	1	Columbia Contract Co. (Oreg.)	Portland, Oreg.	44 Southeast Salmon Street.
18	Frt.	2	Warner Co. (Del.)	Philadelphia, Pa.	1616 Walnut Street.
19	Frt.	2	do.	do.	Do.
20	Frt.	1	Great Lakes Dredge & Dock Co. (N. J.)	Duluth, Minn.	Exchange Building.
21	Frt.	2	Warner Co. (Del.)	Philadelphia, Pa.	1616 Walnut Street.
22	Frt.	2	do.	do.	Do.
23	Frt.	2	do.	do.	Do.
24	Frt.	2	do.	do.	Do.
25	Fsh.	0	Alaska Pacific Salmon Co. (Nev.)	Ketchikan, Alaska	
26	Frt.	1	Eastern Transportation Co. (Del.)	Wilmington, Del.	
27	Frt.	1	Margaret Rice	New York, N. Y.	7 West Tenth Street. c/o Jacob Rice & Sons, 103 Park Avenue.
28	Frt.	0	Cleary Bros. (N. Y.)	do.	116 Broad Street.
29	Frt.	1	Thomas H. Colombo.	Albany, N. Y.	Pier 6, East River, New York, N. Y.
30	Frt.	1	Connors Marine Co. (N. Y.)	New York, N. Y.	21 West Street.
31	Frt.	1	Martin P. Horan	do.	59 Pearl Street.
32	Frt.	1	James J. McNally.	Philadelphia, Pa.	131 South Fourth Street
33	Frt.	1	R. Lenahan Co. (N. Y.)	New York, N. Y.	c/o Dwyer Bros., 4 Coenties Slip.
34	Frt.	1	Bouchard Transportation Co. (N. Y.)	do.	17 Battery Place.
35	Frt.	1	Harry Bunce.	Albany, N. Y.	39 East Street, Fort Edward, N. Y.
36	Frt.	1	Carrie C. Tucker	do.	Port Ewen, N. Y.
37	Frt.	1	Thomas F. Keane.	New York, N. Y.	118 East Ninety-first Street.
38	Frt.	1	Anthony O'Boyle (N. Y.)	do.	15 Moore Street.
39	Frt.	1	Francis J. Sloyan	do.	Pier 6, East River.
40	Frt.	1	W. F. & R. Boat Builders (N. Y.)	do.	c/o Philip Woods, 1 Broadway.
41	Frt.	1	New York Trap Rock Corporation (N. Y.)	do.	250 Park Avenue.
42	Frt.	1	George H. Guerrin.	Rouses Point, N. Y.	Champlain, N. Y.
43	Frt.	1	Nassau Sand & Gravel Co. (N. Y.)	New York, N. Y.	17 Battery Place.
44	Frt.	1	Margaret C. Mulqueen.	do.	185 Dahill Road (B).
45	Frt.	1	Griffin Lumber Co. (N. Y.)	Albany, N. Y.	Box 176, Hudson Falls, N. Y.
46	Msc.	2	Samuel Gore.	Port Huron, Mich.	Algonac, Mich.
47	Frt.	1	Thomas J. Burns.	Albany, N. Y.	467 N. Pearl Street.
48	Pas.	2	Fredrick L. McIntyre.	Burlington, Vt.	Orwell, Vt.
49	Drg.	3	Rosa J. Boston.	Detroit, Mich.	68 Riverside Drive, Mount Clemens, Mich.
50	Frt.	1	New York Scow Corporation (N. Y.)	New York, N. Y.	120 Broadway.
51	Drg.	1	Dunbar & Sullivan Dredging Co. (N. Y.)	Buffalo, N. Y.	c/o W. J. Dugan, 254 Court Street.
52	Lgt.	2	Benitez Sugar Co.	San Juan, P. R.	Vieques Island, P. R.
53	Pas.	1	G. E. Owen, Jr.	Memphis, Tenn.	Conway, Ark.
54	Frt.	2	Snow Marine Co. (Me.)	Rockland, Me.	70 Mechanic Street.
55	Frt.	2	do.	do.	Do.
56	Frt.	1	B. & O. R. R. Co. (Md.)	Baltimore, Md.	Baltimore and Charles Streets.
57	Tnk.	0	Sun Oil Co. (N. J.)	Philadelphia, Pa.	1608 Walnut Street.
58	Fsh.	0	Sterling Fish Co. (Wash.)	Seattle, Wash.	Burke Building.
59	Frt.	1	John A. Miller.	Port Huron, Mich.	St. Clair, Mich.
60	Frt.	1	L. B. Connett & Co. (N. J.)	New York, N. Y.	1 Exchange Place, Jersey City, N. J.
61	Frt.	3	T. J. Hooper.	Baltimore, Md.	Munsey Building.
62	Frt.	1	James McWilliams Blue Line (N. J.)	New York, N. Y.	1 Broadway.
63	Frt.	1	O'Brien Bros. (N. Y.)	do.	233 Broadway.
64	Frt.	1	New York Trap Rock Corporation (N. Y.)	do.	250 Park Avenue.
65	Frt.	1	Anthony O'Boyle (N. Y.)	do.	15 Moore Street.
66	Frt.	1	O'Brien Bros. (N. Y.)	do.	233 Broadway.
67	Msc.	3	Trimount Dredging Co. (Mass.)	Boston, Mass.	10 State Street.
68	Mso.	1	G. Townsend & Son (Mich.)	Port Huron, Mich.	Algonac, Mich.
69	Frt.	0	C. S. Barlow & Sons (Wash.)	Tacoma, Wash.	1715 Dock Street.
70	Frt.	0	Ketchikan Spruce Mills (Alaska)	Ketchikan, Alaska	
71	Frt.	0	Phillip Parr.	Tacoma, Wash.	
72	Frt.	1	O'Brien Bros. (N. Y.)	New York, N. Y.	Route 2, Box 88, Olympia, Wash.
73	Frt.	1	International Elevating Co. (N. J.)	do.	233 Broadway.
74	Tnk.	1	Transfer Number One (N. Y.)	do.	2 Broadway. Port Washington, L. I., N. Y.

Formerly barge A. Sidney Davidson.

Formerly barge John F. Goinek.

Line No.	Official No.	Rig	Name of vessel	Tonnage		Register dimensions			When built	Where built
				Gross	Net	Length	Breadth	Depth		
						Feet	Feet	Feet		
1	171638	Brg.	Transfer No. 3.....	150	150	75.6	21.7	8.7	1903	West Brighton, N. Y.
2	171639	Brg.	Transfer No. 4.....	226	226	100.8	21.5	10.5	1903	do
3	167934	Brg.	TRANSMARINE NO. 100.....	206	206	100.4	21.6	10.9	1920	Newark, N. J.
4	167935	Brg.	TRANSMARINE NO. 101.....	206	206	100.4	21.6	10.9	1920	do
5	167936	Brg.	TRANSMARINE NO. 102.....	206	206	100.4	21.6	10.9	1920	do
6	167937	Brg.	TRANSMARINE NO. 103.....	206	206	100.4	21.6	10.9	1920	do
7	167954	Brg.	TRANSMARINE NO. 104.....	206	206	100.4	21.6	10.9	1920	do
8	167955	Brg.	TRANSMARINE NO. 105.....	206	206	100.4	21.6	10.9	1920	do
9	167956	Brg.	TRANSMARINE NO. 106.....	206	206	100.4	21.6	10.9	1920	do
10	167957	Brg.	TRANSMARINE NO. 107.....	206	206	100.4	21.6	10.9	1920	do
11	168161	Brg.	TRANSMARINE NO. 108.....	197	197	100.4	21.6	10.9	1921	do
12	168162	Brg.	TRANSMARINE NO. 109.....	197	197	100.4	21.6	10.9	1921	do
13	168163	Brg.	TRANSMARINE NO. 110.....	197	197	100.4	21.6	10.9	1921	do
14	168164	Brg.	TRANSMARINE NO. 111.....	197	197	100.4	20.6	10.9	1921	do
15	168165	Brg.	TRANSMARINE NO. 112.....	197	197	100.4	20.6	10.9	1921	do
16	168166	Brg.	TRANSMARINE NO. 113.....	197	197	100.4	20.6	10.9	1921	do
17	168167	Brg.	TRANSMARINE NO. 114.....	197	197	100.4	20.6	10.9	1921	do
18	168168	Brg.	TRANSMARINE NO. 115.....	197	197	100.4	20.6	10.9	1921	do
19	168169	Brg.	TRANSMARINE NO. 117.....	206	206	100.4	21.6	10.9	1921	do
20	168159	Brg.	TRANSMARINE NO. 118.....	206	206	100.4	21.6	10.9	1921	do
21	168160	Brg.	TRANSMARINE NO. 119.....	206	206	100.4	21.6	10.9	1921	do
22	168382	Brg.	TRANSMARINE NO. 120.....	218	206	101.7	20.5	10.7	1922	do
23	168383	Brg.	TRANSMARINE NO. 121.....	218	206	101.7	20.5	10.7	1922	do
24	168384	Brg.	TRANSMARINE NO. 122.....	218	206	101.7	20.5	10.7	1922	do
25	168385	Brg.	TRANSMARINE NO. 123.....	218	206	101.7	20.5	10.7	1922	do
26	168386	Brg.	TRANSMARINE NO. 124.....	218	206	101.7	20.5	10.7	1922	do
27	168387	Brg.	TRANSMARINE NO. 125.....	218	206	101.7	20.5	10.7	1922	do
28	168388	Brg.	TRANSMARINE NO. 127.....	218	206	101.7	20.5	10.7	1922	do
29	168390	Brg.	TRANSMARINE NO. 128.....	218	206	101.7	20.5	10.7	1922	do
30	168391	Brg.	TRANSMARINE NO. 129.....	218	206	101.7	20.5	10.7	1922	do
31	145211	Brg.	Transport.....	1,594	1,594	254.1	45.9	14.0	1880	Wyandotte, Mich.
32	169249	Sow.	Trap Scow No. 3.....	10	10	36.2	11.1	3.1	1924	Eliza Island, Wash.
33	169250	Sow.	Trap Scow No. 4.....	10	10	36.2	11.1	3.1	1925	do
34	59521	Sow.	Trap Scow No. 14.....	7	7	37.6	12.0	2.6	1869	New Whatcom, Wash.
35	59555	Sow.	Trap Scow No. 23.....	7	7	38.2	11.6	2.6	1900	do
36	59560	Sow.	Trap Scow No. 27.....	7	7	36.2	11.7	2.5	1900	do
37	167374	Brg.	Treaty.....	488	480	115.5	31.0	13.6	1918	Kingston, N. Y.
38	171548	Brg.	Trenton.....	103	103	75.0	28.0	8.9	1916	New York, N. Y.
39	215825	Brg.	Trenton.....	1,013	999	197.0	35.0	18.4	1917	Baltimore, Md.
40	59463	Brg.	Trilby.....	460	460	98.0	34.0	7.4	1883	Boston, Mass.
41	163530	Sow.	Trinder.....	619	619	150.0	35.0	6.7	1908	Ballard, Wash.
42	170378	Drg.	TROJAN.....	156	156	75.1	30.1	7.5	1927	Philadelphia, Pa.
43	59434	Brg.	Troy.....	660	635	176.0	34.9	14.0	1889	Noank, Conn.
44	165394	Brg.	Tuckahoe.....	466	466	200.4	23.8	11.0	1913	Chesapeake City, Md.
45	168490	Brg.	Tucson.....	283	283	105.8	34.1	7.8	1913	Brooklyn, N. Y.
46	202862	Brg.	Tulpehocken.....	721	623	177.0	35.0	14.2	1905	Noank, Conn.
47	171066	Brg.	Tunnel Light.....	297	297	112.0	33.0	8.4	1927	Port Richmond, N. Y.
48	169104	Drg.	Turbine.....	508	419	136.2	40.0	9.0	1910	St. Johns, Oreg.
49	171593	Drg.	TURBO.....	766	647	120.2	44.2	10.6	1932	Manitowoc, Wis.
50	169711	Sow.	Tuxekan.....	114	114	70.6	24.0	5.2	1927	Port Blakely, Wash.
51	170306	Brg.	20.....	264	264	119.7	30.0	8.1	1926	Wilmington, Del.
52	171165	Brg.	21.....	335	335	136.0	38.0	8.4	1911	Portland, Oreg.
53	170309	Drg.	21.....	264	264	119.7	30.0	8.1	1926	Wilmington, Del.
54	171166	Brg.	21.....	335	335	136.0	38.0	8.4	1911	Portland, Oreg.
55	170310	Brg.	22.....	264	264	119.7	30.0	8.1	1926	Wilmington, Del.
56	171167	Brg.	22.....	341	341	143.0	37.4	8.4	1911	Portland, Oreg.
57	170311	Brg.	23.....	264	264	119.7	30.0	8.1	1926	Wilmington, Del.
58	171168	Brg.	23.....	341	341	143.0	37.4	8.4	1911	Portland, Oreg.
59	170312	Brg.	24.....	264	264	119.7	30.0	8.1	1927	Wilmington, Del.
60	170313	Brg.	25.....	264	264	119.7	30.0	8.1	1927	do
61	170314	Brg.	26.....	264	264	119.7	30.0	8.1	1927	do
62	170315	Brg.	27.....	264	264	119.7	30.0	8.1	1927	do
63	168209	Brg.	12 Milk.....	8	8	35.4	10.7	2.6	1914	Grafton, Ill.
64	171067	Brg.	Twilight.....	225	225	101.6	30.0	7.9	1903	Port Richmond, N. Y.
65	163010	Brg.	Twins.....	210	210	100.3	30.1	7.9	1901	Brooklyn, N. Y.
66	165061	Sow.	Two Brothers.....	172	172	95.0	28.0	7.4	1912	Port Blakely, Wash.
67	169461	Brg.	Two States.....	46	46	64.6	26.0	3.2	1925	Mount Carmel, Ill.
68	163123	Sow.	Tyce.....	73	73	69.9	24.0	5.6	1907	Port Townsend, Wash.
69	166521	Brg.	Tyler.....	278	278	100.4	38.0	8.7	1916	Tottenville, N. Y.
70	167642	Brg.	Tyler.....	486	486	114.8	30.0	13.4	1919	South Rondout, N. Y.
71	162333	Brg.	Tyrconnall.....	350	350	111.0	26.6	11.6	1904	Brooklyn, N. Y.
72	145697	Brg.	TYRONE.....	2,117	1,862	300.8	41.0	21.6	1896	Cleveland, Ohio.
73	170197	Brg.	U. P. 100 (steel).....	131	131	100.1	24.0	6.1	1919	Unknown.
74	167806	Brg.	U. S. 201 (steel).....	264	263	144.8	20.1	11.2	1919	New York, N. Y.
75	167610	Brg.	U. S. 202 (steel).....	264	263	144.8	20.1	11.2	1919	do
76	167611	Brg.	U. S. 203 (steel).....	264	263	144.8	20.1	11.2	1919	do
77	167612	Brg.	U. S. 204 (steel).....	264	263	144.8	20.1	11.2	1919	do

1 Formerly barge Cullen No. 110

Unrigged Vessels

807

Line No.	Serv-ice	Crew	Name of owner	Home port	Address of owner
1	Frt.	1	G. & F. Corporation (N. Y.).....	New York, N. Y.	70 Shore Road, Fort Washington, L. I., N. Y.
2	Frt.	1	do	do	Do.
3	Frt.	1	Transmarine Transportation Corporation (N. Y.)	do	40 Wall Street.
4	Frt.	1	do	do	Do.
5	Frt.	1	Colonial Navigation Co.	do	Pier 11, North River, foot Liberty Street.
6	Frt.	1	Transmarine Transportation Corporation (N. Y.)	do	40 Wall Street.
7	Frt.	2	do	do	Do.
8	Frt.	2	do	do	Do.
9	Frt.	2	do	do	Do.
10	Frt.	2	do	do	Do.
11	Frt.	1	do	do	Do.
12	Frt.	1	do	do	Do.
13	Frt.	1	do	do	Do.
14	Frt.	1	do	do	Do.
15	Frt.	1	do	do	Do.
16	Frt.	1	do	do	Do.
17	Frt.	1	do	do	Do.
18	Frt.	1	do	do	Do.
19	Frt.	1	do	do	Do.
20	Frt.	1	do	do	Do.
21	Frt.	1	do	do	Do.
22	Frt.	1	do	do	Do.
23	Frt.	1	do	do	Do.
24	Frt.	1	do	do	Do.
25	Frt.	1	do	do	Do.
26	Frt.	1	do	do	Do.
27	Frt.	1	do	do	Do.
28	Frt.	1	do	do	Do.
29	Frt.	1	do	do	Do.
30	Frt.	1	do	do	Do.
31	Frt.	7	Roen S. S. Co. (Wis.)	Milwaukee, Wis.	Sturgeon Bay, Wis.
32	Fsh.	0	Pacific American Fisheries (Del.)	Bellingham, Wash.	South Bellingham, Wash.
33	Fsh.	0	do	do	Do.
34	Fsh.	0	Thad McGlinn	do	616 Fifteenth Street.
35	Fsh.	0	Deception Pass Fish Co. (Wash.)	do	Bellingham, Wash.
36	Fsh.	0	Frank Berry	Tacoma, Wash.	2309 North Twenty-eighth Street.
37	Frt.	1	M. & J. Tracy (N. Y.)	New York, N. Y.	1 Broadway.
38	Frt.	1	Arthur McMullen Co. (N. Y.)	do	60 Church Street.
39	Frt.	2	H. P. Dilkes	Philadelphia, Pa.	308 Chestnut Street.
40	Frt.	0	T. A. Scott, Co (Conn.)	New London, Conn.	Pequot Avenue.
41	Frt.	0	Lomen Commercial Co. (Del.)	Nome, Alaska.	do.
42	Drg.	2	Goodwin-Gallagher Sand and Gravel Corpora- tion (N. Y.)	Philadelphia, Pa.	551 Fifth Avenue.
43	Frt.	3	Neptune Line (Del.)	New York, N. Y.	1 Broadway.
44	Frt.	1	Southern Transportation Co. (N. J.)	Philadelphia, Pa.	Commercial Trust Building.
45	Frt.	1	Eastern Transportation Co. (Del.)	Wilmington, Del.	7 West Tenth Street.
46	Frt.	3	Reading Co. (Pa.)	Philadelphia, Pa.	Reading Terminal.
47	Frt.	1	O'Brien Bros. (N. J.)	New York, N. Y.	233 Broadway.
48	Drg.	4	Standard Dredging Co. (N. J.)	do	80 Broad Street.
49	Drg.	31	Great Lakes Dredge and Dock Co. (N. J.)	Duluth, Minn.	Exchange Building.
50	Fsh.	0	Booth Salton Co. (Del.)	Seattle, Wash.	Burke Building.
51	Frt.	2	Warner Co. (Del.)	Philadelphia, Pa.	1616 Walnut Street.
52	Frt.	1	Star Sand Co. (Oreg.)	Portland, Oreg.	625 River Street.
53	Frt.	2	Warner Co. (Del.)	Philadelphia, Pa.	1616 Walnut Street.
54	Frt.	1	Star Sand Co. (Oreg.)	Portland, Oreg.	625 River Street.
55	Frt.	2	Warner Co. (Del.)	Philadelphia, Pa.	1616 Walnut Street.
56	Frt.	1	Star Sand Co. (Oreg.)	Portland, Oreg.	625 River Street.
57	Frt.	2	Warner Co. (Del.)	Philadelphia, Pa.	1616 Walnut Street.
58	Frt.	1	Star Sand Co. (Oreg.)	Portland, Oreg.	625 River Street.
59	Frt.	2	Warner Co. (Del.)	Philadelphia, Pa.	1616 Walnut Street.
60	Frt.	2	do	do	Do.
61	Frt.	2	do	do	Do.
62	Frt.	2	do	do	Do.
63	Pass.	1	James S. Wilson	St. Louis, Mo.	Meppen, Ill.
64	Frt.	1	O'Brien Bros. (N. Y.)	New York, N. Y.	223 Broadway.
65	Frt.	0	Chiarello Lighterage Corporation (N. Y.)	do	130 Pearl Street.
66	Frt.	0	Chas. Cornell	Seattle, Wash.	Harper, Wash.
67	Pass.	1	Garhard Beuligmann	St. Louis, Mo.	Mount Carmel, Ill.
68	Frt.	0	Libby, McNeill & Libby (Me.)	Seattle, Wash.	86 Hamlin Street.
69	Frt.	1	Clyde-Mallory Lines (Me.)	New York, N. Y.	Pier 36, North River.
70	Frt.	1	Thomas J. Howard	do	17 Battery Place.
71	Frt.	1	James T. O'Donnell	do	44 Whitehall Street.
72	Frt.	10	Buckeye S. S. Co. (Del.)	Wilmington, Del.	100 West Tenth Street.
73	Frt.	1	Tanker Hygrade No. 7 (N. Y.)	New York, N. Y.	764 Court Street (B).
74	Frt.	1	Munson Inland Water Line (N. Y.)	do	67 Wall Street.
75	Frt.	1	do	do	Do.
76	Frt.	1	do	do	Do.
77	Frt.	1	do	do	Do.

Line No.	Official No.	Rig	Name of vessel	Tonnage		Register dimensions			When built	Where built	
				Gross	Net	Length	Breadth	Depth			
							Feet	Feet	Feet		
1	167513	Brg.	U. S. 206 (steel)	294	263	144.8	20.1	11.2	1919	New York, N. Y.	
2	167514	Brg.	U. S. 206 (steel)	294	263	144.8	20.1	11.2	1919	do.	
3	167515	Brg.	U. S. 207 (steel)	294	263	144.8	20.1	11.2	1919	do.	
4	167516	Brg.	U. S. 208 (steel)	294	263	144.8	20.1	11.2	1919	do.	
5	167568	Brg.	U. S. 209 (steel)	294	263	144.8	20.1	11.2	1919	do.	
6	167569	Brg.	U. S. 210 (steel)	294	263	144.8	20.1	11.2	1919	do.	
7	167560	Brg.	U. S. 211 (steel)	294	263	144.8	20.1	11.2	1919	do.	
8	167561	Brg.	U. S. 212 (steel)	294	263	144.8	20.1	11.3	1919	do.	
9	167562	Brg.	U. S. 213 (steel)	294	263	144.8	20.1	11.2	1919	do.	
10	167563	Brg.	U. S. 214 (steel)	294	263	144.8	20.1	11.3	1919	do.	
11	167564	Brg.	U. S. 215 (steel)	294	263	144.8	20.1	11.2	1919	do.	
12	167565	Brg.	U. S. 216 (steel)	294	263	144.8	20.1	11.2	1919	do.	
13	167577	Brg.	U. S. 217 (steel)	294	263	144.8	20.1	11.2	1919	do.	
14	167622	Brg.	U. S. 218 (steel)	294	263	144.8	20.1	11.2	1919	do.	
15	167623	Brg.	U. S. 219 (steel)	294	263	144.8	20.1	11.2	1919	do.	
16	167624	Brg.	U. S. 220 (steel)	294	274	149.3	21.1	10.3	1919	do.	
17	167490	Brg.	U. S. 221 (steel)	289	235	150.0	20.1	11.2	1919	Buffalo, N. Y.	
18	167485	Brg.	U. S. 222 (steel)	289	235	150.0	20.1	11.2	1919	do.	
19	167486	Brg.	U. S. 223 (steel)	289	235	150.0	20.1	11.2	1919	do.	
20	167488	Brg.	U. S. 224 (steel)	289	235	150.0	20.1	11.2	1919	do.	
21	167489	Brg.	U. S. 225 (steel)	289	235	150.0	20.1	11.2	1919	do.	
22	167490	Brg.	U. S. 226 (steel)	289	235	150.0	20.1	11.2	1919	do.	
23	167492	Brg.	U. S. 227 (steel)	289	235	150.0	20.1	11.2	1919	do.	
24	167493	Brg.	U. S. 228 (steel)	294	263	150.0	10.1	11.2	1919	do.	
25	167537	Brg.	U. S. 229 (steel)	294	263	144.8	20.1	11.2	1919	do.	
26	167538	Brg.	U. S. 230 (steel)	294	263	144.8	20.1	11.2	1919	do.	
27	167539	Brg.	U. S. 231 (steel)	294	263	144.8	20.1	11.2	1919	do.	
28	167540	Brg.	U. S. 232 (steel)	294	263	144.8	20.1	11.2	1919	do.	
29	167541	Brg.	U. S. 233 (steel)	294	263	144.8	20.1	11.2	1919	do.	
30	167542	Brg.	U. S. 234 (steel)	294	263	144.8	20.1	11.2	1919	do.	
31	167543	Brg.	U. S. 235 (steel)	294	263	144.8	20.1	11.2	1919	do.	
32	167544	Brg.	U. S. 236 (steel)	294	263	144.8	20.1	11.2	1919	do.	
33	167520	Brg.	U. S. 237 (steel)	294	263	144.8	20.1	11.2	1919	Erie, Pa.	
34	167521	Brg.	U. S. 238 (steel)	294	263	144.8	20.1	11.2	1919	do.	
35	167522	Brg.	U. S. 239 (steel)	294	263	144.8	20.1	11.2	1919	do.	
36	167524	Brg.	U. S. 241 (steel)	294	263	144.8	20.1	11.2	1919	do.	
37	167525	Brg.	U. S. 242 (steel)	294	263	144.8	20.1	11.2	1919	do.	
38	167530	Brg.	U. S. 243 (steel)	294	263	144.8	20.1	11.2	1919	do.	
39	167547	Brg.	U. S. 245 (steel)	294	263	144.8	20.1	11.2	1919	do.	
40	167548	Brg.	U. S. 246 (steel)	294	263	144.8	20.1	11.2	1919	do.	
41	167549	Brg.	U. S. 247 (steel)	294	263	144.8	20.1	11.2	1919	do.	
42	167550	Brg.	U. S. 248 (steel)	294	263	144.8	20.1	11.2	1919	do.	
43	167750	Brg.	U. S. 249 (steel)	294	263	144.8	20.1	11.2	1919	Glen Cove, N. Y.	
44	167751	Brg.	U. S. 250 (steel)	294	288	144.6	20.1	11.2	1919	do.	
45	167752	Brg.	U. S. 251 (steel)	294	263	144.8	20.1	11.3	1919	do.	
46	167304	Cnl.	U. S. 503	320	296	129.0	21.5	11.6	1918	Clayton, N. Y.	
47	170590	Sow.	U. T. 1	25	25	64.6	18.3	2.5	1930	Juneau, Alaska	
48	165412	Drg.	U. D. Co. No. 2	469	469	112.3	41.2	11.2	1907	Galveston, Tex.	
49	168061	Scw.	U. F. F. P. No. 1	238	238	94.7	29.9	7.1	1919	Port Angeles, Wash.	
50	169613	Brg.	U. O. Co. BARGE 1926	76	72	58.0	20.0	7.1	1926	Los Angeles, Calif.	
51	169847	Brg.	U. O. Co. BARGE 1927	532	524	131.0	40.0	11.4	1927	do.	
52	168945	Brg.	U. S. L. No. 3	175	175	84.8	30.1	7.7	1912	Brooklyn, N. Y.	
53	169190	Brg.	U. S. L. No. 4	274	274	105.2	33.2	8.5	1907	South Rondout, N. Y.	
54	169026	Sow.	Uganik	1,019	1,019	122.0	40.0	10.0	1924	Uganik, Alaska	
55	170002	Sow.	Uganik No. 1	35	35	56.0	16.0	4.7	1928	Seattle, Wash.	
56	170003	Sow.	Uganik No. 2	35	35	56.0	16.0	4.7	1928	do.	
57	170216	Sow.	Uganik No. 3	15	15	40.1	13.0	3.5	1929	do.	
58	169855	Sow.	U. G.	6	6	25.0	8.9	4.0	1927	Sault Ste. Marie, Mich.	
59	163206	Brg.	ULSTER	369	369	112.0	28.0	11.3	1906	Kingston, N. Y.	
60	163780	Sow.	ULSTER	316	316	125.0	32.0	8.6	1909	Ecorse, Mich.	
61	170389	Scw.	Uncle Alec	61	61	68.6	26.0	3.8	1924	Mt. Clemens, Mich.	
62	169025	Brg.	Uncle Jack	47	47	86.6	17.7	3.7	1924	Tyrons, Ky.	
63	165115	Brg.	Underhill	430	430	95.5	31.1	8.1	1912	Mariners Harbor, N. Y.	
64	167850	Brg.	UNION OIL CO. OF CALIFORNIA 1920	165	165	86.0	30.0	7.0	1920	Los Angeles, Calif.	
65	169685	Scw.	UNION OIL BARGE No. 4	74	74	60.0	20.0	7.3	1926	Hoquiam, Wash.	
66	169686	Brg.	UNION OIL No. 3	147	143	94.0	30.0	8.8	1927	Seattle, Wash.	

1 Formerly scow G. C. Co. No. 1.

1 Formerly barge Aristo No. 3.

Unrigged Vessels

809

Line No.	Serv- ice	Crew	Name of owner	Home port	Address of owner
1	Frt.	1	Munson Inland Water Line (N. Y.)	New York, N. Y.	67 Wall Street.
2	Frt.	1	New York Canal and Great Lakes Corporation (Del.)	do.	Do.
3	Frt.	1	James H. Townsend	do.	Foot Humphrey Avenue, Bayonne, N. J.
4	Frt.	1	Barge U. S. 208 Corporation (Del.)	do.	187 Pinehurst Avenue.
5	Frt.	1	Munson Inland Water Line (N. Y.)	do.	67 Wall Street.
6	Frt.	1	do.	do.	Do.
7	Frt.	1	do.	do.	Do.
8	Frt.	1	Kelth Transportation Co. (Mass.)	do.	74 Plain Street, Brockton, Mass.
9	Frt.	1	Barge U. S. 213 Corporation (Del.)	do.	187 Pinehurst Avenue.
10	Frt.	1	James H. Townsend	do.	Foot Humphrey Avenue, Bayonne, N. J.
11	Frt.	1	Munson Inland Water Lines (N. Y.)	do.	67 Wall Street.
12	Frt.	1	do.	do.	Do.
13	Frt.	1	do.	do.	Do.
14	Frt.	1	do.	do.	Do.
15	Frt.	1	do.	do.	Do.
16	Frt.	2	do.	do.	Do.
17	Frt.	2	James H. Townsend	do.	Foot Humphrey Avenue, Bayonne, N. J.
18	Frt.	2	New York Canal and Great Lakes Corporation (Del.)	do.	67 Wall Street.
19	Frt.	1	Munson Inland Water Lines (N. Y.)	do.	Do.
20	Frt.	1	do.	do.	Do.
21	Frt.	1	do.	do.	Do.
22	Frt.	2	James H. Townsend	do.	Foot Humphrey Avenue, Bayonne, N. J.
23	Frt.	2	Munson Inland Water Lines (N. Y.)	do.	67 Wall Street.
24	Frt.	1	James H. Townsend	do.	Foot Humphrey Avenue, Bayonne, N. J.
25	Frt.	2	Munson Inland Water Lines (N. Y.)	do.	67 Wall Street.
26	Frt.	1	James H. Townsend	do.	Foot Humphrey Avenue, Bayonne, N. J.
27	Frt.	1	Munson Inland Water Lines (N. Y.)	do.	67 Wall Street.
28	Frt.	1	Chesapeake Oil Transport Co.	Baltimore, Md.	Foot Dock Street.
29	Frt.	2	Munson Inland Water Lines (N. Y.)	New York N. Y.	67 Wall Street.
30	Frt.	2	do.	do.	Do.
31	Frt.	1	Harold A. Kelling	do.	2699 Richmond Terrace, S. I., N. Y.
32	Frt.	1	Munson Inland Water Lines (N. Y.)	do.	67 Wall Street.
33	Frt.	1	do.	do.	Do.
34	Frt.	2	do.	do.	Do.
35	Frt.	1	Pfeifer Oil Transportation Co. (N. Y.)	do.	c/o Joseph Ryan, 15 Moore Street.
36	Frt.	1	Munson Inland Water Lines (N. Y.)	do.	67 Wall Street.
37	Frt.	1	Pfeifer Oil Transportation Co. (N. Y.)	do.	c/o Joseph Ryan, 15 Moore Street.
38	Frt.	1	Munson Inland Water Lines (N. Y.)	do.	67 Wall Street.
39	Frt.	2	do.	do.	Do.
40	Frt.	2	do.	do.	Do.
41	Frt.	2	do.	do.	Do.
42	Frt.	2	do.	do.	Do.
43	Frt.	1	do.	do.	Do.
44	Frt.	1	James H. Townsend	do.	Foot Humphrey Avenue, Bayonne, N. J.
45	Frt.	2	Munson Inland Water Lines (N. Y.)	do.	67 Wall Street.
46	Frt.	1	Ross Coyne	do.	c/o Taylor Towing Co., 11 Moore Street.
47	Frt.	0	United Transportation Co. Ltd. (T. A.)	Juneau, Alaska.	
48	Drg.	35	Standard Dredging Co. (N. J.)	Galveston, Tex.	80 Broad Street, New York, N. Y.
49	Fsh.	1	Manson Construction & Engineering Co. (Wash.)	Seattle, Wash.	129 Canadian National Dock.
50	Tnk.	1	Union Oil Co. of California (Calif.)	Los Angeles, Calif.	Union Oil Building.
51	Frt.	2	do.	do.	Do.
52	Frt.	1	United States Lighterage Corporation (N. Y.)	New York, N. Y.	15 Moore Street.
53	Frt.	1	do.	do.	Do.
54	Fsh.	0	H. F. Lee	Seward, Alaska.	Cordova, Alaska.
55	Fsh.	1	San Juan Fishing & Packing Co. (Wash.)	Seattle, Wash.	Foot Stacy Street.
56	Fsh.	1	do.	do.	Do.
57	Fsh.	0	do.	Seward, Alaska.	Latouche, Alaska.
58	Frt.	1	Fred J. Newcomb	Sault Ste. Marie, Mich.	R. F. D. 1, Sault Ste. Marie Mich.
59	Frt.	0	Clary Bros. (N. Y.)	New York, N. Y.	116 Broad Street.
60	Frt.	1	Dunbar & Sullivan Dredging Co. (N. Y.)	Buffalo, N. Y.	c/o W. J. Dugan, 254 Court Street.
61	Frt.	2	Peter F. Vandenbosche	Detroit, Mich.	R. F. D. No. 4, box 663, Mount Clemens, Mich.
62	Pas.	3	A. J. Nowlin	Louisville, Ky.	Tyrone, Ky.
63	Frt.	1	Simmons-Lee Corporation (N. Y.)	New York, N. Y.	44 Whitehall Street.
64	Frt.	1	Union Oil Co. of California (Calif.)	Seattle, Wash.	2901 Western Avenue.
65	Frt.	0	do.	do.	Do.
66	Tnk.	2	do.	do.	Union Oil Building, Los Angeles, Calif.

Line No.	Official No.	Rig	Name of vessel	Tonnage		Register dimensions			When built	Where built
				Gross	Net	Length	Breadth	Depth		
						Feet	Feet	Feet		
1	170443	Brg.	United Fish Co. Barge No. 2	23	23	39.8	15.2	2.3	1929	Noyo, Calif.
2	170225	Brg.	UNITED PORTO RICAN No. 3	257	252	130.0	30.0	7.2	1929	San Juan, P. R.
3	170453	Brg.	United Porto Rican No. 4	74	74	92.2	22.8	5.8	1929	Humacao, P. R.
4	170674	Brg.	United Porto Rican No. 5	24	24	58.1	16.2	4.2	1929	Punta Santiago, P. R.
5	170575	Brg.	United Porto Rican No. 6	20	20	55.5	14.3	4.4	1929	do
6	169410	Brg.	United States	426	426	114.3	29.6	12.4	1916	Kingston, N. Y.
7	171090	Brg.	UNIVERSAL ATLAS CEMENT CO. No. 51.	1,312	1,321	226.2	40.0	12.0	1930	Chicago, Ill.
8	167337	Brg.	Universe	420	420	113.7	29.0	12.5	1915	Kingston, N. Y.
9	169507	Brg.	Utah	522	522	95.2	34.2	8.6	1916	Rondout, N. Y.
10	162713	Brg.	Uta	220	220	106.0	22.5	9.7	1902	Shooters Island, N. Y.
11	169684	Brg.	V. K. No. 1 (iron)	200	120	90.0	24.0	12.0	1914	St. Thomas, Virgin Islands.
12	169010	Brg.	V. G. O. No. 1 (steel)	105	105	101.0	22.3	5.2	1921	New Orleans, La.
13	169011	Brg.	V. G. O. No. 2 (steel)	105	105	101.0	22.3	5.2	1921	do
14	167407	Brg.	V. F. Amar	363	363	114.9	30.2	9.3	1912	Brooklyn, N. Y.
15	61112	Brg.	Valentine	306	295	149.5	28.8	8.8	1887	New London, Conn.
16	171199	Brg.	Valley Light	309	309	112.5	33.0	8.5	1925	Brooklyn, N. Y.
17	205234	Brg.	Valley Queen	221	221	125.2	30.5	7.2	1923	Oshkosh, Wis.
18	167422	Brg.	Van Buren	443	443	112.7	28.2	11.4	1918	South Rondout, N. Y.
19	163347	Sow.	Vaahon No. 2	150	150	80.5	28.3	7.4	1907	Seattle, Wash.
20	61109	Brg.	Vasty	383	373	150.0	32.0	10.5	1882	Mystic River, Conn.
21	171650	Brg.	Velt's Ferry	6	6	36.6	12.0	2.0	1932	Meta, Mo.
22	171428	Brg.	VEZOL No. 5	739	739	160.0	40.0	12.1	1932	Astoria, N. Y.
23	171304	Drg.	Venasco	191	120	94.6	25.0	5.3	1923	Texas City, Tex.
24	161917	Sow.	Venture	54	54	65.4	22.1	5.3	1902	Gardiner, Me.
25	170618	Brg.	Venus	320	320	112.0	33.6	8.9	1918	Brooklyn, N. Y.
26	165852	Cnl.	Vermont	139	159	96.4	17.6	8.8	1911	Watervliet, N. Y.
27	162146	Sow.	Victor	179	179	76.9	23.2	5.9	1903	La Conner, Wash.
28	169022	Brg.	Victor	52	52	61.0	13.0	3.0	1924	Evansville, Ind.
29	164423	Brg.	Victoria	304	304	112.0	32.2	9.1	1911	Brooklyn, N. Y.
30	167213	Brg.	Victory	444	444	111.6	29.5	13.3	1918	Kingston, N. Y.
31	170260	Drg.	Viking	246	246	99.8	36.0	8.2	1921	Morrisville, Pa.
32	171612	Brg.	Viking	25	25	27.5	13.9	3.8	1932	Beach Haven Terrace, N. J.
33	169023	Brg.	Vim	375	375	110.9	30.2	12.9	1905	Chelsea, Mass.
34	168626	Brg.	Vincennes	2,117	2,117	266.0	46.2	23.9	1919	Tacoma, Wash.
35	165357	Brg.	Vincent R.	314	314	112.7	33.6	9.0	1911	Kingston, N. Y.
36	167744	Brg.	Vincent E. Bird	247	247	105.6	22.0	10.9	1919	Cohoes, N. Y.
37	61168	Brg.	Violet F. Higgins	298	298	104.3	25.2	10.9	1902	Rondout, N. Y.
38	61170	Brg.	Virginia	363	363	168.0	23.8	10.8	1907	Elkton, Md.
39	169738	Drg.	Virginia	80	60	67.9	23.1	4.3	1927	Baltimore, Md.
40	169894	Brg.	Virginia	20	20	45.8	14.5	4.2	1927	San Francisco, Calif.
41	170101	Brg.	Virginia May	326	326	112.3	34.2	8.7	1926	Kingston, N. Y.
42	170962	Hrg.	Virgo	309	309	112.0	34.0	8.6	1927	Wilmington, Del.
43	165855	Sow.	Viren	30	30	54.0	17.9	3.8	1915	Seattle, Wash.
44	167214	Brg.	Volunteer	431	431	113.7	28.8	12.4	1918	Kingston, N. Y.
45	171753	Sow.	W-1	237	237	110.0	34.0	7.5	1928	Oakland, Calif.
46	164826	Sow.	W-2	47	47	60.0	20.2	4.5	1902	Honolulu, Wash.
47	171754	Sow.	W-2	237	237	110.0	34.0	7.5	1928	Oakland, Calif.
48	171755	Sow.	W-3	237	237	110.0	34.0	7.5	1928	do
49	166278	Sow.	W-4	159	159	100.0	29.8	6.9	1915	San Francisco, Calif.
50	170299	Sow.	W. S. 1	10	10	48.0	10.8	2.8	1929	Juneau, Alaska
51	170426	Sow.	W. S. 2	10	10	48.0	10.8	2.8	1929	do
52	170990	Sow.	W. C. C.	9	9	30.0	11.2	3.2	1929	Unknown
53	167552	Sow.	W. H. No. 1	30	30	56.3	15.9	4.1	1919	Bellingham, Wash.
54	167553	Sow.	W. B. No. 2	30	30	56.3	15.9	4.1	1919	do
55	167613	Sow.	W. B. No. 3	30	30	56.3	15.9	4.1	1919	do
56	170772	Brg.	W. T. Co. 1 (steel)	184	184	130.0	32.0	6.2	1910	Portland, Ore.
57	170773	Brg.	W. T. Co. 2	283	283	135.0	36.5	7.3	1921	do
58	170774	Brg.	W. T. Co. 3	283	283	135.0	36.5	7.3	1921	do
59	170775	Brg.	W. T. Co. 4	283	283	135.0	36.5	7.3	1921	do
60	170776	Brg.	W. T. Co. 5	283	283	135.0	36.5	7.3	1921	do
61	170777	Brg.	W. T. Co. 6	283	283	135.0	36.5	7.3	1921	do
62	170778	Brg.	W. T. Co. 7	283	283	135.0	36.5	7.3	1921	do
63	170779	Brg.	W. T. Co. 8	283	283	135.0	36.5	7.3	1924	do
64	170780	Brg.	W. T. Co. 9	283	283	135.0	36.5	7.3	1924	do
65	170781	Brg.	W. T. Co. 10	295	295	134.0	36.0	7.6	1926	do
66	170782	Brg.	W. T. Co. 11	295	295	134.0	36.0	7.6	1926	do
67	170783	Brg.	W. T. Co. 12 (steel)	295	295	134.0	36.0	7.6	1926	do
68	170784	Brg.	W. T. Co. 13	192	192	134.0	32.0	6.2	1923	do
69	170785	Brg.	W. T. Co. 14	192	192	132.0	32.0	6.2	1921	do
70	171308	Brg.	W. T. Co. 16	192	192	132.0	32.0	6.2	1923	do
71	171400	Brg.	W. T. Co. 17 (steel)	299	299	120.1	34.0	7.3	1924	Tacoma, Wash.

1 Formerly st. w. Leander Choate.

1 Formerly barge Marlon O.

Unrigged Vessels

811

Line No.	Service	Crew	Name of owner	Home port	Address of owner
1	Fsh.	2	F. J. Hyman	San Francisco, Calif.	Box 414, Fort Bragg, Calif.
2	Frt.	2	Oriente Corporation (P. R.)	San Juan, P. R.	Caguas, P. R.
3	Frt.	2	do.	do.	Do.
4	Lgt.	1	do.	do.	Do.
5	Lgt.	1	do.	do.	Do.
6	Frt.	1	Ethan Murphy	New York, N. Y.	15 Whitehall Street.
7	Frt.	1	Universal Atlas Cement Co. (Ind.)	Chicago, Ill.	205 South La Salle Street.
8	Frt.	1	Red Star Towing & Transportation Co. (W. Va.)	New York, N. Y.	21 West Street.
9	Frt.	1	Southern Pacific Co. (Ky.)	do.	Pler 49, North River.
10	Tnk.	1	Gulf Refining Co. (Texas)	Port Arthur, Tex.	Gulf Office Building.
11	Frt.	4	West Indian Co.	St. Thomas, Virgin Islands.	
12	Tnk.	0	Venezuela Gulf Oil Co. (Del.)	Port Arthur, Tex.	c/o Marine Department, Gulf Refining Co.
13	Tnk.	0	do.	do.	Do.
14	Frt.	1	New York Trap Rock Corporation (N. Y.)	New York, N. Y.	250 Park Avenue.
15	Frt.	2	Daniel Cameron	New London, Conn.	57 Blinman Street.
16	Frt.	1	O'Brien Bros. (N. Y.)	New York, N. Y.	233 Broadway.
17	Frt.	2	John H. Riley	Milwaukee, Wis.	1106 Sheridan Road, Menominee, Mich.
18	Frt.	1	Thomas J. Howard	New York, N. Y.	17 Battery Place.
19	Frt.	0	Karl Hanson	Ketchikan, Alaska	Smith Tower, Seattle, Wash.
20	Frt.	2	O. A. Gilbert	New London, Conn.	c/o International Chartering & Shipping Co. 148 State Street, Boston, Mass.
21	Fer.	1	Clemens Veit	St. Louis, Mo.	Route 4, Jefferson City, Mo.
22	Tnk.	2	Vejoff Transportation Corporation (N. Y.)	New York, N. Y.	11 West Forty-second Street.
23	Drg.	1	Gulf Coast Dredging Co. (Tex.)	Gulveston, Tex.	231 1/2 Avenue C.
24	Frt.	3	Frank W. Carlton	Bath, Me.	Woolwich, Me.
25	Frt.	1	C. F. Harris Co. (N. Y.)	New York, N. Y.	25 Broadway.
26	Frt.	1	William Donnelly	Albany, N. Y.	Port Ewon, N. Y.
27	Fsh.	0	Lars Fish Co. (Wash.)	Seattle, Wash.	Stanwood, Wash.
28	Pas.	1	George W. Carmickle	Evansville, Ind.	Boat Club.
29	Frt.	1	New York Trap Rock Corporation (N. Y.)	New York, N. Y.	250 Park Avenue.
30	Frt.	0	Clary Bros. (N. Y.)	do.	116 Broad Street.
31	Drg.	3	Warner Co. (Del.)	Philadelphia, Pa.	1616 Walnut Street.
32	Pas.	1	Margaret Teigland	do.	Beach Haven Terrace, N. J.
33	Lgt.	1	Staples Coal Co. (Mass.)	Boston, Mass.	404 Davol Street, Fall River, Mass.
34	Frt.	6	Sand Point Gravel Co. (Wash.)	Seattle, Wash.	National Building.
35	Frt.	1	Jacob Rice & Sons	New York, N. Y.	103 Park Avenue.
36	Frt.	1	Thomas A. Tucker	do.	1 Broadway.
37	Frt.	1	Hurley Transportation Co. (N. Y.)	do.	29 Broadway.
38	Frt.	2	Eastern Transportation Co. (Del.)	Wilmington, Del.	Ford Building.
39	Drg.	10	Lukens Dredging & Contracting Corporation (Md.)	Baltimore, Md.	Snow Building.
40	Fsh.	0	Paul Maniscalco	San Francisco, Calif.	2440 Jones Street.
41	Frt.	1	R. Lenahan Co. (N. Y.)	New York, N. Y.	c/o Dwyer Bros., 4 Coenties Slip.
42	Frt.	1	C. F. Harris Co. (N. Y.)	do.	25 Broadway.
43	Fsh.	0	Booth Salmon Co. (Del.)	Seattle, Wash.	Hurke Building.
44	Frt.	1	Clary Bros. (N. Y.)	New York, N. Y.	116 Broad Street.
45	Frt.	1	Merritt-Chapman & Scott Corporation (Del.)	Los Angeles, Calif.	Box 698, San Pedro, Calif.
46	Frt.	0	A. Ingobrigtsen	Seattle, Wash.	Aberdeen, Wash.
47	Frt.	1	Merritt-Chapman & Scott Corporation (Del.)	Los Angeles, Calif.	Box 698, San Pedro, Calif.
48	Frt.	1	do.	do.	Do.
49	Frt.	1	do.	do.	Do.
50	Frt.	0	Charles G. Warner	Juneau, Alaska	
51	Frt.	0	do.	do.	
52	Fsh.	1	West Coast Canning Co. (Alaska)	Seward, Alaska	Anchorage, Alaska.
53	Fsb.	0	Pacific American Fisheries (Del.)	Petersburg, Alaska	South Bellingham, Wash.
54	Fsb.	0	do.	do.	Do.
55	Fsb.	0	do.	do.	Do.
56	Frt.	1	Western Transportation Co. (Oreg.)	Portland, Oreg.	Pittcock Building.
57	Frt.	1	do.	do.	Do.
58	Frt.	1	do.	do.	Do.
59	Frt.	1	do.	do.	Do.
60	Frt.	1	do.	do.	Do.
61	Frt.	1	do.	do.	Do.
62	Frt.	1	do.	do.	Do.
63	Frt.	1	do.	do.	Do.
64	Frt.	1	do.	do.	Do.
65	Frt.	1	do.	do.	Do.
66	Frt.	1	do.	do.	Do.
67	Frt.	1	do.	do.	Do.
68	Frt.	1	do.	do.	Do.
69	Frt.	1	do.	do.	Do.
70	Frt.	1	do.	do.	Do.
71	Frt.	8	do.	do.	Do.

¹ Formerly (a) barge American Products Co. No. 1.
 (b) scow W. T. Co. No. 1.

Unrigged Vessels

Line No.	Official No.	Rig	Name of vessel	Tonnage		Register dimensions			When built	Where built
				Gross	Net	Length	Breadth	Depth		
				Feet			Feet			
				Feet			Feet			
1	166673	Sow.	W. O. P. Co.	25	25	49.9	15.9	4.1	1917	Seattle, Wash.
2	164726	Sow.	W. P. Co. No. 3	25	25	50.0	16.0	4.0	1912	do.
3	164870	Sow.	W. P. Co. No. 4	23	23	49.6	16.0	3.8	1912	do.
4	166632	Sow.	W. T. Co. No. 2	243	243	100.0	36.0	7.6	1917	Everett, Wash.
5	171619	Brg.	W. T. Co. No. 3	264	264	95.6	34.4	9.7	1922	Los Angeles, Calif.
6	171620	Brg.	W. T. Co. No. 4	149	149	63.8	35.9	6.9	1914	do.
7	168869	Sow.	W. T. Co. No. 10	287	287	100.1	40.1	8.0	1923	Everett, Wash.
8	168870	Sow.	W. T. Co. No. 11	287	287	100.1	40.1	8.0	1923	do.
9	169077	Brg.	W. T. Co. No. 10	173	173	90.0	30.0	7.5	1924	Los Angeles, Calif.
10	168871	Sow.	W. T. Co. No. 12	293	293	100.2	40.2	8.1	1923	Everett, Wash.
11	168872	Sow.	W. T. Co. No. 13	287	287	100.1	40.1	8.0	1924	do.
12	168875	Sow.	W. T. Co. No. 14	287	287	100.1	40.1	8.0	1924	do.
13	169152	Sow.	W. T. Co. No. 14	330	330	120.0	36.0	8.8	1925	Los Angeles, Calif.
14	168955	Sow.	W. T. Co. No. 15	285	285	99.8	40.0	8.0	1924	Everett, Wash.
15	169780	Sow.	W. T. Co. No. 15	330	330	120.0	36.0	8.8	1927	Los Angeles, Calif.
16	170550	Brg.	W. T. Co. No. 15 (steel)	552	552	130.4	35.0	6.5	1930	Portland, Oreg.
17	168956	Sow.	W. T. Co. No. 16	296	296	99.9	40.0	8.0	1924	Everett, Wash.
18	169779	Sow.	W. T. Co. No. 16	330	330	120.0	36.0	8.8	1927	Los Angeles, Calif.
19	168857	Sow.	W. T. Co. No. 17	286	286	99.0	40.0	8.0	1924	Everett, Wash.
20	169858	Sow.	W. T. Co. No. 17	330	330	120.0	36.0	8.8	1927	Los Angeles, Calif.
21	168958	Sow.	W. T. Co. No. 18	286	286	99.9	40.0	8.0	1924	Everett, Wash.
22	169859	Sow.	W. T. Co. No. 18	330	330	120.0	36.0	8.8	1927	Los Angeles, Calif.
23	168959	Sow.	W. T. Co. No. 19	286	286	99.9	40.0	8.0	1924	Everett, Wash.
24	169450	Sow.	W. C. P. Co. No. 2	32	32	54.0	18.0	4.0	1926	do.
25	168834	Sow.	W. F. P. Co. No. 1	19	19	45.6	13.9	3.9	1917	Ballingham, Wash.
26	169402	Sow.	W. S. T. Co. No. 1	53	53	65.2	24.0	4.0	1926	Aberdeen, Wash.
27	163978	Sow.	W. T. & B. Co. 1	145	145	90.5	28.0	7.0	1909	Seattle, Wash.
28	163981	Sow.	W. T. & B. Co. 2	158	158	91.0	28.2	7.2	1909	do.
29	164073	Sow.	W. T. & B. Co. 6	113	113	80.0	28.0	6.0	1910	do.
30	164267	Sow.	W. T. & B. Co. 7	488	488	91.0	34.5	7.6	1910	do.
31	164547	Sow.	W. T. & B. Co. 8	198	198	90.0	32.0	8.0	1911	do.
32	164568	Sow.	W. T. & B. Co. 9	198	198	90.0	32.0	8.0	1911	do.
33	164643	Sow.	W. T. & B. Co. 10	488	488	90.0	34.0	8.0	1911	do.
34	164644	Sow.	W. T. & B. Co. 11	208	208	90.0	34.0	8.0	1911	do.
35	164736	Sow.	W. T. & B. Co. 12	231	231	90.0	34.0	9.0	1912	do.
36	164789	Sow.	W. T. & B. Co. 13	231	231	90.0	34.0	9.0	1912	do.
37	164802	Sow.	W. T. & B. Co. 14	231	231	90.0	34.0	9.0	1912	do.
38	164921	Sow.	W. T. & B. Co. 15	231	231	90.0	34.0	9.0	1912	do.
39	185100	Sow.	W. T. & B. Co. 19	231	231	90.0	34.0	9.0	1912	do.
40	185435	Sow.	W. T. & B. Co. 21	105	105	79.7	26.0	6.0	1913	do.
41	185613	Sow.	W. T. & B. Co. 22	187	187	80.1	34.0	7.9	1914	do.
42	166818	Sow.	W. T. & B. Co. 31	339	339	141.2	37.2	8.4	1913	Portland, Oreg.
43	185017	Sow.	W. T. & B. Co. 32	253	253	90.0	36.0	9.3	1912	Seattle, Wash.
44	182435	Sow.	W. T. & B. Co. 34	119	119	90.2	26.6	6.0	1905	Harper, Wash.
45	185528	Sow.	W. T. & B. Co. 43	201	201	90.0	32.0	8.2	1913	Seattle, Wash.
46	184633	Sow.	W. T. & B. Co. 46	280	280	100.0	36.0	10.0	1911	do.
47	185255	Sow.	W. T. & B. Co. 48	88	88	70.0	20.0	6.0	1913	do.
48	184067	Sow.	W. T. & B. Co. 49	274	274	100.0	32.5	10.0	1910	do.
49	169965	Sow.	W. T. & B. Co. 52	353	353	145.5	37.1	8.4	1917	Portland, Oreg.
50	166309	Brg.	W. T. & B. Co. No. 38	529	494	157.0	39.4	9.9	1916	do.
51	166310	Brg.	W. T. & B. Co. No. 39	529	494	157.0	39.4	9.9	1916	do.
52	167034	Sow.	W. T. & B. Co. No. 57	440	440	151.0	37.5	9.8	1915	do.
53	167773	Sow.	W. T. & B. Co. No. 61	321	321	99.8	36.1	10.1	1919	Aberdeen, Wash.
54	167779	Sow.	W. T. & B. Co. No. 62	320	320	100.2	36.0	10.1	1919	do.
55	168471	Sow.	W. T. & B. Co. 63	335	335	104.9	35.0	10.0	1922	Port Blakely, Wash.
56	169067	Sow.	W. T. & B. Co. No. 64	327	327	105.0	35.0	9.9	1924	do.
57	169068	Sow.	W. T. & B. Co. No. 65	335	335	105.0	35.0	10.1	1924	do.
58	169096	Sow.	W. T. & B. Co. No. 66	339	339	104.9	35.0	10.1	1924	do.
59	169100	Sow.	W. T. & B. Co. No. 67	340	340	105.2	35.0	10.2	1924	do.
60	169113	Sow.	W. T. & B. Co. No. 68	338	338	105.2	35.0	10.1	1924	do.
61	170661	Sow.	W. T. & B. Co. No. 73	352	352	105.1	38.0	9.8	1930	Seattle, Wash.
62	170680	Sow.	W. T. & B. Co. No. 74	352	352	105.1	38.1	9.8	1930	do.
63	170685	Sow.	W. T. & B. Co. 75	352	352	105.1	38.0	9.8	1930	do.
64	170687	Sow.	W. T. & B. Co. No. 76	352	352	105.1	38.0	9.8	1930	do.
65	170699	Sow.	W. T. & B. Co. No. 77	352	352	106.2	37.9	9.8	1930	do.
66	170742	Sow.	W. T. & B. Co. No. 78	352	352	105.3	37.9	9.8	1930	do.
67	168297	Sow.	W. M. & B. Co. No. 1	148	148	80.1	30.0	7.1	1921	Hoquiam, Wash.
68	163669	Sow.	W. I. S. & G. Co. No. 1	168	168	89.0	30.0	7.2	1908	Decatur, Wash.
69	163885	Sow.	W. I. S. & G. Co. No. 2	100	100	75.0	26.0	6.0	1909	do.
70	163946	Sow.	W. I. S. & G. Co. No. 3	100	100	75.0	26.0	6.0	1909	do.

1 Formerly scow H. & S. No. 14.
 2 Formerly scow C. C. Co. No. 31.
 3 Formerly scow Union No. 2.
 4 Formerly scow Jacqueline.

5 Formerly scow Chesley No. 6.
 6 Formerly scow Chesley No. 11.
 7 Formerly scow A.
 8 Formerly scow C. C. Co. No. 11.

Unrigged Vessels

813

Line No.	Service	Crew	Name of owner	Home port	Address of owner
1	Fsh.	0	Ward's Cove Packing Co. (Alaska)	Ketchikan, Alaska	Ward's Cove.
2	Fsh.	0	Alaska Pacific Salmon Corporation (Del.)	do	do
3	Fsh.	0	Earl Goodwin	do	do
4	Frt.	0	Weyerhaeuser Timber Co. (Wash.)	Tacoma, Wash.	Tacoma Building.
5	Frt.	1	Wilmington Transportation Co. (Calif.)	Los Angeles, Calif.	Catalina Terminal, Wilmington, Calif.
6	Msc.	1	do	do	Do.
7	Frt.	0	Weyerhaeuser Timber Co. (Wash.)	Tacoma, Wash.	Tacoma Building.
8	Frt.	0	do	do	Do.
9	Frt.	1	Wilmington Transportation Co. (Calif.)	Los Angeles, Calif.	Catalina Terminal, Wilmington, Calif.
10	Frt.	0	Weyerhaeuser Timber Co. (Wash.)	Tacoma, Wash.	Tacoma Building.
11	Frt.	0	do	do	Do.
12	Frt.	0	do	do	Do.
13	Frt.	0	Wilmington Transportation Co. (Calif.)	Los Angeles, Calif.	Catalina Terminal, Wilmington, Calif.
14	Frt.	0	Weyerhaeuser Timber Co. (Wash.)	Tacoma, Wash.	Tacoma Building.
15	Frt.	1	Wilmington Transportation Co. (Calif.)	Los Angeles, Calif.	Catalina Terminal, Wilmington, Calif.
16	Frt.	0	Western Transportation Co. (Oreg.)	Portland, Oreg.	784 Pittock Street.
17	Frt.	0	Weyerhaeuser Timber Co. (Wash.)	Tacoma, Wash.	Tacoma Building.
18	Frt.	1	Wilmington Transportation Co. (Calif.)	Los Angeles, Calif.	Catalina Terminal, Wilmington, Calif.
19	Frt.	0	Weyerhaeuser Timber Co. (Wash.)	Tacoma, Wash.	Tacoma Building.
20	Frt.	1	Wilmington Transportation Co. (Calif.)	Los Angeles, Calif.	Catalina Terminal, Wilmington, Calif.
21	Frt.	0	Weyerhaeuser Timber Co. (Wash.)	Tacoma, Wash.	Tacoma Building.
22	Frt.	1	Wilmington Transportation Co. (Calif.)	Los Angeles, Calif.	Catalina Terminal, Wilmington, Calif.
23	Frt.	0	Weyerhaeuser Timber Co. (Wash.)	Tacoma, Wash.	Tacoma Building.
24	Fsh.	0	Ward's Cove Packing Co. (Alaska)	Ketchikan, Alaska	Wards Cove.
25	Fsh.	0	Astoria & Puget Sound Cannery Co. (Wash.)	Juneau, Alaska	South Bellingham, Wash.
26	Frt.	0	Elk River Logging Co. (Wash.)	Aberdeen, Wash.	Raymond, Wash.
27	Frt.	0	L. C. Joslin	Seattle, Wash.	903 Ninth Avenue.
28	Frt.	0	Pacific Bridge Co. (Oreg.)	Portland, Oreg.	Foot East Salmon Street
29	Frt.	0	Washington Tug & Barge Co. (Wash.)	Seattle, Wash.	Colman Dock.
30	Fsh.	0	Diamond "K." Packing Co. (Alaska)	Juneau, Alaska	do
31	Frt.	0	Pacific Bridge Co. (Oreg.)	Portland, Oreg.	Foot East Salmon Street.
32	Frt.	0	do	do	do
33	Frt.	0	Washington Tug & Barge Co. (Wash.)	Seattle, Wash.	Colman Dock.
34	Frt.	0	do	do	Do.
35	Fsh.	0	Oscar Anderson	Seward, Alaska	Anchorage, Alaska.
36	Frt.	0	Washington Tug & Barge Co. (Wash.)	Seattle, Wash.	Colman Dock.
37	Frt.	0	do	do	Do.
38	Frt.	0	do	do	Do.
39	Frt.	0	do	do	Do.
40	Frt.	0	do	do	Do.
41	Fsh.	0	Pacific American Fisheries (Del.)	Bellingham, Wash.	South Bellingham, Wash.
42	Frt.	0	Washington Tug & Barge Co. (Wash.)	Seattle, Wash.	Colman Dock.
43	Frt.	0	do	do	Do.
44	Frt.	0	Foss Co. (Wash.)	do	660 West Ewing Street.
45	Frt.	0	Washington Tug & Barge Co. (Wash.)	do	Colman Dock.
46	Frt.	0	do	do	Do.
47	Frt.	0	do	do	Do.
48	Frt.	0	Grays Harbor Construction Co. (Wash.)	Aberdeen, Wash.	612 H Street.
49	Frt.	0	Washington Tug & Barge Co. (Wash.)	Seattle, Wash.	Colman Dock.
50	Frt.	3	Philadelphia Derrick and Salvage Corporation (Del.)	Philadelphia, Pa.	Pier 17, North Wharves.
51	Fsh.	1	Western Pacific Packing Co. (Alaska)	Seattle, Wash.	Smith Tower Annex.
52	Frt.	0	Washington Tug & Barge Co. (Wash.)	do	Colman Dock.
53	Frt.	0	do	do	Do.
54	Frt.	0	do	do	Do.
55	Frt.	0	do	do	Do.
56	Frt.	0	do	do	Do.
57	Frt.	0	do	do	Do.
58	Frt.	0	do	do	Do.
59	Frt.	0	do	do	Do.
60	Frt.	0	do	do	Do.
61	Frt.	0	do	do	Do.
62	Frt.	0	do	do	Do.
63	Frt.	1	do	do	Do.
64	Frt.	0	do	do	Do.
65	Frt.	0	do	do	Do.
66	Frt.	0	do	do	Do.
67	Frt.	0	Grays Harbor Construction Co. (Wash.)	do	612 H Street, Hoquiam, Wash.
68	Frt.	0	Bellingham Builders Supply Co. (Wash.)	do	Bellingham, Wash.
69	Frt.	0	do	do	Do.
70	Frt.	0	do	do	Do.

* Formerly scow Chesley No. 16.

¹⁰ Formerly scow Pacific No. 8.

¹¹ Formerly barge Columbia Contract Co. No. 39.

¹² Formerly scow Forest No. 1.

¹³ Formerly scow Forest No. 2.

¹⁴ Formerly scow J. C. J. No. 5.

Line No.	Official No.	Rlg	Name of vessel	Tonnage		Register dimensions			When built	Where built	
				Gross	Net	Length	Breadth	Depth			
							Feet	Feet	Feet		
1	165672	Cnl.	W. A. Fillon.....	104	98	96.0	17.4	7.6	1914	Waterford, N. Y.....	
2	165470	Brg.	W. A. Golden.....	402	402	112.0	29.0	12.3	1912	South Rondout, N. Y.....	
3	168894	Brg.	W. A. Hanscom.....	330	330	115.2	34.1	8.9	1914	Brooklyn, N. Y.....	
4	171421	Drg.	W. A. Smoot Junior.....	196	165	90.0	30.0	7.6	1921	Solomons, Md.....	
5	171422	Drg.	W. A. Smoot No. 4.....	223	194	90.2	30.0	8.9	1916	Washington, D. C.....	
6	171423	Drg.	W. A. Smoot No. 5.....	262	220	95.8	36.0	7.7	1928	Solomons, Md.....	
7	170656	Brg.	W. D. Brewer.....	309	309	114.7	33.0	8.5	1927	New York, N. Y.....	
8	163027	Brg.	W. D. Dittmar.....	374	374	112.0	28.2	11.5	1906	Kingston, N. Y.....	
9	168993	Brg.	W. E. Hedger.....	485	485	113.0	30.1	13.6	1924	do.....	
10	166538	Brg.	W. E. Maxson.....	945	945	244.8	42.9	10.0	1916	Westlake, La.....	
11	162231	Cnl.	W. F. Cody.....	103	98	96.5	17.6	7.8	1903	Watervliet, N. Y.....	
12	206384	Hrg.	W. H. Bancroft.....	179	179	112.0	26.5	5.6	1911	Winslow, Wash.....	
13	167155	Sew.	W. H. Boner.....	243	243	100.0	30.0	7.0	1918	Everett, Wash.....	
14	169424	Hrg.	W. H. Howne.....	306	306	111.8	33.8	8.8	1925	Tiftonville, N. Y.....	
15	170041	Brg.	W. J. McCormack.....	320	320	112.0	34.1	9.2	1928	Newburgh, N. Y.....	
16	166982	Cnl.	W. J. McCourt.....	117	113	96.6	17.7	8.0	1914	Watervliet, N. Y.....	
17	170586	Brg.	W. J. O'Belne.....	337	337	114.0	33.2	9.2	1919	Brooklyn, N. Y.....	
18	162729	Brg.	W. J. Saylor.....	450	450	187.9	23.8	11.0	1906	Elkton, Md.....	
19	171301	Brg.	W. J. Timberman.....	325	325	114.0	34.1	8.5	1924	Kingston, N. Y.....	
20	166836	Brg.	W. L. Hinkle.....	320	320	112.0	34.1	9.2	1927	Newburgh, N. Y.....	
21	167693	Brg.	W. M. Floring.....	257	257	97.0	25.8	11.1	1910	Kingston, N. Y.....	
22	167353	Brg.	W. S. Alden.....	421	421	113.8	28.9	12.4	1918	do.....	
23	170411	Brg.	W. S. McHenry.....	335	335	112.0	31.1	9.2	1929	Newburgh, N. Y.....	
24	170247	Brg.	W. S. Miller.....	335	335	112.0	34.1	9.2	1928	do.....	
25	166906	Hrg.	W. T. Birney.....	485	485	117.1	30.7	13.0	1917	South Rondout, N. Y.....	
26	165500	Hrg.	W. Fredinand Armstrong.....	382	371	112.0	29.0	12.8	1913	Athens, N. Y.....	
27	169425	Hrg.	W. Frederic Starks.....	306	306	111.8	33.8	8.8	1925	Tottenville, N. Y.....	
28	170070	Sow.	W. Scott Eames.....	358	358	125.0	33.9	9.0	1928	Gildersleeve, Conn.....	
29	80834	Hrg.	Waccamaw.....	349	336	130.4	32.7	11.0	1881	Port Jefferson, N. Y.....	
30	166501	Brg.	Waco.....	242	242	95.2	34.2	8.5	1916	Kingston, N. Y.....	
31	171274	Brg.	Wall Light.....	394	394	119.2	35.9	9.5	1930	Port Richmond, N. Y.....	
32	166281	Brg.	Walter.....	168	168	89.2	29.0	7.0	1901	Rondout, N. Y.....	
33	168707	Sew.	Walter W.....	10	10	56.4	15.4	1.6	1922	Hridgeport, Vt.....	
34	165133	Brg.	Wandercliff.....	399	399	94.9	31.2	8.2	1912	Mariners Harbor, N. Y.....	
35	163447	Brg.	Wanderer.....	369	369	96.0	28.6	13.0	1908	Perth Amboy, N. J.....	
36	166384	Brg.	Wansley.....	697	693	181.0	40.8	10.3	1915	Westlake, La.....	
37	171410	Brg.	Ward.....	12	12	58.0	12.0	2.4	1929	Parkersburg, W. Va.....	
38	63036	Brg.	Warfield.....	144	128	80.0	28.3	7.4	1901	Port Richmond, N. Y.....	
39	170252	Cnl.	Warn Girls, Jr.....	142	142	95.6	17.4	8.5	Unknown.....	
40	171403	Brg.	WARNER COMPANY NO. 1.....	384	384	129.7	34.0	9.7	1930	Wilmington, Del.....	
41	171404	Brg.	WARNER COMPANY NO. 2.....	384	384	129.7	34.0	9.7	1930	do.....	
42	171405	Brg.	WARNER COMPANY NO. 3.....	377	377	129.7	34.0	9.7	1930	do.....	
43	171406	Brg.	WARNER COMPANY NO. 4.....	377	377	129.7	34.0	9.7	1930	do.....	
44	171407	Brg.	Warner Company No. 28.....	282	282	119.8	29.9	7.9	1929	do.....	
45	171408	Brg.	Warner Company No. 29.....	282	282	119.8	29.9	7.9	1929	do.....	
46	171101	Brg.	Warning Light.....	382	382	119.0	36.0	9.7	1927	Port Richmond, N. Y.....	
47	81595	Brg.	Warren.....	283	220	141.4	31.4	8.4	1898	Bath, Me.....	
48	167176	Brg.	Warren.....	320	320	79.9	28.1	7.7	1918	Brooklyn, N. Y.....	
49	162909	Brg.	Warren H. Brown.....	476	476	130.8	30.0	12.6	1905	Perth Amboy, N. J.....	
50	168440	Brg.	Warren W. Clute.....	240	240	101.4	21.5	10.7	1922	Kingston, N. Y.....	
51	171610	Brg.	WARRENDON.....	24	24	60.0	16.0	3.0	1933	Midland, Pa.....	
52	39706	Brg.	Warwick.....	405	405	154.2	23.4	11.0	1914	Elkton, Md.....	
53	219717	Hrg.	WASHINGTON.....	339	339	147.2	20.1	12.0	1920	Newbern, N. C.....	
54	170190	Brg.	Washington II.....	12	12	56.8	11.0	2.4	1928	Rockwood, Tenn.....	
55	171586	Brg.	Washington III.....	13	13	44.2	14.1	2.7	1933	Dayton, Tenn.....	
56	163040	Sow.	Washington No. 3.....	95	95	79.2	24.4	5.8	1906	Seattle, Wash.....	
57	171200	Brg.	Watch Light.....	384	384	119.0	36.0	9.7	1926	Port Richmond, N. Y.....	
58	165007	Brg.	Watercliff.....	406	406	95.7	31.2	8.3	1912	do.....	
59	63030	Hrg.	Water Queen.....	165	165	120.0	28.0	5.6	1900	Leavenworth, Ind.....	
60	171635	Brg.	Watson & Hinkle Ferry No. 5.....	10	10	64.3	12.0	1.5	1933	Newport, Ark.....	
61	170691	Sew.	Wauhalla.....	1,737	1,737	100.2	55.9	4.8	1930	Seattle, Wash.....	
62	216371	Brg.	WAUKESHA.....	2,304	2,177	298.9	44.0	19.7	1918	Wilmington, Del.....	
63	170642	Sew.	Wave.....	17	17	40.1	16.0	3.5	1929	Mount Clemens, Mich.....	
64	169482	Sew.	WAWASSEE.....	328	328	116.0	40.0	7.5	1926	Lorain, Ohio.....	
65	169980	Sew.	Wayneco.....	52	52	54.6	30.0	3.5	1921	River Rouge, Mich.....	
66	164600	Sew.	Weasel.....	18	18	44.6	13.6	3.6	1911	Quadra, Alaska.....	
67	171069	Brg.	Weather Light.....	384	384	119.0	36.0	9.7	1928	Port Richmond, N. Y.....	
68	168390	Sow.	Webster, No. IV.....	39	39	50.3	19.1	4.8	1922	Quadra, Alaska.....	
69	168706	Sew.	Webster V.....	24	24	43.1	16.0	4.1	1923	do.....	

† Formerly barge John Zimmer.

† Formerly barge Gladiolus.

Unrigged Vessels

815

Line No.	Service	Crew	Name of owner	Home port	Address of owner
1	Frt.	1	George L. Hunt.....	New York, N. Y.....	513 Hoyer Street, North Bergen, N. J.
2	Frt.	1	Anthony O'Boyle (N. Y.).....	do.....	15 Moore Street.
3	Frt.	1	Cleary Bros. (N. Y.).....	do.....	116 Broad Street.
4	Drg.	8	Smool Sand and Gravel Corporation (Del.).....	Alexandria, Va.....	3020 K Street NW., Washington, D. C.
5	Drg.	8	do.....	do.....	Do.
6	Drg.	8	do.....	do.....	Do.
7	Frt.	1	Couners Marine Co. (N. Y.).....	New York, N. Y.....	21 West Street.
8	Frt.	1	Elmer A. Keeler, Estate of.....	do.....	Whitestone, L. I., N. Y.
9	Frt.	1	Bernard J. Donovan.....	do.....	621 Delaware Avenue, Kingston, N. Y.
10	Fer.	5	Gulf, Colorado & Santa Fe Ry. Co. (Tex.).....	Galveston, Tex.....	Santa Fe Building.
11	Frt.	1	George C. Donohue.....	Albany, N. Y.....	Whitehall, N. Y.
12	Fsh.	5	First Bank of Cordova (T. A.).....	Juneau, Alaska.....	Cordova, Alaska.
13	Frt.	0	Weyerhaeuser Timber Co. (Wash.).....	Seattle, Wash.....	Tacoma Building, Tacoma, Wash.
14	Frt.	1	New York Trap Rock Corporation (N. Y.).....	New York, N. Y.....	250 Park Avenue.
15	Frt.	1	do.....	do.....	Do.
16	Frt.	1	Edward G. Murray Lighterage & Transportation Co. (N. Y.).....	Albany, N. Y.....	17 State Street, New York, N. Y.
17	Frt.	1	Cleary Brothers (N. Y.).....	New York, N. Y.....	116 Broad Street.
18	Frt.	1	James J. McNally.....	Philadelphia, Pa.....	Bullitt Building.
19	Frt.	1	Cleary Bros. (N. Y.).....	New York, N. Y.....	116 Broad Street.
20	Frt.	1	New York Trap Rock Corporation (N. Y.).....	do.....	250 Park Avenue.
21	Frt.	1	James F. Dwyer.....	Albany, N. Y.....	20 West Strand Street, Kingston, N. Y.
22	Frt.	1	Elmer A. Keeler, Estate of.....	New York, N. Y.....	Whitestone, L. I., N. Y.
23	Frt.	1	New York Trap Rock Corporation (N. Y.).....	do.....	250 Park Avenue.
24	Frt.	1	do.....	do.....	Do.
25	Frt.	1	James McWilliams Blue Line (N. J.).....	do.....	1 Broadway.
26	Frt.	1	Thomas J. Howard.....	do.....	17 Battery Place.
27	Frt.	1	New York Trap Rock Corporation (N. Y.).....	do.....	250 Park Avenue.
28	Frt.	0	New Haven Trap Rock Co. (Conn.).....	New Haven, Conn.....	69 Church Street.
29	Frt.	3	American Agricultural Chemical Co. (Conn.).....	Boston, Mass.....	92 State Street.
30	Frt.	1	Capitol Materials Co. (Del.).....	Washington, D. C.....	2 8 Street SW.
31	Frt.	1	O'Brien Bros. (N. Y.).....	New York, N. Y.....	233 Broadway.
32	Frt.	0	John Maxwell's Sons.....	do.....	51 Chambers Street.
33	Fer.	3	Howard I. Huetsand.....	Burlington, Vt.....	Bridport, Vt.
34	Frt.	1	Simmons-Lee Corporation (N. Y.).....	New York, N. Y.....	44 Whitehall Street.
35	Frt.	1	William F. Hanrahan.....	do.....	1611 Boulevard East, North Bergen, N. J.
36	Frt.	1	Chas. Clarke & Co.....	Galveston, Tex.....	Guaranty Building.
37	Fer.	1	William Payton.....	Pittsburgh, Pa.....	Main Street, New Matamoras, Ohio.
38	Frt.	2	B. & O. R. R. Co. (Md.).....	Baltimore, Md.....	Baltimore and Charles Streets.
39	Frt.	1	Joseph Leonard.....	New York, N. Y.....	1760 Twenty-first Street (B).
40	Frt.	2	Warner Co. (Del.).....	Philadelphia, Pa.....	1616 Walnut Street.
41	Frt.	2	do.....	do.....	Do.
42	Frt.	2	do.....	do.....	Do.
43	Frt.	2	do.....	do.....	Do.
44	Frt.	2	do.....	do.....	Do.
45	Frt.	2	do.....	do.....	Do.
46	Frt.	1	O'Brien Bros. (N. Y.).....	New York, N. Y.....	233 Broadway.
47	Frt.	2	Staples Coal Co. (Mass.).....	Fall River, Mass.....	404 Davol Street.
48	Frt.	1	B. & O. R. R. Co. (Md.).....	Baltimore, Md.....	Baltimore and Charles Streets.
49	Frt.	1	Keeler Transportation Lines (N. Y.).....	New York, N. Y.....	151-17 Sixth Road, Whitestone, L. I., N. Y.
50	Frt.	1	Marine Transit Corporation (N. Y.).....	do.....	17 Battery Place.
51	Fer.	1	George Coss.....	Pittsburgh, Pa.....	Box 715, Short Creek, W. Va.
52	Frt.	1	Southern Transportation Co. (N. J.).....	Philadelphia, Pa.....	Commercial Trust Building.
53	Frt.	1	S. C. Loveland Co. (Del.).....	do.....	181 South Front Street.
54	Pas.	0	J. A. Hagler.....	Chattanooga, Tenn.....	Euclee, Tenn.
55	Pas.	1	do.....	do.....	Do.
56	Frt.	0	W. F. Taylor.....	Tacoma, Wash.....	Mora, Wash.
57	Frt.	1	O'Brien Bros. (N. Y.).....	New York, N. Y.....	233 Broadway.
58	Frt.	1	Simmons-Lee Corporation (N. Y.).....	do.....	44 Whitehall Street.
59	Msc.	1	Roy L. Hyatt.....	Pittsburgh, Pa.....	Lowell, Ohio.
60	Pas.	1	W. S. Hinkle.....	Memphis, Tenn.....	Newport, Ark.
61	Msc.	1	Foss Launch & Tug Co. (Wash.).....	Tacoma, Wash.....	400 Dock Street.
62	Frt.	6	Waukesha Transportation Co. (Del.).....	Mobile, Ala.....	Ohio and Magnolia Streets.
63	Pld.	0	Joy Realty Co. (Mich.).....	Detroit, Mich.....	Penobscot Building.
64	Frt.	6	L. A. Wells Construction Co. (Ohio).....	Cleveland, Ohio.....	Schoenfeld Building.
65	Msc.	1	Waterways Engineering Corporation (Wis.).....	Milwaukee, Wis.....	924 McDonald Street, Green Bay, Wis.
66	Fsh.	0	Booth Salmon Co. (Del.).....	Seattle, Wash.....	Burke Building.
67	Frt.	1	O'Brien Bros. (N. Y.).....	New York, N. Y.....	233 Broadway.
68	Frt.	0	Pyramid Packing Co. (Alaska).....	Juneau, Alaska.....	Sitka, Alaska.
69	Fsh.	0	Lincoln Fisheries (Alaska).....	Ketchikan, Alaska.....	

Unrigged Vessels

Line No.	Official No.	Rig	Name of vessel	Tonnage		Register dimensions			When built	Where built
				Gross	Net	Length	Breadth	Depth		
1	171070	Brg.	Welcome Light.....	384	384	119.0	36.0	9.7	1926	Port Richmond, N. Y.
2	171071	Brg.	Welding Light.....	375	375	119.6	36.0	10.0	1929	Kearney, N. J.
3	171102	Brg.	Welfare Light.....	384	384	119.0	36.0	9.7	1928	Port Richmond, N. Y.
4	170047	Sow.	WELLSTON.....	323	323	116.0	40.0	7.5	1928	Lorain, Ohio.
5	169949	Brg.	Wesley Bellis.....	320	320	112.0	34.1	9.2	1927	Newburgh, N. Y.
6	168416	Brg.	Wesaco No. 1.....	54	44	50.7	25.9	3.4	1922	Wilmington, Calif.
7	163006	Brg.	Wessels.....	282	282	100.0	28.7	9.4	1908	Sleightsburg, N. Y.
8	170657	Brg.	West Branch.....	520	520	104.8	33.0	7.5	1922	Kingston, N. Y.
9	167322	Brg.	West Coast No. 1.....	41	41	48.3	20.5	2.8	1918	Long Beach, Calif.
10	214344	Brg.	Westmoreland.....	1,593	1,418	245.2	41.2	19.6	1916	Bath, Me.
11	171103	Brg.	Western Light.....	294	294	112.0	33.0	8.5	1915	Brooklyn, N. Y.
12	166143	Brg.	WESTERN MARYLAND RAILWAY 10.	1,317	1,317	345.5	41.8	11.0	1921	Elizabeth, N. J.
13	169952	Brg.	Western No. 2.....	18	18	45.4	13.4	4.1	1927	San Francisco, Calif.
14	166537	Brg.	Weston.....	311	311	79.7	28.4	7.2	1916	Brooklyn, N. Y.
15	166396	Brg.	Westport.....	242	235	100.7	34.8	7.4	1916	Wilmington, Del.
16	63038	Brg.	Weverton.....	145	128	80.0	28.5	7.4	1901	Port Richmond, N. Y.
17	171072	Brg.	Wheel Light.....	384	384	119.0	36.0	9.7	1930	do.
18	62965	Brg.	Wheeling.....	132	92	75.0	26.0	7.9	1897	Baltimore, Md.
19	167387	Drq.	Whirlwind.....	736	736	145.0	38.1	9.8	1918	Baldwinsville, N. Y.
20	162329	Brg.	White Ball.....	611	611	130.8	30.0	12.5	1904	Perth Amboy, N. J.
21	164642	Scw.	White Crest No. 1.....	17	17	46.8	13.0	3.4	1911	Anacortes, Wash.
22	165261	Scw.	White Crest No. 3.....	24	24	52.0	14.0	4.0	1913	do.
23	165262	Scw.	White Crest No. 4.....	24	24	52.0	14.0	4.0	1913	do.
24	219059	Brg.	Whitehead.....	1,253	1,137	230.0	37.9	18.8	1919	Rockland, Me.
25	169290	Drq.	White Heron.....	310	307	110.0	34.0	5.9	1925	Baltimore, Md.
26	167332	Brg.	White Mountain.....	501	501	117.2	30.8	13.5	1918	Rondout, N. Y.
27	62944	Brg.	Whitstone.....	291	283	115.7	24.2	11.1	1893	Jersey City, N. J.
28	169684	Brg.	Whitstone.....	219	219	102.1	29.4	8.3	1920	Unknown
29	171316	Brg.	White Swan.....	10	10	66.0	12.2	1.4	1920	St. Francesville, Ill.
30	170512	Brg.	Whitewing.....	11	11	50.6	12.4	2.3	1929	Hogles Ferry, Tenn.
31	63096	Brg.	Wicomoo.....	418	418	193.5	23.8	10.8	1902	Elkton, Md.
32	167738	Scw.	Widgeon.....	91	91	70.2	26.1	5.9	1919	Olympia, Wash.
33	163753	Brg.	Wilbert.....	302	296	110.5	32.6	9.2	1909	Gildersleeve, Conn.
34	168587	Scw.	Willapa No. 1.....	112	112	74.0	28.0	6.3	1923	Aberdeen, Wash.
35	168677	Scw.	Willapa No. 2.....	144	144	80.4	30.0	7.0	1923	Hojulam, Wash.
36	169294	Brg.	William Hanley.....	280	280	103.4	23.1	11.8	1925	Kingston, N. Y.
37	171219	Brg.	Wm. Klehm.....	340	340	115.0	34.4	8.9	1924	do.
38	165649	Cnl.	William Lowery.....	107	99	96.0	17.5	7.8	1914	Whitehall, N. Y.
39	167771	Brg.	William McAlister.....	508	508	115.0	22.0	13.1	1919	Kingston, N. Y.
40	169316	Brg.	William Muller.....	494	487	142.0	39.1	12.6	1925	Los Angeles, Calif.
41	81799	Brg.	Wm. Nottingham.....	1,381	1,381	211.7	42.3	16.5	1902	Hallard, Wash.
42	167680	Brg.	William Roach.....	257	257	97.0	25.8	11.1	1917	Kingston, N. Y.
43	168214	Brg.	William Weightman.....	254	254	106.0	22.5	11.1	1921	Cohoes, N. Y.
44	167879	Brg.	William A. King.....	265	265	108.0	22.5	11.1	1920	Watervliet, N. Y.
45	167196	Brg.	Wm. H. Diggs.....	1,041	979	203.8	38.4	14.1	1913	Solomons, Md.
46	169626	Brg.	William B. Nallen.....	333	333	113.6	33.9	9.3	1926	Kingston, N. Y.
47	162186	Brg.	Wm. C. Moore.....	465	465	123.9	32.0	8.1	1904	Tollenville, N. Y.
48	163786	Brg.	William C. Moore.....	458	458	117.6	29.8	13.1	1909	Kingston, N. Y.
49	169561	Brg.	William D. McCoy.....	320	320	112.0	34.1	9.2	1927	Newburgh, N. Y.
50	169600	Brg.	Wm. E. Cleary.....	594	594	119.5	33.5	14.2	1917	Brooklyn, N. Y.
51	167999	Brg.	William E. Smith.....	446	446	115.5	29.0	12.9	1920	Kingston, N. Y.
52	168051	Brg.	William F. Hanrahan.....	377	377	102.0	28.2	12.5	1920	do.
53	167878	Brg.	William F. Rafferty.....	451	451	112.0	29.0	13.6	1915	do.
54	168407	Brg.	William F. Strang.....	240	240	101.4	21.5	10.7	1922	do.
55	169908	Brg.	William G. Porter.....	478	478	116.7	29.9	12.9	1922	do.
56	163973	Cnl.	Wm. H. Flannery.....	104	98	96.0	17.4	7.6	1915	Waterford, N. Y.
57	164153	Cnl.	William H. Nealer.....	116	110	97.0	17.4	8.0	1910	Fort Ann, N. Y.
58	167781	Brg.	William H. Simons.....	471	471	114.0	30.0	13.1	1919	Kingston, N. Y.
59	170207	Brg.	William I. Huntley.....	335	335	112.0	34.1	9.2	1928	Newburgh, N. Y.
60	170045	Brg.	William J. Fitzgerald.....	320	320	112.0	34.1	9.2	1928	Kingston, N. Y.
61	167778	Brg.	William J. Keane.....	377	377	102.0	28.2	12.5	1919	do.
62	169717	Cnl.	William J. McGaffee.....	259	259	105.8	22.0	11.4	1918	do.
63	169962	Brg.	William J. Mahoney.....	320	320	112.0	34.1	9.2	1927	Newburgh, N. Y.
64	169683	Cnl.	Wm. J. Murray.....	117	113	96.6	17.7	8.0	1914	Watervliet, N. Y.
65	63093	Brg.	Wm. J. Wilson.....	381	381	110.2	28.3	11.5	1903	Brooklyn, N. Y.
66	163667	Brg.	William L. Hooper.....	445	445	186.8	23.8	10.8	1932	Elkton, Md.

1 Formerly dredge Cabbage Island.
 2 Formerly barge Red Hawk.

3 Formerly a schooner Wm. Nottingham.
 6 Norwegian schooner Wm. Nottingham.

Unrigged Vessels

817

Line No.	Serv-ice	Crew	Name of owner	Home port	Address of owner
1	Frt.	1	O'Brien Bros. (N. Y.)	New York, N. Y.	233 Broadway.
2	Frt.	1	do.	do.	Do.
3	Frt.	1	do.	do.	Do.
4	Frt.	6	L. A. Wells Construction Co. (Ohio)	Cleveland, Ohio	Schofield Building.
5	Frt.	1	New York Trap Rock Corporation (N. Y.)	New York, N. Y.	250 Park Avenue.
6	Fsh.	1	Italian Food Products Co. (Calif.)	Los Angeles, Calif.	1607 West Water Street, Long Beach, Calif.
7	Frt.	1	Red Star Towing & Transportation Co. (W. Va.)	New York, N. Y.	21 West Street.
8	Frt.	1	Connors Marine Co. (N. Y.)	do.	Do.
9	Fsh.	1	Ole Hanson	Los Angeles, Calif.	723 Sun Finance Building.
10	Frt.	4	P. F. Martin Barge Corporation (Del.)	Wilmington, Del.	Dover, Del.
11	Frt.	1	O'Brien Bros. (N. Y.)	New York, N. Y.	233 Broadway.
12	Per.	1	Western Maryland R. R. Co. (Md. and Pa.)	Baltimore, Md.	Standard Oil Building.
13	Frt.	4	Frank H. Manaka	San Francisco, Calif.	Box 433, Monterey, Calif.
14	Frt.	1	B. & O. R. R. Co. (Md.)	Baltimore, Md.	Baltimore and Charles Streets.
15	Frt.	1	New York & Cuba Mail Steamship Co. (Me.)	New York, N. Y.	Foot Wall Street.
16	Frt.	2	B. & O. R. R. Co. (Md.)	Baltimore, Md.	Baltimore and Charles Streets.
17	Frt.	1	O'Brien Brothers (N. Y.)	New York, N. Y.	233 Broadway.
18	Frt.	2	B. & O. R. R. Co. (Md.)	Baltimore, Md.	Baltimore and Charles Streets.
19	Drq.	6	Seaboard Sand & Gravel Corporation (N. Y.)	New York, N. Y.	26 Cortlandt Street.
20	Frt.	1	Keeler Transportation Line (N. Y.)	do.	1 Broadway.
21	Fsh.	0	W. F. Helchwein	Juneau, Alaska	Craig, Alaska.
22	Fsh.	0	Salina Packing Co. (Wash.)	Seattle, Wash.	3202 J. C. Smith Building.
23	Fsh.	0	do.	do.	Do.
24	Frt.	3	Eastern Transportation Co. (Del.)	Wilmington, Del.	7 West Tenth Street.
25	Drq.	25	H. C. Huffman Construction Co. (Ohio)	Brunswick, Ga.	Hrisbane Building, Buffalo, N. Y.
26	Frt.	1	Elmer A. Keeler, Estate of	New York, N. Y.	Wilfestone, N. Y.
27	Frt.	1	do.	do.	Do.
28	Frt.	1	Wesley H. Ormerod	Buffalo, N. Y.	289 Blvd Avenue.
29	Per.	1	W. O. Gillespie	Evansville, Ind.	118 North Second Street, Vincennes, Ind.
30	Per.	1	O. L. White	Chattanooga, Tenn.	Empire Building, Knoxville, Tenn.
31	Frt.	2	Robert B. Wathen	Baltimore, Md.	Foot Andre Street.
32	Frt.	0	Peninsular Ry. Co. (Wash.)	Tacoma, Wash.	Shelton, Wash.
33	Frt.	1	Eastern Transportation Co. (Del.)	Wilmington, Del.	7 West Tenth Street.
34	Frt.	0	Willapa Barge Co. (Wash.)	Seattle, Wash.	Raymond, Wash.
35	Frt.	0	do.	do.	Do.
36	Frt.	1	W. F. & R. Boat Builders (N. Y.)	Albany, N. Y.	Kingston, N. Y.
37	Frt.	1	Cleary Brothers (N. Y.)	New York, N. Y.	116 Broad Street.
38	Frt.	1	Stewart J. Dalley	do.	15 Moore Street.
39	Frt.	1	Red Star Towing & Transportation Co. (W. Va.)	do.	21 West Street.
40	Frt.	2	Wilmington Transportation Co. (Calif.)	Los Angeles, Calif.	Catalina Terminal, Wilmington, Calif.
41	Obt.	25	Puget Sound Power & Light Co. (Mass.)	Seattle, Wash.	Stuart Building.
42	Frt.	1	James F. Dwyer	Albany, N. Y.	20 West Strand Street, Kingston, N. Y.
43	Frt.	1	George Weightman	do.	10 Fourth Street, Glens Falls, N. Y.
44	Frt.	1	George F. King	New York, N. Y.	164 Eighty-first Street (B).
45	Frt.	4	Eastern Transportation Co. (Del.)	Wilmington, Del.	Ford Building.
46	Frt.	1	New York Trap Rock Corporation (N. Y.)	New York, N. Y.	250 Park Avenue.
47	Frt.	1	John E. Moore Co. (N. Y.)	do.	17 Battery Place.
48	Frt.	1	Elmer A. Keeler, Estate of	do.	Whitstone, L. I., N. Y.
49	Frt.	1	New York Trap Rock Corporation (N. Y.)	do.	250 Park Avenue.
50	Frt.	0	Cleary Bros. (N. Y.)	do.	116 Broad Street.
51	Frt.	1	do.	do.	Do.
52	Frt.	1	Dwyer Brothers Lighterage	Albany, N. Y.	20 West Strand Street, Kingston, N. Y.
53	Frt.	1	John V. O'Connor	do.	Drawer F, Station R, Kingston, N. Y.
54	Frt.	1	Marine Transit Corporation (N. Y.)	New York, N. Y.	17 Battery Place.
55	Frt.	1	Petrie Transportation Co. (N. Y.)	do.	15 Moore Street.
56	Frt.	1	Charles H. Oliver	do.	Pier 6, East River.
57	Frt.	1	Edgar Noel	Rouses Point, N. Y.	Whitehall, N. Y.
58	Frt.	1	New York Scow Corporation (N. Y.)	New York, N. Y.	120 Broadway.
59	Frt.	1	New York Trap Rock Corporation (N. Y.)	do.	250 Park Avenue.
60	Frt.	1	do.	do.	Do.
61	Frt.	1	Richard Lenahan Co. (N. Y.)	Albany, N. Y.	20 West Strand Street, Kingston, N. Y.
62	Frt.	1	Edward G. Murray Lighterage and Transportation Co. (N. Y.)	do.	17 State Street, New York, N. Y.
63	Frt.	1	New York Trap Rock Corporation (N. Y.)	New York, N. Y.	250 Park Avenue.
64	Frt.	1	Edward G. Murray Lighterage & Transportation Co. (N. Y.)	Albany, N. Y.	17 State Street, New York, N. Y.
65	Frt.	1	William F. Hanrahan	New York, N. Y.	1611 Boulevard East, North Bergen, N. J.
66	Frt.	3	Eastern Transportation Co. (Del.)	Wilmington, Del.	Tenth and Market Streets.

1 Formerly barge (a) Northern No. 11.
 (b) James Sheridan.
 2 Formerly barge Mary A. Dwyer.

3 Formerly canal boat Gerard Archambault.
 4 Formerly barge (a) Edward A. Schlear.
 (b) Agnes A. McNally.

Line No.	Official No.	Rig	Name of vessel	Tonnage		Register dimensions			When built	Where built
				Gross	Net	Length	Breadth	Depth		
				Feet			Feet			
1	170206	Brg.	William S. Gardner	335	335	112.0	34.1	9.2	1928	Newburgh, N. Y.
2	163422	Brg.	William S. Keeler	476	476	130.8	30.0	12.6	1908	Perth Amboy, N. J.
3	165617	Brg.	William T. Hanley	415	415	110.9	29.2	12.5	1912	South Rondout, N. Y.
4	170143	Brg.	William T. Maxwell	335	335	112.0	34.1	9.2	1928	Newburgh, N. Y.
5	170119	Brg.	William V. O'Driscoll	335	335	112.0	34.1	9.2	1928	do
6	63071	Brg.	William V. Polleys	251	245	125.0	23.4	11.0	1902	Wilmington, Del.
7	165439	Brg.	Williams Line No. 21	209	209	99.6	32.2	8.5	1913	Brooklyn, N. Y.
8	165578	Brg.	Williams Line No. 22	206	206	91.1	32.3	8.2	1914	do
9	168348	Brg.	Williams Line No. 38	341	341	112.3	33.9	9.8	1919	Jersey City, N. J.
10	171640	Brg.	William Line No. 57	454	454	121.4	36.1	9.6	1930	Kingston, N. Y.
11	163904	Cnl.	Willie Killian	132	125	92.0	17.5	8.0	1906	Whitehall, N. Y.
12	162056	Cnl.	Willie J. Carbray	101	96	96.5	17.6	7.8	1903	Champlain, N. Y.
13	168203	Brg.	Willis	185	185	90.7	29.1	7.9	1915	Brooklyn, N. Y.
14	169632	Cnl.	Willie McIntyre	107	99	96.0	17.5	7.8	1915	Whitehall, N. Y.
15	165309	Cnl.	Willie A. Shovah	154	97	96.0	17.4	7.5	1913	Waterford, N. Y.
16	166668	Brg.	Wilmington	766	740	205.6	32.0	12.6	1917	Chesapeake City, Md.
17	213363	Brg.	Wilmington	1,371	1,257	228.7	40.0	16.0	1915	Wilmington, Del.
18	63066	Brg.	Wilmot	225	225	121.5	30.6	7.0	1903	Texas City, Tex.
19	171157	Brg.	Wilson	335	335	112.0	34.1	9.2	1931	Newburgh, N. Y.
20	167638	Scw.	Wilson No. 1	41	41	60.0	17.6	4.6	1919	Anacortes, Wash.
21	167639	Sow.	Wilson No. 2	41	41	60.0	17.6	4.6	1919	do
22	171437	Brg.	Wilson Ferry Barge	24	24	60.0	16.0	3.0	1931	Evansville, Ind.
23	164388	Scw.	Win	7	7	32.0	10.0	3.0	1911	Seattle, Wash.
24	63069	Brg.	Winchester	145	128	80.7	28.2	7.4	1903	Port Richmond, N. Y.
25	169408	Brg.	WINDHAM	286	259	123.4	35.5	7.3	1908	Long Beach, Calif.
26	171139	Brg.	Window Light	384	384	119.0	36.0	9.7	1927	Port Richmond, N. Y.
27	171114	Brg.	Wing Light	384	384	119.0	36.0	9.7	1929	do
28	171073	Brg.	Winking Light	384	384	119.0	36.0	9.7	1929	do
29	218673	Brg.	Winnegance	1,327	1,182	231.0	38.5	18.7	1919	Bath, Me.
30	171074	Brg.	Winnib Light	384	384	119.0	36.0	9.7	1927	Port Richmond, N. Y.
31	222869	Brg.	Wisor	1,034	959	202.9	36.1	15.5	1923	do
32	171076	Brg.	Wisdom Light	384	384	119.0	36.0	9.7	1929	do
33	171075	Brg.	Wireless Light	384	384	119.0	36.0	9.7	1928	do
34	162866	Brg.	Wisshukon	400	400	166.2	33.8	10.7	1906	Camden, N. J.
35	188262	Brg.	Wissahickon	351	343	135.0	33.0	8.8	1921	Chester, Pa.
36	213435	Brg.	Willaston	1,378	1,214	230.0	38.2	19.5	1915	Bath, Me.
37	163153	Sow.	Wolverine	406	406	159.3	38.0	8.0	1907	Winslow, Wash.
38	171201	Brg.	Wonder Light	303	303	113.0	33.0	8.7	1912	Unknown
39	165048	Brg.	Woodliff	430	430	98.0	31.3	8.3	1912	Port Richmond, N. Y.
40	166677	Brg.	Woodcraft	190	190	91.0	31.3	7.6	1914	Rondout, N. Y.
41	170039	Brg.	Woodman	248	248	112.2	31.9	7.3	1893	Brooklyn, N. Y.
42	63077	Brg.	Woodmont	304	292	80.0	28.0	7.1	1901	Port Richmond, N. Y.
43	171453	Brg.	WORCO BARGE NO. 1	634	630	135.1	40.1	13.7	1930	Los Angeles, Calif.
44	163503	Brg.	World	198	198	99.8	30.0	7.5	1897	Astoria, N. Y.
45	171140	Brg.	Worthy Light	384	384	110.0	36.0	9.7	1928	Port Richmond, N. Y.
46	168835	Brg.	Wrecking Boat No. 1	40	40	60.0	18.0	3.0	1917	Pittsburgh, Pa.
47	171588	Brg.	WRIGHT NO. 1	269	269	167.0	24.3	9.5	1881	Baltimore, Md.
48	166068	Brg.	Wyandotte	326	326	142.0	22.9	10.8	1924	Milford, Del.
49	169227	Sow.	Y. B. 3	429	429	120.0	40.0	10.0	1925	Seattle, Wash.
50	170230	Sow.	Y. B. 4 (steel)	507	507	140.3	40.0	9.7	1929	do
51	170592	Brg.	Y. B. 5 (steel)	690	690	171.2	44.1	10.3	1930	San Francisco, Calif.
52	170593	Brg.	Y. B. 6 (steel)	690	690	171.2	44.1	10.3	1930	do
53	171246	Brg.	Y. B. 7 (steel)	708	708	175.0	44.0	10.3	1931	do
54	171247	Brg.	Y. B. 8 (steel)	708	708	175.0	44.0	10.3	1931	do
55	210273	Brg.	Yardley (KMVH)	963	876	195.0	35.0	17.6	1912	Noank, Conn.
56	171202	Brg.	Yellow Light	220	220	100.0	31.0	7.8	1906	Unknown
57	166685	Brg.	Yellowstone	219	219	102.1	29.4	8.3	1907	do
58	163131	Brg.	York	494	313	120.0	30.0	7.8	1907	Norfolk, Va.
59	166587	Brg.	Yosemite	236	236	95.0	34.2	8.3	1916	Rondout, N. Y.
60	162044	Brg.	Youghogheny	154	109	80.0	28.2	7.9	1903	Baltimore, Md.
61	168860	Brg.	Youngstown	470	470	100.2	31.2	8.4	1924	Mariners Harbor, N. Y.
62	166162	Brg.	Yulee	286	286	100.0	36.0	9.0	1915	Toltenville, N. Y.
63	168927	Brg.	Yuma	281	281	100.2	34.2	9.5	1924	Bandon, Oreg.
64	169012	Brg.	Zaleski	463	463	100.1	32.2	7.8	1924	Mariners Harbor, N. Y.

1 Formerly barge Bessie Fahy.
 2 Formerly barge Wyandotte.

3 Formerly barge Tripoli.
 4 Formerly barge Seven Brothers No. 4.

Unrigged Vessels

Line No.	Serv-ice	Crew	Name of owner	Home port	Address of owner
1	Frt.	1	New York Trap Rock Corporation (N. Y.).....	New York, N. Y.....	250 Park Avenue.
2	Frt.	1	Keeler Transportation Line (N. Y.).....	do.....	151-17 Sixth Road, Whitestone, L. I., N. Y.
3	Frt.	1	Anthony O'Boyle (N. Y.).....	do.....	15 Moore Street.
4	Frt.	1	New York Trap Rock Corporation (N. Y.).....	do.....	250 Park Avenue.
5	Frt.	1	do.....	do.....	Do.
6	Frt.	1	W. V. Polleys Co. (R. I.).....	Providence, R. I.	East Providence, R. I.
7	Frt.	1	Williams Line (N. Y.).....	New York, N. Y.	59 Pearl Street.
8	Frt.	1	do.....	do.....	Do.
9	Frt.	1	do.....	do.....	Do.
10	Frt.	1	do.....	do.....	Do.
11	Frt.	1	William J. Molyneaux.....	Albany, N. Y.....	108 Albany Avenue, Kingston, N. Y.
12	Frt.	1	George Chatfield.....	New York, N. Y.....	11 Moore Street.
13	Frt.	1	New York & Albany Lighterage Co. (N. Y.).....	do.....	Pier 39, North River.
14	Frt.	1	William McIntyre.....	Albany, N. Y.....	Whitehall, N. Y.
15	Frt.	1	Arthur Surprenant.....	New York, N. Y.....	c/o M. E. Fluncan, 11 Moore Street.
16	Frt.	2	Southern Transportation Co. (N. J.).....	Philadelphia, Pa.....	Commercial Trust Building.
17	Frt.	3	P. Dougherty Co. (Md.).....	Baltimore, Md.....	Hearst Tower Building.
18	Frt.	1	Chas. Clark & Co.....	Galveston, Tex.....	Guaranty Building.
19	Frt.	1	Hudson River Shipyards Corporation (N. Y.).....	New York, N. Y.....	250 Park Avenue.
20	Fsh.	0	Pacific American Fisheries (Del.).....	Seattle, Wash.....	South Bellingham, Wash.
21	Fsh.	0	do.....	do.....	Do.
22	Fer.	1	Wilson Ferry Co. (Ky.).....	Louisville, Ky.....	Owensboro, Ky.
23	Fsh.	0	San Juan Fishing & Packing Co. (Wash.).....	Seattle, Wash.....	Foot Stacy Street.
24	Frt.	2	B. & O. R. R. Co. (Md.).....	Baltimore, Md.....	Baltimore and Charles Streets.
25	Drq.	8	United Equipment Co. (Nev.).....	New York, N. Y.....	Woolworth Building;
26	Frt.	1	O'Brien Bros. (N. Y.).....	do.....	233 Broadway.
27	Frt.	1	do.....	do.....	Do.
28	Frt.	1	do.....	do.....	Do.
29	Frt.	3	Southern Transportation Co. (N. J.).....	Philadelphia, Pa.....	Commercial Trust Building.
30	Frt.	1	O'Brien Bros. (N. Y.).....	New York, N. Y.....	233 Broadway.
31	Frt.	4	P. F. Martin Barge Corporation (Del.).....	Wilmington, Del.....	Dover, Del.
32	Frt.	1	O'Brien Bros. (N. Y.).....	New York, N. Y.....	233 Broadway.
33	Frt.	1	do.....	do.....	Do.
34	Frt.	1	Southern Transportation Co. (N. J.).....	Philadelphia, Pa.....	Commercial Trust Building.
35	Tnk.	2	Gulf Refining Co. (Tex.).....	Port Arthur, Tex.....	Gulf Office Building.
36	Frt.	3	Hampton Roads Coast Barge Corporation (Del.).....	Wilmington, Del.....	Dover, Del.
37	Frt.	1	American-Yukon Navigation Co. (W. Va.).....	Eagle, Alaska.....	Alaska Building, Seattle, Wash.
38	Frt.	1	O'Brien Bros. (N. Y.).....	New York, N. Y.....	233 Broadway.
39	Frt.	1	Simmons-Lee Corporation (N. Y.).....	do.....	44 Whitehall Street.
40	Frt.	1	Chaley Co. (N. Y.).....	do.....	c/o U. S. Lighterage Co., 15 Moore Street.
41	Igt.	4	do.....	do.....	Do.
42	Frt.	2	B. & O. R. R. Co. (Md.).....	Baltimore, Md.....	Baltimore and Charles Streets.
43	Tnk.	2	Western Natural Gasoline Corporation (Nev.).....	Los Angeles, Calif.....	416 West Eighth Street.
44	Frt.	1	P. F. & W. A. Kane (N. Y.).....	New York, N. Y.....	Forty-sixth Street and East River.
45	Frt.	1	O'Brien Bros. (N. Y.).....	do.....	233 Broadway.
46	Frt.	0	Iron City Sand & Gravel Co. (Pa.).....	Pittsburgh, Pa.....	310 Grant Street.
47	Frt.	1	O. S. Wright.....	Elizabeth City, N. C.....	208 Pearl Street.
48	Frt.	2	Pennsylvania Salt Manufacturing Co. (Pa.).....	Philadelphia, Pa.....	Wildener Building.
49	Frt.	0	Young Bros. (Hawaii).....	Honolulu, Hawaii.....	Pier 12, Nuuanu Street.
50	Frt.	1	do.....	do.....	Do.
51	Frt.	1	do.....	do.....	Do.
52	Frt.	1	do.....	do.....	Do.
53	Frt.	1	do.....	do.....	Do.
54	Frt.	1	do.....	do.....	Do.
55	Frt.	3	H. P. Dilkes.....	Philadelphia, Pa.....	308 Chestnut Street.
56	Frt.	1	O'Brien Bros. (N. Y.).....	New York, N. Y.....	233 Broadway.
57	Frt.	1	New York Trap Rock Corporation (N. Y.).....	do.....	250 Park Avenue.
58	Pas.	1	Atlantic Coast Line Railroad Co. (Va.).....	Norfolk, Va.....	Water and Mathews Streets.
59	Frt.	1	Southern Pacific Co. (Ky.).....	New York, N. Y.....	Pier 49, North River.
60	Frt.	2	B. & O. R. R. Co. (Md.).....	Baltimore, Md.....	Baltimore and Charles Streets.
61	Frt.	1	do.....	do.....	Do.
62	Frt.	1	Clyde-Mallory Lines (Me.).....	New York, N. Y.....	Pier 36, North River.
63	Frt.	1	Southern Pacific Co. (Ky.).....	do.....	Pier 49, North River.
64	Frt.	1	B. & O. R. R. Co. (Md.).....	Baltimore, Md.....	Baltimore and Charles Streets.

* Formerly U. S. Light House st. p. Holly.

* Formerly barge A. O. L. No. 11.

YACHTS

[For explanations and abbreviations, see p. 6]

Line No.	Official No.	Signal and radio-call letters	Rig	Name of yacht	Tonnage		Register dimensions			When built	Where built
					Gross	Net	Length	Breadth	Depth		
STEAM YACHTS											
1	204622	KLJF	St. s.	AERA.....	147	100	138.8	15.5	10.3	1907	New York, N. Y.....
2	218248	KLJS	St. s.	Aera.....	100	68	100.6	15.4	8.5	1919	Bristol, R. I.....
3	107697	KLJH	St. s.	AQUIL.....	193	131	127.4	20.0	11.3	1901	South Boston, Mass.....
4	200834	WQBQ	St. s.	ATLANC.....	303	206	144.5	29.6	13.1	1903	Shooters Island, N. Y.....
5	107784	KLJJ	St. s.	AZTEC.....	806	649	221.4	30.0	16.3	1902	Elizabeth, N. J.....
6	137078	KLJK	St. s.	Baroness.....	99	77	100.3	18.9	9.6	1903	Port Jefferson, N. Y.....
7	204435		St. s.	Calypto.....	60	41	89.0	14.2	7.9	1907	Cayuga, N. Y.....
8	201194	KLJM	St. s.	CAPITOLA.....	123	83	137.6	19.5	9.7	1904	Toledo, Ohio.....
9	206194		St. s.	Cayadelta.....	146	83	118.4	18.3	9.9	1909	Boston, Mass.....
10	213590	WLCT	St. s.	CASIANA.....	1,227	551	254.0	33.0	18.0	1908	Greenock, Scotland.....
11	127260		St. s.	Cayadelta.....	39	26	66.7	13.9	7.3	1898	Noank, Conn.....
12	229093	WQDZ	El. s.	CORSAIR.....	2,181	470	300.0	42.6	22.1	1930	Bath, Me.....
13	127179	KLJO	St. s.	COURIER.....	65	44	91.3	15.8	8.5	1897	South Boston, Mass.....
14	220464	KLJP	St. s.	CRESCENT III.....	152	103	136.6	17.2	10.0	1920	Bristol, R. I.....
15	213125	KLJQ	St. s.	CYTHERA.....	602	186	192.2	27.6	16.1	1907	Lelth, Scotland.....
16	221218	KDRR	St. s.	DELPHINE.....	1,255	653	241.7	35.5	17.3	1921	River Rouge, Mich.....
17	136901		St. s.	Eagle.....	49	33	76.2	15.4	4.4	1901	Croton, N. Y.....
18	136385	KLJT	St. s.	EL PRIMERO.....	102	73	111.5	17.8	8.0	1893	San Francisco, Calif.....
19	200588	KLJU	St. s.	Eurenia.....	94	64	97.2	18.0	8.8	1904	Bristol, R. I.....
20	206562	KLJV	St. s.	FALCON.....	310	162	156.5	23.6	12.5	1909	Wilmington, Del.....
21	121082	KLJW	St. s.	FELICIA.....	213	145	144.2	20.1	10.9	1898	Brooklyn, N. Y.....
22	203827	KLJX	St. s.	FLORIDA.....	276	188	163.3	20.4	11.0	1907	New York, N. Y.....
23	231770		St. s.	GORDON.....	140	80	91.2	21.8	10.5	1909	Portland, Oreg.....
24	203973	KLJZ	St. s.	HALCTON.....	161	109	125.5	18.3	11.1	1907	New York, N. Y.....
25	230942	KLKA	St. s.	HERONELLE.....	1,236	840	291.7	36.2	17.1	1911	La Seyne, France.....
26	77266		St. s.	Jean.....	28	19	71.8	10.5	5.6	1897	Bristol, R. I.....
27	206874		St. w.	Kalltan.....	195	135.0	32.0	4.5	1909	Rock Island, Ill.....	
28	203394	KLKB	St. s.	KEITH.....	185	106	123.4	20.0	10.7	1906	Boston, Mass.....
29	161027		St. s.	Kestrel.....	21	14	29.0	12.3	6.2	1892	Charleston, Mass.....
30	161125	KLKO	St. s.	KISMET.....	146	71	117.0	18.5	11.0	1899	Wilmington, Del.....
31	223481	KLKD	St. s.	KOORYONG II.....	164	112	110.6	20.0	10.3	1923	Boston, Mass.....
32	130743	KLKE	St. s.	Laurion.....	62	35	99.2	13.7	7.0	1897	Bristol, R. I.....
33	201777	KLKF	St. s.	Levunter (composite).....	131	89	115.6	17.0	9.0	1905	New York, N. Y.....
34	141742		St. s.	Lockport.....	10	13	46.0	10.8	4.2	1898	Oshkosh, Wis.....
35	205961	KLKG	St. s.	MACHIGONNE.....	195	132	129.4	19.2	10.8	1909	New York, N. Y.....
36	215484		St. s.	Mercer.....	29	19	61.2	12.8	5.3	1917	Seattle, Wash.....
37	214865	KLKI	St. s.	Navette.....	75	51	110.5	14.1	7.0	1917	Bristol, R. I.....
38	200052		St. s.	Osprey.....	32	21	90.0	13.2	6.0	1903	Seattle, Wash.....
39	205761	KLKK	St. s.	Pilgrim.....	18	17	43.9	11.7	6.3	1899	Boston, Mass.....
40	200436	KLKM	St. s.	ROXANA.....	132	74	112.0	17.0	4.5	1903	Racine, Wis.....
41	212974	KLKN	St. s.	SOUTH WIND.....	426	187	173.8	25.1	14.0	1907	Lelth, Scotland.....
42	212423	KLKO	St. s.	STELLARIS.....	339	230	160.0	24.0	12.0	1914	New York, N. Y.....
43	213527	WGEI	St. s.	STRANGER.....	290	160	143.4	22.8	12.6	1915	Boston, Mass.....
44	117022		St. s.	Stroller.....	26	18	75.7	10.6	5.4	1901	Bristol, R. I.....
45	130380	WGFA	St. s.	TRILL.....	158	107	115.4	20.0	9.0	1887	Marcus Hook, Pa.....
46	222336	KLKQ	St. s.	TRILLORA.....	291	198	205.0	18.6	9.8	1912	Scotstown, England.....
47	200641	KLKR	St. s.	UVIRA.....	330	224	135.0	28.0	17.9	1903	Newburgh, N. Y.....
48	228227	WIIDJ	El. s.	VIKING.....	1,300	498	223.8	36.7	15.9	1929	Newport News, Va.....

1 Formerly st. y. ^a Winchester.
 ^b Adroll.
 ^c Carola.
 ^d British st. y. Carola.
 ^e Carola.
 2 Formerly st. y. ^f Martrese.
 ^g Carola.
 ^h Varona.
 ⁱ Elmar.
 ^j Kismet.
 ^k Navette.
 3 Formerly ^l st. y. Atlantic.
 ^m U. S. N. st. s. Atlantic.

4 Formerly st. y. ^a Risa II.
 ^b Donaldo.
 ^c st. y. Caroline.
 5 Formerly ^d U. S. E. C. Gladwin.
 ^e U. S. E. C. General G. J. Lydecker.
 6 Formerly British st. y. Cassandra.
 7 Formerly ^f st. y. Alert.
 ^g st. s. Ajax.
 8 Formerly ^h British st. y. Agawa.
 ⁱ st. y. Agawa.
 9 Formerly st. y. Viking.
 10 Formerly st. y. Lyndonia.
 11 Formerly U. S. Q. M. C. st. s. Capt. Gregory Barrett.

YACHTS

[For explanations and abbreviations, see p. 6]

Line No.	Crew	Horsepower	Name of owner	Home port	Address of owner
1	12	2,000	Barron G. Collier.....	New York, N. Y.	220 West Forty-second Street.
2	7	700	Allen K. Carter.....	do.	Riverhead, L. I., N. Y.
3	8	250	John W. Eddy.....	Seattle, Wash.	6101 Arcade Square.
4	30	250	Gerard B. Lambert.....	New York, N. Y.	Princeton, N. J.
5	45	2,200	Albert C. Burrage.....	Boston, Mass.	55 Ames Building.
6	10	300	Barron G. Collier.....	New York, N. Y.	220 West Forty-second Street.
7	11	500	Paul C. Duke.....	Erie, Pa.	Duke Center, Pa.
8	6	500	Wickes Brothers (Mich.).....	Port Huron, Mich.	Saginaw, Mich.
9	6	300	Benj. L. Cowles.....	Buffalo, N. Y.	500 Ohio Street.
10	40	2,500	Edward L. Doheny.....	Los Angeles, Calif.	Security Building.
11	3	150	Marine Biological Laboratory (Mass.).....	New Bedford, Mass.	Woods Hole, Mass.
12	54	6,000	J. P. Morgan.....	New York, N. Y.	23 Wall Street (off.).
13	9	250	George Warrington.....	Washington, D. C.	3110 Nineteenth Street NW.
14	14	1,500	George Rose.....	New York, N. Y.	342 Madison Avenue.
15	30	1,650	Edith Hale Harkness.....	do.	4 East Sixty-sixth Street.
16	50	3,000	Anna Dodge Dillman.....	Detroit, Mich.	17340 East Jefferson Avenue, Grosse Pointe, Mich.
17	2	175	John J. Slater.....	Savannah, Ga.	R. F. D. Montgomery, Ga.
18	4	250	S. A. Perkins.....	Tacoma, Wash.	301 Perkins Building.
19	8	250	Michael E. Paterno.....	New York, N. Y.	Irvington-on-Hudson, N. Y.
20	21	1,000	Myron C. Taylor.....	do.	16 East Seventieth Street.
21	4	600	J. Ross Collins.....	do.	Larchmont, N. Y.
22	18	800	Barron G. Collier.....	do.	220 West Forty-second Street.
23	3	375	George L. Machris.....	Los Angeles, Calif.	2455 East Twenty-seventh Street, Vernon, Calif.
24	13	350	Erik G. Botke.....	New London, Conn.	Spring Street, Noank, Conn.
25	8	2,200	Frank H. Finucane.....	Providence, R. I.	9 Point Street.
26	1	100	Robert H. Gibson.....	Cape Vincent, N. Y.	Cincinnati, Ohio.
27	12	300	Katherine D. Butterworth.....	Chicago, Ill.	1105 Eighth Avenue, Moine, Ill.
28	16	80	John W. Hubbard.....	Pittsburgh, Pa.	313 Sixth Avenue.
29	2	50	Jean Thomson Fulton.....	New York, N. Y.	Chase National Bank
30	12	700	Herbert Coppel.....	do.	82 William Street.
31	5	450	Kooyong Corporation (Del.).....	Philadelphia, Pa.	Land Title Building.
32	6	250	M. Krouse Klock.....	Cape Vincent, N. Y.	Clayton, N. Y.
33	12	500	William H. Todd.....	New York, N. Y.	25 Broadway.
34	2	15	W. G. Maxoy.....	Milwaukee, Wis.	Oshkosh, Wis.
35	15	600	J. F. Craig.....	Los Angeles, Calif.	905 Atlantic Avenue, Long Beach, Calif.
36	1	75	F. T. Jamieson.....	Seattle, Wash.	4750 University Way.
37	10	500	J. P. Morgan.....	New York, N. Y.	23 Wall Street.
38	3	150	J. M. Colman Co. (Wash.).....	Seattle, Wash.	Colman Building.
39	3	60	Farm and Trades School (Mass.).....	Boston, Mass.	Thompson Island, Mass.
40	10	400	Ray Adams.....	Gloucester, Mass.	31 Park Avenue, Malden, Mass.
41	28	600	South Wind Corporation (N. Y.).....	New York, N. Y.	720 Seventh Avenue.
42	16	1,000	Stalla Ford Schlotman.....	Detroit, Mich.	1020 Ford Building.
43	14	500	Fred F. Lewis.....	Los Angeles, Calif.	Diamond Bar Ranch, Spadra, Calif.
44	4	200	W. H. Soper.....	Pittsburgh, Pa.	Morgantown, W. Va.
45	8	350	Woodruff Warren.....	Annapolis, Md.	Box 334.
46	21	6,000	Solomon R. Guggenheim.....	New York, N. Y.	Port Washington, N. Y.
47	24	230	Jankson K. Derling Expeditions (Ill.).....	Chicago, Ill.	6 North Michigan Avenue.
48	42	2,600	George F. Baker, Jr.....	New York	2 Wall Street.

¹¹ Formerly st. y. Ena] IV.
 {a Nina.
¹¹ Formerly st. y. {b Irene.
 {c Josephine.
¹⁴ Formerly {a st. y. Machigonne.
 {b ol. y. Gypsy.
 {a British st. y. O-We-Ra.
 {b Owers.
¹¹ Formerly {c Alcedo.
 {d Josephine.
 {e Owers.

¹⁰ Formerly st. y. {a Caroline.
 {b Delphine.
¹¹ Formerly st. y. {a Wenonah.
 {b U. S. Navy Wenonah.
 {c Wenonah.
¹¹ Formerly {a st. y. Neala.
 {b st. y. Tech.
¹¹ Formerly a Maryland st. s. Tech.
¹¹ Formerly a Canadian st. y. Grilsee.
¹¹ Formerly st. y. Intrepid.

Line No.	Official No.	Signal and radio-call letters	Rig	Name of yacht	Tonnage		Register dimensions			When built	Where built
					Gross	Net	Length	Breadth	Depth		
STEAM YACHTS—Continued											
1	136800	KLKT	St. s.	WANDERLUST.....	146	99	123.5	18.2	10.1	1900	New York, N. Y.
2	213616	KLKU	St. s.	WHILKAWAY.....	421	225	168.2	24.3	9.6	1915	Philadelphia, Pa.
3	214088	KLKV	St. s.	WINCHESTER.....	411	213	219.6	21.0	11.3	1916	Bath, Me.
4	127502	St. s.	Winona.....	47	32	78.5	14.2	8.3	1901	New York, N. Y.
MOTOR YACHTS											
5	222357	Ga. s.	Aafje.....	29	27	51.7	15.3	7.2	1922	Seattle, Wash.
6	225724	Ga. s.	Aaronella.....	95	76	75.4	17.1	6.8	1926	City Island, N. Y.
7	230253	KLKW	Ol. s.	Abadab.....	34	29	47.5	14.0	6.7	1920	Camden, N. J.
8	229452	KLKX	Ga. s.	Abenaki.....	20	14	45.5	14.5	6.9	1930	Thomaston, Me.
9	214001	KLKY	Ga. s.	Absegami.....	53	42	70.8	18.2	5.7	1916	New York, N. Y.
10	226829	Ga. s.	Acacia.....	30	20	59.5	13.0	5.3	1927	Dorchester, N. J.
11	224857	KLKZ	Ga. s.	Acadia.....	56	53	78.3	16.7	11.0	1925	Oslo, Norway
12	770142	KLLA	Ol. s.	ACANIA.....	305	209	130.9	23.3	12.3	1930	New York, N. Y.
13	221311	Ga. s.	Accomac.....	21	9	53.4	11.0	5.6	1921	Los Angeles, Calif.
14	207648	Ga. s.	Acoma.....	26	24	48.2	15.2	8.0	1910	Friendship, Me.
15	215560	Ga. s.	Acoma.....	30	20	60.0	11.1	5.8	1917	New York, N. Y.
16	107406	Ga. s.	Acushla 2d.....	29	23	54.2	15.2	6.1	1898	Quincy, Mass.
17	228897	Ga. s.	Acushnet.....	52	35	69.7	13.5	6.4	1929	Boston, Mass.
18	230694	KLLB	Ga. s.	Adlare.....	42	31	69.5	16.7	8.5	1911	Chelsea, Mass.
19	222332	Ga. s.	Adelaide.....	17	14	51.9	11.0	4.1	1905	Morris Heights, N. Y.
20	228444	Ga. s.	Adelaide II.....	23	21	45.3	11.7	5.8	1929	Wilmington, Del.
21	213876	Ga. s.	Adelle.....	16	15	40.8	14.0	4.9	1916	San Diego, Calif.
22	231036	Ga. s.	Adelene M.....	18	16	38.0	11.3	5.6	1929	Wilmington, Del.
23	222146	Ga. s.	Adelphi.....	11	8	37.7	11.2	5.5	1911	Vancouver, British Columbia.
24	223374	Ga. s.	Adieu.....	18	12	45.8	10.5	4.4	1923	Trenton, Mich.
25	232846	Ga. s.	Adirondack.....	24	20	42.5	13.8	4.0	1912	Eau Gallie, Fla.
26	213807	WIFW	Ga. s.	Adonis.....	19	18	35.6	10.7	3.6	1910	Menasha, Wis.
27	228159	Ol. s.	A'Dore.....	27	25	66.0	16.0	7.6	1928	Los Angeles, Calif.
28	214098	Ga. s.	Adrenia C.....	17	13	55.7	10.0	5.0	1916	Sibley, Mich.
29	229841	Ga. s.	Adriel.....	19	13	46.3	12.3	7.1	1926	Chester, Conn.
30	211172	Ga. s.	Adroit.....	22	11	54.9	11.9	4.0	1903	Mariners Harbor, N. Y.
31	220433	Ga. s.	Adroit II.....	89	60	103.7	15.0	7.6	1920	Milwaukee, Wis.
32	227876	Ga. s.	Advance.....	29	19	48.5	12.6	6.1	1928	Bayonne, N. J.
33	107565	Ga. s.	Adventure.....	18	18	42.4	12.5	4.9	1900	New Rochelle, N. Y.
34	225284	KLLD	Ol. s.	Adventure.....	57	49	62.0	15.9	9.2	1926	City Island, N. Y.
35	224894	Ga. s.	Advertiser.....	22	16	42.8	12.2	6.4	1925	Mystic, Conn.
36	105909	Ga. s.	Aeolus.....	19	18	40.0	15.3	4.9	1880	New York, N. Y.
37	224406	KLLE	Ga. s.	Aeolus.....	36	31	42.4	15.5	4.2	1925	South Jacksonville, Fla.
38	232621	Ga. s.	Aeolus.....	12	11	33.7	9.3	5.0	1933	Olympia, Wash.
39	111185	Ga. s.	Afen.....	25	23	56.5	17.3	4.8	1898	Solomons, Md.
40	227044	Ga. s.	After You.....	20	14	41.5	12.3	5.8	1927	Milford, Del.
41	220622	Ga. s.	AGAWAM.....	150	102	102.0	19.3	10.2	1920	Boston, Mass.
42	227508	Ga. s.	Agawam III.....	17	11	43.0	11.0	5.0	1928	New York, N. Y.
43	206006	Ga. s.	Agnes.....	36	36	55.0	18.0	3.2	1909	Morehead City, N. C.
44	227389	KLLF	Ga. s.	Agnes.....	13	11	44.0	9.5	4.5	Sallsbury, Md.
45	230734	Ga. s.	Agnes.....	7	7	28.4	8.7	3.0	1918	Norfolk, Va.
46	222059	KLLG	Ga. s.	Agulla.....	23	15	52.2	11.3	5.4	1917	West Lynn, Mass.
47	229651	Ga. s.	Ahmed V.....	17	11	44.0	10.6	5.3	1930	Quincy, Mass.
48	222235	KLLH	Ol. s.	Alde-De-Camp.....	113	77	101.4	18.1	9.2	1922	Boston, Mass.
49	225767	Ga. s.	Aileen III.....	16	10	41.3	11.1	4.9	1925	Bay Head, N. J.
50	218300	Ga. s.	Alla Craig.....	24	15	60.0	10.4	7.0	1907	New York, N. Y.
51	229238	WCEJ	Ol. s.	AJAX.....	218	148	116.6	19.6	9.7	1929	Boston, Mass.
52	220576	Ga. s.	Akbar.....	20	10	55.6	10.3	4.8	1920	East Boothbay, Me.
53	213334	KLLJ	Ga. s.	Akbar.....	25	12	72.2	11.7	5.4	1915	Camden, N. J.

1 Formerly st. y. ^a Elfrida.
 2 Formerly st. y. ^b Swan.
 3 Formerly st. y. Cherokee.
 4 Formerly ga. y. ^a Donaldson.
 5 Formerly ga. y. ^b Marilyn.
 6 Formerly sch. y. ^c Clare.
 7 Formerly sch. y. ^d Comfort.
 8 Formerly sch. y. Advance.

9 Formerly ga. y. ^a Accomac.
 10 Formerly ga. y. ^b Cytheria.
 11 Formerly ga. y. ^a Elsana.
 12 Formerly ga. y. ^b Caroline.
 13 Formerly ga. y. ^a Autocrat.
 14 Formerly U. S. Q. M. C. ga. s. Adelaide.
 15 Formerly British ga. y. Adelphi.

Line No.	Crew	Horsepower	Name of owner	Home port	Address of owner
1	13	400	John K. Tilton.....	Miami, Fla.....	Olympia Building.
2	18	1,500	A. Atwater Kent.....	Philadelphia, Pa.....	4700 Wissahickon Avenue.
3	21	840	Cornelius Vanderbilt.....	New York, N. Y.....	32 Nassau Street.
4	7	140	Frank McCabe.....	Charleston, S. C.....	1114 Rutledge Avenue.
5	3	35	Etta B. Faulding.....	Los Angeles, Calif.....	623 State Street, Santa Barbara, Calif.
6	7	300	Charles M. Parker.....	New York, N. Y.....	40 West Fortieth Street.
7	3	100	Max H. Thurnauer.....	Miami, Fla.....	First National Bank Building, Cincinnati, Ohio.
8	2	40	William H. Dixon.....	New York, N. Y.....	St. James, L. I., N. Y.
9	3	130	M. Alpern.....	Philadelphia, Pa.....	c/o American Engineering Co.
10	3	300	H. H. Wiggins.....	do.....	431 North President Avenue, Lancaster, Pa.
11	7	42	Edsel B. Ford.....	Bar Harbor, Me.....	Grosse Pointe Shores, Mich.
12	8	750	Arthur E. Wheeler.....	New York, N. Y.....	1185 Park Avenue.
13	1	200	John H. Canham.....	Los Angeles, Calif.....	1729 East Ocean Avenue, Long Beach, Calif.
14	2	40	Rochester Folding Box Co. (N. Y.).....	Rochester, N. Y.....	50 Parkview.
15	1	b 300	New York Yacht Launch & Engine Co. (N. Y.).....	New York, N. Y.....	Morris Heights, N. Y.
16	2	27	Wentel Andreas.....	do.....	Hackensack, N. J.
17	4	b 600	Francis D. Bardstow.....	do.....	23 Wall Street.
18	4	40	Allen Tobey.....	do.....	25 Broad Street.
19	1	40	D. C. Curfiss.....	Newport News, Va.....	Lee Hall, Va.
20	2	175	J. D. Chapman.....	Bridgeport, Conn.....	Greenwich, Conn.
21	2	60	Robert Dwight Wilson.....	Los Angeles, Calif.....	Wright Callander Building.
22	1	100	Thomas B. Colby.....	Detroit, Mich.....	9303 East Jefferson Avenue.
23	2	17	Harry B. Lear.....	Seattle, Wash.....	University State Bank.
24	2	400	Webb Jay.....	Miami, Fla.....	Star Island, Miami Beach, Fla.
25	2	45	Charles Lenhardt.....	St. Augustine, Fla.....	General Delivery, Daytona Beach, Fla.
26	2	30	Geo. A. Leecher.....	Milwaukee, Wis.....	Menasha, Wis.
27	2	b 60	Henry T. Hollwedel.....	Los Angeles, Calif.....	337 Twenty-sixth Street, Brentwood Heights, Calif.
28	2	200	Lillian A. Campbell.....	Detroit, Mich.....	190 East Grand Boulevard.
29	2	50	Irving A. Sartorius.....	New York, N. Y.....	61 Broadway.
30	2	37	Florida Railroad and Navigation Corporation (Del.).....	Key West, Fla.....	Everglades, Fla.
31	7	1,600	Frederick W. White.....	New York, N. Y.....	270 Madison Avenue.
32	1	200	Charles F. Wicke.....	do.....	414 East One hundred and second Street.
33	1	10	Henry Killam Murphy.....	do.....	100 East Forty-second Street.
34	3	150	Cornelius V. Whitney.....	do.....	120 Broadway.
35	3	16	Dean Emery.....	do.....	120 Broad Street.
36	2	20	Embury McLean.....	do.....	129 Pierpont Street (B).
37	2	a 75	Island Holding Co. (Fla.).....	Miami, Fla.....	First National Bank Building.
38	1	50	Henry E. Harris.....	Seattle, Wash.....	c/o Olympia Yacht Club, Olympia, Wash.
39	1	60	Thomas H. Barrington.....	New York, N. Y.....	250 Hudson Street.
40	2	130	Samuel W. Ellis.....	do.....	19 Clinton Avenue, Rockville Center, L. I.
41	3	250	Ren. W. Bartram.....	do.....	17 Battery Place.
42	1	130	Guy Vaughan.....	do.....	238 Lewis Avenue, Paterson, N. J.
43	2	20	Samuel H. Collom.....	Philadelphia, Pa.....	School House Lane, Germantown, Philadelphia, Pa.
44	5	38	John C. Groome, Jr.....	do.....	1615 Spruce Street.
45	1	22	Joseph Hutter.....	Seattle, Wash.....	2716 Rucker Avenue, Everett, Wash.
46	2	b 450	William S. Grant, Jr.....	Bath, Me.....	Haverhill, Mass.
47	1	b 160	W. W. Wilson.....	Boston, Mass.....	201 Devonshire Street.
48	7	b 300	F. H. Prince.....	do.....	Ames Building.
49	1	235	James M. Murphy.....	New York, N. Y.....	610 Anderson Avenue, Grantwood, N. J.
50	2	80	James Craig.....	do.....	100 Pelham Road, New Rochelle, N. Y.
51	10	600	John L. Patten.....	Miami, Fla.....	5800 Collins Avenue, Miami Beach, Fla.
52	2	600	Geo. W. C. Drexel.....	Belfast, Me.....	North Islesboro, Me.
53	3	600	Samuel I. Davis.....	New Bedford, Mass.....	North Attleboro, Mass.

¹⁰ Formerly ol. y. Zaca.

¹¹ Formerly ga. y.
 {a Charles W. Kotcher.
 b Betty M. II.
 c U. S. Betty M. II.
 d Betty M. II.

¹² Formerly ga. s. Useppa.

¹³ Formerly ga. s. Frances.

¹⁴ Formerly ga. y. Spinaway.

¹⁵ Formerly ga. y. Ventura.

¹⁶ Formerly ga. s. Retzella.

¹⁷ Formerly ga. y. Boy Scout.

{a Colleen.

¹⁸ Formerly ga. y. {b Ranger.

{c Polinsettia.

¹⁹ Formerly ol. y. Poule D'eau.

{a ga. s. Akbar.

²⁰ Formerly {b U. S. N. ga. s. Akbar.

Line No.	Official No.	Signal and radio-call letters	Rig	Name of yacht	Tonnage		Register dimensions			When built	Where built
					Gross	Net	Length	Breadth	Depth		
MOTOR YACHTS—Continued											
1	233090	WHFM	Ga. s.	Akela III.....	30	24	49.9	12.3	4.7	1934	Boston, Mass.....
2	227845		Ga. s.	Ala.....	17	14	48.9	10.3	5.4	1917	Bayonne, N. J.....
3	215572	KLLK	Ga. s.	Ala II.....	24	22	49.5	11.8	7.6	1915	Weymouth, N.S., Canada
4	207527	KLLM	Ga. s.	ALACRITY.....	101	69	111.0	15.0	9.3	1910	Wilmington, Del.....
5	231388	WKEH	Ol. s.	ALAMO.....	335	176	143.2	23.5	12.4	1932	Camden, N. J.....
6	230849	KLLO	Ga. s.	Alana.....	25	21	49.5	15.2	5.8	1931	City Island, N. Y.....
7	226622		Ga. s.	Alara II.....	24	16	47.8	12.0	5.1	1927	Boston, Mass.....
8	228452	KLLP	Ga. s.	Albacore.....	20	13	40.2	11.5	5.7	1929	Bayonne, N. J.....
9	200279		Ga. s.	Albatross.....	41	17	69.7	13.2	6.7	1903	South Boston, Mass.....
10	232055		Ga. s.	Alabtross.....	22	21	42.9	13.8	8.5	1932	Indian Point, Nova Scotia
11	224445		Ga. s.	Albatross II.....	23	15	48.6	13.0	4.5	1925	Havre de Grace, Md.....
12	225996		Ga. s.	Albarta.....	70	48	74.0	15.1	7.5	1926	New York, N. Y.....
13	229492	KGQI	Ol. s.	Albo.....	120	81	84.7	18.1	9.6	1930	do.....
14	224470		Ga. s.	Alborac.....	22	15	46.5	10.4	5.5	1925	Norfolk, Va.....
15	209305	KLLR	Ol. s.	Alcalda.....	85	57	92.6	15.3	7.8	1911	Port Jefferson, N. Y.....
16	230667		Ga. s.	Alcalde.....	18	15	38.2	10.5	5.1	1931	Seattle, Wash.....
17	226382		Ga. s.	Aleira.....	58	45	60.7	15.5	6.3	1927	New York, N. Y.....
18	231784		Ga. s.	Alcon.....	10	9	28.6	9.2	5.0	1931	Seattle, Wash.....
19	230280		Ga. s.	Aldena.....	21	18	37.5	12.8	5.2	1930	Chicago, Ill.....
20	227158	WPBY	Ol. s.	ALDER.....	2,076	1,140	274.3	28.2	22.0	1928	Wilmington, Del.....
21	228681		Ga. s.	Aldoma.....	20	13	43.5	11.2	6.0	1929	Clason Point, N. Y.....
22	229066		Ga. s.	Alequippa.....	18	15	38.0	11.3	5.5	1929	Wilmington, Del.....
23	215464		Ga. s.	Algonkin.....	19	16	45.0	13.5	5.5	1913	West De Pere, Wis.....
24	220188		Ga. s.	Alhambra III.....	17	11	47.4	11.2	5.0	1908	Bayonne, N. J.....
25	228944		Ga. s.	All Baba.....	33	22	52.0	13.4	5.6	1929	Washington, D. C.....
26	229698		Ga. s.	Allbl.....	18	12	39.0	10.7	4.7	1929	Oxford, Md.....
27	207414	KLLU	Ga. s.	Alice.....	17	16	47.0	12.0	7.0	1910	Boston, Mass.....
28	211178		Ga. s.	Alice.....	26	17	59.6	10.8	5.1	1913	New York, N. Y.....
29	211332	KMSQ	Ga. s.	Alice.....	16	13	51.3	11.2	6.5	1913	do.....
30	224219	KLLV	Ga. s.	Alice.....	20	13	45.8	13.6	5.8	1924	Tottenville, N. Y.....
31	228482		Ga. s.	Alice.....	21	18	42.3	10.8	4.7	1928	Stockton, Calif.....
32	229040		Ga. s.	Alice.....	23	20	44.2	12.6	4.7	1914	Oyster Bay, N. Y.....
33	222845		Ga. s.	Alice D.....	14	13	30.4	11.2	4.0	1920	Bremerton, Wash.....
34	226936		Ga. s.	Alice II.....	26	18	50.4	12.5	5.7	1927	Salisbury, Md.....
35	232603		Ga. s.	Alice II.....	25	22	48.3	11.2	5.9	1933	Port Clinton, Ohio.....
36	229021		Ga. s.	Alice D.....	19	14	43.7	13.6	3.8	1927	Bloxi, Miss.....
37	228249		Ga. s.	Alieia.....	30	24	47.7	13.8	4.5	1928	Morehead City, N. C.....
38	228443		Ol. s.	Alieia II.....	47	32	55.5	15.5	7.7	1929	Red Bank, N. J.....
39	224101		Ol. s.	Alieian.....	167	113	116.7	20.1	10.1	1924	Seattle, Wash.....
40	228659		Ga. s.	Alida.....	47	32	72.4	12.8	6.8	1929	New York, N. Y.....
41	230162		Ga. s.	Alida.....	18	15	44.8	10.7	5.1	1930	Port Clinton, Ohio.....
42	226394		Ga. s.	Aljo IV.....	46	31	58.0	15.5	6.3	1927	Red Bank, N. J.....
43	222210	KMQL	Ga. s.	ALL ALONE.....	212	144	134.9	20.0	9.9	1922	Boston, Mass.....
44	229775		Ga. s.	ALLEGRA.....	28	24	49.3	12.0	4.7	1929	Layden, Netherlands.....
45	205004	KLLX	Ga. s.	Allegro.....	205	139	108.4	20.1	12.4	1908	Essington, Pa.....
46	207779		Ga. s.	Allentown.....	13	11	41.0	9.0	3.7	1910	Seattle, Wash.....
47	218685	KLLY	Ga. s.	Allianda.....	18	12	45.5	12.4	5.2	1910	Toms River, N. J.....
48	225305	KLLZ	Ga. s.	Allon.....	73	68	78.3	14.5	6.5	1926	New York, N. Y.....
49	228594		Ga. s.	Allons.....	19	17	40.7	11.0	5.9	1929	Keyport, N. J.....
50	227563		Ga. s.	Allure.....	36	29	50.5	13.4	6.2	1928	Lynn, Mass.....
51	227717		Ga. s.	Allure.....	8	6	29.5	8.6	3.5	1928	Seattle, Wash.....
52	231002		Ga. s.	Allure.....	20	19	42.0	13.6	7.4	1931	do.....
53	203087	KLMA	Ga. s.	Alma.....	39	26	58.0	14.2	4.0	1906	Port Jefferson, N. Y.....
54	228219		Ga. s.	Alma F.....	56	38	72.4	14.4	6.5	1929	Bay City, Mich.....
55	127770		Ga. s.	Alma F.....	19	11	44.7	13.2	5.3	1903	Wilmington, Calif.....
56	227837		Ga. s.	Almeda.....	20	13	40.2	11.5	5.7	1928	Bayonne, N. J.....
57	232468		Ga. s.	Almeria.....	19	13	43.3	11.5	5.4	1933	Clyde, Calif.....
58	207367	WLCU	Ol. s.	ALPHA.....	659	329	180.1	35.6	17.0	1910	Quincy, Mass.....
59	223096		Ga. s.	Aloha.....	16	13	48.8	10.2	4.7	1919	Bayonne, N. J.....
60	226674		Ga. s.	Aloha.....	18	16	46.8	13.0	6.6	1927	Oakland, Calif.....

1 Formerly ga. y. (a) British ga. y. Margaret O.
 (b) Margaret O.
 (c) Friscilla.
 2 Formerly ga. y. (a) Eclia II.
 (b) Spindrift.
 3 Formerly ga. y. (a) Stave Island.
 (b) Julina.
 4 Formerly na. y.

5 Formerly ga. s. Mohawk.
 (a) Doromar.
 6 Formerly ga. y. (a) Boksar.
 (b) Boksar.
 7 Formerly ol. y. Lamora.
 8 Formerly ga. s. Heather.
 9 Formerly ol. y. Savarona.
 10 Formerly ga. y. Theoplan III.

Line No.	Crew	Horsepower	Name of owner	Home port	Address of owner
1	2	350	Etheibert I. Low	New York, N. Y.	250 Broadway.
2	1	130	R. L. Titus	do.	27 Harrison Street.
3	2	60	Eddie I. Hewson	Buffalo, N. Y.	382 Main Street.
4	7	600	John B. Mallers, jr.	Chicago, Ill.	5 South Wabash Avenue.
5	13	750	L. B. Manning	New York, N. Y.	105 West Adams Street, Chicago, Ill.
6	1	80	Grace Masury	do.	Centre Moriches, N. Y.
7	1	400	C. W. Francis	Toledo, Ohio	1629 Polomac Drive.
8	1	160	Frank R. Hope	Bridgeport, Conn.	Brookside Avenue, Darien, Conn.
9	3	132	John J. Boland	Buffalo, N. Y.	Marine Trust Building.
10	1	40	Otto Haback	New York, N. Y.	94 Indian Trail, Silver Beach, N. Y.
11	2	80	M. Morganelli	Boston, Mass.	204 Main Street, Milford, Mass.
12	3	200	Lawrence Marx	New York, N. Y.	93 Franklin Street.
13	4	400	John Kellogg	do.	141 West Jackson Boulevard, Chicago, Ill.
14	1	60	John J. Atwater	do.	c/o William C. Atwater & Co.
15	8	300	James D. Hedges	do.	c/o American Club, Havana, Cuba.
16	1	90	L. E. Hill	Seattle, Wash.	c/o Post Intelligencer.
17	4	120	New York Yacht Launch & Eng. Co. (N.Y.)	New York, N. Y.	Morris Heights, N. Y.
18	1	72	A. M. Constans	Seattle, Wash.	Seaboard Building.
19	1	40	Michael Nelson	Chicago, Ill.	1005 Belmont Avenue.
20	46	3,000	Gertrude H. Thompson	New York, N. Y.	1081 North Broadway, Yonkers, N. Y.
21	1	140	Walter M. Mason	do.	446 Prospect Avenue, Mount Vernon, N. Y.
22	1	175	Frederick W. Drecktrade	do.	150 Doremus Avenue, Ridgewood, N. J.
23	2	40	John R. Wilde, jr.	Detroit, Mich.	74 Waverly Avenue, Highland Park, Mich.
24	1	35	C. Grecht	Baltimore, Md.	1130 South Sharp Street.
25	1	160	George W. Warren	Washington, D. C.	1212 H Street, N.E.
26	2	600	Charles L. Lehman	New York, N. Y.	50 Broadway.
27	3	40	DeCoursey Fales	do.	151 East Seventy-second Street.
28	1	360	H. L. Mortensen	do.	18 Temple Court (B).
29	2	40	Herbert M. Smith	Boston, Mass.	30 South Street.
30	3	16	Henry Howard	Newport, R. I.	Paradise Avenue.
31	1	600	Ernest Hann	San Francisco, Calif.	1765 California Street.
32	1	100	George H. Duryea, sr.	New York, N. Y.	38 Tooker Avenue, Oyster Bay, L. I., N. Y.
33	1	70	Charles J. Frisbie	Seattle, Wash.	Skinner Building.
34	2	100	William C. Schoettle	Philadelphia, Pa.	Coral and Leetrey Streets.
35	1	300	Oliver True	Sandusky, Ohio	c/o True, Crawford and True, Port Clinton, Ohio.
36	1	100	Lotis Jeanfreau	New Orleans, La.	4015 North Rampart Street.
37	3	65	William Larchar	Providence, R. I.	282 Benefit Street.
38	2	100	William W. Vaughan	Perth Amboy, N. J.	Riverside Drive, Red Bank, N. J.
39	4	600	W. H. Jewett	Seattle, Wash.	Box 665, Eugene, Oreg.
40	4	600	Bertram H. Borden	New York, N. Y.	90 West Street.
41	2	600	Los Feliz Investment Co. (Calif.)	Los Angeles, Calif.	816 West Fifth Street.
42	2	360	Joseph C. Wood	Perth Amboy, N. J.	Little Silver, N. J.
43	10	650	Arrow-Line Co. (Del.)	New York, N. Y.	2160 West One Hundred and Sixth Street, Cleveland, Ohio.
44	2	200	William W. Freschl	do.	330 Fifth Avenue.
45	11	675	Harry M. M. Barstow	Philadelphia, Pa.	14 North Pennsylvania Avenue, Atlantic City, N. J.
46	1	40	Lewis V. Howell	Seattle, Wash.	Issaquah, Wash.
47	2	60	J. W. Canada	Memphis, Tenn.	Exchange Building.
48	6	1,100	George A. Fuller	New York, N. Y.	350 Park Avenue.
49	1	125	William J. Butterfield	Perth Amboy, N. J.	520 East Avenue, Sewaren, N. J.
50	1	100	Gerald D. O'Keefe	Boston, Mass.	370 Beacon Street.
51	1	60	C. W. Harris	Seattle, Wash.	3635 Forty-second Avenue, Northeast.
52	2	10	A. D. Willard, Jr.	do.	1178 Senoma Drive, Altadena, Calif.
53	1	55	Minnie Neefus	New York, N. Y.	Laurel, L. I., N. Y.
54	2	500	Alfred J. Fisher	Detroit, Mich.	1771 Balmoral Drive.
55	2	120	Anna Muller Morgan	Los Angeles, Calif.	2015 De Mille Drive, Hollywood, Calif.
56	1	125	W. P. Whittemore	Boston, Mass.	453 West Roxbury, Parkway.
57	1	60	E. D. Carter	San Francisco, Calif.	Route 2, Concord, Calif.
58	38	825	Arthur Curtiss James	New York, N. Y.	Park Avenue and Sixty-ninth Street.
59	3	80	Benjamin D. Wright	Philadelphia, Pa.	Nineteenth and Chestnut Streets, Chester, Pa.
60	1	20	F. B. Drake	San Francisco, Calif.	Eighth and Parker Streets, Berkeley, Calif.

¹¹ Formerly ga. y. ^a Wistaria.
^b Kathryn F.
¹² Formerly sch. y. Lehua.
¹³ Formerly U. S. N. Schooner No. 2146.
¹⁴ Formerly ga. s. Fleetwood.
¹⁵ Formerly ga. y. Cherrio.

¹⁶ Formerly ga. y. ^a Alida.
^b Victoria Mary.
¹⁷ Formerly ga. y. Zingane II.
¹⁸ Formerly ol. y. Jonathan II.
¹⁹ Formerly ga. y. Vernoa J.
²⁰ Formerly ga. y. Cricket.

Line No.	Official No.	Signal and radio call letters	Rlg	Name of yacht	Tonnage		Register dimensions			When built	Where built
					Gross	Net	Length	Breadth	Depth		
MOTOR YACHTS—Continued											
1	220678		Ga. s.	Aloha.....	13	11	37.8	11.8	6.8	1930	Hialeah, Fla.....
2	230234		Ga. s.	Aloha.....	32	21	53.6	13.6	6.9	1930	Lynn, Mass.....
3	232447		Ga. s.	Aloha.....	17	12	37.7	10.3	4.8	1933	Compton, Md.....
4	226719	KLMO	Ga. s.	Aloma.....	24	16	47.7	12.0	5.6	1927	Quincy, Mass.....
5	226301		Ga. s.	Alondra.....	48	33	64.7	13.6	6.4	1927	do.....
6	226328		Ga. s.	Alondra II.....	44	30	72.0	14.1	6.1	1930	Port Washington, N. Y.....
7	222824		Ga. s.	Alpha.....	26	17	51.9	13.8	5.8	1923	Osterville, Mass.....
8	229676		Ga. s.	Alpha.....	28	24	55.8	15.0	8.6	1930	Greensport, N. Y.....
9	226383	KLMD	Ga. s.	Alraja.....	85	68	77.5	15.0	7.2	1927	New York, N. Y.....
10	231740		Ga. s.	Alreina.....	46	37	71.7	13.5	5.0	1932	Chicago, Ill.....
11	230015		Ga. s.	Alsatia.....	21	19	44.8	10.7	5.1	1930	Port Clinton, Ohio.....
12	228602	KLME	Ga. s.	Alsonel V.....	38	26	53.2	14.2	6.1	1929	Bayonne, N. J.....
13	219972		Ga. s.	Alsu.....	48	32	74.6	12.8	7.0	1920	New York, N. Y.....
14	233204		Ol. s.	Alsumar.....	37	31	69.4	15.6	8.4	1934	Brooklyn, N. Y.....
15	223391		Ga. s.	Alta II.....	31	17	61.0	12.3	4.2	1923	Miami, Fla.....
16	224975		Ol. s.	Alta Rocca.....	96	77	89.5	17.6	6.2	1925	Stamford, Conn.....
17	107529		Ga. s.	Altair.....	31	22	55.9	14.2	11.0	1900	Bristol, R. I.....
18	229740	KLMF	Ga. s.	Altair.....	38	31	54.9	13.0	6.2	1930	Bayonne, N. J.....
19	230027	KLMO	Ol. s.	ALTHEA.....	142	73	96.6	18.6	9.2	1930	Bath, Me.....
20	230943		Ga. s.	Altometh.....	31	21	54.0	12.8	5.3	1931	Bay City, Mich.....
21	222567	KLMI	Ga. s.	ALURA.....	195	151	112.6	20.2	9.2	1922	New York, N. Y.....
22	229638		Ga. s.	Alura II.....	27	18	51.3	12.6	6.2	1919	Quincy, Mass.....
23	230675	WHEK	Ol. s.	ALVA.....	2,265	1,144	249.5	46.2	25.0	1930	Kiel, Gaarden, Germany.....
24	220601	KLMI	Ga. s.	Amadi.....	63	51	76.8	18.5	8.4	1920	Miami, Fla.....
25	229645		Ga. s.	Amadis.....	37	18	55.2	11.3	5.2	1930	Jacksonville, Fla.....
26	213914	KLMI	Ga. s.	Amanda.....	67	63	64.5	15.8	6.6	1916	East Greenwich, R. I.....
27	225648		Ga. s.	Amato.....	37	25	57.4	13.5	4.8	1926	Manitowoc, Wis.....
28	231201		Ga. s.	Amazon.....	20	13	44.4	11.6	5.2	1928	Wilmington, Calif.....
29	229478		Ga. s.	Ambassador.....	25	22	47.0	11.6	5.5	1928	Stockton, Calif.....
30	222073		Ga. s.	Ambassador.....	60	60	92.8	21.0	4.8	1923	Miami, Fla.....
31	222354	KLMI	Ol. s.	Amara.....	261	177	125.9	22.9	11.5	1922	Brooklyn, N. Y.....
32	230498		Ga. s.	Amara II.....	21	19	44.8	10.7	5.1	1931	Port Clinton, Ohio.....
33	232459		Ga. s.	Amerella.....	21	19	41.8	10.7	5.1	1930	do.....
34	224829		Ga. s.	American Boy.....	79	54	104.3	14.9	8.3	1917	Brooklyn, N. Y.....
35	223587	KLMI	Ga. s.	Americus.....	25	19	45.5	15.2	4.1	1924	Miami, Fla.....
36	229075		Ol. s.	Amiga Mia.....	47	32	62.4	14.0	6.5	1929	Sausalito, Calif.....
37	230452		Ga. s.	Amigita.....	22	19	42.7	11.6	5.4	1930	Seattle, Wash.....
38	226652		Ga. s.	Amigo.....	24	16	48.0	11.2	5.6	1927	Wilmington, Del.....
39	222117	KLMO	Ga. s.	Amillo.....	63	71	70.0	17.9	9.2	1922	Camden, N. J.....
40	214162		Ga. s.	Amorilla.....	41	34	68.0	16.5	9.3	1916	Boston, Mass.....
41	203268		Ga. s.	Amorilla.....	34	23	69.0	14.2	4.4	1906	Baltimore, Md.....
42	228898		Ol. s.	Amos Judd.....	19	15	45.2	14.1	5.6	1929	Winthrop, Mass.....
43	232180		Ga. s.	Amron.....	43	35	58.5	14.5	6.6	1933	Bayonne, N. J.....
44	230472		Ga. s.	Amstray.....	24	16	53.7	11.5	6.3	1931	Morris Heights, N. Y.....
45	200020	KLMI	Ga. s.	Amunray.....	31	21	58.5	13.2	6.4	1911	Fort Clinton, Ohio.....
46	226923		Ga. s.	Anabelle.....	40	32	56.3	14.3	3.8	1927	Apalachicola, Fla.....
47	232832	WDFJ	Ga. s.	Anahita.....	16	12	39.6	13.2	4.6	1934	Winthrop, Mass.....
48	226986	KLLW	Ol. s.	Anahita.....	65	44	76.0	15.0	6.5	1930	Camden, N. J.....
49	226590	KLMI	Ol. s.	Anahita.....	164	105	119.0	19.0	9.6	1930	City Island, N. Y.....
50	225739		Ga. s.	Anahita III.....	65	52	77.1	14.0	6.6	1928	do.....
51	221818		Ga. s.	Anson.....	11	9	30.1	9.0	3.9	1932	Seattle, Wash.....
52	226964		Ga. s.	Ansisu.....	38	26	61.0	16.2	7.0	1930	Seaford, Del.....
53	230043		Ga. s.	Anchors Aweigh.....	14	10	39.6	10.5	5.0	1928	Wilmington, Del.....
54	212043		Ga. s.	Andallista.....	14	9	34.4	8.4	4.2	1914	Seattle, Wash.....
55	111331	KLMI	Ga. s.	Andot.....	17	15	44.1	12.3	6.5	1901	Boston, Mass.....
56	228522		Ga. s.	Andrene II.....	18	15	38.0	11.3	5.5	1929	Wilmington, Del.....
57	200307		Ga. s.	Andrew Lee.....	100	51	73.3	18.0	7.0	1933	New York, N. Y.....

1 Formerly ga. y. Ungava.
 2 Formerly ga. y. Maya III.
 3 Formerly ol. y. Lady Nina.
 4 Formerly ga. y. Yannough.
 5 Formerly ga. y. Alta II.
 6 Formerly ga. y. Casco II.
 7 Formerly ol. y. Ramma.
 8 Formerly ga. y. Symphonla.

9 Formerly ga. y. Boomerang IV.
 10 Formerly ga. y. Mini B. III.
 11 Formerly ga. y. Lomado.
 12 Formerly U. S. N. ga. s. Lomado.
 13 Formerly ga. y. Margo.
 14 Formerly ga. y. Cynthia.
 15 Formerly U. S. N. ol. s. S. C. 64.
 16 Formerly ol. s. Demonstrator.

Line No.	Crew	Horsepower	Name of owner	Home port	Address of owner
1	2	12	C. R. Parks.....	Miami, Fla.....	1016 North Dearborn Street, Chicago, Ill.
2	2	175	Parker W. Whittemore.....	Gloucester, Mass.....	Coles Island, Mass.
3	1	40	Robert D. Manning.....	Washington, D. C.....	1106 Vermont Avenue NW.
4	4	330	Joseph E. Doherty.....	Boston, Mass.....	1605 Atlantic Avenue.
5	3	260	Dorothy W. Clowes.....	New York, N. Y.....	East Shore Road, Great Neck, L. L. N. Y.
6	1	550	George C. Smith, Jr.....	do.....	89 Seventh Avenue.
7	2	54	James H. Wakell.....	Boston, Mass.....	243 High Street, Holyoke, Mass.
8	4	75	Alpha Corporation (Del.).....	New York, N. Y.....	123 Greenway North, Forest Hills, L. I., N. Y.
9	4	b 200	Ralph K. Rex.....	Cleveland, Ohio.....	2224 Overlook Road.
10	3	1,000	A. F. Adams.....	New York, N. Y.....	100 West Monroe Street, Chicago, Ill.
11	2	175	Bertrand B. Kahn.....	Cincinnati, Ohio.....	3975 Beechwood Avenue, Rose Hill, Ill.
12	4	250	C. Alan Hudson.....	New York, N. Y.....	61 Broadway.
13	3	b 200	Paul N. Fleming.....	Baltimore, Md.....	Hagerstown, Md.
14	4	65	Dave H. Morris, Jr.....	New York, N. Y.....	Armonk, N. Y.
15	2	32	J. C. Morcock.....	Miami, Fla.....	Biscayne Bank Building.
16	7	300	Sinclair G. Stanley.....	New York, N. Y.....	1125 Milwaukee Avenue, Chicago, Ill.
17	1	50	Albert Lemos.....	Providence, R. I.....	East Providence, R. I.
18	2	250	Charles Lang.....	New York, N. Y.....	1 Grace Court (B).
19	7	400	George W. Berger.....	New Haven, Conn.....	810 Prospect Street.
20	2	400	Thomas Alan Green.....	Port Huron, Mich.....	144 Puritan Avenue, Birmingham, Mich.
21	6	b 550	Elizabeth B. Rumsey.....	New York, N. Y.....	440 Park Avenue.
22	1	b 350	All Metal Products Co. (Del.).....	Detroit, Mich.....	Wyandotte, Mich.
23	45	4,400	W. K. Vanderbilt.....	New York, N. Y.....	Grand Central Terminal.
24	6	b 280	M. Oldshain.....	do.....	2459 Eighty-fifth Street (B).
25	1	b 580	William E. A. Bulkeley.....	Hartford, Conn.....	West Hartford, Conn.
26	2	b 70	John J. Hanson.....	New York, N. Y.....	101 South Street.
27	2	b 260	J. E. Buker.....	Chicago, Ill.....	Railway Exchange Building.
28	1	b 150	Regina C. Hammond.....	San Francisco, Calif.....	1053 Underhills Road, Oakland, Calif.
29	1	b 300	Gustave Wilson.....	do.....	California State Life Building, Sacramento, Calif.
30	1	108	Alex C. Kittel.....	Miami, Fla.....	762 Northeast Seventy-second Street.
31	9	b 450	Louis K. Liggett.....	Boston, Mass.....	Boston, Mass.
32	2	225	Russ J. Christy.....	St. Augustine, Fla.....	Box 306, New Smyrna, Fla.
33	1	175	Robert E. McAllister.....	Miami, Fla.....	8979 Harding Avenue, Miami Beach, Fla.
34	6	200	Ernest LeRoy Paugh.....	New York, N. Y.....	2851 Richmond Terrace, Mariners Harbor, S. L., N. Y.
35	2	70	J. C. Schwartz.....	Miami, Fla.....	140 North Broad Street, Philadelphia, Pa.
36	2	b 650	Edwin Merry.....	San Francisco, Calif.....	596 Potrero Avenue.
37	2	b 140	Clyde Forsythe.....	Los Angeles, Calif.....	520 North Alamsor Street, Alhambra, Calif.
38	1	200	Olive P. Hutton.....	New York, N. Y.....	Lodge Road, Great Neck Hills, N. Y.
39	4	120	Joseph H. Adams.....	do.....	18 Belle Isle, Miami Beach, Fla.
40	6	100	Alexander N. Kemp.....	Los Angeles, Calif.....	c/o California Bank, San Pedro, Calif.
41	3	54	G. W. Forsberg.....	Washington, D. C.....	Eighth and Water Streets Southwest.
42	2	60	Luther W. Turner.....	Boston, Mass.....	Minot, Mass.
43	3	250	Norma B. Ferguson.....	New York, N. Y.....	116 East Fifty-third Street.
44	3	1,050	Phillip Carroll.....	Philadelphia, Pa.....	1017 Mifflin Street.
45	1	60	Great Lakes Boat Building Corporation (Del.).....	Chicago, Ill.....	3250 North Washtenaw Avenue.
46	2	130	H. L. Bendel.....	Apalachicola, Fla.....	R. F. D. No. 1, Tallahassee, Fla.
47	2	45	Frederick G. Dana.....	St. Louis, Mo.....	6238 Southwood Avenue.
48	4	400	Eclyn Realty Corporation (N. Y.).....	New York, N. Y.....	40 Wall Street.
49	9	600	Lewis E. Pierson.....	do.....	300 Park Avenue.
50	3	700	Henry B. Nevins (N. Y.).....	do.....	City Island, N. Y.
51	1	60	George Van Waters.....	Seattle, Wash.....	4102 Fifty-fifth Avenue NE.
52	1	300	Samuel Sloan 2d.....	Bridgeport, Conn.....	Harbor Road, Southport, Conn.
53	1	100	Marle G. Hagerty.....	New York, N. Y.....	112 Stewart Avenue, Garden City, Long Island, N. Y.
54	1	35	H. H. Bothell.....	Seattle, Wash.....	300 East Pike Street.
55	3	15	George D. Hartsborn.....	Salem, Mass.....	131 Atlantic Avenue, Marblehead, Mass.
56	1	175	Jacob N. Cohen.....	New York, N. Y.....	279 Berry Street (B).
57	2	200	Joseph E. Mears.....	Philadelphia, Pa.....	Commerce and Pearl Streets, Bridge-ton, N. J.

¹¹ Formerly ga. y. Bennena.

¹² Formerly ga. y. Luddeco 39.

¹³ Formerly ga. y. Arloma.

¹⁴ Formerly ga. y. ^a Susquehanna.

¹⁵ Formerly ga. y. ^b Armorita.

¹⁶ Formerly ga. y. Jamaha.

¹⁷ Formerly ol. s. All Alone.

^a sloop yacht Ranger.

^b sloop yacht Sakuntala.

²⁰ Formerly ^c sloop yacht Ranger.

^d sloop yacht Dolly.

^e ga. y. Enterprise.

¹¹ Formerly st. y. ^a Aroostook.

^b Carolsine II.

Line No.	Official No.	Signal and radio-call letters	Rig	Name of yacht	Tonnage		Register dimensions			When built	Where built
					Gross	Net	Length	Breadth	Depth		
MOTOR YACHTS—											
Continued											
1	229142		Ga. s.	Andy Pandv	22	15	42.0	11.0	5.7	1929	Keyport, N. J.
2	225514		Ga. s.	Angelica	17	9	45.8	12.4	7.0	1926	Boothbay Harbor, Me.
3	221529		Ga. s.	Anise	14	11	38.1	9.5	4.1	1921	Seattle, Wash.
4	223197		Ga. s.	Anjolee	19	13	49.7	11.5	4.8	1923	Camden, N. J.
5	229985	KLMS	Ga. s.	Ann	25	17	47.5	13.0	6.8	1930	Brooklyn, N. Y.
6	227305		Ga. s.	Ann D. II	20	12	45.5	11.5	4.6	1928	Bliddeford, Me.
7	226762		Ga. s.	Ann Saunders	8	7	31.0	9.1	4.0	1927	Seattle, Wash.
8	224670		Ga. s.	Anna C. IV	31	21	53.0	13.0	6.4	1925	Bayonne, N. J.
9	222177		Ga. s.	Anna F.	31	28	41.1	14.0	4.0	1922	Salisbury, Md.
10	225892		Ga. s.	Annabelle	19	15	45.0	10.5	5.0	1928	Wilmington, Del.
11	231077		Ga. s.	Annabelle II	19	13	43.2	10.6	5.0	1925	Rochester, N. Y.
12	227650		Ga. s.	Annalou	16	13	37.8	11.4	4.5	1928	Seattle, Wash.
13	226743	KLMT	Ga. s.	Anna Marie II	22	18	49.9	12.5	5.7	1916	Bristol, R. I.
14	205347	KLMU	Ga. s.	Anna Marie III	66	42	84.8	15.4	7.0	1908	Boston, Mass.
15	219006		Ga. s.	Anna May	12	11	32.5	9.1	4.8	1919	Winstow, Wash.
16	205536	KLMV	Ga. s.	Anaweta	27	27	51.0	12.5	6.0	1908	East Greenwich, R. I.
17	225936		Ga. s.	Anna C.	40	27	57.2	15.2	7.0	1923	Newport Beach, Calif.
18	225489	KLMW	Ga. s.	Annette	18	12	44.0	10.1	4.8	1922	Atlantic City, N. J.
19	228308	KLMX	Ga. s.	Annette	20	13	40.2	11.5	5.7	1929	Bayonne, N. J.
20	228617		Ga. s.	Annette	30	22	56.2	15.5	8.1	1929	East Boothbay, Me.
21	228330		Ol. s.	Aunmarbea	34	22	53.0	13.2	6.2	1929	Fairhaven, Mass.
22	230500		Ga. s.	Ansantawae	17	14	51.2	11.5	6.9	1931	Boston, Mass.
23	201085	KLMY	Ol. s.	Ansantawae	136	111	108.0	18.5	7.7	1904	Greenport, N. Y.
24	229797	WODK	Ol. s.	Antares	158	46	95.6	22.6	13.2	1930	Essex, Mass.
25	214185		Ga. s.	Antelope	24	18	60.9	10.7	4.8	1916	New York, N. Y.
26	231118		Ga. s.	Antoinette IV	17	12	51.5	11.0	5.0	1917	Morris Heights, N. Y.
27	209885	KLNA	Ga. s.	Anton Dohrn	45	30	66.3	16.7	7.0	1911	Miami, Fla.
28	230638		Ol. s.	Antonia	44	30	60.9	18.4	7.6	1930	Salisbury, Md.
29	231765		Ol. s.	Antonia	68	46	73.0	15.8	7.2	1932	New York, N. Y.
30	210294		Ga. s.	Apache	73	63	90.0	15.2	7.3	1912	Nyack, N. Y.
31	227819	KLNB	Ga. s.	Aphrodite	47	19	67.6	13.3	7.8	1928	Watervliet, N. Y.
32	224264		Ga. s.	Apollo	19	9	51.5	11.0	5.3	1924	Carlstadt, N. J.
33	230581		Ga. s.	Aporose	14	13	39.4	12.0	6.7	1931	Yountington, N. Y.
34	228386		Ol. s.	Aquaria	22	18	43.4	12.2	5.5	1929	Keyport, N. J.
35	222945		Ol. s.	Aquila II	34	29	52.5	12.9	6.0	1934	Brooklyn, N. Y.
36	223929		Ga. s.	Aquila	15	12	43.5	11.9	6.1	1920	New York, N. Y.
37	225175		Ga. s.	Aquila	26	23	47.7	13.0	4.8	1918	Brooklyn, N. Y.
38	228605		Ga. s.	Aquila	22	17	46.8	11.5	6.1	1929	Wilmington, Del.
39	222999	KFBO	Ol. s.	ARA	869	406	195.4	31.1	13.7	1922	Southampton, England
40	228821		Ga. s.	Arah	21	19	44.8	10.7	5.1	1929	Port Clinton, Ohio
41	228518	KLNC	Ga. s.	Aracne	20	13	40.2	11.5	5.7	1929	Bayonne, N. J.
42	226519		Ga. s.	Aradus	25	14	51.0	12.1	5.0	1927	Bliddeford, Me.
43	215279		Ga. s.	Aracno	23	19	53.2	12.0	4.0	1916	Salisbury, Md.
44	226221		Ol. s.	Arguan	78	50	70.1	17.3	9.7	1927	Los Angeles, Calif.
45	229263		Ga. s.	Aranal II	19	6	49.1	11.3	6.0	1926	Mystic Conn.
46	226191	KGDQ	Ol. s.	Araner	147	93	86.8	25.1	11.4	1920	Essex, Mass.
47	205345		Ga. s.	Arapahoe	19	17	46.6	11.7	6.0	1908	Chicago, Ill.
48	230384	WBED	Ol. s.	ARAS	1,332	614	224.0	36.1	19.0	1930	Bath, Me.
49	229382		Ol. s.	Arbutus	48	29	62.8	15.5	6.8	1930	Los Angeles, Calif.
50	225947	KFZL	Ol. s.	ARCADIA	678	251	174.2	27.6	12.8	1926	Newport News, Va.
51	228066		Ga. s.	Arcaillian	42	28	55.4	13.0	7.3	1928	Los Angeles, Calif.
52	227615		Ga. s.	Archwood	29	19	48.5	12.6	6.1	1928	Bayonne, N. J.
53	211777		Ga. s.	Arcturus	23	18	49.0	12.4	5.5	1913	Alton, Ill.
54	225710		Ga. s.	Arcturus	39	27	57.7	14.0	6.1	1926	Bayonne, N. J.
55	229696		Ga. s.	Arcturus	21	17	45.5	14.3	7.3	1930	South Bristol, Me.
56	229013		Ga. s.	Ardagh	26	23	46.8	11.6	5.9	1929	Stockton, Calif.
57	225862		Ga. s.	ARDEA	71	56	78.7	14.5	6.8	1928	New York, N. Y.
58	228404		Ga. s.	Arequilpa	36	25	61.1	14.0	5.9	1927	Sausalito, Calif.
59	209514	KLND	Ga. s.	Argo	76	51	71.5	16.7	8.1	1912	Camden, N. J.
60	225726		Ga. s.	Argo	34	15	57.7	12.6	5.7	1926	East Greenwich, R. I.
61	229639		Ol. s.	ARRO	17	14	38.4	10.6	5.5	1930	Keyport, N. J.
62	223303	KLNE	Ga. s.	Argonaut	35	24	69.0	12.4	5.8	1923	Boston, Mass.
63	227700		Ga. s.	Argonaut	13	11	34.2	9.0	5.3	1928	Marlette, Wash.

1 Formerly ga. y. ^a Edorea.
^b Alborac III.
 2 Formerly ga. y. Mycelina III.
 3 Formerly ga. y. Gesture.
 4 Formerly ga. y. Memory.
^a Miss Virginia.
 5 Formerly ga. y. ^b Banty II.
^c Alberta.
 6 Formerly ga. y. Shada.
 7 Formerly ga. y. Nepenthe II.

8 Formerly ga. y. Quicksilver II.
 9 Formerly ol. y. ^a Ann Della
^b Maribel
 10 Formerly st. y. Watawga.
^a Madge II.
 11 Formerly ga. y. ^b Beaumere II.
^c Ellda.
 12 Formerly ga. y. Teddy R.
 13 Formerly U. S. N. ga. s. No. 5090.

Line No.	Crew	Horsepower	Name of owner	Home port	Address of owner
1	2	400	F. E. Nixon.....	Miami, Fla.	427 Mola Avenue, Fort Lauderdale, Fla.
2	2	15	Paul M. Henry.....	Seattle, Wash.	1118 Fourth Avenue.
3	1	40	J. F. Thompson.....	do.	Box 89, Station 1.
4	2	65	Clarence L. Moyer.....	Philadelphia, Pa.	281 Sycamore Street, Merion, Pa.
5	2	760	Philip Lavinsky.....	Boston, Mass.	64 Queensbury Street.
6	2	140	William Durfee, jr.....	Fall River, Mass.	Central Street.
7	1	25	L. W. Peterson.....	Seattle, Wash.	4800 Fremont Avenue.
8	2	80	John F. Schmidt.....	New York, N. Y.	771 Avenue C, Bayonne, N. J.
9	3	76	John Werner.....	Baltimore, Md.	3408 Gullford Terrace.
10	1	100	J. J. Brown.....	Chicago, Ill.	176 West Adams Street.
11	2	200	Paul Hofer, jr.....	New York, N. Y.	5 West Concourse, Brightwaters, N. Y.
12	1	65	W. E. Dando.....	Seattle, Wash.	522 Fourth Avenue.
13	1	75	Elizabeth G. Biggs.....	Boston, Mass.	608 Gallivan Boulevard.
14	5	140	John W. Biggs.....	do.	60 Marsh Street, Dorchester, Mass.
15	1	60	C. F. Fidler.....	Seattle, Wash.	119 Jackson Street.
16	1	75	H. K. Howerton.....	Washington, D. C.	1816 Twelfth Street NW.
17	2	60	Anne N. Cain.....	Los Angeles, Calif.	5215 South Broadway.
18	1	120	A. B. Merrill.....	Miami, Fla.	Box 1402.
19	1	125	Jeanette K. Wachstein.....	New York, N. Y.	215 Gregory Avenue, West Orange, N. J.
20	2	65	J. Goodwin Hall.....	do.	44 Wall Street.
21	1	150	Paul L. Hald.....	do.	37 Washington Square West.
22	2	35	W. Emerson Barrett.....	Boston, Mass.	1080 Beacon Street, Brookline, Mass.
23	6	400	Wilson Marshall.....	Bridgport, Conn.	Marina Park, Conn.
24	15	320	Edwin M. Chance.....	Philadelphia, Pa.	1401 Arch Street.
25	2	300	Walter Jones.....	New York, N. Y.	310 East Forty-fourth Street.
26	1	300	Vincent Cacace, jr.....	do.	9 Rochelle Terrace, Mount Vernon, N. Y.
27	5	60	Carnegie Institution.....	Washington, D. C.	Sixteenth and F Streets NW.
28	4	100	Ogden M. Edwards, jr.....	Pittsburgh, Pa.	5607 Fifth Avenue.
29	4	180	Frank Feoney.....	Philadelphia, Pa.	708 South Fifty-second Street.
30	6	120	Henry H. Windsor Jr.....	Chicago, Ill.	200 East Ontario Street.
31	3	1,100	John Hay Whitney.....	New York, N. Y.	14 Wall Street.
32	1	60	A. C. Gould.....	do.	1638 Emmons Avenue, Sheepshead Bay (B).
33	1	66	Thomas A. Kelly.....	do.	107 East Seventy-eighth Street.
34	1	60	A. S. Kratz.....	Newport News, Va.	c/o A. S. Kratz Co., Third and Decatur Streets, Richmond, Va.
35	2	360	do.....	do.	do.
36	1	40	Georges Megroz.....	New York, N. Y.	16 East Thirty-fourth Street.
37	2	40	Fred A. Gentzen.....	do.	229 Seamen Avenue.
38	1	b 180	A. Felix duPont.....	Wilmington, Del.	Kennett Pike.
39	34	b2,400	W. K. Vanderbilt.....	New York, N. Y.	Grand Central Terminal.
40	1	190	C. Willard Young, jr.....	do.	122 East Forty-second Street.
41	1	b 125	Edward K. Hardy.....	Detroit, Mich.	6 North Michigan Avenue, Chicago, Ill.
42	2	280	Henry A. Alker.....	New York, N. Y.	415 Lexington Avenue.
43	1	135	Wm. J. O'Meara.....	Baltimore, Md.	4115 Groveland Avenue.
44	10	140	C. W. Smith.....	Los Angeles, Calif.	714 West Tenth Street.
45	1	b 360	Ralph S. Rhoads.....	Miami, Fla.	Miami Beach, Fla.
46	7	b 100	Jack Ford.....	Los Angeles, Calif.	6860 Odin Street.
47	2	27	Adrian A. Walker.....	Chicago, Ill.	7549 Cregier Avenue.
48	30	2,200	Hugh J. Chisholm.....	Portland, Me.	119 Exchange Street.
49	3	120	Roy C. Fatten.....	Los Angeles, Calif.	Kings Lane, Whittier, Calif.
50	23	1,600	Margaret S. Hardwick.....	Boston, Mass.	Brookline, Mass.
51	2	b 260	Arca'y (Wash.).....	Los Angeles, Calif.	Samarkand Ranch, Hollister, Calif.
52	1	200	H. Teller Archibald.....	Miami, Fla.	5333 Collins Avenue, Miami Beach, Fla.
53	1	40	George A. Andrews.....	St. Louis, Mo.	Elsah, Ill.
54	2	188	Allon L. Appleton.....	Boston, Mass.	334 Maple Street, Springfield, Mass.
55	1	60	Philip G. Woodward.....	New Bedford, Mass.	9 West Sixteenth Street, New York, N. Y.
56	1	b 200	E. I. Veitch.....	San Francisco, Calif.	180 Woodland Way, Piedmont, Calif.
57	6	1,000	William Hale Harkness.....	New York, N. Y.	71 East Seventy-first Street.
58	3	b 450	William H. Ford.....	San Francisco, Calif.	704 Market Street.
59	3	100	Powel Crosley, jr.....	Miami, Fla.	Sarasota, Fla.
60	2	450	Wilton Lloyd Smith.....	New York, N. Y.	43 Exchange Place.
61	1	100	Alfred A. Richman.....	do.	20 West Eighty-sixth Street.
62	3	b 180	Everett P. Read.....	New Bedford, Mass.	191 Hawthorn Street.
63	1	40	E. L. Matz.....	Seattle, Wash.	R. R. 3, Ferndale, Wash.

¹⁴ Formerly ga. y. {a Leitch.
b Libra.
c Loleta.
¹⁵ Formerly ga. y. {a Sylvan Harold.
c Kathryn III.
¹⁶ Formerly ol. y. Falth.
¹⁷ Formerly ol. y. Arbutus III.
¹⁸ Formerly ga. s. Marian Alice.

¹⁹ Formerly ga. y. {a Lofterer IV.
b Lefeba.
c Super X.
²⁰ Formerly ga. y. {a Memory.
b Jane.
c Memory II.
²¹ Formerly ga. y. Colonel Rheem.
²² Formerly ga. y. Mogul.
²³ Formerly ga. y. Lanal.
²⁴ Formerly ol. y. Deselet.

Lbrs. No.	Official No.	Signal and radio-call letters	Rlg	Name of yacht	Tonnage		Register dimensions			When built	Where built
					Gross	Net	Length	Breadth	Depth		
MOTOR YACHTS—Continued											
1	225267		Ga. s.	Argosy	41	28	54.4	13.6	7.3	1925	Tacoma, Wash.
2	223921	KLNF	Ga. s.	Argyll	65	50	81.5	19.5	12.0	1924	Essex, Mass.
3	107767	KLNG	Ol. s.	ARIADNE	250	122	110.0	26.0	19.0	1902	Wilmington, Del.
4	201018		Ga. s.	Ariadne	18	17	45.0	12.4	6.1	1904	Bristol, R. I.
5	206207	KLNH	Ga. s.	Ariel	26	22	53.3	11.5	6.2	1909	East Greenwich, R. I.
6	221329		Ga. s.	Ariel	21	9	47.1	14.0	5.9	1921	East Boothbay, Me.
7	225385	KLNI	Ga. s.	Ariel	85	68	77.5	15.0	7.2	1927	New York, N. Y.
8	230602		Ga. s.	Ariel II	21	14	44.8	10.6	6.0	1931	Bristol, R. I.
9	226981		Ga. s.	Aries	17	11	44.2	10.9	5.3	1927	Quincy, Mass.
10	203106		Ga. s.	Aria	25	17	54.6	11.7	5.7	1906	Boston, Mass.
11	224909		Ga. s.	Arleen	20	13	53.5	12.0	5.3	1911	Port Clinton, Ohio
12	228276		Ga. s.	Arlene	13	11	37.1	9.0	4.2	1929	Seattle, Wash.
13	224638		Ga. s.	Arlls	23	16	59.1	10.6	5.2	1925	City Island, N. Y.
14	232678		Ga. s.	Armador	18	16	40.4	10.5	5.2	1931	Stockton, Calif.
15	226806		Ga. s.	Armida	19	19	50.3	12.4	4.9	1930	Crisfield, Md.
16	226834	KLNJ	Ol. s.	ARMINIA	161	62	100.2	21.1	11.2	1930	Camden, N. J.
17	223994		Ga. s.	Armista	39	31	54.5	13.5	5.5	1924	Manitowoc, Wis.
18	230296		Ga. s.	Arna	21	19	42.2	12.7	6.2	1927	Detroit, Mich.
19	227430		Ga. s.	Arnold A.	30	24	51.8	12.0	5.9	1928	Wilmington, Del.
20	222284		Ga. s.	Arro	23	15	42.8	12.5	5.5	1922	Tacoma, Wash.
21	222518	KLNK	Ga. s.	Arrow	22	17	52.0	11.0	4.9	1923	Milwaukee, Wis.
22	226788		Ga. s.	Arrow	55	28	71.4	13.0	6.0	1917	South Boston, Mass.
23	211263		Ga. s.	Arrow II	20	17	45.3	10.5	3.8	1913	Everett, Wash.
24	226816		Ga. s.	Artoams	20	13	47.0	11.2	5.1	1930	Algonac, Mich.
25	226900		Ga. s.	Arthona	29	20	53.0	12.7	4.8	1927	Bay City, Mich.
26	211516	KLNL	Ga. s.	Arundel	16	13	37.0	11.4	4.7	1932	East Greenwich, R. I.
27	227652	WGFB	Ga. s.	Asatams	31	21	61.0	13.1	5.3	1928	Milford, Del.
28	206358	KLNM	Ga. s.	ASOR II	70	48	120.0	12.6	6.6	1908	City Island, N. Y.
29	223185	KLNN	Ol. s.	Asthore	54	46	88.3	18.7	10.8	1902	Fairlie, Scotland
30	228859		Ga. s.	Asthore	18	12	48.8	10.1	5.0	1929	New York, N. Y.
31	214167		Ga. s.	Astareth	21	17	42.2	11.6	5.2	1916	Chicago, Ill.
32	224632	KLNO	Ga. s.	Astrea	19	12	43.9	2.0	6.7	1925	Wiscasset, Me.
33	210053		Ga. s.	Astrild	46	38	69.0	17.2	9.7	1912	Port Chester, N. Y.
34	211831		Ga. s.	Athens	29	19	49.6	12.7	6.5	1913	Nyack, N. Y.
35	225009		Ol. s.	Athor II	66	38	62.7	14.8	6.9	1925	Erie, Pa.
36	222274		Ga. s.	Atica II	15	10	41.9	9.1	5.1	1922	Tacoma, Wash.
37	223264		Ga. s.	Atlantian	33	23	52.8	13.6	6.9	1933	Brooklyn, N. Y.
38	223272	KLNP	Ol. s.	ATLANTIC	198	149	106.8	24.8	10.0	1923	Wilmington, Del.
39	208463	KLNQ	Ga. s.	Atlantis	31	29	60.0	12.6	7.4	1911	Greenport, N. Y.
40	224155		Ga. s.	Atrebor	65	44	92.0	14.5	7.0	1924	New York, N. Y.
41	201092	KLNR	Ga. s.	Atreilla	25	22	46.2	10.7	6.2	1904	Quincy, Mass.
42	220414		Ga. s.	Atrypa	31	14	60.4	13.5	5.6	1920	East Boothbay, Me.
43	228823		Ga. s.	Atrey	17	12	43.5	11.2	5.0	1929	Clason Point, N. Y.
44	232471		Ga. s.	Audace	10	8	29.6	8.6	4.6	1933	Seattle, Wash.
45	230525		Ga. s.	Audacious	17	14	40.1	13.6	8.4	1931	Los Angeles, Calif.
46	229364		Ga. s.	Audlee	43	20	60.0	13.6	6.8	1930	City Island, N. Y.
47	229733		Ga. s.	Audrey	27	18	47.6	12.6	7.8	1930	Fairhaven, Mass.
48	231662		Ga. s.	Audry C. III	52	42	65.3	16.1	6.9	1921	Gulfport, Miss.
49	210439	KLNS	Ga. s.	Augusta	93	74	103.0	16.0	9.3	1912	Harrisburg, Tex.
50	226865		Ga. s.	Augusta	24	16	44.2	13.0	5.4	1927	Milford, Del.
51	228806		Ga. s.	Auriga	44	30	65.6	13.5	5.6	1929	Nepunset, Mass.
52	220679	KLNU	Ga. s.	Ava	209	133	117.2	22.3	8.8	1920	Manchester, Mass.
53	229348	KLNV	Ol. s.	AVALANCHE	373	253	151.5	24.0	12.0	1930	New York, N. Y.
54	230751	KLNW	Ol. s.	AVALON	422	209	103.5	24.1	12.7	1931	Wilmington, Del.
55	204194	KLNX	Ga. s.	Avenger (composite)	34	18	58.0	14.3	9.1	1907	Bristol, R. I.
56	223107	KLNY	Ga. s.	Avenir	32	25	58.0	14.5	9.2	1923	Hosston, Mass.
57	230140		Ga. s.	Averilla	29	26	48.7	12.4	5.5	1930	Seattle, Wash.
58	228590	KLNZ	Ga. s.	Avilan	20	13	40.2	11.5	5.7	1929	Bayonne, N. J.
59	229394		Ga. s.	Avigator	12	10	30.5	9.5	5.1	1930	Seattle, Wash.
60	204268		Ga. s.	Avis	27	19	65.9	10.0	5.0	1903	Bayonne, N. J.
61	205321		Ga. s.	Avls	17	14	48.0	11.0	5.6	1908	Manitowoc, Wis.
62	204345		Ga. s.	Avocet	35	34	61.3	14.8	5.0	1907	Marblehead, Mass.
63	214385		Ga. s.	Avocet	21	20	53.0	16.5	4.3	1916	Nyack, N. Y.
64	231240	WGFO	Ga. s.	Avocette III	25	20	47.6	10.9	6.0	1931	Jacksonville, Fla.

1 Formerly ga. y. {a Argyll.
b Puritan.

1 Formerly {a st. s. Ariadne.
b st. y. Cutty Sark.
c el. y. Mary Pluchot.

1 Formerly sl. y. {a Margaret.
b Zalda.

1 Formerly ga. y. Artmar.

1 Formerly ga. y. Onwego.

6 Formerly ga. y. {a Vldofner.
b Roma.

7 Formerly ga. y. Oheka.

8 Formerly ga. y. {a Omar.
b Shlawassee.
c Nanette.

8 Formerly ga. y. {a Tyro II.
b Adria.

10 Formerly U. S. Navy S. P. 56.

Line No.	Crew	Horsepower	Name of owner	Home port	Address of owner
1	1	80	Edward A. Rich	Tacoma, Wash.	2701 North Junett Street.
2	3	b 50	Alfred H. Morse	Providence, R. I.	86 Montgomery Street, Pawtucket, R. I.
3	12	b 150	Harvey S. Bissel	Los Angeles, Calif.	Box 7, La Crescente, Calif.
4	2	6	Francis S. Williams	New York, N. Y.	27 West Forty-fourth Street.
5	1	b 40	F. V. Killian	Washington, D. C.	518 Thirteenth Street NW.
6	1	25	William J. Ryan	New York, N. Y.	44 Wall Street.
7	3	200	Charles S. Weston	do.	624 Monroe Avenue, Scranton, Pa.
8	1	300	William E. Woodward	do.	77 Oreaton Street, Forest Hills, N. Y.
9	1	150	R. W. Cumming	New Bedford, Mass.	Ram Island, Marlon, Mass.
10	2	100	Phillip B. Perlman	Baltimore, Md.	Munsey Building.
11	1	50	Ada M. Morse	New York, N. Y.	47 Plaza Street (B).
12	1	125	Langdon Chapin Henry	Seattle, Wash.	The Highlands.
13	3	600	R. Livingston Sullivan	Philadelphia, Pa.	1107 Market Street.
14	1	160	A. Botto	San Francisco, Calif.	3743 Webster Street.
15	3	200	Harold S. Swope	Philadelphia, Pa.	1001 Harrison Street.
16	10	600	W. W. Atterbury	do.	Broad Street Station.
17	2	90	W. D. Foreman	Chicago, Ill.	415 Aldine Avenue.
18	1	12	S. J. Tozer	do.	Foot Randolph Street.
19	2	200	Arnold A. Schwartz	Miami, Fla.	4750 North Bay Road, Miami Beach, Fla.
20	1	30	Reuben C. Carlson	Tacoma, Wash.	3935 North Mason.
21	2	b 450	George E. Buzza	Los Angeles, Calif.	2504 West Seventh Street.
22	5	800	William H. Vanderbilt	Newport, R. I.	Portsmouth, R. I.
23	1	60	J. C. Hampe	Seattle, Wash.	112 West Main Street, Centralia, Wash.
24	4	500	Amy Guest	New York, N. Y.	1317 Biscayne Boulevard, Miami, Fla.
25	4	300	Honora H. Hirst	Philadelphia, Pa.	6437 Morris Park Road.
26	1	200	Howard E. Bishop	Providence, R. I.	40 Worth Street, New York, N. Y.
27	4	550	Alfred A. Du Ban	Philadelphia, Pa.	Ventnor, N. J.
28	1	b 600	Ralph Lohnfink	New York, N. Y.	94 Maple Street, West Orange, N. J.
29	10	50	Asthore (N. Y.)	do.	39 East Thirty-ninth Street.
30	1	170	Henry L. Maxwell	do.	37 West Forty-fourth Street.
31	1	30	Edythe Usher	Chicago, Ill.	3253 West Sixty-first Place.
32	1	18	W. Hodman Peabody	Boston, Mass.	70 State Street.
33	6	40	Edwin T. Hufmann	San Francisco, Calif.	Yosemite National Park.
34	2	200	George Bedard	Boston, Mass.	303 Shawmut Avenue.
35	2	100	E. B. Byron	New York, N. Y.	147 East Fiftieth Street.
36	1	100	Guy F. Kelly	Tacoma, Wash.	424 North C Street.
37	2	250	James H. Nunnally	Miami, Fla.	720 Northeast Fifty-seventh Street.
38	0	b 180	Gargantua Co. (Wis.)	New York, N. Y.	41 East Forty-second Street.
39	2	b 35	Marie Dorfuss	do.	Woodside, L. I., N. Y.
40	4	900	Robert C. Graham	Detroit, Mich.	1430 First National Bank Building.
41	3	b 35	W. B. P. Weeks	Salem, Mass.	Beverly, Mass.
42	2	40	Geo. W. C. Drexel	Helfast, Me.	North Islesboro, Me.
43	1	140	Emma M. Townsend	Detroit, Mich.	16895 Linwood Avenue.
44	1	27	Arthur Partee	Seattle, Wash.	1711 Nob Hill Avenue.
45	2	40	Henri W. Trumbull	San Francisco, Calif.	c/o St. Francis Yacht Club.
46	2	340	Bruce Bromley	New York, N. Y.	15 Broad Street.
47	1	175	Herbert E. Easton	Providence, R. I.	255 Hope Street.
48	1	65	E. H. Miller	Pensacola, Fla.	640 North O Street.
49	3	b 200	C. G. Pillot	Houston, Tex.	312 Milan Street.
50	1	130	Edward M. Passano	Baltimore, Md.	1511 North Calvert Street.
51	3	450	Joseph E. Doherty	Boston, Mass.	605 Atlantic Avenue.
52	10	b 145	Pictorial Education Tours (N. Y.)	New York, N. Y.	222 West Thirty-ninth Street.
53	20	1,200	Anson W. Hard	do.	250 Park Avenue.
54	14	1,200	Ogden L. Mills	do.	2 East Sixty-ninth Street.
55	4	25	W. W. Watson, Jr.	Philadelphia, Pa.	1511 Walnut Street.
56	4	b 45	George E. McQueen	Boston, Mass.	27 Kilby Street.
57	1	b 150	F. N. Averill	Seattle, Wash.	54 North Eighth Street, Portland, Oreg.
58	1	b 160	Roy D. Grimmer	New York, N. Y.	242 Fulton Street, Hempstead, N. Y.
59	1	b 72	D. P. Gentry	Seattle, Wash.	2400 Westlake Avenue North.
60	2	50	H. W. Sweet Shipyard & Machine Works (N. Y.)	New York, N. Y.	Greenport, L. I., N. Y.
61	1	40	Leon Hamilton	Miami, Fla.	Chokolaskee, Fla.
62	4	50	Henry L. MacFarland	Boston, Mass.	Beverly, Mass.
63	2	35	Harry Sidney Newcomer	New York, N. Y.	435 East Fifty-seventh Street.
64	1	400	F. W. Voges	do.	Seventeenth Street, Richmond Hill, N. Y.

¹¹ Formerly ga. y. Dorothy.
¹² Formerly ga. y. Alraja II.
¹³ Formerly British schooner Sunshine.
¹⁴ Formerly ga. y. Foxmead.
¹⁵ Formerly ga. y. Heather.
¹⁶ Formerly {a ga. y. Athena.
 {b Runabout.
¹⁷ Formerly ga. y. {a Henrietta III.
 {b Sox II.

¹⁸ Formerly ga. y. Moby Dick.
¹⁹ Formerly ga. y. Eileen.
²⁰ Formerly ga. y. {a Hiawatha.
 {b Pamilla.
²¹ Formerly U. S. Q. M. C. ga. s. O-58.
²² Formerly ga. y. Chechako.
²³ Formerly ga. y. Hathor.

Line No.	Official No.	Signal and radio-call letters	Rig	Name of yacht	Tonnage		Register dimensions			When built	Where built
					Gross	Net	Length	Breadth	Depth		
MOTOR YACHTS—											
Continued											
1	227316		Ga. s.	Awandra II.....	20	17	44.6	10.7	5.2	1928	Port Clinton, Ohio.....
2	224694		Ga. s.	Axon.....	20	14	50.5	12.0	7.5	1925	Bath, Me.....
3	218347		Ga. s.	Ayana.....	17	13	48.4	10.0	5.0	1919	Bayonne, N. J.....
4	201343	KLOA	Ga. s.	AZARA (bronze).....	98	90	94.4	21.3	8.0	1904	Shooters Islands, N. Y.....
5	230801		Ga. s.	Aye-Aye.....	13	11	31.3	9.7	4.7	1931	Everett, Wash.....
6	229667		Ga. s.	Babe.....	11	9	33.0	8.3	4.3	1922	Navy Yard, Portsmouth, Va.....
7	225654	KLOB	Ga. s.	Babede.....	18	12	43.4	12.2	4.3	1926	Atlantic City, N. J.....
8	3479	KLOC	Ga. s.	Baboon.....	19	18	44.5	14.0	8.8	1888	Boston, Mass.....
9	227503		Ga. s.	Babs.....	18	12	48.8	10.1	5.0	1928	New York, N. Y.....
10	225140		Ol. s.	Bacardi.....	17	12	46.0	10.5	5.3	1925	do.....
11	222520		Ga. s.	Badger.....	19	16	38.6	10.6	6.0	1922	Marinette, Wis.....
12	224017		Ga. s.	Bagheera.....	21	16	48.5	14.0	7.6	1924	East Boothbay, Me.....
13	226556		Ga. s.	Balboa.....	18	16	38.0	10.2	6.7	1928	Stockton, Calif.....
14	223572		Ol. s.	Ball.....	30	22	55.0	16.0	7.0	1924	Los Angeles, Calif.....
15	223444		Ga. s.	Balkantrae.....	36	24	59.3	14.3	7.3	1924	Solomons, Md.....
16	228447	KLOD	Ga. s.	Ballyhoo.....	20	13	40.2	11.5	5.7	1929	Bayonne, N. J.....
17	228744	WGFD	Ga. s.	Bambalina III.....	18	12	45.0	10.1	4.6	1920	Stamford, Conn.....
18	228323		Ga. s.	Bamboo.....	21	14	50.7	13.3	4.6	1930	Rock Hall, Md.....
19	229475		Ga. s.	Bamboo.....	16	12	44.8	10.7	5.1	1931	Port Clinton, Ohio.....
20	226388		Ga. s.	Banshee.....	29	20	53.7	12.3	5.6	1927	Quincy, Mass.....
21	222855		Ga. s.	¹⁰ Barbara.....	17	11	48.2	10.0	5.1	1923	New York, N. Y.....
22	211330	KLOE	Ga. s.	Barbara II.....	18	14	45.8	11.0	5.6	1912	Tottenville, N. Y.....
23	228240	KLOF	Ga. s.	Barbara K.....	39	33	50.2	16.2	8.7	1927	South Bristol, Me.....
24	231934		Ga. s.	Barbara V.....	12	10	33.9	9.0	4.2	1925	Tacoma, Wash.....
25	228406		Ga. s.	Barbara Ann.....	24	20	46.6	11.2	5.3	1927	San Francisco, Calif.....
26	228560		Ga. s.	Barbara Lee.....	14	12	38.7	10.3	4.3	1929	Seattle, Wash.....
27	227904		Ol. s.	Barbett.....	85	58	81.8	17.2	7.4	1928	Bay City, Mich.....
28	205636		Ga. s.	¹¹ Barbette.....	12	8	44.5	0.7	3.9	1908	Seattle, Wash.....
29	220262	KLOG	Ga. s.	¹² Barbette.....	34	29	47.5	14.0	6.7	1920	Camden, N. J.....
30	226510	KLOH	Ga. s.	Barbette.....	21	17	44.0	14.8	6.2	1927	Boston, Mass.....
31	230744		Ga. s.	Barkabe.....	21	19	44.8	10.7	5.1	1930	Port Clinton, Ohio.....
32	231569		Ol. s.	Barlovento.....	34	31	57.0	15.5	10.4	1932	Wiscasset, Me.....
33	231812		Ga. s.	Barlovento.....	14	9	36.3	11.1	6.3	1932	Seattle, Wash.....
34	206829	KLOI	Ga. s.	Barracuda.....	30	27	55.7	10.0	5.0	1912	Marblehead, Mass.....
35	223883		Ga. s.	Bavois.....	36	30	57.9	15.7	8.1	1924	Mounton Beach, Mass.....
36	228497		Ga. s.	¹³ Bayou.....	40	27	64.0	12.5	6.2	1929	New York, N. Y.....
37	221472	KLOK	Ga. s.	¹⁴ Bear.....	43	28	67.2	18.1	6.3	1921	Salisbury, Md.....
38	229747		Ol. s.	Beatrice B.....	21	18	46.5	14.4	5.9	1930	Boothbay Harbor, Me.....
39	212148		Ga. s.	Benimero.....	20	13	64.8	10.1	4.8	1914	New York, N. Y.....
40	227385		Ol. s.	¹⁵ BEAUTYREST.....	22	15	54.7	11.3	4.7	1919	Skarsatra, Sweden.....
41	222341		Ga. s.	Bedouin III.....	35	28	46.9	14.5	5.0	1922	Salisbury, Md.....
42	127009		Ga. s.	¹⁶ Bee.....	32	28	64.5	17.5	5.2	1893	Baltimore, Md.....
43	214278	KLOL	Ga. s.	¹⁷ Bee.....	28	19	61.0	13.0	5.6	1916	Lynn, Mass.....
44	229353		Ga. s.	Bee.....	22	19	45.2	10.9	4.9	1930	Stockton, Calif.....
45	220394	KLOM	Ga. s.	¹⁸ Bee-Cee.....	48	43	56.1	16.0	7.2	1920	Camden, N. J.....
46	224184		Ga. s.	Beechwood.....	43	38	62.4	14.1	5.2	1924	Havre de Grace, Md.....
47	231014		Ga. s.	Bee Jay.....	14	13	36.3	9.7	4.4	1931	Seattle, Wash.....
48	232034		Ga. s.	Beeswing III.....	15	10	42.6	11.5	5.0	1932	Port Washington, N. Y.....
49	229005		Ga. s.	Belfred.....	18	16	42.3	11.5	6.1	1929	Seattle, Wash.....
50	206821		Ga. s.	¹⁹ Beluga.....	42	33	73.1	13.9	7.7	1911	Greenport, N. Y.....
51	232496		Ga. s.	Ben Bow.....	21	20	47.2	12.7	8.2	1933	Salisbury, Md.....
52	227004		Ga. s.	²⁰ Benham.....	16	12	43.9	12.0	6.7	1927	East Boothbay, Me.....
53	232674		Ga. s.	Berence.....	21	19	44.8	10.7	5.1	1933	Port Clinton, Ohio.....
54	219106		Ga. s.	Berestha.....	22	12	45.0	11.3	5.6	1916	Chicago, Ill.....
55	228826		Ga. s.	Berganio.....	27	23	43.0	11.5	5.7	1929	Seattle, Wash.....
56	230020		Ga. s.	Bernadine.....	18	12	45.2	12.5	5.9	1930	Brooklyn, N. Y.....
57	223002		Ga. s.	²¹ Bernoma.....	25	16	48.7	13.0	4.8	1918	New York, N. Y.....

¹ Formerly ga. y. Saghaya.

^a ga. y. Azara.

^b British ga. y. Orlole III.

^c ga. y. Lady Mary.

^d ga. y. Wawaloam.

^e British ga. y. Wawaloam.

^f ga. y. Wawaloam.

^g Formerly ga. s. Waldport.

^h U. S. N. ga. s. No. 6310.

ⁱ Formerly ga. y. Egypt.

⁵ Formerly ga. y. ^a Baboon.

^b Mist.

⁶ Formerly ga. y. Recreation.

⁷ Formerly ga. y. Beacon Rock.

⁸ Formerly ^a German ga. s. Pasqualito.

^b ol. s. Pasqualito.

^a Kyrrah.

^b Nnaol.

^c Souris.

^d Conquest.

Line No.	Crew	Horsepower	Name of owner	Home port	Address of owner
1	1	150	Adeline R. Adams.....	Detroit, Mich.....	8100 East Jefferson Avenue.
2	2	10	Lucius R. Eastman.....	Bridgeport, Conn.....	Scarsdale, N. Y.
3	3	60	Estelle Lynn Werner.....	New York, N. Y.....	Seven Oaks, Orienta Point, Mamaro neck, L. I., N. Y.
4	8	90	Hugh M. Matheson.....	Miami, Fla.....	418 South West Second Avenue.
5	1	18	Robert L. McDaniel.....	Seattle, Wash.....	2488 Crestmont Place.
6	1	80	Grace McCord.....	do.....	1000 East Blaine Street.
7	1	300	M. F. Fenton.....	Philadelphia, Pa.....	1942 Germantown Road.
8	2	618	Hugh M. Angleman.....	Los Angeles, Calif.....	c/o Washington Boat Works, Wilmington, Calif.
9	3	170	T. Charlton Henry.....	Philadelphia, Pa.....	Stonehurst, Chestnut Hill.
10	2	360	Allen B. H. McGee.....	Miami, Fla.....	232 Thirty-ninth Street, Miami Beach, Fla.
11	2	625	R. B. Danley.....	Chicago, Ill.....	1312 East Forty-seventh Street.
12	2	25	R. P. Henedict.....	do.....	4201 South Ashland Avenue.
13	1	6200	W. P. Murray.....	San Francisco, Calif.....	801 Lincoln Avenue, San Rafael, Calif.
14	2	650	James H. Monroe.....	do.....	238 Eddy Street.
15	2	60	Boy Scouts of America (N. J.).....	Philadelphia, Pa.....	142 Academy Street, Trenton, N. J.
16	1	160	E. A. Tauchert.....	New York, N. Y.....	500 Fortleth Street (B).
17	1	400	Theodore Pratt.....	do.....	26 Broadway.
18	1	32	Stephen D. Baker.....	do.....	282 Manhattan Avenue.
19	2	175	Gertrude E. Fay.....	Miami, Fla.....	124 Mansur Street, Lowell, Mass.
20	2	400	Robert F. Herrick.....	Boston, Mass.....	1 Federal Street.
21	2	150	John Clarke Kennedy.....	New York, N. Y.....	205 East Forty-second Street.
22	1	650	Alfred H. Turner.....	do.....	556 Fortleth Street (B).
23	1	30	Margaret G. Zimmerman.....	Chicago, Ill.....	430 North Michigan Avenue.
24	1	100	L. R. Van Hoeter.....	Seattle, Wash.....	712 Thirty-sixth Avenue.
25	1	250	Floyd W. Hanchett.....	San Francisco, Calif.....	1538 Burlingame Avenue, Burlingame, Calif.
26	1	85	Hamilton C. Rolfe.....	Seattle, Wash.....	Huge Building.
27	4	200	Leslie Ruwe.....	Detroit, Mich.....	17012 Maumee Grosse Pointe, Mich.
28	2	125	C. J. Macke.....	Seattle, Wash.....	c/o Henry McCleary Timber Co., Shelton, Wash.
29	2	650	Helen S. Ford.....	Washington, D. C.....	Lafayette Hotel.
30	1	65	Levis Bros. Co. (Ill.).....	Toledo, Ohio.....	Alton, Ill.
31	1	360	H. A. Gray.....	Newport News, Va.....	Hayes Store, Va.
32	3	630	Pierre S. du Pont.....	Wilmington, Del.....	Box 303.
33	1	55	J. L. Patton.....	Seattle, Wash.....	64 Marion Street.
34	2	100	Martin Lilgren.....	New York, N. Y.....	22 Monroe Street, Mount Vernon, N. Y.
35	2	20	George N. Tidd.....	Portland, Me.....	30 Church Street.
36	3	6340	C. K. G. Hillings.....	New York, N. Y.....	Santa Barbara, Calif.
37	6	105	John C. Brackenridge.....	do.....	95 Liberty Street.
38	1	30	Dr. Fritz B. Falbot.....	Boston, Mass.....	Brookline, Mass.
39	2	420	Edeard F. Albee.....	New York, N. Y.....	Larchmont, N. Y.
40	2	675	Frank P. Simmen.....	San Francisco, Calif.....	295 Bay Street.
41	1	85	Richard Goldsmith.....	New York, N. Y.....	36 West Sixty-ninth Street.
42	1	75	H. D. Baldwin.....	Cape Charles, Va.....	Chesapeake, Va.
43	2	200	W. H. Varley.....	New York, N. Y.....	179 South Broadway.
44	1	6400	Frank McCord.....	San Francisco, Calif.....	465 Magellan Avenue.
45	4	670	David G. Joyce.....	Miami, Fla.....	1839 Brickell Avenue.
46	3	70	H. Yale Dolan.....	Baltimore, Md.....	1900 Rittenhouse Square, Philadelphia, Pa.
47	1	100	J. H. Snively.....	Seattle, Wash.....	1232 Medical & Dental Building.
48	2	500	Paul Moore.....	New York, N. Y.....	48 Wall Street.
49	2	125	Katherine Sutherland.....	Los Angeles, Calif.....	2639 North Vermont Avenue.
50	4	160	Walter N. Vance.....	New Bedford, Mass.....	260 West Fourteenth Street, Chicago, Ill.
51	2	40	Joseph J. Butler.....	Chicago, Ill.....	1103 Keystone Avenue, River Forest, Ill.
52	2	25	John A. Sweetser.....	New York, N. Y.....	Rye, N. Y.
53	1	200	Frederick C. Peters.....	St. Louis, Mo.....	7200 Waterman Avenue.
54	1	32	Frank J. E. Braband.....	Chicago, Ill.....	601 Wrightwood Avenue.
55	1	100	Joseph P. Tarole.....	Portland, Ore.....	435 Burnside Street.
56	2	1,162	Ralph Meade.....	Newark, N. J.....	94 Washinton Road, Sayreville, N. J.
57	8	24	Dr. Charles B. Whittle.....	Baltimore, Md.....	1279 William Street.

¹⁰ Formerly ga. y. La Dicha.
¹¹ Formerly ga. y. Three Star.

{a Tosca.
¹² Formerly ga. y. {b Dorothy,
 {c Alleen II.

¹³ Formerly ga. y. Red Wing.

¹⁴ Formerly ga. y. Milsos.

¹⁵ Formerly ol. y. {a Swedish Yacht Polar II,
 {b Madhatter.

¹⁶ Formerly sch. Carrie Moore.

¹⁷ Formerly ga. s. Nirvana II.

{a Cyrene.

¹⁸ Formerly ga. s. {b Anrl,
 {c Surdna II.

¹⁹ Formerly ga. y. Javlots.

²⁰ Formerly ga. y. Desires.

²¹ Formerly ga. y. Widageon.

²² Formerly U. S. N. launch 5068.

Line No.	Official No.	Signal and radio-call letters	Rlg	Name of yacht	Tonnage		Register dimensions			When built	Where built
					Gross	Net	Length	Breadth	Depth		
MOTOR YACHTS—											
Continued											
1	228428		Ga. s.	Bernora	25	17	46.5	12.0	5.6	1929	Miami, Fla.
2	3588		Ga. s.	Beronda	17	15	47.1	9.1	5.2	1893	Camden, N. J.
3	223049	KLOO	Ga. s.	Berto	69	59	64.3	16.5	7.9	1923	do.
4	226310	KLOP	Ga. s.	Beryl	39	34	57.0	14.3	6.3	1918	New Berlin, Fla.
5	225963		Ga. s.	Bessie C.	24	16	51.7	12.4	6.1	1926	Point Pleasant, N. J.
6	226756		Ga. s.	Bess Emily III.	45	35	59.5	13.6	6.3	1929	Chicago, Ill.
7	225461		Ga. s.	Beth	35	30	48.8	12.8	6.1	1926	Seattle, Wash.
8	207586		Ol. s.	Bethulla	28	24	55.4	12.1	6.2	1910	Boston, Mass.
9	226700		Ga. s.	Bets	18	15	44.8	10.7	6.1	1930	Port Clinton, Ohio.
10	233199		Ga. s.	Betsee III.	23	19	41.0	11.8	6.9	1934	Brooklyn, N. Y.
11	226709		Ga. s.	Betsey II.	36	24	52.7	15.0	6.7	1927	Chesapeake City, Md.
12	227426		Ga. s.	Betsy B.	18	14	39.5	11.1	4.9	1928	Seattle, Wash.
13	224951		Ga. s.	Betsy L. II.	70	65	72.5	15.0	6.8	1925	New York, N. Y.
14	225216		Ga. s.	Bettiebob	19	17	45.7	10.1	4.7	1925	Vegesack, Germany
15	229476		Ga. s.	Bettis	21	14	46.0	11.2	5.1	1930	Clason Point, N. Y.
16	202359	KLOR	Ga. s.	Betty	54	36	64.0	18.8	9.3	1905	Tottenville, N. Y.
17	227736		Ga. s.	Betty B.	12	11	34.7	8.3	4.0	1928	Seattle, Wash.
18	232519		Ga. s.	Betty B.	14	13	36.0	9.1	3.0	1933	Tacona, Wash.
19	226480		Ga. s.	Betty M.	23	15	40.6	12.0	2.5	1927	Louisville, Ky.
20	220667	KDTF	Ga. s.	Betty R.	51	34	77.0	13.3	6.7	1920	New York, N. Y.
21	227368		Ga. s.	Bettybelle	12	10	34.0	8.8	4.9	1925	Seattle, Wash.
22	231838		Ga. s.	Betty Jo.	17	15	39.7	10.8	3.9	1916	New York, N. Y.
23	232936		Ga. s.	Betty-Mae.	8	6	29.8	8.6	4.1	1933	Seattle, Wash.
24	229124		Ga. s.	Bettye Lou.	14	12	37.5	10.3	5.1	1929	Keyport, N. J.
25	229944		Ol. s.	Beulah T.	50	34	56.6	17.5	7.3	1930	Port Arthur, Tex.
26	229110		Ga. s.	Bicoba	44	42	55.9	16.2	3.0	1920	Seaford, Del.
27	223629		Ga. s.	Bidgee	28	19	60.5	10.5	6.9	1924	New York, N. Y.
28	229663	WQFE	Ga. s.	Bidgee	29	19	48.5	12.6	6.1	1930	Bayonne, N. J.
29	229980	KLOU	Ol. s.	Brood	213	104	117.7	20.0	9.3	1930	Bath, Me.
30	227863		Ga. s.	Bielda	28	19	46.8	13.4	5.2	1928	Bay City, Mich.
31	222093	KLOV	Ga. s.	Big Ben	89	45	104.3	14.0	8.3	1917	Annapolis, Md.
32	223973	KLOW	Ga. s.	Big Bill	41	26	60.7	16.6	9.0	1924	Chicago, Ill.
33	222409		Ga. s.	Billie Boy	19	17	43.7	13.5	4.3	1922	Delair, N. J.
34	224254	KLOX	Ol. s.	Billy II.	20	13	45.8	13.6	5.8	1924	Tottenville, N. Y.
35	232029		Ga. s.	Billybob	13	8	35.7	9.5	4.5	1930	Seattle, Wash.
36	225148		Ga. s.	Billy Junior	31	21	53.0	13.0	6.4	1925	Bayonne, N. J.
37	226781	KLOY	Ga. s.	Blima IV	21	18	43.6	11.5	4.9	1927	Camden, N. J.
38	229002		Ga. s.	Blinor	21	14	46.0	11.2	5.1	1929	New York, N. Y.
39	225564		Ol. s.	Blimes II.	56	45	74.0	20.0	8.9	1929	Boothbay Harbor, Me.
40	222968		Ga. s.	Bling	32	22	60.2	12.0	6.4	1923	New York, N. Y.
41	220813	KLOZ	Ga. s.	Bingo	23	16	41.7	14.1	4.4	1920	Salisbury, Md.
42	233229		Ga. s.	Binker	9	8	35.8	9.7	7.3	1934	Nyack, N. Y.
43	220407		Ga. s.	Black Arrow	18	8	44.2	13.0	6.9	1920	Wiscasset, Me.
44	225637		Ga. s.	Black Arrow II.	21	14	45.0	14.0	5.5	1926	Newcastle, Me.
45	229920	KLPA	Ol. s.	BLACK DOUGLAS	371	232	133.5	32.0	15.0	1930	Ithaca, Me.
46	224067		Ga. s.	Black Duck	21	14	49.8	13.2	5.1	1917	New York, N. Y.
47	231628		Ga. s.	Black Duck	17	11	49.4	9.4	4.5	1912	Camden, N. J.
48	225689	KLPB	Ol. s.	Black Eagle	70	46	78.8	20.6	10.0	1926	Essex, Mass.
49	224769		Ga. s.	Black Goose	16	12	43.9	12.0	6.7	1925	Wiscasset, Me.
50	222183		Ol. s.	Black Hawk	30	21	54.8	16.0	8.1	1922	East Boothbay, Me.
51	225728		Ga. s.	Black Hawk	21	17	48.5	11.2	6.6	1926	Manitowoc, Wis.
52	229843	KLPC	Ga. s.	Black Maglo	13	12	42.4	12.0	6.0	1929	Chester, N. S.
53	224090		Ga. s.	Black Prince II.	11	8	42.2	9.8	5.3	1924	St. Louis, Mo.
54	222385		Ga. s.	Black Swan	189	96	112.5	20.3	10.5	1922	Oakland, Calif.
55	207285	KLPD	Ga. s.	Black Watch II.	77	41	94.4	15.0	7.7	1910	Boston, Mass.
56	216221		Ga. s.	Blanche	17	13	40.8	14.3	4.1	1918	Bay Head, N. J.
57	225330		Ga. s.	Blanda	31	21	50.5	12.6	6.1	1926	Portland, Ore.
58	230177		Ol. s.	Bluebell	69	40	73.0	15.1	7.8	1930	Lower Bunk, N. J.
59	232477		Ga. s.	Bluebill	38	29	54.9	14.8	8.5	1933	East Boothbay, Me.
60	210582	KLPE	Ga. s.	Blue Bird	38	24	69.6	12.4	6.7	1911	Port Clinton, Ohio.
61	227825		Ga. s.	Blue Boy	10	9	35.1	9.1	4.1	1928	Seattle, Wash.
62	229633	WCFU	Ga. s.	Bluefish	35	29	55.2	13.7	8.7	1929	Fairhaven, Mass.
63	223724	WQFF	Ga. s.	Blue Goose	30	15	58.3	16.0	7.6	1924	East Boothbay, Me.
64	226650		Ga. s.	Blue Goose	22	15	48.7	10.8	5.4	1927	Los Angeles, Calif.

¹ Formerly ga. y. Estudiante.

² Formerly ga. y. ^a Ocoee.

³ Formerly ga. y. ^b Pamona.

⁴ Formerly ga. y. Ruth Janet.

⁵ Formerly ga. y. ^a Helen E.

⁶ Formerly ga. y. ^b Ramona II.

⁷ Formerly ga. y. ^c Anado.

⁸ Formerly ga. y. ^d Adelaide.

⁹ Formerly ga. y. Flavia II.

¹⁰ Formerly ga. y. Peregrine.

¹¹ Formerly U. S. N. ga. s. No. 2492.

¹² Formerly ga. y. Wig Wag.

¹³ Formerly ga. y. Miss Barbara II.

¹⁴ Formerly ga. y. Skylark.

¹⁵ Formerly ol. y. Carl II.

¹⁶ Formerly ga. y. Bobbins II.

Line No.	Crew	Horsepower	Name of owner	Home port	Address of owner
1	3	200	Dora Rubel.....	New York, N. Y.....	106 Marlboro Road (B).
2	2	40	Frank Mirabilo.....	Boston, Mass.....	289 E Street.
3	1	b 190	Walter M. Hort.....	New York, N. Y.....	145 West Fifty-eighth Street.
4	1	60	John O. Christopher.....	Jacksonville, Fla.....	416 East Bay Street.
5	1	186	H. Howard Carver.....	Philadelphia, Pa.....	Point Pleasant, N. J.
6	2	600	Ralph Evinrude.....	Milwaukee, Wis.....	1714 North Prospect Avenue.
7	1	70	Seattle Yacht & Charter Co. (Wash.).....	Seattle, Wash.....	Central Building.
8	2	50	Talbot Aldrich.....	Boston, Mass.....	50 State Street.
9	1	400	Rosedale Realty Co. (R. I.).....	Providence, R. I.....	276 Westminster Street.
10	1	220	A. C. Seebeck.....	New York, N. Y.....	154 West Fourteenth Street.
11	2	150	Ralph H. Rees.....	Baltimore, Md.....	Chesapeake City, Md.
12	1	50	Henrikson-Alstrom Construction Co. (Wash.).....	Seattle, Wash.....	Textile Tower.
13	3	160	Arthur I. Levine.....	New York, N. Y.....	41 Mercer Street.
14	1	150	Andrew E. Buchanan, Jr.....	do.....	Chemists Club, 50 East Forty-first Street.
15	2	b 250	Langdon C. Henry.....	Seattle, Wash.....	The Highlands.
16	3	85	Victor A. Searles.....	Philadelphia, Pa.....	Atlantic City, N. J.
17	1	90	H. E. Chessher.....	Seattle, Wash.....	Fourth Avenue Building.
18	1	20	B. Bradley.....	Tacoma, Wash.....	3220 North Twenty-sixth Street.
19	2	186	P. B. Lanham, Jr.....	Louisville, Ky.....	Twelfth and Magnolia Streets.
20	6	300	E. C. Crossett.....	New York, N. Y.....	c/o Consolidated Shipbuilding Corporation, Morris Heights, N. Y.
21	1	50	T. Mck. Rowlands.....	Seattle, Wash.....	4308 Forty-third Avenue NW.
22	1	45	H. T. Timberlake.....	Tacoma, Wash.....	907 South Cushman Avenue.
23	1	100	B. L. Cocklin.....	Seattle, Wash.....	7721 Nineteenth Avenue N.E.
24	1	200	T. C. Frost.....	Corpus Christi, Tex.....	Frost National Bank, San Antonio, Tex.
25	4	60	C. E. McKneeley.....	Port Arthur, Tex.....	1204 1/2 Congress Avenue, Houston, Tex.
26	2	70	Charles J. Biddle.....	Philadelphia, Pa.....	Andalusia, Pa.
27	4	600	F. B. Ryan.....	New York, N. Y.....	405 Lexington Avenue.
28	5	250	do.....	do.....	do.
29	12	800	James A. Moffett.....	do.....	26 Broadway.
30	1	200	William C. Wiechmann.....	Port Huron, Mich.....	1655 South Washington Avenue, Saginaw, Mich.
31	2	b 110	Ben Benjamin.....	Chicago, Ill.....	1901 Roosevelt Road.
32	5	b 50	South Seas Research Co. (Ill.).....	do.....	City Hall.
33	1	30	Jas. W. Mason.....	Philadelphia, Pa.....	Fourth and Alleghany Avenue.
34	3	b 16	Hoffman Nickerson.....	New York, N. Y.....	Manomill, Oyster Bay, N. Y.
35	1	180	Wm. J. Allen.....	Seattle, Wash.....	5525 Ohello Street.
36	2	80	A. W. Hompe.....	Miami, Fla.....	Pantlind Hotel, Grand Rapids, Mich.
37	2	100	W. G. Selby.....	Tampa, Fla.....	Sarasota, Fla.
38	2	b 300	Franklin Farrel, Jr.....	New Haven, Conn.....	490 Prospect Street, New Haven, Conn.
39	6	60	W. W. Knight.....	Toledo, Ohio.....	Perrysburg, Ohio.
40	3	360	J. F. Byers.....	Pittsburgh, Pa.....	235 Water Street.
41	2	80	Bryant N. Halliday.....	New York, N. Y.....	430 East Fifty-seventh Street.
42	3	10	Donaldson & Co. (N. Y.).....	do.....	307 East Forty-fourth Street.
43	1	16	George W. Knowlton Jr.....	New Bedford, Mass.....	South Dartmouth, Mass.
44	2	50	John B. Stanchfield, Jr.....	New York, N. Y.....	Larchmont, N. Y.
45	16	325	Robert C. Roehling.....	Washington, D. C.....	Transportation Building.
46	2	50	Albert S. J. Owens.....	Annapolis, Md.....	Edgewater, Md.
47	2	80	Acme Boat Works (N. J.).....	Philadelphia, Pa.....	3221 Germantown Avenue.
48	6	87	Robert C. Rathbone.....	New York, N. Y.....	80 Malden Lane.
49	2	20	Everett Mors, Jr.....	Gloucester, Mass.....	Harbor Street, Manchester, Mass.
50	2	60	Frederic J. Dion.....	Salem, Mass.....	23 Glendale Street.
51	2	b 35	William R. Boyd.....	Chicago, Ill.....	333 North Michigan Avenue.
52	2	30	Samuel A. Walsh.....	New York, N. Y.....	Northport, N. Y.
53	1	440	William D. Crowell.....	St. Louis, Mo.....	1620 Chemical Building.
54	7	400	F. C. Hubbell.....	Des Moines, Iowa.....	Hubbell Building.
55	4	200	A. C. Wells.....	Milwaukee, Wis.....	Menominee, Mich.
56	1	37	Edward Lebe.....	Philadelphia, Pa.....	125 South Orianna Street.
57	1	50	Milton B. Henderson.....	Portland, Oreg.....	188 Tillamook Street.
58	3	600	Albert T. Bell.....	Philadelphia, Pa.....	Atlantic City, N. J.
59	2	175	John O. Spring.....	Gloucester, Mass.....	Coles Island.
60	3	160	Henry B. Pancoast, Jr.....	Philadelphia, Pa.....	950 North Front Street.
61	1	40	W. O. Butler.....	Seattle, Wash.....	4417 Fifty-fourth Avenue, Northeast.
62	3	175	Walter Clark Tilden.....	New York, N. Y.....	41 Hartsdale Avenue, Hartsdale, N. Y.
63	3	50	Frederic B. Littlefield.....	do.....	Brookville, Me.
64	2	300	E. T. Wall.....	Los Angeles, Calif.....	Riverside, Calif.

^a Margaret F.
^b Lura M. II.
^c Alalaba.
^d Formerly ga. y. Gillan.
^e Formerly ga. y. Iole II.
^f Formerly ol. y. Megildis.
^g Formerly ga. y. Mystic.
^h Formerly ga. y. Roberta.
ⁱ Formerly ga. y. Senlag.

^j Topsy.
^k Mona.
^l Shrewsbury.
^m Formerly ga. y. Shrewsbury.
ⁿ U. S. Shrewsbury.
^o Shrewsbury.
^p Marselman.
^q Formerly ga. s. Helen.
^r Formerly ga. y. Parthena.
^s Formerly ga. y. Dorothy M.

Lube No.	Official No.	Signal and radio call letters	Rlg	Name of yacht	Tonnage		Register dimensions			When built	Where built
					Gross	Net	Length	Breadth	Depth		
MOTOR YACHTS—Continued											
1	226845		Ga. s.	Blue Heaven	35	23	52.9	13.6	5.3	1929	Salisbury, Md.
2	223610		Ga. s.	Blue Heron	18	8	42.0	13.3	6.4	1924	Friendship, Me.
3	232544		Ga. s.	Blue Heron	21	14	43.6	13.5	5.6	1933	Patchogue, N. Y.
4	227607	KLPF	Ga. s.	Bluejacket	18	14	43.7	13.0	6.0	1928	Fairhaven, Mass.
5	231591		Ga. s.	Bluejacket	36	24	55.4	16.0	6.4	1932	East Boothbay, Me.
6	218227		Ga. s.	Blue Mist	20	13	51.8	11.0	5.5	1917	Morris Heights, N. Y.
7	226610		Ga. s.	Blue Moon	23	15	55.6	11.0	6.0	1927	Los Angeles, Calif.
8	227646	KLPH	Ga. s.	Blue Peter	118	99	85.9	18.3	10.0	1928	Seattle, Wash.
9	223822		Ga. s.	Blue Water	21	16	48.5	14.0	7.6	1924	East Boothbay, Me.
10	229153	KLPI	Ga. s.	Blue Water	25	20	47.2	13.1	7.2	1929	Seattle, Wash.
11	229646		Ga. s.	Bluwater II	17	16	40.8	12.3	8.2	1930	Boothbay Harbor, Me.
12	224057		Ga. s.	Bluwhite	28	19	53.3	12.0	6.1	1924	Friendship, Me.
13	210206		Ga. s.	Bob	19	13	49.5	12.4	4.2	1912	Riverside, R. I.
14	229006		Ga. s.	Bob White	20	13	43.6	11.2	5.0	1927	Port Clinton, Ohio
15	229189		Ga. s.	Bobnet	18	16	40.4	10.5	5.2	1929	Clason Point, N. Y.
16	229793		Ga. s.	Bobmont	23	19	49.4	13.2	5.2	1918	Stockton, Calif.
17	229771		Ga. s.	Boblind	38	32	53.0	12.8	6.4	1930	New York, N. Y.
18	230068		Ga. s.	Bobjon	34	21	42.0	14.0	2.2	1930	Keyport, N. J.
19	227439		Ga. s.	Bohemla	9	8	31.5	8.7	5.2	1928	Louisville, Ky.
20	227790		Ga. s.	Bolinder	28	19	60.0	10.5	5.9	1923	Seattle, Wash.
21	205922		Ga. s.	Bolly	21	18	50.1	12.0	7.2	1908	New York, N. Y.
22	226638		Ol. s.	Bonetto	84	57	80.1	20.0	9.5	1927	Stamford, Conn.
23	226617		Ga. s.	Bonhome	84	57	80.1	20.0	9.5	1927	Solonons, Md.
24	226790		Ga. s.	Bonita III	28	23	49.1	11.0	5.1	1927	Wyandotte, Mich.
25	226234		Ga. s.	Bonito	30	21	47.8	14.8	5.7	1929	Carvel Beach, Md.
26	226965		Ga. s.	Bonito	22	15	48.1	12.5	5.8	1929	Quincy, Mass.
27	25314	KLPK	Ga. s.	Bonne Fortune	24	9	44.0	14.0	5.8	1927	Madisonville, La.
28	225702		Ol. s.	Bonnie Doone	30	30	56.5	16.4	6.4	1898	Tottenville, N. Y.
29	229809		Ga. s.	Bonnie Doon	19	16	42.7	11.4	6.1	1923	Seattle, Wash.
30	228134		Ol. s.	Bonnie Dundee	25	21	46.2	13.6	7.3	1930	Lynn, Mass.
31	92870		Ga. s.	Bonny II	36	28	58.2	13.0	5.0	1929	Bay City, Mich.
32	228414		Ga. s.	Bonny Jean	73	63	85.3	16.0	9.5	1898	North Weymouth, Mass.
33	228523		Ga. s.	Bontecoe	17	12	43.5	11.2	5.0	1929	Clason Point, N. Y.
34	227754		Ga. s.	Boojum	17	15	39.7	11.6	5.7	1929	Seattle, Wash.
35	211778	KLPL	Ga. s.	Boomerang	18	16	43.4	10.3	4.4	1928	do.
36	225819	KLPN	Ga. s.	Boomerang III	44	37	53.7	17.4	5.1	1913	New York, N. Y.
37	225414		Ga. s.	Bo-Peep II	29	20	53.0	12.7	4.8	1928	Bay City, Mich.
38	227068		Ga. s.	Boreas	48	38	72.1	18.0	8.1	1925	Wiscasset, Me.
39	232652		Ga. s.	Boreanna II	30	20	54.4	12.7	5.2	1928	Bay City, Mich.
40	233074		Ga. s.	Bounty	8	7	29.9	10.3	4.8	1933	Annapolis, Md.
41	221251	KLPO	Ga. s.	Bounty	20	16	54.8	13.3	5.0	1934	Lynn, Mass.
42	220308		Ga. s.	Bowdoin	66	15	75.7	20.2	9.4	1921	East Boothbay, Me.
43	226582		Ga. s.	Bowlyn	27	18	50.2	11.6	5.6	1920	Seattle, Wash.
44	225620	KLPQ	Ga. s.	Bozo	34	23	52.4	12.5	5.7	1927	Atlantic City, N. J.
45	226537		Ga. s.	Brandon	39	27	57.7	14.0	6.1	1928	Bayonne, N. J.
46	227451		Ga. s.	Brandywine	19	13	55.0	11.5	4.8	1907	Port Washington, N. Y.
47	229638		Ga. s.	Brandywine	36	33	55.9	16.3	8.1	1925	Quincy, Mass.
48	224319		Ga. s.	Brandywine	16	13	43.5	12.1	4.6	1930	Dorchester, N. J.
49	206675		Ga. s.	Brant	27	17	49.3	14.2	5.0	1924	Morehead City, N. C.
50	214284		Ga. s.	Breakers	13	10	38.0	8.8	4.3	1909	Rachne, Wis.
51	215300		Ga. s.	BRERKIN THRU	204	109	131.3	19.5	10.4	1916	Boston, Mass.
52	232630		Ga. s.	Brenda II	27	14	57.4	11.1	5.4	1917	New Orleans, La.
53	231472		Ga. s.	Brickton IV	18	12	43.0	11.0	5.1	1926	Greenport, N. Y.
54	226068		Ga. s.	Brilliant	30	28	53.0	14.7	9.1	1932	City Island, N. Y.
55	226438		Ga. s.	Brisbane	24	21	40.0	15.4	4.5	1918	New York, N. Y.
56	230105		Ga. s.	Broadcaster	18	15	43.1	11.0	5.0	1929	Los Angeles, Calif.
57	210077		Ga. s.	Bubble	29	19	53.2	14.0	6.4	1930	Brooklyn, N. Y.
58	217504		Ga. s.	Buccaneer	22	20	48.0	10.8	6.2	1910	Manitowoc, Wis.
59	221373		Ga. s.	Buccaneer	26	25	44.1	12.1	4.6	1918	New Orleans, La.
60	223199		Ga. s.	Buccaneer	31	21	55.8	13.0	5.7	1917	Salisbury, Md.
			Ga. s.	Buccaneer	94	64	105.5	14.7	7.9	1918	Brooklyn, N. Y.

1 Formerly ga. y.
 a One Thrity.
 b Mycelma II.
 c Mecox.
 1 Formerly ga. y.
 a Georgeanna.
 b Valentine II.
 c Mermaid.
 1 Formerly ga. y.
 a Chiquita.
 b Larkspur II.
 c Lazy Lady X.

1 Formerly ga. y.
 a Scaramouche.
 b Bobbie III.
 c Abbie IV.
 1 Formerly ga. y.
 a Yama.
 b Fro.
 1 Formerly ga. y.
 a Nomad.
 b May-Dot.
 1 Formerly U. S. N. launch No. 5061.
 1 Formerly ga. y.
 a Ffoyada.

Line No.	Crew	Horsepower	Name of owner	Homo port	Address of owner
1	1	250	W. W. Trimpl.....	New York, N. Y.....	262 Lafayette Street, Newark, N. J.
2	3	34	W. L. Joseph.....	Jacksonville, Fla.....	708 Main Street.
3	2	220	B. F. McCuckin.....	New York, N. Y.....	80 South Bay Shore Avenue, Bay Shore, L. I., N. Y.
4	1	20	Arthur H. Veasey.....	Boston, Mass.....	5 Windsor Street, Haverhill, Mass.
5	2	200	W. Burke Harmon.....	New York, N. Y.....	Scarsdale, N. Y.
6	2	150	William A. Schwarz.....	do.....	606 Third Avenue.
7	2	b 600	Don P. Smlth.....	Los Angeles, Calif.....	848 Third Avenue.
8	3	350	George L. Machris.....	do.....	2455 East Twenty-seventh Street.
9	1	14	Alexander M. White, jr.....	New York, N. Y.....	14 Wall Street.
10	1	40	Paul Webb.....	Seattle, Wash.....	Smith Tower, Building.
11	1	15	Melville R. Smith.....	New York, N. Y.....	33-43 East Thirty-third Street.
12	2	70	Thomas L. Burton.....	do.....	466 Lexington Avenue.
13	1	44	William D. Lee.....	Providence, R. I.....	Harwichport, Mass.
14	1	140	Dr. Robert C. White.....	Philadelphia, Pa.....	4432 Ridge Avenue.
15	1	b 200	J. A. Harvey, jr.....	San Francisco, Calif.....	64 South Second Street, San Jose, Calif.
16	1	40	Charles W. Friedman.....	New York, N. Y.....	Bay Shore, Long Island, N. Y.
17	1	450	J. Ernest Stern.....	do.....	773 Fifth Avenue.
18	2	80	Edward R. Dumesnil.....	Louisville, Ky.....	Seventh and Main Streets.
19	1	50	E. P. Cochran.....	Seattle, Wash.....	7655 Beach Drive.
20	2	600	Howard R. Stone.....	New York, N. Y.....	120 Broadway.
21	3	25	W. S. Murchisin.....	Beaufort, N. C.....	Raleigh, N. C.
22	6	180	Barton Sewell.....	Los Angeles, Calif.....	1023 Roxbury Drive, Beverly Hills, Calif.
23	2	450	Russell D. Gray.....	Boston, Mass.....	Thomaston, Me.
24	1	120	H. Bralith Davis.....	Baltimore, Md.....	1600 Bayani Street.
25	1	450	Hugh D. Auchincloss.....	Washington, D. C.....	2520 Massachusetts Avenue NW.
26	2	175	A. B. Paterson.....	New Orleans, La.....	2021 Jefferson Avenue.
27	2	b 65	William Lacy.....	Los Angeles, Calif.....	403 Muirfield Road.
28	1	35	Wm. A. Bain.....	Seattle, Wash.....	Foot Twenty-sixth Avenue NW., c/o Barboe Shipbuilding Co.
29	1	60	Cilford D. Mallory.....	New York, N. Y.....	11 Broadway.
30	2	260	C. W. Bonbright.....	Detroit, Mich.....	2700 Parkside Drive, Flint, Mich.
31	2	100	Joseph Semou.....	New York, N. Y.....	201 East Eighty-eighth Street.
32	1	140	William A. Andrews.....	New Bedford, Mass.....	61 South Main Street Middleboro, Mass.
33	1	b 65	M. O. Harrison.....	Los Angeles, Calif.....	2820 Figueroa Street.
34	1	125	Harvey A. Boomer.....	Seattle, Wash.....	173 Montrose Place, St. Paul, Minn.
35	2	45	R. T. Carlyle.....	Savannah, Ga.....	616 West Thirty-seventh Street.
36	1	200	I. M. Kirlin.....	Detroit, Mich.....	5590 Greenwood Avenue.
37	5	50	Edward P. Aiker.....	New York, N. Y.....	131 East Forty-sixth Street.
38	2	205	Robert F. Thompson.....	San Francisco, Calif.....	2240 Hyde Street.
39	3	5	R. A. Dolan.....	Annapolis, Md.....	Dawson, Minn.
40	3	105	Edward Dane.....	Boston, Mass.....	1341 Beacon Street, Brookline, Mass.
41	16	45	MacMillan Arctic Association (Me.).....	do.....	73 Tremont Street.
42	1	144	R. L. Maryatt.....	Seattle, Wash.....	Lake Forest Park, Route 6, Box 385.
43	2	220	Garfield (N. J.).....	Philadelphia, Pa.....	Schwehm Building, Atlantic City, N. J.
44	4	188	Robert W. Daniel.....	Norfolk, Va.....	Deal, Va.
45	1	80	Charles G. Roland.....	New York, N. Y.....	645 Fifty-fourth Street (B).
46	2	150	Hollyday S. Meeds, jr.....	Wilmington, Del.....	Goodstay, Wilmington, Del.
47	1	120	Jacob J. Seelis.....	Philadelphia, Pa.....	5501 Wayne Avenue.
48	1	65	T. C. Ward (Estate of).....	Pittsburgh, Pa.....	Care O. R. Miller, 315 Carnegie Building.
49	1	80	A. A. Braymer.....	Seattle, Wash.....	300 Public Safety Building.
50	10	b 795	Albert Pack Corporation (Del.).....	Chicago, Ill.....	First National Bank Building.
51	2	400	William Henderson.....	New Orleans, La.....	749 South Peters Street.
52	1	70	Don J. Lowell.....	New York, N. Y.....	673 Flatbush Avenue (B).
53	3	58	Walter Barnum.....	do.....	63 East Sixty-seventh Street.
54	1	48	John Grover Roell.....	do.....	14 Franklin Street, Astoria, N. Y.
55	2	b 275	Edward J. Cronjager.....	Los Angeles, Calif.....	670 North Rossmore Avenue.
56	2	1,350	August Rietske.....	New York, N. Y.....	Edgewater, N. J.
57	2	40	Wheeler Shipyard (N. Y.).....	do.....	Foot Crossway Avenue (B).
58	2	50	Little Lake Club (La.).....	New Orleans, La.....	Hibernia Building.
59	2	150	Michael J. Healy.....	New York, N. Y.....	20 Crescent Road, Larchmont, N. Y.
60	3	660	Charles C. West.....	Milwaukee, Wis.....	Mantlowoc, Wis.

^a Formerly sch. {a Uncas.
 {b Wal-Gar.
 {a St. s. Montclair.
 {b ga. s. Rambler.
 {c ga. y. Southwark.
¹¹ Formerly ga. y. Sylvia J.
¹² Formerly ga. y. Kathrene.
¹³ Formerly ga. y. Dresmer.
¹⁴ Formerly ga. y. Harri Blacou.

¹⁵ Formerly ga. y. Græthe II.
¹⁶ Formerly ga. y. Helen Irene.
¹⁷ Formerly ga. y. Shirley.
¹⁸ Formerly ga. y. Onaire II.
¹⁹ Formerly ga. s. Mlna K.
²⁰ Formerly ga. y. {a Philistina.
 {b Lucy Ann.
²¹ Formerly ga. s. Sabalo.
²² Formerly ol. y. Buddy Boy.

Line No.	Official No.	Signal and radio-call letters	Rig	Name of yacht	Tonnage		Register dimensions			When built	Where built
					Gross	Net	Length	Breadth	Depth		
MOTOR YACHTS—Continued											
							<i>Feet</i>	<i>Feet</i>	<i>Feet</i>		
1	228661	WKDI	Ol. s.	Buccaneer..... ^(a)	466	317	153.0	25.1	14.2	1929	Neponset, Mass.
2	228879		Ga. s.	Buccaneer.....	23	21	42.9	11.5	5.4	1929	Seattle, Wash.
3	232791		Ga. s.	Buccaneer..... ^(b)	39	11	58.3	17.3	6.5	1933	Pascagoula, Miss.
4	219123		Ga. s.	Buckeye.....	37	27	57.6	16.4	7.2	1910	Boston, Mass.
5	213856		Ga. s.	Buckling 2.....	11	9	33.5	9.4	3.5	1915	Tacoma, Wash.
6	231168		Ga. s.	Buckra.....	21	14	41.0	11.0	4.8	1931	St. Marys, Ga.
7	230275		Ga. s.	Buddy.....	20	13	47.9	11.5	5.1	1929	Meteghan, Nova Scotia.
8	231637		Ga. s.	Buddy III.....	21	19	44.8	10.7	5.1	1931	Port Clinton, Ohio.
9	228455	WIFFO	Ga. s.	Bunch.....	29	19	44.5	12.6	6.1	1929	Bayonne, N. J.
10	232875	WDFB	Ga. s.	Bunky.....	22	19	49.4	12.0	5.3	1934	Jacksonville, Fla.
11	221709		Ga. s.	Byronic.....	47	27	60.4	14.0	6.3	1921	Trenton, Mich.
12	220404		Ga. s.	C. P. D.....	27	14	60.0	11.0	5.9	1917	Benton Harbor, Mich.
13	227787		Ga. s.	C-Minor.....	20	13	40.2	11.5	5.7	1928	Bayonne, N. J.
14	127061		Ga. s.	C. A. Dolliver.....	20	18	48.0	15.3	6.8	1894	Bristol, Me.
15	127541	KLPS	Ga. s.	Cachalot.....	41	37	66.2	17.3	8.8	1899	Tottenville, N. Y.
16	227703		Ga. s.	Cachalot.....	76	46	78.9	19.5	9.7	1928	Damariscotta, Me.
17	231350	WJFI	Ol. s.	Cadrew..... ^(c)	90	74	71.3	16.0	9.0	1931	Seattle, Wash.
18	227964		Ol. s.	Cal-Chief.....	31	24	47.2	13.1	5.9	1928	do.
19	207413	KLJN	Ga. s.	Callph.....	22	15	53.5	11.5	5.2	1910	Camden, N. J.
20	226229		Ga. s.	Calypso.....	13	13	42.2	12.4	6.2	1922	Chester, N. S.
21	227897	WRBY	Ol. s.	CAMAROO..... ^(d)	968	658	199.0	32.3	21.3	1928	Wilton, Mass.
22	229626	KLPT	Ol. s.	CAMBRIONA.....	954	427	206.5	34.2	18.8	1930	Wilmington, Del.
23	231941		Ga. s.	Camelopardalis.....	22	14	53.2	11.4	5.7	1932	Brooklyn, N. Y.
24	215373	KLPV	Ga. s.	Camid.....	33	22	59.6	11.2	5.8	1917	Bristol, R. I.
25	229655		Ol. s.	Canim.....	123	81	89.3	18.3	9.3	1930	Seattle, Wash.
26	206063		Ga. s.	Canvasback.....	18	15	52.6	10.5	4.0	1909	Bristol, R. I.
27	228179		Ga. s.	Canvas Back.....	40	30	50.5	16.7	3.7	1929	Kitty Hawk, N. C.
28	228519	KLPV	Ga. s.	Capella.....	38	26	55.9	13.7	6.7	1929	Bay Head, N. J.
29	228906		Ga. s.	Cappy Ricks.....	10	9	31.1	8.0	4.5	1929	Tacoma, Wash.
30	228520	KLPW	Ga. s.	Caprice.....	39	27	57.7	14.0	6.1	1929	Bayonne, N. J.
31	231672		Ga. s.	Caprice.....	23	21	50.0	13.9	9.0	1928	Shelburne, N. S.
32	230627		Ga. s.	Capronia.....	23	10	46.7	11.2	4.8	1931	New York, N. Y.
33	231184		Ga. s.	Capt. Kidd.....	9	6	31.0	9.7	3.6	1931	Swansboro, N. C.
34	228064		Ga. s.	Capitva.....	30	24	51.8	12.0	5.9	1928	Wilmington, Del.
35	230897	KLPX	Ol. s.	Capitva.....	179	139	101.2	20.0	8.8	1931	Camden, N. J.
36	213016	KLPY	Ga. s.	CAPTIVA II.....	279	218	129.7	21.2	7.9	1916	New York, N. Y.
37	86570	KLPZ	Ga. s.	Caravel.....	22	20	46.4	14.1	6.6	1901	Monument Beach, Mass.
38	117035	KLQA	Ol. s.	Carib.....	64	56	81.8	20.4	9.1	1901	Brooklyn, N. Y.
39	229672	KMDZ	Ol. s.	Carita.....	161	128	96.2	20.0	8.7	1930	Camden, N. J.
40	225458	KLQB	Ol. s.	CARITAS.....	395	138	144.3	25.5	12.3	1925	Kiel, Germany.
41	206688	KLQC	Ga. s.	Carlotta.....	44	35	68.6	17.7	7.6	1911	Sallsbury, Md.
42	232862	WDFP	Ga. s.	Carlsark.....	36	23	63.0	17.3	6.9	1927	Glovertown, N. B.
43	216335		Ga. s.	Carminita.....	18	12	51.5	10.8	5.1	1918	New York, N. Y.
44	225864		Ga. s.	Carminita II.....	37	25	58.0	12.8	6.7	1926	do.
45	200860	KLQD	Ga. s.	CAROL.....	84	73	86.0	21.2	12.4	1904	Boston, Mass.
46	213249		Ga. s.	Caroline.....	31	26	52.7	15.6	8.3	1915	do.
47	225027		Ga. s.	Caroline.....	31	21	53.0	13.0	6.4	1925	Bayonne, N. J.
48	225885	KLQE	Ol. s.	CAROLINE..... ^(e)	582	396	159.9	27.5	16.5	1926	Boston, Mass.
49	227494		Ol. s.	Caroline.....	98	66	80.2	17.9	9.2	1928	Seattle, Wash.
50	230650		Ga. s.	Caroline.....	25	20	47.6	10.9	6.0	1931	Jacksonville, Fla.
51	231135	WDEC	Ol. s.	CAROLINE..... ^(f)	1,839	989	247.3	38.2	22.7	1931	Bath, Me.
52	225539		Ga. s.	Carolyn.....	64	30	63.2	16.8	5.4	1926	Biddeford, Me.
53	226398	KLQF	Ol. s.	CARONIA.....	317	215	131.2	23.8	12.2	1927	Bay City, Mich.
54	231843	WCFG	Ol. s.	Carostella.....	56	38	71.4	14.0	7.5	1932	Stone Harbor, N. J.
55	221880	KLJI	Ga. s.	Carumil.....	18	14	49.8	10.1	4.7	1925	Atlantic City, N. J.
56	231100		Ga. s.	Cascade.....	9	8	31.5	7.9	4.9	1931	Seattle, Wash.
57	209795		Ga. s.	Casco.....	26	20	51.5	18.2	5.2	1912	Sallsbury, Md.
58	218148		Ga. s.	Casco.....	60	34	66.6	12.7	6.3	1913	Vancouver, B. C.
59	229192	KLQH	Ga. s.	Catamount.....	67	45	76.4	14.9	7.4	1929	Stamford, Conn.

¹ Formerly ol. y. Margo.
² Formerly ga. y. White Wings.
³ Formerly British ga. y. Buddy.
⁴ Formerly ga. y. {
 ^a Yola.
 ^b Wingwood.
⁵ Formerly ga. y. {
 ^a Altonia II.
 ^b Centaur.
⁶ Formerly ga. y. Lady Guyon.
⁷ Formerly sch. y. {
 ^a C. A. Dolliver.
 ^b Blue Waters.

^(a) Inca.
^(b) Romance.
^(c) Just Tom.
^(d) Formerly Canadian ga. y. Caprice.
^(e) Formerly ga. y. Sea King, Jr.
^(f) Formerly ga. y. Captiva.
^(g) Formerly yawl Genevieve.
^(h) Formerly ga. y. Seneca.
⁽ⁱ⁾ Formerly ol. y. Mono.

Line No.	Crew	Horsepower	Name of owner	Home port	Address of owner
1	21	850	Leon Mandel	Wilmington, Del.	State and Madison Streets, Chicago, Ill.
2	1	150	Simpson Investment Company (Wash.)	Seattle, Wash.	1009 White Building.
3	18	55	Irving H. Buck	New Orleans, La.	Blenville Hotel.
4	3	48	Jamison Handy	Detroit, Mich.	1128 Oak Avenue, Evanston, Ill.
5	1	b 20	S. C. Best	Tacoma, Wash.	2322 South Tacoma Avenue.
6	2	85	R. A. MacDonnell	Jacksonville, Fla.	1729 Edgewood Avenue.
7	2	350	Frank O. Falne	Boston, Mass.	11 Beacon Street.
8	1	180	Stanley M. Dunn	Providence, R. I.	168 Woodland Road, Woonsocket, R. I.
9	1	b 250	Jessie P. Rowe	New York, N. Y.	Fishkill, N. Y.
10	3	300	Stephen Falne	Boston, Mass.	82 Devonshire Street.
11	3	1,000	Byron D. Miller	Miami, Fla.	4321 Pinetree Drive, Miami Beach, Fla.
12	2	180	Eleanor Andrews Zimmer	Chicago, Ill.	2315 Commonwealth Avenue.
13	1	125	Morgan L. Eastman	do.	1400 Lake Shore Drive.
14	2	16	Edward H. Wardwell	New York, N. Y.	Chappaqua, N. Y.
15	5	b 16	Theodore E. Ferris	do.	30 Church Street.
16	4	200	Chas. M. Robinson	Annapolis, Md.	St. Mary's City, Md.
17	2	180	A. E. Griswold	Seattle, Wash.	305 West Hudson Street.
18	1	b 96	John D. Spreckles III	San Francisco, Calif.	2 Pine Street.
19	2	40	R. J. Luodermann	New York, N. Y.	Box 669, Miami, Fla.
20	2	14	John Tuttle	do.	7 Locust Avenue, Larchmont, N. Y.
21	35	1,600	Julius Fleischmann	Cincinnati, Ohio	419 Plum Street.
22	40	2,200	Walter O. Briggs	Detroit, Mich.	1800 Buhl Building.
23	2	1,080	Herman Orman	Philadelphia, Pa.	225 Huron Avenue, Absecon, N. J.
24	1	b 440	Middleton M. Chism	Seattle, Wash.	320 Thirty-ninth Avenue North.
25	2	300	Lynn Atkinson	Los Angeles, Calif.	324 Muirfield Road.
26	1	40	C. G. Moyer	New York, N. Y.	62 William Street.
27	1	170	William Mitchell	Norfolk, Va.	Middleburg, Va.
28	1	300	Henry C. Gibson	Philadelphia, Pa.	Jenkintown, Pa.
29	1	36	William B. Clifton	Seattle, Wash.	106 Pike Street.
30	1	250	Howard Drummond	New York, N. Y.	South Country Road, Bay Shore, N. Y.
31	1	50	Julian J. Reiss	Rouses Point, N. Y.	50 Hillcrest Avenue, Lake Placid, N. Y.
32	3	360	Grover C. Richards	Portland, Maine	South Portland, Me.
33	1	30	Matt H. Allen	Beaufort, N. C.	Raleigh, N. C.
34	2	350	Henry B. Smith, Jr.	Port Huron, Mich.	2167 Center Avenue, Bay City, Mich.
35	10	600	Helen Hay Whitney	New York, N. Y.	Manhasset, N. Y.
36	13	400	A. C. Burton	Houston, Tex.	3414 Milan Street.
37	1	50	C. C. White	New York, N. Y.	127 West Forty-third Street.
38	10	30	Kimball Johnson	Boston, Mass.	17 Malden Street.
39	6	400	E. E. Bishop	Tampa, Fla.	Box 188, Bradenton, Fla.
40	11	b 600	J. Percy Bartram	New York, N. Y.	17 Battery Place.
41	4	50	Talton Francis	New Orleans, La.	222 North Fourth Street, St. Louis, Mo.
42	5	100	Carl L. Weagant	New York, N. Y.	101 Forest Road, Douglaston, L. I., N. Y.
43	1	150	Meta F. Lines	New Haven, Conn.	453 Ocean Avenue, West Haven, Conn.
44	3	115	James B. Ellison	Wilmington, Del.	1106 Greenhill Avenue.
45	12	b 100	Felix M. Warburg	New York, N. Y.	52 William Street.
46	3	50	Warren N. Burbodge	do.	85 State Street (B).
47	1	80	Alfred R. Meyer	Bridgport, Conn.	Greenwich, Conn.
48	23	1,600	Henry J. Glelow (N. Y.)	New York, N. Y.	25 West Forty-third Street.
49	3	200	Pitlock Leudbatter Company (Wash.)	Ketchikan, Alaska	Oregonian Building, Portland, Oreg.
50	2	400	William R. Laidlaw	New York, N. Y.	16 West Sixteenth Street.
51	42	3,000	Eldridge R. Johnson	Philadelphia, Pa.	255 East Main Street, Moorestown, N. J.
52	4	120	C. R. Dashell	Miami, Fla.	31 Star Island, Miami Beach, Fla.
53	12	700	James E. Whitin	Boston, Mass.	North Ukridge, Mass.
54	2	300	William B. Grifith	Philadelphia, Pa.	263 White Horse Pike, Audubon, N. J.
55	1	120	William R. Elsenhower	do.	Ventnor City, N. J.
56	1	72	P. E. Forrest	Seattle, Wash.	1632 Forty-third Avenue North.
57	2	40	E. E. Kelson	Miami, Fla.	332 Southeast Second Avenue.
58	1	75	Electa Duthie	Seattle, Wash.	2649 Shoreland Drive.
59	5	1,000	Allan S. Lehman	New York, N. Y.	485 South Broadway, Tarrytown, N. Y.
			a Transient		10 Formerly ol. y. Catherine.
			b Stephia.		10 Formerly ga. y. {a Vitese.
			c Transient.		{b Swastika.
			a Conas.		11 Formerly ol. y. Comoco.
			b Julia.		11 Formerly ga. y. B. & M.
			c Elfay.		11 Formerly ga. y. {a Monk.
			d Iris.		{b Lady Lou.
			e Vagabond II.		{c Belle Chance.
			a Florence.		{a British ga. y. Kathleen III
			b Priscilla.		{b ga. y. Dorothy S.
			c Adelew II.		14 Formerly {c British ga. y. Giffordtime II
			a Athero. II.		{d ga. y. Dorothy S.
					{e ga. y. Onawa

Line No.	Official No.	Signal and radio-call letters	Rig	Name of yacht	Tonnage		Register dimensions			When built	Where built
					Gross	Net	Length	Breadth	Depth		
MOTOR YACHTS—Continued											
1	227835		Ga. s.	Catherine V.	25	22	48.4	13.1	4.9	1918	Brooklyn, N. Y.
2	221879		Ga. s.	Catherine Morehead	18	9	40.1	12.9	2.9	1921	Morehead City, N. C.
3	216527	KLQI	Ga. s.	Cavaller	35	32	65.3	13.0	6.5	1918	East Greenwich, R. I.
4	214779	KLQJ	Ga. s.	Cavaller	51	37	67.4	15.0	8.7	1910	New Orleans, La.
5	227965		Ga. s.	Cavaller II	7	6	34.1	7.8	3.9	1913	Vancouver, B. C.
6	231066		Ga. s.	Cecilia Joan	11	10	33.2	8.4	4.4	1918	Portsmouth, N. H.
7	214198	KLQK	Ga. s.	Celeritas	26	17	60.2	11.4	4.9	1916	New York, N. Y.
8	212827	KLQL	Ga. s.	Celerity	22	15	59.0	10.3	4.3	1914	Port Clinton, Ohio
9	208270	KLQM	Ga. s.	Celia	57	51	67.0	16.5	6.0	1911	New York, N. Y.
10	228580	KLQN	Ol. s.	Centaur	44	30	66.7	16.6	5.8	1929	South Jacksonville, Fla.
11	228663	KLQO	Ol. s.	Chalka	81	44	104.0	14.7	9.3	1917	Morris Heights, N. Y.
12	222651	WQEJ	Ol. s.	CHALENA	84	44	104.0	14.7	9.3	1917	Kiel Gaarden, Germany.
13	225643		Ga. s.	Chance	38	33	64.0	16.0	8.8	1926	Shelburne, N. S.
14	220591		Ga. s.	Chancellor	30	18	60.5	10.9	3.8	1920	Bay City, Mich.
15	231907	WCFN	Ga. s.	Charbert	67	39	71.5	13.7	7.7	1925	Millford, Del.
16	211775	KLQP	Ga. s.	Charis II	40	27	67.0	16.1	5.7	1913	New York, N. Y.
17	127071	KLQQ	Ga. s.	Charlotta	17	12	55.2	11.0	5.7	1895	Nyack, N. Y.
18	224808		Ga. s.	Charlotta II	37	30	51.2	14.2	5.2	1925	Sallsbury, Md.
19	227059	KLQR	Ga. s.	Charlotte II	17	17	43.8	11.7	4.5	1927	Greenwich, Conn.
20	225787		Ga. s.	Charlotte	32	24	63.2	11.9	4.2	1926	Bay City, Mich.
21	230188		Ga. s.	Charlotte	29	13	41.2	12.2	5.0	1930	Crisfield, Md.
22	225683	KMDV	Ga. s.	Charlotte II	48	39	70.7	14.6	5.5	1926	Stamford, Conn.
23	208666	KLQS	Ga. s.	Charlotte S.	44	44	73.0	14.1	10.0	1911	do.
24	228670		Ol. s.	Charmar	37	23	60.0	16.0	10.3	1920	Los Angeles, Calif.
25	229406		Ga. s.	Charmarie	30	20	53.5	11.5	6.3	1930	New York, N. Y.
26	228557		Ga. s.	Charmille	17	15	47.7	12.4	7.3	1929	Wiscasset, Me.
27	228532		Ga. s.	Char-Vir Ann.	17	12	43.5	11.2	5.0	1929	Clason Point, N. Y.
28	225725		Ga. s.	Chasseur	31	21	50.0	13.0	5.1	1926	Bayonne, N. J.
29	224881		Ga. s.	Chauve Souris	30	23	58.0	15.5	8.4	1925	South Portland, Me.
30	225600	KLQT	Ga. s.	Chavalmar III	35	24	64.6	12.2	5.8	1926	Boston, Mass.
31	223228		Ol. s.	Chee Kee II	36	25	70.2	11.1	6.5	1919	Nyack, N. Y.
32	225693		Ga. s.	Cheerio	48	33	62.6	14.0	6.2	1926	New York, N. Y.
33	227570		Ga. s.	Cheerio	17	11	43.0	11.0	5.0	1928	do.
34	229679		Ol. s.	Chelabark	65	52	66.6	15.1	7.9	1930	Keyport, N. J.
35	229016	KLQU	Ga. s.	CHELSEA	274	80	127.0	23.1	11.3	1928	Tronon, Scotland.
36	227833		Ga. s.	Cherle	29	19	52.3	12.6	5.9	1928	Stockton, Calif.
37	230125		Ga. s.	Cherle III	22	19	42.7	11.6	5.4	1930	Seattle, Wash.
38	223839		Ga. s.	Cherokee	16	11	42.6	11.1	5.0	1924	New York, N. Y.
39	232450		Ga. s.	Cherokee	21	19	44.8	10.7	5.1	1933	Port Clinton, Ohio
40	232511		Ga. s.	Chez-Mol II	21	19	44.8	10.7	5.1	1933	do.
41	232533		Ga. s.	Chicago	68	46	73.7	15.6	8.0	1919	Milwaukee, Wis.
42	223942		Ga. s.	Chickava	14	10	38.4	10.3	3.4	1924	Tacoma, Wash.
43	228255		Ga. s.	Chick V	28	20	46.3	12.0	6.0	1927	Newport News, Va.
44	221570		Ga. s.	Chief	19	13	52.4	11.3	5.7	1911	Bayonne, N. J.
45	214678	KLQV	Ga. s.	Chieftain	159	108	100.0	20.7	9.8	1917	Camden, N. J.
46	229652		Ga. s.	Chihuahua	18	12	45.4	11.7	5.7	1930	Brooklyn, N. Y.
47	224787	KLQW	Ga. s.	China (Hr.)	42	36	43.2	16.0	7.6	1925	Newcastle, Me.
48	230178		Ga. s.	Chin Chin	24	19	48.5	13.0	4.8	1919	New York, N. Y.
49	206290		Ga. s.	Chipper	23	19	50.7	11.0	5.0	1909	do.
50	212166	KLQX	Ga. s.	Chiquita	16	10	42.0	11.2	5.3	1914	Essington, Pa.
51	231500		Ol. s.	Chiro	67	46	70.9	16.5	8.5	1932	Wintrop, Mass.
52	232380		Ga. s.	Chivela	25	17	52.6	11.5	4.2	1930	Vegesack, Germany.
53	126905	KLQY	Ga. s.	Choctaw	19	18	44.7	14.4	6.6	1889	South Boston, Mass.
54	223175		Ol. s.	Christina II	51	35	58.5	16.5	8.8	1923	Cambridge, Md.
55	230281		Ga. s.	Cielito	18	15	40.4	10.5	5.2	1930	Stockton, Calif.
56	227844		Ga. s.	Cielito II	27	12	48.0	13.8	7.6	1928	San Diego, Calif.
57	223458		Ga. s.	Cincy	8	7	33.2	7.9	2.4	1920	Seattle, Wash.
58	215778	KLQZ	Ga. s.	Cinderella	56	38	71.8	15.0	6.4	1917	South Beach, Conn.
59	220412		Ga. s.	Cintra	26	12	62.5	12.1	4.5	1927	East Boothbay, Me.
60	93030	KLRB	Ga. s.	Circe	18	15	43.0	15.0	5.2	1900	Tottenville, N. Y.
61	226448		Ga. s.	Circe	19	15	45.0	10.5	5.0	1927	Wilmington, Del.

1 Formerly ga. y. (a. U. S. Navy No. 5055.
 (b. Needeep.
 2 Formerly ga. s. Shubad IV.
 3 Formerly (a ga. s. Celeritas.
 (b U. S. N. ga. s. Celeritas.
 4 Formerly ga. y. (a Marold.
 (b Wacouta.
 5 Formerly ol. y. U. S. N. S. C. No. 237.
 6 Formerly German ol. y. Reveler.
 7 Formerly ga. y. Manitou.
 8 Formerly U. S. C. G. 217.

9 Formerly ga. y. Granada III.
 10 Formerly (a st. y. Charlotta.
 (b Canadian ga. s. Charlietta.
 (a Radiant.
 (b Tar Heel.
 11 Formerly ga. y. (a A-D I.
 (c A-D I.
 (e Mommie.
 12 Formerly ga. y. Arval.
 13 Formerly ol. y. Seymour.
 14 Formerly ga. y. Mawilma.
 (a Joan.
 15 Formerly ga. y. (b Olio.

Line No.	Crew	Horsepower	Name of owner	Home port	Address of owner
1	1	37	William E. Tobias	New York, N. Y.	Rumson, N. J.
2	2	40	John M. Morehead (Estate of)	Beaufort, N. C.	Care John L. Morehead, 903 College Street, Charlotte, N. C.
3	2	65	Lorenzo D. Armstrong	New York, N. Y.	5 East Eighty-first Street.
4	2	150	A. C. Buxton	Gulfport, Miss.	4247 University Way.
5	1	40	John E. Gillmore	Seattle, Wash.	1206 West Seventieth Street.
6	1	35	Henry L. Jones	do.	26 Ocean Avenue, Swampscott, Mass.
7	1	400	Bertrud F. Cox	Philadelphia, Pa.	617 Arctio Avenue, Atlantic City, N. J.
8	2	200	Wm. J. Broome	New Orleans, La.	838 Gravier Street.
9	3	b 70	Lester Gumbel	Pittsburgh, Pa.	c/o Fidelity Title & Trust Co.
10	4	150	Glenn Stewart	Charleston, S. C.	Navy yard.
11	5	75	N. A. McCully	New York, N. Y.	233 Broadway.
12	36	2,200	Charles E. F. McCann	do.	3914 Washington Square South.
13	2	40	August A. Johnson	Chicago, Ill.	2100 North Natchez Avenue.
14	2	120	Robert Law	Washington, D. C.	444 Manor Place.
15	2	140	Charles H. Whorall	New York, N. Y.	Mamaroneck, N. Y.
16	1	30	Laurence J. Hirsch	Cape Vincent, N. Y.	Callicon, N. Y.
17	3	80	Thomas Bennedum	New York, N. Y.	3925 Harper Avenue.
18	2	130	A. R. Holmes	do.	63 Porter Place, Montclair, N. J.
19	2	b 130	Frederick E. Kip	Port Huron, Mich.	Shore Hills, St. Clair, Mich.
20	1	600	Veola McDonnell	Philadelphia, Pa.	7237 Bingham Street.
21	1	200	John C. Stoltz	Newark, N. J.	1226 Broad Street.
22	5	400	Alfred De Cozen	Los Angeles, Calif.	276 Terrace Drive, Pasadena, Calif.
23	2	b 110	Lewis N. Merritt	do.	1900 West Mountain Street, Glendale, Calif.
24	5	b 70	Charles A. Page	Philadelphia, Pa.	Real Estate Trust Building.
25	3	360	Charles J. Eisenlohr	Boston, Mass.	Vineyard Haven, Mass.
26	1	15	C. H. Cuno	Wilmington, Del.	Longwood, Kennett Square, Pa.
27	1	140	Charles H. Mason	New York, N. Y.	Briarcliff Manor, N. Y.
28	2	180	W. Gregory Mans	do.	Cooper Building, Denver, Colo.
29	3	35	L. W. Van Vleet	do.	60 Broadway.
30	3	600	Charles V. Snedeker	do.	44 Trenor Drive, New Rochelle, N. Y.
31	4	120	Richard F. Wood	Bridgeport, Conn.	Westport, Conn.
32	1	100	Honry A. Jennings	New York, N. Y.	Sutton Manor, New Rochelle, N. Y.
33	1	130	Charles Ogilvy	Boston, Mass.	27 Stuart Street.
34	2	300	K. Wyman Hood	Miami, Fla.	4 El Brave Way, Palm Beach, Fla.
35	14	440	John F. Harris	Los Angeles, Calif.	6160 South Boyle Avenue.
36	2	b 300	Axelors Manufacturing Co., Ltd. (Calif.)	San Francisco, Calif.	Berkeley, Calif.
37	2	b 250	O. H. Lindblom	New York, N. Y.	67 Wall Street.
38	2	180	R. C. Stanley	Brunswick, Ga.	Valdosta, Ga.
39	1	200	A. J. Strickland, Jr.	St. Louis, Mo.	25 Brentmoor Place, Clayton, Mo.
40	1	200	Jerome J. Schotten	Washington, D. C.	2126 Thirty-seventh Street NW.
41	1	160	David P. Allen	Tacoma, Wash.	3818 North Thirty-fifth Street.
42	1	b 48	Helen M. Peyran	Newport News, Va.	Naxera, Va.
43	2	200	E. C. Rollins	San Juan, P. R.	Central Constancia, Ponce, P. R.
44	2	150	Jose Sauri	Chicago, Ill.	1550 North State Parkway.
45	9	b 250	Albert B. Dick	New York, N. Y.	Perth Amboy, N. J.
46	2	700	Michael J. Bonus	do.	Oyster Bay, N. Y.
47	2	50	John C. Work	New Bedford, Mass.	Box 965.
48	1	48	Acushnot Process Co. (Mass.)	New York, N. Y.	Teaneck, N. J.
49	2	30	Charles J. Hillman	Tampa, Fla.	Bradentown, Fla.
50	1	24	E. E. Bishop	Boston, Mass.	86 Morton Road, Milton, Mass.
51	2	200	Charles T. Gilbert	Burlington, Vt.	Grand Isle, Vt.
52	1	220	Ruth Lorraine Corbhn	Philadelphia, Pa.	Riverton, N. J.
53	1	b 75	Henry H. Seabrook	New York, N. Y.	120 Broadway.
54	4	50	George Gilchrist	Los Angeles, Calif.	1567 South Flower Street.
55	2	200	Wesley D. Smith	do.	Chateau Marmont, 8221 Sunset Boulevard.
56	2	b 130	William A. Selter	Seattle, Wash.	2011 Twenty-fifth Avenue North.
57	1	30	John R. Garden	Chicago, Ill.	798 Western Avenue, Joliet, Ill.
58	3	b 160	W. F. Pitcher	Philadelphia, Pa.	1718 Walnut Street.
59	3	800	S. E. Hutchinson	Chicago, Ill.	105 South Jefferson Street.
60	2	b 80	J. J. Ross	Detroit, Mich.	3005 Van Alstyne Boulevard, Wyandotte, Mich.
61	2	100	Stephen T. Orr		

¹⁶ Formerly ga. y. *(a)* Alsonel III.
¹⁷ Formerly ga. y. *(b)* Ayaconora II.
¹⁸ Formerly ga. y. *(a)* Scamper.
¹⁹ Formerly ga. y. *(b)* Yawdro.
²⁰ Formerly ga. y. Oriole.
²¹ Formerly ga. y. Nemo II.
²² Formerly ol. y. Natayoma.
²³ Formerly ga. y. Edna F.
²⁴ Formerly *(a)* ga. y. Nandorcliff II.
²⁵ Formerly *(b)* ga. y. Rifman.
²⁶ Formerly U. S. Eng. Corps ga. s. Chicago.

²⁷ Formerly ga. y. Barkabe.
²⁸ Formerly German ga. y. Luerssen-Maybach.
²⁹ Formerly ga. y. *(a)* Coronet.
³⁰ Formerly ga. y. *(b)* Christina 2d.
³¹ Formerly ga. y. *(a)* Sylvia.
³² Formerly ga. y. *(b)* Victoria J.
³³ Formerly ga. y. Florida.
³⁴ Formerly yawl Myera.
³⁵ Formerly ga. y. Lady Jean.

Line No.	Official No.	Signal and radio-call letters	Rig	Name of yacht	Tonnage		Register dimensions			When built	Where built
					Gross	Net	Length	Breadth	Depth		
MOTOR YACHTS—											
Continued											
1	231622		Ga. s.	Circa	24	22	52.0	14.1	8.0	1932	Seattle, Wash.
2	226742		Ga. s.	Ciruelo	18	15	38.0	11.3	5.6	1929	do
3	223785	KLRC	Ga. s.	Cisco	90	61	92.0	19.0	7.5	1924	Loesburg, N. J.
4	225364		Ga. s.	Clador	83	57	88.2	18.0	8.1	1926	New York, N. Y.
5	232160		Ol. s.	Claire-Bert II.	20	22	44.8	12.0	6.1	1933	Brooklyn, N. Y.
6	228411		Ga. s.	Clambo	18	15	44.8	10.7	5.1	1929	Port Clinton, Ohio
7	213848	KLRD	Ga. s.	Clan	67	59	79.8	16.5	6.2	1915	New York, N. Y.
8	232322		Ga. s.	Clara	19	16	39.8	12.5	4.6	1933	Patchogue, N. Y.
9	212332		Ga. s.	Claremont	65	37	75.0	14.0	8.0	1914	Stamford, Conn.
10	213483		Ga. s.	Claribel	61	44	72.8	17.1	6.8	1915	Camden, Me.
11	211612		Ga. s.	Clarinda	73	52	89.6	17.1	7.0	1913	Port Clinton, Ohio
12	226779		Ga. s.	Clellahee	19	17	41.7	11.5	5.1	1929	Seattle, Wash.
13	231327	WGFG	Ol. s.	Cleopatra	164	111	101.8	20.0	10.6	1931	Morris Heights, N. Y.
14	214009	KLRE	Ga. s.	CLEOPATRA'S BARON II.	128	123	97.6	23.7	16.2	1916	Bristol, R. I.
15	220785		Ga. s.	Clorah	23	15	49.6	12.5	5.3	1920	Baltimore, Md.
16	127471		Ga. s.	Clifford Perin	28	26	52.8	14.6	3.6	1900	Beaufort, N. C.
17	202216		Ga. s.	Clio	23	20	46.0	15.5	6.3	1905	Boston, Mass.
18	203050	KLRF	Ga. s.	Clione	20	18	44.6	14.0	6.6	1906	East Boothbay, Me.
19	228815		Ga. s.	Clovelly	32	23	50.6	14.0	7.6	1929	Mystic, Conn.
20	157623		Ga. s.	Clover	30	20	75.7	10.7	6.3	1901	Bristol, R. I.
21	232356		Ol. s.	Clumber	55	37	65.4	14.7	8.4	1933	Nyack, N. Y.
22	228688	WJFK	Ga. s.	Clyt'le	23	15	48.5	9.9	5.5	1929	Bay City, Mich.
23	222574	KLRG	Ga. s.	Cocheco	48	44	64.7	13.2	5.7	1922	Madisonville, La.
24	213967	KLRH	Ga. s.	Cockatoo	22	19	51.0	14.4	8.6	1916	Bristol, R. I.
25	231124	WGPH	Ga. s.	Cock Robin	20	17	47.6	12.6	7.3	1931	Essex, Conn.
26	224168	KLRI	Ga. s.	Coconut	105	89	80.1	18.0	6.0	1924	Camden, N. J.
27	224186		Ga. s.	Cocoon	20	13	48.1	12.0	5.5	1924	Morris Heights, N. Y.
28	226699		Ga. s.	Co-Ed.	24	16	48.0	11.2	5.6	1927	Wilmington, Del.
29	224817	KLRJ	Ga. s.	Colene	26	18	47.0	15.2	5.5	1925	Patchogue, N. Y.
30	206704		Ga. s.	Collins	12	10	41.7	10.2	3.2	1911	Silverdale, Wash.
31	222806		Ga. s.	Colleen	43	33	60.9	13.9	6.3	1923	Port Clinton, Ohio
32	210142	KLRK	Ga. s.	Colleen	116	78	89.0	18.5	10.5	1912	Camden, N. J.
33	227637	KLRL	Ol. s.	COLLEEN	248	157	136.7	22.4	10.2	1928	Wilmington, Del.
34	228641		Ga. s.	Colleen	10	9	35.4	9.1	4.1	1929	Seattle, Wash.
35	229914		Ga. s.	Colleen	21	14	42.3	11.2	5.0	1930	College Point, N. Y.
36	230002		Ga. s.	Colleen II.	24	16	47.2	13.0	5.2	1930	Rocky River, Ohio
37	216485		Ol. s.	Colorado	20	13	47.2	12.6	5.5	1918	Los Angeles, Calif.
38	209402		Ol. s.	Colraine	24	16	50.2	13.1	5.7	1911	Edgemore, N. Y.
39	127662		Ga. s.	Comanche	36	30	58.8	16.0	8.1	1902	Boston, Mass.
40	210296		Ga. s.	Comanche	35	21	70.0	12.1	5.4	1912	Neponset, Mass.
41	202599		Ga. s.	Comet	65	47	67.3	16.3	7.3	1905	Greenport, N. Y.
42	215184		Ga. s.	Comet	23	16	54.3	12.0	5.5	1917	New York, N. Y.
43	227277		Ga. s.	Comet	9	8	33.4	8.5	4.4	1921	Mare Island, Calif.
44	228415		Ga. s.	Comet	38	25	63.0	12.0	6.5	1929	New York, N. Y.
45	206749		Ga. s.	Comfort	48	43	65.6	14.8	8.8	1899	Morris Heights, N. Y.
46	206078	KLRM	Ga. s.	Comfort	92	70	80.0	17.5	8.2	1909	Bristol, R. I.
47	229644		Ga. s.	Commander	36	31	38.8	14.2	5.8	1909	Brooklyn, N. Y.
48	223245		Ga. s.	Commandress	28	22	60.6	11.4	4.3	1915	Toledo, Ohio
49	211854		Ga. s.	Commodore	18	17	47.6	15.3	4.1	1913	Amityville, N. Y.
50	229086		Ga. s.	Commodore	23	16	59.8	11.0	5.5	Unk.	Unknown
51	228715		Ga. s.	Commy III.	18	15	38.0	11.3	5.5	1929	Wilmington, Del.
52	228268		Ol. s.	Compadre	85	58	73.5	17.1	9.2	1929	Los Angeles, Calif.
53	228864		Ga. s.	Compadre	21	17	41.7	10.0	5.7	1929	Stockton, Calif.
54	222504		Ga. s.	Compensation	16	12	34.7	10.4	5.4	1922	East Seattle, Wash.
55	205940		Ga. s.	Comrade	31	29	50.4	17.9	4.8	1906	Pocomoke City, Md.
56	212434		Ga. s.	Comrade	34	33	49.8	16.3	7.5	1909	Bayonne, N. J.
57	223850		Ga. s.	Comrade	31	21	62.5	12.0	5.9	1924	Seattle, Wash.
58	229291		Ga. s.	Comrade	17	15	35.9	10.6	5.5	1930	do
59	231113		Ga. s.	Condorth II.	19	13	43.4	11.5	4.8	1931	Solomons, Md.
60	213462	WGFI	Ga. s.	Conejo	38	22	91.0	11.6	5.9	1915	Boston, Mass.
61	212491		Ga. s.	Conewago	150	147	92.0	18.2	11.6	1914	Manitowoc, Wis.

1 Formerly ga. y. Naroca.
 2 Formerly ga. y. Vasanta.
 3 Formerly ol. y. Wheeler 46 Diesel.
 4 Formerly ga. s. Wissoe II.
 5 Formerly ga. y. Minerva.
 6 Formerly ga. y. Daraga.
 7 Formerly ga. y. Mariette.
 8 Formerly ga. y. Dawn.
 9 Formerly ga. y. Antoinette.

10 Formerly sloop yacht Dolly Bowen.
 11 Formerly ga. y. Mouse
 a Nahmeoka.
 b Hildbret.
 c Awa.
 12 Formerly ga. y. d Kama.
 e Kismet.
 f Lady Grace.

Line No.	Crew	Horsepower	Name of owner	Home port	Address of owner
1	1	75	Ray Cooke	Seattle, Wash.	2802 Eleventh Avenue North.
2	1	100	Eleanor L. Mack	New York, N. Y.	639 West End Avenue.
3	5	b 250	State of Pennsylvania	Erie, Pa.	c/o Board of Fish Commissioners.
4	5	600	Doris McM. Morse	Detroit, Mich.	905 Three Mile Drive, Grosse Pointe, Mich.
5	1	100	Albert G. Morhart	New York, N. Y.	411 Lenox Place, South Orange, N. J.
6	1	200	Francis H. Kendall	Boston, Mass.	13 Congress Street.
7	6	b 60	James T. Patterson	Bridgeport, Conn.	1730 State Street.
8	1	115	Oscar F. Fanning	New York, N. Y.	Southampton, L. I., N. Y.
9	10	260	W. H. Cocks	Norfolk, Va.	Claremont, Va.
10	2	140	Paul E. Hettler	Washington, D. C.	U. S. Patent Office, Division 21.
11	3	300	W. T. Ashe	Newport News, Va.	Gloucester Point, Va.
12	1	125	J. E. Frost	Seattle, Wash.	Gold Bar, Wash.
13	7	400	A. O. B. Baldrige	New York, N. Y.	122 Fairview Avenue, Jersey City, N. J.
14	14	b 100	Francis B. Crowinshield	Tampa, Fla.	General Delivery, Boco Grande, Fla.
15	2	50	Ralph Bolgiano	Baltimore, Md.	11 Pleasant Street.
16	1	32	Charles D. Combs	New York, N. Y.	203 Sportsman Avenue, Freeport, N. Y.
17	1	15	B. V. E. Nordberg	Milwaukee, Wis.	625 North Fifteenth Street.
18	1	9	William M. Smith	New Bedford, Mass.	Mattapoisett, Mass.
19	3	150	Charles Tift	Boston, Mass.	50 Congress Street.
20	2	200	Robert Sahr	New York, N. Y.	45 Fifth Street, Woodside, L. I., N. Y.
21	2	200	Oliver Gould Jennings	Bridgeport, Conn.	Fairfield, Conn.
22	1	900	Edward G. Flanigan	Cleveland, Ohio	228 Superior Avenue West.
23	3	300	C. A. Spori (La.)	New Orleans, La.	607 Whitney Building.
24	3	40	Charles R. Pease	Miami, Fla.	1405 Dade Boulevard, Miami Beach, Fla.
25	2	35	John P. Elton	New Haven, Conn.	70 Church Street, Waterbury, Conn.
26	5	b 220	C. J. Root	Miami, Fla.	6529 Pine Tree Drive, Miami Beach, Fla.
27	2	360	W. J. Lelman	Tampa, Fla.	3422 Jean Avenue.
28	2	200	Albert F. Hoffman	New York, N. Y.	14 Vermont Avenue, Newark, N. J.
29	1	90	C. V. Searingdo.....	Patchogue, N. Y.
30	1	12	Richard H. Gibb	Ketchikan, Alaska	Box 242.
31	2	120	Arthur H. Titus	New York, N. Y.	60 Broadview Avenue, New Rochelle, N. Y.
32	6	b 100	James H. Cullendo.....	44 West Seventy-seventh Street.
33	14	b 1, 200	Karl Wikter Eriksondo.....	171 Madison Avenue.
34	1	50	D. L. Webster	Seattle, Wash.	576 Gerona Street, Stanford University, Calif.
35	1	150	Charles Hammer	New York, N. Y.	Queens Village, L. I., N. Y.
36	2	170	T. B. Van Dorn	Cleveland, Ohio	Rocky River, Ohio.
37	4	60	Milton E. Bacon	Los Angeles, Calif.	2613 Biddle Avenue, Wyandotte, Mich.
38	2	40	E. W. Noble	Newport News, Va.	Roxane, Va.
39	4	30	Paul Watkins	Salem, Mass.	Beverly, Mass.
40	3	120	Gust G. West	Providence, R. I.	62 Dalton Road, Belmont, Mass.
41	2	100	William Stark	Miami, Fla.	2380 Collins Avenue, Miami Beach, Fla.
42	3	180	Mrs. M. Langley Ryan	New York, N. Y.	Locust Valley, N. Y.
43	1	50	Frank L. Baker	Tacoma, Wash.	Puget Sound Bank Building.
44	2	250	C. Denison Talcott	New London, Conn.	Eastern Point, Conn.
45	3	b 60	William L. Winans	Los Angeles, Calif.	407 Olcott Place, Pasadena, Calif.
46	6	100	Herber W. Hanan	New York, N. Y.	Bridg, Front and Water Streets (B).
47	1	45	Louis Bossert & Sons (N. Y.)do.....	110 Waring Road, Brooklyn, N. Y.
48	1	35	Frank T. Macomber	Detroit, Mich.	Box 270, Farmington, Mich.
49	1	30	John Vanderveer	New York, N. Y.	Babylon, N. Y.
50	1	200	Fred Crouchdo.....	101 West Fifty-second Street.
51	1	175	L. P. Ewald	Louisville, Ky.	1421 Kentucky Home Life Building.
52	3	b 180	Sven Johan Nordstrom	San Francisco, Calif.	4 Bell Avenue, Piedmont, Calif.
53	1	b 200do.....do.....	Do.
54	1	25	Frank A. Chappell	Seattle, Wash.	1724 Thirly-first Avenue.
55	2	18	Leopold Bergman	New York, N. Y.	251 West Eighty-ninth Street.
56	4	20	Frederick Webb	Newport, R. I.	Portsmouth, R. I.
57	2	600	Douglas MacLean	Los Angeles, Calif.	Beverly Hills, Calif.
58	1	50	H. W. Davis, Jr.	Seattle, Wash.	1616 Palm Avenue.
59	1	150	Clarence E. Davis	Baltimore, Md.	Solomons, Md.
60	5	300	C. Keith Pevear	New York, N. Y.	5 Prospect Place.
61	8	150	Adrian C. Humphreysdo.....	42 Broadway.

¹³ Formerly ga. y. ^a Freva II.
¹⁴ Formerly ga. y. ^b Scattergood.
¹⁵ Formerly ga. y. Leda.
¹⁶ Formerly ga. y. Signal.
¹⁷ Formerly ga. s. U. S. N. No. 6217.
¹⁸ Formerly st. y. Enaj.
¹⁹ Formerly ga. y. ^a Poppy.
²⁰ Formerly ga. y. ^b Helchabro.

²¹ Formerly ga. y. Perry-Kay III.
²² Formerly ol. y. Achushia Machree.
²³ Formerly ga. y. Helen E.
²⁴ Formerly ga. y. ^a Hermina.
²⁵ Formerly ga. y. ^b Faith.
²⁶ Formerly ga. y. ^c Compadre.
²⁷ Formerly ga. y. ^a Conewago.
²⁸ Formerly ga. y. ^b Speedwell.

Line No.	Official No.	Signal and radio call letters	Rig	Name of yacht	Tonnage		Register dimensions			When built	Where built
					Gross	Net	Length	Breadth	Depth		
MOTOR YACHTS—											
Continued											
1	220196	KLRO	Ga. s.	Commar	231	196	109.3	22.1	7.6	1920	Boston, Mass.
2	219180		Ga. s.	Connie I.	33	28	47.5	14.0	6.7	1919	Camden, N. J.
3	230668		Ga. s.	Connie B.	13	11	32.0	9.3	4.6	1923	Mount Vernon, Wash.
4	221853		Ol. s.	Conquista	109	67	105.4	14.5	8.8	1919	Bremerton, Wash.
5	221459	KLRP	Ol. s.	CONSECO	419	285	148.2	25.0	13.8	1921	City Island, N. Y.
6	230644		Ga. s.	Consoba	26	20	43.8	11.0	5.3	1931	Mantowoc, Wis.
7	228393		Ga. s.	Consort	17	12	43.5	11.2	5.0	1929	Manitowoc, N. Y.
8	228682	KMLO	Ga. s.	Consort III	69	54	77.4	16.0	6.9	1923	Saltsjobaden, Sweden
9	231096		Ga. s.	Consort II	23	16	46.7	11.2	4.8	1931	Clason Point, N. Y.
10	126371	KLRQ	Ol. s.	CONSTELLATION	167	118	123.7	24.9	12.9	1889	City Island, N. Y.
11	223060		Ol. s.	CONTENDER	61	35	84.5	19.6	10.0	1905	Geestemunde, Germany
12	211169	KLRB	Ga. s.	Content	26	20	50.2	11.6	6.6	1913	Camden, N. J.
13	228329		Ol. s.	Content	180	122	107.8	20.3	10.7	1929	Quincy, Mass.
14	229784	WDFV	Ol. s.	Content	45	26	55.0	14.6	7.8	1930	Los Angeles, Calif.
15	228104		Ga. s.	Convenable	36	35	46.0	13.6	2.8	1928	Alexandria Bay, N. Y.
16	215133	KMEM	Ga. s.	Coosaw	42	34	63.0	14.0	6.3	1917	New York, N. Y.
17	225431		Ga. s.	Coquette	17	12	46.3	10.5	5.6	1926	do.
18	226007	Ga. s.	Coquette II	29	19	48.5	12.6	6.1	1929	Bayonne, N. J.	
19	229712		Ga. s.	¹⁰ Cora Lee	19	15	42.0	11.4	5.4	1930	West Haven, Conn.
20	236468		Ga. s.	Corelli S	25	17	52.0	13.0	5.6	1930	Port Stanley, Ontario
21	127124	KLRT	Ga. s.	Corinthia	27	24	66.8	11.7	5.0	1896	do.
22	206537		KLRU	Ga. s.	CORINTHIA	66	45	78.7	14.4	7.1	1909
23	227224		Ga. s.	Corisande	19	13	47.8	10.2	5.4	1923	Algonac, Mich.
24	223933		Ga. s.	Corky C	39	32	52.8	13.5	5.1	1924	Mantowoc, Wis.
25	210446		Ga. s.	¹¹ Corlew	18	12	47.2	10.6	4.4	1908	Port Clinton, Ohio
26	230836		Ga. s.	¹¹ Cormorant	27	18	51.5	12.0	6.3	1925	San Diego, Calif.
27	229698		Ga. s.	¹¹ Cornella	21	16	43.9	11.5	5.6	1930	Wilmington, Del.
28	204028		Ga. s.	Cornelia Paulina	9	7	46.0	14.3	2.8	1907	Bon Secour, Ala.
29	228006	KLRV	Ol. s.	CORONET	495	337	185.5	27.0	15.5	1928	Kiel, Germany
30	225989		KLRW	Ga. s.	Coronet III	102	84	82.0	18.1	9.5	1926
31	208712		Ga. s.	¹¹ Corsair	18	12	43.8	11.0	5.3	1911	Tacoma, Wash.
32	228764		Ga. s.	¹¹ Corsair	18	17	52.0	12.0	6.7	1914	Oslo, Norway
33	225416		Ga. s.	¹¹ Corsair II	19	15	46.2	10.7	5.8	1925	Tacoma, Wash.
34	226631		Ga. s.	¹¹ Corsair II	28	22	49.1	11.0	5.1	1927	Wyandotte, Mich.
35	231570	KLRX	Ga. s.	Coryza	40	27	62.8	13.0	6.7	1932	Morris Heights, N. Y.
36	127648		Ga. s.	Cossack	16	13	43.9	12.1	7.2	1902	Boston, Mass.
37	229508	WBFL	Ga. s.	Cossack	46	31	72.5	13.5	6.7	1930	Morris Heights, N. Y.
38	224776		Ga. s.	Cotness	23	20	50.0	14.0	8.1	1925	City Island, N. Y.
39	229593		Ol. s.	¹⁶ Countess	68	61	82.0	19.7	10.8	1930	Wiscasset, Me.
40	226797		Ga. s.	Courage	39	26	54.0	14.0	5.6	1927	Edgewater, N. J.
41	222922	KMOR	Ga. s.	¹¹ Courser	38	33	58.8	14.4	6.8	1923	Houghton, Wash.
42	229745		KLRY	Ga. s.	¹⁶ Coweta	38	31	54.9	13.0	6.2	1930
43	127191		Ga. s.	¹⁶ Coyote	44	30	72.5	14.0	7.4	1887	Long Island City, N. Y.
44	228416		Ga. s.	Craigiana	23	16	48.5	11.3	5.0	1929	Clason Point, N. Y.
45	208252		Ga. s.	¹⁶ Crescent	64	51	72.7	17.5	2.1	1910	Holly Hill, Fla.
46	209035		Ga. s.	Crescent	15	11	44.4	11.3	4.2	1899	La Porte, Tex.
47	212604	KLRZ	Ga. s.	Crescent	41	28	68.6	12.8	5.6	1915	Port Clinton, Ohio
48	227397		WNBD	Ol. s.	CRESSIDA	327	126	145.1	28.1	16.7	1927
49	223740	KLSA	Ga. s.	¹¹ Crestmont	18	9	44.7	11.2	5.5	1924	Los Angeles, Calif.
50	205494		Ga. s.	¹¹ CRISTINA	123	78	103.3	17.3	9.2	1908	Boston, Mass.
51	223884		Ga. s.	Crusader	29	24	53.7	13.5	5.3	1924	Bayhead, N. J.
52	213446		Ga. s.	Cruz del Sur	22	17	46.4	15.5	6.1	1915	Salisbury, Md.
53	225584	KLSB	Ga. s.	Curlew	27	23	57.1	14.7	8.7	1926	Wiscasset, Me.
54	224388		Ga. s.	Cutterhead	10	9	35.2	9.0	4.1	1925	Seattle, Wash.

¹ Formerly ga. y. Pastime.
 (a) Riette II.
² Formerly ga. y. (a) Alexandra.
 (b) Edith III.
 (c) Nourmahal.
³ Formerly ga. y. (a) Lotawana.
 (b) Alder.
⁴ Formerly ga. y. Wipota.
⁵ Formerly ga. y. Selma.

⁶ Formerly (a) German yawl Poinsettia.
 (b) yawl Poinsettia.
⁷ Formerly ol. y. Perciana II.
⁸ Formerly ga. y. (a) Marlon.
 (b) Onwego.
⁹ Formerly ga. y. (a) Teragram.
 (b) Hyl.
 (c) Natalon II.
¹⁰ Formerly ga. y. Aldick.

Line No.	Crew	Horsepower	Name of owner	Home port	Address of owner
1	9	250	Harry Content.....	New York, N. Y.	32 East Fifty-first Street.
2	3	635	L. B. Reeb.....	do.	Roselle, N. J.
3	1	65	C. C. Edwards.....	Seattle, Wash.	2330 Third Avenue.
4	3	b 120	Biltmore Realty Co. (Calif.).....	Los Angeles, Calif.	1637 North Vine Street, Hollywood, Calif.
5	18	b 700	John W. Hubbard.....	Pittsburgh, Pa.	313 Sixth Avenue.
6	1	b 150	J. M. Conway.....	Millwaukee, Wis.	c/o Hoberg Paper Co., Green Bay, Wis.
7	1	270	C. P. Coulter.....	New York, N. Y.	5 Magnolia Drive, Great Neck, L. I., N. Y.
8	4	360	T. Munroe Dobbins.....	Philadelphia, Pa.	123 South Broad Street, Fidelity Building.
9	2	360	do.	do.	do.
10	21	b 150	Herbert M. Sears.....	Boston, Mass.	53 State Street.
11	8	110	Marjorie Horne.....	Los Angeles, Calif.	281 Argonne Avenue, Long Beach, Calif.
12	1	90	Edward McCormick.....	Wilmington, Del.	700 Market Street.
13	9	630	Howard E. Spaulding.....	New York, N. Y.	31 Nassau Street.
14	2	120	George H. Cobb.....	Los Angeles, Calif.	Santa Barbara, Calif.
15	1	65	Julius Brettenbach.....	Cape Vincent, N. Y.	Alexandria Bay, N. Y.
16	2	75	A. L. Butner.....	Beaufort, N. C.	Winston Salem, N. C.
17	2	360	Louis de B. Moore.....	New York, N. Y.	401 Fifth Avenue.
18	1	b 250	Carol Lombardo.....	do.	68 Continental Avenue, Forest Hill, L. I., N. Y.
19	1	110	Frank E. Mason.....	do.	344 West Seventy-second Street.
20	3	450	Jesse E. Foster.....	Philadelphia, Pa.	1154 Washington Street, Cape May, N. J.
21	5	65	Dowall Yacht Co. (N. J.).....	do.	c/o Jas. Sergison, 128 Chestnut Street.
22	5	160	James F. Fulton.....	New York, N. Y.	Fifty-fifth Street and Seventh Avenue.
23	2	900	Marshall Field.....	do.	4 East Seventieth Street.
24	2	70	J. Clarke Colt.....	St. Louis, Mo.	333 North Michigan Avenue, Chicago, Ill.
25	2	65	Bruno Schaumburg.....	New York, N. Y.	107 a Seventy-third Street (B).
26	1	650	Jas. S. Gade.....	San Francisco, Calif.	1813 San Lorenzo Avenue, Berkeley, Calif.
27	2	b 200	Carlton W. Konrad.....	Millwaukee, Wis.	Box 332, Oshkosh, Wis.
28	2	24	Norman Durant.....	Mobile, Ala.	1607 Illinois Street.
29	22	800	Irvyng T. Bush.....	New York, N. Y.	100 Broad Street.
30	3	160	Charles V. Bossert.....	do.	1335 Grand Street (B.).
31	1	b 100	Alva Brewer.....	Los Angeles, Calif.	414 North McCadden Place.
32	1	300	A. L. Well.....	San Francisco, Calif.	510 Sansome Street.
33	1	60	B. F. Jacobs.....	Puyallup, Wash.	4 East Broadway.
34	2	260	D. R. Traver.....	Detroit, Mich.	1206 Welch Boulevard, Flint, Mich.
35	2	360	Rose T. Nichols.....	New York, N. Y.	290 Park Avenue.
36	2	640	Hudson Valley Lumber Co. (N. Y.).....	do.	Nanut, N. Y.
37	2	1,000	George M. Moffett.....	do.	17 Battery Place.
38	1	40	Jack R. Aron, Jr.....	do.	Kings Point Road, Great Neck, L. I., N. Y.
39	7	100	L. Gordon Hammersley.....	do.	48 Wall Street.
40	2	130	James E. Barton.....	do.	63 Two hundred and fifth Street.
41	1	175	The Coursier (Wash.).....	Seattle, Wash.	c/o Seattle Yacht Club.
42	2	250	Frank R. Abbey.....	New York, N. Y.	Springfield Avenue, Summit, N. J.
43	3	90	Fred Paul.....	Chicago, Ill.	703 South Marshfield Avenue.
44	2	300	R. C. Montgomery.....	New York, N. Y.	24 Hareford Road, Bronxville, N. Y.
45	4	50	William S. Dunn.....	Miami, Fla.	Box 634.
46	1	24	W. E. Hamilton.....	Houston, Tex.	Lovett Boulevard.
47	1	100	Frederick W. Defoe.....	New York, N. Y.	420 Lexington Avenue.
48	25	250	Pelree Investment Co. (Del.).....	do.	224 South Michigan Avenue, Chicago, Ill.
49	1	b 100	H. D. Dee.....	Los Angeles, Calif.	1529 Griffith Park Boulevard.
50	7	b 250	J. P. Bushong.....	Sault Ste. Marie, Mich.	Care Northwestern Cooperage & Lumber Co., Box #27, Gladstone, Mich.
51	2	65	H. F. Herdman.....	Newark, N. J.	237 Underhill Road, South Orange, N. J.
52	3	15	L. M. Gerstel.....	Key West, Fla.	2203 Biscayne Boulevard, Miami, Fla.
53	3	40	Charles Lea Andrews.....	New York, N. Y.	42 Broadway.
54	1	50	H. A. Ruff.....	Seattle, Wash.	5203 Seventeenth Avenue, NE.

¹¹ Formerly ga. y. Wiktwiki Pau.
¹² Formerly ga. y. Norbeth.
¹³ Formerly ga. y. Thor.
¹⁴ Formerly ga. y. (a) Nancy B. II.
 (b) Sheong.
¹⁵ Formerly Swedish yawl yacht Corsair.
¹⁶ Formerly ol. y. Kestrel II.
¹⁷ Formerly ga. y. (a) Mary.
 (b) Blue Peter.
¹⁸ Formerly ga. y. Tide.

¹⁹ Formerly (a) ga. y. Coyote.
 (b) U. S. N. ga. s. Coyote.
 (a) U. S. A.
²⁰ Formerly ga. s. (b) Altamaha.
 (c) Billeo III.
²¹ Formerly ga. y. Ella D.
 (a) Cristina.
 (b) Esperanza.
²² Formerly ga. y. (c) Jorosa.
 (d) Suzanne.

Line No.	Official No.	Signal and radio-call letters	Rlg	Name of yacht	Tonnage		Register dimensions			When built	Where built
					Gross	Net	Length	Breadth	Depth		
MOTOR YACHTS—Continued											
1	228372		Ga. s.	Cutty Sark.....	17	12	Feet 47.8	Feet 11.0	Feet 6.1	1929	New York, N. Y.
2	231643	WIFD	Ol. s.	Cutty Sark.....	80	54	86.9	16.6	6.6	1932	Boston, Mass.
3	226297		Ga. s.	Cyemba.....	27	21	48.4	15.0	6.4	1927	Boothbay Harbor, Me.
4	177659	KLSC	Ga. s.	Cygnat.....	29	27	58.1	15.0	7.7	1902	Boston, Mass.
5	228767		Ga. s.	Cygnat.....	16	11	47.6	10.3	5.3	1907	Tarrytown, N. Y.
6	228760		Ga. s.	Cygnat II.....	19	13	47.0	11.6	5.2	1926	Bayonne, N. J.
7	233118		Ga. s.	Cygnus.....	21	19	44.0	14.0	6.4	1934	Quincy, Mass.
8	229370		Ga. s.	Cygnus II.....	36	29	54.0	12.9	6.5	1930	Brooklyn, N. Y.
9	226965	KLSD	Ga. s.	Cynthia.....	16	14	44.3	12.2	6.8	1927	Nantucket, Mass.
10	227777		Ga. s.	Cyrilla.....	20	13	40.2	11.5	5.7	1928	Bayonne, N. J.
11	224620		Ga. s.	Cythera.....	54	32	68.4	14.7	7.3	1925	Los Angeles, Calif.
12	220228	KLSE	Ga. s.	Cyva.....	48	29	73.0	14.1	6.6	1920	Neponset, Mass.
13	229503		Ga. s.	Cigany.....	18	12	45.0	11.8	5.8	1930	Brooklyn, N. Y.
14	231357		Ga. s.	D-One.....	29	23	51.8	12.0	5.9	1931	Wilmington, Del.
15	231174		Ga. s.	Dagmar.....	21	17	44.0	11.6	5.7	Unknown
16	224925		Ga. s.	Dalquiri.....	20	14	50.5	12.0	7.5	1925	Bath, Me.
17	230231		Ga. s.	Daisy May.....	24	16	46.2	11.0	6.0	1930	Severna Park, Md.
18	231042		Ga. s.	Daltonia.....	12	10	33.3	8.5	4.3	1922	Mare Island, Calif.
19	231186		Ga. s.	Damaris IV.....	27	18	59.2	14.1	5.6	1931	Fairhaven, Mass.
20	229379		Ga. s.	Dam-Paw II.....	28	19	46.0	11.0	6.1	1929	Benton Harbor, Mich.
21	228972		Ga. s.	Danell.....	17	12	43.5	11.2	5.0	1929	Clason Point, N. Y.
22	230489	KLSE	Ol. s.	DANORA.....	146	99	98.0	19.5	9.0	1931	Bay City, Mich.
23	202904	KLSE	Ga. s.	Daphne.....	19	18	45.0	15.2	5.0	1906	Bay Shore, N. Y.
24	212006		Ga. s.	Daphne.....	21	14	40.0	14.1	5.8	1912	Olympia, Wash.
25	206598		Ga. s.	Dark Island.....	17	12	60.0	10.6	4.7	1912	New York, N. Y.
26	206603	KLSE	Ol. s.	DAUNTLESS.....	513	412	168.2	33.5	18.5	1911	Port Richmond, N. Y.
27	221398		Ga. s.	Dauntless.....	25	23	47.9	14.3	6.0	1921	Atlantic City, N. J.
28	223961		Ga. s.	Dauntless.....	27	18	55.2	12.0	5.4	1924	Vegesack, Germany
29	229871		Ga. s.	Dauntless.....	24	22	52.6	13.4	9.0	1930	Essex, Conn.
30	228224		Ga. s.	Dauntless III.....	30	24	51.8	12.0	5.9	1929	Wilmington, Del.
31	220749		Ga. s.	Dawn.....	18	12	48.0	12.0	5.5	1920	New York, N. Y.
32	221296		Ga. s.	Dawn.....	19	15	47.1	10.7	4.8	1916	Tacoma, Wash.
33	200029	KLSE	Ga. s.	Dawn II.....	24	21	49.3	14.5	5.9	1903	Fall River, Mass.
34	228175	KLSE	Ga. s.	Dawn II.....	27	18	46.0	12.9	5.7	1928	Bayonne, N. J.
35	230403	KLSE	Ga. s.	Dawn III.....	62	42	69.2	14.6	7.6	1930	Vegesack, Germany
36	228855		Ga. s.	Day Dawn.....	23	21	45.3	11.7	5.8	1929	Wilmington, Del.
37	227642	KLSE	Ol. s.	Day Dream.....	323	282	113.4	22.0	7.2	1928	Camden, N. J.
38	228417		Ga. s.	Day Dream II.....	37	25	63.0	12.0	6.5	1929	New York, N. Y.
39	232647		Ga. s.	Daydream II.....	18	15	42.3	12.2	7.3	1926	Littlehampton, England
40	230533		Ga. s.	Dear Me.....	18	16	40.4	10.5	5.2	1931	Stockton, Calif.
41	226653		Ga. s.	Decoy.....	31	25	50.0	15.0	5.1	1926	New Bern, N. C.
42	225776		Ga. s.	Deerhound.....	19	13	48.2	11.4	5.0	1917	Marblehead, Mass.
43	214843		Ga. s.	De Foe.....	23	16	42.0	11.7	7.6	1917	San Diego, Calif.
44	141627		Ga. s.	Delfa.....	26	20	41.0	16.1	4.0	1897	Islip, N. Y.
45	224970		Ga. s.	Delfin.....	20	14	50.5	12.0	7.5	1925	Bath, Me.
46	226139	KLSE	Ga. s.	Delfight.....	21	14	50.5	12.0	5.7	1926	Quincy, Mass.
47	216385		Ga. s.	Delfight.....	28	16	60.0	12.1	5.4	1918	Boston, Mass.
48	230304	KLSE	Ol. s.	Delliah.....	140	101	99.0	20.0	10.0	1930	Morris Heights, N. Y.
49	227695		Ga. s.	Dell.....	9	6	34.8	8.8	4.7	1922	Olympia, Wash.
50	223632		Ga. s.	Del Mar.....	12	8	42.1	9.2	4.6	1920	Tacoma, Wash.
51	213709	KLSE	Ga. s.	Delphine.....	17	16	37.8	11.9	4.7	1915	Atlantic City, N. J.
52	227100		Ga. s.	Delta.....	36	24	60.7	11.5	6.1	1927	New York, N. Y.
53	225718	KDFU	Ol. s.	Denall.....	51	35	78.1	14.6	5.4	1926	Stamford, Conn.
54	224865	KLSE	Ga. s.	Denyze.....	38	33	50.0	15.2	5.4	1925	Lynn, Mass.
55	229133		Ga. s.	Deseo.....	20	13	43.5	11.2	5.0	1929	Clason Point, N. Y.
56	211564	KLSE	Ga. s.	Desire.....	73	49	84.4	16.1	8.0	1913	Galveston, Tex.
57	229301		Ga. s.	Desire.....	20	14	44.0	13.2	6.4	1930	Keyport, N. J.
58	227482		Ga. s.	Deuces Wild.....	17	11	43.0	11.0	5.0	1928	New York, N. Y.

¹ Formerly ga. y. Montauk.

² Formerly ga. y. ^a Whim.

³ Formerly ga. y. ^b Whim II.

⁴ Formerly ga. y. ^c Sahara.

⁵ Formerly ga. y. Song O' the Wind.

⁶ Formerly ga. y. ^a Mary Ann.

⁷ Formerly ga. y. ^b Jane C.

⁸ Formerly ga. y. ^a Seafarer.

⁹ Formerly ga. y. ^b Consuelo.

¹⁰ Formerly U. S. N. ga. s. No. 6224.

¹¹ Formerly ol. s. Sea Gull.

¹² Formerly ga. s. ^a Maricea.

¹³ Formerly ga. s. ^b Joan III.

Line No.	Crew	Horsepower	Name of owner	Home port	Address of owner
1	1	340	John Lowery, Jr.	New York, N. Y.	226 West One Hundred and Seventy-eighth Street.
2	4	400	Charles T. Jeffery	Boston, Mass.	Hotel Staller.
3	1	40	Bache McE. Whitlock	New York, N. Y.	90 Wall Street.
4	3	16	Cygnat Corporation (N. Y.)	do.	111 Broadway.
5	1	32	Julius Petersen	do.	Nyack, N. Y.
6	1	94	George F. Wieman	do.	Manhasset, L. I., N. Y.
7	1	40	Fred B. Collins	Boston, Mass.	Plain Road, Wayland, Mass.
8	1	150	Clifford M. Swan	New York, N. Y.	812 Gramatan Avenue, Bronxville, N. Y.
9	1	30	Frank W. Hall	Bridgeport, Conn.	Downs Avenue, Stamford, Conn.
10	1	125	Grace Lee Morrissey	New Bedford, Mass.	6 Fort Street, Fairhaven, Mass.
11	2	b 180	J. Dale Gentry	Los Angeles, Calif.	Wentz Building, San Francisco, Calif.
12	2	200	Franklin C. Edson	New York, N. Y.	40 West Fortieth Street.
13	2	700	George Bearish	Perth Amboy, N. J.	431 Thomas Street.
14	2	350	Henry L. Doherty	New York, N. Y.	60 Wall Street.
15	1	160	Arthur R. Griffes	do.	15 Regatta Place, Douglaston, L. I., N. Y.
16	2	15	Isaac R. Edmonds	do.	Brookline, Mass.
17	1	85	Frederic V. Beltler	Baltimore, Md.	Relay, Md.
18	1	50	S. H. Dalton	Seattle, Wash.	121 North Central Street, Olympia, Wash.
19	6	860	David B. Atwater	Fall River, Mass.	Nanauaket Road, Tiverton, R. I.
20	1	b 170	George P. Whitelaw II	St. Louis, Mo.	320 North Fourth Street, Landreth Building.
21	1	140	E. M. Hickey	Bridgeport, Conn.	321 Stamford Avenue, Stamford, Conn.
22	7	400	D. S. Eddins	Detroit, Mich.	1915 Moores River Drive, Lansing, Mich.
23	3	60	Roger H. Williams	New York, N. Y.	40 Wall Street.
24	2	15	W. J. Foster	Tacoma, Wash.	Box 316, Olympia, Wash.
25	3	200	Alexander D. Thayer	Ogdensburg, N. Y.	1400 South Penn Square, Philadelphia, Pa.
26	28	320	Herbert W. Hanan (Estate of)	New York, N. Y.	115 Eighth Avenue (B).
27	1	24	Wm. A. Caywood	Philadelphia, Pa.	3825 Atlantic Avenue, Atlantic City, N. J.
28	2	120	William J. Rooks	Providence, R. I.	150 Slater Avenue.
29	2	50	George A. Whiting	Baltimore, Md.	1600 Mercantile Trust Building.
30	2	200	Burton G. Tremaine, jr.	Bridgeport, Conn.	Stamford, Conn.
31	2	150	Daisy M. Moffett	Newark, N. J.	78 Brunswick Street.
32	1	30	W. J. Nicholson	San Francisco, Calif.	137 Grant Avenue.
33	2	637	William P. Cavanaugh	New York, N. Y.	1 Park Avenue.
34	1	250	Sordan Co. (N. Y.)	do.	55 West Forty-second Street.
35	3	300	Robert W. Orrell	St. Augustine, Fla.	419 Ocean Dunes Road, Daytona Beach, Fla.
36	2	175	John D. Buhner	New York, N. Y.	17 Battery Place.
37	8	400	Walter S. Gubelmann, jr.	do.	Convant, N. J.
38	2	250	John Aspinwall	do.	Blauville Road and Beech Street, Newburgh, N. Y.
39	1	48	Hunter A. Winsette	Norfolk, Va.	c/o Standard Oil Gas Barge.
40	2	240	W. Hamilton Lee	Savannah, Ga.	c/o Candler Hotel, Decatur, Ga.
41	1	125	Oscar Hunter	Washington, D. C.	Corinthian Yacht Club.
42	2	150	Alexander Verity	New York, N. Y.	65 Cherry Land, Baldwin, L. I., N. Y.
43	2	b 55	Fred Du Montier	Los Angeles, Calif.	330 Mount Washington Drive.
44	3	35	Edwin H. Lapham	New York, N. Y.	700 Hudson Street, Hoboken, N. J.
45	1	20	Glenfield S. Young	do.	24 Sidney Place (B).
46	2	580	Frederick T. Fisher	do.	17 Battery Place.
47	2	480	John J. Sniogorski	Boston, Mass.	101 Beacon Street, Lawrence, Mass.
48	7	600	Joel S. Collin	New York, N. Y.	Englewood, N. J.
49	1	40	V. E. Studebaker	Tacoma, Wash.	Rainier, Wash.
50	1	32	Love Electric Co. (Wash.)	do.	732 Pacific Avenue.
51	1	150	Eugene Wynfield	Philadelphia, Pa.	Atlantic City, N. J.
52	1	310	Paul H. Deaming	Detroit, Mich.	431 Griswold Street.
53	3	b 250	Floyd W. Hanchett	San Francisco, Calif.	1538 Burlingame Avenue, Burlingame, Calif.
54	2	100	D. Morley Lodge	Boston, Mass.	17 Old English Road, Chestnut Hill, Newton, Mass.
55	1	250	H. M. Seagers	Rochester, N. Y.	40 Park Place, Geneva, N. Y.
56	3	150	Elizabeth A. Bellows	Detroit, Mich.	759 Atkinson Avenue.
57	4	400	Salvadoro Marcello	Newark, N. J.	South Amboy, N. J.
58	1	130	John La Gatta	New York, N. Y.	Port Washington, Long Island, N. Y.

* Formerly ga. y. ^a Karina.
 † Undaunted.
 ‡ Formerly ga. y. Acacia.
 § Formerly ga. y. Typhoon.
 ¶ Formerly sloop Lawrence J.
 ** Formerly ga. y. Shearwater.

†† Formerly ga. y. Terradella.
 ‡‡ Formerly ga. y. ^a L'Allegro.
 §§ Formerly ga. y. Amida.
 ¶¶ Formerly ga. y. Panchara II.

Line No.	Official No.	Signal and radio-call letters	Rig	Name of yacht	Tonnage		Register dimensions			When built	Where built
					Gross	Net	Length	Breadth	Depth		
MOTOR YACHTS—											
Continued											
1	232727		Ga. s.	Devshlr.....	27	18	52.1	12.2	5.5	1933	Benton Harbor, Mich.
2	25327		Ga. s.	Diahlesse.....	21	6	43.2	15.5	5.5	1900	Gloucester, Mass.
3	213028	KLST	Ga. s.	Diablo (composite).....	27	27	52.1	14.1	9.3	1915	Bristol, R. I.
4	227624		Ga. s.	Diana.....	22	15	50.7	14.0	7.5	1928	Boothbay Harbor, Me.
5	228907		Ga. s.	Diana.....	17	11	45.1	10.8	4.5	1927	Shadyside, Md.
6	220241		Ga. s.	Diana II.....	37	25	55.9	14.0	6.4	1920	Baltimore, Md.
7	227778		Ga. s.	Diane.....	29	25	46.5	13.5	5.7	1928	Seattle, Wash.
8	223473		Ga. s.	Dianne II.....	24	23	53.4	12.9	5.7	1923	Bayonne, N. J.
9	223676		Ga. s.	Dick.....	31	21	60.9	11.5	6.8	1924	City Island, N. Y.
10	228637		Ol. s.	Dimbula.....	20	18	40.4	11.4	5.3	1929	Keyport, N. J.
11	233.33		Ga. s.	Dinbar.....	19	13	35.5	11.5	5.7	1934	Brooklyn, N. Y.
12	232637		Ga. s.	Ding.....	25	17	59.2	9.6	6.0	1917	Los Angeles, Calif.
13	157578	KLSV	Ga. s.	Dione.....	18	15	42.5	14.2	5.8	1900	Baltimore, Md.
14	224997		Ga. s.	Dione.....	20	10	50.1	11.0	5.8	1925	Boughkeepic, N. Y.
15	229536		Ga. s.	Dione II.....	17	12	43.5	11.2	5.0	1930	Glasco Point, N. Y.
16	225582	KLSW	Ga. s.	Dirigo II.....	36	24	65.8	12.4	5.8	1926	Boston, Mass.
17	223845	KLSX	Ga. s.	Discoverer.....	46	35	66.0	15.0	9.6	1924	Wiscasset, Me.
18	226257	KLSY	Ol. s.	Dispatch.....	16	11	46.9	9.5	5.6	1927	Lynn, Mass.
19	229818		Ga. s.	Dixianne.....	18	16	40.4	10.5	5.2	1930	Stockton, Calif.
20	205684	KLSZ	Ol. s.	Dixie.....	73	50	94.5	14.1	8.0	1908	City Island, N. Y.
21	208970	KLTA	Ga. s.	Dixie.....	27	18	54.1	10.5	6.3	1911	Essington, Pa.
22	225399		Ga. s.	Dixie V.....	19	15	45.0	10.5	5.0	1926	Wilmington, Del.
23	226578	KLTB	Ga. s.	Dixie Belle.....	128	110	86.0	18.0	8.9	1927	Camden, N. J.
24	221108		Ga. s.	Dixie Greyhound.....	19	13	43.9	10.6	5.5	1931	Annapolis, Md.
25	220792		Ga. s.	Do-Bob.....	14	12	34.5	9.9	4.8	1931	Bellingham, Wash.
26	224874	KLPR	Ol. s.	Doctor Brinkley.....	139	94	98.2	18.4	10.6	1925	Sallsbury, Md.
27	225094	KMLN	Ol. s.	DOCTOR BRINKLEY.....	311	211	150.0	24.3	11.0	1925	New York, N. Y.
28	220089		Ga. s.	Dodger III.....	24	16	58.2	11.0	5.5	1920do.....
29	231114		Ga. s.	Dodie.....	14	12	33.4	9.2	4.1	1931	Seattle, Wash.
30	207884		Ga. s.	Dodjewel II.....	36	21	62.8	13.5	6.5	1910	South Boston, Mass.
31	221219	KLTC	Ga. s.	Dog Star III.....	23	16	56.2	11.5	4.5	1921	Stamford, Conn.
32	223879		Ga. s.	Dolly M II.....	25	22	43.4	13.3	5.1	Unknown.
33	204378		Ga. s.	Doloma.....	43	29	65.9	14.0	6.6	1907	Spring Lake, Mich.
34	232123		Ga. s.	Dolores.....	17	12	40.5	11.8	3.7	1932	Pascagoula, Miss.
35	223178		Ga. s.	Dolphin.....	30	24	63.3	12.6	5.6	1923	Milwaukee, Wis.
36	227893		Ol. s.	Dolphin.....	64	43	73.0	18.6	8.1	1928	Los Angeles, Calif.
37	225637		Ga. s.	Dolphin II.....	43	29	70.3	12.5	6.6	1926	New York, N. Y.
38	224623		Ga. s.	Domage.....	23	15	45.7	13.0	6.1	1925	Boothbay Harbor, Me.
40	228342		Ga. s.	Domarhei.....	21	19	44.8	10.7	5.1	1929	Port Clinton, Ohio.
41	223393	KLTD	Ga. s.	Domlno II.....	48	43	56.1	16.0	7.2	1920	Camden, N. J.
42	209817	KLTE	Ga. s.	Donaldo.....	85	58	99.9	16.7	7.7	1911	Nyack, N. Y.
43	228465		Ga. s.	Donelan.....	23	20	44.1	11.2	5.4	1929	Stockton, Calif.
39	229529		Ga. s.	Donmargeo.....	63	43	78.0	15.0	6.7	1930	Morris Heights, N. Y.
44	228275		Ga. s.	Donna G.....	14	10	38.0	9.1	4.4	1929	Seattle, Wash.
45	224255		Ga. s.	Donnygill.....	79	49	64.9	18.0	6.0	1924	Bath, Me.
46	233040		Ga. s.	Donolie.....	14	12	31.6	10.0	4.5	1934	Seattle, Wash.
47	219253		Ga. s.	Dont Worry.....	19	11	45.6	9.1	3.9	1918	Evanville, Ind.
48	224503		Ga. s.	Dooden.....	21	14	52.3	12.0	6.0	1925	Los Angeles, Calif.
49	127629		Ga. s.	Doodle II.....	31	27	56.3	15.5	6.9	1900	South Boston, Mass.
50	227735		Ga. s.	Dorcat.....	18	12	48.2	11.0	5.4	Unknown.
51	222891		Ga. s.	Dorella.....	51	34	73.0	14.0	6.7	1923	New York, N. Y.
52	223159	KLTF	Ga. s.	Dorella II.....	23	20	59.0	13.6	7.8	1912	East Boothbay, Me.
53	220909	KLTI	Ga. s.	Doretta.....	62	42	76.0	15.0	6.5	1929	Camden, N. J.
54	220406		Ga. s.	Dorimur.....	22	17	53.9	11.0	4.9	1920	Milwaukee, Wis.
55	213723	KLTH	Ga. s.	Dorinda.....	82	71	73.0	18.1	8.5	1915	Camden, N. J.
56	225400	KLTI	Ga. s.	Doris.....	70	48	74.0	15.1	7.5	1926	New York, N. Y.

1 Formerly ga. y. ^a Uuilfo.
 ^b Delna.
 1 Formerly ^a ga. y. Haaswell.
 ^b Canadian schooner yacht Haaswell.
 1 Formerly ga. y. ^a Cumilla.
 ^b Charmille.
 ^c Discovery.
 1 Formerly ^a ga. s. Patricia.
 ^b ga. s. Wahoo.
 ^c ga. y. Seedler.
 1 Formerly ol. y. Jean II.
 1 Formerly Canadian ga. y. Ding.

1 Formerly ^a Dione.
 ^b Sea Scamp.
 1 Formerly ga. y. Dutchess.
 1 Formerly ga. y. Laura.
 1 Formerly ga. y. Betty Lou.
 1 Formerly ga. y. Gertrude IV.
 1 Formerly ga. y. Jewellyn.
 1 Formerly ol. y. ^a Alcedo.
 ^b Ione.
 ^c Halara.
 ^d Buccaneer.
 ^e Amazon.

Line No.	Crew	Horsepower	Name of owner	Home port	Address of owner
1	2	300	Louis E. Emerman	Chicago, Ill.	2208 Pratt Boulevard.
2	3	24	John B. Kelley	New York, N. Y.	49 East Tenth Street.
3	2	25	W. W. Pedder	Los Angeles, Calif.	3801 West Seventh Street.
4	1	40	Langhorne Gibson	Rockland, Me.	602 Madison Avenue, New York, N. Y.
5	3	100	D. M. DoGruchy	Annapolis, Md.	Fullerton, Md.
6	1	50	Chesapeake Marine Railway (Md.)	Baltimore, Md.	Phillip and Point Streets.
7	1	60	Frederick P. Bollinger	New York, N. Y.	339 Ridge Street, Newark, N. J.
8	2	94	Richard N. Knight	Philadelphia, Pa.	Rolling Road, Bryn Mawr, Pa.
9	3	1,200	Albert Raymol	do.	228 North Virginia Avenue, Atlantic City, N. J.
10	1	40	Irving B. Howe	Roston, Mass.	Concord, Mass.
11	1	180	B. M. Baruch, jr.	New York, N. Y.	60 Beaver Street.
12	2	6200	William Borden	Los Angeles, Calif.	1633 Talmadge Street, Hollywood, Calif.
13	1	615	Harold M. Bedell	Bridgeport, Conn.	Fonus Street, Stamford, Conn.
14	2	230	Paul V. Shields	New York, N. Y.	52 Wall Street.
15	1	250	F. W. Clark	Boston, Mass.	80 Federal Street.
16	2	300	A. B. Houghton	New Bedford, Mass.	South Dartmouth, Mass.
17	4	65	Joseph Pultizer	Bar Harbor, Me.	c/o St. Louis Dispatch, St. Louis, Mo.
18	3	440	Frank O. Falne	Boston, Mass.	11 Beacon Street.
19	2	160	Fred E. Pettit, jr.	Los Angeles, Calif.	804 North Roxbury Drive, Beverly Hills, Calif.
20	6	160	Robert Barbour	New York, N. Y.	Patterson, N. J.
21	2	650	Walter E. Reid	Bath, Me.	Georgetown, Me.
22	5	100	Dorothy Doten Roberts	Boston, Mass.	417 Commercial Street, Weymouth, Mass.
23	7	300	Jacob Aron	New York, N. Y.	95 Wall Street.
24	2	100	Frederick Smith	Memphis, Tenn.	144 North Front Street.
25	1	150	H. W. Diehl	Bellingham, Wash.	2714 Park Drive.
26	12	360	J. B. Brinkley	Wilmington, Del.	Milford, Kans.
27	8	61000	Dr. John R. Brinkley	do.	Del Rio, Tex.
28	2	400	Harold I. Pratt	New York, N. Y.	26 Broadway.
29	1	40	R. W. Mitchell	Seattle, Wash.	2586 Third Avenue West.
30	3	80	Sylvanus Stokes, jr.	Baltimore, Md.	Annapolis, Md.
31	2	300	Francis O. Allen	Providence, R. I.	507 Cole Avenue.
32	1	100	W. J. Lancaster	Tampa, Fla.	Citrus Exchange Building.
33	2	60	Alex W. Hompe	Grand Haven, Mich.	Pantlind Hotel, Grand Rapids, Mich.
34	1	35	Louis M. Johnson	New Orleans, La.	2925 Napoleon Avenue.
35	3	600	Albert G. Milbank	New York, N. Y.	49 Wall Street.
36	5	6200	William K. Gibson	San Diego, Calif.	301 Subway Terminal Building, Los Angeles, Calif.
37	4	600	W. P. Laytham	New York, N. Y.	76 Passaic Avenue, Passaic, N. J.
38	2	40	Douglas Dearborn	do.	280 Park Avenue.
39	3	200	Frederick M. Tobin	Rochester, N. Y.	9 Laka View Park.
40	3	70	Russell W. Trimpl	New York, N. Y.	607 Hamilton Road, South Orange, N. J.
41	6	6250	Steadman Fruit Co. (Tex.)	Port Arthur, Tex.	Beaumont, Tex.
42	1	6200	F. Somers Paterson	San Francisco, Calif.	Box 435, San Rafael, Calif.
43	6	1,000	George F. Breen	New York, N. Y.	Rye, N. Y.
44	3	200	Alaska Pacific Salmon Corporation (Del.)	Ketchikan, Alaska	
45	5	100	Harvey E. Oyer	Miami, Fla.	Boynton, Fla.
46	1	40	Donald V. S. Hill	Seattle, Wash.	328 West Ewing Street.
47	2	32	Michael D. Halfrieb	Evansville, Ind.	1801 West Franklin Street.
48	1	450	Shelly M. Stody	Los Angeles, Calif.	903 Worsham Drive, Whittier, Calif.
49	4	24	E. S. Penn	Wilmington, N. C.	Reldville, N. C.
50	1	24	Leroy Helms	Baltimore, Md.	1732 Jackson Street.
51	4	360	William P. Allen	Wilmington, Del.	DuPont Building, Tenth and Market Streets.
52	3	55	Thomas H. Shepard	Boston, Mass.	40 Central Street.
53	0	700	Douglas F. Wheeler	Detroit, Mich.	416 Burns Drive.
54	1	300	R. G. Martin	Toledo, Ohio	Park Lane Hotel.
55	3	120	Mary P. Lloyd	Philadelphia, Pa.	401 East Maple Avenue, Merchantville, N. J.
56	6	200	Harry Richman	New York, N. Y.	Beechurst, L. I., N. Y.

¹⁰ Formerly ol. y. Shadow K.

¹¹ Formerly ga. y. Wilanlda.

¹² Formerly ga. y. Lucetta.

¹³ Formerly ga. y. ^a Polly Lee.

¹⁴ Formerly ga. y. ^b Flash.

¹⁵ Formerly ga. y. ^a Roballis III.

¹⁶ Formerly ga. y. ^b Rebel.

¹⁷ Formerly ga. y. Winkus.

¹⁸ Formerly ga. y. ^a Nahmecka.

¹⁹ Formerly ga. y. ^b Arline.

²⁰ Formerly ga. y. ^c Anado.

²¹ Formerly ga. y. ^a Itasca II.

²² Formerly ga. y. ^b Get Away.

²³ Formerly ga. y. ^c Mimspearl.

²⁴ Formerly ga. y. Tapawinga.

²⁵ Formerly ^a sch. y. Charmer.

²⁶ Formerly ^b ga. y. Laurens.

²⁷ Formerly ga. y. ^a Alice W.

²⁸ Formerly ga. y. ^b Caroline.

²⁹ Formerly ga. y. ^c Mono.

³⁰ Formerly ga. y. Sahlou.

³¹ Formerly ga. y. ^a Olalen.

³² Formerly ga. y. ^b Dea Maris.

Line No.	Official No.	Signal and radio-call letters	Rig	Name of yacht	Tonnage		Register dimensions			When built	Where built
					Gross	Net	Length	Breadth	Depth		
MOTOR YACHTS—Continued											
1	222410	KL TJ	Ga. s.	Doris.....	32	27	50.5	16.0	6.7	1922	Island Heights, N. J.
2	226118	KM JI	Ga. s.	Dormar.....	127	110	85.0	18.0	8.9	1925	Camden, N. J.
3	228996	KL TK	Ga. s.	Dormay.....	29	19	48.5	12.6	6.1	1929	Bayonne, N. J.
4	230520	KL TL	Ol. s.	DOROMAR.....	152	124	102.1	20.3	8.9	1931	Bridgeport, Conn.
5	226534		Ga. s.	Dorotheo.....	19	16	40.5	14.0	6.3	1927	South Bristol, Me.
6	224454		Ga. s.	Dorotheo II.....	24	19	48.8	12.0	5.1	1925	College Point, N. Y.
7	226564		Ga. s.	Dorotheo II.....	19	13	47.0	11.6	5.2	1927	Bayonne, N. J.
8	215276		Ga. s.	Dorothy.....	19	16	55.6	10.3	4.4	1915	Salisbury, Md.
9	223742		Ga. s.	Dorothy.....	44	36	58.1	14.3	6.5	1924	Port Clinton, Ohio
10	227527		Ga. s.	Dorothy.....	15	13	37.7	11.4	4.6	1928	Seattle, Wash.
11	226416		Ga. s.	Dorothy III.....	20	17	44.6	10.7	5.2	1927	Port Clinton, Ohio
12	228154		Ga. s.	Dorothy III.....	15	13	39.0	10.0	4.5	1928	Tacoma, Wash.
13	206613		Ga. s.	Dorothy B.....	17	14	55.0	10.1	5.1	1907	New York, N. Y.
14	216504		Ga. s.	Dorothy F.....	9	6	35.0	10.0	4.0	1918	Seattle, Wash.
15	227326		Ga. s.	Dorothy M.....	16	5	38.7	15.5	4.5	1927	Biloxi, Miss.
16	220207		Ga. s.	Dor-Ray.....	25	17	57.8	11.0	5.5	1920	New York, N. Y.
17	224213		Ga. s.	Dorsal.....	25	27	71.1	15.0	7.0	1924	Los Angeles, Calif.
18	229049		Ga. s.	Doubleloon.....	21	13	44.4	12.6	6.9	1925	Port Hawkesbury, N. S.
19	230026		Ga. s.	Douglas A.....	10	9	31.4	9.0	4.7	1930	Seattle, Wash.
20	223355	KL TM	Ga. s.	Dragon.....	41	23	60.0	14.5	9.5	1925	do.
21	226635		Ga. s.	Dragon.....	70	48	74.0	15.1	7.5	1928	New York, N. Y.
22	228356		Ga. s.	Drawyah.....	23	16	51.6	11.0	5.8	1929	Baltimore, Md.
23	232992		Ga. s.	Drayton.....	17	14	38.5	11.0	5.1	1929	Wilmington, Del.
24	235534		Ga. s.	Dream.....	20	14	43.5	10.8	5.8	1926	Los Angeles, Calif.
25	228407		Ga. s.	Dream Castle.....	13	12	31.2	12.4	3.6	1928	Tacoma, Wash.
26	228654		Ga. s.	Dream Girl.....	27	18	48.0	12.1	5.8	1929	Philadelphia, Pa.
27	228950	KL FN	Ol. s.	Dream Girl.....	157	121	92.0	20.0	8.7	1926	Camden, N. J.
28	226434	KL TP	Ga. s.	Dreamer.....	34	21	58.1	12.8	5.8	1926	Vegesack, Germany
29	228449		Ga. s.	Dreamer.....	17	15	47.7	12.4	7.3	1929	Boothbay Harbor, Me.
30	228242		Ga. s.	Dreamer.....	18	12	45.3	10.1	5.0	1911	Baltimore, Md.
31	231723		Ga. s.	Dreamer.....	22	19	44.3	10.8	5.2	1932	Oakland, Calif.
32	224763		Ga. s.	Dreamer II.....	36	28	59.4	14.1	5.5	1925	Salisbury, Md.
33	221155		Ol. s.	Dreamerle.....	65	54	70.6	16.6	6.8	1921	Utaladdy, Wash.
34	228656		Ga. s.	Dreamerly II.....	21	19	44.8	10.7	5.1	1929	Port Clinton, Ohio
35	232417		Ga. s.	Dreamland.....	16	11	35.5	12.1	5.2	1933	Washington, D. C.
36	203999	KL TQ	Ga. s.	Dreamwold.....	18	12	45.7	12.9	4.0	1907	New Haven, Conn.
37	221235		Ga. s.	¹⁰ Drieka.....	22	17	53.9	11.0	4.9	1921	Milwaukee, Wis.
38	225092		Ga. s.	Drifter.....	17	11	43.0	10.5	5.3	1925	Morris Heights, N. Y.
39	229636		Ol. s.	Driftwood.....	28	25	46.0	11.3	6.0	1930	Keyport, N. J.
40	206880		Ga. s.	Drone.....	30	20	41.6	13.8	7.0	1909	New Rochelle, N. Y.
41	206235	KL TR	Ga. s.	¹¹ Duchess.....	63	43	73.5	18.0	9.6	1909	Boston, Mass.
42	231550		Ga. s.	¹¹ Duke.....	10	8	30.8	8.4	4.4	1932	Seattle, Wash.
43	219252		Ga. s.	¹¹ Dunworkin.....	64	43	75.0	15.2	7.0	1910	Greenwich, Conn.
44	210242		Ga. s.	¹¹ Dusky.....	16	11	55.5	9.4	5.9	1919	Port Clinton, Ohio
45	232193		Ga. s.	Dutch.....	10	10	32.2	11.0	5.0	1933	Oakland, Calif.
46	231294		Ga. s.	¹² Dutch Maid.....	9	7	30.0	8.8	4.7	1920	Puget Sound, Wash.
47	223257	KL TS	Ol. s.	Dwyn Wen (composite).....	86	65	93.0	20.0	9.5	1906	Dartmouth, England
48	207406		Ga. s.	Eagle.....	19	15	45.0	12.0	6.4	1910	Stamford, Conn.
49	225382		Ga. s.	Eagle.....	13	8	37.1	10.5	4.9	1926	Seattle, Wash.
50	216658		Ga. s.	Eagle Point.....	24	19	46.1	14.6	4.8	1918	Pleasure Bay, N. J.
51	226186	KL TP	Ga. s.	Eala.....	127	110	85.0	18.0	8.9	1926	Camden, N. J.
52	231462	KL TV	Ga. s.	Earlsie III.....	49	33	69.8	15.0	6.8	1932	Brooklyn, N. Y.
53	224580		Ga. s.	East Wind.....	14	11	37.8	9.7	5.6	1922	Vancouver, British Columbia.
54	222667		Ga. s.	¹² Ehco.....	23	15	45.4	12.0	6.0	1922	Woolwich, Me.
55	136913		Ga. s.	Edith.....	19	13	49.8	8.4	5.4	1900	Syracuse, N. Y.
56	228619		Ga. s.	Edith O.....	22	21	44.7	10.5	5.5	1926	Stockton, Calif.
57	136752		Ga. s.	Edith T.....	25	13	55.3	15.4	6.2	1899	Perry, Me.
58	227666		Ga. s.	Editha II.....	28	19	54.0	12.0	5.8	1928	New York, N. Y.
59	224869		Ga. s.	¹³ Edjumar.....	27	18	46.4	12.6	6.1	1925	Bay Head, N. J.
60	232207		Ga. s.	Edkareu.....	31	21	52.8	12.7	6.1	1933	Philadelphia, Pa.

¹ Formerly ga. y. Mary D.
² Formerly ga. y. {a Sumner Girl.
 b Ranora III.
³ Formerly ga. y. Hobomok.
⁴ Formerly ga. y. Seagull.
 a Dorian.
⁵ Formerly ga. y. {b Ballymena.
 c Rhea II.

⁶ Formerly British ga. y. Doubleloon.
⁷ Formerly ga. y. Granada IV.
⁸ Formerly U. S. Customs ga. s. Dreamer.
⁹ Formerly ga. y. Gertrude.
 a I. O. U.
¹⁰ Formerly ga. y. {b Theita VII.
 c Arbella.

Line No.	Crew	Horsepower	Name of owner	Home port	Address of owner
1	2	42	Samuel Zemurray, jr.	New Orleans, La.	2 Audubon Place.
2	5	300	Margaret W. Love	New York, N. Y.	Hillcrest Road, Englewood, N. J.
3	1	250	William R. Bohmert	do.	Walton Avenue, Mamaroneck, N. Y.
4	8	700	Macholm Corporation (Del.)	do.	25 Madison Avenue.
5	1	24	W. Logan MacCoy	Newport, R. I.	Jamestown, R. I.
6	1	65	Alfred Robert Kraemer	New York, N. Y.	Fifth Avenue and Tenth Street, College Point, N. Y.
7	1	98	H. C. Courten	do.	Richmond Hill, Long Island, N. Y.
8	2	165	Alfred A. Henes	Milwaukee, Wis.	1202 Sheridan Road, Menominee, Mich.
9	3	320	Howard E. Blood	Detroit, Mich.	1144 Burns Avenue.
10	1	65	O. C. Spencer	Seattle, Wash.	Dexter Horton Building.
11	2	200	Charles Somers	Sandusky, Ohio.	Port Clinton, Ohio.
12	1	50	Thomas Mairs, jr.	Tacoma, Wash.	3709 North Washington Street.
13	1	50	J. Simpson Blue	New York, N. Y.	232 Wierfield Street (B).
14	1	15	J. Addison Smith	Seattle, Wash.	6414 Greenwood Avenue.
15	2	30	Louis V. Rand	Gulfport, Miss.	Waveland, Miss.
16	2	b 100	Porothy S. Thomas	New Haven, Conn.	18 George Street, West Haven, Conn.
17	2	350	John Barnason	Los Angeles, Calif.	Hillsborough, Calif.
18	2	40	Arthur Rushton	Providence, R. I.	534 Westminster Street.
19	1	24	Duncan A. Jacobson	Seattle, Wash.	Edmonds, Wash.
20	2	25	Stanley H. Barrows	San Francisco, Calif.	111 Sutter Street.
21	6	200	B. Joan Rentschler	Miami, Fla.	c/o First National Bank, Miami Beach, Fla.
22	2	300	E. Bartlett Hayward	Annapolis, Md.	Box 315.
23	1	100	E. D. Balkmup	New York, N. Y.	1 West Sixty-seventh Street.
24	1	b 300	Edgar H. Howes	Los Angeles, Calif.	337 North Mathews Street.
25	1	18	Guy Malnprice	Tacoma, Wash.	6833 South Thompson Avenue.
26	3	300	John F. Johnson	Philadelphia, Pa.	3537 North Ninth Street.
27	9	400	Reamey E. Fields	Cincinnati, Ohio.	Union Central Building.
28	1	120	Arrow Oil Co. (R. I.)	Providence, R. I.	510 Hospital Trust Building.
29	1	15	Henry Faxon	Boston, Mass.	300 Adams Street, Quincy, Mass.
30	1	50	Frank D. McCarthy	do.	152 Summer Street.
31	1	b 35	Frederick Albertson	San Francisco, Calif.	6819 Shafter Avenue, Oakland, Calif.
32	4	170	Col. James O. Darden (estate of)	Philadelphia, Pa.	Ritz-Carlton Hotel.
33	1	120	Schafer Bros. Lumber & Door Co. (Wash.)	Seattle, Wash.	Montesano, Wash.
34	2	200	Florence T. Clark	Grand Haven, Mich.	703 Cambridge Boulevard, Grand Rapids, Mich.
35	1	40	Walter L. Sanders	Washington, D. C.	3412 Brothers Place SE.
36	2	28	Eva M. Reinhardt	New York, N. Y.	124-14 Fifteenth Avenue, College Point, New York, N. Y.
37	3	450	Henry E. Beyster	Detroit, Mich.	General Motors Building.
38	2	360	Walter Brauer	Corpus Christi, Tex.	Aransas Pass, Tex.
39	1	75	Wardwell Jones	Bridgeport, Conn.	Saugatuck, Conn.
40	2	25	Levin B. Huntington	New York, N. Y.	115 Hopkins Place, Baltimore, Md.
41	5	b 60	Herbert G. Wellington	do.	120 Broadway.
42	1	80	Nelson Troyer	Seattle, Wash.	601 Myrtle Street.
43	3	200	B. H. Strauss	New York, N. Y.	215 West Ninety-second Street.
44	3	65	Ross Whittier	Boston, Mass.	111 Devonshire Street.
45	1	30	Philip M. Comber	San Francisco, Calif.	Alameda Air Port Harbor, Alameda, Calif.
46	1	40	E. J. Ketcham	Seattle, Wash.	1551 Railroad Avenue, South.
47	10	75	Eugene Overton	Los Angeles, Calif.	621 West Twenty-third Street.
48	2	65	Roy Lockwood	Bridgeport, Conn.	Stamford, Conn.
49	1	16	Karl P. Moran	Seattle, Wash.	Selling Building, Portland, Oreg.
50	4	37	Bernard M. Baruch	New York, N. Y.	598 Madison Avenue.
51	7	300	R. W. Bingham	Louisville, Ky.	c/o Louisville Times.
52	1	360	Samuel E. Haines	Philadelphia, Pa.	1013 Cherry Street.
53	1	32	Onno Hendrikson	Seattle, Wash.	Olympia, Wash.
54	2	112	Eberts Brothers Co. (Mich.)	Detroit, Mich.	2319 Riddle Avenue, Wyandotte, Mich.
55	1	200	Kathryn Bascom	Boston, Mass.	8 Winthrop Place, Quincy, Mass.
56	1	100	E. E. Chase, jr.	San Francisco, Calif.	64 West Santa Clara Street, San Jose, Calif.
57	1	10	Millicent Patricia Casey	Boston, Mass.	53 Globe Street, Fall River, Mass.
58	2	200	Maxwell K. Reynolds	St. Augustine, Fla.	600 East Ridge Street, Marquette, Mich.
59	1	60	Edgar A. Ill.	Newark, N. J.	1004 Broad Street.
60	3	130	Katharine W. Reuss	Philadelphia, Pa.	220 Latch's Lane, Merion, Pa.

¹¹ Formerly ol. s. Anabas II.

¹² Formerly schooner yacht {^a Shlyessa IV.
^b Shawna.

¹³ Formerly ga. y. Mepra.

¹⁴ Formerly ga. y. {^a Jane VII.

¹⁵ Formerly ga. y. {^b Charmae.
^c Sally Jean V.

¹⁶ Formerly ga. y. {^a Susanne.
^b K. Elanore.

¹⁷ Formerly U. S. N. ga. s. No. 8504.

¹⁸ Formerly ga. y. {^a Flowene.

¹⁹ Formerly ga. y. {^b Yeo-Ho.

²⁰ Formerly ga. y. Good Luck II.

Line No.	Official No.	Signal and radio-call letters	Rig	Name of yacht	Tonnage		Register dimensions			When built	Where built
					Gross	Net	Length	Breadth	Depth		
MOTOR YACHTS—											
Continued											
1	230382		Ga. s.	Edlen.....	34	23	52.7	13.6	5.3	1930	Sallsbury, Md.....
2	204168	KLTW	Ga. s.	Edlouadma.....	44	38	64.4	15.0	6.1	1907	Long Island City, N. Y.
3	233220		Ga. s.	Edlu.....	19	16	48.0	12.8	7.9	1934	City Island, N. Y.....
4	205148		Ga. s.	Edna.....	18	15	55.3	10.0	4.7	1908	New York, N. Y.....
5	210016		Ga. s.	Edna.....	17	12	46.0	11.5	5.6	1912	Los Angeles, Calif.....
6	218609		Ga. s.	Edna B.....	89	81	68.8	18.5	5.4	1919	Miami, Fla.....
7	230745		Ga. p.	Edna Chester.....	58	56	62.3	21.9	4.0	1893	Toledo, Ohio.....
8	228694		Ol. s.	Edna Mae.....	10	9	37.4	11.5	5.9	1929	Aberteen, Wash.....
9	213212	KLTX	Ga. s.	Edora.....	71	56	80.7	15.9	7.1	1915	Morris Heights, N. Y.....
10	228026		Ga. s.	Edorea III.....	60	41	72.1	13.7	7.7	1929	Annapolis, Md.....
11	229112		Ga. s.	Edrelna II.....	21	14	46.0	11.2	5.1	1929	New York, N. Y.....
12	229574	KLTZ	Ga. s.	Edris.....	74	50	71.3	17.5	6.6	1930	Wilmington, Del.....
13	221077		Ga. s.	Edsella.....	30	25	59.3	12.3	4.5	1912	Essington, Pa.....
14	216812		Ga. s.	Edward G. S.....	29	19	70.9	10.8	5.7	1912	Hiloxi, Miss.....
15	228266	KLTZ	Ga. s.	Eepee.....	49	33	69.2	13.5	5.8	1929	Stamford, Conn.....
16	228394		KLUA	Ga. s.	Efteebee.....	20	13	40.2	11.5	5.7	1929
17	225734		Ga. s.	Efra II.....	20	14	45.3	12.4	5.3	1926	Babylon, N. Y.....
18	229199	KLUB	Ol. s.	Egzria.....	291	198	119.4	23.0	11.8	1929	Boston, Mass.....
19	229058		Ga. s.	Egypti.....	18	15	38.0	11.3	5.5	1929	Wilmington, Del.....
20	229522		Ga. s.	El Alba.....	21	14	46.0	11.2	5.1	1930	Clason Point, N. Y.....
21	212280		Ga. s.	El Anita.....	16	12	42.4	11.6	4.5	1910	St. Andrew, Fla.....
22	227762		Ga. s.	El Baroda.....	31	25	51.8	14.0	5.0	1928	Chicago, Ill.....
23	228547		Ol. s.	El Capitán.....	12	9	33.2	8.2	4.2	1918	Boston, Mass.....
24	228445		Ol. s.	El Dorado.....	47	31	62.4	15.0	7.6	1927	Los Angeles, Calif.....
25	227862		Ga. s.	El Dorann.....	23	19	41.3	11.5	6.0	1928	Seattle, Wash.....
26	121126		Ga. s.	El Mar.....	22	22	44.0	16.2	5.5	1878	San Francisco, Calif.....
27	226921		Ol. s.	El Místico.....	20	16	42.7	10.5	5.4	1927	Seattle, Wash.....
28	232424		Ga. s.	El Nido.....	25	17	48.0	12.7	5.2	1933	Riverside, R. I.....
29	226293	WDFL	Ga. s.	El Perrito.....	37	25	60.6	14.6	5.8	1920	Oakland, Calif.....
30	227911		Ga. s.	El Phileen II.....	18	16	39.6	11.7	5.8	1928	Seattle, Wash.....
31	211263		Ga. s.	El Rene.....	16	11	38.7	11.0	6.4	1913	Port Clinton, Ohio.....
32	232287		Ga. s.	El Tempo III.....	23	16	43.8	11.0	5.3	1930	Mantowoe, Wis.....
33	231870		Ga. s.	El Toro.....	20	20	34.2	13.9	4.4	1932	Los Angeles, Calif.....
34	211854		Ga. s.	El Vago.....	19	16	40.4	10.8	7.3	1913	San Diego, Calif.....
35	225831		Ga. s.	El Vera.....	9	8	27.8	8.6	4.9	1926	Tacoma, Wash.....
36	231642		Ga. s.	El-a-El.....	25	20	47.9	12.3	4.6	1921	Rochester, N. Y.....
37	230248		Ga. s.	Ela-Reeb.....	15	12	41.2	10.9	5.1	1930	Hamburg, Germany.....
38	231893		Ga. s.	Elnel.....	22	19	40.8	10.9	4.1	1919	Mare Island, Calif.....
39	225606		Ga. s.	Elian Vital.....	39	27	57.7	14.0	6.1	1926	Bayonne, N. J.....
40	207852		Ga. s.	Elator IV.....	18	11	60.0	10.4	5.2	1909	Oshkosh, Wis.....
41	218480	KLUC	Ga. s.	Elharoda.....	53	36	81.0	14.3	6.0	1919	New York, N. Y.....
42	228309		KLUD	Ol. s.	Elda.....	194	132	126.7	18.0	9.7	1930
43	227925		Ga. s.	Eldes.....	27	25	51.9	19.0	3.9	1928	Bay Point, Fla.....
44	228928		Ga. s.	Eleanor.....	19	19	42.7	11.6	5.4	1930	Seattle, Wash.....
45	228698		Ga. s.	Eleanor.....	45	35	59.5	13.6	5.3	1929	Chicago, Ill.....
46	230833		Ga. s.	Eleanor.....	18	16	40.4	10.5	5.2	1931	Stockton, Calif.....
47	231747		Ga. s.	Eleanor.....	16	11	48.6	10.2	5.1	1921	Bayonne, N. J.....
48	232431		Ga. s.	Eleanor.....	29	28	45.5	13.8	2.7	Unknown.....
49	230332		Ga. s.	Eleanor III.....	27	20	51.8	12.5	5.4	1930	Erle, Pa.....
50	224469		Ga. s.	Eleanor Francis.....	11	9	33.7	9.5	5.1	1925	Seattle, Wash.....
51	230024	KMXD	Ol. s.	Electra.....	121	82	89.0	18.2	9.2	1930	do.....
52	211194		KLUG	Ga. s.	Elenah.....	16	16	51.3	11.2	6.5	1913
53	206251		Ga. s.	Elena.....	27	22	65.0	12.1	5.8	1909	do.....
54	214659	KLUH	Ga. s.	Elm.....	22	15	52.0	12.2	4.8	1917	Atlanti City, N. J.....
55	213211		Ga. s.	Elfen II.....	32	24	57.5	14.1	6.0	1915	Morris Heights, N. Y.....
56	227670	WQDN	Ol. s.	ELFREDA.....	306	208	128.5	23.2	12.8	1928	Bay City, Mich.....
57	227459		Ga. s.	Elgwen.....	10	9	35.2	9.1	4.3	1928	Seattle, Wash.....
58	225605	KLUJ	Ga. s.	Elida.....	52	36	77.7	14.1	6.0	1926	Stamford, Conn.....
59	225747		Ga. s.	Ellnor.....	18	11	45.4	14.7	4.9	1926	Los Angeles, Calif.....
60	222463	KLUK	Ga. s.	Ellse.....	45	40	53.6	17.4	9.0	1922	Camden, N. J.....
61	223960		KLUL	Ga. s.	Ellse.....	59	51	62.2	16.5	7.3	1921
62	227926		Ga. s.	Ellse.....	23	15	55.5	10.4	5.0	1928	Bay City, Mich.....

¹ Formerly ag. y. Wicomco.

² a Lillian II.
³ Formerly ga. y. b Miramar.

⁴ c Sptfire IV.

⁵ Formerly ga. y. a Letha.

⁶ b Victoria.

⁷ Formerly ga. y. Helen Louise Norris.

⁸ Formerly ga. y. Reloa II.

⁹ Formerly ga. y. El Pescado.

¹⁰ Formerly ga. y. Ponce.

¹¹ Formerly ol. y. Sialla.

¹² Formerly U. S. N. No. 6585.

¹³ Formerly schooner Frolie.

¹⁴ Formerly ga. y. Pasado Manana.

Line No.	Crew	Horsepower	Name of owner	Home port	Address of owner
1	2	260	C. Edwin Webb.....	Philadelphia, Pa.....	York Road and Spruce Avenue, Jenkintown, Pa.
2	2	674	Amelia Robert Montague.....	New Orleans, La.....	9018 Quince Street.
3	2	40	Rudolph J. Schaefer.....	New York, N. Y.....	Wildwood Circle, Preyor Manor, Larchmont, N. Y.
4	1	65	Robert S. Gitterman.....	New York, N. Y.....	135 Ocean Avenue (B).
5	1	100	M. C. Tweedy.....	Los Angeles, Calif.....	515 La Reina Street, Downey, Calif.
6	2	50	Robert Busby.....	Miami, Fla.....	Box 729.
7	1	60	Andrew C. Chester.....	Detroit, Mich.....	8375 West Jefferson Avenue.
8	1	8	Stanton Price.....	Sitka, Alaska.....	Care Otter Wildlife, Entrance Island Alaska.
9	4	300	Collanni & Dine Co. (Ill.).....	Chicago, Ill.....	356 Union Station Building.
10	4	250	Henry Ollver Rea.....	Miami, Fla.....	South Ocean Boulevard, Palm Beach, Fla.
11	1	140	Edward H. Morse.....	Hartford, Conn.....	647 Park Road, West Hartford, Conn.
12	6	125	Ernest du Pont.....	Wilmington, Del.....	Kennett Pike.
13	1	50	A. E. Taylor.....	Philadelphia, Pa.....	Chester, Pa.
14	2	300	Edward G. Schleider.....	New Orleans, La.....	717 Blenville Street.
15	3	600	Edward Plant.....	Bridgeport, Conn.....	Ponus Street, Darien, Conn.
16	1	125	George C. Burke.....	New York, N. Y.....	76 William Street.
17	2	180	Edward C. Blum.....	do.....	Bay Shore, N. Y.
18	12	600	J. Howard Pew.....	Philadelphia, Pa.....	1606 Walnut Street.
19	1	100	Alwilda M. Stevens.....	do.....	218 North Street, Cape May, N. J.
20	2	300	R. D. Forgan.....	New York, N. Y.....	Highland Park, Ill.
21	1	40	Louis B. Roltman.....	Chicago, Ill.....	58 East Washington Street.
22	2	200	C. E. Ingalls.....	Nashville, Tenn.....	Box 298.
23	1	90	Arthur O. Forsyth.....	San Francisco, Calif.....	1455 Marin Avenue, Albany, Calif.
24	2	670	James F. Boylan.....	Los Angeles, Calif.....	749 South Burnside Avenue.
25	1	150	Bennett Baldy.....	Seattle, Wash.....	c/o Security National Bank, Everett, Wash.
26	1	35	O. F. Chichester.....	San Francisco, Calif.....	San Leandro, Calif.
27	1	40	Seattle Transfer Co. (Wash.).....	Seattle, Wash.....	24 West Connecticut Street.
28	1	300	Edward E. Dickinson, Jr.....	Hartford, Conn.....	Essex, Conn.
29	2	6 65	Ben S. McGlashan.....	Los Angeles, Calif.....	1417 South Figueroa Street.
30	1	65	T. S. Toby.....	Seattle, Wash.....	2507 West Viewmont Way.
31	1	35	Duchard E. Stewart.....	New York, N. Y.....	203 East Forty-second Street.
32	2	6150	Louis F. Weber.....	Rochester, N. Y.....	505 Elm Street, Syracuse, N. Y.
33	2	64	J. P. Avlan.....	Los Angeles, Calif.....	1147 Broad Street, Wilmington, Calif.
34	2	45	M. J. Shupe.....	do.....	Pasadena, Calif.
35	1	40	Charles M. Thomsen.....	Seattle, Wash.....	3515 East Martin Street.
36	2	130	George A. Hume.....	Grand Haven, Mich.....	Box 13, Muskegon, Mich.
37	2	160	Robert C. Schock.....	New York, N. Y.....	514 West Fifty-seventh Street.
38	1	6 85	Elwood T. Theobald.....	San Francisco, Calif.....	Box 1141, Oakland, Calif.
39	4	200	John V. McAllister.....	Los Angeles, Calif.....	628 North Cannon Drive, Beverly Hills.
40	1	50	St. Clair Ede.....	Dubuque, Iowa.....	1075 Julien Avenue.
41	5	6400	Norman Mayer.....	New Orleans, La.....	819 Gravier Street.
42	10	1400	Arthur V. Davis.....	New York, N. Y.....	230 Park Avenue.
43	2	14	E. V. Richards, Jr.....	Gulfport, Miss.....	Bay St. Louis, Miss.
44	2	6250	Elizabeth Yates.....	Los Angeles, Calif.....	1358 Rubenita Avenue, Glendale, Calif.
45	2	260	Rochester Baird.....	Evansville, Ind.....	Lafayette, Ind.
46	1	680	Eleanor J. Schnelder.....	San Francisco, Calif.....	1307 North San Joaquin Street, Stockton, Calif.
47	1	75	George Terry.....	New York, N. Y.....	400 East Fourth Street, Mount Vernon, N. Y.
48	2	32	D. B. Roberts.....	Tampa, Fla.....	New Smyrna, Fla.
49	1	300	L. M. Nugle.....	Erie, Pa.....	1020 West Ninth Street.
50	2	35	E. L. Wolfe.....	Seattle, Wash.....	411 East Seventy-first Street.
51	3	30 ¹	Arthur Rnst.....	Seattle, Wash.....	W. R. Rust Building, Tacoma, Wash.
52	3	641	Peter L. Grant.....	Boston, Mass.....	261 Newbury Street.
53	2	44	George A. Miller.....	Miami, Fla.....	180 Grove Street, Montclair, N. J.
54	2	6300	C. Warner Stork.....	do.....	928 Ocean Drive, Miami Beach, Fla.
55	2	60	Ellen Corporation (Del.).....	Wilmington, Del.....	2200 Shellcross Avenue.
56	7	900	H. B. H. Ripley.....	New York, N. Y.....	57 William Street.
57	1	80	Frank Shepard.....	Seattle, Wash.....	904 Twelfth Avenue.
58	5	100	William C. Langley.....	New York, N. Y.....	115 Broadway.
59	2	625	Frederick G. Watts.....	San Francisco, Calif.....	1356 Eighth Avenue.
60	4	640	Frank B. Bower.....	Philadelphia, Pa.....	2815 Grays Ferry Road.
61	4	85	Clyde T. Bailey.....	Chicago, Ill.....	12 South Michigan Avenue.
62	1	400	Thomas A. Yawkey.....	New York, N. Y.....	Room 2750, 420 Lexington Avenue.

¹¹ Formerly ga. y. Chatana.
¹² Formerly ga. y. Virginia D.
¹³ Formerly U. S. N. ga. s. No. 3670.
¹⁴ Formerly ga. y. Irene E. II.
¹⁵ Formerly ga. y. Valerle.
¹⁶ Formerly ga. y. Cassandra B.
¹⁷ Formerly ga. y. Marbo.

¹⁸ Formerly ga. y. Manana.
¹⁹ Formerly ga. y. Cayuga.
²⁰ Formerly ga. y. Frances II.
²¹ Formerly ga. y. Jimetta.
²² Formerly ol. y. Memory III.
²³ Formerly ga. y. Mariska.
²⁴ Formerly ga. y. Ilawatha.

Line No.	Official No.	Signal and radio call letters	Rig	Name of vessel	Tonnage		Register dimensions			When built	Where built
					Gross	Net	Length	Breadth	Depth		
MOTOR YACHTS—											
Continued											
1	230499		Ga. s.	Ellse	21	19	44.8	10.7	5.1	1931	Port Clinton, Ohio
2	22917		Ga. s.	Elizabeth	18	12	44.0	12.6	7.5	1924	Thomaston, Me.
3	228200		Ga. s.	Elizabeth	18	16	40.4	10.5	5.2	1929	Stockton, Calif.
4	220457	KLUM	Ga. s.	Elizabeth II	19	12	39.2	11.5	6.1	1920	Philadelphia, Pa.
5	232716		Ga. s.	Elizabeth II	25	23	55.1	11.8	4.7	1931	Stockton, Calif.
6	226384		Ga. s.	Elizabeth Ann III	59	47	52.7	15.5	6.3	1927	New York, N. Y.
7	203174		Ga. s.	Elkhorn	63	47	81.5	13.7	7.0	1906	Boston, Mass.
8	228750		Ga. s.	Ellanor	28	19	47.2	12.6	6.1	1929	Millford, Pa.
9	227957		Ga. s.	Ellen	7	5	34.1	8.1	3.5	1928	Seattle, Wash.
10	231271		Ga. s.	Ellen B.	23	20	45.0	14.0	4.1	1905	Rumford, R. I.
11	229930	KMAL	Ol. s.	Ellenar	153	125	91.2	20.0	8.7	1930	Camden, N. J.
12	209819		Ga. s.	Ellenora	24	21	42.0	11.8	5.6	1912	Houquiam, Wash.
13	222182		Ga. s.	Ellida	30	17	55.3	15.8	8.5	1922	Thomaston, Me.
14	229788		Ol. s.	Eliveeay	68	46	76.7	15.1	7.9	1930	Annapolis, Md.
15	225093		Ga. s.	Elmar	51	36	66.6	14.0	6.5	1925	Quincy, Mass.
16	230771	KLUO	Ga. s.	Elmira	11	9	34.4	11.1	5.3	1931	Seattle, Wash.
17	229179		Ol. s.	Elogrier	20	17	47.4	11.0	4.9	1929	Sausalito, Calif.
18	211267	KLUP	Ol. s.	Eloise	50	44	70.1	18.5	7.2	1913	Boston, Mass.
19	218201		Ga. s.	Elsara III	21	14	52.4	12.3	5.7	1914	New London, Conn.
20	219191	KLUR	Ga. s.	Elsara	33	28	47.5	14.0	6.7	1919	Camden, N. J.
21	224638		Ga. s.	Elsart	43	20	53.8	15.8	5.6	1925	Biddeford, Me.
22	208047		Ga. s.	Elsie	41	28	59.6	15.7	5.1	1910	New Orleans, La.
23	107467	KLUS	Ga. s.	Elsie B.	36	29	73.0	12.2	5.7	1899	New York, N. Y.
24	230777		Ga. s.	Elsie B.	10	9	31.5	8.7	4.6	1927	Seattle, Wash.
25	227907	KLUT	Ol. s.	Elsie Fenimore	63	43	76.2	14.1	6.8	1928	Camden, N. J.
26	230832		Ga. s.	Elsie Mae	17	11	43.6	11.7	5.1	1931	Crisfield, Md.
27	107543		Ga. s.	Elske	18	15	49.6	13.3	7.0	1900	Marblehead, Mass.
28	212466		Ga. s.	Elske	20	13	46.0	12.7	5.5	1914	Pocomoke City, Md.
29	231509		Ga. s.	Emalu	7	6	25.1	8.6	4.0	1932	Seattle, Wash.
30	226636		Ga. s.	Emancipator	20	17	44.6	10.7	5.2	1927	Port Clinton, Ohio
31	224306		Ga. s.	Emerald	16	12	42.0	14.0	4.3	1924	Oakland, Calif.
32	207730		Ga. s.	Emoreen	16	16	45.0	10.2	5.4	1910	New York, N. Y.
33	200142		Ga. s.	Emmie S.	29	21	54.0	14.0	5.5	1903	Clinton, Conn.
34	202220		Ga. s.	Emilly Jane	16	16	45.8	13.2	5.7	1905	South Boston, Mass.
35	229966		Ga. s.	Emma II	10	9	27.9	9.2	3.9	1929	Seattle, Wash.
36	227682		Ga. s.	Emmeline	21	18	40.5	11.5	4.9	1928do.
37	226490		Ga. s.	Empress	19	10	44.7	14.5	6.0	1927	Galveston, Md.
38	230021		Ga. s.	Emvln	18	16	40.4	10.5	5.2	1930	Stockton, Calif.
39	208687	KLUV	Ga. s.	ENCHANTRESS	191	171	118.4	27.1	16.6	1911	Neponset, Mass.
40	229422		Ga. s.	Enchantress II	17	16	37.2	9.8	5.3	1930	Seattle, Wash.
41	211338	KLUV	Ga. s.	Enchantress III	106	90	78.0	18.0	9.3	1921	Camden, N. J.
42	228389	KLUV	Ga. s.	Encore	20	13	40.2	11.5	5.7	1929	Bayonne, N. J.
43	229851		Ga. s.	Endymion	38	35	62.0	16.0	9.5	1930	Los Angeles, Calif.
44	212346	KLUX	Ga. s.	Ensign	30	23	64.1	11.3	5.7	1914	West Lynn, Mass.
45	226030		Ga. s.	Enterprise	28	14	61.3	12.0	4.9	1917	East Greenwich, R. I.
46	229801		Ga. s.	Eric V.	18	15	44.8	10.7	5.1	1930	Port Clinton, Ohio
47	233002		Ga. s.	Ern	16	13	40.5	11.2	7.4	1934	Patchogue, N. Y.
48	229686		Ga. s.	Ernlm	10	9	30.3	8.2	4.7	1930	Seattle, Wash.
49	209881		Ga. s.	Ervilla	41	29	62.0	13.4	7.3	1911	Cleveland, Ohio
50	229447		Ga. s.	Eryholme	53	36	72.3	14.2	6.9	1930	Quincy, Mass.
51	220530		Ga. s.	Escape	17	12	43.5	11.2	5.0	1930	Clason Point, N. Y.
52	223009	KLWZ	Ga. s.	Esmond	37	25	58.0	13.0	5.4	1923	Hristol, R. I.
53	210054	KLVA	Ga. s.	Esolante	62	51	85.2	13.4	7.3	1911	East Portchester, Conn.
54	210320	KLVB	Ga. s.	Esperanza	40	27	63.1	17.2	8.0	1912	Easton, Md.
55	227543		Ga. s.	Esrom III	26	14	49.0	13.2	6.2	1928	East Hothbay, Me.
56	222241		Ga. s.	Esteda	20	13	45.5	11.0	6.2	1922	New Rochelle, N. Y.
57	231142		Ga. s.	Estelle	20	13	41.4	12.0	5.0	1930	Chincoteague, Va.
58	230915		Ga. s.	Estello II	17	11	43.8	11.2	4.8	1931	Clason Point, N. Y.
59	217258		Ga. s.	Estelle C.	17	13	48.9	10.5	3.9	1914	Terminal Island, Calif.
60	228833		Ol. s.	Estherbelle	36	29	52.1	13.0	6.3	1929	Keyport, N. J.
61	226804		Ga. s.	Estrella	46	31	67.0	14.1	7.3	1927	Salisbury, Md.
62	230104		Ga. s.	Ethel B.	18	15	44.8	10.7	5.0	1930	Port Clinton, Ohio

1 Formerly ga. y. (a) Lilla M.
(b) Alma R.

2 Formerly ol. y. Lanakilla.

3 Formerly ga. y. Maya II.

4 Formerly ga. y. Gulina.

5 Formerly ga. y. (a) Scarus.
(b) Azile.

6 Formerly ga. y. Rascal.

7 Formerly ga. y. (a) Alpha.
(b) Hess.

8 Formerly ga. y. (a) Agatha.
(b) Ameria.

9 Formerly ga. y. Oulma.

10 Formerly ga. y. (a) Matthews-46.
(b) Sotab.
(c) Duchess.

Line No.	Crew	Horsepower	Name of owner	Home port	Address of owner
1	2	275	D. L. Christy.....	Sandusky, Ohio.....	Fremont, Ohio.
2	1	34	Lynn A. Williams.....	Chicago, Ill.....	53 West Jackson Boulevard.
3	1	200	R. R. Stephens.....	San Francisco, Calif.....	345 North Yosemite Street, Stockton, Calif.
4	1	524	Isabela Russell.....	Philadelphia, Pa.....	7720 Chelwynde Avenue.
5	1	6550	K. K. Bechtel.....	San Francisco, Calif.....	155 Sansome Street.
6	4	120	Elizabeth C. Kelley.....	New York, N. Y.....	Bennington, Vt.
7	5	250	Wollington M. Bertolet.....	Belfast, Me.....	603 Baer Building, Reading, Pa.
8	1	260	Eleanor C. Lawrence.....	Washington, D. C.....	3900 Nebraska Avenue NW.
9	1	40	Bennett C. Moore.....	Seattle, Wash.....	4708 Forty-fifth Avenue Southwest.
10	2	125	Albert E. Bertenshaw.....	Providence, R. I.....	826 Washington Street, South Attleboro, Mass.
11	8	400	C. J. Root.....	Miami, Fla.....	5529 Pine Tree Drive.
12	1	60	Howard C. Moon.....	Seattle, Wash.....	Route 2, Olympia, Wash.
13	2	150	Henry L. Shattuck.....	Boston, Mass.....	50 Federal Street.
14	4	300	Louis V. Aronson.....	Newark, N. J.....	86 Clinton Avenue.
15	4	220	Cartter Lupton.....	Chattanooga, Tenn.....	Riverview, Tenn.
16	1	15	John M. Beaufort.....	Seattle, Wash.....	Mercer Island, Wash.
17	1	675	Mary G. Norman.....	San Francisco, Calif.....	818 Forty-first Avenue.
18	4	630	John C. Piver.....	do.....	558 Sacramento Street.
19	1	40	Gates W. McQuirrah.....	New York, N. Y.....	1 East Seventy-second Street.
20	3	64	Walter H. Snyder.....	Toledo, Ohio.....	220 Michigan Street.
21	2	30	H. G. Darby.....	Wilmington, Del.....	Hillandale Farms, Chadde Ford, Pa.
22	3	50	Delta Duck Club (Del.).....	New Orleans, La.....	1469 North Prieur Street.
23	4	b 125	George Williams.....	New York, N. Y.....	257 Mill Street, New Rochelle, N. Y.
24	1	72	George E. Boynton.....	Bellingham, Wash.....	Mount Vernon, Wash.
25	4	400	Eldridge R. F. Johnson.....	Philadelphia, Pa.....	Bridgeboro Road, Moorestown, N. J.
26	1	115	W. C. Daisey.....	Crisfield, Md.....	Salisbury, Md.
27	1	35	Howard Douglas.....	New York, N. Y.....	Great Neck, N. Y.
28	2	30	Joseph Unkelbach.....	do.....	Johnson's Boat Yard, City Island, N. Y.
29	1	60	E. Victor Smith.....	Seattle, Wash.....	1306 East Seventy-fifth Street.
30	1	150	S. Mortimer Auerbach.....	Philadelphia, Pa.....	President Hotel, Atlantic City, N. J.
31	1	b 70	F. K. Eckley.....	Los Angeles, Calif.....	Hollywood, Calif.
32	1	59	Ruth B. Down.....	New York, N. Y.....	Valley Stream, L. I., N. Y.
33	1	240	Herman Burgl.....	Boston, Mass.....	35 State Street, Springfield, Mass.
34	1	50	John Homan.....	Salem, Mass.....	69 Ocean View Road, Swampscott, Mass.
35	2	25	Fred Markley.....	Seattle, Wash.....	2440 Westlake Avenue North.
36	1	154	F. D. Seymour.....	do.....	173 Jackson Street.
37	3	25	Frank A. Holby.....	New York, N. Y.....	44 East Twenty-third Street.
38	1	160	John Donnelly.....	do.....	35 East Forty-sixth Street.
39	20	125	Morgan Adams.....	Los Angeles, Calif.....	626 North Spring Street.
40	1	b 70	George Fastes.....	Seattle, Wash.....	2618 Thirty-ninth Avenue SW.
41	5	b 450	Louis Burk.....	Philadelphia, Pa.....	Third Street and Girard Avenue.
42	1	125	Sybil W. Smith.....	Washington, D. C.....	401 Seventh Street NW.
43	2	80	Donald W. Douglas.....	Los Angeles, Calif.....	Santa Monica, Calif.
44	1	70	Francis D. Wright.....	Bridgeport, Conn.....	Cedar Gate, Barlen, Conn.
45	2	400	Henry O. Stillgebaur.....	New York, N. Y.....	90 Greenridge Avenue, White Plains, N. Y.
46	1	360	William L. Erickson.....	Chicago, Ill.....	2628 South Wabash Avenue.
47	1	115	Oscar F. Fanning.....	New York, N. Y.....	Southampton, L. I., N. Y.
48	1	40	Henry A. Burd.....	Seattle, Wash.....	5036 Twenty-first Avenue NE.
49	4	100	Edward D. Payne.....	New York, N. Y.....	41 East Forty-second Street.
50	4	b 500	Robert C. Ream.....	do.....	920 Fifth Avenue.
51	1	300	B. K. Stevens.....	do.....	Cedarhurst, L. I., N. Y.
52	1	b 250	Francis T. Reeves.....	New Haven, Conn.....	28 Sands Street, Waterbury, Conn.
53	5	b 300	William S. Gubelman.....	New York, N. Y.....	7201 Fourth Avenue (D).
54	4	b 125	S. W. Parish.....	Port Arthur, Tex.....	16 Palm Island, Miami Beach, Fla.
55	1	130	George W. Morse.....	Boston, Mass.....	22 Hyslop Road, Brookline, Mass.
56	2	37	Samuel E. Darby, Jr.....	New York, N. Y.....	28 Oak Lane, Scarsdale, N. Y.
57	2	200	Paul W. Scarborough.....	Crisfield, Md.....	Girdletree, Md.
58	1	300	W. M. Alling.....	New York, N. Y.....	88 Leonard Street.
59	1	b 150	Marguerite F. Moore.....	Los Angeles, Calif.....	5114 Elizabeth Street, Hell, Calif.
60	3	100	Henry K. McHarg, Jr.....	Washington, D. C.....	2550 Massachusetts Avenue, NW.
61	4	200	Edward W. Coppage.....	Philadelphia, Pa.....	Marlborough-Helms Hotel, Atlantic City, N. J.
62	1	200	Minnie Ethel Ballenger.....	Corpus Christi, Tex.....	406 South Sam Houston Street, San Antonio, Tex.

11 Formerly ga. y. *a* Enchantress.
 b Katoura II.
 a U. S. Navy ga. s. S. P. 790.
 b Bureau of Fisheries ga. s. Enterprise.
 c ga. s. Enterprise.
 d U. S. Army ga. s. Enterprise.
 12 Formerly ga. y. Matthews—46 De Luxe.
 13 Formerly ga. y. Magnolla.

14 Formerly ga. y. Mildred V.
 15 Formerly ga. y. Sophie.
 17 Formerly ga. y. Isabel W.
 18 Formerly ol. y. *a* Jonathan III.
 b Jo-Su-Min.
 19 Formerly ga. y. Tom Boy.
 20 Formerly ga. y. Pattle.

Line No.	Official No.	Signal and radio-call letters	Rlg	Name of yacht	Tonnage		Register dimensions			When built	Where built
					Gross	Net	Length	Breadth	Depth		
MOTOR YACHTS—Continued											
1	203493	KLVD	Ga. s.	Ethelsa	25	17	66.0	10.0	6.5	1906	East Greenwich, R. I.
2	232737		Ga. s.	Ethyl Ruth	46	31	71.1	13.7	7.0	1925	Camden, N. J.
3	228172		Ga. s.	Eugenia	16	12	44.8	10.7	5.1	1929	Port Clinton, Ohio
4	203579	KLVE	Ga. s.	Eunice M.	49	45	75.2	14.0	6.1	1906	New York, N. Y.
5	230198		Ga. s.	Euskalduno	24	16	53.5	11.5	6.4	1930	do
6	225859		Ga. s.	Eutaw	24	16	50.3	10.0	6.1	1926	Gravenhurst, Canada
7	224030		Ga. s.	Eva	21	16	54.0	10.8	4.6	1916	Wayzata, Minn.
8	229965		Ga. s.	Eva	27	13	51.8	15.6	5.1	1930	Blox, Miss.
9	206791		Ga. s.	Eva de II	14	10	41.5	10.3	4.8	1909	Oyster Bay, N. Y.
10	216699		Ol. s.	Evaline	44	23	58.5	14.5	6.1	1917	Chicago, Ill.
11	232857		Ga. s.	Evelero	10	10	27.2	9.4	5.5	1932	Seattle, Wash.
12	224627		Ga. s.	Evelyn A.	33	22	61.5	12.5	5.1	1925	Watervliet, N. Y.
13	225965		Ga. s.	Evelyn C.	24	12	47.4	12.9	5.8	1926	Falmouth, Me.
14	213255		Ga. s.	Evelyn H.	23	22	56.2	13.0	5.5	1913	Bayshore, N. Y.
15	231309		Ga. s.	Evelyn R.	20	14	43.4	13.0	5.8	1928	Keyport, N. J.
16	225759		Ga. s.	Evening Star	48	32	68.5	13.0	7.3	1926	New York, N. Y.
17	201063		Ga. s.	Everglade	257	217	111.0	23.0	4.0	1904	Jensen, Fla.
18	127390	KLVF	Ga. s.	Evian	28	25	51.2	17.2	5.0	1899	Tottenville, N. Y.
19	227682		Ga. s.	Evoltson II	20	13	40.2	11.5	5.7	1928	Bayonne, N. J.
20	230473		Ga. s.	Ewscray	24	16	53.7	11.5	6.3	1931	Morris Heights, N. Y.
21	229682		Ga. s.	Ezygoin II	21	16	43.9	11.5	5.6	1930	Wilmington, Del.
22	226359		Ga. s.	Fairplay	22	15	48.2	12.0	4.7	1927	Los Angeles, Calif.
23	230845		Ga. s.	Fair Wind	7	5	36.0	8.5	2.8	1918	Atlantic, N. C.
24	229941		Ga. s.	Faith	18	16	48.3	12.6	6.6	1930	Wiscasset, Me.
25	228354	KLZA	Ga. s.	Falcon	20	13	40.2	11.5	5.7	1929	Bayonne, N. J.
26	229794		Ol. s.	Falcon II	41	36	62.7	16.8	9.5	1930	Boston, Mass.
27	220471	KLVG	Ga. s.	Fame	21	19	55.3	12.9	5.6	1920	South Somerset, Mass.
28	230360	WCFF	Ol. s.	Fandango	78	61	81.5	20.2	12.1	1930	Shelbourne, Nova Scotia
29	226953		Ol. s.	Fan Kwal	23	16	58.2	14.0	5.5	1927	Greenport, N. Y.
30	230763		Ga. s.	Fan Tan	21	17	39.3	11.1	5.4	1930	Dayton, Ohio
31	207501		Ga. s.	Fantasy	24	20	47.5	11.5	5.8	1910	New Bedford, Mass.
32	226483		Ga. s.	Fantasy	143	97	95.8	19.0	9.3	1927	City Island, N. Y.
33	221485	KLOJ	Ga. s.	Far West	30	20	63.0	11.0	4.0	1921	Milwaukee, Wis.
34	226135		Ga. s.	Farwye	19	15	45.0	10.5	5.0	1926	Wilmington, Del.
35	225752		Ga. s.	Faun	10	9	35.4	9.1	4.7	1926	Seattle, Wash.
36	227567		Ga. s.	Fay	17	11	43.0	11.0	5.0	1928	New York, N. Y.
37	227989		Ol. s.	Fayanne II	32	22	54.2	12.2	6.3	1928	Keyport, N. J.
38	229677		Ga. s.	Fayth	21	14	41.0	11.3	6.9	1921	Hong Kong, China
39	227213		Ga. s.	Fearless	17	13	45.8	12.4	7.0	1927	Wiscasset, Me.
40	228816		Ol. s.	Fearless II	62	42	61.4	17.6	7.8	1929	Winthrop, Mass.
41	209797	KL VH	Ga. s.	Fellola	150	102	111.4	18.5	10.1	1912	New York, N. Y.
42	222159		Ga. s.	Fellola	41	32	64.7	14.0	5.5	1922	Sausalito, Calif.
43	225692		Ga. s.	Fellola	70	48	74.0	15.1	7.5	1926	New York, N. Y.
44	225978		Ga. s.	Fellola	17	11	44.6	11.5	4.7	1926	Stamford, Conn.
45	231136	KLVI	El. s.	FELICIA	361	190	133.8	25.0	12.5	1931	Bath, Me.
46	230201		Ga. s.	Felsl	19	16	44.8	13.1	7.2	1930	Essex, Mass.
47	220450		Ga. s.	Fellowship	11	7	38.0	9.1	4.3	1920	Seattle, Wash.
48	228567		Ga. s.	Felopa	60	41	72.1	13.6	7.7	1929	Annapolis, Md.
49	228937		Ga. s.	Fiddler	17	12	43.5	11.2	5.0	1927	Clason Point, N. Y.
50	232764		Ga. s.	Fif	26	23	47.0	11.4	4.6	1921	Amityville, N. Y.
51	226209		Ga. s.	Fif II	20	17	44.6	10.7	5.2	1926	Port Clinton, Ohio
52	224722		Ga. s.	Fifty-Fifty	29	23	48.0	13.0	5.5	1918	New York, N. Y.
53	223638		Ga. s.	Firefly	21	17	48.5	10.8	5.0	1924	do
54	223962		Ga. s.	Firefly	39	27	65.0	14.0	6.3	1924	do
55	231234	KLVI	Ol. s.	Firelands	39	32	61.6	13.5	5.2	1931	Boston, Mass.
56	215355		Ol. s.	Firenze	48	32	84.3	12.1	6.9	1917	New York, N. Y.
57	15445		Ga. s.	Fish Hawk	16	15	41.5	13.0	5.0	1902	South Boston, Mass.
58	228724		Ga. s.	Fish Hawk II	22	19	47.5	14.7	7.5	1929	South Bristol, Me.
59	204083	KLVK	Ga. a.	Flamingo	23	21	41.3	15.2	7.2	1907	Brooklyn, N. Y.

1 Formerly U. S. C. G. ga. s. CG-281.

a Mousquetaire.
b Jessica.
c Lady Arden.
d Scotlan.
e Lagoda.
f Betty B.

2 Formerly ga. y. Silvia.

3 Formerly ga. y. Eleanor III.

4 Formerly ga. s. Bella.

5 Formerly ga. y. Crescent.

6 Formerly ga. y. Susan E.

7 Formerly ga. y. a Margaret.

8 Formerly ga. y. b Judy II.

9 Formerly ol. y. Camilla.

10 Formerly ol. y. a Condar.
b Dolce Far Niente.
c Viking.

Line No.	Crew	Horsepower	Name of owner	Home port	Address of owner
1	2	80	Lewis A. Drost	New York, N. Y.	140 Orchard Street, City Island, N. Y.
2	2	400	John D. Shibe	Philadelphia, Pa.	Twenty-first Street and Lehigh Avenue.
3	4	200	Galveston Wharf Co. (Tex.)	Galveston, Tex.	2328 Avenue B.
4	4	100	Charles E. Penny	Philadelphia, Pa.	York and Brook Road, Abington, Pa.
5	2	1,200	James Donovan	Boston, Mass.	65 Craigie Street, Somerville, Mass.
6	2	300	Wharton Sinkler	Philadelphia, Pa.	Land Title Building.
7	1	80	Dr. N. H. Scheldrup	St. Paul, Minn.	Minneapolis, Minn.
8	2	130	George P. Morin	New Orleans, La.	825 Ursuline Avenue.
9	1	80	Dr. L. C. Ogle	Miami, Fla.	Etowah, Tenn.
10	2	60	Norman E. Honner	Boston, Mass.	30 State Street.
11	1	24	L. R. Elmers	Seattle, Wash.	421 Roy Street.
12	1	300	Bona Allen, Jr.	Savannah, Ga.	Huford, Ga.
13	1	130	Benjamin S. Coe	New Haven, Conn.	Waterbury, Conn.
14	1	58	Arthur W. Middleton	New York, N. Y.	Bay Shore, N. Y.
15	2	6100	John Zimmy	do.	29 Stratford Place, Newark, N. J.
16	4	390	Blanche F. Deumert	Philadelphia, Pa.	1847 Wynnewood Road, Overbrook.
17	2	250	Raymond Smith	New York, N. Y.	Main Street, East Hampton, L. I., N. Y.
18	2	100	Jonah Jones, Jr.	Los Angeles, Calif.	Pacific Southwest Building, Long Beach, Calif.
19	1	125	Wiley E. Palmer	Norfolk, Va.	602 Fairfax Avenue.
20	3	1,080	Fred A. Sullivan	Boston, Mass.	117 Illoc Hill Avenue.
21	2	200	Elsie H. Farrell	Cleveland, Ohio	736 Prospect Avenue.
22	3	6400	Edw. M. Vuckar	Los Angeles, Calif.	124 Granada Avenue, Long Beach, Calif.
23	1	70	F. E. Mayo	Washington, N. C.	do.
24	1	50	Jacob D. Cox, Jr.	Boston, Mass.	1242 East Forty-ninth Street, Cleveland, Ohio.
25	1	125	C. R. Schuyler	Newark, N. J.	209 Belleville Avenue, Bloomfield, N. J.
26	4	60	Bayard Warren	New York, N. Y.	53 State Street, Boston, Mass.
27	2	40	Harry Sidney Newcomer	do.	461 East Fifty-seventh Street.
28	4	665	Charles E. Hofman	Los Angeles, Calif.	1105 Oak Grove Avenue, Pasadena, Calif.
29	1	425	Henry H. Rogers	New York, N. Y.	Southampton, N. Y.
30	1	150	Leon T. Menche	Sandusky, Ohio	Dayton, Ohio.
31	1	28	Edgar B. Hammond	New Bedford, Mass.	179 North Water Street.
32	8	6100	Robert Jacob	New York, N. Y.	City Island, N. Y.
33	3	290	Edmond A. Hughes	Miami, Fla.	1400 South Greenway Drive, Coral Gables, Fla.
34	2	95	Robert H. Champin	Providence, R. I.	West Warwick, R. I.
35	1	120	E. R. Taylor	Seattle, Wash.	Everett, Wash.
36	1	130	Reuben P. Resor	New York, N. Y.	90 Overhill Road, Bronxville, N. Y.
37	2	60	Everett E. Jackson, Jr.	Baltimore, Md.	First National Bank Building.
38	2	60	Louise McNutt	Los Angeles, Calif.	4715 Palm Drive, La Canada, Calif.
39	2	40	Ralph Williams	Boston, Mass.	Dover, Mass.
40	3	120	Otto E. Brallmayer	New York, N. Y.	270 Broadway.
41	10	200	Emanuel Morganlander	do.	666 West End Avenue.
42	2	200	George A. Kohn	San Francisco, Calif.	804 Kohl Building.
43	4	200	Abner Morse	Boston, Mass.	14 Channing Road, Brookline, Mass.
44	1	200	Attilio D. Daddario	do.	15 Agnes Avenue, Mattapan, Mass.
45	16	660	Jesse H. Metcalf	Providence, R. I.	Woodward Road, North Providence, R. I.
46	1	32	T. Maedonough Russell	Hartford, Conn.	350 High Street, Middletown, Conn.
47	1	30	Ida May Stewart	Seattle, Wash.	94 Allison Street.
48	3	260	Paxton Mendelssohn	Detroit, Mich.	2428 Buhi Building.
49	2	130	Fred H. Walsh	New York, N. Y.	Port Washington, N. Y.
50	1	100	Rufus J. Ireland	do.	Ocean Avenue, Amityville, N. Y.
51	3	130	Katharine C. Tracy	Toledo, Ohio	Maumee, Ohio.
52	2	40	Otto Walther	New York, N. Y.	3047 Atlantic Avenue (B).
53	1	160	Herbert H. Thukham	do.	Amityville, N. Y.
54	3	200	Joanna Wharton Lippincott	Philadelphia, Pa.	1712 Spruce Street.
55	3	220	Thomas D. Darlington	Wilmington, Del.	709 Blackshire Road.
56	6	540	F. Eugene Dixon	Philadelphia, Pa.	1428 Walnut Street.
57	1	25	John T. Creagh	Boston, Mass.	Brookline, Mass.
58	2	60	Eleanor Saltonstall	Hockland, Me.	256 Chestnut Hill Road, Newton, Mass.
59	2	18	Bart Darress	New York, N. Y.	Hox 214, Port Washington, N. Y.

¹¹ Formerly ga. y. *Saramar II*.
 {a Mate-O-Mine.
¹² Formerly ga. y. *Julina II*.
 {b Bayforth.
 {c Hayforth.
¹³ Formerly ga. y. {a A. C. F.
 {b Acacia.
¹⁴ Formerly ga. y. *Theoplan II*.
¹⁵ Formerly British ga. y. *Fayth*.

¹⁶ Formerly ga. y. *Lady Betty*.
¹⁷ Formerly ga. y. *Marpessa*.
¹⁸ Formerly ga. y. *Hylca*.
¹⁹ Formerly ga. y. *Sea Miss*.
²⁰ Formerly ga. y. *Lydia II*.
²¹ Formerly U. S. N. ga. s. 6058.
²² Formerly ga. y. *Oulal*.
²³ Formerly ga. y. *Two Brothers*.

Line No.	Official No.	Signal and radio-call letters	Rig	Name of yacht	Tonnage		Register dimensions			When built	Where built
					Gross	Net	Length	Breadth	Depth		
MOTOR YACHTS—Continued											
1	211847	KLVL	Ga. s.	Flamingo.....	84	57	64.0	20.7	8.3	1913	Camden, N. J.
2	218289		Ga. s.	Flamingo.....	21	14	56.6	10.5	5.0	1916	New York, N. Y.
3	202124		Ga. s.	Flaneur.....	17	15	43.2	14.0	4.8	1905	Patehogue, N. Y.
4	230978		Ga. s.	Flash.....	17	7	55.0	10.9	6.0	1921	London, Eng.
5	212170		Ga. s.	Flavia.....	20	13	44.9	11.1	5.3	1914	New York, N. Y.
6	218211	KLVM	Ga. s.	Fleet.....	50	41	78.5	12.7	7.8	1918	Neponset, Mass.
7	230353		Ga. s.	Fleur de Lis.....	24	16	47.8	12.5	6.2	1930	Keyport, N. J.
8	228151		Ga. s.	Flight.....	25	17	48.0	12.0	5.5	1928	Daytona Beach, Fla.
9	209924		Ga. s.	Fli Hawk.....	35	19	74.7	12.1	6.2	1912	Boothbay Harbor, Me.
10	227776		Ol. s.	Flio.....	29	23	47.6	12.2	5.4	1928	Edgewater, N. J.
11	226481		Ga. s.	Floajo.....	39	27	57.7	14.0	6.1	1927	Bayonne, N. J.
12	233091		Ga. s.	Flo Jim.....	16	12	30.0	11.2	6.0	1934	Patehogue, N. Y.
13	231814		Ga. s.	Flo-Jo.....	20	18	44.8	13.3	6.9	1932	New Bern, N. C.
14	225576		Ga. s.	Flonita II.....	39	27	57.7	14.0	6.1	1926	Bayonne, N. J.
15	208867	KLVN	Ga. s.	Floza Del Mar.....	34	29	64.0	14.1	8.3	1911	Stamford, Conn.
16	212057	KLVO	Ga. s.	Flozazel.....	8	5	40.0	8.5	3.5	1914	Atlantic City, N. J.
17	212246	KLVP	Ga. s.	FLORENCE.....	199	118	134.2	20.0	9.5	1914	Neponset, Mass.
18	230641		Ga. s.	Florence II.....	21	19	44.8	10.7	5.1	1931	Port Clinton, Ohio.
19	230212		Ga. s.	Florence M.....	18	15	35.1	11.8	6.3	1930	Tacoma, Wash.
20	229325		Ga. s.	Florence Ellen.....	11	10	30.5	9.1	4.6	1929	Seattle, Wash.
21	225789		Ga. s.	Florencla.....	22	15	46.4	11.6	5.7	1926	Los Angeles, Calif.
22	213503		Ol. s.	Flortmor.....	41	36	47.2	14.6	5.7	1915	Brooklyn, N. Y.
23	232260		Ga. s.	Flutterby.....	17	11	44.8	10.5	5.2	1933	Morris Heights, N. Y.
24	232709		Ga. s.	Flyaway II.....	16	13	40.6	12.1	8.5	1933	Los Angeles, Calif.
25	223736		Ga. s.	Flying Cloud III.....	31	21	57.2	15.7	7.4	1924	Boothbay Harbor, Me.
26	224765		Ga. s.	Flying Fish.....	20	14	50.5	12.0	7.5	1925	Bath, Me.
27	228296		Ga. s.	Flying Fish.....	14	21	38.0	9.1	4.4	1929	Seattle, Wash.
28	206625	KLVR	Ga. s.	Flying Scud.....	22	11	54.5	15.5	5.3	1909	Bay Shore, N. Y.
29	224868		Ga. s.	Flytle.....	20	14	50.5	12.0	7.5	1925	Bath, Me.
30	214339		Ga. s.	Folly.....	17	2	41.1	13.4	6.4	1916	Camden, Me.
31	231828		Ga. s.	Folly II.....	16	14	36.3	10.3	4.4	1932	Bothell, Wash.
32	231467	WHEE	Ga. s.	Folly II.....	46	31	61.2	13.5	6.1	1931	Stockton, Calif.
33	214188	KLVS	Ga. s.	Fontnalis.....	27	14	57.8	14.1	8.7	1916	Fast Boothbay, Me.
34	226849	KLVT	Ga. s.	Fontnalis II.....	67	57	80.0	10.5	12.0	1927	Shelburne, N. S.
35	224837		Ga. s.	Forry.....	37	25	57.5	12.2	6.8	1925	Baltimore, Md.
36	219797	KLWU	Ga. s.	Foryna.....	105	85	69.8	19.4	7.3	1920	South Jacksonville, Fla.
37	228977		Ga. s.	Four Sisters.....	22	15	43.8	12.3	5.1	1929	Bay City, Mich.
38	207639		Ga. s.	Fourwinds.....	19	13	51.2	11.2	5.0	1910	Bay Shore, N. Y.
39	233459	KLWV	Ga. s.	Fourwinds.....	19	16	45.5	14.1	5.8	1923	Stockton, Calif.
40	226044	KGDU	Ol. s.	Four Winds.....	66	45	82.0	20.0	8.8	1914	Vancouver, British Columbia.
41	226801		Ga. s.	Four Winds.....	20	18	41.1	13.9	5.8	1929	South Bristol, Me.
42	227300	KLWV	Ga. s.	Fox.....	82	56	88.5	17.5	7.1	1928	Boston, Mass.
43	212514	KLWX	Ga. s.	Frunalin.....	43	29	58.7	16.4	5.4	1914	Monroe, Fla.
44	210058		Ga. s.	Francella.....	23	13	51.6	12.1	6.2	1912	Wiscasset, Me.
45	227067		Ga. s.	Francella.....	20	17	44.6	10.7	3.2	1927	Port Clinton, Ohio.
46	223710		Ga. s.	Frances.....	44	36	58.1	14.3	6.5	1924	do
47	225903		Ga. s.	Francis.....	29	20	53.0	12.7	4.8	1926	Bay City, Mich.
48	229765	KLWY	Ga. s.	Frances.....	29	19	48.5	12.6	6.1	1930	Bayonne, N. J.
49	229168		Ga. s.	Frances II.....	16	12	44.8	10.7	5.1	1929	Port Clinton, Ohio.
50	225397		Ga. s.	Frances A.....	18	16	45.0	10.0	5.8	1926	Oakland, Calif.
51	224851		Ga. s.	Frances R.....	24	20	47.7	14.5	5.1	1925	Tottenville, N. Y.
52	227627		Ga. s.	Frances S. III.....	60	41	72.1	13.6	7.7	1928	Annapolis, Md.
53	232549		Ga. s.	Frances Kay.....	13	12	35.7	9.6	5.5	1933	San Francisco, Calif.
54	231551		Ga. s.	Frances Marian.....	14	11	39.0	11.0	3.6	1932	Morehead City, N. C.
55	213539		Ga. s.	Franceda.....	23	21	53.2	12.1	5.2	1912	Toms River, N. J.
56	228477		Ga. s.	Franjona.....	20	13	43.5	11.2	5.0	1930	Clason Point, N. Y.
57	232066	WCFH	Ga. s.	Franklin Barnett.....	28	26	50.9	15.0	6.5	1907	Sheet Harbor, Nova Scotia.

¹ Formerly ga. y. ^a Nahmeeka.

^b Alona.

¹ Formerly ga. y. Grey Hound.

² Formerly U. S. N. ga. s. C-1609.

³ Formerly ga. y. Frances.

⁴ Formerly ga. y. De Grasse.

⁵ Formerly ga. y. Irene II.

¹ Formerly ga. y. Chang Wau III.

² Formerly ga. y. ^a Damfino.

³ Formerly ga. y. ^b Narwhal II.

⁴ Formerly ga. y. Alberta II.

⁵ Formerly ga. y. Anna D.

⁶ Formerly ga. y. Adele.

⁷ Formerly ga. y. Hussar.

Line No.	Crew	Horsepower	Name of owner	Home port	Address of owner
1	7	b 100	Gertrude E. Fay	Miami, Fla.	124 Mansur Street, Lowell, Mass.
2	1	900	Edmond G. Fleming	Detroit, Mich.	1006 Iroquois Avenue.
3	1	12	Edward M. Hunt	Philadelphia, Pa.	c/o Trenton Banking Co., Trenton, N. J.
4	2	750	U. S. Hlsh, jr.	Los Angeles, Calif.	530 South Main Street.
5	1	45	Marla Geyser	New York, N. Y.	62 Fairview Street, Huntington, N. Y.
6	4	b 220	C. Markland Kelly	Baltimore, Md.	107 West Mount Royal Avenue.
7	2	1,200	Samuel Stlmon	New York, N. Y.	170 Elmora Avenue, Elizabeth, N. J.
8	2	300	Stafford L. Lambert	Miami, Fla.	Grand View Farms, Mo.
9	4	100	Marline Air Ways (N. Y.)	New York, N. Y.	Glenwood Landing, L. I., N. Y.
10	2	75	Leslie Charles Davis	do	4309 St. Paul Street, Baltimore, Md.
11	2	176	Charles A. Cummins	Baltimore, Md.	405 Overhill Road, Roland Park.
12	1	40	Charles Pugsley	New York, N. Y.	New Suffolk, L. I., N. Y.
13	1	80	Lewis M. Elphinstone	Washington, D.C.	115 South Calvert Street, Baltimore, Md.
14	2	194	J. B. D. Edge, sr.	Wilmington, Del.	Kenneth Square, Pa.
15	3	b 100	Harold O. Bixby	Baltimore, Md.	1001 St. Paul Street.
16	1	225	Guthliam H. Clamer	Philadelphia, Pa.	129 South Herkley Avenue, Atlantic City, N. J.
17	10	b 400	Detmer Securities Corporation (Del.)	New York, N. Y.	315 Fourth Avenue.
18	2	300	Chapin Dewing	Grand Haven, Mich.	Kalamazoo, Mich.
19	1	b 35	A. H. Mereler	Tacoma, Wash.	1310 Sixth Avenue.
20	1	50	Ray C. Krueger	Portland, Oreg.	465 Gilsan Street, Care National Lead Co.
21	1	b 200	D. P. N. Little	Los Angeles, Calif.	South Pasadena, Calif.
22	1	60	Edmund C. Gaskill	Philadelphia, Pa.	Guarantee Trust Building, Atlantic City, N. J.
23	1	200	J. D. Wooster Lambert	New York, N. Y.	1060 Fifth Avenue.
24	2	b 60	Edmund G. Grant	Los Angeles, Calif.	704 South Magnolia Street, Pasadena, Calif.
25	1	45	Allen N. Bennett	Boston, Mass.	35 Belknap Road, Framingham, Mass.
26	1	20	Robert P. Noble	Bridgeport, Conn.	Greenwich, Conn.
27	1	200	F. H. Brownell, jr.	Seattle, Wash.	R. F. D. 1, The Highlands.
28	2	24	John E. Scopes	Albany, N. Y.	23 Steuben Street.
29	2	20	B. Deveraux	Boston, Mass.	22 West Cedar Street.
30	2	20	S. W. Wolcott	do	40 Court Street.
31	1	42	W. T. Deming	Seattle, Wash.	R. F. D. 2, Bothell, Wash.
32	1	b 550	Joseph Marino	San Francisco, Calif.	1216 Green Street.
33	3	40	Matthew P. Whittall	New Bedford, Mass.	Worcester, Mass.
34	6	80	do	do	do.
35	2	200	S. Forry Laucks	Baltimore, Md.	York, Pa.
36	4	b 120	Richmond Talbot (Estate of)	New York, N. Y.	Tuxedo Park, N. Y.
37	2	75	A. L. Onohundo	Detroit, Mich.	c/o Frederick Stearns & Co.
38	1	170	Archib Scnrborough	New York, N. Y.	Box 732, Ackerson Boulevard, Brightwaters, L. I., N. Y.
39	2	b 80	Aclisa Harnwell Peacock	Los Angeles, Calif.	300 Oleander Street, Bakersfield, Calif.
40	7	b 80	Stanley G. Harris	San Francisco, Calif.	220 Montgomery Street.
41	1	40	O. Henry Briggs	New York, N. Y.	35 West Forty-fifth Street.
42	6	700	Gordon Dexter	Salem, Mass.	11alo Street, Beverly, Mass.
43	5	b 75	Worrell Clarkson	St. Paul, Minn.	86 East Fourth Street.
44	3	50	W. J. Sommers	New York, N. Y.	340 East Seventy-second Street.
45	1	150	Robert E. Hanley	Baltimore, Md.	York, Pa.
46	2	320	G. H. Wood	Detroit, Mich.	c/o Ralsin River Paper Co., Monroe, Mich.
47	1	120	Alabama Dry Dock and Shlpbuilding Co. (Ala.)	Mobile, Ala.	Foot Canal Street.
48	1	250	L. M. Miller	Kansas City, Mo.	Miller Building, Wichita, Kans.
49	1	400	Franklin Simon	New York, N. Y.	414 Fifth Avenue.
50	1	b 100	Randolph W. Apperson	San Francisco, Calif.	Pleasanton, Calif.
51	2	60	Frank L. Halley	New York, N. Y.	74 Hancock Street (B.).
52	5	300	Paul W. Seller	Detroit, Mich.	2432 Boston Boulevard.
53	1	b 150	Chas. R. Kusleb	San Francisco, Calif.	755 Mission Street.
54	1	40	W. Otto Moss	Beaufort, N. C.	Durham, N. C.
55	2	45	Wilhelmina Dobbins	Perth Amboy, N. Y.	Red Bank, N. J.
56	1	b 140	F. L. Hayes	New York, N. Y.	28 Central Drive, Port Washington, Long Island, N. Y.
57	5	80	Edward A. U. Valentine	do	117 Pelton Avenue, West New Brighton, S. I., N. Y.

11 Formerly ga. s. {a Ahyee.
 {b Clytle.
 12 Formerly ga. y. Mlemac.
 13 Formerly ol. y. {a Loleta.
 {b Floallo.
 14 Formerly ga. y. Efra.
 15 Formerly {a British ol. y. Mabel Dell.
 {b ol. y. Tempress.

16 Formerly ga. y. {a Cyrie II.
 {b Cyrie.
 17 Formerly ga. y. {a Karl.
 {b Marlba.
 18 Formerly ga. y. Frances A. VII.
 19 Formerly British ga. s. Borden, M. B.

Line No.	Official No.	Signal and radio-call letters	Rtg	Name of yacht	Tonnage		Register dimensions			When built	Where built
					Gross	Net	Length	Breadth	Depth		
MOTOR YACHTS—Continued											
1	218481		Ga. s.	Franwal	47	32	71.4	13.5	5.9	1919	Morris Heights, N. Y.
2	201765		Ga. s.	Franzes	16	14	59.5	9.2	4.8	1905	Clinton, Iowa.
3	229511		Ga. s.	Freba	70	48	73.0	15.6	6.9	1929	Morris Heights, N. Y.
4	229115		Ga. s.	Freddie I.	18	8	50.4	10.2	4.9	1928	Greenport, N. Y.
5	229215		Ga. s.	Frederica II.	36	29	47.5	14.5	5.0	1929	Brunswick, Ga.
6	225797	KLWZ	Ga. s.	Freedom	156	136	95.9	19.0	9.2	1926	Camden, N. J.
7	221352		Ga. s.	Freedom	21	17	45.3	12.1	4.6	1921	Keyport, N. J.
8	230786	KLWA	Ga. s.	Freedom	72	63	75.4	20.0	10.0	1931	Chicago, Ill.
9	226608	KLSQ	Ga. s.	Freelija	36	25	65.6	12.4	6.1	1926	Boston, Mass.
10	231794		Ol. s.	Friday	22	16	46.8	14.9	4.3	1926	Miami, Fla.
11	203136	KLWB	Ga. s.	Friendship	121	97	83.8	23.6	4.8	1906	Greenwich, Conn.
12	232614		Ga. s.	Friendship	7	6	28.5	8.0	4.4	1916	La Conner, Wash.
13	201056		(Ga. s.)	Friendship III.	17	10	40.4	13.7	5.1	1904	Wiscasset, Me.
14	225472		Ga. s.	Frolle	19	15	45.0	10.5	5.0	1926	Wilmington, Del.
15	228696		Ga. s.	Frolle	23	21	45.3	11.7	5.8	1929	do.
16	227582	KLWC	Ga. s.	Frolle III.	48	33	71.1	12.9	6.1	1928	Camden, N. J.
17	228199		Ga. s.	Furlough	24	16	47.4	11.2	4.3	1928	Eau Claire, Wis.
18	228642		Ga. s.	Gadabout II.	45	35	59.5	13.6	5.3	1929	Chicago, Ill.
19	214777	KLWD	(Ga. s.)	Gadfly	193	159	101.2	20.6	7.3	1917	New York, N. Y.
20	228464		Ga. s.	Gadget	21	19	46.5	11.5	5.2	1929	Seattle, Wash.
21	223687	KLWE	Ga. s.	Galatea	35	24	66.0	12.4	5.8	1924	Boston, Mass.
22	226341	KLWF	Ga. s.	Galatea	14	12	40.1	13.2	5.3	1927	Essex, Conn.
23	228246		(Ga. s.)	Galatea	19	15	55.0	12.4	6.9	1900	Stockholm, Sweden.
24	229975	KLWG	Ol. s.	GALAXY	245	166	118.5	21.3	11.1	1930	Wilmington, Del.
25	224419		Ga. s.	Gale	10	9	34.1	9.7	4.0	1922	Seattle, Wash.
26	216013	KLWH	(Ga. s.)	Gallardo	65	37	82.9	15.5	6.1	1917	San Francisco, Calif.
27	214148		Ga. s.	Gallivant	34	30	54.3	16.0	5.3	1915	Bay Head, N. J.
28	202442	KLWI	(Ga. s.)	Gamboller	20	17	55.8	11.4	5.0	1905	New York, N. Y.
29	229078		Ga. s.	Gamecock	21	19	44.8	10.7	5.1	1929	Port Clinton, Ohio.
30	210553		Ga. s.	Gardenia II.	27	27	50.4	11.0	6.1	1912	West Lynn, Mass.
31	223354		Ga. s.	Gar, sr.	36	24	68.5	11.5	7.0	1923	Algonac, Mich.
32	3713		(Ga. s.)	Gaviota	18	15	48.0	13.5	6.8	1897	East Boothbay, Me.
33	200466		Ga. s.	Gaviota	16	12	42.9	9.8	5.6	1900	Boston, Mass.
34	230004	KLWJ	Ga. s.	Gay-Jane	90	65	80.6	17.5	6.9	1930	Daytona Beach, Fla.
35	229023		Ga. s.	Gayle	18	15	44.8	10.7	5.1	1929	Port Clinton, Ohio.
36	218807		(Ga. s.)	Gazeka	19	13	34.2	13.5	4.9	1906	Vancouver, British Columbia.
37	227797	KLWK	Ga. s.	Gem	98	66	99.9	17.2	7.0	1928	Vegesack, Germany.
38	233082		Ga. s.	Gem II.	18	16	37.0	10.8	5.3	1931	Port Clinton, Ohio.
39	221595		Ga. s.	Genesta	16	13	32.9	15.0	4.7	1908	San Francisco, Calif.
40	224371		Ga. s.	Genevieve II.	22	17	52.0	11.0	4.9	1927	Milwaukee, Wis.
41	229958		Ga. s.	Genevieve III.	36	29	54.5	13.3	6.1	1930	Somerville, N. Y.
42	229995		Ga. s.	Georgia-Kay II.	20	13	47.0	11.2	5.1	1930	Algonac, Mich.
43	226609		Ga. s.	Georgiana	18	15	38.0	11.3	5.5	1929	Wilmington, Del.
44	230495		Ga. s.	Georgia Lou.	19	9	51.0	11.4	4.6	1931	Portland, Ore.
45	229336	KLWL	Ga. s.	Gerredna	49	33	69.2	13.5	5.8	1930	Stamford, Conn.
46	232950	WFFH	Ga. s.	Gerrie II.	19	15	42.5	10.9	5.3	1933	Hayward, Calif.
47	215237	KLWM	Ol. s.	Gertrude	17	12	37.8	11.1	5.3	1914	Port Clinton, Ohio.
48	218687		(Ga. s.)	Gertrude	15	13	46.5	14.2	3.7	1907	Solomons, Md.
49	228023		Ga. s.	Gertrude II.	44	40	50.5	16.2	4.3	1929	Bay Head, N. J.
50	225242	KLML	Ga. s.	Gertrude M.	31	23	50.0	13.0	4.9	1919	New York, N. Y.
51	230657		Ga. s.	Gertrude M.	21	19	44.8	10.7	5.1	1931	Port Clinton, Ohio.
52	228484		Ga. s.	Geslna II.	18	15	38.0	11.3	5.5	1929	Wilmington, Del.
53	225949		Ga. s.	Geslne	19	16	44.4	13.8	5.5	1926	Manitowoc, Wis.
54	226019		Ga. s.	Gesture	58	39	67.0	14.2	7.7	1926	Orillia, Ontario.
55	214563		Ga. s.	Gillflatch	17	14	46.3	10.0	4.3	1916	Sibley, Mich.
56	223068	KLWO	Ol. s.	Gillnockle	71	54	88.7	16.0	6.5	1923	Stamford, Conn.
57	221794		Ga. s.	Gipsy Girl	40	34	57.0	17.0	8.6	1921	Los Angeles, Calif.
58	228434		Ga. s.	Girl Friend III.	39	32	58.0	13.9	6.2	1929	San Francisco, Calif.

1 Formerly Ga. Y. ^a Edryd.
 2 Formerly Ga. Y. ^b Nellewood.
 3 Formerly Ga. s. Margaret.
 4 Formerly Ga. Y. Breakaway.
 5 Formerly Ga. s. ^a Vilen.
 6 Formerly Ga. Y. ^b Bae II.
 7 Formerly Ga. Y. ^a Albador.
 8 Formerly Ga. Y. ^b Poite D'Eau II.
 9 Formerly Ga. Y. ^a Onawa II.
 10 Formerly Ga. Y. ^b Day Dream.

11 Formerly Ol. Y. Mu-I.
 12 Formerly Ga. Y. Random Shot III.
 13 Formerly Ga. Y. Ballkin.
 14 Formerly Swedish yacht Galatea.
 15 Formerly Ga. Y. Gloriana.
 16 Formerly Ga. Y. Cigarette.
 17 Formerly ^a Schooner Brynlis.
 18 Formerly ^b Ga. Y. Half Moon.
 19 Formerly Ga. Y. Ruth.
 20 Formerly Ga. Y. Ramona.

Line No.	Crew	Horsepower	Name of owner	Home port	Address of owner
1	2	300	Walter L. Henghes.....	Rochester, N. Y.	3939 East Avenue, Brighton Station.
2		40	D. W. Kimberly.....	Des Moines, Iowa.....	Davenport, Iowa.
3	2	250	W. S. Barstow.....	New York, N. Y.	Elm Point, Great Neck, Long Island, N. Y.
4	2	900	Suderman & Young Towing Co. (Tex.).....	Houston, Tex.	Cotton Exchange Building.
5	4	100	Phillip Beroizheimer.....	Brunswick, Ga.	125 West Seventy-ninth Street, New York, N. Y.
6	2	350	Jessie W. Donohue.....	New York, N. Y.	250 Park Avenue.
7	2	145	J. Ralph Jacoby.....	do.	44 West Seventy-second Street.
8	5	175	Sterling Morton.....	do.	333 North Michigan Avenue, Chicago, Ill.
9	5	450	George Jackson Hill.....	Boston, Mass.	10 Commonwealth Avenue.
10	3	70	Col. E. H. R. Green.....	Miami, Fla.	111 Broadway, New York, N. Y.
11	3	b 280	H. C. Yeiser Jr.....	Seattle, Wash.	c/o Globe-Wernicke Co., Cincinnati, Ohio.
12	1	14	M. C. Ruggles.....	do.	1212 Shelby Street.
13	1	40	Herbert H. North.....	New Haven, Conn.	Orange, Conn.
14	2	b 100	J. O. Harrison.....	Washington, D. C.	3140 Davenport Street.
15	2	175	Fred L. Flanders.....	Grand Haven, Mich.	Spring Lake, Mich.
16	4	1,000	Walter P. Chrysler.....	New York, N. Y.	347 Madison Avenue.
17	1	700	P. M. Gelatt.....	Miami, Fla.	Miami Beach, Fla.
18	2	360	T. O. Dunlap.....	Cincinnati, Ohio.	Mercantile Library Building.
19	9	6100	Alfred I. duPont.....	Jacksonville, Fla.	"Nemours", Wilmington, Del.
20	1	150	Richard E. Lang.....	Seattle, Wash.	1000 Fourth Avenue, South.
21	3	b 330	Francis W. Fahyan.....	Boston, Mass.	45 Franklin Street.
22	1	25	Elton S. Wayland.....	New Haven, Conn.	Waterbury, Conn.
23	1	b 20	C. R. Tobin.....	San Francisco, Calif.	111bernia Bank Building.
24	12	750	R. R. M. Carpenter.....	Wilmington, Del.	Du Pont Building.
25	1	235	W. G. Bovee.....	Seattle, Wash.	Lee Hotel, Port Angeles, Wash.
26	5	b 340	Gertrude B. Gay.....	Los Angeles, Calif.	1612 East Third Street, Long Beach, Calif.
27	1	290	Lucille A. Hunter.....	Perth Amboy, N. J.	28 Gillespie Avenue, Fairhaven, N. J.
28	1	b 40	Augustus Smith (Estate of).....	New York, N. Y.	Box 57, Roselle, N. J.
29	2	200	Donald D. Do'ga.....	Charleston, S. C.	Edisto, S. C.
30	2	40	Hamilton McInnes.....	New York, N. Y.	114 Perth Avenue, New Rochelle, N. Y.
31	4	600	Wood Hydraulic Holst & Hody Co. (Mich.).....	Detroit, Mich.	7924 Ripelle Street.
32	2	40	Richard J. Frankenstein, Jr.....	Chicago, Ill.	5822 Wayne Avenue.
33	2	40	Earle Clark.....	New York, N. Y.	White Plains, N. Y.
34	4	500	L. R. Wasey.....	do.	Graybar Building.
35	1	180	Penn Rettig.....	Houston, Tex.	1900 Milam Street.
36	2	12	Harold P. Troy.....	Seattle, Wash.	Court House, Olympia, Wash.
37	8	1,500	William Ziegler, Jr.....	New York, N. Y.	512 Fifth Avenue.
38	1	180	Lyman N. Thurston.....	Chicago, Ill.	910 South Michigan Avenue.
39	1	16	Rollin Van Amburgh.....	Seattle, Wash.	2900 Third Avenue North.
40	2	450	George W. Rice.....	Providence, R. I.	Millbury, Mass.
41	2	300	Walter W. Huntley.....	Buffalo, N. Y.	29 1/2 Wayne Avenue.
42	2	500	Stanley E. Hubbard.....	Minneapolis, Minn.	Care Radio Station WSTP, St. Paul, Minn.
43	1	100	Charles D. McDonald.....	Chicago, Ill.	7600 South Racine Avenue.
44	1	100	George H. Gage.....	Portland, Oreg.	952 Woodworth Street.
45	3	600	Wm. P. McDermott.....	New York, N. Y.	65 Larchmont Avenue, Larchmont, N. Y.
46	1	b 145	F. M. Delaney.....	San Francisco, Calif.	21656 Montgomery Avenue.
47	2	b 100	Walter A. Reubold.....	do.	235 Westgate Drive.
48	1	25	Norman Johnson.....	New York, N. Y.	11 John Street.
49	1	37	Ross M. Clayton.....	do.	Poplar Street, Deal, N. J.
50	1	40	Richard B. MacFarland.....	Gloucester, Mass.	33 Charlesbank Road, Newton, Mass.
51	1	300	Ethel May Duffy.....	Buffalo, N. Y.	6 Lincoln Parkway.
52	1	100	D. W. May.....	New York, N. Y.	205 Seventh Avenue, Asbury Park, N. J.
53	3	b 25	Louis Schuettlo.....	Milwaukee, Wis.	812 Huron Street, Manitowoc, Wis.
54	3	200	Wilbur E. Forbes.....	New Bedford, Mass.	140 Winthrop Street, Taunton, Mass.
55	1	300	Charles W. Carl.....	New York, N. Y.	48 Brewster Road, Scarsdale, N. Y.
56	5	b 240	G. Prescott Knight.....	Providence, R. I.	West Warwick, R. I.
57	2	100	G. Benton Wilson.....	Los Angeles, Calif.	2123 West Twenty-first Street.
58	1	b 200	Tay Garnett.....	do.	808 North Crescent Drive, Beverly Hills, Calif.

¹⁵ Formerly British ga. y. *Gazeka*.

¹⁷ Formerly ga. y. *Mistral II*.

¹⁸ Formerly ga. y. A. C. F.

¹⁹ Formerly ga. y. ^a *Queen II*.

¹⁹ Formerly ga. y. ^b *Roamer*.

¹⁹ Formerly ga. y. ^c *Gernemar II*.

¹⁹ Formerly ^a U. S. N. ga. s. No. 5049.

¹⁹ Formerly ^b ga. y. *Ambra VI*.

¹¹ Formerly ga. y. *Kismet*.

¹¹ Formerly ga. y. ^a *Betty M. III*.

¹¹ Formerly ga. y. ^b *Kadilla*.

¹¹ Formerly ga. y. ^c *Freedom*.

¹¹ Formerly ga. y. ^d *Romper*.

¹¹ Formerly ga. y. ^e *Clarella*.

¹¹ Formerly ga. y. ^f *Ida Hays II*.

¹¹ Formerly ga. y. ^g *Fun Runner II*.

Line No.	Official No.	Signal and radio-call letters	Rlg	Name of yacht	Tonnage		Register dimensions			When built	Where built
					Gross	Net	Length	Breadth	Depth		
MOTOR YACHTS—Continued											
1	228061		Ga. s.	Gltana	39	33	63.2	13.0	6.0	1923	Lynn, Mass.
2	231069		Ga. s.	Gltana	43	32	63.6	13.1	6.4	1931	Los Angeles, Calif.
3	229611		Ga. s.	Glabudon	21	19	44.8	10.7	5.1	1930	Port Clinton, Ohio
4	221090		Ga. s.	Gladlator	26	17	48.8	13.0	6.8	1921	Wilmington, Calif.
5	228263		Ga. s.	Gladlar	37	18	57.2	13.3	6.7	1929	Thomaston, Me.
6	229255		Ga. s.	Gladys	24	16	47.4	12.7	6.1	1929	Brooklyn, N. Y.
7	222851		Ga. s.	Gladys L.	26	18	46.5	13.3	6.1	1923	New York, N. Y.
8	223852	KMKD	Ga. s.	Gladys L.	46	31	61.5	14.3	5.9	1924	Lynn, Mass.
9	231988		Ga. s.	Glean	13	9	40.0	11.4	6.1	1926	City Island, N. Y.
10	228029	KLWQ	Ga. s.	Glencairn II	21	14	46.0	11.2	5.1	1929	Clason Point, N. Y.
11	228917		Ga. s.	Glencspa	16	11	45.2	10.3	5.4	1929	Stuyvesant, N. Y.
12	220026	KLWR	Ga. s.	Gloria	26	22	52.3	11.6	6.0	1920	Seattle, Wash.
13	224916		Ga. s.	Gloria	21	14	46.5	11.5	6.2	1911	Algona, Mich.
14	224905	WCEE	Ol. s.	GLORIA DALTON	86	67	87.0	21.0	11.2	1925	Long Beach, Calif.
15	228229		Ga. s.	Gloria Rita	18	12	52.0	11.0	5.0	1917	New York, N. Y.
16	218307		Ga. s.	Glorycne	10	8	34.2	0.8	4.8	1914	Seattle, Wash.
17	220491		Ga. s.	Gobbsun	19	17	41.1	12.3	3.7	1920	Memphis, Tenn.
18	231950		Ga. s.	Goblin	17	15	37.5	12.5	6.3	1932	Port Clinton, Ohio
19	229802		Ga. s.	Golden Bantam	16	11	35.6	8.6	3.2	1920	Hig Stone City, S. Dak.
20	208011	KLWS	Ga. s.	Golden Days	70	71	69.8	18.5	5.2	1910	Cumden, N. J.
21	220923		Ol. s.	Gomol	70	47	76.7	15.1	7.9	1930	Annapolis, Md.
22	222692	KFUI	Ol. s.	Goodwill	312	135	138.4	30.1	16.1	1922	Wilmington, Del.
23	211596		Ga. s.	Goosander	32	21	52.8	14.7	7.0	1932	East Boothbay, Me.
24	223806		Ga. s.	Goose	19	13	44.0	13.7	5.1	1924	Boston, Mass.
25	223998		Ga. s.	Goshing	49	33	68.8	14.0	6.5	1924	Seattle, Wash.
26	228935		Ga. s.	Goshing II	24	19	49.3	14.0	5.9	1929	Marblehead, Mass.
27	216526		Ga. s.	Grace C	7	6	28.6	8.6	4.6	1918	Seattle, Wash.
28	223899		Ga. s.	Grace S	27	18	57.8	11.5	5.9	1924	New York, N. Y.
29	206575		Ga. s.	Gracemere	62	30	74.5	14.0	6.8	1909	Port Jefferson, N. Y.
30	230378	WRDZ	Ga. s.	Grampus	36	33	52.0	18.2	6.8	1930	Huntington, N. Y.
31	211848		Ga. s.	Granada II	36	28	70.8	12.4	5.8	1912	East Port Chester, Conn.
32	228902		Ga. s.	Grashu	17	12	40.8	10.0	5.2	1929	Bay City, Mich.
33	85985		Ga. s.	Gray Goose	19	16	48.3	14.2	7.5	1887	Boston, Mass.
34	207485		Ga. s.	Grayling	16	14	49.6	10.4	5.0	1909	Nyack, N. Y.
35	222916		Ga. s.	Grayling	21	14	60.4	10.8	5.3	1907	Detroit, Mich.
36	210122		Ga. s.	Great Yarmouth	14	11	37.4	10.2	4.9	1910	Seattle, Wash.
37	223824		Ga. s.	Grebe	26	18	47.7	12.3	5.8	1924	Wiscasset, Me.
38	226592		Ga. s.	Green Goose	16	11	48.3	10.0	4.5	1927	Cumden, N. J.
39	223037		Ga. s.	Greensboro	24	11	48.2	16.5	3.9	1917	do.
40	222785		Ga. s.	Green Wing	13	11	37.2	9.2	4.8	1923	Seattle, Wash.
41	230805	KLWU	Ga. s.	Grenadler	23	21	50.9	13.7	8.1	1931	Boston, Mass.
42	227175	WFFE	Ga. s.	Greybean	88	68	77.3	15.0	9.0	1928	New York, N. Y.
43	203410		Ga. s.	Grey Goose	19	13	51.5	12.7	7.8	1908	Stamford, Conn.
44	216121		Ga. s.	Grey Goose	25	17	60.0	11.2	5.8	1918	New York, N. Y.
45	233033		Ga. s.	Grey Gull	45	30	63.6	14.0	7.0	1934	Morris Heights, N. Y.
46	231517		Ga. s.	Greyhound	20	14	55.4	10.6	5.5	1924	Milwaukee, Wis.
47	232338		Ga. s.	Greyhound	12	12	41.5	9.7	3.4	Unknown
48	221763		Ga. s.	Grey Seal	25	21	55.2	11.9	5.3	1925	Essex, Conn.
49	222186	KLWV	Ga. s.	Greyphon	16	11	48.0	10.6	5.4	1922	New York, N. Y.
50	221011	KDUP	El. s.	GUINEVERE	508	345	171.2	32.5	18.7	1921	Neponset, Mass.
51	225100		Ga. s.	Gulf Stream	26	17	49.5	12.8	7.0	1925	Baltimore, Md.
52	229358	KLWW	Ga. s.	Gull	29	19	48.5	12.6	6.1	1930	Hayonne, N. J.
53	223073		Ga. s.	Gunner	39	31	53.0	13.0	5.6	1925	Wilmington, Del.
54	212090		Ga. s.	Gussum	19	18	38.4	14.5	4.2	1914	Patchogue, N. Y.
55	232271		Ga. s.	Guyann	25	21	49.5	12.8	4.8	1921	Bremerton, Wash.
56	209973		Ga. s.	Gwendolyn	7	6	32.0	9.2	4.0	1904	Seattle, Wash.
57	204195		Ga. s.	Gwendolyn II	17	15	40.7	13.7	6.8	1907	Georgetown, Wash.
58	230496		Ga. s.	Gwyn-Dec	29	23	45.7	12.7	6.7	1931	Seattle, Wash.
59	86526		Ga. s.	Gypsy	33	31	51.0	15.1	4.7	1900	Atlantic City, N. J.
60	218484		Ga. s.	Gypsy	8	7	33.8	7.6	3.4	1919	Seattle, Wash.
61	218543	KLWX	Ga. s.	Gypsy	19	19	63.6	11.3	5.0	1919	Bristol, R. I.

1 Formerly ga. y. Romany.

2 Formerly ga. y. Walewska.

3 Formerly ga. y. Honita IV.

4 Formerly ga. y. {a Turtle Too.
b Chls.
c Vagabond II.5 Formerly ga. y. {a Seyon III.
b Sabha.

6 Formerly ga. y. Georganna.

7 Formerly ga. y. Comfort II.

8 Formerly ga. y. Cocopomelo.

9 Formerly ga. y. {a Mahary.
b Eagle.
c U. S. S. P. 145.

10 Formerly ga. y. Gundred.

11 Formerly ga. y. Graham.

Line No.	Crew	Horsepower	Name of owner	Home port	Address of owner
1	3	300	E. A. Taft.....	Boston, Mass.....	1 Federal Street.
2	2	360	L. E. Kent.....	Los Angeles, Calif.....	617 South Fairfax Avenue.
3	1	200	Donald C. Ozmun.....	Chicago, Ill.....	670 Washington Boulevard.
4	1	40	Louis Vlasnik.....	Los Angeles, Calif.....	3416 East Second Street, Long Beach, Calif.
5	2	600	Frederic L. Putnam.....	Boston, Mass.....	Waban, Mass.
6	3	800	Joseph S. Gullif.....	New York, N. Y.....	2821 West Sixteenth Street, Coney Island (B).
7	2	60	Florence B. Bennett.....	do.....	29 Euclid Avenue, Maplewood, N. J.
8	1	b 200	Leroy A. French.....	do.....	621 East Eighteenth Street (B).
9	2	30	Douglas J. Crawford.....	Providence, R. I.....	Watch Hill, R. I.
10	2	70	Egbert Morham.....	New York, N. Y.....	Great Neck, Long Island, N. Y.
11	2	48	Howard S. Almstead.....	do.....	36 Church Street, Tarrytown, N. Y.
12	1	b 100	Arthur Barth.....	Seattle, Wash.....	3824 Forty-eighth Avenue N.E.
13	1	110	Blanch C. Ellsworth.....	Detroit, Mich.....	5132 Burns Avenue.
14	4	40	Victor E. Dalton.....	Los Angeles, Calif.....	642 South Figueroa Street.
15	1	150	William H. Gunther.....	New York, N. Y.....	205 Greenway North, Forest Hills, N. Y.
16	1	16	L. H. Conrad.....	Seattle, Wash.....	2808 West Sixty-fourth Street.
17	1	35	Dr. Louis Le Roy.....	Memphis, Tenn.....	1304 Union Avenue.
18	2	40	J. T. Van Dorn.....	Cleveland, Ohio.....	Rocky River, Ohio.
19	2	129	Hlg Stone Canning Co. (Del.).....	Pembina, N. Dak.....	Ortonville, Minn.
20	4	b 50	Estate of James Elverson, Jr.....	Philadelphia, Pa.....	c/o Herbert E. Blackman, Elversou Building.
21	4	360	Grace Laurence Hill.....	New York, N. Y.....	2808 West Sixty-fourth Street.
22	25	b 180	Kelth Spalding.....	Los Angeles, Calif.....	90 South Oak Knoll, Pasadena, Calif.
23	2	175	A. Otis Davis.....	New Bedford, Mass.....	North Falmouth, Mass.
24	2	90	Cyrus T. Schlimer.....	Boston, Mass.....	25 Wachuset Road, Newton, Mass.
25	2	330	Ellis J. Arkush.....	San Francisco, Calif.....	San Brewer Drive, San Mateo, Calif.
26	2	60	Geoffrey G. Whitney.....	Boston, Mass.....	Milton, Mass.
27	1	14	C. A. Wheeler.....	Seattle, Wash.....	124 Edgar Street.
28	2	360	R. C. Reynolds.....	Albany, N. Y.....	Troy, N. Y.
29	1	200	R. M. Sands.....	New York, N. Y.....	9316 Baldwin Avenue, Forest Hills, L. I., N. Y.
30	1	88	E. M. Soull.....	Philadelphia, Pa.....	8525 Ardmore Avenue, Chestnut Hill, Pa.
31	3	50	Mike Hogg.....	Houston, Tex.....	401 Louisiana Street.
32	2	200	P. C. Graule.....	Pittsburgh, Pa.....	740 River Road, Beaver, Pa.
33	4	40	Shelton Pitney.....	New York, N. Y.....	744 Broad Street.
34	1	25	Theodore Cooke, Jr.....	Baltimore, Md.....	Stevensville, Md.
35	3	260	Artemas Ward.....	New York, N. Y.....	6 East Seventy-eighth Street.
36	1	25	American Pacific Whaling Co. (S. D.).....	Seattle, Wash.....	Bellevue, Wash.
37	1	110	Phillip A. Hutchins.....	New York, N. Y.....	Oldstone, N. J.
38	1	300	J. B. Colahan.....	Philadelphia, Pa.....	7705 Orshelm Road, Chestnut Hill.
39	2	40	Highlanders Club (N. C.).....	Beaufort, N. C.....	Greensboro, N. C.
40	1	100	L. F. Eberhardt.....	Tacoma, Wash.....	Route 6.
41	1	20	Henry A. Morse.....	Hoston, Mass.....	201 Devonshire Street.
42	3	200	G. H. Blakeley.....	New York, N. Y.....	39 Broadway.
43	2	40	Henry F. Miller of Boston Co. (Mass.).....	Hoston, Mass.....	234 Boylston Street.
44	2	300	Marguerite McNulty.....	New York, N. Y.....	269 Pondfield Road, Bronxville, N. Y.
45	4	600	W. S. Carpenter.....	Wilmington, Del.....	Eighteenth Street and Rising Sun Lane.
46	2	400	K. G. Pullam, Jr.....	Los Angeles, Calif.....	678 South Lorraine Boulevard.
47	1	40	George L. Parker.....	Miami, Fla.....	27 North East First Avenue.
48	3	200	Albert G. Millbank.....	New York, N. Y.....	49 Wall Street.
49	3	b 150	Charles W. Weston.....	do.....	Montclair, N. J.
50	25	b 550	Edgar Palmer.....	do.....	17 Cedar Street.
51	2	b 80	S. D. Baker.....	do.....	236 West Fourteenth Street.
52	1	b 250	Mary L. L. Mauran.....	Providence, R. I.....	140 Prospect Street.
53	3	b 460	Arthur Maris.....	New York, N. Y.....	71 East Seventy-seventh Street.
54	2	b 52	Edwin Thorne.....	do.....	Babylon, N. Y.
55	1	24	Grace M. Ward.....	do.....	Anderson Road, Port Chester, N. Y.
56	3	b 15	Ellis F. Proville.....	Seattle, Wash.....	520 Thirty-sixth Avenue North.
57	3	b 12	F. C. Hellenthal.....	do.....	6020 Reiner Avenue.
58	1	b 200	Gwyn Thurmond.....	Los Angeles, Calif.....	Box 125, Saticoy, Calif.
59	1	b 35	Harrison P. Martin.....	Philadelphia, Pa.....	Wyncote, Pa.
60	1	35	Delbert P. Talkington.....	Seattle, Wash.....	602 Eastlake.
61	2	b 260	Daniel R. Sortwell.....	Bath, Me.....	Hoston, Mass.

11 Formerly ga. y. ^a Topaz IX. ^b Tosari. ^c Stanzulin. ^d Ellnor.
 12 Formerly ga. y. ^a Margaret II. ^b Voyager III.
 13 Formerly ga. y. Domino III.
 14 Formerly ga. y. Valeda.

15 Formerly ga. s. ^a U. S. Shipping Control No. 1. ^b British Hawke. ^c Hawke.
 17 Formerly ga. y. ^a Fore. ^b Dolphin.
 18 Formerly ga. y. Anna II.
 19 Formerly ga. y. Red Head.
 20 Formerly U. S. N. ga. s. 8663.

Line No.	Official No.	Signal and radio-call letters	Rig	Name of yacht	Tonnage		Register dimensions			When built	Where built
					Gross	Net	Length	Breadth	Depth		
MOTOR YACHTS—Continued											
1	221683	KLWY	Ol. s.	Gypsy	57	33	70.8	16.0	7.7	1921	Los Angeles, Calif.
2	225603		Ga. s.	Gypsy	10	8	31.5	9.3	4.6	1926	Seattle, Wash.
3	227588		Ga. s.	Gypsy	108	73	97.3	18.0	7.6	1928	Boston, Mass.
4	218217		Ga. s.	Gypsy III	19	17	43.3	10.9	5.5	1910	Taunton, Mass.
5	24383		Ga. s.	H. Lindsay	17	10	36.7	14.5	6.2	1897	Chelsea, Mass.
6	228794	WKDS	Ol. s.	Haida	704	298	198.2	30.0	15.0	1929	Kiel, Germany
7	232558		Ga. s.	Hal Loong	24	24	46.3	14.1	7.3	1933	Hong Kong, China
8	230190		Ga. s.	Halala	46	41	61.0	16.6	5.4	1930	East Boothbay, Me.
9	201000		Ga. s.	Halcyon	17	17	42.0	13.8	5.0	1904	do.
10	207419		Ga. s.	Halcyon	18	16	44.0	11.2	4.6	1910	New York, N. Y.
11	209635	KLWZ	Ga. s.	Half Moon	18	18	40.0	11.0	5.8	1911	East Greenwich, R. I.
12	211050	KLXA	Ol. s.	Hallee	19	17	44.7	13.6	5.2	1931	Quincy, Mass.
13	232663		Ga. s.	Hallic K.	16	14	34.6	10.9	4.7	1933	Seattle, Wash.
14	224043		Ga. s.	Hallmar II	31	21	53.0	13.0	6.4	1924	Hayonne, N. J.
15	220558		Ga. s.	Hallson II	26	10	49.8	11.8	4.1	1920	Erle, Pa.
16	230851	WDEP	Ol. s.	HALONIA	361	190	133.8	25.0	12.5	1931	11th, Mo.
17	227678		Ga. s.	Halve Maen	20	13	40.2	11.5	5.7	1928	Hayonne, N. J.
18	229640		Ga. s.	Happy Dnys	17	12	43.5	11.2	5.0	1930	Clason Point, N. Y.
19	232092		Ga. s.	Happy Gal.	23	18	47.6	15.1	3.8	1932	Hiloxl, Miss.
20	227020		Ga. s.	Happy Hours	17	12	48.3	10.5	4.2	1928	Unknown
21	227668		Ga. s.	Happywee	18	12	47.0	11.0	4.9	1928	New York, N. Y.
22	225230	KFZE	Ol. s.	HARU BIAOU	455	159	148.6	26.6	13.9	1925	Newport News, Va.
23	224810		Ga. s.	Harlequin	18	15	45.0	13.6	6.2	1925	Bristol, R. I.
24	214454		Ga. s.	Harnar	51	35	59.2	16.0	6.0	1916	New York, N. Y.
25	227638		Ga. s.	Harmattan	15	10	47.4	10.9	4.6	1928	Bremen, Germany
26	219058	KLXB	Ga. s.	Harmony	149	90	90.3	21.0	7.9	1919	Fort Myers, Fla.
27	220446		Ga. s.	Harmony	22	17	53.9	11.0	4.9	1920	Milwaukee, Wis.
28	225793		Ga. s.	Harmony	19	17	37.3	10.6	6.4	1926	Seattle, Wash.
29	229828		Ga. s.	Harmony	19	13	43.5	11.0	4.9	1930	Bay City, Mich.
30	229892		Ga. s.	Harmony II	102	69	103.9	14.7	8.5	1917	Bremerton, Wash.
31	220427	KLXC	Ga. s.	Harpoon	28	23	60.0	11.2	5.8	1917	Bristol, R. I.
32	221637		Ga. s.	Harpoon	24	20	41.0	15.8	6.0	1921	Fairhaven, Mass.
33	222100	KLXD	Ga. s.	Harpoon II	38	26	66.0	12.5	5.7	1922	Neposet, Mass.
34	130694		Ga. s.	Harriet	30	20	58.0	12.9	5.4	1895	Middletown, Conn.
35	213947		Ga. s.	Harriet	16	16	30.5	14.6	4.7	1905	Toms River, N. J.
36	226883	WODI	Ga. s.	Harriet	24	16	48.0	11.2	5.6	1927	Wilmington, Del.
37	232627		Ga. s.	Harvelle	21	16	43.9	11.5	5.0	1933	do.
38	225258		Ga. s.	Harwich	75	67	70.0	19.0	8.0	1925	Mahone Bay, Nova Scotia
39	222105		Ga. s.	Hasta Manana	19	16	41.3	11.3	6.0	1912	Hurlon, Wash.
40	229438		Ol. s.	Hathor II	51	37	73.4	18.1	8.4	1930	East Boothbay, Me.
41	225659		Ga. s.	Hawk	17	10	44.6	12.8	0.8	1926	Mystic, Conn.
42	232373		Ga. s.	Hawk	16	11	45.1	10.5	5.5	1933	Morris Heights, N. Y.
43	214655		Ga. s.	Hazo	41	34	66.0	16.2	9.5	1916	Camden, Me.
44	202482		Ga. s.	Hazel	14	9	42.0	11.0	4.5	1905	Asbury Park, N. J.
45	215677		Ga. s.	Hazel	25	21	51.1	12.9	5.5	1915	New Brunswick, N. J.
46	208242		Ga. s.	Hazel 3	21	13	42.3	12.0	5.3	1910	Saunderstown, R. I.
47	232429		Ga. s.	Hazel L.	7	6	27.1	8.7	4.9	1928	Seattle, Wash.
48	224019		Ol. s.	He-A-Mar	34	17	59.4	13.3	4.7	1924	Bay City, Mich.
49	224278		Ga. s.	Heather II	19	17	50.0	13.8	4.7	1915	Cambridge, Md.
50	230492		Ga. s.	Hebe	23	15	47.9	10.5	5.2	1928	Staten Island, N. Y.
51	223173		Ga. s.	Heigh-Ho II	77	68	72.4	16.8	5.8	1923	New York, N. Y.
52	209462	KLXE	Ga. s.	Helena	81	55	91.0	16.0	7.8	1911	Baltimore, Md.
53	225679		Ga. s.	Helen	16	11	37.0	14.4	4.9	1926	Hiloxl, Miss.
54	225805		Ga. s.	Helen	22	15	46.4	11.0	5.7	1926	Los Angeles, Calif.
55	231101		Ga. s.	Helen	16	12	44.8	10.7	5.1	1931	Port Clinton, Ohio
56	231649	KLXF	Ga. s.	Helen	38	30	57.3	12.0	6.1	1931	Stockton, Calif.
57	221416		Ga. s.	Helen II	25	13	48.9	11.2	5.5	1921	Chicago, Ill.
58	226543		Ga. s.	Helen II	17	11	45.5	12.5	4.3	1927	Bayhead, N. J.

¹ Formerly British sch. y. Hal Loong.

¹ Formerly ga. y. {
^a Suzanne.
^b Noulpal II.
^c Marlota II.
¹ Formerly ga. y. {
^a Henrietta II.
^b Sox.

⁴ Formerly ga. y. {
^a Wembley.
^b Theresa.

³ Formerly ga. y. Lady Doris.
⁶ Formerly ol. y. Pawnee.
¹ Formerly ga. s. {
^a Goodwill.
^b Goodwill jr.
³ Formerly ga. y. Bookle II.

Line No.	Crew	Horsepower	Name of owner	Home port	Address of owner
1	5	b 140	W. F. Stody.....	Los Angeles, Calif.....	627 North Painter Street, Whittier, Calif.
2	1	90	John G. Lillie.....	Seattle, Wash.....	1305 East Forty-third Street.
3	6	700	Robert F. Herrick.....	Boston, Mass.....	1 Federal Street.
4	1	40	L. W. Curtin.....	Norfolk, Va.....	Hampton Roads, Va.
5	3	70	Wallace Sanford.....	Boston, Mass.....	Everett, Mass.
6	30	1,500	Max C. Fleischmann.....	New York, N. Y.....	600 Washington Street.
7	1	50	Almee R. Thompson.....	do.....	60 East Forty-second Street, c/o H. H. Jennings.
8	2	175	A. J. Drexel Paul.....	Philadelphia, Pa.....	Drexel Building.
9	2	12	George L. De Blois.....	Boston, Mass.....	11 Pemberton Square.
10	2	60	George W. Conklin.....	Bridgeport, Conn.....	92 Howe Avenue, Shelton, Conn.
11	2	150	Lawrence Arkin.....	Grand Haven, Mich.....	623 Fulton Street, Grand Rapids, Mich.
12	1	30	Charles F. Vaughn.....	Providence, R. I.....	c/o Mathieson Alkali Works, Niagara Falls, N. Y.
13	1	92	William F. Niemi.....	Seattle, Wash.....	605 Veneta Street, Bremerton, Wash.
14	3	80	Margaret Douglas Hall.....	Miami, Fla.....	Cedar Rapids, Iowa.
15	2	450	George F. Hall.....	Erle, Pa.....	956 West Tenth Street.
16	17	800	Charles H. Thorne.....	Chicago, Ill.....	30 North Michigan Avenue.
17	1	b1000	Kenneth Van Strum.....	New York, N. Y.....	730 Fifth Avenue.
18	1	140	Charles S. Smith.....	Bridgeport, Conn.....	54 Hope Street, Stamford, Conn.
19	1	35	Edward C. Stelner.....	Gulfport, Miss.....	Ocean Springs, Miss.
20	2	45	Gurdon H. Knapp.....	New York, N. Y.....	Bay Shore, L. I., N. Y.
21	1	300	H. H. Weekes.....	do.....	123 East Fifty-third Street.
22	22	900	Henry D. Lloyd.....	Newport, R. I.....	Little Compton, R. I.
23	1	65	William C. Johnson.....	Providence, R. I.....	70 Elmgrove Avenue.
24	3	50	James G. Burroughs.....	Bridgeport, Conn.....	R. F. D. 4, Long Hill.
25	1	580	Regal Laundry (Md.).....	Baltimore, Md.....	Gilmore and Mosher Streets.
26	5	b 200	Halaf (Del.).....	Tampa, Fla.....	c/o Richards, Layton & Finger, 4072 Dupont Building, Wilmington, Del.
27	3	b 300	George P. Fuller.....	San Francisco, Calif.....	301 Mission Street.
28	1	b 65	A. E. Griswold.....	Seattle, Wash.....	303 West Hudson Street.
29	1	240	E. G. Krebs.....	Detroit, Mich.....	Grosse Ile, Mich.
30	3	b 200	B. & B. Investment Co. (Wash.).....	Seattle, Wash.....	Ninth Avenue South and King Street.
31	2	b 400	B. B. Taggart.....	Cape Vincent, N. Y.....	Watertown, N. Y.
32	1	35	D. D. Churchill.....	Miami, Fla.....	1819 South Miami Avenue.
33	2	b 20	Paul C. Nicholson.....	Providence, R. I.....	288 Blackstone Boulevard.
34	2	125	Halstead P. Layton.....	Wilmington, Del.....	Georgetown, Del.
35	1	15	Edward Woodall.....	Cambridge, Md.....	Easton, Md.
36	1	200	H. Leslie Atass.....	Chicago, Ill.....	410 North Michigan Avenue.
37	1	154	James H. Cravell.....	Philadelphia, Pa.....	Ambler, Pa.
38	3	200	Dorothy Davis.....	New Bedford, Mass.....	Hurwich, Mass.
39	2	65	Itay L. Schutt.....	Seattle, Wash.....	Bremerton, Wash.
40	5	65	Sydney Beggs.....	Boston, Mass.....	620 Main Street, Woburn, Mass.
41	20	80	A. F. Ferguson.....	New York, N. Y.....	Fishers Island, N. Y.
42	2	500	James H. Ottley.....	do.....	122 East Forty-second Street.
43	2	50	George J. Atwell, jr.....	do.....	230 Park Avenue.
44	1	16	Louder N. Henn.....	Wilmington, Del.....	Milford, Del.
45	2	45	Victor Van Brunt Fuelgnas.....	New York, N. Y.....	130 Bellmore Avenue, Point Lookout, Long Beach, N. Y.
46	1	86	Frederic A. Gee.....	Fall River, Mass.....	661 High Street.
47	1	60	Oliver G. Lumby.....	Seattle, Wash.....	Richardson, Wash.
48	2	250	Henry W. Smith.....	Detroit, Mich.....	15427 Grand River Avenue, Farmington, Mich.
49	2	25	J. Willis Smith.....	Baltimore, Md.....	6211 Pennington Avenue, Curtis Bay, Md.
50	1	b 60	Mrs. Leroy McCafferty.....	New Haven, Conn.....	Meriden, Conn.
51	5	b100	Overpass Corporation (Del.).....	New York, N. Y.....	1 Wall Street.
52	7	b 200	Daniel W. Rountree.....	Savannah, Ga.....	c/o Trust Co., Georgia Building, Atlanta, Ga.
53	2	30	Thomas Bayne Denegre.....	New Orleans, La.....	3105 Prytanla Street.
54	10	b 200	A. A. Frost.....	San Diego, Calif.....	337 West Market Street.
55	1	225	George W. Olson.....	Grand Haven, Mich.....	1760 Edgewater Street, Muskegon, Mich.
56	1	350	Griswold S. Hayward.....	Boston, Mass.....	Harvard Club, 374 Commonwealth Avenue.
57	2	30	M. W. Baker.....	Cleveland, Ohio.....	3474elden Avenue, Youngstown, Ohio.
58	1	140	William H. Johnson, Jr.....	Philadelphia, Pa.....	Bay Head, N. J.

⁵ Formerly U. S. N. S. C. No. 295.
¹⁰ Formerly st. s. Nantah.
¹¹ Formerly ga. y. Ellen III.
¹² Formerly ga. y. Doris IV.
¹³ Formerly ga. y. Reuegaw.
¹⁴ Formerly ga. s. Olive B.
¹⁵ Formerly ga. y. Uvira.

¹⁶ Formerly ga. y. ^a Yoreda.
^b Thalia.
¹⁷ Formerly ga. y. Seaward.
¹⁸ Formerly ga. y. ^a Tuna.
^b Ranora.
¹⁹ Formerly ga. y. Hobin II
²⁰ Formerly ga. s. Victory.

Line No.	Official No.	Signal and radio-call letters	Rig	Name of yacht	Tonnage		Register dimensions			When built	Where built
					Gross	Net	Length	Breadth	Depth		
MOTOR YACHTS—Continued											
1	219475	KLXG	Ga. s.	Helen Louise.....	33	28	Feet 47.5	Feet 14.0	Feet 6.7	1920	Camden, N. J.
2	227358		Ga. s.	Helena.....	101	69	87.4	16.0	8.9	1928	New York, N. Y.
3	217735		Ga. s.	Helena II.....	19	18	46.9	12.1	5.2	1907	Warren, R. I.
4	211223		Ga. s.	Helene.....	17	11	49.2	10.9	4.7	1913	Annapolis, Md.
5	215556		Ga. s.	Helene.....	14	12	41.9	9.4	4.1	1917	Seattle, Wash.
6	226316	KLXH	Ol. s.	HELENE.....	104	70	96.9	16.8	7.8	1927	Bay City, Mich.
7	230716	KLXI	Ol. s.	HELENE.....	406	232	132.7	24.9	12.6	1931	Bath, Me.
8	221411	KLXJ	Ga. s.	Helianthus.....	37	30	9.0	13.0	7.0	1921	Bristol, R. I.
9	227477		Ga. s.	Helmack.....	15	13	37.5	9.7	4.7	1928	Seattle, Wash.
10	226512		Ol. s.	Helmar II.....	35	24	60.4	11.7	6.5	1927	do.
11	230701		Ga. s.	Hennay.....	21	16	43.9	11.5	6.6	1931	Wilmington, Del.
12	210420		Ga. s.	Henrietta.....	25	17	55.2	14.0	7.2	1912	Seattle, Wash.
13	223781		Ga. s.	Henry David.....	18	12	43.9	12.2	5.2	1926	Great Kills, N. Y.
14	228953		Ga. s.	Hermana.....	40	23	63.1	17.0	7.1	1929	Los Angeles, Calif.
15	227134		Ga. s.	Hermit.....	44	34	65.2	13.8	6.1	1927	Wilmington, Del.
16	231038	KLXX	Ga. s.	Hermit III.....	20	13	40.2	11.5	5.7	1929	Seattle, Wash.
17	224288		Ga. s.	HERSELF.....	88	39	92.7	15.0	6.8	1924	Bayonne, N. J.
18	224492		Ga. s.	Hersilia.....	16	11	44.1	12.5	6.9	1925	Thomaston, Me.
19	202916	KLXL	Ga. s.	Hesper.....	39	32	60.0	14.2	5.8	1906	Long Island City, N. Y.
20	209058		On. s.	Hilawatha.....	37	21	64.9	14.4	8.4	1910	Charlotte, N. Y.
21	230540		Ga. s.	Hilawatha.....	33	23	55.4	14.0	7.1	1931	Brooklyn, N. Y.
22	226410		Ga. s.	Hil-Ball II.....	26	17	44.0	10.7	5.2	1927	Port Clinton, Ohio.
23	229312		Ga. s.	Hil-Ball III.....	52	35	69.7	14.0	6.2	1930	Bay City, Mich.
24	150943		Ga. s.	Hickory II.....	33	28	55.4	13.2	5.6	1899	Atlantic City, N. J.
25	228693	KLXM	Ol. s.	Hil-Esmaro.....	1,333	685	232.0	35.0	20.8	1929	Bath, Me.
26	228453		Ga. s.	High Heels.....	17	15	47.7	12.4	7.3	1929	Boothbay Harbor, Me.
27	230827	KLXN	Ga. s.	Highland Light.....	32	31	57.4	15.2	8.5	1931	Boston, Mass.
28	230008		Ga. s.	High Tide.....	34	34	60.9	14.2	9.0	1931	Solomons, Md.
29	229428		Ga. s.	Hil-Ito.....	30	21	56.7	13.2	5.6	1903	Astoria, Oreg.
30	228595		Ga. s.	Hlacker.....	21	14	40.6	11.3	5.6	1929	Kiport, N. J.
31	228788		Ga. s.	Hildegarde.....	20	17	43.0	11.8	4.6	1926	Islip, N. Y.
32	229683	KLXP	Ga. s.	Hippocampus.....	60	41	74.5	16.0	6.4	1931	Stamford, Conn.
33	233242		Ga. s.	Hiram II.....	21	14	44.2	11.0	5.3	1934	Morris Heights, N. Y.
34	228147		Ga. s.	Hispantola.....	41	40	57.8	16.9	8.6	1928	Los Angeles, Calif.
35	228637		Ga. s.	Hlyl.....	19	13	43.8	11.2	4.8	1920	Clason Point, N. Y.
36	222637		Ga. s.	Hobby.....	20	12	48.7	14.1	7.1	1923	East Boothbay, Me.
37	230754		Ga. s.	Hobby II.....	9	8	30.4	8.1	4.2	1931	Everett, Wash.
38	229259		Ga. s.	Hobby II.....	25	20	43.3	11.0	6.7	1919	Mare Island, Calif.
39	230750		Ga. s.	Hobo.....	35	17	46.2	12.8	6.2	1931	Latania, Fla.
40	229984		Ga. s.	Holama.....	21	14	44.2	10.9	5.3	1927	Quincy, Mass.
41	231097		Ol. s.	Holiday.....	83	47	79.8	18.1	9.0	1931	Los Angeles, Calif.
42	222227		Ga. s.	Holly III.....	27	21	44.5	12.0	6.5	1922	Salem, N. J.
43	228796		Ga. s.	Honey.....	21	14	46.0	11.2	5.1	1929	Clason Point, N. Y.
44	220616		Ga. s.	Hooshma.....	7	6	32.6	10.0	3.7	1916	Everett, Wash.
45	220913		Ga. s.	Hoodler VI.....	22	15	50.3	12.3	6.0	1920	Boston, Mass.
46	229660	KLXQ	Ga. s.	Hope.....	29	19	48.5	12.6	6.1	1930	Bayonne, N. J.
47	231098		Ga. s.	Hope.....	17	11	43.8	11.2	4.8	1931	Clason Point, N. Y.
48	213905	KLXR	Ga. s.	Hopetill.....	95	78	90.7	16.3	8.5	1916	New York, N. Y.
49	212213		Ga. s.	Hoqua.....	35	24	69.7	13.2	6.3	1914	do.
50	228318		Ga. s.	Hornet.....	21	14	46.7	11.2	5.9	1928	Vegassack, Germany.
51	207626		Ga. s.	Hostess.....	20	19	45.0	12.0	6.0	1910	Poughkeepsie, N. Y.
52	227012		Ga. s.	Hostess II.....	16	11	44.6	12.1	6.2	1927	Marine City, Mich.
53	224737		Ga. s.	Ho Tol.....	49	21	69.4	15.0	6.7	1925	East Greenwich, R. I.
54	217783		Ga. s.	Hourless.....	42	15	80.0	16.0	6.0	1918	Algonac, Mich.
55	229974		Ga. s.	Howank.....	22	18	45.3	13.6	5.4	1929	Morichand City, N. C.
56	228332		Ga. s.	Howmar.....	30	24	51.8	12.0	5.9	1920	Wilmington, Del.
57	229443		Ga. s.	Hummy.....	11	9	29.8	9.5	4.5	1930	Tacona, Wash.
58	224809		Ga. s.	Humpie.....	30	16	56.8	12.0	6.8	1926	New York, N. Y.
59	220617		Ga. s.	Huxon.....	15	10	41.3	11.5	5.8	1920	Seattle, Wash.
60	232881		Ol. s.	HUESAR.....	2,323	1,187	281.8	40.2	24.5	1931	Kiel Garden, Germany.
61	201239		Ga. s.	Hutoka.....	19	16	43.4	14.3	5.6	1904	East Braintree, Mass.
62	220039		Ga. s.	Hvide.....	9	8	40.7	8.5	6.3	1926	Oslo, Norway.
63	213176		Ga. s.	Hyac.....	62	42	64.2	14.4	7.7	1915	Chicago, Ill.

1 Formerly ga. y. Polly II.
 2 Formerly ga. y. Owyhee.
 3 Formerly ga. y. Kee Lox III.
 4 Formerly ga. y. La Linore.
 5 Formerly ga. y. La Majada.
 6 Formerly ga. y. Cormar.

7 Formerly ga. y. Poquessing.
 8 Formerly ga. y. Surprise.
 9 Formerly U. S. C. G. ga. s. A. B. 11.
 10 Formerly ga. y. Clarence A.
 11 Formerly ga. y. Akela II.
 12 Formerly ga. y. Vanguard.

Line No.	Crew	Horsepower	Name of owner	Home port	Address of owner
1	1	60	Morris E. Kinnan	New York, N. Y.	Huntington, N. Y.
2	3	600	Charles E. F. McCann	do.	233 Broadway.
3	3	32	Mrs. A. L. Williams	do.	146 West Ninety-ninth Street.
4	2	32	Joseph J. Hall	Baltimore, Md.	R. F. D. 4, Box 308, Jacksonville, Fla.
5	1	50	Frank H. Pratt	Seattle, Wash.	130 Thirtieth Avenue.
6	6	200	C. O. Mingler	Toledo, Ohio	c/o Electric Auto Lite Co.
7	13	800	Charles E. Sorenson	Detroit, Mich.	8162 East Jefferson Avenue.
8	1	150	John W. Cutler	Boston, Mass.	15 Broad Street, New York, N. Y.
9	1	65	Chas. P. McElroy	Seattle, Wash.	970 Denny Way.
10	1	100	Seattle Transfer & Storage Co. (Wash.)	do.	24 West Connecticut Street.
11	1	220	Henry R. Newcomb	New York, N. Y.	595 Madison Avenue.
12	2	650	John I. Lankershim Corporation (Calif.)	Los Angeles, Calif.	727 West Tenth Street.
13	1	90	Henry Salomons	New York, N. Y.	114 East Sixteenth Street.
14	3	b 350	Inez P. Crary	Los Angeles, Calif.	4902 Alta Canyon Road, La Canada, Calif.
15	2	b 350	George A. Armes	San Francisco, Calif.	1100 Union Street.
16	1	125	William F. Cunningham	New York, N. Y.	479 Walton Avenue.
17	2	175	Mac Manus (Mich.)	Detroit, Mich.	Fisher Building.
18	2	20	Frederick A. Jenckes	Providence, R. I.	North Kingstown, R. I. (P. O., R. F. D., Sauntertown, R. I.)
19	4	b 100	Lillian Nicholson Blanton	Washington, D. C.	1438 Columbia Road, NW.
20	3	100	Fred C. Baehr	Miami, Fla.	Box 3641.
21	3	1,200	Rango Shipping and Chartering Corp. (N. Y.)	New York, N. Y.	305 Broadway.
22	1	150	F. B. Hanson	Detroit, Mich.	481 Lodge Drive.
23	3	700	J. R. Owens	do.	do.
24	2	38	Lyle E. Searles	New York, N. Y.	325 East Fifty-seventh Street.
25	40	3,000	H. Edward Manville	do.	Pleasantville, N. Y.
26	2	b 15	Herbert D. Franslott	do.	Bay Crest, Huntington, L. I., N. Y.
27	2	77	Dudley F. Wolfe	Boston, Mass.	Rockland, Me.
28	4	50	Eugene E. du Pont	Wilmington, Del.	
29	2	50	Kenneth C. Purdy	Los Angeles, Calif.	1004 Benedict Canyon Drive, Beverly Hills, Calif.
30	1	300	George G. Seward	New York, N. Y.	60 Wendit Avenue, Larchmont, N. Y.
31	1	45	Francis B. Thorne	do.	Bay Shore, L. I., N. Y.
32	6	480	James F. Porter	Chicago, Ill.	105 West Adams Avenue.
33	2	180	Consolidated Shipbuilding Corp. (N. Y.)	New York, N. Y.	Morris Heights, N. Y.
34	3	665	Luther M. Kennett	San Diego, Calif.	Box 117, Coronado, Calif.
35	1	290	H. Clay Miner	New York, N. Y.	10 East Fortlie Street.
36	2	b 35	Hansow Otto Von Wedel	do.	Ardley-on-Hudson.
37	1	85	Otto W. Johnson	Seattle, Wash.	R. F. D. 1, Everett, Wash.
38	1	220	C. L. McWhorter	San Francisco, Calif.	218 Fremont Street.
39	3	550	Marie L. Favorite	Miami, Fla.	Palm Beach, Fla.
40	2	150	John C. Wright	Detroit, Mich.	Grosse Ile, Mich.
41	4	175	Arthur Morris	Los Angeles, Calif.	Haas Building.
42	3	100	Frank G. Holly	New York, N. Y.	East Rockaway, L. I., N. Y.
43	2	b 140	William Hart Hussey	do.	27 Claremont Avenue, Mount Vernon, N. Y.
44	1	12	Dorothy Martz	Seattle, Wash.	4206 East Newton Street.
45	3	250	Eleanor B. Duckwall	Miami, Fla.	3618 North Delaware Street, Indianapolis, Ind.
46	2	250	Foster B. Davis	Providence, R. I.	238 Arlington Avenue.
47	1	140	Warren Hildreth	New York, N. Y.	162 East Seventy-first Street.
48	2	b 150	C. A. Henry	San Francisco, Calif.	405 Sansome Street.
49	4	220	Dr. William Harriman Jones	Los Angeles, Calif.	211 Cherry Avenue.
50	4	800	Austin Smithers	New York, N. Y.	15 Broad Street.
51	1	50	William H. Gildley	Providence, R. I.	183 Lexington Avenue.
52	1	40	Walter D. Ford	Detroit, Mich.	4866 Third Street.
53	3	230	L. U. Noland	Newport News, Va.	320 Twenty-eighth Street.
54	2	800	C. W. Barron	Boston, Mass.	30 Kilby Street.
55	1	108	Percy M. Cushing	New York, N. Y.	Babylon, N. Y.
56	1	350	Howard E. Young	Annapolis, Md.	Beverna Park, Md.
57	1	75	F. A. Washburn	Tacoma, Wash.	3116 North Sixteenth Street.
58	3	1,200	Lester F. Oracle	Philadelphia, Pa.	Lakewood, N. J.
59	1	30	Charles M. Fueller	Los Angeles, Calif.	Bank of America Building, Whittier, Calif.
60	72	3,600	E. F. Hutton	Miami, Fla.	Ocean Boulevard, Palm Beach, Fla.
61	2	16	F. Schneider, Jr.	New York, N. Y.	1165 Park Avenue.
62	1	10	John M. Punnett	San Francisco, Calif.	2901 Pacific Avenue.
63	2	70	J. Roberts Hann	Detroit, Mich.	333 North Michigan Avenue, Chicago, Ill.

11 Formerly ga. y. ^a Marguerite.
^b Natalia.
 11 Formerly ga. y. Sonny III.
^a ga. y. Hopestill.
 11 Formerly ^b U. S. N. ga. s. Hopestill.

14 Formerly ga. y. ^a Selma.
^b Nealia.
^c Selma.
 11 Formerly ga. y. Valla.
 16 Formerly ga. y. Nina.

Line No.	Official No.	Signal and radio-call letters	Rig	Name of yacht	Tonnage		Register dimensions			When built	Where built
					Gross	Net	Length	Breadth	Depth		
MOTOR YACHTS—Continued											
1	231390		Ga. s.	Hlytu Scout.....	11	7	38.0	8.8	5.0	1926	Norfolk, Va.
2	210632	KLXS	Ga. s.	Ibbs.....	64	43	66.0	16.7	8.1	1912	Camden, N. J.
3	226452		Ga. s.	Icacos.....	39	27	37.7	14.0	6.1	1927	Bayonne, N. J.
4	227510		Ga. s.	Ida C.....	20	13	40.2	11.5	5.7	1928do.
5	218354		Ga. s.	Ida S.....	41	28	60.0	15.3	5.6	1919	Baltimore, Md.
6	204061	KLXT	Ga. s.	Idaho.....	22	18	56.5	12.0	5.0	1907	Marblehead, Mass.
7	202991	KFVM	Ga. s.	Idalla.....	34	31	59.4	16.0	8.3	1906	Boston, Mass.
8	210403		Ga. s.	Idle Hour.....	19	16	53.0	10.0	4.2	1912	Clayton, N. Y.
9	216606		Ga. s.	Idle Hour.....	41	30	50.8	17.2	4.2	1919	Miami, Fla.
10	222188	KLXU	Ol. s.	Idle Hour.....	17	12	40.4	11.1	4.9	1922	Tacoma, Wash.
11	227499		Ga. s.	Idlehour.....	22	8	50.1	11.3	5.4	1928	East Greenwich, R. I.
12	227867		Ga. s.	Idle Hour.....	9	8	29.9	11.3	6.0	1925	Tacoma, Wash.
13	226650		Ga. s.	Idle Hours II.....	17	12	43.5	11.2	5.0	1930	Clason Point, N. Y.
14	227181		Ga. s.	Idle-On.....	16	5	43.8	14.0	3.9	1928	Marshallberg, N. C.
15	92039		Ga. s.	Idler.....	21	19	44.0	14.4	6.0	1888	Fort Howard, Wis.
16	216072		Ga. s.	Idler.....	19	16	44.8	13.3	5.0	1914	South Brooklyn, N. Y.
17	228852		Ga. s.	Idler.....	23	16	43.7	12.0	5.1	1920	Patchogue, N. Y.
18	230969		Ga. s.	Idler IV.....	40	27	54.3	13.8	6.0	1931	Brooklyn, N. Y.
19	218016		Ga. s.	Idletimo II.....	34	23	59.5	13.1	4.8	1919	Port Clinton, Ohio.
20	230167		Ga. s.	Idletimo III.....	16	11	41.5	11.8	5.2	1930	West Sayville, N. Y.
21	210483		Ga. s.	Idlewild.....	64	54	71.4	17.0	6.1	1912	New York, N. Y.
22	225241		Ga. s.	Idol-Ours II.....	25	17	48.0	10.6	5.5	1925	Los Angeles, Calif.
23	232656		Ga. s.	Idyllese.....	35	25	58.3	12.0	5.2	1919	Gravenhurst, Canada.
24	233042	WCFQ	Ga. s.	Igradasil.....	13	8	32.3	14.5	4.3	1933	Savannah, Ga.
25	208897	KLXV	Ga. s.	Ilah.....	97	79	83.3	17.1	9.8	1911	Camden, N. J.
26	225226	KLXW	Ga. s.	Ilderim.....	119	109	84.8	18.0	6.2	1925do.
27	229592	KLXX	Ga. s.	Illusion.....	29	19	48.5	12.6	6.1	1930	Bayonne, N. J.
28	216676		Ga. s.	Ilys.....	17	11	49.0	10.6	5.2	1918	Watervliet, N. Y.
29	203054		Ga. s.	Imatra.....	32	22	67.3	12.3	5.4	1906	Baltimore, Md.
30	215324		Ga. s.	Imova.....	22	15	52.8	11.5	5.1	1917	Boston, Mass.
31	221118		Ga. s.	Imp.....	8	8	32.0	10.3	4.3	1906	Tacoma, Wash.
32	230139		Ga. s.	Imp.....	19	12	43.9	12.5	5.4	1930	Dorchester, N. J.
33	224112	KLYB	Ga. s.	Imunda II.....	48	36	75.4	16.8	11.0	1924	East Boothbay, Me.
34	223291		Ol. s.	Imlexograph.....	49	25	65.6	15.3	6.8	1923	Salisbury, Md.
35	211435	KLYC	Ga. s.	Indian.....	92	62	92.5	16.3	7.7	1913	New York, N. Y.
36	225307		Ga. s.	Indolence.....	26	18	54.2	11.6	4.7	1926	Oakland, Calif.
37	100716		Ga. s.	Indra.....	23	23	72.0	15.0	8.0	1900	South Boston, Mass.
38	209534		Ga. s.	Inez Marie.....	18	14	44.6	11.8	5.8	1912	Salisbury, Md.
39	229467	KGOU	Ol. s.	INFANTA.....	253	135	110.5	21.1	13.6	1930	Long Beach, Calif.
40	230022		Ol. s.	Ingot.....	69	66	66.3	17.2	6.2	1930	Manitowoc, Wis.
41	224835	KLYD	Ga. s.	Inlshoven.....	40	27	62.5	13.0	6.5	1925	Bremen, Germany.
42	229879		Ga. s.	Inlshfree.....	25	20	47.2	11.5	4.8	1930	Stockton, Calif.
43	206191		Ga. s.	Inspector.....	49	31	70.8	13.7	6.9	1909	New York, N. Y.
44	225088		Ga. s.	Inspector II.....	70	65	72.5	15.0	6.8	1925do.
45	100774	KLYF	Ga. s.	Intrepid.....	8	7	33.5	9.5	5.3	1899	Marblehead, Mass.
46	224599		Ga. s.	Intrepid.....	7	6	20.5	0.1	4.8	1906	Vancouver, British Columbia.
47	229612	KDHI	Ol. s.	INTREPID.....	506	272	167.0	33.8	17.4	1930	Boston, Mass.
48	231176		Ol. s.	Intrepid.....	20	17	41.5	13.0	7.2	1927	Manila, P. I.
49	223448		Ga. s.	Intrepid III.....	34	23	64.6	13.2	4.7	1923	City Island, N. Y.
50	230613		Ga. s.	Intrepido.....	24	16	60.9	13.0	5.3	1927	Los Angeles, Calif.
51	202306	KLYH	Ol. s.	INVADER.....	155	141	112.7	25.6	13.5	1905	Huston, Mass.
52	229909		Ga. s.	Invader III.....	21	16	43.9	11.5	5.6	1930	Wilmington, Del.
53	207596		Ga. s.	Iola.....	22	18	60.0	10.5	5.8	1910	Charlotte, N. Y.
54	216637		Ga. s.	Iola.....	8	6	34.0	0.1	4.3	1915	Seattle, Wash.
55	214279		Ga. s.	Iolanthe.....	40	27	75.2	12.7	4.9	1916	Port Clinton, Ohio.
56	222678	KLYI	Ga. s.	Iona.....	19	13	40.5	14.0	5.4	1915	East Greenwich, R. I.

1 Formerly U. S. N. ga. s. No. 11060.
 2 Formerly ga. s. (a) Marlon.
 3 Formerly ga. s. (b) Narwhal.
 4 Formerly ga. y. Shlyessa.
 5 Formerly ga. y. Glinger.
 6 Formerly ga. y. Dalzalea III.
 7 Formerly ga. y. Merlin.
 8 Formerly ga. y. Whitecap.
 9 (a) Marls.
 10 Formerly ga. y. (b) Owalsaa.
 11 (c) Navajo IV.

11 Formerly ga. y. (a) Katydid.
 12 (b) Colondrina.
 13 Formerly Canadian ga. s. Idyllese.
 14 (a) Ednada III.
 15 (b) Zjanetta.
 16 Formerly ga. y. (c) Holo.
 17 (d) Penguin.
 18 (e) Palmetto.
 19 Formerly ga. y. Troubadour.
 20 (a) Alcora.
 21 Formerly ga. y. (b) Junetta.
 22 (c) Lunetta.

Line No.	Crew	Horsepower	Name of owner	Home port	Address of owner
1	1	70	Boy Scouts of America (Wash.)	Seattle, Wash.	c/o Seattle Council, Arcade Building.
2	3	b 60	William F. Chrystle	New York, N. Y.	Hastings-on-Hudson, N. Y.
3	3	176	Irene du Pont	Wilmington, Del.	Granogue, Del.
4	1	90	Richard W. McEwan, Jr.	New York, N. Y.	Whippany, N. J.
5	1	125	Clinton V. Sanders	Fall River, Mass.	18 Newcomb Place, Taunton, Mass.
6	2	b 25	W. W. Vensel	Pittsburgh, Pa.	5519 Forbes Street.
7	5	100	Painless Parker	San Francisco, Calif.	835 Howard Street.
8	2	40	Alfred V. B. Howell	New York, N. Y.	68 Macon Street (B).
9	2	30	Kenneth T. Kendall	do	Babylon, N. Y.
10	2	b 36	Harold W. Mason	Los Angeles, Calif.	1225 West Fortleth Place.
11	3	1,200	Mandel Schechter	Providence, R. I.	57 Daboll Street.
12	1	20	Dwight Long	Seattle, Wash.	Care Seattle Yacht Club.
13	1	140	Hilbert I. Trachman	New York, N. Y.	243 West End Avenue.
14	2	105	John M. Dickinson	Beaufort, N. C.	Marsh Street.
15	2	38	Chicago Council Boy Scouts of America (Ill.)	Chicago, Ill.	37 South Wabash Avenue.
16	1	15	Clarence L. Beardsley	New Haven, Conn.	244 McKinley Avenue.
17	1	100	James H. Cruikshank	New York, N. Y.	148 South Ocean Avenue, Freeport, Long Island, N. Y.
18	1	32	Otto E. Van Au	do	147 Seventy-sixth Street (11).
19	2	45	William H. Bannon	Providence, R. I.	95 Fountain Street.
20	1	130	Augustus S. Wittnebel	New York, N. Y.	Brewster Terrace.
21	2	90	H. A. Goman	do	902 Garfield Avenue, Jersey City, N. J.
22	2	401	William H. Mead	Los Angeles, Calif.	350 North June Street.
23	1	b 170	Fred W. Haines	Detroit, Mich.	3046 Collingwood Avenue.
24	1	10	Roger S. Strout	Portland, Me.	Box 21, Brunswick, Me.
25	5	b 120	Arthur F. Elliot, Estate of	New York, N. Y.	c/o Louis E. Walker, 150 Burns Street, Forest Hills, L. I., N. Y.
26	8	350	Sabine Transportation Co. (Del.)	Baltimore, Md.	c/o F. H. Shallus Co. Chamber of Com- merce Building.
27	2	250	N. M. La Porte	New York, N. Y.	Mainaroneck, N. Y.
28	2	450	O. A. Cotton	New Orleans, La.	Box 268.
29	2	40	Arthur Pryor	Washington, D. C.	c/o Frank M. Williams, Woodward Building.
30	1	130	H. Wendall Endicott	Boston, Mass.	Dedham, Mass.
31	1	10	Hudson H. Lyon	Los Angeles, Calif.	153 North New Hampshire Avenue.
32	2	800	Edward Henken	Philadelphia, Pa.	1326 North Franklin Street.
33	5	b 150	Allen L. Lindley	New York, N. Y.	52 Broadway.
34	3	160	Marguerite Guilbault	Chicago, Ill.	1400 Lake Shore Drive.
35	4	b 120	Edward E. Kuiser	New London, Conn.	371 Farmington Avenue, Hartford, Conn.
36	1	b 150	M. N. Romey	San Francisco, Calif.	1686 Haight Street.
37	2	35	William M. Pond	Boston, Mass.	Cambridge, Mass.
38	1	125	J. Hoetner	Seattle, Wash.	7326 Thirty-fourth Avenue NE.
39	8	550	John Barrymore	Los Angeles, Calif.	Beverly Hills, Calif.
40	3	90	F. W. Denton	Sault Ste Marie, Mich.	240 College Avenue, Houghton Mich.
41	2	330	Harold Brooks	Boston, Mass.	18 Chickatabot Road, Quincy, Mass.
42	2	400	Dennistoun M. Bell	New York, N. Y.	Amgansett, L. I., N. Y.
43	3	200	State of New York	Albany, N. Y.	New York State Office Building.
44	3	350	do	do	do.
45	1	14	L. W. Obee	Toledo, Ohio	3767 Sulphur Springs Road, Ottawa Hills, Ohio.
46	1	7	P. C. Ashling	Seattle, Wash.	3600 Wallingford Avenue.
47	30	1,000	Transportation Products Co. (Del.)	New York, N. Y.	Chicago, Ill.
48	1	18	Harry Evans	do	General Delivery, City Island, N. Y.
49	3	200	Samuel H. Collom	Philadelphia, Pa.	School House Land, Germantown.
50	2	b 680	Howard M. Lang	Los Angeles, Calif.	314 South Las Palmas Street.
51	17	b 100	Joseph M. Schenck	do	1041 North Formosa Avenue.
52	1	200	John Harrison, Jr.	Philadelphia, Pa.	Meadowbrook, Pa.
53	2	37	Junius Jordan	Memphis Tenn.	c/o Cotton Exchange, Pine Bluff, Ark.
54	1	16	George G. Eby	Seattle, Wash.	65 Atlantic Street.
55	2	600	John S. Phipps	Miami, Fla.	Palm Beach, Fla.
56	1	45	Lee Hendrik Baekeland	do	Coconut Grove, Fla.

¹⁴ Formerly ga. y. Philosopher.
¹⁵ Formerly ol. y. Isabella II.
 (a) Luego II.
 (b) Almaz II.
 (c) Elizabeth.
¹⁶ Formerly ga. y. (d) Mark Irene.
 (e) Wajola.
 (f) Canim.
 (g) Wajola.
¹⁷ Formerly ga. y. (a) Inspector.
 (b) Cruiser.

¹⁸ Formerly ga. y. (a) Onwego.
 (b) Nancy III.
¹⁹ Formerly Philippine ga. y. Intrepid.
²⁰ Formerly ga. y. (a) Invader.
 (b) Nancy Lee.
²¹ Formerly ga. y. (a) I. L. O.
 (a) Susanne.
 (b) U. S. N. S. P. 411.
²² Formerly ga. y. (c) Janet.
 (d) Nedeva.
 (e) Polyetta.

Line No.	Official No.	Signal and radio call letters	Rig	Name of yacht	Tonnage		Register dimensions			When built	Where built
					Gross	Net	Length	Breadth	Depth		
MOTOR YACHTS—Continued											
							<i>Feet</i>	<i>Feet</i>	<i>Feet</i>		
1	214112		Ga. s.	¹ Ione.....	28	19	58.1	12.8	5.8	1916	Wiscasset, Me.
2	228832		Ga. s.	¹ Ione.....	29	23	51.8	12.0	5.9	1929	Wilmington, Del.
3	232865		Ga. s.	¹ Ionic.....	16	11	34.5	9.6	4.4	1912	Mariners Harbor, N. Y.
4	232038		Ga. s.	¹ Iorano.....	23	19	44.2	12.0	5.0	1932	Clearwater, Fla.
5	219688		Ga. s.	¹ Iota.....	20	13	52.3	11.2	5.3	1920	New York, N. Y.
6	216694		Ga. s.	¹ Iowan.....	18	16	35.6	12.4	3.7	1917	New Orleans, La.
7	219507		Ol. s.	¹ Ipokal.....	22	15	47.9	12.4	5.6	1919	Gig Harbor, Wash.
8	228390		Ga. s.	¹ Irene.....	17	12	43.5	11.2	5.0	1929	Clason Point, N. Y.
9	228753		Ga. s.	¹ Irisswed.....	19	15	39.2	11.2	6.1	1929	Tacoma, Wash.
10	229248		Ga. s.	¹ Irma Belle.....	9	8	27.9	8.6	4.1	1929	Seattle, Wash.
11	203636	KLYJ	Ga. s.	¹ Irondequoit.....	20	17	51.4	13.2	7.2	1903	New York, N. Y.
12	227658		Ol. s.	¹ Irvinetta.....	38	31	45.6	13.7	7.0	1927	Gig Harbor, Wash.
13	224541	KLYK	Ga. s.	¹ Irwin.....	157	136	90.0	19.1	10.2	1925	Port Clinton, Ohio.
14	221264		Ga. s.	¹ Irwin IV.....	73	64	69.5	17.0	5.9	1921	New York, N. Y.
15	226806		Ga. s.	¹ Isabel.....	33	26	64.1	15.0	7.3	1927	Wiscasset, Me.
16	228758		Ga. s.	¹ Isabel.....	19	17	38.3	11.6	5.5	1929	Seattle, Wash.
17	230221		Ga. s.	¹ Isabella.....	24	22	42.5	13.8	2.5	1930	Lake Kabotogoma, Ray, Minn.
18	207400	KLYL	Ga. s.	¹ Isabella II.....	29	26	52.8	12.2	5.3	1910	New York, N. Y.
19	100569		Ga. s.	¹ Isem.....	16	14	38.6	14.1	4.5	1893	Marion, Mass.
20	161789	KLYM	Ga. s.	¹ Isis.....	17	17	43.5	12.3	7.5	1893	South Boston, Mass.
21	232930		Ga. s.	¹ Isla May.....	14	12	40.9	9.2	4.4	1934	Seattle, Wash.
22	214340	KLYN	Ga. s.	¹ Islander.....	25	23	48.0	12.0	5.5	1916	East Greenwich, R. I.
23	230182		Ga. s.	¹ Isle.....	10	9	28.7	8.5	4.3	1930	Seattle, Wash.
24	209134		Ga. s.	¹ Itasca.....	18	12	38.2	12.0	4.4	1910	St. Paul, Minn.
25	231841		Ga. s.	¹ Ivabell.....	15	13	39.9	11.0	4.0	1918	New York, N. Y.
26	226538		Ga. s.	¹ Ivalo.....	19	15	45.0	10.5	5.0	1927	Wilmington, Del.
27	224427	KGBB	Ol. s.	¹ Ivaneo.....	66	30	71.3	20.2	10.0	1926	Thomaston, Me.
28	214667		Ga. s.	¹ Ivirna.....	34	28	56.8	13.0	5.9	1917	New York, N. Y.
29	228938		Ga. s.	¹ Iwana.....	9	8	30.6	8.5	4.9	1929	Seattle, Wash.
30	222160	KLYO	Ga. s.	¹ Iz-Zat-So.....	30	18	51.7	12.3	5.4	1922	Bayonne, N. J.
31	225198		Ga. s.	¹ J. M.....	16	11	47.6	9.2	4.9	1924	Eau Claire, Wis.
32	232301		Ga. s.	¹ J. F. M.....	25	21	38.0	14.2	5.8	1932	White Stone, L. I., N. Y.
33	230981		Ga. s.	¹ Jacinta.....	47	41	66.8	17.4	8.7	1931	Winthrop, Mass.
34	229779		Ga. s.	¹ Jackie H.....	16	12	41.6	9.7	5.5	1930	St. Louis, Mo.
35	229757		Ga. s.	¹ Jack Tar.....	9	7	32.7	8.7	4.9	1930	Seattle, Wash.
36	227511		Ga. s.	¹ Jade.....	29	19	48.5	12.6	0.1	1928	Bayonne, N. J.
37	218495		Ga. s.	¹ Jaeljo.....	19	13	50.6	10.7	4.7	1906	Muskegon, Mich.
38	229673		Ga. s.	¹ Jageo III.....	52	35	72.3	14.2	6.9	1929	Quincy, Mass.
39	218262		Ga. s.	¹ Jal Lal.....	19	16	51.0	10.7	5.2	1919	New York, N. Y.
40	228814		Ga. s.	¹ Jamar.....	18	15	38.0	11.3	5.5	1929	Wilmington, Del.
41	227319	KLYP	Ol. s.	¹ Jamaroy.....	108	73	96.9	16.8	7.8	1928	Hay City, Mich.
42	231557		Ga. s.	¹ Jane.....	20	14	43.2	12.0	5.4	1932	Freeport, N. Y.
43	214601	KLYQ	Ga. s.	¹ Jane VI.....	63	43	67.5	17.3	8.2	1916	Camden, N. J.
44	206138		Ga. s.	¹ Janean.....	17	14	57.0	11.0	5.0	1907	Port Clinton, Ohio.
45	231609		Ga. s.	¹ Janelburn.....	33	25	59.0	17.0	0.4	1932	East Boothbay, Me.
46	224965		Ga. s.	¹ Janelva.....	19	16	45.6	10.7	4.6	1914	Norfolk, Va.
47	230131	KGRO	Ol. s.	¹ JANIDORE.....	320	217	133.0	24.3	11.4	1930	Hay City, Mich.
48	227785		Ga. s.	¹ Jarp.....	19	15	44.8	12.5	6.7	1928	Shelburne, N. S.
49	230149		Ga. s.	¹ Jasmine.....	23	20	45.3	11.6	5.0	1930	Oakland, Calif.
50	228558		Ga. s.	¹ Jammy.....	18	15	38.0	11.3	5.5	1929	Wilmington, Del.
51	227601		Ga. s.	¹ Javee.....	19	15	45.0	10.5	5.0	1928	do.
52	231855		Ga. s.	¹ Ja-Vee-Ja.....	21	16	43.9	11.5	5.0	1932	Wilmington, Del.
53	222999		Ga. s.	¹ Javelin.....	28	19	54.0	11.8	5.3	1923	New York, N. Y.
54	226010		Ga. s.	¹ Jay Hee II.....	30	20	50.6	12.5	5.9	1926	Atlantic City, N. J.
55	227696		Ga. s.	¹ Jay Dee.....	18	15	47.2	10.5	4.7	1925	Point Pleasant, N. J.
56	231597		Ga. s.	¹ Jean.....	32	26	49.5	13.7	5.9	1919	New York, N. Y.
57	229060		Ga. s.	¹ Jean III.....	69	47	76.0	16.0	7.1	1929	do.
58	202447		Ga. s.	¹ Jean and Virginia.....	30	13	60.0	12.6	5.5	1904	do.
59	230118		Ga. s.	¹ Jeanette.....	17	15	49.1	10.2	3.7	1922	St. Joseph, Mich.

¹ Formerly ga. y. *Tepar VI.*

² Formerly ga. y. *Ethelven.*

³ Formerly ga. y. *Lone Star.*

⁴ Formerly ga. y. *a Venus.*

⁵ Formerly ga. y. *b Sandy.*

⁶ Formerly ga. y. *Ardito.*

⁷ Formerly ga. y. *a Widofner.*

⁸ Formerly ga. y. *b Isis.*

⁹ Formerly ga. y. *c Tarolinta.*

¹⁰ Formerly ga. y. *d Rebecca.*

¹ Formerly (a U. S. N. ol. s. No. 3782.

² Formerly (b ol. y. *Acc.*

³ Formerly ga. y. *Doris*

⁴ Formerly ga. y. *a Schem.*

⁵ Formerly ga. y. *b Uogava.*

⁶ Formerly ga. y. *a Uogava.*

⁷ Formerly ga. y. *b Memore.*

⁸ Formerly ga. y. *c Namni.*

⁹ Formerly ga. y. *a Waywego.*

¹⁰ Formerly ga. y. *b Narwhal.*

Line No.	Crew	Horsepower	Name of owner	Home port	Address of owners
1	1	70	Alexander L. Lurla	Philadelphia, Pa.	1320 Perkiomen Avenue, Reading, Pa.
2	2	350	Lena Stolz	New York, N. Y.	Hillside Avenue, Mount Vernon, N. Y.
3	1	24	Herman F. Reets	Miami, Fla.	1553 N. W. Tenth Street.
4	3	150	Donald Roebbing	Tampa, Fla.	700 Orange Avenue, Clearwater, Fla.
5	1	400	Consolidated Shipbuilding Corporation (N. Y.)	New York, N. Y.	Morris Heights, N. Y.
6	2	50	W. P. Gardiner	New Orleans, La.	Canal Bank Building.
7	2	b 75	Wanda K. Chillingworth Clark	Los Angeles, Calif.	1236 Flores Avenue.
8	1	140	Richard H. Greten	New York, N. Y.	33 Sixth Street, Weehawken, N. J.
9	1	50	T. F. Romaine	Seattle, Wash.	3018 Seventeenth Avenue South.
10	1	40	J. M. Holsinger	do.	5402 Thirty-fourth Avenue SW.
11	2	24	G. A. Taost	New York, N. Y.	223 Rye Beach Avenue, Rye, N. Y.
12	1	40	I. C. Rowland	Tacoma, Wash.	201 Washington Building.
13	8	b 180	Jullius Hellner	New York, N. Y.	87 Fifth Avenue.
14	4	100	E. E. Plumly	Houston, Tex.	Hcaumont Tex.
15	3	28	Dave H. Morris	Bar Harbor, Me.	Hulls Cove, Me.
16	2	106	Hugh M. McFarland	Los Angeles, Calif.	1327 Oak Knoll Avenue, Pasadena, Calif.
17	2	24	W. H. Finney	Duluth, Minn.	Clintonville, Wis.
18	1	b 30	Arthur J. McWatters	New York, N. Y.	Freeport, N. Y.
19	1	7	Elizabeth S. Jones	do.	83 Old Short Hills Road, Short Hills, N. J.
20	2	b 16	A. H. Fraser, jr.	do.	401 Clinton Avenue (B).
21	1	250	Charles B. Ward	Seattle, Wash.	c/o Swedish Hospital.
22	1	b 35	Nathaniel Roe	New York, N. Y.	207 North Ocean Avenue, Patchogue, N. Y.
23	1	40	Franck & McCrary (Wash.)	Seattle, Wash.	1117 East Northlake Avenue.
24	2	57	Nathan Isaac	Jacksonville, Fla.	112 West Forsyth Street.
25	1	35	Asbury Transportation Co. (Oreg.)	Portland, Oreg.	6115 N. E. Street, Box 90 Helens Road.
26	2	178	John V. Lindsley	Newark, N. J.	108 Broad Street.
27	6	80	Leo A. Taost	San Francisco, Calif.	Petaluma, Calif.
28	3	50	Willard H. Cook	New York, N. Y.	35 West Forty-second Street.
29	1	100	C. J. Solid	Seattle, Wash.	1916 Nob Hill Avenue.
30	2	60	Norbert Foerster, jr.	New York, N. Y.	60 Prospect Avenue, Hackensack, N. J.
31	2	400	Louisiana Furs (Del.)	New Orleans, La.	Youngsville, La.
32	1	80	Josephine Metz	New York, N. Y.	85 One hundred and Fifty-first Street, Jamaica, L. I., N. Y.
33	3	180	J. E. Gerlich	Millwaukee, Wis.	2642 North Summit Avenue.
34	1	25	Ralph C. Becker	St. Louis, Mo.	12 North Eighth Street.
35	1	30	C. F. Bradner	Seattle, Wash.	1502 Olin Place.
36	2	180	James C. Ayer	New York, N. Y.	2 West Sixty-seventh Street.
37	2	48	Edgar P. Holliday	do.	Forest Hills, N. Y.
38	5	700	Lowell A. Mayberry	Boston, Mass.	106 Windsor Road, Waban, Mass.
39	2	75	R. H. Holmes	New Orleans, La.	1007 Soniat Street.
40	1	175	J. R. Gibson	Cincinnati, Ohio	505 Oak Street.
41	7	180	Roy W. Howard	New York, N. Y.	Pelham, N. Y.
42	1	520	M. R. Boylan	do.	159 Fairview Avenue, Jersey City, N. J.
43	4	110	S. I. Wilkinson	Miami, Fla.	519 Northeast Thirty-eighth Street.
44	1	60	Harry N. Runkle	Toledo, Ohio	c/o International Derrick & Equipment Co., Columbus, Ohio.
45	2	110	Adele M. Toloson	New Bedford, Mass.	Cotuit, Mass.
46	3	50	J. R. Blynon	Seattle, Wash.	1116 First Avenue.
47	13	700	I. Zellerbach	San Francisco, Calif.	343 Sansome Street.
48	2	50	Roswell P. Angler	Rockland, Me.	New Haven, Conn.
49	1	300	F. M. Ball	San Francisco, Calif.	1205 Ashmount Avenue.
50	1	175	William L. Diaz	New York, N. Y.	Quogue, Long Island, N. Y.
51	1	175	Jerome Elsnor	do.	401 Broadway.
52	1	220	James L. Luke, jr.	Wilmington, Del.	R. F. D. 1, Talleyville, Wilmington, Del.
53	1	360	W. J. Sturgis	New York, N. Y.	Onancock, Va.
54	1	470	Isaac Bhasasach	Philadelphia, Pa.	Atlantic City, N. J.
55	1	200	Ralph J. Parker	do.	437 West School Lane, Germantown.
56	1	b 60	Verda M. Madsen	San Francisco, Calif.	Rt. 2, Box 168, Hayward, Calif.
57	6	200	Joseph S. Caldwell	Rochester, N. Y.	Syracuse, N. Y.
58	2	50	Virginia Corporation (S. C.)	Charleston, S. C.	55 Broad Street.
59	1	65	J. C. Pratt	Boston, Mass.	22 South Street, Framingham, Mass.

¹ Formerly ga. y. Tod V.
² Formerly ga. y. Margery K.
³ Formerly ga. y. Welcome.
⁴ Formerly ga. y. Anticosti.
⁵ Formerly ga. y. Florence J.
⁶ Formerly ga. y. a Day Dawn.
⁷ Formerly ga. y. b Mary W.
⁸ Formerly ol. y. a Olive K.
⁹ Formerly ol. y. b Royono.

¹⁰ Formerly ga. y. Bella Maria.
¹¹ Formerly ga. y. Roslyn.
¹² Formerly U. S. N. No. 1300.
¹³ Formerly ga. y. Two Brothers.
¹⁴ Formerly ga. y. Bess W.
¹⁵ Formerly ga. y. Helro.
¹⁶ Formerly ga. y. Scorpion.
¹⁷ Formerly U. S. N. ga. s. No. 6620.

Line No.	Official No.	Signal and radio call letters	Rig	Name of yacht	Tonnage		Register dimensions			When built	Where built
					Gross	Net	Length	Breadth	Depth		
MOTOR YACHTS—											
Continued											
1	230717		Ga. s.	Jeanette II.	21	19	44.8	10.7	5.1	1931	Port Clinton, Ohio.
2	218252	WMDI	Ga. s.	Jeanne	46	24	62.0	15.4	5.3	1919	Chicago, Ill.
3	226449		Ga. s.	Jeanne Marie	19	15	45.0	10.5	6.0	1927	Wilmington, Del.
4	229731		Ga. s.	Jeanette	20	13	43.5	11.2	5.0	1930	Clason Point, N. Y.
5	225442	KGJX	Ga. s.	Jeanette E.	26	23	49.7	11.5	6.0	1929	Seattle, Wash.
6	230692		Ga. s.	Jedge	28	19	49.8	12.4	6.7	1931	Trenton, Mich.
7	226527	KLYA	Ga. s.	Jedge II.	61	41	75.3	14.0	6.4	1927	Camden, N. J.
8	229405		Ga. s.	Jem	46	31	72.5	13.5	6.7	1930	New York, N. Y.
9	223274		Ga. s.	Jennie M. II.	23	15	42.7	12.0	5.8	1923	Honga, Md.
10	228809		Ga. s.	Jenny	21	19	44.8	10.7	5.1	1929	Port Clinton, Ohio.
11	229662		Ol. s.	Jesse G. Moore	9	6	32.6	9.5	5.2	1921	Victoria, British Columbia.
12	229915		Ga. s.	Jessica	17	17	43.5	12.9	6.3	1930	Wiscasset, Me.
13	231897	WIPT	Ol. s.	Jessie Goldthwait	53	36	67.9	17.9	9.4	1932	Essex, Mass.
14	229662		Ga. s.	Jim C. II.	17	12	43.5	11.2	6.0	1930	Clason Point, N. Y.
15	227441		Ga. s.	Jingli	20	13	40.2	11.5	5.7	1928	Bayonne, N. J.
16	232070		Ol. s.	Jimmay	41	35	53.0	15.0	6.1	1932	Biloxi, Miss.
17	212430	KLYR	Ga. s.	Joan	18	14	42.0	10.9	5.5	1911	West Lynn, Mass.
18	227560		Ga. s.	Joan	20	13	40.2	11.5	5.7	1928	Bayonne, N. J.
19	227864		Ga. s.	Joan	29	19	48.5	12.6	6.1	1928	do.
20	226133		Ga. s.	Joan II.	39	27	57.7	14.0	6.1	1926	do.
21	229791		Ol. s.	Joan III.	30	28	61.3	14.0	8.4	1930	Quincy, Mass.
22	222665	KLYB	Ga. s.	JOAN III.	23	13	53.5	9.9	5.1	1912	Zenthen, Germany.
23	226387	KLYT	Ga. s.	Joan III.	85	68	77.5	15.0	7.2	1927	New York, N. Y.
24	229662		Ol. s.	Joanbar	74	50	80.5	15.1	6.6	1930	Manitowoc, Wis.
25	231167		Ga. s.	Joaneda	21	14	49.1	11.0	6.7	1931	Benton Harbor, Mich.
26	234091	KLYU	Ga. s.	Joann	19	15	46.8	13.3	6.1	1924	Lynn, Mass.
27	230853		Ga. s.	Jobella	36	19	56.0	13.0	6.5	1931	Los Angeles, Calif.
28	225811		Ga. s.	Jobyna-R	22	15	46.4	11.6	5.7	1926	do.
29	77349		Ga. s.	Joe	38	34	49.2	16.0	4.4	1897	Atlantic, N. C.
30	226938		Ga. s.	Johto	13	12	38.0	11.5	4.0	1926	Seattle, Wash.
31	228146		Ga. s.	John	16	6	43.0	10.5	4.9	1928	New Orleans, La.
32	225530		Ga. s.	John F.	19	15	45.0	10.5	6.0	1926	Wilmington, Del.
33	226823		Ga. s.	John Howard II.	16	10	51.8	9.3	4.5	Unknown.
34	227909		Ol. s.	John A. Nelson	56	38	60.6	16.2	6.0	1928	Brooklyn, N. Y.
35	232132		Ga. s.	Johnny Boy II.	20	26	48.5	13.1	3.6	Unknown.
36	225252		Ga. s.	Jola II.	19	7	34.1	12.1	5.6	1925	Seattle, Wash.
37	226748		Ga. s.	Jolly Roger	14	12	37.8	11.5	4.7	1926	do.
38	232268		Ga. s.	Jolly Roger	7	5	30.0	9.0	4.0	1929	Atlantic Highlands, N. J.
39	223284		Ga. s.	Jolly Rover	31	21	53.0	13.0	6.4	1923	Bayonne, N. J.
40	212764		Ga. s.	Jo-Lo	16	11	49.6	11.7	4.3	1914	Port Clinton, Ohio.
41	213242	KLYV	Ga. s.	Jonob II.	36	30	54.6	13.1	5.0	1915	Bayshore, N. Y.
42	227657		Ga. s.	Jonkin	10	9	30.8	8.7	4.5	1928	Tacoma, Wash.
43	231563	KLYW	Ga. s.	Jorobaur II.	20	13	40.2	11.5	5.7	1932	Bayonne, N. J.
44	210493		Ga. s.	Josephine	20	16	40.5	12.0	5.0	1912	Port Republic, N. J.
45	232065		Ga. s.	Josephine	29	23	51.8	12.0	5.9	1932	Wilmington, Del.
46	169890		Ga. s.	Josie	27	25	46.0	14.5	4.2	1927	San Francisco, Calif.
47	206629		Ga. s.	Joyant	16	10	48.0	11.5	7.2	1911	Bristol, R. I.
48	230654		Ol. s.	Joylla	72	49	69.0	17.0	7.6	1931	Los Angeles, Calif.
49	227945		Ga. w.	Judge A. W. Chambliss	17	15	36.0	8.0	2.5	1928	Soddy, Tenn.
50	227504		Ga. s.	Julle M. II.	39	26	62.0	12.5	6.7	1928	New York, N. Y.
51	228550		Ol. s.	Junaluska	116	79	83.0	18.0	9.4	1929	do.
52	225833	KLYZ	Ga. s.	Junar	20	17	45.1	10.8	5.5	1926	Tacoma, Wash.
53	222380		Ga. s.	June	17	11	48.7	11.5	5.3	1909	Cleveland, Ohio.
54	225686		Ga. s.	June	19	15	45.0	10.5	6.0	1926	Wilmington, Del.

¹ Formerly ga. y. Marguerite III.

² Formerly ga. y. Permanent I.

³ Formerly ga. y. ^aKarlotta.

⁴ Formerly ga. y. ^bRexanne.

⁵ Formerly ga. y. ^aDream.

⁶ Formerly ga. y. ^bImpulse II.

⁷ Formerly Britis. ga. s. Violet.

⁸ Formerly ga. y. ^aLure III.

⁹ Formerly ga. y. ^bTraumerel.

¹⁰ Formerly ga. y. ^aElfin.

¹¹ Formerly ga. y. ^bSelma.

¹² Formerly ga. y. ^aSeaness.

¹³ Formerly ga. y. ^bRuby V.

¹⁴ Formerly ga. y. ^cDromed.

¹⁵ Formerly ga. y. ^aNotso.

¹⁶ Formerly ga. y. ^bWaban.

¹⁷ Formerly ga. y. ^aNepahwln II.

¹⁸ Formerly ga. y. ^bMadge III.

¹⁹ Formerly ^aGerman ga. y. Lotte II.

²⁰ Formerly ^bga. y. Lotte II.

²¹ Formerly ^cga. y. Betty Bro.

²² Formerly ga. y. Willann II.

Line No.	Crew	Horsepower	Name of owner	Home port	Address of owner
1	4	180	E. R. Laird.....	Boston, Mass.....	293 Marine Street, Brockton, Mass.
2	3	50	Yacht Jeanne Co. (Ala.).....	Mobile, Ala.....	Box 104
3	2	95	Clinton Asphalt Co. (N. J.).....	New York, N. Y.....	308 Sixteenth Street, Union City, N. J.
4	1	250	Herbert V. Taylor.....	do.....	10 Sturgis Road, Bronxville, N. Y.
5	3	b 175	Alaska Pacific Salmon Corporation (Del.).....	Ketchikan, Alaska.....	
6	1	220	B. W. Lamson.....	Cincinnati, Ohio.....	Kugler Mill Road, Camargo, Ill.
7	8	250	do.....	New York, N. Y.....	c/o Single, Atkins & Taylor, 118 St. John Street.
8	4	1,000	Jeremiah Millbank.....	do.....	16 East Sixty-seventh Street.
9	1	40	William P. Evans.....	Baltimore, Md.....	1308 Pennsylvania Avenue, Southeast, Washington, D.C.
10	1	150	Phillip Gabel.....	Detroit, Mich.....	Huntington Woods, Mich.
11	1	36	George Westinghouse, jr.....	Seattle, Wash.....	Seabold, Wash.
12	2	35	F. J. Platt.....	New Haven, Conn.....	Madison, Conn.
13	9	80	New England Grenfell Association (Mass.).....	Boston, Mass.....	25 Huntington Avenue.
14	1	b 140	L. C. Harris.....	Milwaukee, Wis.....	6929 Second Avenue, Kenosha, Wis.
15	1	175	William H. Tregarthen.....	New York, N. Y.....	199 Grand Central Avenue, Amityville, L. I., N. Y.
16	1	100	Fritz Krause.....	New Orleans, La.....	Canal and Basin Streets.
17	2	40	J. W. Dupree.....	Tampa, Fla.....	Citrus Exchange Building.
18	1	90	James G. Wentz.....	New York, N. Y.....	206 Clinton Avenue, New Rochelle, N. Y.
19	2	250	Frederick W. Hovestad.....	Boston, Mass.....	Brookline, Mass.
20	3	180	William E. McMahon.....	do.....	1466 Tremont Street.
21	3	55	F. Haven Clark.....	do.....	10 Post Office Square.
22	1	b 35	Odeon Bourque.....	Chicago, Ill.....	5 South Wabash Avenue.
23	4	200	Walter B. Cooke (N. Y.).....	New York, N. Y.....	1 West One hundred and nineteenth Street.
24	3	400	Raymond S. Prulltt.....	Grand Haven, Mich.....	105 West Adams Street, Chicago, Ill.
25	1	550	J. W. Droll.....	Chicago, Ill.....	341 East Ohio Street.
26	2	b 50	Theodore W. Little.....	Boston, Mass.....	Cohasset, Mass.
27	3	550	Harry Cohn.....	Los Angeles, Calif.....	1438 North Gower Street.
28	2	b 200	Jobyna Arien.....	do.....	10025 Toluca Avenue, North Hollywood, Calif.
29	2	30	Della Delano.....	New York, N. Y.....	297 Park Avenue, Yonkers, N. Y.
30	1	90	J. H. Galbraith.....	Tacoma, Wash.....	Eatonville, Wash.
31	1	100	Thos. Sully.....	New Orleans, La.....	7 Richmond Place.
32	1	100	Frank E. Lalley, jr.....	Bridgeport, Conn.....	1713 Huntington Turnpike, Nichols, Conn.
33	2	50	John J. Neal.....	Baltimore, Md.....	1217 Harford Avenue.
34	3	150	State of North Carolina.....	Beaufort, N. C.....	c/o Department of Conservation and Development.
35	1	60	C. F. Sulzner.....	Miami, Fla.....	238 Southwest Second Street.
36	1	7	Thomas O. Lake.....	San Francisco, Calif.....	647 San Fernando Avenue, Berkeley, Calif.
37	1	50	Harry B. Jones.....	Seattle, Wash.....	Colman Building.
38	1	200	Stanley Mortimer.....	New York, N. Y.....	23 West Sixty-seventh Street.
39	2	80	Richard W. Massey.....	do.....	2024 1/2 Third Avenue North, Birmingham, Ala.
40	2	35	E. V. Peters.....	do.....	Flushing, N. Y.
41	1	100	Henry E. Butler.....	Perth Amboy, N. J.....	Seabright, N. J.
42	1	35	P. F. Barnes.....	Seattle, Wash.....	56 Roanoke Street.
43	1	125	Mrs. F. J. Van Vranken.....	New York, N. Y.....	179 Argyle Road (B).
44	1	15	Charles Walber.....	Philadelphia, Pa.....	Foot Taylor Avenue, Essington, Pa.
45	1	200	Allen P. Green.....	Miami, Fla.....	4580 North Bay Road, Miami Beach, Fla.
46	1	b 36	W. W. Langridge.....	San Francisco, Calif.....	1628 Sherman Street, Alameda, Calif.
47	1	10	H. L. DeLisle.....	Chicago, Ill.....	Alexandria Hotel, 542 Rush Street.
48	3	240	Roland West.....	San Diego, Calif.....	1015 Isabella Avenue, Coronado, Calif.
49	1	40	R. L. Campbell.....	Chattanooga, Tenn.....	Soddy, Tenn.
50	2	340	R. M. Smith.....	New York, N. Y.....	40 Wall Street.
51	4	400	George C. Heck.....	do.....	111 Broadway.
52	2	b 100	Galen A. Truesdell.....	Seattle, Wash.....	Stimson Building.
53	1	35	Mary S. Phillips.....	Bridgeport, Conn.....	60 Glenbrook Road, Stamford, Conn.
54	1	100	George Lauder.....	do.....	Rock Ridge, Greenwich, Conn.

11 Formerly ol. y. {a Lotowana III.
 {b Kaylon.
 12 Formerly ga. y. {a Parthenia.
 {b Jobyna-Nan.
 13 Formerly ga. y. {a Joe.
 {b Veneta.
 14 Formerly ga. y. Clifford M.
 {a Blmbo.
 15 Formerly ga. y. {a Edithia.
 {c Edna.

16 Formerly ol. y. Wichita.
 17 Formerly ga. y. Swanhilld.
 18 Formerly ga. s. Dorothea.
 {a See W. See.
 19 Formerly ga. y. {b Pequest.
 {c Rosalie IV.
 {a Mulford.
 20 Formerly ga. y. {b Anna II.
 {a Miss Virginia.
 21 Formerly ga. y. {b Junexvi.

Line No.	Official No.	Signal and radio-call letters	Rlg	Name of yacht	Tonnage		Register dimensions			When built	Where built
					Gross	Net	Length	Breadth	Depth		
MOTOR YACHTS—											
Continued											
1	228405	KLZB	Ga. s.	June	29	19	48.5	12.6	6.1	1929	Bayonne, N. J.
2	226553		Ga. s.	June XVI	34	23	57.8	12.0	6.2	1930	New York, N. Y.
3	232493		Ga. s.	June Bride	39	26	61.0	15.0	6.4	1933	Fernandina, Fla.
4	230579		Ga. s.	Jucemma	21	19	44.8	10.7	5.1	1931	Port Clinton, Ohio
5	208306	WDFD	Ga. s.	JUNIATA	142	96	126.0	17.1	8.4	1910	New York, N. Y.
6	213430		Ga. s.	Junior	18	18	41.0	13.5	4.5	1915	Baldwin, N. Y.
7	222360		Ga. s.	Junior II	24	13	54.5	11.0	5.3	1922	New Orleans, La.
8	227639		Ga. s.	K-cub	20	17	44.6	10.7	5.2	1928	Port Clinton, Ohio
9	229363	KLZC	Ga. s.	Kadilla	36	24	54.1	12.0	4.5	1927	Fall River, Mass.
10	141642	KLZD	Ol. s.	Kalmloa	720	509	170.0	36.8	12.2	1900	Alameda, Calif.
11	227351		Ga. s.	Kaleta	11	9	34.0	9.6	4.8	1928	Tacoma, Wash.
12	206848		Ga. s.	Kalmia	63	32	72.0	14.0	7.0	1909	Boston, Mass.
13	211488		Ga. s.	Kalolah	39	26	70.0	13.2	5.8	1913	New York, N. Y.
14	226902		Ol. s.	Kalolah	84	57	83.5	16.0	7.5	1927	Bay City, Mich.
15	232458	WBFE	Ol. s.	Kama	9	9	31.9	11.0	4.7	1932	San Francisco, Calif.
16	227846		Ga. s.	Kamika	22	12	47.0	11.6	5.3	1926	San Diego, Calif.
17	206263		Ga. s.	Kanawha	37	25	65.1	13.9	5.7	1909	Bath, Me.
18	214079	KLZE	Ga. s.	Karibou	41	36	54.2	15.6	5.7	1916	Miami, Fla.
19	211611		Ga. s.	Karlida	28	26	50.0	11.8	5.5	1913	Muskegon, Mich.
20	28150		Ga. s.	Kasidah	29	20	75.7	10.6	7.6	1902	Bristol, R. I.
21	223281		Ga. s.	Katharine II	33	22	63.5	12.5	5.3	1923	City Island, N. Y.
22	209987	KLZG	Ga. s.	Katharine N	32	23	59.4	11.9	5.6	1912	Boston, Mass.
23	222862		Ol. s.	KATHERINE	18	14	47.3	9.3	4.2	1922	Cobeneck, Germany
24	106827		Ga. s.	Katherine II (Comp.)	24	23	53.6	14.3	9.0	1891	Boston, Mass.
25	228451	KLZH	Ga. s.	Katherine II	20	13	40.2	11.5	5.7	1929	Bayonne, N. J.
26	207409		Ga. s.	Kathleen	23	15	56.0	11.0	5.0	1909	Muskegon, Mich.
27	224664		Ga. s.	Kathleen	31	21	53.0	13.0	6.4	1925	Bayonne, N. J.
28	230054		Ga. s.	Kathleen	36	31	59.2	13.1	5.5	1930	Seattle, Wash.
29	222953	KLZI	Ga. s.	Kathlena	30	18	51.7	12.3	5.4	1923	Bayonne, N. J.
30	227245		Ga. s.	Kathlena II	36	29	51.3	15.8	8.5	1928	South Bristol, Me.
31	226987	KLZJ	Ga. s.	Kathmar IV	29	20	62.1	13.6	6.3	1927	Stamford, Conn.
32	214330		Ga. s.	Kathryn	37	22	63.4	13.0	6.5	1916	Neponset, Mass.
33	206946		Ga. s.	Katinka	37	23	70.5	12.0	6.0	1909	Alameda, Calif.
34	229475	KLZK	Ol. s.	Katoura	105	71	91.0	16.4	6.9	1930	Bristol, R. I.
35	211417		Ga. s.	Katrina	32	26	59.3	11.7	6.5	1913	Boston, Mass.
36	203202	KLZL	Ga. s.	Katrina II	24	16	55.5	11.2	5.0	1900	Bayonne, N. J.
37	222178		Ga. s.	Kawartha	18	12	45.4	11.4	5.6	1922	New York, N. Y.
38	231627		Ga. s.	Kayble	10	9	33.3	8.5	4.4	1918	Portsmouth, N. H.
39	225047		Ga. s.	Kay Dee II	10	8	34.2	8.2	4.1	1925	Seattle, Wash.
40	228580		Ga. s.	Kayola	14	11	37.8	9.6	5.2	1929	Olympia, Wash.
41	224742		Ga. s.	Kee-Lox IV	78	46	76.9	17.1	9.0	1925	Rochester, N. Y.
42	161207	KLZM	Ga. s.	Keewaydin	14	14	44.2	11.0	4.2	1902	Glenwood, N. Y.
43	207761		Ga. s.	Keewaydin	23	16	51.8	11.0	5.1	1910	South Boston, Mass.
44	225547		Ga. s.	Kegonsa	72	57	78.4	14.5	6.5	1926	New York, N. Y.
45	225477		Ga. s.	Kelpie	40	27	53.2	14.3	5.4	1926	Sallsbury, Md.
46	227239		Ga. s.	Kelpie	30	22	57.0	15.0	8.6	1928	South Bristol, Me.
47	207587	WDFK	Ga. s.	Kemah	79	54	84.0	18.0	8.7	1910	Camden, N. J.
48	230225	KGWJ	Ol. s.	KENKORA II	502	262	169.4	26.5	14.5	1930	Bath, Me.
49	228741	KLZP	Ga. s.	Kenmagwyn	17	12	43.5	11.2	6.0	1929	Clason Point, N. Y.
50	223963	KLZQ	Ga. s.	Kensington	25	17	54.8	11.1	5.5	1924	Sallsbury, Md.
51	227542		Ga. s.	Keok	18	15	47.2	13.1	6.3	1928	East Boothbay, Me.
52	204428		Ga. s.	Kestrel	68	57	84.4	15.0	7.6	1907	Port Jefferson, N. Y.
53	221398	KLZR	Ol. s.	Ker	32	28	57.6	11.2	5.9	1921	East Boston, Mass.
54	232330		Ga. s.	Klaora	51	34	61.7	14.8	6.3	1930	Long Beach, Calif.
55	225712		Ga. s.	Kld Boots	15	10	37.2	9.2	5.4	1926	Tacoma, Wash.
56	229635		Ga. s.	Kiddiship	21	14	45.9	11.5	5.7	1930	Brooklyn, N. Y.
57	227878		Ga. s.	Kidnapper	19	15	44.7	12.7	6.8	1928	Shelburne, N. S.

¹ Formerly ga. y. Josephine.

² Formerly ga. y. ^a Kismet.

³ Formerly ga. y. ^b Tondeleyo.

⁴ Formerly ga. s. Luzon.

⁵ Formerly ga. y. Edna May.

⁶ Formerly ga. y. ^a Sovereign.

⁷ Formerly ga. y. ^b Barbara.

⁸ Formerly ga. y. Anna Laura.

⁹ Formerly ga. y. ^a Evelyn.

¹⁰ Formerly ga. y. ^b Ruby.

¹¹ Formerly ga. y. Ziluganee.

¹² Formerly ga. y. L'Algon.

¹³ Formerly ga. y. Helen M.

¹⁴ Formerly ^a German ga. y. Elvira.

¹⁵ Formerly ^b ga. y. Elvira.

¹⁶ Formerly slp. y. Albarak.

¹⁷ Formerly ga. y. Nancy III.

¹⁸ Formerly ga. y. Arab II.

¹⁹ Formerly ga. y. Sea Bee II.

²⁰ Formerly ga. s. ^a Hereweare.

²¹ Formerly ga. s. ^b Elhar.

²² Formerly ga. s. ^c Ellice.

Line No.	Crew	Horsepower	Name of owner	Home port	Address of owner
1	1	250	S. Howard Easton	New York, N. Y.	151 Center Street, Central Falls, R. I.
2	1	100	Rose H. Fulton	do.	Waterbury, Conn.
3	3	450	George Joyce	do.	c/o George Riley, 63 Madison Avenue.
4	1	b 150	W. C. Hammersmith	San Francisco, Calif.	1123 Sutter Street.
5	7	b 600	Louis M. Plansoen	New York, N. Y.	681 Main Street, Belleville, N. J.
6	1	18	Wallace M. Cutler	Gloucester, Mass.	54 Leonard Street.
7	2	600	R. T. Dwyer	New Orleans, La.	1416 Monticello Avenue.
8	1	150	William G. Brown	Gloucester, Mass.	10 Hovey Street.
9	2	360	Ruth H. Work	Miami, Fla.	South Ocean Boulevard, Palm Beach, Fla.
10	20	b 220	Gibson Fahnestock	Los Angeles, Calif.	Newport, R. I.
11	1	75	Howard S. Wright	Seattle, Wash.	2313 Rucker Avenue, Everett, Wash.
12	3	b 200	John B. Rhodes	New Bedford, Mass.	143 Cottage Street.
13	3	120	Fort Lauderdale Charter Boating (Fla.)	Miami, Fla.	220 South East First Avenue, Fort Lauderdale, Fla.
14	5	400	Dunham Manufacturing Co. (Ill.)	Chicago, Ill.	205 West Wacker Drive.
15	2	7	Lois Jordan	San Francisco, Calif.	Route 1, Box 140, Pleasanton, Calif.
16	2	375	Thomas Benton Roberts	Los Angeles, Calif.	3630 Mountain View Avenue.
17	3	70	Almon E. Whittemore	Hoston, Mass.	Winthrop, Mass.
18	2	b 33	Augusta Lyon	New York, N. Y.	120 Broadway.
19	2	45	Helen I. Goode	Detroit, Mich.	Birmingham, Mich.
20	3	150	Edward H. Jones	New York, N. Y.	390 West End Avenue.
21	3	450	Henry R. Dalton	New Bedford, Mass.	Pocasset, Mass.
22	1	b 80	Harry G. Flanagan	New York, N. Y.	370 Fifth Avenue.
23	1	60	S. W. Newman	Los Angeles, Calif.	130 South Highland Avenue.
24	2	10	Maurice W. Trepanier	Detroit, Mich.	5138 Sheridan Avenue.
25	2	b 125	Thomas R. James	Cape Charles, Va.	Tasley, Va.
26	1	80	Elizabeth A. Bellows	Detroit, Mich.	759 Atkinson Avenue.
27	1	90	Edwin H. Mooers	Newport News, Va.	1114 North Boulevard, Richmond, Va.
28	2	b 400	G. M. Duntley	Los Angeles, Calif.	730 South Hobart Boulevard.
29	2	b 90	James M. Hoy	Boston, Mass.	73 Tremont Street.
30	5	45	do.	do.	do.
31	2	360	Robert T. Fowler	New York, N. Y.	1 Park Lane, West Mount Vernon, N. Y.
32	4	90	Leonard C. Schofield	do.	Mamaroneck, N. Y.
33	2	120	J. S. Rex Cole	Los Angeles, Calif.	2009 El Cerrito Place, Hollywood, Calif.
34	6	850	Alfred L. Loomis	New York, N. Y.	25 Nassau Street.
35	2	120	Thomas J. Murphy	Boston, Mass.	Cambridge, Mass.
36	1	b 60	George F. Anderson	New York, N. Y.	2025 Brown Street (B).
37	2	60	Marjorie Andrews Thompson	do.	Port Washington, N. Y.
38	1	65	Knute Berger	Seattle, Wash.	3432 Mount Baker Boulevard.
39	1	100	Q. H. Williams	do.	608 West Forleth Street.
40	2	100	Bert A. Smyser	do.	2018 South Tacoma Way, Tacoma, Wash.
41	4	200	Winfield P. Pembroke	Rochester, N. Y.	185 Dartmouth Street.
42	2	b 37	Joseph O. Whittemore	New York, N. Y.	108 Thirteenth Street, Hoboken, N. J.
43	1	40	Frank S. Baker	Tacoma, Wash.	R. F. D. 1, Box 212.
44	0	1,100	G. M. Dahl	New York, N. Y.	60 Broadway.
45	2	130	Mabel P. Taylor	do.	444 East Fifty-seventh Street.
46	1	65	Morgan J. Callahan, Jr.	do.	504 West One Hundred and Sixty-eighth Street.
47	6	b 125	Hiram W. Johnson, Jr.	San Francisco, Calif.	Mills Building.
48	2	950	Keuneth G. Smith	Chicago, Ill.	919 North Michigan Avenue.
49	2	140	Gwyne Crowther	Baltimore, Md.	Lutherville, Md.
50	1	b 500	Vance Lumber Co. (Wash.)	Seattle, Wash.	Vance Building.
51	2	28	John Dane	Bar Harbor, Me.	33 Woodland Road, Jamaica Plain, Mass.
52	4	160	Clarence Hall	Miami, Fla.	Box 114, Sea Spray Avenue, Palm Beach, Fla.
53	2	60	Fred L. Martin	New York, N. Y.	Kingston, Pa.
54	2	350	W. C. Berry	Los Angeles, Calif.	2819 Grand Avenue, Walnut Park, Calif.
55	1	60	John W. Horejs	Tacoma, Wash.	1908 Pacific Avenue.
56	1	180	Marlon H. Woods	Boston, Mass.	290 South Main Street, Cohasset, Mass.
57	4	50	William E. Stanwood	do.	50 Congress Street.

* Formerly ga. y.
 a Westwind.
 b Murrnac.
 c Tokaway.
 d Formerly ga. y.
 e Maripete.
 f Albion.
 g Geraldine.
 h Formerly ga. y.
 i Cythlen.
 j Fairlee.
 k Kikai.

* Formerly ga. y.
 a Bonnie Doon.
 b Padarva.
 c Formerly U. S. N. ga. s. No. 6556.
 d Formerly ga. y. Honey Boy.
 e Formerly ga. y. Elberlin.
 f Formerly ga. y. Hopeful.
 g Formerly ga. y. Diella.
 h Formerly ga. y. Olelow.
 i Formerly ga. y. Elaray.
 j Formerly British ga. y. Klaora.

Line No.	Official No.	Signal and radio call letters	Rig	Name of yacht	Tonnage		Register dimensions			When built	Where built
					Gross	Net	Length	Breadth	Depth		
MOTOR YACHTS—											
Continued											
1	225893	KLZS	Ga. s.	Kikal	104	71	96.8	16.0	7.6	1926	New York, N. Y.
2	229623		Ga. s.	Kildun	21	19	44.8	10.7	5.1	1930	Port Clinton, Ohio
3	224373		Ga. s.	Kilkare	11	10	33.4	3.4	4.9	1917	Portsmouth, N. H.
4	223093	KLZT	Ga. s.	Kilrane	18	14	50.2	9.7	4.6	1923	Stamford, Conn.
5	231810		Ga. s.	Kimball	20	18	37.7	12.4	3.2	1932	Olympia, Wash.
6	225124		Ga. s.	Kimsure	70	55	72.5	15.0	6.8	1925	New York, N. Y.
7	219426	KLZU	Ga. s.	Kingfisher	81	67	75.8	17.5	8.4	1920	Camden, N. J.
8	223927		Ol. s.	Kinkajou	74	40	78.3	19.0	11.1	1924	Essex, Mass.
9	218904	KLZV	Ga. s.	Kinkead	62	42	68.8	17.0	7.5	1919	Bristol, R. I.
10	231711		Ga. s.	Klora	11	10	32.5	9.2	3.8	1932	Seattle, Wash.
11	222161	KLZW	Ga. s.	Klowan II	30	18	51.7	12.3	5.4	1922	Bayonne, N. J.
12	221256	KLZX	Ga. s.	Kittiwake	26	17	47.5	12.0	7.0	1921	Seattle, Wash.
13	224681		Ga. s.	Kittiwake	15	12	37.9	9.3	4.6	1925	do.
14	227347		Ga. s.	Kittiwake	21	14	47.8	10.6	5.6	1928	Bear Creek, Md.
15	228214		Ga. s.	Kittiwake	50	34	73.6	14.0	7.4	1929	New York, N. Y.
16	98301		Ga. s.	Kitty Anne	17	14	50.7	10.9	4.1	1902	Port Jefferson, N. Y.
17	200457		Ga. s.	Kiwi	21	16	42.6	15.8	3.6	1903	Daytona, Fla.
18	225474		Ga. s.	Klyi	17	14	45.8	10.1	5.4	1926	Seattle, Wash.
19	227190		Ga. s.	Klatawa	16	14	36.7	9.7	4.4	1928	do.
20	209475		Ga. s.	Klootchman	13	9	35.3	12.2	4.3	1911	Burton, Wash.
21	231768		Ga. s.	Klyglad	12	11	31.2	9.0	5.1	1931	Richmond, Calif.
22	231574		Ga. s.	Knottover	10	9	30.0	8.5	4.2	1932	Seattle, Wash.
23	223355		Ga. s.	Ko-Asa	33	28	57.0	17.3	5.7	1924	Pocomoke City, Md.
24	216536		Ga. s.	Kohala	44	30	70.0	12.6	6.0	1918	Trenton, Mich.
25	220509		Ga. s.	Kooyong	49	29	76.0	11.8	7.1	1918	Bristol, R. I.
26	227202		Ga. s.	Korana	60	41	72.1	13.6	7.7	1928	Eastport, Md.
27	161188		Ga. s.	Kraken	22	18	47.5	14.9	6.5	1899	Falhaven, Mass.
28	226534	KLZZ	Ga. s.	K'Thanga	81	64	88.3	16.0	6.8	1926	San Francisco, Calif.
29	229565		Ol. s.	Kuru	72	49	71.7	17.5	9.4	1930	Houghton, Wash.
30	216152		Ga. s.	Kuulipo	25	17	60.0	11.2	5.3	1918	New York, N. Y.
31	262983	KMAB	Ga. s.	Kyama	48	46	65.6	15.0	10.4	1906	Boston, Mass.
32	232363		Ga. s.	Kyrrah	18	12	42.6	11.1	5.0	1924	Bayonne, N. J.
33	226610		Ga. s.	La Clare	21	19	44.8	10.7	5.1	1930	Port Clinton, Ohio
34	212923		Ga. s.	La Flite	54	38	70.5	20.7	6.0	1915	Sallsbury, Md.
35	224720		Ga. s.	La Honda II	11	9	31.0	8.3	4.7	1925	Seattle, Wash.
36	221736		Ga. s.	La Jota	28	16	68.4	12.6	5.5	1921	Los Angeles, Calif.
37	230718	KMAE	Ol. s.	La Reine	47	34	65.5	18.2	9.2	1931	East Boothbay, Me.
38	228045		Ol. s.	La Reine	42	38	47.0	14.0	5.6	1928	Sanford, Fla.
39	225882		Ga. s.	La Vedette	73	49	78.9	14.4	6.7	1926	New York, N. Y.
40	232436		Ga. s.	La Verne	11	10	29.1	9.0	5.6	1933	Seattle, Wash.
41	230402		Ga. s.	La Verriere	29	23	51.8	12.0	5.9	1930	Wilmington, Del.
42	232228	KMAF	Ga. s.	Ladona	61	52	70.7	20.4	10.4	1922	East Boothbay, Me.
43	215028		Ga. s.	Ladrona	26	25	55.8	13.8	9.2	1917	City Island, N. Y.
44	223774	KMAG	Ga. s.	Lady Ann	81	21	53.0	13.0	6.4	1924	Bayonne, N. J.
45	227685		Ga. s.	Lady Belle	26	17	44.6	10.7	5.2	1928	Port Clinton, Ohio
46	227377		Ga. s.	Lady Bess	10	8	33.4	8.2	4.3	1916	Portsmouth, N. H.
47	230207		Ga. s.	Lady Bess	18	16	40.4	10.5	5.2	1930	Stockton, Calif.
48	227509		Ga. s.	Lady Beth	20	13	40.2	11.5	5.7	1928	Bayonne, N. J.
49	229102		Ga. s.	Lady Cora	41	28	56.3	13.0	5.9	1928	Keyport, N. J.
50	214681		Ol. s.	Lady Fish	85	77	71.9	20.0	4.3	1916	Marco, Fla.
51	232096		Ga. s.	Lady Grace	16	16	36.0	11.0	4.0	1923	Naples, Fla.
52	220488		Ga. s.	Lady Helen	23	16	48.3	11.6	5.3	1920	Watervliet, N. Y.
53	230639		Ga. s.	Lady Isabel	46	31	63.7	14.0	6.7	1931	Morris Heights, N. Y.
54	229906	KMAH	Ga. s.	Lady Jane	28	25	48.9	15.5	5.9	1928	Sturgeon Bay, Wis.
55	230511	KLON	Ol. s.	LADY JANET	119	81	97.2	17.5	8.0	1931	Bay City, Mich.
56	229403		Ol. s.	Lady Jean II	59	40	73.2	15.0	6.0	1930	do.
57	232540		Ga. s.	Lady Joyce	9	8	27.0	8.5	5.2	1925	Tacoma, Wash.
58	228470		Ga. s.	Lady Lou	20	16	49.0	13.0	7.0	1929	East Boothbay, Me.
59	220580		Ga. s.	Lady Luck	16	13	40.1	8.6	4.9	1920	Seattle, Wash.

¹ Formerly ga. y. (a) Avalanche.

(b) Lone Eagle.

² Formerly U. S. N. ga. s. 3435.

³ Formerly ga. y. (a) Kathmar III.

(b) Ynot.

(c) Dellilah II.

⁴ Formerly ga. y. (b) Sabine.

(c) Floaljo.

⁵ Formerly ga. y. Sunflower.

⁶ Formerly ga. y. Camarell.

⁷ Formerly ga. s. Rumpf.

⁸ Formerly ga. s. San Juan II.

⁹ Formerly ga. y. Vixen.

¹⁰ Formerly ga. y. Momoweta.

¹¹ Formerly ga. y. Haesee.

¹² Formerly ga. y. (a) Capt. Frank Dew Ramsey.

(b) Algonquin.

Line No.	Crew	Horsepower	Name of owner	Home port	Address of owner
1	7	600	F. H. Bedford, Jr.	New York, N. Y.	26 Broadway, c/o Standard Oil Co.
2	1	180	Adna R. Johnson, Jr.	Washington, D. C.	512 Investment Building.
3	1	35	Warren W. Bell	Seattle, Wash.	Medical Dental Building.
4	2	450	Frank J. Murphy	New York, N. Y.	42 Broadway.
5	1	16	Dan Meagher	Seattle, Wash.	Port Orchard, Wash.
6	3	200	Kimbarck J. Howell	New York, N. Y.	50 Vanderbilt Avenue.
7	7	b 72	E. L. King	St. Paul, Minn.	Winona, Minn.
8	2	100	Dwight H. Baldwin	Honolulu, Hawaii	Haku Maui, T. H.
9	3	b 108	Dorothy M. O'Hara	Boston, Mass.	21 Fish Pier.
10	1	50	George K. Comstock	Seattle, Wash.	100 Virginia Street.
11	3	b 40	A. Harrison Koseve	Philadelphia, Pa.	2018 Sansom Street.
12	1	35	Francis A. Harvey	Seattle, Wash.	1213 Western Avenue.
13	1	125	A. R. Stephenson	do.	Stuart Building.
14	2	150	Alonzo G. Decker	Baltimore, Md.	Rodgers Forge, Md.
15	2	600	Ethelberta P. Eppley	Newport, R. I.	Beacon Rock.
16	1	125	John W. Yule	New York, N. Y.	44 Eighteenth Avenue, Paterson, N. J.
17	1	40	H. C. Thompson	St. Augustine, Fla.	c/o Standard Automobile Co., Daytona Beach, Fla.
18	1	100	Herbert Beaumont Carroll	Seattle, Wash.	323 Pike Street.
19	1	100	A. B. Gray	do.	Mineral, Wash.
20	1	35	William F. Herman	do.	2929 Second Avenue North.
21	1	100	C. C. Baker	San Francisco, Calif.	718 Thirty-ninth Street, Richmond, Calif.
22	2	70	D. G. Knott	San Francisco, Calif.	Route 1, Box 565 C.
23	3	60	George Marshall Allen	New York, N. Y.	Convent, N. J.
24	2	400	Frieda Coplan	Detroit, Mich.	553 Arden Park.
25	2	360	Charles S. Pancoast	Philadelphia, Pa.	5926 Greene Street, Germantown, Pa.
26	5	300	Edward K. Leighton	Rockland, Me.	89 Talbot Avenue.
27	2	20	Frederick W. Johnson	New York, N. Y.	30 Linden Boulevard (B).
28	2	b 600	Anita K. May	Los Angeles, Calif.	712 Cannon Drive, Beverly Hills, Calif.
29	4	120	Stewart Edward White	San Francisco, Calif.	355 Hillsborough Avenue.
30	2	27	Edward von Geldern	do.	Yuba City, Calif.
31	8	65	Dorothy H. Kakoyannis	New York, N. Y.	Garth Road, Scarsdale, N. Y.
32	2	47	H. Webster Smith	Baltimore, Md.	4 Hillside Road, Roland Park, Baltimore, Md.
33	1	b 300	R. Earl Powless	Sandusky, Ohio.	Fremont, Ohio.
34	5	50	A. Boynton Wilber	Miami, Fla.	203 Sea View Avenue, Palm Beach, Fla.
35	1	60	Walter S. Newhall	Seattle, Wash.	208 Walker Building.
36	1	b 165	William E. Smith	Los Angeles, Calif.	707 East Colorado Street, Pasadena, Calif.
37	2	80	C. V. Watson	Portland, Me.	341 Middle Street, Lowell, Mass.
38	2	100	B. O. Sprague	Savannah, Ga.	105 East Thirty-seventh Street.
39	4	600	Frederick A. Flood	Boston, Mass.	200 High Street.
40	1	85	Dr. G. N. Gray	Seattle, Wash.	4303 Fremont Avenue.
41	2	350	Arthur J. Moulton	New York, N. Y.	c/o Union Club, Fifth Avenue and Fifty-first Street.
42	3	b 96	Homer Loring	Boston, Mass.	31 Mills Street.
43	3	15	Louis Drezner	New York, N. Y.	1755 Ocean Parkway (B).
44	1	b 80	Charles F. Smith	New Haven, Conn.	161 McKinley Avenue.
45	2	200	J. S. Marshall	Houston, Tex.	5359 Mandell Street.
46	2	120	Thos. F. Nash	Seattle, Wash.	2615 Moore Street, Bellingham, Wash.
47	1	220	Jules H. Bernheim	San Francisco, Calif.	98 St. Francis Boulevard.
48	2	120	Lyon-Tuttle Corporation (N. Y.)	New York, N. Y.	285 King Street, City Island, N. Y.
49	2	400	Cora Lavonia Smith	Corpus Christi, Tex.	230 West Kings Highway, San Antonio, Tex.
50	2	120	Halaß (Del.)	Tampa, Fla.	c/o Richards, Layton & Finger, 4072 Du Pont Building, Wilmington, Del.
51	1	45	James C. Elms	do.	2138 Palm Avenue, Fort Myers, Fla.
52	1	200	F. J. Borst	Seattle, Wash.	3204 Franklin Avenue.
53	1	300	Leonora E. Muttart	New York, N. Y.	Jersey City, N. J.
54	2	40	John H. Bartlett, Jr.	Milwaukee, Wis.	415 Algoma Boulevard, Oshkosh, Wis.
55	6	b 300	Irving J. Reuter	Detroit, Mich.	c/o Olds Motor Works, Lansing, Mich.
56	3	300	C. E. Dawson	do.	General Motors Building.
57	1	25	A. J. Jorgenson	Tacoma, Wash.	801 North Warner Street.
58	1	100	N. S. Seeley	New York, N. Y.	Flushing, N. Y.
59	2	30	Luke S. May	Seattle, Wash.	614 Twelfth Avenue North.

¹¹ Formerly (a sch. y. Dervish.
 (b sch. y. Aurelia.
¹² Formerly ga. y. Linoro II.
¹³ Formerly ga. y. (a Souzy.
 (b Black Jack.
¹⁴ Formerly ga. s. Florence W.
 (a Bou Saada.
¹⁵ Formerly ga. y. (b La Rino
¹⁶ Formerly ga. y. Vitessa.

¹⁷ Formerly ga. y. (a Saona.
 (b Flying Mist.
¹⁸ Formerly ga. y. Elizabeth Ann II.
 (a Rita.
¹⁹ Formerly ga. y. (b American.
²⁰ Formerly ga. s. U. S. N. No. 2845.
²¹ Formerly ga. y. Peggy II.
²² Formerly ol. y. Antares.
²³ Formerly ol. y. Ber-Clo III.

Line No.	Official No.	Signal and radio call letters	Rig	Name of yacht	Tonnage		Register dimensions			When built	Where built
					Gross	Net	Length	Breadth	Depth		
MOTOR YACHTS—											
Continued											
1	226978		Ga. s.	¹ Lady Luck	20	17	37.5	12.0	4.9	1927	Gig Harbor, Wash.
2	228827		Ga. s.	Lady Luck	18	15	38.0	11.3	5.5	1929	Wilmington, Del.
3	228213		Ol. s.	¹ Lady Mary	149	101	102.7	18.5	8.5	1929	New York, N. Y.
4	206209		Ga. s.	Lady May	20	14	40.0	11.0	4.2	1909	Everett, Wash.
5	218824		Ga. s.	Lady Peggy	21	14	49.3	12.5	4.2	1907	Baltimore, Md.
6	231329		Ga. s.	Lady Rose	21	14	42.8	11.0	5.7	1929	Jacksonville, Fla.
7	230983		Ga. s.	¹ Lady Sarah	12	11	34.7	8.9	4.5	1931	Seattle, Wash.
8	225412		Ga. s.	Lady Susan	29	24	64.5	15.8	5.9	1926	Bay Head, N. J.
9	232861		Ga. s.	Lalla	14	12	39.8	12.3	6.7	1933	Seattle, Wash.
10	229024	WNEB	Ga. s.	Lanal	107	96	80.1	18.0	6.0	1928	Camden, N. J.
11	229655		Ga. s.	⁴ Langus	19	13	43.9	11.5	5.6	1930	Wilmington, Del.
12	226395	KMAK	Ga. s.	Laneta	9	8	28.9	8.6	4.3	1927	Tacoma, Wash.
13	141714		Ga. s.	Lantana	16	11	42.5	13.6	4.7	1900	New York, N. Y.
14	223141		Ga. s.	Lantana III	30	20	47.0	12.7	6.0	1923	Lynn, Mass.
15	213666		Ga. s.	L'Apache	38	33	71.8	11.9	5.7	1915	New York, N. Y.
16	223463		Ga. s.	Lapwing	65	44	65.0	16.9	6.7	1923	Keyport, N. J.
17	225794		Ga. s.	Lapwing	19	15	45.0	10.5	5.0	1926	Wilmington, Del.
18	228418		Ga. s.	¹ Larc II	21	14	46.0	11.2	5.1	1929	Clason Point, N. Y.
19	213594		Ga. s.	Largo	27	23	49.6	13.6	5.9	1915	New York, N. Y.
20	141781		Ga. s.	Larikin	10	9	36.0	10.8	4.6	1902	Bristol, R. I.
21	225765		Ga. s.	Lark	21	10	47.2	12.2	5.0	1926	Falmouth, Me.
22	228907		Ga. s.	¹⁰ Lark	45	25	73.4	13.9	6.0	1929	Vege sack, Germany
23	203497	KMAM	Ga. s.	Lasca	32	28	57.3	15.4	7.2	1906	Gloucester, Mass.
24	225595		Ga. s.	¹¹ Lascar	16	12	43.9	12.0	6.7	1926	East Boothbay, Me.
25	231800		Ga. s.	Las Flores	16	11	35.0	11.7	5.1	1932	Bowers, Del.
26	227389		Ga. s.	¹² Laubar	35	24	62.0	12.0	6.1	1928	New York, N. Y.
27	230094		Ga. s.	Laumar	25	20	52.6	11.4	5.5		Gloucester, Mass.
28	230719		Ga. s.	Laura	24	16	53.5	11.5	6.2	1931	Morris Heights, N. Y.
29	233157		Ga. s.	Laura Ann	24	21	39.8	12.2	2.4	1934	Jeffersonville, Ind.
30	225647		Ga. s.	¹³ Laurel	23	15	48.0	10.0	5.5	1917	New York, N. Y.
31	227647		Ga. s.	Lawana	14	12	37.2	11.8	5.2	1911	Burton, Wash.
32	230208		Ga. s.	Lazydays	72	66	62.0	18.4	8.3	1930	Dorchester, N. J.
33	221967		Ga. s.	¹⁴ Lazy Daze	28	22	48.1	12.1	6.5	1916	Greenwich, Conn.
34	222335	KMAN	Ga. s.	Lazy Lady	39	24	66.3	13.2	6.3	1922	Camden, N. J.
35	229937		Ga. s.	Lazy Lou	10	9	28.0	8.6	4.1	1926	Tacoma, Wash.
36	222913		Ga. s.	Le Molne	19	13	49.1	10.6	4.8	1923	Quincy, Mass.
37	226068		Ga. s.	¹⁵ Le Renard	19	13	47.0	11.6	5.2	1926	Bayonne, N. J.
38	226059	KMMB	Ga. s.	Leander	117	79	80.5	18.1	9.5	1926	New York, N. Y.
39	212736		Ga. s.	¹⁶ Leda	21	14	58.7	11.6	4.6	1911	East Portchester, Conn.
40	223875		Ga. s.	Leda	19	13	40.0	10.7	5.5	1924	Lynn, Mass.
41	223115		Ga. s.	¹⁷ Lella	44	36	58.1	14.3	6.5	1923	Port Clinton, Ohio
42	210819	KMAO	Ga. s.	Lenore	24	16	50.0	14.7	4.8	1912	Miami, Fla.
43	215177		Ga. s.	Lenore	27	18	64.8	10.6	4.3	1916	Port Clinton, Ohio
44	230877	WGFL	Ol. s.	Lenore (composite)	88	60	88.4	15.8	7.1	1931	Bay City, Mich.
45	215231	KMAP	Ga. s.	Leonie	164	111	100.0	20.7	9.8	1917	Camden, N. J.
46	225782		Ga. s.	Leota	30	26	53.6	11.7	5.4	1926	Tacoma, Wash.
47	233118		Ga. s.	Lerada	19	13	36.2	11.2	5.2	1934	Patchogue, N. Y.
48	211217		Ga. s.	Leschl	15	10	48.0	10.8	4.0	1913	Seattle, Wash.
49	229031		Ol. s.	Lethargy	19	15	42.6	11.3	6.1	1929	Keyport, N. J.
50	230352		Ga. w.	LETITIA W	28	25	45.0	11.5	2.6	1930	Jeffersonville, Ind.
51	213778	KMAR	Ga. s.	¹⁸ Letsgo	51	46	60.0	15.8	5.2	1915	New York, N. Y.
52	230609		Ga. s.	Lets Go II	19	13	43.9	10.6	5.5	1931	Annapolis, Md.
53	228309		Ga. s.	Lewella	22	17	43.0	12.0	5.4	1929	Tacoma, Wash.
54	208641		Ga. s.	Lexington II	31	21	59.0	11.7	6.8	1911	New York, N. Y.
55	222356		Ga. s.	¹⁹ Lezah	29	20	60.7	11.0	6.4	1902	South Boston, Mass.

¹ Formerly ga. y. Ellendee.
² Formerly ol. y. Klahanee.
³ Formerly ga. y. Ellida.
⁴ Formerly ga. y. ^a Volante.
⁵ Formerly ga. y. ^b Sathlou II.
⁶ Formerly ga. y. Vincent VI.
⁷ Formerly ga. s. ^a Lounger III.
⁸ Formerly ga. s. ^b Anado.

⁹ Formerly ga. y. ^a Kunigunda.
¹⁰ Formerly ga. y. ^b Wanaka.
¹¹ Formerly ga. y. ^c Hi-Sea.
¹² Formerly ga. y. Josephine.
¹³ Formerly ga. y. ^a Hauver II.
¹⁴ Formerly ga. y. ^b Blue Hen III.
¹⁵ Formerly ga. y. Olga.
¹⁶ Formerly ga. y. ^a Madrigal.
¹⁷ Formerly ga. y. ^b Flying Eagle.

Line No.	Crew	Horsepower	Name of owner	Home port	Address of owner
1	1	75	H. J. Maury.....	Seattle, Wash.	Olympia, Wash.
2	1	100	George E. Sweeney.....	Philadelphia, Pa.	6 North Mansfield Avenue, Margate, N. J.
3	9	600	Edmond A. Hughes.....	Wilmington, Del.	1400 South Greenway Drive, Coral Gables, Fla.
4	1	90	Hillman Investment Co. (Wash.).....	Seattle, Wash.	3127 Eastlake Avenue.
5	2	65	Ervin J. Sova.....	Annapolis, Md.	482 West Street.
6	2	400	Fred W. Minicus.....	New York, N. Y.	361 West Thirty-sixth Street.
7	1	106	Arthur S. Detsch.....	Seattle, Wash.	Security Building, Portland, Oreg.
8	1	75	E. T. Walker.....	New York, N. Y.	31 Grant Avenue, East Orange, N. J.
9	2	15	Edward Anderson.....	Seattle, Wash.	2400 Westlake Avenue, North.
10	7	200	Mrs. Arthur Curtiss James.....	Miami, Fla.	Cocoanut Grove, Fla.
11	1	250	Louis Minetti.....	New York, N. Y.	1228 Seventy-fourth Street (B).
12	1	630	H. S. Steel.....	Tacoma, Wash.	1926 Pacific Avenue.
13	1	18	E. W. Neaves.....	Newport News, Va.	Petersbury, Va.
14	1	60	William E. Horn.....	New York, N. Y.	99 Wright Street, Stapleton, S. I., N. Y.
15	4	250	A. F. Masury.....	do	18 West Seventieth Street.
16	6	136	Sidney Rheinstein.....	do	20 Broad Street.
17	1	100	Anne Elizabeth Kuhner.....	do	15 West Eighth Street.
18	2	140	Carl H. Smith.....	Washington, D. C.	147 Eye Street, N. Y.
19	1	70	Ruby Shuman.....	New York, N. Y.	New Rochelle, N. Y.
20	2	30	Irving M. Orr.....	Grand Haven, Mich.	60 Edgar S. Kiefer Tanning Co., Grand Rapids, Mich.
21	2	200	Legrand L. Clark.....	New York, N. Y.	401 Broadway.
22	3	1,000	H. Walter Blumenthal.....	do	50 Central Park West.
23	3	48	Vincent Hancock.....	do	7 Tonnelle Avenue, Jersey City, N. J.
24	2	25	Charles M. Rogerson.....	Boston, Mass.	63 State Street.
25	3	47	John H. Fiobr.....	Philadelphia, Pa.	232 Carol Boulevard, Upper Darby, Pa.
26	3	340	Leroy Frantz.....	New York, N. Y.	Davenport Neck, New Rochelle, N. Y.
27	7	150	Norman T. Swanson.....	Gloucester, Mass.	18 Pigeon Hill Street, Pigeon Cove, Rockport, Mass.
28	5	1,080	John Saunders.....	Philadelphia, Pa.	401 North New Hampshire Avenue, Atlantic City, N. J.
29	1	45	R. W. Fowler.....	Louisville, Ky.	1318 Eastern Parkway.
30	2	100	Wm. E. Grimshaw.....	Seattle, Wash.	914 Securities Building.
31	1	15	Geo. W. Albin.....	do	Mercer Island, Wash.
32	3	144	John F. Johnson.....	Philadelphia, Pa.	3537 North Ninth Street.
33	5	75	Dwight C. Paul.....	Miami, Fla.	Care Nautilus Hotel Dock, Miami Beach, Fla.
34	3	600	William D. Stanger.....	Philadelphia, Pa.	404 South Bayview Avenue, Seaside Park, N. J.
35	1	25	Dr. W. Weldon Pascoe.....	Tacoma, Wash.	Lake Stellacoom, Tacoma, Wash.
36	2	300	William H. Coverdale.....	New York, N. Y.	06 Broadway.
37	2	88	Max Kassover.....	do	120 East Nineteenth Street (B).
38	7	200	F. W. Vanderbilt.....	do	Grand Central Terminal, 240 Park Avenue.
39	3	65	Stephen H. Mason.....	do	Box 43, Manhasset, L. I., N. Y.
40	1	65	Wm. H. Hickey, Jr.....	Boston, Mass.	92 Gramplan Way, Dorchester, Mass.
41	1	120	Carmel A. Thompson.....	Cleveland, Ohio.	Terminal Tower.
42	2	36	Gustavus E. Strom.....	Miami, Fla.	Box 266.
43	1	400	Sewell L. Avery.....	Chicago, Ill.	300 West Adams Street.
44	3	1,000	do	do	do
45	9	600	Murry Guggenheim.....	New York, N. Y.	120 Broadway.
46	1	100	Albert F. Bixby.....	Seattle, Wash.	733 Adams Avenue.
47	1	85	R. Le Roy Robinson.....	New York, N. Y.	270 West Avenue, Patchogue, L. I., N. Y.
48	1	40	W. O. Norris.....	Seattle, Wash.	114 Third Avenue South.
49	2	75	Howard C. Kresge.....	Detroit, Mich.	70 Boston Boulevard.
50	1	27	W. J. Watkins.....	Louisville, Ky.	M. E. Taylor Building.
51	4	660	Edward F. Kibane.....	New York, N. Y.	114 East Fifty-fourth Street.
52	2	300	E. Rodney Flske.....	do	West Neck Avenue, Huntington, L. I., N. Y.
53	1	100	Dr. W. H. Rimmer.....	Los Angeles, Calif.	4415 East Second Street, Long Beach, Calif.
54	4	60	R. M. Hollingshead.....	Philadelphia, Pa.	Camden, N. J.
55	2	200	Edward M. Walsh.....	New York, N. Y.	372 Hamilton Avenue (B).

11 Formerly ga. y. {a Ripogonus.
 {b Donnargoee.
 12 Formerly U. S. N. No. 2631.
 13 Formerly ga. s. Harberta.
 14 Formerly ga. y. {a Elco.
 {b Sumnerun.
 15 Formerly ga. y. {a Mercldee.
 {b Simbro.

11 Formerly ga. y. {a Kathmar II.
 {b Elmarlu II.
 {c Carol.
 15 Formerly ga. y. {a Le Bohhette.
 {b Jimbert III.
 19 Formerly ga. y. Tanguingul.
 20 Formerly ga. y. Glinockle.

Line No.	Official No.	Signal and radio-call letters	Rtg	Name of yacht	Tonnage		Register dimensions			When built	Where built
					Gross	Net	Length	Breadth	Depth		
MOTOR YACHTS—Continued											
1	25355	KMAS	Ga. s.	¹ Liberty.....	23	21	49.6	14.3	6.0	1903	Marblehead, Mass.....
2	218306		Ga. s.	Liberty.....	20	17	47.7	12.7	4.8	1913	Babylon, N. Y.....
3	233102		Ol. s.	Libra.....	27	18	45.2	13.6	8.1	1934	Brooklyn, N. Y.....
4	208284	KMAT	Ga. s.	³ Lidwina III.....	27	18	77.1	10.1	5.0	1911	New York, N. Y.....
5	228895		Ga. s.	³ Lightnin.....	21	19	44.3	11.0	5.5	1929	Seattle, Wash.....
6	228692		Ga. s.	⁴ Lil II.....	30	24	51.8	12.0	5.9	1929	Wilmington, Del.....
7	228097		Ga. s.	Lillian.....	20	17	48.0	9.9	5.1	1925	Seattle, Wash.....
8	218398		Ga. s.	Lillian B.....	17	14	43.0	11.2	4.9	1913	Elizabeth, N. J.....
9	230049		Ga. s.	⁴ Lillian R.....	22	20	46.6	10.8	4.1	1918	Norfolk, Va.....
10	140556	WFFN	Ga. s.	⁶ Lily.....	149	75	102.5	28.8	8.8	1882	San Francisco, Calif.....
11	229772		Ga. s.	Lily of the Valley.....	24	16	48.2	12.6	6.0	1930	Keyport, N. J.....
12	141367		Ga. s.	Linda.....	15	15	36.4	13.8	6.9	1888	Benecla, Calif.....
13	229487		Ga. s.	Lindale.....	22	16	48.0	12.3	5.9	1930	Quincy, Mass.....
14	227065		Ol. s.	⁷ Ling Dar.....	93	63	96.4	17.0	6.8	1927	Vegesack, Germany.....
15	232020	WGFN	Ol. s.	Linmar.....	92	62	73.7	17.0	7.7	1932	Morris Heights, N. Y.....
16	227008		Ga. s.	Linwood.....	26	18	59.5	11.5	5.2	1927	Poughkeepsie, N. Y.....
17	229080		Ga. s.	Lion's Whelp.....	47	36	64.8	16.8	9.6	1929	East Boothbay, Me.....
18	226155	KMAV	Ol. s.	⁴ Lismore.....	40	22	63.4	15.7	9.0	1920	Lenwerder, Germany.....
19	222960		Ga. s.	Lismore II.....	59	44	67.0	18.0	9.0	1923	Salisbury, Md.....
20	231522		Ga. s.	¹³ Little Argosy.....	20	13	46.7	11.2	4.8	1932	Classon Point, N. Y.....
21	221196	KMAX	Ga. s.	¹⁰ Little Mother.....	77	52	89.0	15.0	7.4	1921	East Greenwich, R. I.....
22	226223		Ga. s.	Little Viking.....	42	29	67.7	12.5	6.7	1927	New York, N. Y.....
23	230192	WFEX	Ga. s.	Llenroc.....	23	21	41.5	10.9	5.5	1930	Medford, Mass.....
24	224244		Ga. s.	Llewellyn.....	19	10	42.9	13.0	3.3	1924	Barataria, La.....
25	223202	KMAV	Ga. s.	Llewelyn.....	24	19	46.4	12.8	5.7	1923	Wintthrop, Mass.....
26	219193		Ga. s.	Loafalong.....	33	28	47.5	14.0	6.7	1919	Camden, N. J.....
27	233126	KMAZ	Ga. s.	Loafer.....	23	7	44.4	14.0	7.3	1934	San Diego, Calif.....
28	141435		Ga. s.	Lodona.....	25	20	48.0	14.8	6.7	1896	Port Jefferson, N. Y.....
29	226648		Ga. s.	Lola.....	17	12	43.7	10.2	5.1	1929	College Point, N. Y.....
30	228485		Ga. s.	Lois Ann.....	51	35	60.8	14.0	6.3	1929	Mantowoc, Wis.....
31	218670		Ga. s.	Loiterer.....	17	13	40.2	13.4	4.6	1910	Morgan City, La.....
32	227475		Ga. s.	¹¹ Lone Star.....	17	11	43.0	11.0	5.0	1928	New York, N. Y.....
33	228647	KMBA	Ol. s.	¹¹ Lone Star.....	469	214	155.9	26.7	12.6	1929	Kiel, Germany.....
34	231418		Ga. s.	Lone Star.....	10	7	43.2	10.5	6.1	1929	Roaton, Mass.....
35	141871		Ga. s.	Loon.....	24	15	52.0	14.0	7.5	1903	North Haven, Me.....
36	229634		Ga. s.	Lophus.....	23	16	53.8	12.2	6.7	1929	Camden, Me.....
37	231361		Ga. s.	Lorraine.....	17	12	43.0	11.0	5.1	1925	Classon Point, N. Y.....
38	216951	KMBB	Ga. s.	¹⁰ Lo Rayne.....	13	11	33.4	10.1	4.1	1918	Neah Bay, Wash.....
39	230250		Ga. s.	Lord Jim.....	30	27	64.9	15.0	8.4	1930	Solomons, Md.....
40	225526		Ga. s.	Lorelei.....	19	15	45.0	10.5	5.0	1926	Wilmington, Del.....
41	227391		Ga. s.	¹¹ Lorelei.....	23	19	51.0	14.3	6.6	1928	East Boothbay, Me.....
42	231977		Ga. s.	Lorelei.....	15	13	35.9	9.9	4.6	1930	Bremerton, Wash.....
43	141785		Ol. s.	Loreta.....	19	15	50.0	11.0	4.0	1902	New York, N. Y.....
44	225727		Ol. s.	Loretta.....	29	20	41.2	13.1	6.7	1926	Hamden, Conn.....
45	226792		Ga. s.	Loretta.....	27	18	60.0	10.0	6.0	1920	Solomons, Md.....
46	225494		Ga. s.	Lorine II.....	16	10	43.8	12.2	5.4	1927	Chester, N. S.....
47	225980		Ol. s.	¹¹ Lorna.....	25	13	47.2	13.9	5.4	1923	Chicago, Ill.....
48	224754		Ga. s.	¹¹ Lorna Doone II.....	43	29	63.5	13.0	6.5	1925	New York, N. Y.....
49	213623	KMBD	Ga. s.	Lorowa.....	19	17	37.0	13.3	4.8	1914	Camden, N. J.....
50	86296		Ga. s.	¹⁰ Lorowa II.....	42	38	62.2	17.6	6.8	1894	Tottenville, N. Y.....
51	206319		Ga. s.	¹¹ Lorraine.....	23	19	51.6	11.0	4.9	1911	New York, N. Y.....
52	212324		Ol. s.	¹¹ Los Cerritos.....	70	57	96.3	14.4	7.8	1914	Los Angeles, Calif.....
53	226875	WMDV	Ol. s.	LOTOSLAND.....	662	337	185.0	28.1	14.1	1930	Wilmington, Del.....
54	210008		Ga. s.	Lotowana II.....	25	22	64.9	13.0	4.9	1912	Nyack, N. Y.....
55	140479	KMBF	Ch. s.	¹⁰ Lottie Curson.....	284	234	127.3	32.8	8.8	1881	Port Blakley, Wash.....
56	140621		Ga. s.	Lottie L. Thomas.....	27	16	65.6	17.3	4.9	1883	Madison, Md.....

¹ Formerly ga. y. Umbrina.
² Formerly ga. y. Speelacks.
³ Formerly ga. y. Mummy.
⁴ Formerly ga. y. ^a Vivian Dean.
⁵ Formerly ga. y. ^b Wlt-Em.
⁶ Formerly U. S. N. ga. s. No. 3907.
⁷ Formerly ^a Sch. y. Lily.
⁸ Formerly ^b Ga. s. Nicaraguan Lily.

⁹ Formerly ol. y. ^a Malina.
¹⁰ Formerly ol. y. ^b Torino II.
¹¹ Formerly ol. s. Junghorn.
¹² Formerly ^a German ol. s. Wotan.
¹³ Formerly ^b German ol. y. Wotan.
¹⁴ Formerly ^c ol. y. Altair.
¹⁵ Formerly ga. y. ^a Billie M. III.
¹⁶ Formerly ga. y. ^b Jageo II.
¹⁷ Formerly ga. y. ^a Roamer.
¹⁸ Formerly ga. y. ^b Lura M.
¹⁹ Formerly ga. y. ^c Moana.

Line No.	Crew	Horsepower	Name of owner	Home port	Address of owner
1	3	24	Charles P. Crane.....	Baltimore, Md.....	Lexington Building.
2	1	40	Henry Burr Fanton.....	Bridgeport, Conn.....	Route 2, High Ridge Road, Stamford, Conn.
3	1	125	Graham C. Thomson.....	do.....	Khakum Wood Road, Greenwich, Conn.
4	3	300	S. B. Eagan.....	Buffalo, N. Y.....	71 Chapin Parkway.
5	3	b 275	Eugene D. Bennett.....	San Francisco, Calif.....	225 Bush Street.
6	2	350	Isaac I. Iruck.....	New York, N. Y.....	1410 Broadway.
7	1	35	Otto Wittwer.....	Seattle, Wash.....	622 Rainier Avenue.
8	2	28	Elmer Barber.....	Philadelphia, Pa.....	13 East Greenwood Avenue, Oaklyn, N. J.
9	1	70	George W. Reed.....	Seattle, Wash.....	Bremerton, Wash.
10	6	b 200	Metro-Goldwyn-Mayer Corporation (N. Y.).....	Los Angeles, Calif.....	10202 Washington Boulevard, Culver City, Calif.
11	1	480	Edward Coughlin.....	New York, N. Y.....	Carteret, N. J.
12	1	35	F. W. Schmae.....	Seattle, Wash.....	R. F. D. No. 4, Box 52.
13	1	450	Charles L. Harding.....	Boston, Mass.....	77 Franklin Street.
14	6	450	Robert E. Darling.....	New York, N. Y.....	Simsbury, Conn.
15	1	300	J. Howard Marlin.....	New Haven, Conn.....	Island View Avenue, Pine Orchard, Conn.
16	2	150	R. R. Schalk.....	New York, N. Y.....	1115 Fifth Avenue.
17	6	175	P. S. Sprague.....	Portland, Me.....	Boston, Mass.
18	5	50	William F. Roos.....	New York, N. Y.....	South Barry Avenue, Mamaroneck, N. Y.
19	4	65	Terra-Marina Holding Corporation (Del.).....	do.....	Clayton, Del.
20	1	550	Whitney Stone.....	do.....	90 Broad Street.
21	6	b 160	Harry G. Popkin.....	do.....	1640 Ocean Avenue (B).
22	3	600	George Baker, Jr.....	do.....	2 Wall Street.
23	2	200	Walter O. Lewis.....	Boston, Mass.....	30 Groveland Street, Auburndale, Mass.
24	3	36	Hamilton Hogsett.....	New Orleans, La.....	1225 Tchoupitoulas Street.
25	1	b 90	F. W. Merrick.....	Boston, Mass.....	Dorchester, Mass.
26	2	b 38	Clarence B. Kugler, jr.....	Philadelphia, Pa.....	2103 Fidelity Building.
27	1	50	Jack Nuttall.....	San Diego, Calif.....	5132 Canterbury Drive.
28	3	50	Frederick Ludwig.....	New York, N. Y.....	Port Washington, N. Y.
29	1	68	William N. Knowlton.....	do.....	35-46 Seventy-ninth Street, Jackson Heights, L. I., N. Y.
30	3	b 330	Loretta C. Williams.....	Cincinnati, Ohio.....	2401 Ingleside.
31	3	20	Lotterer Co. (La.).....	New Orleans, La.....	Maritime Building.
32	1	130	Hugh H. Young.....	Baltimore, Md.....	C/o Johns Hopkins Hospital.
33	27	b 800	Frederick H. Prince.....	Newport, R. I.....	Bellevue Avenue.
34	1	25	Robert W. Williams.....	Baltimore, Md.....	917 Poplar Hill Road.
35	2	37	Charles R. Pritchard.....	Salem, Mass.....	Lynn, Mass.
36	2	130	William Procter.....	Bar Harbor, Me.....	Eden Street.
37	1	150	Anton W. Hubers.....	Baltimore, Md.....	Steamers Run, Md.
38	1	40	Surety Finance Co. (Wash.).....	Port Angeles, Wash.....	104 North Lincoln Street.
39	3	40	Paul Nevin.....	Bar Harbor, Me.....	Bluehill, Me.
40	1	100	N. C. Wright.....	Norfolk, Va.....	515 Granby Street.
41	1	30	Charles E. Cotting.....	Boston, Mass.....	70 Federal Street.
42	1	75	Elmer H. Brooks.....	Seattle, Wash.....	Route 2, Bremerton, Wash.
43	1	80	C. S. Marshall.....	New York, N. Y.....	8805 Fifteenth Avenue (B).
44	1	b 30	Harry E. Chellis.....	New Haven, Conn.....	1698 Whitney Avenue, Hamden, Conn.
45	2	40	Frank H. Reagan.....	Baltimore, Md.....	3333 North Charles Street.
46	1	24	Catherine Johnson.....	Washington, D. C.....	1900 Twenty-fourth Street NW.
47	1	38	Leonard C. Schofield.....	New York, N. Y.....	Mamaroneck, N. Y.
48	2	300	Edward Weston.....	do.....	Montclair, N. J.
49	2	b 45	George A. Smith, jr.....	Philadelphia, Pa.....	315 East Twenty-second Street, Chester, Pa.
50	3	b 72	Robert D. Heaton.....	do.....	Ashland, Pa.
51	2	150	James E. McPherson.....	New York, N. Y.....	114 East Thirty-second Street.
52	2	300	Jotham W. Hixby.....	Los Angeles, Calif.....	2100 East Ocean Avenue, Long Beach, Calif.
53	35	1,000	Lotusland Corporation (Del.).....	Wilmington, Del.....	7 West Teuth Street.
54	2	75	Minnie V. Allen.....	Houston, Tex.....	7308 Myrtle Street.
55	7	b 115	Ronald M. Guntert.....	Los Angeles, Calif.....	Box 603, Wilmington, Calif.
56	2	28	Edward G. Jay, jr.....	Washington, D. C.....	270 School Street, Mansfield, Mass.

¹¹ Formerly ga. y. (a) Akela.
 (b) Tenaya.
¹² Formerly ga. s. Hobuck.
¹³ Formerly ga. y. Malabar IX.
¹⁴ Formerly ga. y. (a) Florence V.
 (b) Corinne.
¹⁵ Formerly ga. y. Jean II.

¹⁶ Formerly sch. Glendoveer.
¹⁷ Formerly ga. y. Louisa.
¹⁸ Formerly ga. y. (a) Ylvero.
 (b) Ylarba.
¹⁹ Formerly (a) Canadian ga. s. Coal Harbour.
 (b) Mexican ga. s. Leonora.

Line No.	Official No.	Signal and radio-call letters	Rig	Name of vessel	Tonnage		Register dimensions			When built	Where built
					Gross	Net	Length	Breadth	Depth		
MOTOR YACHTS—Continued											
1	206231	KMBG	Ga. s.	Lotus.....	130	88	85.0	18.3	4.2	1909	Seattle, Wash.
2	220890		Ga. s.	Lotus.....	16	8	41.8	12.9	4.2	1917	Rocky River, Ohio.
3	228479		Ga. s.	Lotus.....	25	17	54.2	11.0	4.0	1927	Ogdensburg, N. Y.
4	227311		Ga. s.	Lou.....	24	7	53.6	18.0	8.6	1928	Groton, Conn.
5	226618		Ga. s.	Louelle II.....	21	16	43.9	11.5	6.6	1930	Wilmington, Del.
6	225540		Ga. s.	Louisa II.....	31	21	53.0	13.0	6.4	1926	Bayonne, N. J.
7	219764	KMCO	Ol. s.	Louisa Jane.....	246	167	138.1	20.2	11.8	1920	New York, N. Y.
8	212492		Ga. s.	Louise.....	22	19	51.8	11.4	4.5	1908	Long Island City, N. Y.
9	224561		Ga. s.	Lourie.....	16	14	38.5	9.5	4.9	1927	Seattle, Wash.
10	230558		Ga. s.	Lovebird.....	20	13	50.5	12.0	6.0	1931	Brooklyn, N. Y.
11	222874		Ga. s.	Lovilla.....	9	6	36.7	8.0	3.2	1922	Seattle, Wash.
12	228705		Ga. s.	Loyeda.....	18	15	38.0	11.3	5.5	1929	Wilmington, Del.
13	216900		Ga. s.	Luana.....	16	14	33.2	12.2	4.5	1915	Portland, Oreg.
14	205853		Ga. s.	Luanha.....	17	11	38.6	14.2	5.2	1906	Bristol, R. I.
15	223950		Ga. s.	Luanne II.....	18	12	46.2	11.6	4.4	1924	Port Clinton, Ohio.
16	220682	KMBH	Ga. s.	Luorne.....	99	77	80.4	17.9	9.2	1920	Camden, N. J.
17	228454	KMBI	Ga. s.	Luetta.....	20	13	40.2	11.5	6.7	1929	Bayonne, N. J.
18	203413		Ga. s.	Lucile B.....	16	13	54.8	10.0	4.3	1906	New York, N. Y.
19	231730	WQFN	Ga. s.	Lucille.....	18	16	51.8	11.8	3.5	1902	Morris Heights, N. Y.
20	232837		Ga. s.	Lucinda.....	29	19	47.8	12.8	5.2	1933	St. Marys, Ga.
21	207540	KMBJ	Ga. s.	Lucinda II.....	44	30	74.5	14.0	6.3	1910	Philadelphia, Pa.
22	227546	KMBK	Ga. s.	Lucivee.....	55	38	72.6	14.7	6.6	1928	Quincy, Mass.
23	230471		Ga. s.	Lucky Lady III.....	18	16	43.0	13.5	6.0	1923	Oakland, Calif.
24	228921		Ga. s.	Lucky Lady IV.....	22	19	42.7	11.6	5.4	1926	Seattle, Wash.
25	230605		Ga. s.	Lucky L.I.....	23	20	44.3	10.8	4.9	1931	Stockton, Calif.
26	231413		Ga. s.	Lucky Strike.....	29	23	52.9	11.5	5.8	1931	Morris Heights, N. Y.
27	227086		Ga. s.	Luoy.....	30	24	51.8	12.0	6.9	1927	Wilmington, Del.
28	231207		Ga. s.	Luelle.....	11	10	27.2	9.3	4.4	1931	Seattle, Wash.
29	224978		Ga. s.	Lugh II.....	28	15	62.5	11.0	6.8	1925	Bath, Me.
30	228294	KMBL	Ol. s.	Luneta.....	148	116	90.5	20.0	8.7	1929	Camden, N. J.
31	228395		Ga. s.	Lura B. III.....	18	15	38.0	11.3	6.5	1929	Wilmington, Del.
32	227289		Ga. s.	Lura M. IV.....	125	85	102.8	16.6	8.4	1928	City Island, N. Y.
33	232507		Ga. s.	Lurline.....	41	26	59.0	15.0	6.7	1933	New Orleans, La.
34	228604	KMBM	Ga. s.	Lure IV.....	38	26	53.2	14.2	6.1	1929	Bayonne, N. J.
35	24926		Ga. s.	Luther M. Werner.....	35	29	57.0	18.7	5.6	1872	Mauricetown, N. J.
36	209065	KMBN	Ga. s.	Luvina.....	51	35	75.8	13.8	6.3	1911	Bayonne, N. J.
37	227713		Ga. s.	Lydia III.....	26	21	44.9	11.2	5.4	1928	Mantoloking, Wis.
38	220617	KMBO	Ga. s.	Lydia V.....	18	15	45.3	13.7	4.9	1930	Quincy, Mass.
39	219815	KULZ	Ol. s.	LYNDONIA.....	619	388	210.2	30.1	15.8	1920	New York, N. Y.
40	225923	KMBP	Ga. s.	LYNX.....	80	53	83.0	17.8	9.7	1926	Lussimpecolo, Italy.
41	219891		Ga. s.	Lyra.....	28	15	63.1	12.8	5.9	1915	San Francisco, Calif.
42	233073		Ga. s.	Lysistrata.....	39	31	54.7	14.7	5.9	1934	Biloxi, Miss.
43	227359	KMBQ	Ga. s.	Mabe III.....	18	12	47.0	11.0	5.1	1928	Stamford, Conn.
44	221667		Ga. s.	Mabel B.....	18	15	37.6	15.7	4.5	1884	San Francisco, Calif.
45	225183		Ga. s.	Mabel G.....	29	20	63.0	12.0	5.0	1925	New York, N. Y.
46	232948		Ga. s.	Mabel T.....	9	8	31.0	8.6	5.1	1931	Honolulu, Wash.
47	231337		Ga. s.	Mabl II.....	18	16	40.4	10.5	5.2	1931	Stockton, Calif.
48	229692		Ga. s.	Maccaboy.....	21	14	46.0	11.2	5.1	1930	Chason Point, N. Y.
49	229653		Ga. s.	Macon II.....	20	13	43.5	11.2	5.0	1930	do.
50	231488		Ga. s.	Madam Queen.....	9	8	29.3	7.8	4.6	1930	Seattle, Wash.
51	230793		Ga. s.	Maderna.....	19	13	43.4	11.5	4.8	1930	Solomons, Md.
52	232129		Ga. s.	Madge.....	21	15	43.4	12.4	4.4	1925	Harrisburg, Tex.
53	224731		Ga. s.	Mad Hatter.....	20	14	50.5	12.0	7.5	1925	Bath, Me.
54	223085		Ga. s.	Madura.....	19	15	47.4	10.0	4.9	1917	Norfolk, Va.
55	229643		Ol. s.	Muenere.....	182	145	100.0	20.0	8.8	1929	Camden, N. J.
56	214225	KMBR	Ga. s.	Magistrate.....	44	40	59.3	15.9	7.9	1916	Bristol, It. I.
57	207683	KMBS	Ga. s.	Magnet.....	76	52	95.3	14.9	7.5	1910	Bayonne, N. J.
58	207423	KMBT	Ga. s.	Mahana.....	28	24	55.4	13.4	5.6	1910	Nyack, N. Y.
59	230693	KMBU	El. s.	Mahdeo.....	29	19	47.5	15.1	6.3	1931	Boston, Mass.
60	207255		Ga. s.	Mahelaudor.....	38	21	53.0	15.3	3.9	1910	Marco, Fla.
61	233123		Ga. s.	Mahero.....	16	15	47.9	11.6	7.0	1933	Wilmington, Del.
62	206345		Ga. s.	Mah-Pe.....	18	17	48.6	11.5	4.8	1909	Terminal Island, Calif.

¹ Formerly ga. y. Miss Gloucester.

² Formerly ga. y. A. C. F. No. 4.

³ Formerly ga. y. ^a Chickadee. ^b Marianne. ^c Ronle.

⁴ Formerly ^a ga. y. Hilda. ^b ol. y. Husser 3rd. ^c ol. y. Pawnee.

⁵ Formerly ^d ol. y. Yagabonda. ^e ol. y. Amphitrite. ^f ol. y. Magrove III.

⁶ Formerly ga. y. Restless.

⁷ Formerly ga. y. Au Revolv.

⁸ Formerly ga. s. ^a Luneta. ^b June.

⁹ Formerly ga. y. Tide.

¹⁰ Formerly ga. y. ^a Balkim. ^b Nereus 11.

Line No.	Service	Horsepower	Name of owner	Home port	Address of owner
1	3	680	Maurice McMicken.....	Seattle, Wash.....	Colman Building.
2	1	35	Stephen E. Comstock.....	Rochester, N. Y.....	615 Mason Street, Newark, N. J.
3	2	120	Alex Gunderson.....	New York N. Y.....	1719 Fifty-second Street (B).
4	3	100	M. L. Marius.....	New Haven, Conn.....	142 Columbia Boulevard.
5	2	200	Louis R. Buckbee.....	Perth Amboy, N. J.....	Shore Acres, Little Silver, N. J.
6	2	80	Harry R. Tralner.....	Boston, Mass.....	740 Washington Street, Brookline, Mass.
7	14	6 600	Bona Allen, Jr.....	Savannah, Ga.....	Bufoed, Ga.
8	3	50	R. F. Jacobus.....	New York, N. Y.....	Ridgefield, N. J.
9	1	50	Francis J. Machemer.....	Seattle, Wash.....	215 North Commercial Street, Bellingham, Wash.
10	2	700	Frank Abbott.....	Philadelphia, Pa.....	Allentown, Pa.
11	1	20	Gordon Whitney.....	Seattle, Wash.....	1616 North Forty-ninth Street.
12	1	100	Lloyd R. Fast.....	Detroit, Mich.....	755 South Bedford Avenue, Grosse Pointe, Mich.
13	1	18	A. Partridge.....	Seattle, Wash.....	4703 First Avenue NW.
14	2	40	Harvey D. Cowes.....	Albany, N. Y.....	Troy, N. Y.
15	1	200	Lynn M. Burrows.....	Rochester, N. Y.....	Albion, N. Y.
16	6	6 285	Edward H. Morris.....	New York, N. Y.....	34 North Moore Street.
17	1	160	Bertrand H. Perry.....do.....	355 Riverside Drive.
18	2	40	Lucile O. Bonert.....do.....	478 Fortieth Street (B).
19	1	45	Frank H. Anderson.....	New Haven, Conn.....	20 South Water Street.
20	1	6 240	W. O. Carnegie.....	Fernandina, Fla.....	Jensen, Fla.
21	4	150	Amedeo Obiel.....	Norfolk, Va.....	Drivers, Va.
22	3	700	Nathaniel F. Ayer.....	Boston, Mass.....	77 Franklin Street.
23	2	6 70	Harry McKinney.....	Los Angeles, Calif.....	2303 Budlong Avenue.
24	2	6 200	Seton I. Miller.....do.....	3637 Lowry Road, Hollywood, Calif.
25	2	400	O. C. Coolbaugh.....	Philadelphia, Pa.....	Germantown, Pa.
26	1	360	De Courcy L. Hard.....	New York, N. Y.....	303 Seventh Avenue.
27	2	200	Henry C. Grebe.....	Chicago, Ill.....	400 North Michigan Avenue.
28	1	80	J. D. Spelger.....	Seattle, Wash.....	3207 Twenty-third Avenue West.
29	1	550	Arthur Smadbeck.....	New York, N. Y.....	12 East Eighty-seventh Street.
30	8	400	Stephen L. H. Slocum.....	Washington, D. C.....	2201 R Street NW.
31	1	100	C. D. Peoples.....	Memphis, Tenn.....	145 Madison Avenue.
32	0	1,000	William A. Fisher.....	Detroit, Mich.....	General Motors Building.
33	2	290	P. J. McMahon & Sons (La.).....	New Orleans, La.....	4900 Canal Street.
34	2	200	George J. Stoner.....	Hartford, Conn.....	125 Pearl Street.
35	3	175	Umfreville Navigation & Construction Co. (Fla.).....	Philadelphia, Pa.....	1901 Walnut Street.
36	2	100	Marguerite Park.....	New York, N. Y.....	489 Tenth Street (B).
37	2	260	Charles W. Herrick.....	Boston, Mass.....	41 Holland Road, Melrose, Mass.
38	1	40	Zenas W. Hills.....	Providence, R. I.....	Cranston, R. I.
39	35	6 1,500	Mary Louise Curtis Bok.....	Philadelphia, Pa.....	Merion Station, Pa.
40	5	150	G. H. S. Rowe.....	New York, N. Y.....	Fishkill, N. Y.
41	3	125	Fred W. Jackman.....	Los Angeles, Calif.....	527 North Hillcrest Road, Beverly Hills, Calif.
42	1	225	W. O. Kelly.....	Mobile, Ala.....	c/o Waterman S. S. Corporation.
43	2	300	Norman Phillip Gels.....	Bridgeport, Conn.....	Indian Head Road, Riverside, Conn.
44	1	6 20	Reginald Neelands.....	Los Angeles, Calif.....	2008 South Hobart Boulevard.
45	2	360	E. H. R. Green.....	New York, N. Y.....	111 Broadway.
46	1	50	James A. Tannahill.....	Seattle, Wash.....	341 Emerson Avenue, Hoquiam, Wash.
47	1	250	W. Elliott Judge.....	San Francisco, Calif.....	24 California Street.
48	1	6 300	Merpole Corporation (Calif.).....	Los Angeles, Calif.....	756 South Spring Street.
49	1	400	James O. McCue.....	Bridgeport, Conn.....	781 Shippan Avenue, Stamford, Conn.
50	1	40	R. L. Thorsdale.....	Seattle, Wash.....	6627 Admiral Way.
51	1	150	George Vank.....	Baltimore, Md.....	115 South Culvert Street.
52	1	37	A. J. Dow.....	Galveston, Tex.....	2115 Avenue C.
53	1	40	Frederick M. E. Schaefer.....	New York, N. Y.....	10 Leonard Avenue, Larchmont, N. Y.
54	1	50	A. P. Little.....	Seattle, Wash.....	1115 Northlake.
55	10	600	DeWitt Page.....	Hartford, Conn.....	80 Grove Street, Bristol, Conn.
56	3	6 80	John B. Shelton.....	New York, N. Y.....	Rye, N. Y.
57	5	400	Charles T. Aldrich.....	Providence, R. I.....	230 Hope Street.
58	1	6 35	Louis A. Vandyk.....	New York, N. Y.....	109 Belvedere Drive, Yonkers, N. Y.
59	1	25	Alex. W. Moffat.....	Boston, Mass.....	Brookline, Mass.
60	3	70	Charles Coryell.....	Miami, Fla.....	Miami Beach, Fla.
61	2	30	Helon Hall Corbett.....	Seattle, Wash.....	2010 East Gaier Street.
62	1	6 30	L. I. Scott.....	San Francisco, Calif.....	200 Sansome Street.

13 Formerly ga. y. Zoa II.
 14 Formerly ga. y. Migrator.
 15 Formerly ga. y. Lorin Doone.
 16 Formerly ga. y. Helena II.
 17 Formerly ga. y. D'Artagnan.
 18 Formerly ga. y. Seven Seas.
 19 Formerly ga. y. Kelpie II.
 20 Formerly ga. y. Kennesaw.

11 Formerly (a sch. y. Tidal Wave.
 12 Formerly (b ga. y. Verna L. Stites.
 13 Formerly ga. y. Bettina III.
 14 Formerly ga. y. D'Artagnan.
 15 Formerly ga. y. Seven Seas.
 16 Formerly ga. y. Kelpie II.
 17 Formerly ga. y. Kennesaw.

Line No.	Official No.	Signal and radio-call letters	Rig	Name of yacht	Tonnage		Register dimensions			When built	Where built
					Gross	Net	Length	Breadth	Depth		
MOTOR YACHTS—											
Continued											
							<i>Feet</i>	<i>Feet</i>	<i>Feet</i>		
1	227761	Ga. s.	¹ Malcaway.....	90	61	91.5	15.0	9.3	1928	Nyack, N. Y.....
2	227774	Ga. s.	Malcaway.....	30	24	51.8	12.0	5.9	1928	Wilmington, Del.....
3	223202	Ga. s.	Malden Depreshun.....	20	19	36.4	10.0	1.9	1933	Mendota, Minn.....
4	223886	Ga. s.	Maldie.....	18	15	41.7	10.7	4.1	1914	Norfolk, Va.....
5	211133	Ga. s.	⁴ Mald Marian.....	30	20	57.7	13.2	6.7	1911	Port Clinton, Ohio.....
6	226749	Ga. s.	Mald Marian II.....	59	42	77.1	15.0	7.0	1927	Chicago, Ill.....
7	215313	Ga. s.	Malko.....	18	13	42.4	12.0	5.5	1917	Boston, Mass.....
8	224157	Ga. s.	Maintenon.....	23	16	49.7	10.5	6.1	1924	Morris Heights, N. Y.....
9	229036	Ga. s.	⁸ Ma-Ja.....	29	23	51.8	12.0	5.9	1929	Wilmington, Del.....
10	232997	WQFR	Ga. s.	Makan-Angin.....⊙	13	11	37.3	9.8	5.0	1931	Terminal Island, Calif.....
11	226681	Ga. s.	Mala.....	36	24	54.4	15.0	4.9	1927	Dorchester, N. J.....
12	224679	Ga. s.	Malabar VI.....	16	12	43.9	12.0	6.7	1925	East Boothbay, Me.....
13	225373	Ga. s.	Malabar VII.....	17	9	45.8	12.4	7.0	1926	Boothbay Harbor, Me.....
14	226453	Ga. s.	Malabar VIII.....	19	15	48.0	12.8	7.8	1927	East Boothbay, Me.....
15	226444	Ga. s.	Malabar X.....	24	20	52.3	14.3	7.6	1930	do.....
16	227561	Ga. s.	⁶ Malacca.....	26	17	47.9	11.9	5.5	1928	Quincy, Mass.....
17	228026	WQBU	Ol. s.	¹ MALAINA.....⊙	367	243	133.2	30.0	14.6	1928	Lussapiccolo, Italy.....
18	211428	Ga. s.	Malaspina.....	22	15	51.0	12.0	4.0	1913	Flr, Wash.....
19	225799	WQBN	Ol. s.	Mallbu.....⊙	131	89	92.4	19.6	10.2	1926	Seattle, Wash.....
20	230737	Ga. s.	Mallah II.....	20	17	40.2	12.0	5.4	1931	Freeport, N. Y.....
21	216931	Ga. s.	Mallard.....	16	14	41.5	9.1	4.0	1914	Grafton, Ill.....
22	230552	Ga. s.	Mallard.....	13	8	38.2	12.0	4.8	1914	East Boothbay, Me.....
23	227534	Ga. s.	⁹ Maloha.....	67	45	72.7	14.1	7.5	1928	New York, N. Y.....
24	208700	Ga. s.	Malolo.....	15	10	46.0	10.2	3.4	1911	Ballard, Wash.....
25	224582	KMBV	Ga. s.	¹⁰ Malolo.....	18	12	48.5	10.5	5.2	1925	City Island, N. Y.....
26	230658	Ga. s.	Malolo.....	21	18	41.8	14.0	6.0	1931	Fairhaven, Mass.....
27	227420	Ga. s.	Mamie B.....	17	8	42.6	12.8	4.3	1928	Morehead City, N. C.....
28	228306	Ol. s.	Mamie O.....	228	130	115.0	20.6	11.2	1923	Detroit, Mich.....
29	214261	WCFE	Ga. s.	Mammy.....	42	34	55.6	18.8	5.7	1916	Washington, N. C.....
30	223900	Ga. s.	Manana.....	30	17	56.3	15.6	7.2	1924	South Portland, Me.....
31	226508	Ga. s.	¹¹ Manana.....	8	6	42.0	10.5	3.6	1927	Key West, Fla.....
32	229900	Ga. s.	Manana.....	22	15	43.8	13.0	5.4	1930	New Smyrna, Fla.....
33	233021	Ol. s.	Manana.....	75	51	90.2	19.8	10.6	1934	Bolomons, Md.....
34	227768	Ga. s.	Manchouoch II.....	19	13	50.6	11.2	6.5	1928	Bremen, Germany.....
35	228776	Ga. s.	Mandarin.....	17	15	43.7	13.0	6.0	1929	Fairhaven, Mass.....
36	231612	WIFQ	Ga. s.	Mandoo.....⊙	27	25	52.9	14.6	8.2	1932	Boston, Mass.....
37	212385	Ga. s.	Manghosteen.....	20	11	64.5	8.9	4.9	1914	do.....
38	231284	WIFI	Ga. s.	¹² Manuira.....	30	28	51.1	15.0	9.4	1928	Long Beach, Calif.....
39	226048	KMBW	Ga. s.	Manursing.....	103	81	86.3	15.6	7.1	1926	Orilla, Ontario, Canada.....
40	226557	KMST	Ga. s.	MANXMAN.....	112	77	96.0	20.0	15.0	1927	Bristol, R. I.....
41	201213	Ga. s.	Manzanita.....	8	7	28.5	11.8	3.7	1904	Tacoma, Wash.....
42	233108	Ga. s.	Maple Leaf.....	10	8	33.5	12.1	4.0	1933	Bloxli, Miss.....
43	209854	Ga. s.	Mapuna.....	17	12	46.0	11.5	5.0	1912	Los Angeles, Calif.....
44	205357	Ga. s.	Maquolt.....	16	15	43.4	11.2	4.4	1908	Muskegon, Mich.....
45	222090	KLQQ	Ga. s.	Maradon.....	59	44	86.1	14.8	6.3	1922	Stamford, Conn.....
46	227653	Ga. s.	Marandor.....	21	14	42.6	11.1	5.3	1928	Beach Haven, N. J.....
47
48	227906	Ol. s.	Maraval.....	57	40	67.5	16.6	7.7	1928	Thomaston, Me.....
49	229575	Ga. s.	Marbo.....	52	41	73.0	14.0	5.8	1930	Chicago, Ill.....
50	227301	Ga. s.	Marbo III.....	20	17	44.6	10.7	5.2	1928	Port Clinton, Ohio.....
51	211742	Ol. s.	¹³ Marcheta.....	116	78	102.1	18.0	10.2	1913	do.....
52	93083	KMBX	Ga. s.	Marchibness.....	31	27	54.0	15.6	6.0	1900	Bristol, R. I.....
53	225687	Ga. s.	Marcla.....	10	13	62.6	9.0	5.5	1914	Trenton, Mich.....
54	230445	Ga. s.	March.....	21	10	44.8	10.7	5.1	1930	Port Clinton, Ohio.....
55	228439	KMBY	Ga. s.	¹⁷ Marcia Anne.....	29	19	48.5	12.6	6.1	1929	Bayonne, N. J.....
56	205753	Ga. s.	¹⁸ Marcy III.....	16	14	41.5	10.4	4.6	1908	Decatur, Wash.....
57	230461	Ga. s.	Marco.....	28	16	54.9	13.1	5.6	1929	Los Angeles, Calif.....
58	232817	WDFG	Ol. s.	¹⁰ MARELYN.....	119	80	91.1	17.3	10.7	1929	Cowes, England.....
59	212869	Ga. s.	¹⁰ Mareta.....	38	25	64.2	14.6	4.9	1914	Port Clinton, Ohio.....
60	228768	Ga. s.	Mareth.....	21	17	43.8	11.7	5.7	1929	Keyport, N. J.....
61	222094	KMCA	Ga. s.	Margaret.....	24	16	45.1	11.4	5.3	1922	Tacoma, Wash.....
61	224000	Ga. s.	Margaret.....	23	15	45.2	12.0	4.2	1924	Bay Port, Mich.....

¹ Formerly ga. y. Blackbird
² Formerly ga. y. Priscilla.
³ Formerly ga. y. Nereus.
⁴ Formerly U. S. Navy ga. s. 2594.
⁵ Formerly ga. y. Leonor II.
⁶ Formerly ga. y. Grace.
⁷ Formerly ga. y. Solitaire.
⁸ Formerly ol. y. Illyria.
⁹ Formerly ga. y. Sunshine II.

¹⁰ Formerly ga. y. Milky Way.
¹¹ Formerly ga. y. Mald.
¹² Formerly ga. y. Tsarita.
¹³ Formerly ga. s. Key West Pilot.
¹⁴ Formerly Canadian ga. y. Highlander.
¹⁵ Formerly ga. y. Katoura.
¹⁶ Formerly slp. y. Blackshear.
¹⁷ Formerly slp. y. Aetemis.

Line No.	Crew	Horsepower	Name of owner	Home port	Address of owner
1	6	700	Edmund L. Dolan	Boston, Mass.	60 Congress Street.
2	2	200	William G. Brown, jr.	Gloucester, Mass.	10 Hovoy Street.
3	1	40	O. D. Zesbaugh	Minneapolis, Minn.	906 East Minnehaha Parkway.
4	1	40	J. W. Power	Seattle, Wash.	202 Railroad Avenue, South.
5	3	40	John R. Rejoplag	Detroit, Mich.	4235 Fullerton Avenue.
6	4	400	O. C. Wainingham	do.	General Motors Building.
7	1	35	William Brass Lloyd	Chicago, Ill.	30 North Dearborn Street.
8	2	300	Herreshoff Manufacturing Co. (R. I.)	Providence, R. I.	20 Burnside Street, Bristol, R. I.
9	2	175	John M. Rutherford	Miami, Fla.	325 Seaspray Avenue, Palm Beach, Fla.
10	1	6 110	B. H. Crocheron	San Francisco, Calif.	1551 Hawthorne Terrace, Berkeley, Calif.
11	2	200	J. Laird Schober	Philadelphia, Pa.	7024 Chew Street.
12	1	20	Charles S. Davis	Chicago, Ill.	310 South Michigan Avenue.
13	2	6 40	Conrad Troll	Los Angeles, Calif.	1400 Circle Drive, San Marino, Calif.
14	2	6 40	Chandler P. Ward	Los Angeles, Calif.	1355 Circle Drive, San Marino, Calif.
15	2	35	John P. Wilson	Grand Haven, Mich.	140 South Dearborn Street, Chicago, Ill.
16	2	300	Albert K. Comins	Belfast, Me.	407 Highland Avenue, Winchester, Mass.
17	20	300	George M. Moffett	New York, N. Y.	17 Battery Place.
18	1	18	Franklin Ood	Seattle, Wash.	Mount Vernon, Wash.
19	7	240	Rhoda R. Adamson	Los Angeles, Calif.	355 South Mulford Road.
20	1	150	Fred W. Hatlam	New York, N. Y.	409 Wash Street.
21	1	30	W. L. Baggettman	St. Louis, Mo.	3720 Napoleon Avenue.
22	2	24	Maumus F. Claverie	New Orleans, La.	1835 Empire State Building.
23	3	120	Groves Holding Co. (N. Y.)	New York, N. Y.	Central Building.
24	1	28	James M. Ballard	Seattle, Wash.	62 Vanderbilt Avenue.
25	2	180	George G. Milne	New York, N. Y.	47 Barberry Hill.
26	1	80	Frederick T. Moses	Providence, R. I.	Raleigh, N. C.
27	1	80	A. H. Byrum	Beaufort, N. C.	512 Union Trust Building.
28	10	360	Robert Oakman	Detroit, Mich.	c/o Yacht Mammy, Newport News, Va.
29	1	40	Edmund Beard	Newport News, Va.	162 East Sixty-sixth Street.
30	1	40	Chester Bowles	New York, N. Y.	936 United Street.
31	2	6 145	Emerito G. Mora	Key West, Fla.	Box 5037.
32	1	100	Holles School (Fla.)	Jacksonville, Fla.	416 Parker Street, Newark, N. J.
33	6	100	Roger Young	New York, N. Y.	253 Broadway.
34	1	580	Clarence H. Mackay	do.	17 Stratford Road, Melrose, Mass.
35	1	25	George N. Maguire	Boston, Mass.	403 St. Ronan Street.
36	1	30	D. Spencer Berger	New Haven, Conn.	Beats Building.
37	2	400	W. Cameron Forbes	Boston, Mass.	3187 Diamond Head Road.
38	2	6 40	Harold G. Dillingham	Honolulu, T. H.	Hono, Nev.
39	4	700	Raymond T. Baker	New York, N. Y.	70 Pine Street.
40	14	50	Edward W. Clucas	do.	740 Thirty-ninth Avenue.
41	1	20	Augustus Pollack	Seattle, Wash.	Blox, Miss.
42	3	30	John F. Hyde	Gulfport, Miss.	2267 Chiselhurst Drive.
43	2	30	William Rhodes Hervey, jr.	Los Angeles, Calif.	Camden, N. J.
44	2	60	Oscar B. Redrow	Philadelphia, Pa.	475 Ashland Avenue.
45	5	6 400	Arthur G. Sherman	Detroit, Mich.	337 Chester Avenue, Moorestown, N. J.
46	1	130	H. C. Middleton	Philadelphia, Pa.	25 Huntington Avenue.
47					1246 West Seventieth Street.
48	3	60	New England Greenfell Association (Mass.)	Boston, Mass.	Grand Rapids, Mich.
49	4	360	Robert G. Hascall	Cleveland, Ohio.	Riverton, N. J.
50	1	150	B. F. Konyon	Grand Haven, Mich.	c/o Post Publishing Co., West Palm Beach, Fla.
51	7	6 400	R. M. Hollingshead	Philadelphia, Pa.	Southern Building.
52	3	6 40	D. H. Conkling	Miami, Fla.	Conestoga Road, Wayne, Pa.
53	1	300	Ernest L. Smith	Washington, D. C.	New Britain, Conn.
54	1	175	Leslie C. Robertson (Pa.)	Philadelphia, Pa.	Seattle, Wash.
55	2	250	Frank E. Rockliffe, jr.	Hartford, Conn.	Fifth Street Landing, San Pedro, Calif.
56	1	40	Marion R. Cummings	Seattle, Wash.	29 Broadway.
57	2	175	Matt J. Walsh	Los Angeles, Calif.	Foot Margaret Street.
58	3	300	Humphrey W. Chadbourne	New York, N. Y.	364 Broadway.
59	4	200	Thompson Fish Co. (Fla.)	Key West, Fla.	Securities Building.
60	1	250	Percy T. Cuthbert	New York, N. Y.	13 Davis Road Golfside, Saginaw, Mich.
61	3	200	George B. Talbot	Port Huron, Mich.	

14 Formerly ga. y. {a Florence Maul.
 {b C. C. III.
 {c Sasqua.
 15 Formerly ga. y. {a Maradon.
 {c Jamaroy.
 {d Carrousel.
 {a Aeldgytha.
 16 Formerly ga. y. {b Swastika.
 {c Centaur.

11 Formerly ga. y. Cataga.
 13 Formerly st. s. Octoo.
 12 Formerly Spanish of. y. Hellus.
 10 Formerly ga. y. {a Zumbrota.
 {b U. S. N. Zumbrota.
 {c Zumbrota.

Line No.	Official No.	Signal and radio-call letters	Rig	Name of yacht	Tonnage		Register dimensions			When built	Where built
					Gross	Net	Length	Breadth	Depth		
MOTOR YACHTS—											
Continued											
1	229916	Ol. s.	Margaret.....	33	19	48.4	16.1	6.3	1930	Nantucket, Mass.
2	230510	Ga. s.	Margaret.....	17	14	44.9	10.8	5.2	Kingston, Mass.
3	230998	Ga. s.	Margaret.....	22	15	56.3	11.6	5.8	1931	Brooklyn, N. Y.
4	231387	Ga. s.	Margaret.....	22	15	56.3	11.6	5.8	1931do.....
5	222134	Ga. s.	Margaret II.....	53	36	66.7	15.0	6.7	1922	New York, N. Y.
6	231990	Ol. s.	Margaret II.....	48	39	58.5	13.1	7.2	1932	River Rouge, Mich.
7	214191	Ga. s.	Margaret B.....	18	15	38.3	12.3	4.9	1910	Philadelphia, Pa.
8	227710	Ga. s.	Margaret B.....	19	15	45.0	10.5	5.0	1928	Wilmington, Del.
9	224755	Ga. s.	Margaret F. II.....	44	30	68.4	12.5	6.8	1925	Morris Heights, N. Y.
10	227290	Ga. s.	Margaret F. III.....	125	85	102.8	16.6	8.4	1928	City Island, N. Y.
11	210327	Ga. s.	Margaret M.....	20	13	43.6	11.0	4.4	1909	Port Clinton, Ohio.
12	230684	Ga. s.	Margaret Bell.....	58	34	54.7	12.6	3.7	1930	Chicago, Ill.
13	210401	Ga. s.	Margaret Emille.....	17	10	50.0	17.4	3.8	1912	Blox, Miss.
14	225678	Ga. s.	Margelou.....	103	70	96.0	17.4	7.9	1926	Boston, Mass.
15	227805	Ga. s.	Margeo.....	31	21	53.0	13.0	6.4	1923	Bayonne, N. J.
16	225918	Ga. s.	Margo.....	19	9	43.2	11.5	4.7	1924	Carlsbad, N. J.
17	223016	Ga. s.	Margretan.....	15	13	43.6	12.6	4.0	1923	Hay Head, N. J.
18	224952	Ol. s.	Marguerite.....	18	12	47.5	10.5	5.0	1869	Baltimore, Md.
19	231724	Ol. s.	Marguerite.....	13	9	29.6	9.3	4.9	1932	Seattle, Wash.
20	206483	Ga. s.	Mariada.....	24	14	61.0	13.6	5.2	1900	Bridgeton, N. J.
21	218327	KMLK	Ga. s.	Maria Dolores.....	52	27	78.8	13.8	8.0	1919	Seattle, Wash.
22	224956	Ga. s.	Marlan.....	9	8	30.6	8.6	4.7	1925	Seattle, Wash.
23	227791	Ga. s.	Marlan II.....	17	15	39.5	11.5	6.7	1928do.....
24	231099	Ga. s.	Marlan K. II.....	20	17	38.1	12.1	5.8	1931	Haeh Huyen, N. J.
25	226591	Ga. s.	Marlan II.....	30	24	51.8	12.0	5.9	1929	Wilmington, Del.
26	224764	Ga. s.	Mariann.....	20	14	50.5	12.0	7.5	1925	Ithaca, Me.
27	225122	Ga. s.	Maribel.....	77	65	66.8	16.3	6.2	1925	New York, N. Y.
28	226607	KMOE	Ga. s.	Marldome.....	32	27	46.0	15.4	3.3	1927	Fort Pierce, Fla.
29	230682	Ga. s.	Marldor.....	25	20	47.6	10.9	6.0	1931	Jacksonville, Fla.
30	42455	Ga. s.	Marla.....	19	13	55.1	12.0	5.0	1892	Bath, Me.
31	220157	Ga. s.	Marie B II.....	19	16	47.8	11.2	5.6	1910	Wareham, Mass.
32	227470	Ga. s.	Marie J.....	16	14	39.6	11.5	4.6	1928	Seattle, Wash.
33	226545	Ga. s.	Marie S.....	21	14	46.0	11.2	5.1	1930	Claason Point, N. Y.
34	222634	KMUD	Ga. s.	Marlette (composite).....	128	87	84.9	20.4	10.0	1922	Bristol, R. I.
35	225711	Ga. s.	Marlette.....	17	10	44.6	12.0	6.8	1926	Mystic, Conn.
36	207608	Ga. s.	Marlgold.....	22	19	52.4	13.5	7.1	1910	Boston, Mass.
37	212510	KMOF	Ga. s.	Marilda.....	49	39	79.0	16.1	3.7	1914	Greenport, N. Y.
38	225713	KMTO	Ga. s.	Marilee.....	24	21	48.0	14.3	8.7	1926	Bristol, R. I.
39	221544	Ga. s.	Marlene II.....	19	13	43.6	12.0	5.4	1915	Norwalk, Conn.
40	225225	Ga. s.	Marilyn.....	23	17	50.1	14.2	6.6	1925	East Boothbay, Me.
41	227605	Ga. s.	Marilyn.....	22	15	47.4	12.0	5.5	1928	East Greenwich, R. I.
42	228441	Ga. s.	Marilyn.....	44	30	63.2	13.0	6.1	1929	Seattle, Wash.
43	221291	Ga. s.	Marlner.....	57	34	83.1	14.2	6.6	1920	Niponset, Mass.
44	222503	Ol. s.	Marlner.....	44	24	93.0	23.8	11.0	1922	Essex, Mass.
45	224073	Ga. s.	Marlner.....	29	24	58.2	12.5	5.4	1913	Bay City, Mich.
46	226691	Ga. s.	Marlnera.....	19	13	47.0	11.6	5.2	1927	Bayonne, N. J.
47	225548	Ga. s.	Marinette II.....	49	33	73.9	15.0	6.6	1926	New York, N. Y.
48	206110	Ga. s.	Marlon.....	15	10	50.0	10.5	9.0	1906	Pensacola, Fla.
49	225227	KMSJ	Ga. s.	Marlon.....	119	100	84.8	18.0	0.2	1925	Cumden, N. J.
50	214320	KMCG	Ga. s.	Marlon II.....	85	72	95.6	17.5	9.0	1916	Stamford, Conn.
51	224976	Ga. s.	Marlon II.....	27	18	47.8	11.0	6.2	1925	Niponset, Mass.
52	228429	Ga. s.	Marlon A.....	24	16	52.6	11.5	4.3	1929	Vegesack, Germany
53	220090	Ga. s.	Marlpeg.....	21	14	58.2	9.5	5.6	1920	New York, N. Y.
54	228063	KMOH	Ol. s.	Marlposa.....	134	111	90.2	20.0	6.4	1928	Camden, N. J.
55	224848	Ga. s.	Marjac.....	29	20	50.1	13.1	5.5	1925	Sandusky, Ohio.
56	213977	KMCJ	Ga. s.	Marjee.....	22	20	51.8	14.4	8.6	1916	Bristol, R. I.
57	214994	Ga. s.	Marjello.....	37	20	61.5	14.7	4.5	1917	Bay City, Mich.

¹ Formerly *a* Herclo.

² *b* Lady Joyce II.

³ Formerly schooner Dorothy Hillzhelm.

⁴ Formerly ga. y. Edaniena IV.

⁵ Formerly ga. y. Gracia.

⁶ Formerly ga. y. Wave.

⁷ Formerly ga. y. Helen.

⁸ Formerly ga. y. *a* Sueja.

⁹ *b* Seyelyn.

¹⁰ Formerly ga. y. Orvista II.

¹¹ Formerly ga. y. Diamond W.

¹² *a* Conowingo.

¹³ Formerly ga. y. *b* Damfino II.

¹⁴ Formerly ga. y. Momej.

¹⁵ Formerly ga. y. Vega IV.

¹⁶ Formerly ga. y. Ensign II.

¹⁷ Formerly ga. y. Andante.

¹⁸ Formerly ga. y. *a* Thalla.

¹⁹ *b* Yowana.

Line No	Crew	Horsepower	Name of owner	Home port	Address of owner
1	2	70	Fairbanks, Morse & Co. (Ill.)	Boston, Mass.	178 Atlantic Avenue.
2	1	60	William H. Wheeler II	do.	Cambridge, Mass.
3	2	1,040	Charles H. Hasselbaum	Providence, R. I.	190 Wendell Street.
4	3	1,200	George H. Wilcox	New York, N. Y.	45 Clinton Street, Newark, N. J.
5	4	300	Alonzo Roberson	Cape Vincent, N. Y.	30 Front Street, Binghamton, N. Y.
6	1	170	Harry H. Bennett	Detroit, Mich.	R. F. D. 2, Ann Arbor, Mich.
7	1	200	William McKinney	Wilmington, Del.	R. F. D. No. 1, "The Cliffs," Shipley Road.
8	2	65	F. J. Coe	Buffalo, N. Y.	331 Buffalo Avenue, Niagara Falls, N. Y.
9	2	600	Norman A. Perry	New York, N. Y.	48 Monument Place, Indianapolis, Ind.
10	6	1,000	Lawrence P. Fisher	Detroit, Mich.	Whittier Apartments, 461 Burns Street.
11	1	25	George H. Martz	do.	New Baltimore, Mich.
12	2	21	Stephen R. Holmes	Chicago, Ill.	c/o Dr. Harry Lotz, Joliet, Ill.
13	2	16	Katharine P. Reynolds	do.	22 West Monroe Street.
14	7	600	Bernard W. Doyle	Boston, Mass.	245 Lindell Avenue, Leominster, Mass.
15	2	95	R. B. Marshall	Baltimore, Md.	Royal Oak, Md.
16	2	120	Mrs. J. W. Few	Tampa, Fla.	Bellevue Baltimore Hotel, Bellair, Fla.
17	1	46	Richard S. Doyle	Washington, D. C.	906 Southern Building.
18	2	39	Elsie Runge	Baltimore, Md.	500 South Conkling Street.
19	1	35	A. G. Von Normann	Seattle, Wash.	910 Twentieth Avenue.
20	3	20	Albarus Phillips	Cambridge, Md.	
21	2	b 350	Clifford Mooers	Seattle, Wash.	805 Arcello Building.
22	1	35	L. A. Weichbroit	Seattle, Wash.	2816 Tenth Avenue North.
23	1	65	G. W. Willey	do.	c/o Metropolitan National Bank.
24	1	106	W. C. Keeler	Philadelphia, Pa.	421 Cooper Street, Beverly, N. J.
25	2	350	Allan H. Joslin	Tampa, Fla.	Naples, Fla.
26	1	20	Morris F. La Croix	Salem, Mass.	136 Beach Bluff Avenue, Swampscott, Mass.
27	2	200	Bessie Bralove	Washington, D. C.	1612 Taylor Street.
28	2	80	Arnold W. Melners	New York, N. Y.	65 East Van Ness Avenue, Rutherford, N. J.
29	2	400	Dwight W. Ellis	New London, Conn.	Monson, Mass.
30	1	50	H. F. Spencer	Newport News, Va.	1104 Hampton Avenue.
31	1	60	Julius F. Brenzinger	Bridgeport, Conn.	474 Old Post Road, Fairfield, Conn.
32	1	85	Ruth B. Cass	Seattle, Wash.	Longview, Wash.
33	2	300	William Schlemm	New York, N. Y.	435 Bergenline Avenue, Union City, N. J.
34	6	b 160	Jacob F. Brown	Boston, Mass.	273 Summer Street.
35	2	80	do.	do.	do.
36	2	40	William W. Nichols	do.	525 Union Street, Lynn, Mass.
37	4	70	Glenn H. Todd	New York, N. Y.	424 One hundred and fifth-ninth Street, Flushing, L. I., N. Y.
38	1	60	Nora B. Cudahy, estate of	New Bedford, Mass.	Water Street, Marlon, Mass.
39	1	80	Raymond F. Porter	Philadelphia, Pa.	344 Llandrillo Road, Bala-Cynwyd, Pa.
40	2	35	James B. Jowett	New Bedford, Mass.	Woods Hole, Mass.
41	2	100	Frank W. Balcomb	Salem, Mass.	Proctor's Crossing, Peabody, Mass.
42	1	350	J. C. Howles	Seattle, Wash.	2540 Shoreland Drive.
43	4	450	Joseph M. Redinger	Providence, R. I.	Wood Lake Farm, Johnston, R. I.
44	5	b 120	Bertha Morrison	Los Angeles, Calif.	414 West Colorado Street, Pasadena, Calif.
45	1	60	William S. Gubelman	New York, N. Y.	7201 Fourth Avenue (B).
46	2	88	L. P. Hammond	Bridgeport, Conn.	Westport, Conn.
47	3	600	C. D. Beckwith	New York, N. Y.	Davenport Neck, New Rochelle, N. Y.
48	1	27	Gus J. Dekle	Tampa, Fla.	Perry, Fla.
49	5	300	Robert P. Hooper	Philadelphia, Pa.	Northeast Corner Juniper and Cherry Streets.
50	6	250	Fyle's Shipyard (N. Y.)	New York, N. Y.	Glenwood Landing, L. I., N. Y.
51	2	470	C. H. Bliss	Milwaukee, Wis.	Kenosha, Wis.
52	3	220	J. H. Adanson	New York, N. Y.	105 West Fortleth Street.
53	2	400	Joseph D. Gray	do.	59 Sherman Street, New York, N. Y.
54	7	400	Frank M. Gould	do.	165 Broadway.
55	1	130	Frank V. Busch	Chicago, Ill.	R. R. 2, Johnson Road, Michigan City, Ind.
56	2	20	Edward W. Goss	New London, Conn.	126 Prospect Street, Waterbury, Conn.
57	4	80	H. M. Coale	Philadelphia, Pa.	Ardmore, Pa.

a Aurora.
 b U. S. S. S. P. 400.
 c Claribel.
 d El Tejado.
 e Ursula.
 f Formerly ga. y. Naomi II.
 g Skipaki.
 h Formerly ga. y. Whim.
 i Formerly ga. y. Jem.
 j Caretaker.

k Formerly ga. y. Robiotta II.
 l Grace M.
 m Zilph.
 n Formerly ga. s. Iris.
 o Dolly Bowen.
 p Formerly ga. s. Corlew II.
 q Scout.

Line No.	Official No.	Signal and radio-call letters	Rig	Name of yacht	Tonnage		Register dimensions			When built	Where built
					Gross	Net	Length	Breadth	Depth		
MOTOR YACHTS—Continued											
1	233154		Ga. s.	Mar Jim	16	12	44.8	10.7	5.1	1934	Port Clinton, Ohio
2	211483		Ga. s.	Marjo	22	15	43.5	11.0	7.7	1913	Quincy, Mass.
3	222261	KMOK	Ga. s.	Marjoelaire	58	48	59.5	16.6	7.3	1922	Camden, N. J.
4	228419		Ga. s.	Marjorie	73	49	74.0	15.0	7.5	1929	New York, N. Y.
5	229501		Ga. s.	Marjorie III	20	13	43.5	11.2	5.0	1930	Clason Point, N. Y.
6	207773		Ga. s.	Marjorie E.	18	13	44.9	10.4	5.0	1910	Atlantic City, N. J.
7	225300		Ga. s.	Marjorie M.	12	9	37.6	8.4	4.6	1917	Portsmouth, N. H.
8	226323		Ga. s.	Markay	21	19	44.8	10.7	5.1	1929	Port Clinton, Ohio
9	226284		Ga. s.	Marlelay	17	14	43.0	10.5	5.0	1926	Wilmington, Del.
10	222299	KMOL	Ga. s.	Marlen	22	17	52.0	11.0	4.9	1922	Milwaukee, Wis.
11	222299		Ga. s.	Marlen III	108	85	61.7	17.9	9.2	1922	Camden, N. J.
12	226909		Ga. s.	Marlin	22	20	46.1	11.0	5.5	1928	San Francisco, Calif.
13	220405		Ga. s.	Marlin	23	15	49.6	12.4	5.0	1930	Quincy, Mass.
14	233172		Ga. s.	Marlin	14	12	38.0	9.6	4.1	1934	Seattle, Wash.
15	224688		Ga. s.	Marmarie	16	11	45.6	10.0	4.9	1925	New York, N. Y.
16	226521		Ga. s.	Marmolon	22	19	49.7	15.0	5.3	1927	Coconut Grove, Fla.
17	228337		Ga. s.	Marne	14	12	38.0	9.1	4.4	1929	Seattle, Wash.
18	226028	KMOW	Ol. s.	MARNE	254	173	123.7	22.6	10.8	1929	Bay City, Mich.
19	212511	KMON	Ga. s.	Marold	35	24	37.0	12.5	4.5	1914	Port Clinton, Ohio
20	214285		Ga. s.	Marpeda	17	12	49.9	10.1	5.8	1916	Camden, N. J.
21	226962		Ga. s.	Marphi	20	14	41.6	10.5	5.7	1929	Stockton, Calif.
22	230642		Ga. s.	Marquita	24	16	48.7	14.1	4.1	1927	Oakland, Calif.
23	224844		Ga. s.	Marroy	20	14	43.7	11.8	4.6	1925	Watervliet, N. Y.
24	214386		Ga. s.	Maryol	21	17	53.1	10.4	3.9	1916	Salisbury, Md.
25	216884		Ga. s.	Martha	30	28	58.3	16.0	5.9	1907	San Francisco, Calif.
26	221422		Ga. s.	Martha	16	12	37.4	11.1	5.5	1921	Seattle, Wash.
27	226708		Ga. s.	Martha	27	21	53.5	11.4	5.2	1926	Houghton, Wash.
28	229139		Ga. s.	Martha Jane	39	27	41.0	13.0	5.0	1929	New Orleans, La.
29	232626		Ga. s.	Martha Washington	21	16	57.0	10.2	3.7	1923	Moundsville, W. Va.
30	222417		Ga. s.	Marvel	16	13	41.2	11.2	4.9	1922	Dockton, Wash.
31	219338		Ga. s.	Mary	27	18	62.0	12.5	5.0	1919	Milwaukee, Wis.
32	226711		Ga. s.	Mary	18	12	46.8	10.5	5.4	1919	Norfolk, Va.
33	220955		Ga. s.	Mary	23	15	47.9	11.5	6.0	1930	Morris Heights, N. Y.
34	229671		Ga. s.	Mary III	14	12	42.8	9.6	4.9	1923	Watervliet, N. Y.
35	227559		Ga. s.	Mary O.	22	17	43.5	12.5	5.4	1928	Seattle, N. J.
36	224290		Ga. s.	Mary D.	31	21	53.0	13.0	6.4	1924	Bayonne, N. J.
37	225616		Ga. s.	Mary E.	20	14	48.9	11.0	4.7	1926	Wilmington, Del.
38	222779		Ga. s.	Mary E.	19	13	47.0	11.6	5.2	1926	Bayonne, N. J.
39	228357	KMOP	Ga. s.	Mary E. II	29	19	48.5	12.6	6.1	1929	do.
40	226462		Ga. s.	Mary M.	19	18	47.0	11.6	5.2	1927	do.
41	230483	KMNT	Ol. s.	MARY M.	54	29	63.1	15.1	6.0	1930	Hemelingen, Germany
42	222252		Ga. s.	Mary V.	32	25	44.5	13.6	5.5	1922	Keyport, N. J.
43	232483		Ga. s.	Mary-Adda	7	5	28.5	8.6	3.9	1928	Seattle, Wash.
44	228334		Ga. s.	Mary Alice	22	14	45.7	13.6	6.8	1929	Onset, Mass.
45	215850		Ga. s.	Mary Alice II	18	15	47.4	11.0	5.8	1910	Wells, Mich.
46	210659	KMCQ	Ga. s.	Mary Ann	64	43	66.0	16.7	8.1	1912	Camden, N. J.
47	220342		Ga. s.	Mary Ann	38	25	60.8	14.0	5.8	1920	Beaumont, Tex.
48	231769		Ga. s.	Mary Ann	14	12	33.8	9.5	4.6	1932	Tacoma, Wash.
49	232296		Ga. s.	Mary Ann	20	19	43.2	11.5	5.2	1916	Monroe, Fla.
50	228448		Ol. s.	Marybelle	138	94	108.2	17.5	9.0	1929	City Island, N. Y.
51	211124	KMKO	Ga. s.	Marybeth	29	20	56.5	13.3	6.4	1913	Camden, N. J.
52	225990		Ga. s.	Mary Blanche	17	13	53.4	9.2	4.6	1917	Atlantic City, N. J.
53	227899		Ga. s.	Mary Charlotte	23	15	47.7	11.0	5.3	1928	Solley, Md.
54	228887	KLOS	Ga. s.	Mary Jane	20	13	40.2	11.5	5.7	1929	Bayonne, N. J.
55	222083		Ga. s.	Maryellen	34	30	47.4	15.0	5.3	1922	New York, N. Y.
56	226113		Ga. s.	Mary Frances	51	34	60.5	14.2	6.0	1926	Salisbury, Md.
57	228591		Ga. s.	Mary Kay	19	13	42.6	12.0	5.1	1929	Los Angeles, Calif.
58	201285		Ga. s.	MARY LOU	17	14	43.0	14.5	4.1	1904	Port Clinton, Ohio
59	232235		Ga. s.	Mary Lou	21	19	44.8	10.7	6.1	1933	Port Clinton, Ohio
60	229507		Ol. s.	Mary Lou II	59	40	70.7	14.5	6.8	1930	Bay City, Mich.
61	226854		Ga. s.	Mary Louise	17	15	40.0	11.0	4.0	1918	New York, N. Y.
62	228714	KMOR	Ga. s.	Mary Portia	9	8	29.4	11.3	4.5	1933	do.
63	225484	KMCS	Ga. s.	Mary Rose	29	18	55.2	14.2	9.3	1926	Bristol, R. I.
64	229063		Ga. s.	Marymao	60	41	63.4	15.5	7.1	1930	Morhead City, N. C.
65	225205	KMCT	Ga. s.	Marylin	133	104	86.3	20.0	9.6	1925	Neponset, Mass.

1 Formerly ga. y. Gosee.
 a Snug.
 b Rene.
 c Margaret.
 4 Formerly ga. y. a Madge III.
 b Adelew III.
 5 Formerly U. S. Navy ga. s. No. 2740.
 6 Formerly ga. y. a Armlsta.
 b Madge.

7 Formerly ga. y. a Urarco.
 b Nanette.
 8 Formerly ga. y. Pilgrim.
 9 Formerly ga. y. Charmarie.
 10 Formerly ga. y. Little Ale.
 11 Formerly ga. y. a Emma Belle III.
 b Kama.
 12 Formerly U. S. N. ga. y. No. 5439.
 13 Formerly ga. y. Anclote.

Line No.	Crew	Horsepower	Name of owner	Home port	Address of owner
1	1	b 200	Evelyn S. Teetzel	Detroit, Mich.	Box 85, Aigonac, Mich.
2	2	40	Joseph Joachim	New Orleans, La.	5117 Prytanis Street.
3	2	b 74	Joseph E. Block	Cincinnati, Ohio	710 South Crescent Avenue.
4	3	250	O. F. Smith	Norfolk, Va.	304 East Plume Street.
5	1	140	H. R. Hurt	New York, N. Y.	101 Park Avenue.
6	1	12	Gordon R. McCormick	Philadelphia, Pa.	Wilkes-Barre, Pa.
7	2	100	Bertrum C. Coffey, sr.	Seattle, Wash.	4337 Thirteenth Avenue, Northeast.
8	1	200	Hosea D. White	Boston, Mass.	131 State Street.
9	1	100	Fay E. Rickard	Chicago, Ill.	732 Federal Street.
10	2	450	Irying N. Klein	do.	1345 South Halstead Street.
11	7	b 170	W. T. Grant	New York, N. Y.	1441 Broadway.
12	1	b 300	H. J. Thurling	San Francisco, Calif.	2341 North Point Street.
13	2	450	Dorothy H. Rosenstiel	New York, N. Y.	1000 Park Avenue.
14	1	145	David Rodgers	Seattle, Wash.	121 West Prospect Street.
15	2	180	Robert H. McCullough	New York, N. Y.	60 River Street, New Rochelle, N. Y.
16	2	40	Charles Henry Baker, Jr.	Miami, Fla.	3535 East Fairview Avenue, Coconut Grove, Fla.
17	1	200	Sebastian Stuart Fish Co. (Wash.)	Seattle, Wash.	Spokane Street Dock.
18	9	700	Marnell Corporation (Minn.)	Duluth, Minn.	Alworth Building.
19	6	b 600	William B. Leeds	New York, N. Y.	Oyster Bay, L. I., N. Y.
20	1	30	William J. Hermann	St. Louis, Mo.	Ambassador Hotel, Kansas City, Mo.
21	1	200	Phillips S. Finnel	San Francisco, Calif.	111 Montgomery Street.
22	1	b 50	Phillip S. Baker	Toledo, Ohio	700 Seventh Street.
23	2	130	Lillie C. Palmer	Washington, D. C.	2350 Secor Road.
24	1	150	Sylvanus Stokes	Washington, D. C.	2520 Massachusetts Avenue NW.
25	2	b 45	James Cagney	Los Angeles, Calif.	621 North Hillcrest Drive, Beverly Hills, Calif.
26	1	24	D. R. Fisher	Seattle, Wash.	Carb Fisher Flouring Mills.
27	2	100	Frank Manz	do.	4229 East Thirty-third Street.
28	1	300	George M. Cox	New Orleans, La.	R. F. D. 4
29	1	b 60	Catherine Cropan	Pittsburgh, Pa.	1529 Eckert Street.
30	1	70	Wal. or E. Thumber	Seattle, Wash.	654 Jackson Street.
31	2	300	W. J. Crocker	New York, N. Y.	3082 Bainbridge Avenue, Bronx, N. Y.
32	1	100	A. J. Weston	Seattle, Wash.	Olympia, Wash.
33	2	180	Ogden M. Edwards, jr.	Pittsburgh, Pa.	5607 Fifth Avenue.
34	1	150	Horace W. Goldsmith	New York, N. Y.	601 West One hundred and twelfth Street.
35	2	300	Joseph T. Castles	Newark, N. J.	65 Leslie Street.
36	3	80	Pacific American Fisheries (Del.)	Bellingham, Wash.	South Bellingham, Wash.
37	3	130	William B. Matthews	Philadelphia, Pa.	Princeton, N. J.
38	3	b 100	Charles D. Wagner	Los Angeles, Calif.	213 South Arden Boulevard.
39	2	250	William H. Howe	Buffalo, N. Y.	96 Soldiers Place.
40	2	88	Franklin G. Post	New London, Conn.	Myrtle, Conn.
41	4	140	Frédrick L. Parker	do.	91 Court Street, Westfield, Mass.
42	1	50	Morrin L. Alexander	New York, N. Y.	253 West Seventy-second Street.
43	1	10	Paul H. McMillin	Seattle, Wash.	Roche Harbor, Wash.
44	1	100	Norman Ream	Bridgeport, Conn.	Porchuck Road, Greenwich, Conn.
45	1	80	George C. Helder	Washington, D. C.	1241 Monroe Street NW.
46	4	170	J. B. Thompson	Philadelphia, Pa.	Chelsea Hotel, Atlantic City, N. J.
47	1	60	C. M. Dow	Houston, Tex.	Ailam and Walker Streets.
48	1	125	Alfred Carlson	Tacoma, Wash.	4551 Sixth Avenue.
49	2	60	A. D. Zachary, jr.	Tampa, Fla.	General delivery, Sanford, Fla.
50	10	700	Willard E. Ferguson	New York, N. Y.	610 Park Avenue.
51	2	b 225	Alfred J. Hoffman	do.	8851 Fresh Pond Road (B).
52	1	300	Charles K. Smith	Philadelphia, Pa.	3101 Pacific Avenue, Atlantic City, N. J.
53	2	85	J. Walker Thomas	Baltimore, Md.	1228 North Caroline Street.
54	1	125	Edmund C. Wallis	Washington, D. C.	617 Twelfth Street NW.
55	4	250	J. C. McKallip, jr.	Houston, Tex.	Esperon Building.
56	4	265	Marinette Corporation (Fla.)	Miami, Fla.	First National Bank Building.
57	2	b 290	Burr S. Hush	Los Angeles, Calif.	646 North Kilkia Drive.
58	1	125	R. Robinson Duff	Chicago, Ill.	1118 West Thirty-fifth Street.
59	1	300	E. M. Morris	Grand Haven, Mich.	c/o Associates Investment Co., South Bend, Ind.
60	2	500	do.	do.	do.
61	1	30	J. Hildebrand	Seattle, Wash.	6013 Sixth Avenue NE.
62	1	16	Ralph F. Couch	Washington, D. C.	621 Bond Building.
63	3	60	Harold W. Brooks	New York, N. Y.	Southampton, N. Y.
64	3	400	George S. MacDonald	do.	New Rochelle, N. Y.
65	8	250	Frederick Pope	do.	60 Broadway.

¹³ Formerly ga. y. Lesesne II.
¹⁴ Formerly ga. y. Cella M.
¹⁵ Formerly ga. y. fa Pelican.
¹⁶ Formerly ga. y. b Lovey.
¹⁷ Formerly ol. y. Swordfish.
¹⁸ Formerly ga. y. Terrybill II.
¹⁹ Formerly ga. s. Calabash.

²⁰ Formerly ol. y. Colmena.
²¹ Formerly ga. y. Ruffed Grouse.
²² Formerly ga. y. Betty B.
²³ Formerly ga. y. Arcadia.
²⁴ Formerly ol. y. Clarinda.
²⁵ Formerly ga. y. U. S. Navy No. 4410.
²⁶ Formerly ga. y. Bolo.

Line No.	Official No.	Signal and radio-call letters	Rtg	Name of yacht	Tonnage		Register dimensions			When built	Where built
					Gross	Net	Length	Breadth	Depth		
MOTOR YACHTS—											
Continued											
1	231449		(Ga. s.)	Marylu.....	9	8	35.0	8.6	3.9	1932	New Bern, N. C.
2	225738	KFZS	(Ga. s.)	MASCOTTE.....	337	176	129.2	24.1	11.0	1926	Newport News, Va.
3	226455	KMCU	(Ga. s.)	Maskee.....	19	15	40.4	11.3	5.5	1915	Erie, Pa.
4	220726		(Ga. s.)	Masquerader.....	135	118	79.7	21.8	7.0	1920	College Point, N. Y.
5	224296		(Ga. s.)	Mater.....	23	15	48.0	12.2	4.2	1924	Pittsburgh, Pa.
6	203166		(Ga. s.)	Mathilde.....	16	14	46.0	10.5	4.8	1905	Philadelphia, Pa.
7	220900		Ol. s.	Mattakeset.....	22	20	47.0	14.6	5.4	1930	Thomaston, Me.
8	206369		Ol. s.	Maud F.....	40	27	65.8	13.8	5.8	1909	Seattle, Wash.
9	228943		(Ga. s.)	Maude Carlton.....	13	11	33.2	8.2	4.9	1918	Portsmouth, N. H.
10	228579		(Ga. s.)	Maude Elean.....	18	15	38.0	11.3	5.5	1929	Wilmington, Del.
11	230790		(Ga. s.)	Maudos.....	14	13	34.5	9.2	4.3	1931	Tacoma, Wash.
12	222229	KMCV	(Ga. s.)	Mauna Loa II.....	20	13	58.9	10.6	5.3	1922	Boston, Mass.
13	227063		(Ga. s.)	Maureen.....	22	17	44.4	12.8	5.9	1928	Seattle, Wash.
14	229517		(Ga. s.)	Maureen.....	18	12	37.5	10.3	5.1	1930	Keyport, N. J.
15	223799	KMGD	Ol. s.	MAVIAR.....	184	92	113.7	18.7	10.1	1924	Bath, Me.
16	210960	KMCW	(Ga. s.)	Mavlet.....	24	20	51.5	11.2	5.9	1912	Port Chester, N. Y.
17	226858		(Ga. s.)	Mavis.....	27	12	60.8	10.9	4.9	1921	Hamilton, Canada
18	229256		(Ga. s.)	Maxim.....	24	16	52.0	11.3	4.5	1929	Jacksonville, Fla.
19	229722		(Ga. s.)	Maxine.....	23	21	45.3	11.7	5.8	1930	Wilmington, Del.
20	93282		(Ga. s.)	Maxwell.....	19	12	46.5	15.2	6.6	1902	Gloucester, Mass.
21	224698	KMOX	(Ga. s.)	May.....	17	14	43.3	14.6	4.6	1908	Toms River, N. J.
22	214834		(Ga. s.)	May W.....	20	9	48.2	11.2	4.6	1910	New Orleans, La.
23	223991		(Ga. s.)	May Lou.....	8	7	33.8	8.4	2.7	1924	Kirkland, Wash.
24	227082		(Ga. s.)	Maya V.....	54	38	69.8	13.7	6.5	1927	Quincy, Mass.
25	231450		(Ga. s.)	Maybe.....	59	34	78.2	15.6	7.8	1932	Southwest Harbor, Me.
26	217649		(Ga. s.)	Mayflower.....	17	13	46.3	11.2	5.2	1906	Poughkeepsie, N. Y.
27	223771		(Ga. s.)	Mayflower.....	110	91	86.6	19.1	9.7	1924	Port Clinton, Ohio
28	207432	KMCZ	(Ga. s.)	Mayhap.....	59	49	66.6	19.0	7.2	1910	Boston, Mass.
29	223067		Ol. s.	Mayora.....	9	6	35.7	9.0	3.0	Unknown.	Unknown.
30	230476		(Ga. s.)	May Willo.....	25	17	44.9	12.0	6.5	1931	Stockton, Calif.
31	221326	KMCO	(Ga. s.)	Mecox.....	62	61	74.0	15.3	5.8	1921	East Greenwich, R. I.
32	220884	KMDA	(Ga. s.)	Medbat.....	26	5	47.6	11.1	4.7	1920	Port Myers, Fla.
33	210170		(Ga. s.)	Medora.....	28	27	62.2	14.5	7.5	1912	New York, N. Y.
34	229596		(Ga. s.)	Medora II.....	21	14	46.0	11.2	5.1	1930	Clason Point, N. Y.
35	225974		(Ga. s.)	Meenahmoosha.....	21	14	43.6	9.4	5.2	1926	Halboa, Calif.
36	229727		(Ga. s.)	Meeteetse II.....	21	14	46.0	11.2	5.1	1930	Clason Point, N. Y.
37	228942		(Ga. s.)	Meg.....	21	19	44.8	10.7	5.1	1929	Port Clinton, Ohio
38	230044		(Ga. s.)	Meg II.....	18	15	44.8	10.7	5.1	1929	do
39	226581		(Ga. s.)	Megunticook.....	19	17	38.2	13.8	7.5	1926	Camden, Me.
40	220556	WEET	Ol. s.	MELODIE.....	191	103	126.3	21.0	9.8	1920	Long Beach, Calif.
41	228436		(Ga. s.)	Melody.....	23	15	46.7	11.1	5.1	1929	Clason Point, N. Y.
42	213966	KMDB	(Ga. s.)	Memory.....	22	20	51.0	14.4	8.6	1916	Bristol, R. I.
43	218065	KMDC	(Ga. s.)	Memory.....	36	28	62.6	11.3	4.9	1919	do
44	222307		(Ga. s.)	Memory.....	18	14	41.6	10.5	5.2	1922	Seattle, Wash.
45	227873		(Ga. s.)	Memory.....	24	16	48.0	11.2	5.6	1928	Wilmington, Del.
46	223047	KMDD	(Ga. s.)	Mendota II.....	69	59	64.3	16.5	7.9	1923	Camden, N. J.
47	228466		(Ga. s.)	Menikoe V.....	18	15	51.2	13.0	7.3	1929	Wiscasset, Me.
48	224011		(Ga. s.)	Mercedes II.....	19	15	39.5	11.2	4.1	1919	New York, N. Y.
49	229488		(Ga. s.)	Mercury III.....	20	13	47.0	11.2	5.1	1930	Algonac, Mich.
50	232406		(Ga. s.)	Merene II.....	19	12	39.7	11.2	4.2	Unknown.	Unknown.
51	228559		(Ga. s.)	Merilee II.....	20	17	38.3	11.6	5.5	1929	Seattle, Wash.
52	226365		(Ga. s.)	Mermaid.....	70	48	74.0	15.1	7.5	1927	New York, N. Y.
53	230292		(Ga. s.)	Mer-Na.....	10	8	35.3	9.1	4.3	1930	Seattle, Wash.
54	212048		(Ga. s.)	Merry Mae.....	31	21	59.6	11.5	7.4	1909	Menasha, Wis.
55	227674	KMDE	(Ga. s.)	Mesoina.....	17	15	43.7	13.0	6.6	1928	Fairhaven, Mass.
56	208497		(Ga. s.)	Mic Too III.....	23	21	50.0	12.0	5.5	1910	Muskegon, Mich.
57	229292	KMDG	Ol. s.	Mittamar.....	124	84	89.2	18.0	7.5	1930	New York, N. Y.
58	228287		(Ga. s.)	Mietta Marie.....	22	18	41.9	11.5	5.8	1929	Seattle, Wash.
59	229524		(Ga. s.)	Mihelo II.....	18	16	40.4	10.5	5.2	1930	Stockton, Calif.
60	213710	KMDH	(Ga. s.)	Miakka.....	20	19	40.0	13.3	4.6	1915	Camden, N. J.

1 Formerly ol. y. Josephine.
 2 Formerly ga. y. Margaret.
 3 Formerly ga. y. Hazel.
 4 Formerly U. S. N. ga. y. no. 6553.
 5 Formerly ga. y. Carrie Etta.
 6 Formerly ga. y. Shoensness.
 7 (a) Aras.
 8 (b) Seyon.
 9 (c) Alalanta.
 10 (d) Pannona.
 11 Formerly ga. y.

1 Formerly British ga. s. Mavis.
 2 Formerly ga. y. Helen.
 3 Formerly ga. s. Chicota.
 4 Formerly ga. y. Oswichee.
 5 Formerly ga. y. Nurinah.
 6 Formerly U. S. C. G. ga. s. No. 1158.
 7 (a) Topaz.
 8 (b) Charlotte II.
 9 (c) Sylvia M.
 10 Formerly ga. y. Toltec II.

Line No.	Crew	Horsepower	Name of owner	Home port	Address of owner
1	1	130	Owen G. Dunn.....	Beaufort, N. C.....	New Bern, N. C.
2	13	b 450	Henry B. Plant.....	New London, Conn.....	Eastern Point, Groton, Conn.
3	1	100	Henry R. Vincent.....	Erle, Pa.....	Community Playhouse.
4	7	180	John Charles Thomas.....	Baltimore, Md.....	Easton, Md.
5	2	60	Steve Masters.....	Erle, Pa.....	939 West Third Street.
6	1	25	Harry M. N. Barstow.....	Philadelphia, Pa.....	14 North Pennsylvania Avenue, Atlantic City, N. J.
7	2	30	Maud Sears.....	Boston, Mass.....	426 Beacon Street.
8	2	70	R. C. McCullough.....	Los Angeles, Calif.....	245 St. Joseph Avenue, Long Beach, Calif.
9	1	20	Carlton J. Ericksen.....	Seattle, Wash.....	Bothell, Wash.
10	1	109	J. D. McDermott.....	Chicago, Ill.....	Bannockburn, Ill.
11	1	100	O. V. Snyder.....	Tacoma, Wash.....	304 South L Street.
12	2	170	Harriett P. James.....	New York, N. Y.....	99 John Street.
13	2	100	National Steel Construction Co. (Wash.).....	Seattle, Wash.....	425 Fontenac Street.
14	1	189	G. W. Cain.....	New York, N. Y.....	4 Monmouth Terrace, Deal, N. J.
15	10	b350	Maylor Corporation (N. Y.).....	do.....	500 Fifth Avenue.
16	1	b 40	Thomas Earle White.....	New Bedford, Mass.....	280 Union Street.
17	1	b360	W. C. Hill.....	Detroit, Mich.....	1903 Michigan Avenue, East Jackson, Mich.
18	2	580	T. G. Bucker.....	Jacksonville, Fla.....	San Jose Boulevard, South Jacksonville, Fla.
19	1	175	Max L. Bear.....	Pensacola, Fla.....	1022 North Spring Street.
20	1	24	Ralph M. Pearson.....	Gloucester, Mass.....	69 Bank Street, New York, N. Y.
21	2	b 30	Armory L. Haskell.....	Perth Amboy, N. J.....	Woodlawn Farm, Middletown, N. J.
22	2	50	William Turner.....	New Orleans, La.....	4721 St. Claude Avenue.
23	1	30	George W. Suow.....	Seattle, Wash.....	360 West Ewing Street.
24	4	330	W. W. Wilson.....	Boston, Mass.....	201 Devonshire Street.
25	5	1,050	Silas T. Ricketson.....	New Bedford, Mass.....	Weedon Road, Fairhaven, Mass.
26	2	32	Wm. Henry Wilde.....	Annapolis, Md.....	185 West Street.
27	3	180	F. E. Thompson.....	Boston, Mass.....	74 North Heath Street.
28	3	b90	Amory L. Haskell.....	Perth Amboy, N. J.....	Box 576, Red Bank, N. J.
29	1	30	O. L. Markham.....	Portland, Ore.....	918 Southwest Washington Street.
30	1	400	Walter L. Sams.....	Newport News, Va.....	1600 Palmyra Avenue, Richmond, Va.
31	4	b280	Henry Sanford.....	New York, N. Y.....	Mayflower Hotel, Washington, D. C.
32	2	b 90	Florida Holding Co. (Fla.).....	Tampa, Fla.....	Fort Myers, Fla.
33	6	35	F. Truhee Davison.....	New York, N. Y.....	Locust Valley, N. Y.
34	1	300	Medora Corporation (Del.).....	do.....	Dover, Del.
35	3	230	Matt J. Walsh.....	Los Angeles, Calif.....	Fifth Street Landing, San Pedro, Calif.
36	3	300	A. B. Conant.....	Boston, Mass.....	75 Federal Street.
37	1	b 200	Edward J. Abbott.....	do.....	Wilton, N. H.
38	2	400	Mary E. Gurnett.....	do.....	3 Charles River Square.
39	2	25	Nathan B. Talbot.....	do.....	100 Cottage Farm Road, Brookline, Mass.
40	8	b 360	Don Lee (Calif.).....	Los Angeles, Calif.....	1076 West Seventh Street.
41	2	300	Jaines Melton.....	New York, N. Y.....	425 Riverside Drive.
42	4	b 30	John Davis.....	do.....	210 East Seventy-third Street.
43	3	b 550	Mary L. Hamilton.....	San Francisco, Calif.....	2006 Washington Street.
44	1	45	E. Harris.....	Seattle, Wash.....	Sedro Woolley, Wash.
45	1	200	J. T. McCarthy.....	Chicago, Ill.....	1819 Broadway, New York, N. Y.
46	4	b 80	Victoria C. Cavagnaro.....	New York, N. Y.....	76 Seventy-fifth Street (B).
47	1	40	Robert S. Weeks.....	Boston, Mass.....	24 Federal Street.
48	1	27	Clara E. Munshfield.....	Grand Haven, Mich.....	934 Thomas Street SE., Grand Rapids, Mich.
49	2	500	Arthur E. Pow, Jr.....	Philadelphia, Pa.....	Bryn Mawr, Pa.
50	2	90	Harrison F. McConnell.....	Washington, D. C.....	1701 Sixteenth Street NW.
51	2	b 106	Floyd Thurber.....	Los Angeles, Calif.....	1344 North Harper Avenue.
52	3	200	Leo Friede.....	New York, N. Y.....	11 Wall Street.
53	1	70	H. A. Kurtzman.....	Seattle, Wash.....	604 Ninth Avenue.
54	2	56	Captain D. Davis.....	Mobile, Ala.....	Tuscaloosa, Ala.
55	1	20	Lloyd Emory.....	New York, N. Y.....	Brightwaters, L. I., N. Y.
56	1	40	Hans H. Larsen.....	Grand Haven, Mich.....	Maple Street, Manistee, Mich.
57	5	200	R. E. Olds.....	Detroit, Mich.....	Lansing, Mich.
58	1	200	George F. Ambrose.....	Seattle, Wash.....	First National Bank Building, Bellingham, Wash.
59	1	160	John J. Hallenbeck.....	San Francisco, Calif.....	150 Hequa Road, Piedmont, Calif.
60	2	24	Sound Properties (N. Y.).....	New York, N. Y.....	202 West Seventy-sixth Street.

15 Formerly ga. y. ^a Edythe.
^b Ella.
 17 Formerly ga. y. ^a Rosine Hortense III.
^b Fronto.
 18 Formerly ga. y. Black Duck.
 19 Formerly ga. s. ^a Mary Ann.
^b Fox.
 20 Formerly ga. y. ^a Phantom II.
^b Memory.
^c Monitor Top.

21 Formerly ga. y. ^a Ebenezer.
^b Marlen.
 22 Formerly ^a ga. s. Rhoda T.
^b ga. s. Margaret Ann.
 23 Formerly ga. y. Marguerite.
 24 Formerly ga. y. Delfred.

Line No.	Official No.	Signal and radio-call letters	Rtg	Name of yacht	Tonnage		Register dimensions			When built	Where built
					Gross	Net	Length	Breadth	Depth		
MOTOR YACHTS—Continued											
1	226509	KMDI	Ga. s.	Mibar.....	45	30	59.6	14.2	6.6	1927	Boston, Mass.
2	222273	KFYG	Ol. s.	Michabo.....	87	59	82.3	21.5	9.6	1922	Thomaston, Me.
3	227015		Ga. s.	Midge.....	17	11	43.2	11.0	5.6	1927	Wilmington, Del.
4	211139	KMDJ	Ga. s.	Midnight Sun.....	33	31	57.0	14.5	9.2	1913	Bristol, R. I.
5	20635	KMDK	Ol. s.	Midwest (composite).....	104	86	107.6	18.2	8.1	1902	do.
6	223140		Ga. s.	Migiri.....	27	18	55.8	12.3	6.0	1923	Rochester, N. Y.
7	207736		Ga. s.	Mignon.....	51	30	74.1	13.7	6.8	1910	Boston, Mass.
8	228874	WJDF	Ol. s.	MIGRANT.....	661	319	200.3	34.2	18.5	1929	do.
9	229776	KMDL	Ga. s.	Migrant.....	22	18	45.6	13.5	5.8	1930	Quincy, Mass.
10	230453	WJFD	Ga. s.	Migrator.....	27	24	49.7	11.5	5.5	1930	Seattle, Wash.
11	227793		Ga. s.	Mildred F. II.....	17	11	39.5	11.5	5.5	1928	Boston, Mass.
12	221337		Ga. s.	Mildura.....	18	15	46.8	13.6	6.6	1921	San Diego, Calif.
13	92306	KMDM	Ga. s.	Millcette.....	27	26	52.0	16.4	6.9	1890	Boston, Mass.
14	231860		Ga. s.	Millmo.....	21	20	45.1	13.2	4.1	1933	Unknown
15	232955		Ga. s.	Mina.....	19	13	39.5	11.2	6.2	1933	Toms River, N. J.
16	228731	KMDN	Ga. s.	Mina II.....	20	13	40.2	11.5	5.7	1929	Bayonne, N. J.
17	232280		Ga. s.	Minel.....	17	16	42.5	14.0	5.6	1933	Camden, N. J.
18	232951	WFFI	Ga. s.	Minerva.....	16	15	41.0	12.0	7.0	1934	Calpine, Calif.
19	228611		Ga. s.	Mingaladon.....	17	12	42.0	11.3	5.7	1929	Keyport, N. J.
20	224768		Ol. s.	Mingo (composite).....	24	16	48.9	13.0	4.8	1918	New York, N. Y.
21	229686		Ga. s.	Minton.....	36	33	45.6	16.0	6.3	1930	Morehead City, N. C.
22	224633		Ga. s.	Minnakay.....	17	12	43.5	11.2	5.0	1930	Clason Point, N. Y.
23	230414	WGFO	Ol. s.	Minoco.....	165	128	98.5	20.0	8.8	1930	Camden, N. J.
24	225098		Ga. s.	Minomar.....	18	12	46.0	10.5	5.3	1925	Morris Heights, N. Y.
25	214335		Ga. s.	Minx.....	25	20	50.5	12.2	6.6	1916	New York, N. Y.
26	231130		Ga. s.	Minx II.....	18	16	40.4	10.5	5.2	1931	Stockton, Calif.
27	211984	KMDO	Ga. s.	Mione.....	32	28	54.2	13.4	5.9	1911	Bayhead, N. J.
28	215497	KMDP	Ga. s.	Mirage.....	16	14	49.2	12.0	6.9	1917	City Island, N. Y.
29	206828		Ga. s.	Miriamar.....	98	61	57.0	17.0	6.6	1912	Manitowoc, Wis.
30	212358		Ga. s.	Miriamar.....	24	16	45.4	11.3	5.7	1914	Seattle, Wash.
31	233005		Ga. s.	Miriamar.....	44	34	65.2	13.8	6.1	1934	Wilmington, Del.
32	227328		Ga. s.	Miriamar II.....	20	17	44.6	10.7	5.2	1923	Port Clinton, Ohio.
33	223158		Ga. s.	Mission.....	21	19	44.6	10.2	5.1	1928	Pittsburgh, Pa.
34	204048	KMDR	Ga. s.	Mischief.....	19	13	50.8	12.7	7.2	1907	Boston, Mass.
35	206944		Ga. s.	Missabe.....	17	15	42.5	11.2	4.6	1909	Port Clinton, Ohio.
36	215462		Ga. s.	Missawit.....	41	36	64.1	14.4	6.4	1917	Seattle, Wash.
37	228391		Ga. s.	Miss Colorado.....	18	15	38.0	11.3	5.5	1929	Wilmington, Del.
38	225478		Ga. s.	Miss Hattie.....	16	11	40.3	10.8	5.3	1926	Baltimore, Md.
39	227231		Ol. s.	Miss June.....	46	32	61.2	15.6	6.5	1926	Oakland, Calif.
40	224923		Ga. s.	Miss Kentucky II.....	33	23	50.2	12.5	5.5	1925	Manitowoc, Wis.
41	219148		Ga. s.	Miss Liberty.....	21	17	50.8	11.0	5.0	1918	Manitowoc, Wis.
42	220522		Ga. s.	Miss Liberty.....	34	23	61.8	12.0	5.8	1920	do.
43	231982		Ga. s.	Miss Lizzie.....	38	37	50.0	12.0	2.4	1932	Callon, Ark.
44	215376		Ga. s.	Miss Marilyn II.....	21	14	55.0	10.0	5.0	1917	Sibley, Mich.
45	229057		Ga. s.	Miss Priscilla.....	16	13	39.5	10.6	4.8	1928	Wilmington, Del.
46	225001		Ga. s.	Miss Top.....	26	13	50.0	12.0	5.9	1925	New Orleans, La.
47	228920		Ga. s.	Mitoy.....	11	10	32.2	8.8	4.7	1929	Seattle, Wash.
48	229670		Ol. s.	Mitway.....	28	23	44.5	11.7	6.2	1930	Keyport, N. J.
49	226013	KFZT	Ol. s.	MIZPAH.....	559	234	171.3	27.1	12.8	1926	Newport News, Va.
50	227860		Ga. s.	Mizpah.....	23	16	58.0	11.9	5.8	1928	Los Angeles, Calif.
51	231324		Ga. s.	Moana.....	14	11	38.6	9.5	4.4	1921	Seattle, Wash.
52	228065	KICK	Ol. s.	MOANA.....	570	388	159.9	27.5	16.5	1926	Brooklyn, N. Y.
53	227737		Ol. s.	Moana II.....	77	48	80.0	16.0	7.3	1928	Vegesack, Germany.
54	229815		Ga. s.	Moanin' Low.....	20	13	47.0	11.2	5.1	1930	Algonac, Mich.
55	212366		Ga. s.	Moby-Dick.....	38	32	61.7	13.8	6.4	1914	Seattle, Wash.
56	229814		Ga. s.	Moby Dick.....	17	14	48.0	12.5	6.0	1926	Manitowoc, Wis.
57	230469		Ga. s.	Moby Dick.....	21	19	44.8	10.7	5.1	1930	Port Clinton, Ohio.

1 Formerly (a) Slp. y. Iroquois II.
 (b) Chlora.
 (c) St. s. Quickstep.
 (d) St. y. Florence.
 2 Formerly (a) British ga. y. Midwest.
 (b) Ol. y. Florence.
 3 Formerly ga. y. (a) Florence S.
 (b) Wayward.
 4 Formerly ga. y. Mliwin.
 5 Formerly ga. y. Ludcock 41.

6 Formerly ga. y. Betty.
 7 Formerly ga. y. Souris.
 8 Formerly ga. y. Neaugar.
 9 Formerly ga. y. Thistle.
 10 Formerly slp. y. Malsie.
 11 Formerly ga. y. Margold.
 12 Formerly ga. y. Vamocoe.
 13 Formerly ga. y. Genevieve II.
 14 Formerly ga. y. (a) Chieftain
 (b) R. C. Price

Line No.	Crew	Horsepower	Name of owner	Home port	Address of owner
1	2	200	Marbara Corporation (Me.)	Portland, Me.	120 Exchange Street.
2	5	b 80	Edward I. Robertson	Boston, Mass.	Care 113 State Street.
3	1	80	Edwin A. Richard	Tampa, Fla.	Fort Myers, Fla.
4	5	40	Warner Eustis	Boston, Mass.	53 Moesselund Avenue, Newton Center Mass.
5	5	120	B. G. Brinkman	Miami, Fla.	Palm Island, Fla.
6	5	170	George G. Molloy	Philadelphia, Pa.	1419 Spring Garden Street.
7	5	220	Hector M. Carmichael	Grand Haven, Mich.	175 West Jackson Street, Omens, Mich.
8	3 1/2	b 950	Carl Tucker	New York, N. Y.	420 Lexington Avenue.
9	1	100	Gilbert H. Olsson	Boston, Mass.	25 Huntington Avenue.
10	2	b 400	Frank W. Vlaut	Los Angeles, Calif.	727 South Crenshaw Boulevard.
11	1	100	W. A. Spurr	Boston, Mass.	21 Newbury Avenue, Atlantic, Mass.
12	1	50	Claude G. Putnam	Los Angeles, Calif.	424 North Glendale Boulevard, Glendale, Calif.
13	2	100	Sidney W. Ironmonger	Norfolk, Va.	Atwood Avenue.
14	2	65	Jack Daniels	Miami, Fla.	Box 61, Everglades, Fla.
15	1	150	H. Leroy Webb	Philadelphia, Pa.	Toms River, N. J.
16	1	b 125	Henry Wenderoth	New York, N. Y.	361 Hutchinson Boulevard, Mt. Vernon, N. Y.
17	1	40	Ritner K. Wulling	Philadelphia, Pa.	123 South Broad Street.
18	1	b 40	Frank N. Blagen	San Francisco, Calif.	Calpine, Calif.
19	2	200	Charles H. Thorling	New York, N. Y.	25 Beaver Street.
20	2	60	George A. Barnhart	Baltimore, Md.	1103 West Saratoga Street.
21	1	130	William E. Hawkins	New York, N. Y.	181p, N. Y.
22	1	250	J. W. Westcott	Baltimore, Md.	1030 North Charles Street.
23	10	400	Mills Novelty Co. (Ill.)	Chicago, Ill.	4100 Fullerton Avenue.
24	1	360	F. B. Davis, Jr.	New York, N. Y.	1790 Broadway.
25	1	b 37	Ethlyn Claire Westmore	Los Angeles, Calif.	602 North Highland Avenue, Hollywood, Calif.
26	2	200	Theodore B. Conklin	New York, N. Y.	54 Lafayette Street.
27	2	b 35	Elwin R. Clark	Bangor, Me.	Corinna, Me.
28	1	40	Charles S. Well	New York, N. Y.	180 East Seventy-ninth Street.
29	7	100	J. F. Darby	Savannah, Ga.	Vidalla, Ga.
30	1	37	Lawrence Stubrud	Seattle, Wash.	3409 Grand Avenue, Everett, Wash.
31	2	b 350	J. Bernard Wathen, Jr.	Louisville, Ky.	Mocking Bird Valley.
32	1	150	Carlos Alling	Chicago, Ill.	6826 Euclid Avenue.
33	1	64	Paul Hardy	Pittsburgh, Pa.	Huntington, W. Va.
34	2	b 15	Mabel M. Banks	New York, N. Y.	14 Wall Street.
35	3	2 1/2	Hart McKillop	Tampa, Fla.	Beymer Building, Winter Haven, Fla.
36	1	80	Christie Hotel Corporation (Calif.)	Los Angeles, Calif.	1685 North McCadden Place, Hollywood, Calif.
37	2	175	Thomas Harris Powers	Philadelphia, Pa.	Broad and Chestnut Streets.
38	1	120	Elizabeth B. Cowan	Baltimore, Md.	Tudor Arms Apartment, Unvestly Parkway.
39	2	b 60	George Haberfelde	Los Angeles, Calif.	Uplifters Ranch, Santa Monica, Calif.
40	2	b 100	Leo F. Keller	Sault Ste. Marie, Mich.	Charlevoix, Mich.
41	2	452	J. A. Summerlee	Detroit, Mich.	Burroughs Adding Machine Co.
42	3	820	Stafford Smith	New York, N. Y.	63 East Sixty-sixth Street.
43	1	90	J. A. Rowland	Memphis, Tenn.	603 Champagne Street, El Dorado, Ark.
44	1	250	William D. Crowell	St. Louis, Mo.	Chemical Building.
45	2	100	Guy H. Parker	Bar Harbor, Me.	Box 364, Miami Beach, Fla.
46	2	65	C. O. Noble	Lake Charles, La.	
47	1	75	J. Warren Kinney	Seattle, Wash.	808 White Building.
48	1	75	Herbert A. Mason	Erie, Pa.	17 West Sixteenth Street.
49	2 1/2	1,600	Eugene F. McDonald	Philadelphia, Pa.	c/o Zenith Radio Corporation, 3620 Iron Street, Chicago, Ill.
50	4	b 750	Samuel C. Levin	San Francisco, Calif.	150 Leavenworth Street.
51	1	30	W. W. Mattson	Tacoma, Wash.	409 North Sheridan Street.
52	2 1/2	b 1,600	Caddo Co. (La.)	New York, N. Y.	1540 Broadway.
53	4	300	John W. Anderson	Detroit, Mich.	203 Lakeshore Road, Grosse Pointe Farms, Mich.
54	2	500	Nomad Shipping Corporation (N. Y.)	New York, N. Y.	137 West Forty-eighth Street.
55	1	50	H. W. McCurdy	Seattle, Wash.	2929 Sixteenth Avenue SW.
56	3	55	C. W. Hamilton	Milwaukee, Wis.	1833 North Prospect Avenue.
57	1	180	Julien T. Davies	New York, N. Y.	242 East Seventy-second Street.

11 Formerly ga. y. Orvsta.
 {a Merry Ripple.
 12 Formerly ga. y. {b Josephine B.
 {c Betty S.
 13 Formerly ga. y. {a Miss Liberty II.
 {b Ranora II.
 {c Vivo.
 14 Formerly ga. y. {a Namosha.
 15 Formerly ga. y. John.

16 Formerly ol. y. {a Savarona.
 {b Sequoia.
 {c Allegro.
 17 Formerly ga. y. Bethahleu.
 {a Vidor.
 18 Formerly ol. y. {b Ill-Esmaro.
 {c Hilda.
 19 Formerly {a U. S. N. ga. s. Olympic.
 {b gn. s. Olympic.

Line No.	Official No.	Signal and radio-call letters	Rig	Name of yacht	Tonnage		Register dimensions			When built	Where built
					Gross	Net	Length	Breadth	Depth		
MOTOR YACHTS—Continued											
1	230010	KLOQ	Ga. s.	Moby Dick II.....	20	13	40.2	11.5	5.7	1930	Bayonne, N. J.....
2	226140		Ga. s.	Modesto.....	19	17	38.0	11.5	4.7	1926	Seattle, Wash.....
3	226278		Ga. s.	Mogul.....	8	6	31.5	10.4	4.2	1918	Port Townsend, Wash..
4	206628	KMDT	Ga. s.	Mohawk (composite)....	20	20	49.9	11.0	9.2	1909	Baltimore, Md.....
5	218513		Ga. s.	Mohawk.....	46	38	57.2	15.2	5.6	1912	Tonawanda, N. Y.....
6	220296		Ga. s.	Mohawk.....	17	16	38.0	10.0	4.4	1911	West De Pere, Wis.....
7	221537		Ga. s.	Mohawk.....	17	11	45.8	10.8	4.3	1921	Hamilton, Ontario.....
8	229661	KMDU	Ol. s.	Mohawk.....	28	22	46.4	12.5	6.2	1927	Milford, Del.....
9	227344		Ga. s.	Mohawk.....	25	20	53.4	14.5	7.3	1928	Wiscasset, Me.....
10	227914		Ga. s.	Mohawk II.....	25	20	43.4	11.0	4.8	1928	Manlwowc, Wis.....
11	228252		Ga. s.	Mohican.....	40	27	64.0	12.5	6.2	1929	New York, N. Y.....
12	228401		Ga. s.	Molra.....	17	12	43.5	11.2	5.0	1929	Clason Point, N. Y.....
13	229955		Ga. s.	Mojag.....	11	7	33.8	9.5	3.5	1924	Olympia, Wash.....
14	208600		Ga. s.	Molle.....	16	14	43.2	11.3	6.9	1911	Stamford, Conn.....
15	219641		Ga. s.	Molle O. II.....	63	51	60.4	19.0	5.3	1920	Miami, Fla.....
16	207647		Ga. s.	Mollilou.....	18	18	46.5	14.0	6.2	1910	San Francisco, Calif.....
17	212307		Ga. s.	Mollusk.....	21	20	39.6	11.2	4.9	1919	New York, N. Y.....
18	227265		Ga. s.	Molly II.....	14	14	50.7	10.0	5.8	1923	do.....
19	213831		Ga. s.	Monus.....	45	44	58.9	17.5	5.0	1915	Essington, Pa.....
20	231805		Ga. s.	Mona Lee.....	19	11	42.3	9.8	4.9	1914	Tacoma, Wash.....
21	225800	KMDW	Ol. s.	Monaloe IV.....	14	13	47.0	11.6	5.2	1926	Bayonne, N. J.....
22	232590		Ga. s.	Mon-Ami II.....	22	19	48.5	11.2	5.9	1933	Port Clinton, Ohio.....
23	204137		Ga. s.	Monarch.....	22	20	49.5	11.6	6.4	1907	New Haven, Conn.....
24	213412	KMKN	Ga. s.	Monataka II.....	30	24	62.0	15.5	9.3	1915	East Boothbay, Me.....
25	228460		Ga. s.	Monavana.....	25	17	52.4	12.7	4.7	1929	Crisfield, Md.....
26	213535	KMDY	Ga. s.	Monooka.....	28	22	57.5	11.9	5.6	1915	Neponset, Mass.....
27	228907		Ga. s.	Monhegan.....	23	16	49.2	14.5	7.6	1926	Thomaston, Me.....
28	226837		Ga. s.	Monomoy.....	23	16	49.2	14.5	7.6	1926	do.....
29	93052	KMDS	Ga. s.	Monsoon.....	18	18	40.7	14.7	4.6	1900	Brunswick, Ga.....
30	232915		Ga. s.	Monsoon.....	22	19	48.5	11.2	5.9	1934	Port Clinton, Ohio.....
31	229104		Ga. s.	Moonbeam.....	21	19	44.8	10.7	5.1	1929	do.....
32	229735		Ga. s.	Moonbeam.....	34	29	58.5	15.0	7.0	1930	East Boothbay, Me.....
33	229654	KMEA	Ga. s.	Moonlight.....	59	51	62.2	16.5	7.3	1923	Camden, N. J.....
34	228509		Ga. s.	Moorease.....	23	20	43.2	10.3	5.1	1927	San Francisco, Calif.....
35	224029	KMFJ	Ga. s.	Morgans.....	38	32	59.4	16.5	7.8	1924	Mahone Bay, Nova Scotia.....
36	228881		Ga. s.	Morie.....	50	33	51.7	15.8	5.2	1924	Blddeford, Me.....
37	228331	KMEB	Ga. s.	MORNING STAR.....	63	57	81.2	17.8	9.8	1927	Lussinpiccolo, Italy.....
38	232165		Ga. s.	Morning Star.....	19	16	49.4	12.4	3.2	1911	Havre de Grace, Md.....
39	230634		Ga. s.	Mother Goose.....	50	41	60.6	20.0	6.7	1931	Ruark, Va.....
40	216100		Ga. s.	Muab.....	24	16	40.7	14.0	5.7	1919	Roselle, N. J.....
41	228892		Ga. s.	Muartlou.....	21	19	44.8	10.7	5.1	1929	Port Clinton, Ohio.....
42	237794		Ga. s.	Mummy.....	19	15	43.8	11.2	5.4	1933	Jacksonville, Fla.....
43	230161		Ga. s.	Munengetra.....	19	13	45.7	10.9	6.1	1920	Red Bank, N. J.....
44	226247		Ga. s.	Muralyn.....	10	9	35.2	9.1	4.7	1927	Seattle, Wash.....
45	214293	KMEB	Ga. s.	Murlei.....	24	16	53.3	12.4	4.5	1916	Camden, N. J.....
46	225649		Ga. s.	Muskeeta.....	37	22	65.7	13.5	7.0	1926	East Boothbay, Me.....
47	209174		Ga. s.	Mustang.....	37	24	56.0	12.5	7.0	1911	St. Joseph, Mich.....
48	223090		Ga. s.	Mutthum.....	27	18	55.4	12.3	5.3	1924	Rochester, N. Y.....
49	232073		Ga. s.	My-Faygela.....	24	16	60.0	12.3	5.9	1932	Brooklyn, N. Y.....
50	111017		Ga. s.	My Gypsy.....	32	27	69.0	12.0	5.7	1893	Boston, Mass.....
51	232740		Ga. s.	My-Haz-El-Lo II.....	11	9	35.4	8.9	4.2	1929	Seattle, Wash.....
52	225699		Ga. s.	Myown.....	17	14	37.6	10.3	5.1	1926	Quillcene, Wash.....
53	233224		Ga. s.	Myra Maude.....	25	17	45.5	13.1	5.3	1934	Fairhaven, Mass.....
54	213579		Ga. s.	Myrtle.....	21	15	46.9	11.1	6.3	1915	Elizabeth City, N. C.....
55	216183		Ga. s.	Mystery.....	20	14	61.4	9.5	5.0	1917	New York, N. Y.....
56	230085		Ga. s.	Mystery.....	18	15	44.4	11.8	5.6	1930	West Haven, Conn.....
57	220206	KMEF	Ga. s.	Mystic.....	41	28	77.2	13.0	6.0	1920	New York, N. Y.....
58	233041		Ga. s.	Mytoy.....	28	23	50.4	14.6	8.8	1933	Alameda, Calif.....
59	211144		Ga. s.	Nadla.....	20	13	43.4	12.2	4.5	1913	South Jacksonville, Fla.....
60	227671		Ga. s.	Nadine.....	18	12	47.0	11.0	4.9	1928	New York, N. Y.....

1 Formerly ga. y. (a) Lorna Doone II.
 (b) Wychwood.
 (c) Bettina.
 2 Formerly ga. y. Winifred.
 3 Formerly ga. y. Mary Ken.
 4 Formerly ga. y. Betsy L.
 5 Formerly ga. y. Lura B.
 6 Formerly ga. y. (a) Aviso.
 (b) Serene.

7 Formerly U. S. N. ga. s. No. 7789.
 8 Formerly ga. y. Florence W. III.
 9 Formerly ga. y. (a) Jeannette.
 (b) Saona II.
 10 Formerly ga. y. (a) Minken.
 (b) True Blue.
 11 Formerly ga. y. Bronx.
 12 Formerly ga. y. (a) Down North.
 (b) Nomad.

Line No.	Crew	Horsepower	Name of owner	Home port	Address of owner
1	1	125	Elbert G. Baker.....	New York, N. Y.....	1229 Tinton Avenue.
2	1	100	Norton Clapp.....	Tacoma, Wash.....	Washington Building.
3	1	14	George M. Frank.....	Bellingham, Wash.....	2304 Lafayette Street.
4	1	b 20	Ralph E. Barry.....	Washington, D. C.....	Capital Yacht Club.
5	2	70	John A. Tallman.....	Toledo, Ohio.....	49 Brockhead Place.
6	2	45	Victor Johnson.....	New York, N. Y.....	1033 Seventy-ninth Street.
7	1	60	Frederick Lewis.....	Norfolk, Va.....	556 Mowbray Arch.
8	1	125	E. J. Bray.....	Baltimore, Md.....	Candler Building.
9	2	40	Albert T. Stearns.....	Providence, R. I.....	Barrington, R. I.
10	2	b 130	G. H. Barker.....	Milwaukee, Wis.....	De Pere, Wis.
11	3	340	William H. Luden.....	Philadelphia, Pa.....	Villa Nova, Pa.
12	2	140	Edward V. Flanagan.....	Vineyard Haven, Mass.....	Stone Alley, Nantucket, Mass.
13	1	35	Chas. Lindley.....	Tacoma, Wash.....	224 West Fourth Street, Olympia, Wash.
14	1	25	Milford L. Mandel.....	New York, N. Y.....	1399 President Street (B).
15	3	50	B. J. Southall.....	Miami, Fla.....	1715 Tigertail Avenue.
16	1	15	Floyd J. Swift.....	Los Angeles, Calif.....	Oxnard, Calif.
17	1	90	Phillip Andrews.....	Seattle, Wash.....	1223 Western Avenue.
18	2	150	Francis A. Hardy.....	Chicago, Ill.....	1505 Tower Building.
19	3	50	George E. Cook.....	Tampa, Fla.....	St. Petersburg, Fla.
20	1	45	T. P. Healy.....	Tacoma, Wash.....	Fidelity Building.
21	1	94	Chauncey B. Borland.....	Chicago, Ill.....	La Salle & Monroe Streets.
22	2	200	Edith Burnham.....	Miami, Fla.....	Box 2456 Fort Lauderdale, Fla.
23	2	50	Betty E. Evans.....	Baltimore, Md.....	40 Clark Avenue, Riverland Terrace, Charlestown, S. C.
24	2	30	Hanibal E. Hamlin.....	Bar Harbor, Me.....	Ellsworth, Me.
25	1	150	Everett J. Connellee.....	Baltimore, Md.....	Aberdeen, Md.
26	2	b 50	Charles A. Russell.....	Toledo, Ohio.....	1000 Second National Bank Building.
27	2	40	James Marshall Stuart.....	New York, N. Y.....	19 East Fifty-fifth Street.
28	1	40	Henry Lockhart, 3d.....	Boston, Mass.....	Warwick Hotel, New York, N. Y.
29	1	45	David B. Baker.....	Baltimore, Md.....	524 Equitable Building.
30	1	220	Paul Henderson.....	Washington, D. C.....	3201 Woodland Drive, N.W.
31	1	200	Powel Crosley, Jr.....	Cincinnati, Ohio.....	Kipling Road, Mount Airy.
32	2	175	Lester D. Wise.....	New York, N. Y.....	Long Branch, N. J.
33	3	b 188	Charles E. Penny.....	Philadelphia, Pa.....	Ablington, Pa.
34	1	b 300	Joseph A. Moore.....	San Francisco, Calif.....	351 California Street.
35	2	b 50	Stephen N. Etnier.....	Portland, Me.....	South Harpswell, Me.
36	2	60 ¹	Henry Hewlett Tredwell.....	New York, N. Y.....	Haddington, East Walliston, L. I., N. Y.
37	9	65	Elizabeth Mitchell.....do.....	65 Broadway.
38	2	18	W. Poyntell Johnston.....	Wilmington, Del.....	Du Pont Building.
39	1	110	Hobart Ford.....	New York, N. Y.....	Rye, N. Y.
40	2	28	Herbert Baum.....do.....	11 West Forty-second Street.
41	1	200	A. L. Knack.....	Detroit, Mich.....	356 Chalmers Street.
42	2	199	Alfred I. duPont.....	Jacksonville, Fla.....	Nemours, Wilmington, Del.
43	1	900	Lawrence Kumro.....	Buffalo, N. Y.....	Tonawanda, N. Y.
44	1	35	Doris B. Amos.....	San Diego, Calif.....	600 Glorietta Boulevard, Coronado, Calif.
45	1	b 240	Margaret Brooks.....	New York, N. Y.....	164 Jewett Street, Jersey City, N. J.
46	3	480	Howard F. Whitney.....do.....	49 Wall Street.
47	4	60	Pierville Boat Club (N. J.).....do.....	Foot Baldwin Avenue, Weekawken, N. J.
48	3	180	Viva Daley.....	Rochester, N. Y.....	Ambassador Drive.
49	4	1,800	Joseph Doyle.....	New York, N. Y.....	62 Pike Street.
50	4	120	James A. Ross.....	Boston, Mass.....	185 Devonshire Street.
51	1	120	M. F. Buckman.....	Seattle, Wash.....	650 Broad Street.
52	1	45	Helma Elizabeth Brandt.....do.....	708 North Thirty-fifth Street.
53	1	250	Bryan Leonard.....	Boston, Mass.....	Box 28, East Weymouth, Mass.
54	2	50	Cherry Point Lodge (N. C.).....	Washington, N. C.....	Oreenville, N. C.
55	3	400	H. D. Gibson.....	New York, N. Y.....	55 Broad Street.
56	1	100	Thomas De Forest.....	Bridgeport Conn.....	41 Sterling Place.
57	1	b 400	George H. Gibby.....	Boston, Mass.....	East Boston, Mass.
58	1	b 20	E. F. Grecian.....	San Francisco, Calif.....	3247 Fernside Boulevard, Alameda, Calif.
59	2	35	Edward L. Corbett.....	New York, N. Y.....	336 Alexander Avenue, Bronx, N. Y.
60	1	300	G. A. Loomis.....do.....	42 Broadway.

¹ Formerly ga. y. (a) Mischief.
(b) Hazetma II.

¹¹ Formerly ga. y. Dorello III.

¹¹ Formerly ga. y. Speed Up.

¹¹ Formerly ga. y. (a) Walshee II.
(b) Madeline.

¹¹ Formerly ga. y. (a) Agnes B.
(b) A. R. M.
(c) Pastime

¹¹ Formerly (a) ga. y. Mustang.
(b) U. S. N. ga. s. Mustang.

¹¹ Formerly ga. y. Julop.

¹¹ Formerly st. s. Random.

¹¹ Formerly ga. y. (a) Margaret.
(b) Atalanta.

¹¹ Formerly ga. y. Fillette.

Line No.	Official No.	Signal and radio-call letters	Rig	Name of yacht	Tonnage		Register dimensions			When built	Where built
					Gross	Net	Length	Breadth	Depth		
MOTOR YACHTS—											
Continued											
							<i>Feet</i>	<i>Feet</i>	<i>Feet</i>		
1	228760		Ga. s.	Nadranga	16	15	40.0	12.5	5.6	1929	South Bristol, Me.
2	223375	KMEG	Ga. s.	Nadjezda	35	27	47.1	14.2	4.3	1923	Salisbury, Md.
3	224879		Ga. s.	Nadji	20	14	50.5	12.0	7.5	1925	Bath, Me.
4	218923		Ga. s.	Nadon II	31	26	55.9	14.0	5.5	1917	Red Bank, N. J.
5	231713		Ga. s.	Nagerac	28	19	48.6	11.9	5.2	1932	Chicago, Ill.
6	226732		Ga. s.	Naha	21	14	45.8	10.7	5.6	1919	New York, N. Y.
7	225549		Ga. s.	Nalad	12	11	35.7	9.4	5.0	1926	Bellingham, Wash.
8	225744		Ol. s.	Nalad	44	30	61.5	14.8	5.0	1926	Bay City, Mich.
9	225837		Ga. s.	Nalad	14	10	35.6	10.6	5.7	1926	Freeport, N. Y.
10	206504		Ga. s.	Nals	19	14	45.5	11.4	5.5	1909	Manitowoc, Wis.
11	221321	WMDE	Ol. s.	NARHODA	958	428	209.5	34.2	16.8	1930	Wilmington, Del.
12	222644		Ga. s.	NALDRAH II	57	49	61.1	14.1	4.0	1922	Jeffersonville, Ind.
13	233059	WHFG	Ga. s.	Nam Sang	32	28	52.4	14.3	8.8	1934	Marblehead, Mass.
14	233070		Ga. s.	Nan	35	31	47.5	14.3	5.3	1934	Redondo, Wash.
15	211445		Ga. s.	Nan C.	19	15	41.7	12.7	4.9	1913	Atlantic City, N. J.
16	230615		Ga. s.	Nan C.	17	12	43.9	10.6	5.6	1931	Morris Heights, N. Y.
17	230159		Ga. s.	Nan C.	20	13	52.1	10.0	4.1	1917	Camden, N. J.
18	226673		Ga. s.	Nancy	9	8	28.7	8.6	4.3	1926	Tacoma, Wash.
19	231188		Ga. s.	Nancy	21	20	44.5	11.4	5.6	1931	Tilghman, Md.
20	214841	KMEI	Ga. s.	Nancy II	37	30	68.8	17.8	6.2	1917	Atlantic City, N. J.
21	226170	KMEJ	Ol. s.	Nancy IV	167	146	96.9	19.0	9.2	1926	Camden, N. J.
22	228963		Ga. s.	Nancy B.	18	15	38.0	11.3	5.5	1929	Wilmington, Del.
23	229741	KLMP	Ga. s.	Nancy Eloise II	29	19	48.5	12.6	6.1	1930	Bayonne, N. J.
24	226770		Ga. s.	Nancy Lee	10	9	27.7	9.2	3.9	1927	Seattle, Wash.
25	215240		Ga. s.	Nancy Lou	40	34	60.9	15.1	6.4	1917	do.
26	207549	KMEK	Ga. s.	Nandoma	51	34	74.5	13.2	5.9	1910	Boothbay, Me.
27	213395	KMEL	Ga. s.	Nanlu	59	47	74.6	16.0	7.6	1915	Boston, Mass.
28	224895		Ga. s.	Nansemond	18	12	44.3	11.0	5.8	1925	Crittenden, Va.
29	228322		Ga. s.	Nan-Shan	18	15	38.0	11.3	5.5	1929	Wilmington, Del.
30	155232	WKDB	Ol. s.	Nanuk	298	218	130.0	31.6	9.6	1892	Fairhaven, Calif.
31	227514		Ga. s.	Nanuk II	17	11	43.0	11.0	5.0	1928	New York, N. Y.
32	202279		Ol. s.	Naoma	30	23	53.4	12.0	5.6	1905	Wilmington, Del.
33	227507		Ga. s.	Naomi	17	11	43.0	11.0	5.0	1928	New York, N. Y.
34	224668		Ga. s.	Naomi III	20	14	50.5	12.0	7.5	1925	Bath, Me.
35	225004		Ol. s.	Nargooruk	10	8	32.5	9.2	3.4	1900	Norfolk, Va.
36	230317	KOWM	Ol. s.	NAROMA	263	143	124.8	22.2	11.5	1930	Boston, Mass.
37	224609		Ga. s.	Nashira	74	60	75.5	14.5	6.3	1925	Morris Heights, N. Y.
38	229499		Ga. s.	Natalie	23	16	42.0	11.0	6.7	1930	Keyport, N. J.
39	232181		Ga. s.	Natalon	43	35	56.5	14.5	6.5	1933	Bayonne, N. J.
40	230730		Ol. s.	Natco	16	11	42.7	11.9	5.1	1928	Kingston, Wash.
41	206284		Ga. s.	Natoma	32	29	59.0	13.7	7.0	1909	Greenwich, Conn.
42	229738		Ga. s.	Natomah	21	16	43.3	11.0	5.4	1930	Oakland, Calif.
43	225405		Ol. s.	Natoya	81	63	86.0	15.5	7.1	1925	Detroit, Mich.
44	208710	KMEN	Ga. s.	Nautilus	19	13	48.1	10.5	5.4	1911	Boston, Mass.
45	229491	KL MN	Ga. s.	Nautilus	65	60	79.2	18.3	11.5	1930	City Island, N. Y.
46	215320		Ga. s.	Nautilus II	32	21	66.3	11.7	5.8	1917	New York, N. Y.
47	218114		Ga. s.	Navajo	47	42	49.6	14.9	5.2	1919	Patchogue, N. Y.
48	226423		Ga. s.	Navajo	52	35	72.8	13.6	6.7	1927	Nyack, N. Y.
49	214155		Ga. s.	Navajo III	40	32	62.6	13.0	6.1	1916	New York, N. Y.
50	204982	KMEP	Ol. s.	Navigator	51	35	87.0	14.0	6.2	1912	South Boston, Mass.
51	224026	KMEQ	Ga. s.	Navigator	60	48	69.0	19.8	10.3	1926	Essex, Mass.
52	228430		Ga. s.	Navigo	31	21	50.8	12.6	5.9	1929	Milford, Del.
53	225607		Ga. s.	Navigor	42	28	62.5	12.9	5.3	1926	Manitowoc, Wis.
54	229744	KMIH	Ga. s.	Nawaja	43	35	56.5	14.5	6.5	1930	Bayonne, N. J.
55	227313	KMER	Ga. s.	Nayada	75	61	67.4	17.0	7.0	1928	New York, N. Y.
56	228312		Ga. s.	Neeola	8	7	28.3	8.6	4.4	1929	Seattle, Wash.
57	224726		Ga. s.	Nebula	20	14	50.5	12.0	7.5	1925	Bath, Me.
58	230345	KMES	Ga. s.	Nedeva	70	48	73.0	15.6	6.9	1930	New York, N. Y.
59	221477		Ga. s.	Nedeva II	23	15	56.2	10.5	5.3	1917	Essington, Pa.
60	224569		Ga. s.	Ned Len	24	16	53.5	12.6	4.2	1908	Easton, Md.
61	222260	KMET	Ga. s.	Nedmac	23	22	47.0	15.0	5.3	1922	Camden, N. J.

¹ Formerly ga. s. Acushla II.

² Formerly ga. y. Muirmaid V.

³ Formerly U. S. N. hull No. 5436.

⁴ Formerly ga. y. Veda.

⁵ Formerly ga. y. Truant.

⁶ Formerly ga. y. ^a Amron II.

^b Ralmarel.

^c On Time Again.

⁷ Formerly ga. y. ^a Anella.

^b Rosita.

⁸ Formerly ga. y. ^a Friendship IX.

^b Nandoma.

^c Isabella.

⁹ Formerly ga. y. ^a Sweetheart.

^b Speetjacks.

¹⁰ Formerly ga. y. Jennie B. II.

¹¹ Formerly ga. y. Ezygoin.

¹² Formerly sch. y. Ottillie Fjord.

¹³ Formerly ga. y. ^a Rosine Hortense II.

^b Runaway II.

Line No.	Crew	Horsepower	Name of owner	Home port	Address of owner
1	3	100	Walter B. Guy	Washington, D. C.	917 Fifteenth Street NW.
2	4	b 85	William Wraith	New York, N. Y.	25 Broadway.
3	1	25	H. L. de Forrest	New York, N. Y.	30 Broad Street.
4	2	200	Barnett Land Co. (Fla.)	Jacksonville, Fla.	Barnett National Bank Building.
5	1	360	George K. Hann	Chicago, Ill.	3240 Lake Shore Drive.
6	1	85	Jessie B. Ripley	Tacoma, Wash.	318 North E Street.
7	1	65	S. G. Cass	Seattle, Wash.	3121 Harford Street.
8	2	180	William S. Knudsen	Detroit, Mich.	1501 Balmoral Drive.
9	1	150	Jesse E. Kahn	New York, N. Y.	Flushing, N. Y.
10	3	40	Mabel A. Kraft	Chicago, Ill.	2343 East Seventieth Street.
11	40	2,200	Burtha M. Fisher	New York, N. Y.	Sherry Netherlands Hotel.
12	1	100	R. T. Durrett, II	Louisville, Ky.	510 West Liberty Street.
13	2	45	Joseph H. Plumb	Boston, Mass.	Butler's Point, Marion, Mass.
14	1	39	George E. Monk	Seattle, Wash.	Redondo, Wash.
15	1	35	Stanley C. Bryce	Philadelphia, Pa.	3006 West Coultter Street, German- town, Pa.
16	2	180	Charles S. Lyon	New York, N. Y.	18 Amity Street (B).
17	4	200	R. Franklin Poth	do.	271 West One hundred and twenty- fifth Street.
19	1	90	James Gowdy	Seattle, Wash.	2803 Nineteenth Street, Everett, Wash.
19	1	72	John D. Kelth	Baltimore, Md.	First National Bank Building, Gettys- burg, Pa.
20	1	56	James M. Morton, jr.	Fall River, Mass.	184 Highland Avenue.
21	8	460	P. D. Saylor	New York, N. Y.	422 East Forty-second Street.
22	1	110	A. H. Rowler	Chicago, Ill.	4417 North Ashland Avenue.
23	1	250	Ivan E. Garver	Washington, D. C.	715 Sprang Street, Roaring Spring, Pa.
24	1	40	S. T. Young	Seattle, Wash.	Henry Building.
25	2	b 80	Olga S. Grandin	Los Angeles, Calif.	Oak Park Lane, Monrovia, Calif.
26	2	b 300	Carl F. Setz	St. Louis, Mo.	620 Chestnut Street.
27	4	b 280	Annie Jessup Woodin	New York, N. Y.	2 East Sixty-seventh Street.
28	1	65	V. G. Eberwine	Norfolk, Va.	R. F. D. 2, Suffolk, Va.
29	1	110	Edward V. Ripplingille	Detroit, Mich.	126 Marlborough Avenue.
30	14	b 300	Metro-Goldwyn Mayer Corp. (N. Y.)	Los Angeles, Calif.	10202 Washington Boulevard, Culver City, Calif.
31	1	170	Leuman M. Waugh	New York, N. Y.	203 Cliff Avenue, Pelham, N. Y.
32	3	50	F. Cheatham Wilson	Savannah, Ga.	12 East Jones Street.
33	2	130	Walter A. Schaulfer	Philadelphia, Pa.	2401 North Fifty-third Street.
34	1	20	Lewis B. Jones	Rochester, N. Y.	343 State Street.
35	1	25	J. McLeland	Seattle, Wash.	9 Labor Temple.
36	14	750	Mrs. Joseph F. Moran	Miami, Fla.	146 Dunbar Road, Palm Beach, Fla.
37	2	1,000	Richard F. Hoyt	New York, N. Y.	25 Broad Street.
38	2	360	Herbert N. Plimpton	Boston, Mass.	150 Chapel Street, Norwood, Mass.
39	2	250	Natalie J. Ward	New York, N. Y.	895 Park Avenue.
40	2	b 40	Pier Gherlin	San Francisco, Calif.	541 Brewer Drive, Hillsborough, Calif.
41	2	90	James A. Blackwood (trustee)	Detroit, Mich.	714 North Main Street, Rochester, Mich.
42	1	170	Harold M. Beck	Los Angeles, Calif.	1091 Arden Road, Pasadena, Calif.
43	2	600	Harold Du Charne	Detroit, Mich.	5 Lake Court, Grosse Pointe Park, Mich
44	1	b 100	C. S. Smith	St. Augustine, Fla.	Box 635.
45	5	65	James H. Ottley	New York, N. Y.	122 East Forty-second Street.
46	3	100	Henri Rogowski Co. (N. Y.)	do.	444 Pearl Street.
47	2	40	Jesse L. Knight	Miami, Fla.	1221 Southwest Thirteenth Avenue.
48	2	600	George T. Bowdoin	New York, N. Y.	59 Cedar Street.
49	1	175	Sidney Frohman	Sandusky, Ohio.	1315 Columbus Avenue.
50	6	b 250	George B. Feenan	New York, N. Y.	302 West Eighty-sixth Street.
51	6	b 50	Clayton M. DeMolt, Jr.	Los Angeles, Calif.	Hope Ranch, Santa Barbara, Calif.
52	2	300	Frank Cordes	Pittsburgh, Pa.	211 Lytton Avenue.
53	2	b 360	J. D. Allen	Chicago, Ill.	571 Jackson Boulevard.
54	2	250	Alice G. Witherbee	Bridgeport, Conn.	Round Hill Road, Greenwich, Conn.
55	4	100	E. W. Jasper	St. Augustine, Fla.	Care Halifax River and Yacht Club, Daytona Beach, Fla.
56	1	40	Tom J. Moffat	Seattle, Wash.	1122 Third Avenue.
57	2	10	Claude V. Pallister	New York, N. Y.	Shorchain, N. Y.
58	5	200	Edward T. Stotesbury	Philadelphia, Pa.	Drexel Building.
59	1	200	Henry Crawley	Boston, Mass.	131 State Street.
60	1	60	Dr. Frank C. Eldred	Baltimore, Md.	602 C Street, Sparrows Point, Md.
61	1	b 28	Albert C. Middleton	Philadelphia, Pa.	Moorestown, N. J.

¹¹ Formerly ga. y. {a A'Wa.
 b Idalla.
 c Gee Gee.
¹⁵ Formerly ga. y. {a Fel-Seen.
 b Scimitar.
¹⁶ Formerly U. S. N. hull No. P-298.
¹⁷ Formerly ol. y. Shogun.
¹⁸ Formerly ga. y. Bywatyr.
¹⁹ Formerly ol. y. Wego.

²⁰ Formerly ga. y. {a Caroline.
 b Janey II.
²¹ Formerly ol. y. Glorianna.
²² Formerly ga. y. {a Semloh.
 b Susan.
²³ Formerly ga. y. Amorind.
²⁴ Formerly ga. y. Mutual.
²⁵ Formerly ga. y. Player II.
²⁶ Formerly ga. y. {a Margaret Mary.
 b Gee-Dee.

Line No.	Official No.	Signal and radio-call letters	Rig	Name of yacht	Tonnage		Register dimensions			When built	Where built
					Gross	Net	Length	Breadth	Depth		
MOTOR YACHTS—											
Continued											
1	226645		Ga. s.	¹ Nedrah	19	15	45.0	10.5	5.0	1927	Wilmington, Del.
2	228071		Ga. s.	Nedrah	30	20	52.2	15.4	7.6	1928	Essex, Conn.
3	208117	KMEU	Ga. s.	² Needle	22	18	54.0	10.0	5.7	1906	Boston, Mass.
4	207596		Ga. s.	Needle	58	43	80.5	13.9	7.9	1910	Port Clinton, Ohio.
5	230136		Ga. s.	Nelpar	28	19	48.5	13.4	5.6	1930	Havre de Grace, Md.
6	107322	KMEV	Ga. s.	³ Nelfred	36	24	75.3	13.8	5.5	1897	Brooklyn, N. Y.
7	218871		Ga. s.	⁴ Nelfred	47	32	78.0	12.4	5.8	1919	Bayonne, N. J.
8	213787		Ga. s.	Nellie	22	20	42.0	14.0	4.5	1915	Baltimore, Md.
9	230211		Ga. s.	Nellie Bell	44	16	52.5	12.4	6.1	1929	Millford, Del.
10	130681		Ga. s.	Nellie G. York	14	11	39.5	12.6	6.3	1902	Bremen, Me.
11	228508	WDEQ	Ol. s.	⁵ NELLWOOD II	244	165	115.8	21.8	11.0	1929	Wilmington, Del.
12	231295		Ga. s.	Nelma	19	13	41.7	11.5	5.8	1926	Brooklyn, N. Y.
13	206288		Ga. s.	⁶ Nelsie	42	28	47.0	15.0	7.6	1911	Seattle, Wash.
14	227360		Ga. s.	Nemea	76	51	74.0	15.0	7.5	1928	New York, N. Y.
15	214255		Ga. s.	⁷ Nemo	26	23	53.8	12.5	5.5	1916	do.
16	227969		Ga. s.	Nemo III	86	73	74.5	17.0	6.7	1928	do.
17	222104	KMEW	Ol. s.	Nenemoosha	113	82	87.5	17.0	7.7	1922	Wilmington, Del.
18	224365	KMEX	Ol. s.	NENEMOOSHA	232	125	114.7	22.2	10.7	1925	Newport News, Va.
19	226604		Ga. s.	Neoga	9	8	30.0	9.6	5.3	1930	Seattle, Wash.
20	230984		Ga. s.	Neomar	14	12	31.9	9.5	5.0	1930	Tacoma, Wash.
21	204577		Ga. s.	Nepahwin	37	25	66.5	13.7	5.8	1907	Camden, N. J.
22	213812		Ga. s.	Nepahwin	17	16	41.5	10.0	3.8	1904	Oshkosh, Wis.
23	130848	KMEY	Ga. s.	Nepenthe	29	20	44.4	15.8	6.4	1869	Bristol, R. I.
24	211945		Ga. s.	Nepenthe	46	34	61.2	17.0	7.3	1914	Fort Myers, Fla.
25	227417		Ga. s.	⁸ Nepenthe	50	34	72.9	12.9	7.0	1928	City Island, N. Y.
26	219094		Ga. s.	Nereld	23	19	53.9	11.0	4.9	1919	Milwaukee, Wis.
27	226039	KMEZ	Ga. s.	Nereld	40	27	57.4	14.0	5.1	1926	Stamford, Conn.
28	226249		Ga. s.	⁹ Nereld	21	17	44.2	11.1	5.3	1927	Seattle, Wash.
29	232228		Ga. s.	Neroid	23	19	44.4	12.0	6.0	1933	Roslyn, Pa.
30	202990		Ga. s.	Nerita	27	18	66.2	10.3	5.8	1906	Upper Nyack, N. Y.
31	220750		Ga. s.	New Era	19	16	48.0	12.0	5.5	1919	New York, N. Y.
32	228475		Ga. s.	¹⁰ New Moon	30	24	51.8	12.0	5.9	1929	Wilmington, Del.
33	216675		Ga. s.	¹¹ Ne-Wi-Ma	20	14	54.6	10.4	5.2	1917	New York, N. Y.
34	226627		Ga. s.	Nez Perce III	22	15	44.9	11.9	6.7	1927	Seattle, Wash.
35	226650		Ga. s.	Niac	16	14	37.9	10.0	5.4	1927	Lynn, Mass.
36	220350		Ga. s.	Nicolette	16	10	45.6	9.5	5.5	1920	Atlantic City, N. J.
37	227135	KMFB	Ol. s.	Nicoya	140	120	86.2	19.0	9.0	1927	Camden, N. J.
38	224260		Ga. s.	Night Hawk	18	12	47.2	13.8	5.9	1924	Boothbay Harbor, Me.
39	230289		Ga. s.	Nightingale	25	17	53.6	11.5	6.2	1930	Brooklyn, N. Y.
40	231716		Ga. s.	Nightingale	17	11	40.7	14.0	5.8	1906	Groton, Conn.
41	222473		Ga. s.	¹² Night Owl	12	8	34.3	10.0	3.9	1909	Vancouver, British Columbia.
42	215479		Ga. s.	¹³ Nikko	25	17	60.0	11.1	5.8	1917	New York, N. Y.
43	227843	KMFO	Ga. s.	Nilraga	13	12	37.1	12.7	5.2	1928	East Boothbay, Me.
44	226935		Ga. s.	Nimble	16	15	38.0	12.8	4.5	1925	Seattle, Wash.
45	215428	KMFD	Ga. s.	Nimbus	16	15	49.2	12.0	6.9	1917	City Island, N. Y.
46	233069		Ga. s.	Nimrif	27	22	53.6	12.3	4.8	1934	Wilmington, Del.
47	227715		Ol. s.	Nina	27	21	50.7	15.2	9.1	1928	Monument Beach, Mass.
48	225948	KMFE	Ga. s.	Nina II	29	22	65.0	12.0	4.7	1926	Stamford, Conn.
49	227340	KMJH	Ol. s.	¹⁴ Nina III	70	47	81.6	15.9	6.8	1928	do.
50	230339		Ol. s.	Ninnescah	25	21	44.6	15.0	4.8	1921	Amityville, N. Y.
51	225827		Ga. s.	¹⁵ Nipper	54	32	75.4	13.8	7.0	1926	Orilla, Canada.
52	229533		Ga. s.	Njord	69	47	76.7	15.0	7.0	1930	Morris Heights, N. Y.
53	201700	KMFF	Ga. s.	¹⁶ NIODHA	323	304	119.8	22.1	8.2	1901	Newburgh, N. Y.
54	210975		Ga. s.	¹⁷ Nirvana	31	25	65.1	12.2	6.1	1913	New York, N. Y.
55	224196		Ga. s.	Nirvana	17	14	50.1	10.0	4.7	1912	Phoenix, N. Y.
56	224386	KMFG	Ol. s.	NIRVANA	236	193	111.6	22.3	7.4	1924	Neponset, Mass.
57	224877		Ga. s.	Nirvana	24	22	54.0	14.0	7.6	1925	South Somerset, Mass.
58	227794		Ga. s.	Nirvana	18	12	38.1	10.9	4.9	1928	West Haven, Conn.
59	229762		Ga. s.	Nirvana	13	12	34.3	9.1	4.2	1929	Seattle, Wash.
60	221313		Ga. s.	¹⁸ Nirvana	69	36	80.0	15.5	7.3	1921	Trenton, Mich.
61	231806		Ga. s.	Nirvana	39	31	59.5	15.7	4.7	1931	St. Augustine, Fla.
62	204130		Ga. s.	¹⁹ Nisbet	40	34	65.2	14.0	6.3	1907	Long Island City, N. Y.
63	231827		Ga. s.	Noe's Ark	50	47	58.8	14.0	2.7	1931	Monroe, La.

¹ Formerly ga. y. ^(a) Zamette.
^(b) Allahwanda.

² Formerly ^(a) ga. y. Needle.
^(b) U. S. Navy ga. s. Needle.

³ Formerly ga. y. Mahapa II.

⁴ Formerly ga. y. Artemis.

⁵ Formerly ga. y. Niaga.

⁶ Formerly ol. y. ^(a) Acania.

^(b) Murdona.

⁷ Formerly ga. y. Marguerite H.

^(a) Mauwehu.

^(b) Hulman.

⁸ Formerly ga. y. Cigarette.

⁹ Formerly ga. y. Nokare.

Line No.	Crew	Horsepower	Name of owner	Home port	Address of owner
1	2	95	James Harden	New York, N. Y.	Great Neck, Long Island, N. Y.
2	2	45	Ross Harden	Hartford, Conn.	843 Prospect Avenue, West Hartford, Conn.
3	2	100	Ralph E. Barker	Fall River, Mass.	47 Wintthrop Street, Taunton, Mass.
4	6	150	Henry McClusky	Boston, Mass.	124 State Street, New Bedford, Mass.
5	2	170	F. O. Mitchell	Baltimore, Md.	Ferryman, Md.
6	3	108	Henry L. Ott	Tampa, Fla.	818 South Edison Avenue.
7	5	b 440	Fred Frazer	Oswego, N. Y.	216 Brattle Road, Syracuse, N. Y.
8	2	24	Eugene H. Heer, Jr.	Baltimore, Md.	717 North Charles Street.
9	1	300	J. L. Westlake	St. Louis, Mo.	Railway Exchange Building.
10	2	10	Don O. Woodley	Toledo, Ohio	4431 Berwick Avenue.
11	13	500	Frank H. Woods	Duluth, Minn.	La Pointe, Wis.
12	1	140	Eileen L. Harlow	New York, N. Y.	770 St. Marks Avenue (B).
13	3	40	American Tugboat Co. (Wash.)	Port Townsend, Wash.	City Dock, Everett, Wash.
14	5	450	Lammot du Pont	Wilmington, Del.	Pennsylvania Avenue and Rising Sun Lane.
15	1	50	Matthew M. O'Brien	Tampa, Fla.	6210 Bayshore Boulevard.
16	4	200	Harman Malchow	Savannah, Ga.	1128 Healy Building, Atlanta, Ga.
17	6	b 240	Ellwood R. Kirby	Philadelphia, Pa.	1202 Spruce Street.
18	7	b 180	Alfred I. du Pont	Wilmington, Del.	Namours.
19	1	50	R. F. Peler	Seattle, Wash.	3905 Fortye-eighth Place, N.E.
20	1	75	C. W. Jones	Tacoma, Wash.	118 Sherman Avenue, Seattle, Wash.
21	1	b 130	Francis J. Gamble	New Haven, Conn.	7 College Street.
22	1	b 24	Fred V. Helmemann	Milwaukee, Wis.	217 North Green Bay Street, Appleton, Wis.
23	1	b 12	S. W. Harden	Baltimore, Md.	4 Chancery Square, Guilford, Md.
24	1	48	E. F. Johnson	Tampa, Fla.	Fort Myers, Fla.
25	3	1,000	Doering Howe	New York, N. Y.	4 East Seventy-second Street.
26	4	300	Edward J. Schmidt	Detroit, Mich.	508 Monroe Avenue.
27	2	200	Thomas B. Taylor	New York, N. Y.	342 Madison Avenue.
28	1	130	R. G. Gibson	Seattle, Wash.	5016 East Forty-fourth Street.
29	1	180	Paul R. Reichard	Philadelphia, Pa.	1478 Stevens Street.
30	3	200	Irwin A. Williamson	do.	715 Crickot Avenue, Ardmore, Pa.
31	2	20	Robert Wilcox	New York, N. Y.	210 Madison Avenue.
32	2	b 350	George F. Wright	Boston, Mass.	Worcester, Mass.
33	2	300	Walter B. Duryea	New York, N. Y.	810 Fifth Avenue.
34	1	40	J. W. S. Sankey	Seattle, Wash.	3433 West Sixty-fourth Street.
35	2	100	Walter Adler	Boston, Mass.	453 Washington Street.
36	1	150	Alexander Sellers	Philadelphia, Pa.	Sixteenth and Hamilton Streets.
37	7	350	H. Rodney Sharp	Wilmington, Del.	Sixteenth Street and Brinckle Avenue.
38	1	45	H. V. Baldwin	Norfolk, Va.	1209 Hull Street, Richmond, Va.
39	2	1,350	Louis Potter	New York, N. Y.	3785 Eighteenth Avenue (B).
40	1	27	William Kemp	Boston, Mass.	31 Newcomb Street, Quincy, Mass.
41	1	16	John Rodgers	Seattle, Wash.	Anacortes, Wash.
42	4	400	Cecil N. Squire	New Orleans, La.	1002 State Street.
43	1	30	Gano Dunn	Bar Harbor, Me.	Cranberry Isles, Me.
44	1	16	E. B. Coffin	Seattle, Wash.	3506 Beach Drive.
45	1	16	Robert Jacob (N. Y.)	New York, N. Y.	Pilot Street, City Island, N. Y.
46	2	550	Firmin V. Desloge	Vineyard Haven, Mass.	43 Cliff Road, Nantucket, Mass.
47	1	30	Olin J. Stephens II.	New York, N. Y.	Scarsdale, N. Y.
48	2	b 600	J. Hall Taylor	Chicago, Ill.	405 North Euclid Avenue, Oak Park, Ill.
49	4	400	do.	New York, N. Y.	50 Church Street.
50	2	99	Alma M. Eckert	Baltimore, Md.	3315 Dorchester Road.
51	5	360	Arthur V. Davis	New York, N. Y.	230 Park Avenue.
52	4	600	James T. McMillan	Detroit, Mich.	Grosse Pointe Park, Mich.
53	7	900	South Florida Yacht Club	Miami, Fla.	209 Northeast Twenty-first Street.
54	2	80	F. W. Williams	New York, N. Y.	295 City Island Avenue, City Island, N. Y.
55	2	60	D. O. Birdsell	Rochester, N. Y.	79 Shelter Street.
56	11	b 250	John Wanamaker, Jr.	New York, N. Y.	Broadway and Ninth Street.
57	2	20	Edwin R. Cole	Washington, D. C.	1710 M Street, N.E.
58	1	b 150	Lewis L. Field	New Haven, Conn.	West Haven, Conn.
59	1	150	Wm. A. Moody	Tacoma, Wash.	Box 224, Kent, Wash.
60	3	900	William Desley	Cleveland, Ohio	2422 Euclid Avenue.
61	3	200	Albert Cook	New York, N. Y.	246 Ninth Street (B).
62	2	225	William B. Clifton	Seattle, Wash.	108 Pike Street.
63	2	75	James A. Noe	New Orleans, La.	Monroe, La.

¹¹ Formerly ga. y. Rothdunlow.
¹² Formerly ga. y. {^a Little Viking.
¹³ Formerly British ga. y. {^b Reynard.
¹⁴ Formerly British ga. y. Night Owl.
¹⁵ Formerly ga. y. {^a Velocpede.
¹⁶ Formerly ga. y. {^b Pal O'Mine.
¹⁷ Formerly oi. y. Ranelpe.

¹⁸ Formerly ga. y. {^a Ranel.
¹⁹ Formerly ga. y. {^b Starling.
²⁰ Formerly ga. y. Lurline.
²¹ Formerly ga. y. Seahorse.
²² Formerly ga. y. {^a Lydia.
²³ Formerly ga. y. {^b Muriel.

Line No.	Official No.	Signal and radio-call letters	Rig	Name of yacht	Tonnage		Register dimensions			When built	Where built
					Gross	Net	Length	Breadth	Depth		
MOTOR YACHTS—Continued											
							<i>Feet</i>	<i>Feet</i>	<i>Feet</i>		
1	200212	KMFI	Ga. s.	Nokomis.....	44	39	46.5	14.2	6.0	1908	Mariners Harbor, N. Y.
2	224693		Ga. s.	Nokomis.....	20	14	50.5	12.0	7.5	1925	Bath, Me.
3	226664		Ga. s.	Nokomis.....	19	13	47.0	11.6	5.2	1927	Bayonne, N. J.
4	207243		Ga. s.	Nokomis No. 1.....	9	6	32.5	8.1	3.3	1910	Mt. Vernon, Wash.
5	231111		Ga. s.	Nola.....	22	15	48.7	12.5	5.6	1931	Fairhaven, Mass.
6	117163		Ga. s.	Nomad.....	16	11	50.0	11.0	4.0	1902	Morris Heights, N. Y.
7	209909		Ga. s.	Nomad.....	33	22	69.7	12.0	5.9	1912	New York, N. Y.
8	227178		Ga. s.	Nomad.....	81	75	76.7	17.3	10.2	1907	Gosport, England.
9	228090		Ga. s.	Nomad.....	27	18	47.6	13.5	7.3	1926	Victoria, B. C.
10	229774		Ga. s.	Nomad.....	18	16	42.3	11.5	6.1	1930	Seattle, Wash.
11	230074		Ga. s.	Nomad.....	19	13	47.8	11.8	5.6	1929	Brooklyn, N. Y.
12	230880		Ga. s.	Nomad.....	16	13	37.0	11.4	4.7	1931	East Greenwich, R. I.
13	231728		Ga. s.	Nomad.....	19	16	39.2	12.2	4.0	1926	Brooklyn, N. Y.
14	228884		Ga. s.	Nomad II.....	23	15	40.7	11.1	5.1	1929	Clason Point, N. Y.
15	227806		Ga. s.	Nomd.....	17	11	43.0	11.0	5.0	1928	New York, N. Y.
16	230117	KMFK	Ga. s.	Nomolas.....	23	15	44.0	14.0	7.0	1930	Brooklyn, N. Y.
17	227465		Ga. s.	Nomrah.....	39	27	57.7	14.0	6.1	1928	Bayonne, N. J.
18	277009		Ga. s.	Nonomie.....	18	16	48.0	13.0	6.6	1927	Oakland, Calif.
19	206291		Ga. s.	Nonipal.....	17	14	47.5	10.0	4.8	1909	New York, N. Y.
20	204272	KMFL	Ga. s.	Nootka.....	17	12	39.0	13.6	5.8	1907	Winslow, Wash.
21	207565		Ga. s.	Nooya.....	45	40	68.5	14.3	5.6	1910	New York, N. Y.
22	227904		Ol. s.	Norab.....	196	112	104.0	22.4	10.7	1928	San Diego, Calif.
23	215187	KMFM	Ol. s.	Norconian.....	139	98	100.3	21.7	8.7	1917	Boston, Mass.
24	230881	KLMZ	Ga. s.	Nordlys.....	13	12	36.7	12.5	4.3	1929	East Boothbay, Me.
25	223020		Ga. s.	Nor'easter.....	39	27	58.0	16.1	9.6	1923	Thomaston, Me.
26	226710		Ol. s.	Nor'easter.....	43	29	54.1	16.1	7.7	1927	Wareham, Mass.
27	107721	KMFN	Ga. s.	Norka.....	28	24	59.4	15.0	7.5	1902	South Boston, Mass.
28	219192		Ga. s.	Norma II.....	99	80	80.6	19.2	9.0	1919	Morris Heights, N. Y.
29	230047	KMFO	Ol. s.	Normada.....	153	104	116.2	19.0	6.4	1930	Salisbury, Md.
30	219981		Ga. s.	Norm II.....	7	6	28.2	9.6	5.3	1920	Gig Harbor, Wash.
31	228125		Ga. s.	Noroma.....	13	13	40.2	11.5	5.7	1928	Bayonne, N. J.
32	229579	KLZY	Ol. s.	Norsaga.....	120	98	97.4	20.1	7.7	1930	Stamford, Conn.
33	220825	KMFQ	Ga. s.	Norseman.....	29	20	53.5	14.6	8.7	1920	East Boothbay, Me.
34	231013		Ga. s.	Nortada.....	18	12	42.2	12.0	6.7	1931	Huntington, N. Y.
35	222277		Ga. s.	North Star.....	146	95	120.0	21.8	6.2	1922	St. Paul, Minn.
36	229620		Ga. s.	North Star.....	6	5	27.5	9.0	4.6	1927	Parksville, B. C.
37	225498	KMFS	Ga. s.	North Star.....	121	111	84.8	18.0	6.2	1926	Camden, N. J.
38	230694		Ga. s.	North Star.....	8	8	28.2	8.4	3.8	1931	Seattle, Wash.
39	214809		Ga. s.	North State.....	105	90	99.7	18.4	4.7	1917	Daytona, Fla.
40	230147	KMFT	Ol. s.	NORTHWIND.....	221	97	112.0	22.1	10.9	1930	Manitowoc, Wis.
41	231629		Ga. s.	Nor'west.....	12	10	36.0	9.3	4.5	1932	Seattle, Wash.
42	230774		Ga. s.	Nor'wester.....	26	21	47.2	13.1	4.9	1931	Tacoma, Wash.
43	227803	WQBT	Ol. s.	NOURMAHAL.....	1,969	1,339	251.6	41.6	22.0	1928	Kiel, Germany.
44	226579		Ga. s.	Nowanda.....	44	34	65.2	13.8	6.1	1927	Wilmington, Del.
45	211439	KMFU	Ga. s.	Nymph.....	41	27	57.5	14.5	6.1	1913	Port Clinton, Ohio.
46	225895		Ga. s.	Nympsee II.....	16	14	47.8	10.0	4.0	1926	Forked River, N. J.
47	227424		Ga. s.	Oahu.....	20	13	40.2	11.5	5.7	1928	Bayonne, N. J.
48	211664		Ga. s.	Oasis.....	30	23	46.3	14.2	5.0	1913	New York, N. Y.
49	212439		Ga. s.	Obee.....	34	23	55.7	13.8	6.0	1914	East Greenwich, R. I.
50	230829		Ga. s.	Obie.....	16	12	44.8	10.7	5.1	1931	Port Clinton, Ohio.
51	226545		Ga. s.	Oceana.....	19	16	46.6	13.6	6.4	1929	Damariscotta, Me.
52	227127	KMFV	Ol. s.	OCCANIA.....	375	129	146.2	24.6	13.2	1923	Kiel, Germany.
53	229042		Ga. s.	Ocoee.....	17	12	43.5	11.2	5.0	1929	New York, N. Y.
54	207763		Ga. s.	Ocolaqua.....	25	16	52.5	10.7	5.6	1910	do.
55	216997		Ol. s.	Oglethorpe.....	28	18	60.7	12.1	2.3	1918	Oglethorpe Bluff, Ga.
56	226786		Ga. s.	Ohaka II.....	32	21	70.3	12.1	5.9	1927	Vegesack, Germany.
57	226304		Ga. s.	Oh-Kay.....	16	11	47.7	10.7	5.8	1927	City Island, N. Y.
58	207580		Ga. s.	Oh'Lou.....	57	39	79.8	13.6	6.4	1910	Detroit, Mich.
59	220206		Ga. s.	Ojal.....	17	11	51.6	10.2	4.6	1920	Nyack, N. Y.

1 Formerly ga. y. (a) Gladys M.

(b) Lobos.

(c) Maradon.

(a) Sheila.

(b) Elsie.

1 Formerly ga. y. (c) Margaret.

(d) Katherine M.

(a) Mary II.

1 Formerly ga. y. (c) Gul.

(b) Althen II.

1 Formerly British ga. y. (a) Mari Lola.

(b) Lisa.

1 Formerly British ga. y. Valkyrie.

1 Formerly ga. y. High String.

1 Formerly ga. y. Meeteetse.

1 Formerly ga. y. (a) Fortina III.

(b) Ebb Tide II.

(a) ga. y. Minnie W.

1 Formerly (b) British ga. y. Nooya.

(c) ga. s. Minnie W.

(a) Consuelo.

10 Formerly ga. s. (b) Robador III.

11 Formerly ga. y. Antares.

Line No.	Crew	Horsepower	Name of owner	Home port	Address of owner
1	3	48	Carollns Yacht Corporation (S. C.)	Charleston, S. C.	
2	1	15	Charles F. Sargent	New Haven, Conn.	191 Edwards Street.
3	2	88	B. W. James	Cape Charles, Va.	Wachapreague, Va.
4	1	35	Gilbert S. Palmer	Seattle, Wash.	325 Pacific Avenue, Bremerton, Wash.
5	1	900	Jesse Sylvia	Newport, R. I.	61 East Bowery Street.
6	1	32	Ella Hoover Thacher	Philadelphia, Pa.	Sea Side Park, N. J.
7	3	80	Thomas Byrne, Jr.	Chicago, Ill.	624 South Michigan Avenue.
8	9	50	Nomad Shipping Corporation (N. Y.)	New York, N. Y.	137 West Forty-eighth Street.
9	b 16	80	Harold B. Ferris	San Francisco, Calif.	506 O'Farrell Street.
10	2	150	C. A. Conlin	Los Angeles, Calif.	239 South Oxford Avenue.
11	1	700	Jacob Teitelbaum	Providence, R. I.	5 Academy Court, East Greenwich, R. I.
12	1	85	Herbert B. Pettes	do.	380 Westminster Street.
13	1	125	Edgar S. Thomson	New York, N. Y.	120 Cambridge Place (B).
14	2	300	C. F. Eaton	Boston, Mass.	239 Washington Street.
15	1	170	Sara Talbot Dimon	New York, N. Y.	349 Pondfield Road, Bronxville, N. Y.
16	1	60	Malcolm D'Ambraglio	Bridgeport, Conn.	Box 197, Riverside, Conn.
17	2	178	Harmou P. Elliott	Boston, Mass.	143 Albany Street, Cambridge, Mass.
18	b 20		Chester S. Benson	San Francisco, Calif.	Cliff Hotel.
19	1	30	J. F. Schmidt	New York, N. Y.	771 Avenue C, Bayonne, N. J.
20	1	b 25	Vernon Combs	Los Angeles, Calif.	1406 Fourth Avenue.
21	2	140	Campbell Church	Ketchikan, Alaska	Eugene, Oreg.
22	5	b 300	Baron Long	San Diego, Calif.	Hotel U. S. Grant.
23	7	400	Grace S. Clark	Los Angeles, Calif.	1890 East California Street, Pasadena, Calif.
24	1	40	Edw. L. Taylor	Rockland, Me.	Penobscot Avenue, Camden, Me.
25	4	40	A. Atwater Kent, jr.	Philadelphia, Pa.	4700 Wissahickon Avenue.
26	1	60	Henry B. DuPont	Wilmington, Del.	Rokeby.
27	3	35	Julian B. Doherty (Dr.)	Boston, Mass.	1374 Massachusetts Avenue, Cambridge, Mass.
28	5	230	Walter A. Starck	Miami, Fla.	1019 Southwest Seventh Street.
29	8	900	James Carstairs	Philadelphia, Pa.	1510 Walnut Street.
30	1	7	Carrie I. Richardson	Tacoma, Wash.	3102 North Thirtieth Street.
31	2	125	Chas. C. Wright	New York, N. Y.	1 Wall Street.
32	10	440	C. U. Bay	do.	47 Prospect Place, Tudor City, N. Y.
33	4	b 60	H. Morton Merriman	do.	118 East Fifty-fourth Street.
34	1	112	George D. Campbell	do.	155 East Forty-second Street.
35	6	400	W. J. Mayo	St. Paul, Minn.	Rochester, Minn.
36	1	14	Ralph Abercrombie	Seattle, Wash.	1818 Twentieth Avenue.
37	7	300	Stanton Griffis	New York, N. Y.	Carlton House, 22 East Forty-seventh Street.
38	1	30	Frederick W. Jones	Seattle, Wash.	619 Washington Street, Bremerton, Wash.
39	4	100	Grove Park Motor Co. (N. C.)	Wilmington, N. C.	Asheville, N. C.
40	11	600	Charles Martin Clark, jr.	New York, N. Y.	710 Park Avenue.
41	1	80	George R. Putnam	Seattle, Wash.	3029 Twenty-sixth Avenue West.
42	1	100	Fred G. Clarke	do.	Mercer Island, Wash.
43	42	3,200	Vincent Astor	New York, N. Y.	23 West Twenty-sixth Street.
44	1	200	Megansett Shores Corporation (Mass.)	do.	North Falmouth, Mass.
45	1	b 65	Hugh H. Miller	do.	225 Twenty-fifth Street (B).
46	1	130	Monahan-McCann Corporation (N. Y.)	Newark, N. J.	325 East One hundred and third Street.
47	1	125	George F. Fox, jr.	Philadelphia, Pa.	Westtown, Pa.
48	2	40	J. S. Stevens, jr.	Cincinnati, Ohio	Otway, Ohio.
49	2	80	Joseph F. O'Brien Manufacturing Co. (N. Y.)	New York, N. Y.	47 West Sixty-third Street.
50	2	400	John Wanamaker, jr.	do.	Broadway and Ninth Street.
51	3	60	C. H. W. Foster	Salem, Mass.	1 Front Street, Marblehead, Mass.
52	13	600	Donaldson Brown	New York, N. Y.	1775 Broadway.
53	2	140	Lindley I. Dean	Gloucester, Mass.	Phillips Avenue, Pigeon Cove, Rockport, Mass.
54	1	100	Andre M. Faure	Bridgeport, Conn.	915 Judson Place, Stratford, Conn.
55	1	12	Henry F. Tyre	Savannah, Ga.	Jessup, Ga.
56	2	1,350	Otto H. Kahn	New York, N. Y.	1100 Fifth Avenue.
57	1	80	Herreshoff Manufacturing Co. (R. I.)	Providence, R. I.	20 Burnside Street, Bristol, R. I.
58	2	100	Marie S. Hintze	Chicago, Ill.	2718 North Rockwell Street.
59	2	270	John Hays Hammond	Gloucester, Mass.	Lookout Hill.

¹¹ Formerly sch. y. {a Agatha.
b Tammany.
c Shawmut.

¹² Formerly ga. y. Mallard.

¹³ Formerly ga. y. {a Elco.

¹⁴ Formerly ga. y. {b Post 7.

¹⁵ Formerly ol. y. Koranett.

¹⁶ Formerly British ga. y. Wyvern II.

¹⁷ Formerly ga. y. {a Riposo.

¹⁸ Formerly ga. y. {b Minoco.

¹⁹ Formerly ga. y. {c Worthwyle.

¹⁰ Formerly ga. y. {a Buddy.
b Blue Moon.
c Mimmi.

¹¹ Formerly ga. y. {a Catalina.

¹² Formerly ga. y. {b Catalin.

¹³ Formerly ga. y. {c Delfred.

¹⁴ Formerly ga. y. {a Weona.

¹⁵ Formerly ga. y. {b Harvard.

¹⁶ Formerly ol. y. Oceanus.

¹⁷ Formerly ga. y. Tamarisk.

¹⁸ Formerly ga. y. {a E. E. E.

¹⁹ Formerly ga. y. {b Alquinot.

Line No.	Official No.	Signal and radio call letters	Rig	Name of yacht	Tonnage		Register dimensions			When built	Where built
					Gross	Net	Length	Breadth	Depth		
MOTOR YACHTS—											
Continued											
1	226158		Ga. s.	Okalee III	41	23	64.0	12.0	6.2	1929	New York, N. Y.
2	207922		Ga. s.	Old Glory	35	24	66.3	12.3	5.5	1906	Baltimore, Md.
3	206511		Ga. s.	Old Glory	16	14	43.7	14.6	6.1	1911	Taunton, Mass.
4	225042		Ga. s.	Old Glory II	34	23	56.7	13.6	5.2	1925	Baltimore, Md.
5	228118	KMFV	Ga. s.	Old River	299	286	124.5	26.0	6.4	1928	Miami, Fla.
6	224590		Ol. s.	Ollif	44	35	62.8	12.5	6.2	1925	North East, Md.
7	222597		Ga. s.	Ollgrin	16	13	41.4	11.3	4.4	1922	Neponset, Mass.
8	226873	WMDC	Ol. s.	Olave K	451	306	157.9	26.1	11.7	1929	Bay City, Mich.
9	223476	KMFX	Ga. s.	Ollvette	83	70	73.2	17.1	8.1	1923	Camden, N. J.
10	232441		Ga. s.	Ollvia	18	16	40.4	10.5	5.2	1931	Stockton, Calif.
11	220565		Ga. s.	Ol-Pal	17	14	45.0	11.3	4.7	1920	Traverse City, Mich.
12	223965		Ga. s.	Olympic	7	5	31.8	8.8	3.9	1911	Cavite, P. I.
13	227485		Ga. s.	Omara	20	13	40.2	11.5	5.7	1928	Bayonne, N. J.
14	226325		Ga. s.	Omarad	18	15	44.8	10.7	5.1	1929	Port Clinton, Ohio.
15	231599		Ga. s.	Omea	13	12	34.5	9.2	4.6	1932	Seattle, Wash.
16	214576		Ga. s.	Onaire	23	22	48.0	14.7	6.7	1916	Mantowoc, Wis.
17	155440	KMFY	Ga. s.	Onawa	17	15	42.3	14.2	6.1	1902	Bayonne, N. J.
18	224667		Ol. s.	Onawa	71	48	76.4	15.6	9.7	1925	Seattle, Wash.
19	223250		Ga. s.	Onaway II	44	36	58.1	14.3	6.5	1923	Port Clinton, Ohio.
20	206307	KMFZ	Ga. s.	Onelda	97	94	80.5	16.5	8.8	1911	Muskegon, Mich.
21	219669		Ga. s.	One-Thirty	32	25	60.3	12.6	5.6	1920	New York, N. Y.
22	230369	KMGA	Ol. s.	ONIKA	270	184	114.8	22.1	9.9	1930	Wilmington, Del.
23	229479		Ga. s.	Onrust	17	12	43.5	11.2	5.0	1930	Clason Point, N. Y.
24	225902	KMGB	Ga. s.	Onward	26	23	61.3	11.0	4.8	1926	Bay City, Mich.
25	233151	WIFF	Ga. s.	Onward III	25	24	52.7	14.8	6.6	1934	East Boothbay, Me.
26	230610	KMGC	Ol. s.	Onwego	224	152	115.0	22.0	11.6	1931	Morris Heights, N. Y.
27	225663		Ga. s.	Opalo	10	9	35.3	9.1	4.7	1926	Seattle, Wash.
28	227635		Ga. s.	Orba	15	13	37.8	11.4	4.5	1927	do.
29	224928		Ol. s.	Orca	27	21	47.0	15.2	6.2	1925	Nantucket, Mass.
30	150817	KMGD	Ga. s.	Oriana III	32	29	64.5	14.4	13.9	1899	Bristol, R. I.
31	229065	WODE	Ol. s.	ORION	3,015	1,383	306.0	46.5	14.4	1929	Kiel, Germany
32	231758		Ga. s.	Orion	13	12	36.4	9.4	4.3	1932	Seattle, Wash.
33	229570		Ga. s.	Orithla	28	19	50.9	16.0	6.0	1930	Solomons, Md.
34	221171		Ga. s.	Oro	16	14	46.2	9.4	3.8	1921	South Jacksonville, Fla.
35	226546		(G. s.)	Orodee	14	11	35.6	10.2	6.6	1927	Seattle, Wash.
36	223906	KMGE	Ga. s.	Orpah	32	29	44.7	14.2	4.8	1924	Dorchester, N. J.
37	214991	KMGF	Ol. s.	Orsaba	104	83	84.8	16.2	7.7	1917	Port Clinton, Ohio.
38	218826		Ga. s.	Orsalon	23	15	54.3	11.0	5.9	1919	Nyack, N. Y.
39	229642	KMGG	Ga. s.	Orthla	63	49	69.7	16.0	6.4	1930	Wilmington, Del.
40	226330		Ga. s.	Oseejo	18	15	37.9	11.5	4.7	1927	Seattle, Wash.
41	209363	KMGI	Ga. s.	Osprey	30	24	53.9	13.0	5.9	1911	Camden, N. J.
42	216818		Ga. s.	Osprey	23	20	46.0	14.9	5.0	1918	Belmar, N. J.
43	231776		Ga. s.	Osprey	22	15	43.6	14.0	6.2	1932	Crisfield, Md.
44	230612		Ga. s.	Osprey II	21	19	44.8	10.7	5.1	1931	Port Clinton, Ohio.
45	226773	KMGJ	Ga. s.	Osprey III	80	72	76.0	22.0	7.7	1927	Bay Head, N. J.
46	229680		Ga. s.	Otemlla	21	14	46.0	11.2	5.1	1930	Clason Point, N. Y.
47	224338	KMGK	Ga. s.	Ottella	172	142	96.7	20.3	10.5	1924	Miami, Fla.
48	213662		Ga. s.	Otter	29	19	50.4	13.5	5.4	1915	Chicago, Ill.
49	226009	KMFA	Ol. s.	Ottille	153	104	101.2	20.5	9.5	1926	New York, N. Y.
50	227694		Ga. s.	Ottille III	29	19	48.5	12.6	6.1	1928	Bayonne, N. J.
51	223727		Ga. s.	Ottmar	44	36	58.1	14.3	6.5	1924	Port Clinton, Ohio.
52	227854		Ga. s.	Ourluk	12	10	32.8	10.0	4.3	1928	Tacoma, Wash.
53	221796		Ga. s.	Outbound	139	94	106.8	16.0	12.9	1917	Boston, Mass.
54	231717		Ga. s.	Outcall	35	30	50.3	12.9	6.5	1915	Norfolk, Va.
55	211126		Ga. s.	Owanece	26	17	44.6	14.8	3.3	1913	St. Augustine, Fla.
56	155199		Ga. s.	Oweene (composite)	24	23	54.8	13.4	9.5	1891	Boston, Mass.
57	225816		Ga. s.	Owyhee	44	30	74.8	13.1	5.6	1926	Vegeesack, Germany
58	225356		Ga. s.	Pabineau	17	15	44.0	15.3	5.0	1909	Tottenville, N. Y.
59	230148		Ol. s.	Pagan	58	44	64.0	16.0	7.6	1930	Los Angeles, Calif.
60	225995		Ga. s.	Paisano	19	16	52.3	12.3	7.5	1926	Glg Harbor, Wash.
61	230174		Ga. s.	Pal III	21	19	44.8	10.7	5.1	1930	Port Clinton, Ohio.
62	227281	KMGL	Ga. s.	Paladin	75	51	75.9	16.1	8.0	1928	Boston, Mass.

1 Formerly ga. y. Niord.
 2 Formerly ga. y. Beatrice.
 3 Formerly ga. y. Alecia II.
 4 Formerly ga. y. Mary Jane.
 5 Formerly ga. y. (a) Mariposa.
 6 Formerly U. S. Navy ga. s. 1060.
 7 Formerly ga. y. Madoel.

8 Formerly ga. y. Tipperary.
 9 Formerly ol. y. (a) Jesmar.
 10 Formerly ol. y. (b) Ajarwee.
 11 Formerly ga. y. Frances A. V.
 12 Formerly ol. s. Coatus.
 13 Formerly ga. s. (a) Petrel.
 14 Formerly ga. s. (b) Inanda.
 15 Formerly ga. y. Sachem.

Line No.	Crew	Horsepower	Name of owner	Home port	Address of owner
1	3	340	Dudley Roberts.....	New York, N. Y.	277 Park Avenue.
2	3	80	Thomas J. Mann.....	Norfolk, Va.	211 Bellamy Avenue.
3	1	20	Lenore S. Welch.....	New York, N. Y.	Blind Brook Lodge, Rye, N. Y.
4	1	b 80	O. G. Cosby.....	Newport News, Va.	267 Lee Street, Hampton, Va.
5	10	400	C. K. G. Billings.....	New York, N. Y.	Santa Barbara, Calif.
6	2	150	Walter M. Schwartz.....	Philadelphia, Pa.	502 Allen Lane, Germantown.
7	2	130	Lillian May Grinnell.....	New York, N. Y.	406 West Thirty-first Street.
8	24	1,000	C. F. Ketterling.....	Detroit, Mich.	General Motors Building.
9	6	b 160	Mark C. Hunnywell.....	Miami, Fla.	Miami Beach, Fla.
10	2	180	Roy Del Ruth.....	Los Angeles, Calif.	1822 Outpost Drive, Hollywood, Calif.
11	4	40	F. C. Faust.....	Miami, Fla.	Lives on boat.
12	1	20	R. T. Lundgren.....	Seattle, Wash.	Port Blakely, Wash.
13	1	90	John B. Johnston.....	New York, N. Y.	9 Prospect Park West (B).
14	2	200	Charles H. Pansling.....	Los Angeles, Calif.	724 South Spring Street.
15	1	75	Dr. H. L. Petit.....	Seattle, Wash.	Chehalis, Wash.
16	1	50	Armand Granger.....	New York, N. Y.	753 Flatbush Avenue (B).
17	1	b 35	Donald Malpass.....	do.	6711 North Sixth Street, Philadelphia, Pa.
18	2	110	C. M. Poncin.....	Seattle, Wash.	Pioneer Building.
19	3	240	Whitney G. Case.....	Buffalo, N. Y.	Marine Trust Building.
20	5	b 200	C. R. Chew.....	Memphis, Tenn.	1290 Peabody Avenue.
21	2	300	William V. Grier.....	Wilmington, Del.	Milford, Del.
22	13	550	Edsel H. Ford.....	Detroit, Mich.	Grosse Pointe Shores, Mich.
23	1	140	J. D. Tilford.....	New York, N. Y.	Treasure Pond, Fishers Island, N. Y.
24	1	150	Frank W. Atkins.....	Port Huron, Mich.	1405 Fourth Avenue, Bay City, Mich.
25	2	85	Phillips N. Case.....	New Bedford, Mass.	c/o Blair Manufacturing Co., Springfield, Mass.
26	8	600	George L. Bourne.....	New York, N. Y.	60 East Forty-second Street.
27	1	90	Henry L. Corbett.....	Portland, Oreg.	711 Corbett Building.
28	1	65	W. Kelly Price.....	Seattle, Wash.	Seiah, Wash.
29	2	30	H. H. Weekes.....	Miami, Fla.	New York, N. Y.
30	2	b 25	Charles Tift.....	Boston, Mass.	60 Congress Street.
31	56	3,600	Carl Julius Forstmann.....	New York, N. Y.	85 Passaic Avenue, Passaic, N. J.
32	1	85	C. W. Nelson.....	Seattle, Wash.	Exchange Building.
33	2	40	Hallburton Fales.....	New York, N. Y.	Lloyds Neck, Huntington, Long Island, N. Y.
34	1	75	Clarisse Morse.....	Jacksonville, Fla.	Eau Gallie, Fla.
35	1	25	O. D. Babcock.....	Seattle, Wash.	610 Joshua Green Building.
36	1	b 37	Adolph Wm. Schramm.....	Philadelphia, Pa.	409 Linden Avenue, Riverton N. J.
37	6	350	R. E. Roberts.....	Baltimore, Md.	c/o Lord Mott Co., Foot Fells Street.
38	2	100	Anna C. Ewing.....	New York, N. Y.	616 Fallsade Avenue, Vonkers, N. Y.
39	2	350	Archibald M. L. du Pont.....	Wilmington, Del.	Montchanin, Del.
40	1	b 90	W. H. Wilcox.....	Tacoma, Wash.	518 North Cushman Avenue.
41	1	b 50	Clarence Hagth.....	Boston, Mass.	125 Sargent Street, Winthrop, Mass.
42	1	12	Albert E. Wooton.....	Philadelphia, Pa.	21 North Iowa Avenue, Atlantic City, N. J.
43	2	100	Millard F. Humphreys.....	Baltimore, Md.	108 West Clement Street.
44	1	180	Harry A. Shade.....	Philadelphia, Pa.	7506 Fayette Street.
45	6	100	Carmen R. Runyon.....	do.	Mantoloking, N. J.
46	1	250	John L. Flannery.....	Bridgeport, Conn.	Greenwich Lodge, Greenwich, Conn.
47	11	b 400	W. S. Penick.....	New Orleans, La.	Canal Bank Building.
48	1	100	Floyd C. Snyder.....	Cleveland, Ohio.	Messillon, Ohio.
49	9	300	Roger L. Farnham.....	New York, N. Y.	Riverside Drive, Red Bank, N. J.
50	1	200	Frank B. Rogers.....	do.	1 Locust Avenue, Larchmont, N. Y.
51	2	320	W. O. Dice.....	Chicago, Ill.	620 North Michigan Avenue.
52	1	73	Harry B. Berg.....	Seattle, Wash.	6254 Twentieth Avenue, Northeast.
53	6	250	Sylvester W. Labrot.....	Annapolis, Md.	59 Franklin Street.
54	2	100	Boy Scouts of America (Wash.).....	Tacoma, Wash.	Provident Building.
55	1	25	Sea Island Club (S. C.).....	Beaufort, S. C.	c/o Luthers Drug Store, Bay Street.
56	2	20	George J. Wilson.....	Boston, Mass.	232 Central Avenue, Medford, Mass.
57	3	260	Virgil O. Moore.....	New York, N. Y.	155 East Forty-ninth Street.
58	1	35	F. H. Loweree.....	Baltimore, Md.	Forest Hill Apartments.
59	2	b 175	W. H. Lyman, Jr.....	Los Angeles, Calif.	622 North Palm Drive, Beverly Hills, Calif.
60	1	50	William Lyman Stewart, Jr.....	do.	2870 East California Street, Pasadena, Calif.
61	1	175	Theo. Schmitt.....	Toledo, Ohio.	218 Superior Street.
62	5	200	Henry A. Moss.....	Boston, Mass.	201 Devonshire Street.

¹⁴ Formerly ga. y. ^a Pauline.
^b Millie K.
^c Esther D.
¹⁵ Formerly ga. y. Emma.
¹⁶ Formerly ga. y. ^a Irene.
^b Marilyn.
¹⁷ Formerly ga. y. Jessie Fay.
¹⁸ Formerly ga. y. Florence IV.
¹⁹ Formerly ol. y. Nevada.
²⁰ Formerly ga. y. Ellen F.

²¹ Formerly ga. y. ^a Marybud.
^b Pamilla.
^c Ellen A. II.
^d Cornelia.
²² Formerly ga. y. Frances Marie.
²³ Formerly ga. y. Lolomi.
²⁴ Formerly U. S. Navy ga. s. No. 2151.
²⁵ Formerly ga. y. Charming Polly.
²⁶ Formerly ga. y. Miss Tacoma.

Line No.	Official No.	Signal and radio-call letters	Rlg	Name of yacht	Tonnage		Register dimensions			When built	Where built
					Gross	Net	Length	Breadth	Depth		
MOTOR YACHTS—											
Continued											
1	200903	KMGM	Ga. s.	Palestine.....	68	60	82.5	21.4	9.0	1904	Port Jefferson, N. Y.
2	150760		Ga. s.	Palmetto.....	19	13	39.5	13.3	5.7	1897	East Boston, Mass.
3	201113	KMGN	Ga. s.	Palmetto.....	23	17	60.2	12.5	3.0	1903	New York, N. Y.
4	232328		Ga. s.	Pal-O-Mine.....	12	8	36.2	11.1	4.3	1925	Port Clinton, Ohio.
5	221234		Ga. s.	Pam.....	33	25	60.2	12.0	6.3	1921	Milwaukee, Wis.
6	232111		Ga. s.	Pamabro.....	21	18	42.8	11.0	5.3	1933	Seattle, Wash.
7	228672		Ga. s.	Pamadon.....	16	12	37.7	12.0	5.3	1929	Forked River, N. J.
8	228358		Ga. s.	Pamanus.....	13	12	35.2	9.9	5.0	1929	Olympia, Wash.
9	228661		Ga. s.	Pamela.....	20	13	48.4	11.0	4.7	1926	Manitowoc, Wis.
10	223445		Ga. s.	Pamela II.....	69	59	64.3	16.5	7.9	1923	Camden, N. J.
11	230494		Ga. s.	Pamnrom.....	61	41	79.3	15.0	6.9	1931	Morris Heights, N. Y.
12	230573		Ga. s.	Panace.....	34	28	50.5	12.9	5.2	1931	Stockton, Calif.
13	224967		Ga. s.	Panchara III.....	16	11	44.1	12.5	6.9	1925	Thomaston, Me.
14	232432	WFBF	Ga. s.	Panchara IV.....	45	31	58.7	15.0	6.5	1933	West Lynn, Mass.
15	231512		Ga. s.	Panchax.....	23	21	45.3	11.7	5.8	1932	Wilmington, Del.
16	223062	KMGP	Ol. s.	Pandora.....	107	86	104.4	14.6	8.5	1917	Bremerton, Wash.
17	226788		Ga. s.	Pandora.....	16	11	41.8	11.4	6.0	1927	South Bristol, Me.
18	227732		Ga. s.	Panzola.....	30	24	51.8	12.0	5.9	1928	Wilmington, Del.
19	228738		Ol. s.	Paradise.....	24	19	43.0	11.7	5.7	1929	Keyport, N. J.
20	228665	KMGR	Ol. s.	PARAGON.....	176	76	128.4	19.2	11.6	1929	Ithaca, Me.
21	150994	KMGS	Ol. s.	Parthenia (composite).....△	110	74	114.0	17.8	8.8	1903	Bristol, R. I.
22	226457		Ol. s.	Passado Manana.....	114	77	91.0	20.0	9.5	1927	Los Angeles, Calif.
23	204518		Ga. J.	Pastime.....	66	45	83.6	16.2	5.8	1907	Baltimore, Md.
24	223307		Ga. s.	Pastime.....	37	21	60.7	15.4	4.6	1923	Milwaukee, Mich.
25	225501		Ga. s.	Patheja.....	11	10	35.1	9.1	4.7	1925	Seattle, Wash.
26	224072		Ga. s.	Patience.....	57	46	62.5	15.6	6.1	1924	New York, N. Y.
27	229148		Ga. s.	Patolita.....	35	35	65.3	14.5	8.5	1929	Lemwerder, Germany
28	221609		Ga. s.	Patricia.....	27	21	60.5	12.0	3.6	1921	Stamford, Conn.
29	223179		Ga. s.	Patricia.....	35	20	59.0	14.0	6.1	1923	Los Angeles, Calif.
30	230227		Ga. s.	Patricia.....	19	13	48.0	11.7	5.5	1930	Brooklyn, N. Y.
31	225749		Ga. s.	Patricia II.....	63	43	68.5	14.3	8.0	1926	Neposset, Mass.
32	230933		Ga. s.	Patricia II.....	43	35	63.2	13.1	6.1	1931	Macatawa, Mich.
33	224814		Ga. s.	Patsy of Pickbourne.....	18	18	35.5	10.0	1.9	1925	Easton, Md.
34	229559	KMGU	Ga. s.	Patsy II.....	20	13	40.2	11.5	5.7	1930	Bayonne, N. J.
35	227388		Ga. s.	Patsy.....	46	34	70.8	16.0	10.1	1928	Bristol, R. I.
36	231502		Ga. s.	Patsy-Duff.....	8	7	28.9	9.1	4.3	1932	Bellingham, Wash.
37	232963		Ga. s.	Patsy.....	17	14	40.0	11.0	4.6	1915	Jacksonville, Fla.
38	229787		Ga. s.	Patsylamb.....	18	15	44.8	10.7	5.1	1930	Port Clinton, Ohio.
39	150867		Ga. s.	Paukwis.....	16	13	39.8	14.3	5.6	1900	South Boston, Mass.
40	231952		Ga. s.	Paula.....	29	22	53.5	12.0	5.6	1926	New Orleans, La.
41	226017		Ga. s.	Paula Louise.....	45	30	64.0	13.5	6.0	1926	Orillia, Canada.
42	222564		Ga. s.	Pauline M.....	20	13	55.0	10.0	5.3	1922	New York, N. Y.
43	224830		Ga. s.	Paulo Reese II.....	102	69	8.3	16.0	8.0	1925	do.
44	232598		Ga. s.	Paulus II.....	21	16	43.9	11.5	5.6	1933	Wilmington, Del.
45	27015		Ga. s.	Paxinosa.....	22	19	45.4	13.2	5.0	1893	Seattle, Wash.
46	228274	KMGW	Ga. s.	Peacock III.....	49	33	69.2	13.5	5.8	1929	Stamford, Conn.
47	209148		Ga. s.	Pearl.....	22	15	38.0	11.0	5.0	1911	Grand Rapids, Mich.
48	220486		Ga. s.	Pearl Necklace.....	23	16	43.0	13.8	5.6	1920	Osterville, Mass.
49	225186		Ga. s.	Pebfalm.....	128	121	98.0	17.2	2.8		
50	224941		Ga. s.	Peer Gynt.....	25	17	62.4	11.4	5.4	1917	Christiania, Norway.
51	224380	KMGX	Ol. s.	PEGASUS.....	190	129	110.3	21.5	10.4	1924	Morris Heights, N. Y.
52	231884		Ol. s.	Pegasus.....	19	18	37.2	15.5	5.6		Unknown
53	232972		Ga. s.	Pegasus.....	24	23	38.5	12.0	2.4	1933	Monroe, La.
54	207719		Ga. s.	Peggus.....	19	17	45.0	10.2	5.4	1910	New York, N. Y.
55	208610	KMGY	Ga. s.	Peggy.....	68	64	64.6	16.0	6.6	1911	Manitowoc, Wis.
56	218671		Ga. s.	Peggy.....	16	13	44.4	10.6	4.5	1914	Ventnor, N. J.
57	231085		Ga. s.	Peggy B.....	20	13	46.6	11.5	5.1	1931	East Hartford, Conn.
58	229227		Ga. s.	Peggy O.....	19	13	44.4	11.3	5.6	1929	St. Helens, Oreg.
59	232602	WBFX	Ga. s.	Peggy Ann.....	28	23	64.5	12.8	5.5	1933	Chicago, Ill.

¹ Formerly ga. y. Helene.

² Formerly ga. y. (a) Bilma III.

³ Formerly ga. y. (b) Querida.

⁴ Formerly ga. y. Edna F. II.

⁵ Formerly ga. y. Matinicus.

⁶ Formerly ga. y. (a) U. S. Navy S. C. No. 294.

⁷ Formerly ga. y. (b) Tenino.

⁸ Formerly ga. s. Michigan Patrol No. 1.

⁹ Formerly ga. y. Giliwin.

¹⁰ Formerly slp. y. Simba.

¹¹ Formerly ga. y. D'Artagnan.

¹² Formerly ga. y. Sheerness.

¹³ Formerly (a) U. S. N. S. P. 657.

¹⁴ Formerly (b) U. S. C. G. A-B-7.

¹⁵ Formerly (a) Scat.

¹⁶ Formerly ga. y. (b) Black Owl II.

Line No.	Crew	Horsepower	Name of owner	Home port	Address of owner
1	7	650	Andrew G. Pierce, jr.	New Bedford, Mass.	99 Madison Street.
2	2	38	Douglas D. Karn	Houston, Tex.	2612 Persa Street.
3	2	645	Louis Jennes	New York, N. Y.	914 Washington Street, Hoboken, N. J.
4	1	220	W. Overton Snyder	Miami, Fla.	c/o Pan American Airways.
5	3	460	Fred H. Diehl	Detroit, Mich.	149 California Avenue.
6	1	260	Frank W. Anderline	Seattle, Wash.	c/o Seattle Yacht Club.
7	2	100	Paul P. Lee	Philadelphia, Pa.	Easttown Boulevard, Eatontown, N. J.
8	1	65	Ernest Mallory	Tacoma, Wash.	2430 Columbia Street, Olympia, Wash.
9	1	640	Harold A. Clark	Chicago, Ill.	1267 Elston Avenue.
10	3	130	Harold A. Clark	Miami, Fla.	5635 Collins Avenue, Miami Beach Fla.
11	4	600	Norman B. Woolworth	New York, N. Y.	485 Madison Avenue.
12	2	630	Paulette Goddard	Los Angeles, Calif.	1416 North LaBrea Avenue, Hollywood, Calif.
13	1	70	Ledyard W. Sargent	Boston, Mass.	Wayland, Mass.
14	2	350	do.	do.	do.
15	1	175	William K. Ryan	Washington, D. C.	1661 Crescent Place.
16	3	6130	A. R. Maaser	Seattle, Wash.	Hackensack, Minn.
17	1	75	R. T. Ireland, jr.	Rockland, Me.	Fernquid Harbor, Me.
18	1	350	Nicholas M. Schenck	New York, N. Y.	1540 Broadway.
19	1	80	Genevieve M. Searle	do.	Southold, N. Y.
20	10	700	Charles J. Davol	Providence, R. I.	69 Point Street.
21	13	160	Parthenia Corporation (N. Y.)	New York, N. Y.	41 East Forty-second Street.
22	3	200	Lee A. Phillips	Los Angeles, Calif.	Pacific Mutual Building.
23	2	190	William S. Hurff	Philadelphia, Pa.	Sewell, N. J.
24	2	330	Ralph C. Wilson	Detroit, Mich.	707 Balfour Road, Grosse Pointe Park, Mich.
25	2	40	Frank J. McHugh	Seattle, Wash.	1450 Elliott Avenue West.
26	4	120	James N. Henry	Providence, R. I.	184 Early Street.
27	2	6110	Charles D. Wiman	Los Angeles, Calif.	c/o Deers & Co., Moline, Ill.
28	2	100	Wm. M. Francis	Wilmington, Del.	Du Pont Building.
29	1	160	R. J. Cope	Los Angeles, Calif.	665 South Highland Avenue.
30	4	780	Thomas Brown	Boston, Mass.	32 Oneida Street.
31	3	6450	John M. Hersfeld	New York, N. Y.	61 Broadway.
32	3	15	W. Searles Rose	Milwaukee, Wis.	3451 North Lake Drive.
33	1	125	C. D. DeWinne	Baltimore, Md.	Easton, Md.
34	5	650	John J. Raskob	New York, N. Y.	Larchmont, N. Y.
35	1	25	H. G. Sutherland	Wilmington, Del.	Philadelphia Pike, Claymont, Del.
36	1	40	R. H. Rogers	Bellingham, Wash.	720 Seventeenth Street.
37	1	40	R. H. Rogers	Miami, Fla.	1 North-east Third Avenue, Fort Lauderdale, Fla.
38	2	300	Arthur H. Lamborn	New York, N. Y.	Upper Mountain Avenue, Montclair, N. J.
39	2	65	Harold S. Mayer	New Orleans, La.	817 Union Street.
40	2	180	Sigmund Odenheimer	do.	5225 St. Charles Avenue.
41	3	200	Frederick Wagner	Miami, Fla.	1552 Washington Avenue, Miami Beach, Fla.
42	3	300	Joseph Connelly, jr.	New York, N. Y.	81 Macon Street, Sayville, N. Y.
43	5	600	Reese Hatchitt	do.	Beachhurst, L. I., N. Y.
44	2	220	Paul Thompson	Philadelphia, Pa.	Haverford, Pa.
45	1	30	Llewellyn F. Marsh	Los Angeles, Calif.	6636 Hollywood Boulevard.
46	3	1,200	Thomas C. Eastman	New York, N. Y.	120 Broadway.
47	2	28	Dalles (Fla.)	Miami, Fla.	R. F. D., Box 284, Little River Station, Fla.
48	2	60	Malcolm G. Chace, jr.	Providence, R. I.	77 Williams Street.
49	4	112	Emma Rathgeb	New York, N. Y.	Huntington, N. Y.
50	1	250	Isobel Dobbin Naame	Philadelphia, Pa.	4300 Atlantic Avenue, Atlantic City, N. J.
51	12	6400	Clifford Hemphill	New York, N. Y.	15 Broad Street.
52	2	612	Warren W. Krech	Los Angeles, Calif.	3842 Carnsvon Way.
53	1	35	A. Milling Bernstein	Baton Rouge, La.	Monroe, La.
54	1	30	Estate of Henry Esser	New York, N. Y.	Mount Vernon, N. Y.
55	3	640	Eleanor A. Allison	Philadelphia, Pa.	Wallington, Pa.
56	2	150	Alphonse Pericat	do.	719 Bartram Avenue, Collingdale, Pa.
57	1	400	Gordon W. Bonnette	Washington, D. C.	6820 Blair Road NW.
58	1	180	United Securities Co. (Wash.)	Seattle, Wash.	Skinner Building.
59	1	250	Frederick W. Janson	Chicago, Ill.	111 West Monroe Street.

¹² Formerly {a ga. s. Paukewis.
 {b British sloop Paukewis.
¹⁴ Formerly ga. y. {a Nancy II.
 {b Nuala II.
¹⁵ Formerly ga. y. Idler.
¹⁶ Formerly ga. y. Xora.
¹⁷ Formerly Norwegian ga. s. Hogefos

¹⁸ Formerly ga. y. {a Janey III.
 {b Rene.
 {c Audwin.
¹⁹ Formerly ga. y. {a Irene.
 {c Lady Evelyn
²⁰ Formerly ga. y. Marigold.

Line No.	Official No.	Signal letters	Rig	Name of yacht	Tonnage		Register dimensions			When built	Where built
					Gross	Net	Length	Breadth	Depth		
MOTOR YACHTS— Continued											
1	231052		Ga. s.	Peggy Anne	19	13	40.6	11.8	4.6	1931	Baldwin, N. Y.
2	230216		Ga. s.	Peggy Jane II	21	19	44.8	10.7	5.1	1930	Port Clinton, Ohio.
3	233011		Ga. s.	Peleg	21	14	46.5	10.3	5.5	1917	Norfolk, Va.
4	222112		Ol. s.	Pelican	47	39	64.9	18.4	5.8	1922	Evansville, Ind.
5	227704		Ga. s.	Pelican	20	13	40.2	11.5	5.7	1928	Bayonne, N. J.
6	230669		Ga. s.	Pelican IV	19	16	51.3	10.1	4.3	1931	Seattle, Wash.
7	222991		Ga. s.	Pemaro	24	20	52.5	14.1	8.9	1923	Neponset, Mass.
8	230859		Ga. s.	Penelope	44	37	62.0	14.5	4.5	1931	Painesville, Ohio.
9	231091		Ga. s.	Penelope II	57	38	64.3	15.5	7.1	1932	Mentor Harbor, Ohio.
10	213561		Ga. s.	Penguin	23	18	57.4	11.0	5.9	1915	Camden, N. J.
11	223863	KMIA	Ga. s.	Penguin	19	13	44.0	13.7	5.1	1924	Boston, Mass.
12	227431		Ol. s.	Penguin	51	30	67.4	15.8	7.3	1923	Thomaston, Me.
13	232430		Ga. s.	Penguin	8	7	29.8	10.2	5.2	1933	Olympia, Wash.
14	229748		Ol. s.	Penzance	24	23	49.6	13.7	7.5	1930	South Bristol, Me.
15	219150		Ga. s.	Pep	20	16	51.7	11.2	5.7	1919	New York, N. Y.
16	223831		Ga. s.	Pepper	23	18	54.7	11.0	5.1	1924	Miami, Fla.
17	228707		Ga. s.	Perrigrine	13	11	34.8	8.9	5.0	1929	Seattle, Wash.
18	225402	KMIC	Ga. s.	Peregrine II	109	74	79.8	17.0	9.4	1926	New York, N. Y.
19	216331		Ga. s.	Peter Pan	32	32	57.4	14.8	6.7	1918	Los Angeles, Calif.
20	203318		Ga. s.	Petrel	33	32	56.0	15.3	7.5	1906	Detroit, Mich.
21	220304		Ol. s.	Petrel	39	26	54.8	14.2	7.0	1920	Columbia City, Oreg.
22	228927		Ga. s.	Petrel	22	15	48.7	10.8	5.4	1929	Los Angeles, Calif.
23	224700		Ga. s.	Petrel II	32	21	53.0	13.0	6.4	1925	Bayonne, N. J.
24	224020		Ga. s.	Phantasy	47	32	68.0	13.6	6.3	1924	Hemelingen, Germany
25	226306		Ga. s.	Phantom	24	16	57.7	10.6	6.0	1927	New York, N. Y.
26	226769		Ga. s.	Phantom	32	27	55.1	14.0	5.9	1927	Los Angeles, Calif.
27	224812	KMID	Ga. s.	Phantom	43	29	68.0	12.5	6.5	1925	Neponset, Mass.
28	230146		Ga. s.	Phantom	29	19	53.2	14.0	6.4	1930	Brooklyn, N. Y.
29	230927		Ga. s.	Phantom	10	9	34.4	9.1	5.1	1931	Seattle, Wash.
30	231400		Ga. s.	Philly Jim	21	19	44.1	10.9	5.5	1931	Oakland, Calif.
31	223060		Ga. s.	Pilgrim	16	11	54.6	9.6	3.6	1923	Alexandria Bay, N. Y.
32	231593		Ol. s.	Pilgrim	73	51	75.7	20.7	9.8	1932	Boothbay Harbor, Me.
33	225758	KMIF	Ga. s.	Pilgrim II	118	107	84.8	18.0	6.2	1926	Camden, N. J.
34	223793	KMOP	Ga. s.	Pindo	31	21	53.0	13.0	6.4	1924	Bayonne, N. J.
35	160651		Ga. s.	Pinta	100	59	92.6	24.4	9.8	1893	Essex, Mass.
36	225509		Ga. s.	Pinta	22	16	45.5	14.5	7.6	1925	Thomaston, Me.
37	230854		Ga. s.	Pinta	11	9	36.9	9.2	4.4	1931	Henton Harbor, Mich.
38	213913	KMIG	Ga. s.	Pioneer	209	172	111.7	22.0	6.1	1916	Camden, N. J.
39	222206		Ga. s.	Pippin	20	14	54.7	10.0	5.2	1922	New York, N. Y.
40	218479		Ga. s.	Pirate	47	39	71.4	13.5	6.3	1919	do.
41	231279		Ga. s.	Plitt	25	17	43.0	12.5	7.3	1931	Sturgeon Bay, Wis.
42	229880		Ol. s.	Pitzi	25	23	49.6	13.7	7.5	1930	South Bristol, Me.
43	229867	KGQA	Ol. s.	PLACIDA	502	262	169.4	26.5	14.5	1930	Bath, Me.
44	228282		Ga. s.	Playdays II	21	19	44.8	10.7	5.1	1929	Port Clinton, Ohio.
45	224005		Ga. s.	Playtime	26	13	42.8	12.7	5.9	1924	New Orleans, La.
46	227205		Ga. s.	Plafades	75	51	78.9	14.4	6.7	1928	New York, N. Y.
47	211140	KMII	Ga. s.	Plalone	33	29	57.0	14.5	9.2	1913	Bristol, R. I.
48	208952		Ga. s.	Pointer	18	12	46.0	12.4	5.2	1911	Chicago, Ill.
49	200001	KMIJ	Ga. s.	Polaris	29	25	58.3	15.4	6.6	1903	Bristol, R. I.
50	215340	KMIK	Ga. s.	Polly	47	22	77.2	14.0	6.1	1917	Wiscasset, Me.
51	228760		Ga. s.	Polly-Jane	12	11	32.6	9.2	4.1	1929	Seattle, Wash.
52	138492	KMIL	Ga. s.	Polyanthus	38	35	78.0	13.6	7.9	1895	Bristol, R. I.
53	226666	KMIM	Ga. s.	Pomander III	75	51	81.7	16.1	7.0	1927	Boston, Mass.
54	227436		Ga. s.	Pompano	22	15	49.3	13.1	6.6	1928	Fairhaven, Mass.
55	222298		Ga. s.	Pom Pom	23	19	37.6	12.9	4.7	1921	Tampa, Fla.
56	226795		Ga. s.	Ponjola	17	9	45.8	12.4	7.0	1927	Boothbay Harbor, Me.
57	207271	KMIN	Ga. s.	Porpoise	36	25	70.6	13.0	5.7	1910	Baltimore, Md.
58	206943		Ol. s.	Portola	56	49	84.0	15.6	6.6	1911	Port Chester, N. Y.

1 Formerly U. S. N. st. s. No. 4293.
 2 Formerly ga. y. Regardless.
 3 Formerly ga. y. a Mary Rose.
 4 Formerly ga. y. b Peggy.
 5 Formerly ga. y. Galatea.
 6 Formerly ga. y. a Beth Anne
 b Nena.
 c J. I. M.
 7 Formerly ga. y. a Hoyono.
 b Hedolca.

8 Formerly ga. y. a Lapwing.
 b Peacock.
 c Shooting Star.
 9 Formerly ga. y. a Frolic II.
 b Maxine.
 10 Formerly ga. y. Greyhound.
 a Homera.
 b Ada S.
 c Suzanne II.
 d Three's a Crowd.
 e Nittaunus.

Line No.	Crew	Horsepower	Name of owner	Home port	Address of owner
1	2	120	Margaret A. Jacobs.....	New York, N. Y.....	147 Grand Avenue, Baldwin, L. I., N. Y.
2	2	250	O. S. Anderson.....	Cleveland, Ohio.....	Lakewood, Ohio.
3	2	132	Frank Ambrose.....	New York, N. Y.....	2144 Lexington Avenue.
4	1	60	Walter H. Girdler.....	Louisville, Ky.....	Logan and Goss Avenue.
5	3	100	Dr. Ivy Albert Felzman.....	Washington, D. C.....	1835 Eye Street NW.
6	1	85	Bishop Peter T. Rowe.....	Juneau, Alaska.....	Mutual Life Building, Seattle, Wash.
7	3	24	H. D. Chater.....	New York, N. Y.....	30 Broadway.
8	2	350	C. J. Allen.....	Cleveland, Ohio.....	Riverside Drive, Painesville, Ohio.
9	2	450	Richard Beymer.....	do.....	Stratford Road, Painesville, Ohio.
10	3	35	Edward W. Manahan.....	New Bedford, Mass.....	280 Boylston Street, Boston, Mass.
11	1	b 140	E. John Lownes, jr.....	Providence, R. I.....	54 Wingate Road.
12	3	90	William T. Walker.....	Detroit, Mich.....	1304 Penobscot Building.
13	1	8	J. E. Jenkins.....	Seattle, Wash.....	2064 East Bay Drive, Olympia, Wash.
14	2	30	Frank J. Frost.....	New Bedford, Mass.....	Woods Hole, Mass.
15	1	160	Homan Boats (N. Y.).....	New York, N. Y.....	Foot South Bayview Avenue, Amityville, L. I., N. Y.
16	3	400	Lucy B. Grimes.....	Miami, Fla.....	Kramer Road, Dayton, Ohio.
17	1	b 110	Louis J. Brune.....	San Francisco, Calif.....	1166 Holman Road, Oakland, Calif.
18	4	200	Edward Albert Rockwell.....	New York, N. Y.....	40 Deepdene Road, Forest Hills, N. Y.
19	2	b 50	George A. Zorb.....	Los Angeles, Calif.....	608 South Highland Street.
20	1	40	Lars Jacobsen.....	Detroit, Mich.....	General Motors Building.
21	2	b 70	Richard I. Stewart.....	Los Angeles, Calif.....	1711 East Bay Front, Balboa, Calif.
22	2	b 270	Hoyt M. Leisure.....	do.....	611 North Roxbury Drive, Beverly Hills, Calif.
23	3	80	Phillemon Dickenson.....	Philadelphia, Pa.....	1426 Walnut Street.
24	5	300	Rosamond A. Ullizio.....	do.....	Clementon, N. J.
25	2	360	H. N. Slater.....	New York, N. Y.....	301 Broadway.
26	2	b 175	Metrotone Incorporated (Calif.).....	Los Angeles, Calif.....	5700 Rhodes Avenue, Hollywood, Calif.
27	3	700	F. T. Bedford.....	Bridgeport, Conn.....	Greens Farms, Conn.
28	2	1,050	James Cardosa.....	Providence, R. I.....	c/o Harry Nichols, 84 Blackmore Street, East Greenwich, R. I.
29	1	75	Leo O. Cox.....	Seattle, Wash.....	202 Twelfth Avenue, North.
30	1	160	F. J. McQuaid.....	San Francisco, Calif.....	209 Post Street.
31	1	150	Anne I. Laughlin.....	Cape Vincent, N. Y.....	Alexandria Bay, N. Y.
32	2	80	Donald C. Starr.....	Boston, Mass.....	89 Pinckney Street.
33	8	300	William M. Elkins.....	Philadelphia, Pa.....	Land Title Building.
34	2	80	E. Sinclair.....	New York, N. Y.....	400 East Fifty-second Street.
35	3	48	Bruno G. Andrews.....	Chicago, Ill.....	37 South Wabash Avenue.
36	1	32	Joseph S. Carreau.....	New York, N. Y.....	63 Wall Street.
37	2	300	Francis H. French.....	Duluth, Minn.....	c/o H. G. Roberts, Ranier, Minn.
38	6	b 300	Erie Basin Towing & Hoisting Co. (N. Y.).....	New York, N. Y.....	25 Broadway.
39	2	500	George A. Ellis, jr.....	do.....	61 Broadway.
40	3	400	John R. Hearst.....	do.....	c/o Hearst International Cosmopolitan Eighth Avenue and Fifty-seventh Street.
41	2	b 85	George W. Pittenger.....	Milwaukee, Wis.....	Sturgeon Bay, Wis.
42	2	30	Charles T. Russel.....	New York, N. Y.....	115 East Fifty-third Street.
43	23	950	Harry G. Haskell.....	Wilmington, Del.....	Dupont Building.
44	1	200	Charles E. Shepard.....	Hartford, Conn.....	125 Trumbull Street.
45	4	50	C. J. Gambel.....	New Orleans, La.....	749 South Peter Street.
46	3	600	G. Lester Parsons.....	New York, N. Y.....	110 Williams Street.
47	5	b 50	Joseph V. Santry.....	Salem, Mass.....	Marblehead, Mass.
48	1	46	William C. Hatch.....	Chicago, Ill.....	Harvey, La.
49	3	b 80	Wade Stiles.....	Miami, Fla.....	3933 Polciana Avenue.
50	3	b 230	Nina Allen.....	New York, N. Y.....	189 49 Thirty-fifth Avenue, Flushing, N. Y.
51	1	35	M. H. Fisher.....	Tacoma, Wash.....	3402 North Thirty-first Street.
52	3	50	Florence Bailey.....	New York, N. Y.....	Northport, L. I., N. Y.
53	5	350	Bertram B. Conrad.....	New Bedford, Mass.....	473 Chestnut Hill.
54	1	100	Gifford K. Simonds.....	Boston, Mass.....	274 Beacon Street.
55	2	20	Frederick W. Chesebrough.....	Miami, Fla.....	186 Southeast Eighth Street, Brickell Apartments.
56	1	15	James R. Lowe.....	New York, N. Y.....	383 Park Avenue.
57	3	b 100	Ogden Reid.....	do.....	Trihune Building.
58	4	b 160	F. H. Crosby.....	San Francisco, Calif.....	216 Pine Street.

¹¹ Formerly ga. y. Nicanor.
¹² Formerly ga. y. Palisades.
 a Georgena II.
 b Kathryn.
¹³ Formerly ga. y. Bluebell.
 c Bluebell.
 d Kathryn.
¹⁴ Formerly ga. y. Peerless.
¹⁵ Formerly { a slp. y. Irolita.
 b slp. y. Polaris.
 c ga. s. Priscilla.

¹⁶ Formerly ga. y. Eugenia.
 a Bluehill.
¹⁷ Formerly ga. y. c Katharine IV.
¹⁸ Formerly ga. y. Sea Dream.
¹⁹ Formerly ga. y. Freelance.
 a Editha.
 b Clorita.
²⁰ Formerly ga. y. c Seaboe.
 d Donosarri.
 e Gentry.

Line No.	Official No.	Signal and radio-call letters	Rig	Name of yacht	Tonnage		Register dimensions			When built	Where built
					Gross	Net	Length	Breadth	Depth		
MOTOR YACHTS—Continued											
1	226020	KMIO	Ga. s.	Poseldon.....	31	26	54.6	15.0	8.0	1926	City Island, N. Y.
2	213107		Ga. s.	President II.....	36	24	55.6	14.3	6.7	1916	Olg Harbor, Wash.
3	223224	KMIP KLKL	Ga. s.	Primrose IV.....	17	11	44.4	13.2	7.3	1923	Friendship, Me.
4	136806		Ga. s.	Princess.....	50	34	84.0	13.7	5.2	1900	Bristol, R. I.
5	227176	KMIO	Ol. s.	Principia.....	115	78	87.2	18.3	9.4	1928	Seattle, Wash.
6	224442		Ga. s.	Priscilla.....	35	10	63.0	12.6	4.3	1922	Bay City, Mich.
7	229852	KMIR	Ga. s.	Priscilla.....	59	51	62.2	16.5	7.3	1923	Camden, N. J.
8	223004		Ga. s.	Priscilla.....	31	21	53.0	13.0	6.4	1923	Bayonne, N. J.
9	225707	KMIR	Ga. s.	Priscilla.....	37	25	57.0	13.5	5.1	1926	Milwaukee, Wis.
10	225737		Ga. s.	Priscilla II.....	41	33	70.2	12.4	4.5	1928	Salisbury, Md.
11	210188	KMIS	Ga. s.	Priscilla III.....	21	16	60.0	10.0	4.8	1909	Clayton, N. Y.
12	229619		Ga. s.	Privateer.....	25	22	53.8	14.6	7.2	1929	Crittenden, Va.
13	229740	KMIS	Ga. s.	Pronto.....	28	19	52.8	12.4	5.9	1930	Southwest Harbor, Me.
14	229265		Ga. s.	Prost.....	26	23	52.6	11.5	4.2	1929	Vegesack, Germany.
15	225415	KMIV	Ga. s.	Plarmigan.....	17	9	45.8	12.4	7.0	1926	Wiscassel, Me.
16	230444		Ol. s.	PURITAN.....	101	81	102.0	21.9	11.5	1931	Groton, Conn.
17	220412	KMIV	Ga. s.	Pythagoras.....	23	16	48.4	12.2	5.3	1916	Wilmington, Del.
18	150796		Ga. s.	Python.....	21	17	44.7	15.6	5.5	1898	Brooklyn, N. Y.
19	228072	WQDD	Ol. s.	QUEEN ANNE..... [ⓐ]	475	179	168.0	27.0	14.0	1928	Kiel, Germany.
20	207589	KMIW	Ga. s.	Queen Mab (composite)...	63	49	62.8	17.8	11.4	1910	Bristol, R. I.
21	214919		Ga. s.	Querda M.....	21	19	44.5	12.0	5.2	1917	Atlantic City, N. J.
22	222403	KMIW	Ga. s.	Quest.....	42	19	61.5	14.1	6.9	1922	Los Angeles, Calif.
23	227572		Ga. s.	Quest.....	30	20	47.2	12.6	6.1	1928	Milford, Del.
24	228132	KMIX	Ga. s.	Question II.....	17	14	42.3	13.0	4.1	1928	Bena, Va.
25	229306		Ol. s.	Quetzalcoatl.....	24	16	53.5	11.5	6.4	1930	New York, N. Y.
26	214729	KMIX	Ga. s.	Quicksilver.....	20	7	50.9	10.0	5.1	1916	Madisonville, La.
27	229674		Ga. s.	Quiquingus.....	16	13	44.8	10.7	5.1	1930	Port Clinton, Ohio.
28	224915	KMIY	Ga. s.	Quir.....	16	11	48.1	9.7	5.1	1917	Milwaukee, Wis.
29	223923		Ga. s.	Quita.....	26	17	52.3	14.0	7.8	1924	Salisbury, Md.
30	226596	KMIY	Ga. s.	Qui Viva.....	18	12	46.0	11.2	5.1	1929	Clason Point, N. Y.
31	211353		Ga. s.	Raboco.....	39	33	58.1	14.0	6.4	1913	Racine, Wis.
32	230044	KMIZ	Ga. s.	Radiant.....	31	21	57.8	12.7	4.5	1930	Neponset, Mass.
33	228569		Ol. s.	Radio.....	131	62	97.1	24.6	13.5	1924	Essex, Mass.
34	229742	KLYY	Ga. s.	Radol.....	38	31	54.9	13.0	6.2	1930	Bayonne, N. J.
35	229239		Ga. s.	Ralder.....	24	16	48.0	12.0	5.5	1929	New York, N. Y.
36	220074	KLYY	Ga. s.	Rainbow.....	44	30	70.6	13.8	6.7	1920	San Pedro, Calif.
37	222288		Ga. s.	Rainbow..... [ⓐ]	20	20	45.0	14.8	8.9	1910	White Haven, Nova Scotia.
38	230238	KMJA	Ga. s.	Rainbow.....	7	6	27.6	9.0	4.4	1930	Seattle, Wash.
39	222735		Ga. s.	Rainbow II.....	25	15	53.8	12.0	4.5	1923	Trenton, Mich.
40	228365	KMJA	Ga. s.	Rainier.....	20	13	40.2	11.5	5.7	1929	Bayonne, N. J.
41	225849		Ga. s.	Rajak.....	22	15	46.4	11.6	5.7	1926	Los Angeles, Calif.
42	221106	WCEN	Ga. s.	Ralph M.....	13	11	35.1	9.8	3.3	1920	Waterman, Wash.
43	227611		Ol. s.	Ramah..... [ⓐ]	73	62	84.6	21.1	10.0	1928	Shelburne, Nova Scotia.
44	203929	KMJC	Ga. s.	Ramallah (composite)...	49	29	67.8	18.8	10.3	1907	Bristol, R. I.
45	203435		KMJD	Ga. s.	Rambler.....	23	21	52.5	11.2	5.8	1909
46	221165	KMJE	Ga. s.	Raml.....	40	31	66.8	13.0	6.3	1921	Quincy, Mass.
47	220003		Ga. s.	RAMONA.....	128	101	98.0	23.5	15.5	1920	Bristol, R. I.
48	222157	KMJF	Ol. s.	RAMONA.....	495	214	169.1	24.0	13.1	1922	Newport News, Va.
49	111461		KMJG	Ga. s.	Rampant.....	38	36	65.0	13.6	8.0	1903
50	228610	KMJG	Ga. s.	Randa.....	24	20	45.9	11.6	5.6	1929	College Point, N. Y.
51	212407		Ga. s.	Ranger.....	48	44	67.0	17.2	8.2	1914	Manitowoc, Wis.
52	218641	WDFQ	Ga. s.	Ranger.....	21	17	50.8	11.0	5.0	1919	do
53	228956		Ga. s.	Ranger.....	18	14	44.6	12.6	6.8	1929	Shelburne, N. S.
54	232660	WDFQ	Ga. s.	Ranger II.....	17	14	48.4	14.0	4.7	1933	Dorchester, N. J.
55	228501		Ga. s.	Rascal.....	21	14	49.8	12.0	5.2	1929	Port Washington, N. Y.
56	226971	WDFQ	Ga. s.	Rassino II.....	33	15	60.2	13.7	5.6	1927	San Diego, Calif.
57	228983		Ol. s.	Raymac.....	35	19	61.5	13.4	5.5	1929	Pittsburgh, Pa.
58	233095	WDFQ	Ga. s.	Raymar III.....	20	17	43.5	11.0	4.9	1934	Bay City, Mich.
59	228954		Ol. s.	REALITY.....	62	42	71.8	15.0	7.4	1929	Manitowoc, Wis.
60	226321	WDFQ	Ga. s.	Recapture.....	21	14	50.0	11.0	5.4	1927	Red Bank, N. J.
61	227168		Ga. s.	Recess.....	35	22	42.5	13.8	7.7	1927	Patterson, La.
62	228667	WDFQ	Ga. s.	Recess.....	21	19	44.8	10.7	5.1	1929	Port Clinton, Ohio.

[ⓐ] Formerly ga. y. {^a Mytoy,
^b Pinabel.
[ⓑ] Formerly {^a ga. s. President II.
^b British ga. s. President II.
[ⓐ] Formerly {^a st. y. Eugenia.
^b st. y. Empress.

[ⓐ] Formerly ga. y. {^a Erneska.
^b Marilyn IV.
[ⓑ] Formerly ga. y. Venona II.
[ⓐ] Formerly sch. y. Vagrant.
[ⓐ] Formerly ga. y. {^a Zenith.
^b Wreckless.

Line No.	Crew	Horsepower	Name of owner	Home port	Address of owner
1	1	65	Thomas J. Watson.....	New York, N. Y.....	778 Park Avenue.
2	1	50	Casper S. Spangler.....	Seattle, Wash.....	c/o General Electric X-Ray Corpora- tion.
3	1	12	A. W. Moffat (trustee).....	Boston, Mass.....	207 Fisher Avenue, Brookline, Mass.
4	1	200	W. L. Gilmore.....	Erie, Pa.....	Box 37, Mendville, Pa.
5	4	250	L. A. McComber.....	Seattle, Wash.....	4700 University Way.
6	2	350	Woodville Lima Products Co. (Ohio).....	Toledo, Ohio.....	2140 Jefferson Avenue.
7	3	b 74	R. M. Barwise.....	New York, N. Y.....	450 West Twenty-fourth Street.
8	1	90	Louis E. Lamborn.....	Baltimore, Md.....	McDonogh, Md.
9	3	b 260	S. F. Shattuck.....	Milwaukee, Wis.....	Noenah, Wis.
10	2	180	Mary Alice de Vos.....	Port Huron, Mich.....	8100 East Jefferson Avenue, Detroit, Mich.
11	2	100	O. J. Holland.....	Miami, Fla.....	1661 Allon Road.
12	2	36	Carol D. Larsen.....	New York, N. Y.....	26 West Ninth Street.
13	2	580	Richard Harte.....	Boston, Mass.....	c/o Stone & Webster, 49 Federal Street.
14	2	220	John H. Rickelson, jr.....	Pittsburgh, Pa.....	631 Ridge Avenue.
15	2	45	Thomas N. Dabney.....	Boston, Mass.....	Medfield, Mass.
16	7	150	Harry J. Bauer.....	Los Angeles, Calif.....	1220 Hillcrest Avenue, Pasadena, Calif.
17	2	80	Howard L. Lippincott.....	Philadelphia, Pa.....	7 Morgan Avenue, Palmyra, N. J.
18	1	12	Kurt Wandel.....	New York, N. Y.....	340 Park Avenue.
19	24	760	Alexander D. Thayer.....	do.....	1400 South Penn Square, Philadelphia, Pa.
20	6	40	Horace Binney.....	Newport, R. I.....	12 LeRoy Avenue.
21	1	40	E. W. Waldron.....	Baltimore, Md.....	1009 Winding Way, Poplar Hill.
22	2	125	Wilmington Transportation Co. (Calif.).....	Los Angeles, Calif.....	Catalina Terminal, Wilmington, Calif.
23	2	35	Thorwald Gregersen.....	New York, N. Y.....	424 Madison Avenue, c/o W. M. Eldredge.
24	2	35	W. P. Hulbert.....	Washington, D. C.....	Middleburg, Va.
25	2	1,080	William J. Butler.....	Boston, Mass.....	Dorchester, Mass.
26	2	b 300	John L. Diasselliss.....	New Orleans, La.....	2525 South Carrollton Avenue.
27	2	180	Richard E. Byrd.....	Boston, Mass.....	9 Brenner Street.
28	2	150	Howard C. Mayer.....	Philadelphia, Pa.....	235 West Olney Avenue.
29	2	28	Geo. Woodward, Jr.....	do.....	8013 Navajo Street, Chestnut Hill.
30	1	200	Fred N. Bushnell.....	Salem, Mass.....	Marblehead Neck, Marblehead, Mass.
31	2	75	Henry Bosch.....	Chicago, Ill.....	4710 South Kedzie Avenue.
32	2	400	Walter Lagemann.....	New York, N. Y.....	1 West Seventy-second Street.
33	5	b 120	S. M. Spalding.....	Los Angeles, Calif.....	1019 Laurel Way, Beverly Hills, Calif.
34	2	250	George D. Clews.....	New York, N. Y.....	Shelter Island, N. Y.
35	1	400	Anton E. Walbridge.....	do.....	1 Wall Street.
36	2	b 270	F. C. McMahon.....	Los Angeles, Calif.....	1628 North Genesee Street.
37	1	15	Paul M. Lockwood.....	New York, N. Y.....	Short Hills, N. J.
38	1	10	Harry Gordon.....	Tacoma, Wash.....	6610 First Avenue South, Seattle, Wash.
39	1	180	George A. Newmann.....	Detroit, Mich.....	1236 Marquette Drive.
40	1	125	Robert H. Hibbard.....	New York, N. Y.....	140 Waverly Place.
41	10	b 200	Claude A. Baker.....	Los Angeles, Calif.....	1943 Hillcrest Drive.
42	1	20	R. T. Dilworth.....	Seattle, Wash.....	Box 3068.
43	8	130	Alexander Forbes.....	Boston, Mass.....	Milton, Mass.
44	3	50	H. H. I. Goddard.....	Providence, R. I.....	66 Power Street.
45	1	b 40	Alice T. Willey.....	New Bedford, Mass.....	Fairhaven, Mass.
46	1	450	Edgar H. Foss.....	Port Huron, Mich.....	Bay City, Mich.
47	10	b 130	Floy E. Rohl.....	Los Angeles, Calif.....	4351 Alhambra Avenue.
48	21	1,000	John W. Hubbard.....	Pittsburgh, Pa.....	313 Sixth Avenue.
49	1	25	George B. Chase.....	Tampa, Fla.....	7311 Burlington Avenue, St. Peters- burg, Fla.
50	1	b 200	William Arthur Winterbottom.....	New York, N. Y.....	Gardiner Street, Bayside, Long Island, N. Y.
51	2	b 50	R. B. Brown.....	Milwaukee, Wis.....	2014 East Lafayette Place.
52	3	300	C. M. Dow.....	Houston, Tex.....	Milan and Walker Streets.
53	1	50	Lewis E. Traft.....	Gloucester, Mass.....	Cambridge Avenue.
54	2	40	Maxwell B. Clark.....	New York, N. Y.....	Rashmore Avenue, Mamaroneck, N. Y.
55	1	b 550	Amos Harker.....	do.....	48 East Thirty-eighth Street, Bayonne, N. J.
56	1	120	L. W. Lee.....	San Diego, Calif.....	3785 Ibis Street.
57	2	120	Raymond A. McAllister.....	Pittsburgh, Pa.....	1401 North Highland Avenue.
58	2	b 138	Raymond Rousch.....	Detroit, Mich.....	8155 Ward Avenue.
59	2	b 150	Karl Nilbecker.....	Chicago, Ill.....	Cicero, Ill.
60	1	200	Preston Sturges.....	New York, N. Y.....	603 Fifth Avenue.
61	2	60	Mrs. Courtney Rembert Chew.....	New Orleans, La.....	1290 Peabody Street, Memphis, Tenn.
62	1	200	R. C. Mahon.....	Detroit, Mich.....	8650 Mt. Elliott Avenue.

¹ Formerly ga. y. Beeline.
² Formerly ga. y. Josephine.
³ Formerly ga. y. Darlel.
⁴ Formerly ga. y. Peggy-Lou.
⁵ Formerly sch. y. Atlantis.
⁶ Formerly sch. y. ^a Istalena.
⁷ ^b Irollta.

⁸ Formerly ga. y. Tramp.
⁹ Formerly ga. y. Ohonkara.
¹⁰ Formerly ga. y. Dolphin.
¹¹ Formerly ol. y. Dorray.
¹² Formerly ga. y. Relax.

Line No.	Official No.	Signal and radio-call letters	Rig	Name of yacht	Tonnage		Register dimensions			When built	Where built
					Gross	Net	Length	Breadth	Depth		
MOTOR YACHTS—											
Continued											
1	231786	-----	Ga. s.	Recess II.....	16	12	44.8	10.7	5.1	1932	Port Clinton, Ohio.....
2	211899	-----	Ga. s.	Recreation.....	36	25	61.8	15.0	4.4	1913	Jacksonville, Fla.....
3	210397	-----	Ga. s.	Red Arrow.....	17	16	40.0	13.8	4.6	1910	Detroit, Mich.....
4	227450	-----	Ga. s.	Red Feather II.....	28	20	44.4	12.0	6.2	1928	Erle, Pa.....
5	219926	KLZF	Ga. s.	Red Jacket.....	22	18	50.0	14.2	6.8	1920	Seattle, Wash.....
6	230939	-----	Ga. s.	Red Wing.....	10	8	29.7	9.3	4.5	1931	Olig Harbor, Wash.....
7	228991	-----	Ga. s.	Regardless.....	29	23	51.8	12.0	5.9	1929	Wilmington, Del.....
8	226370	-----	Ol. s.	Regina.....	41	5	58.6	17.8	3.7	1927	Valparaiso, Fla.....
9	231123	-----	Ga. s.	Rejoice.....	24	22	48.1	13.9	8.0	1931	San Francisco, Calif.....
10	213901	-----	Ga. s.	Reliance.....	21	13	47.6	17.5	3.6	1916	Morehead City, N. C.....
11	230695	-----	Ga. s.	Reliance.....	33	30	42.8	18.2	6.4	1931	Bahoa Island, Calif.....
12	208868	KMJJ	Ga. s.	Remilk III.....	54	40	77.4	14.0	0.4	1911	South Boston, Mass.....
13	231933	-----	Ga. s.	Renba.....	37	25	58.6	13.4	7.1	1932	Seltuate, Mass.....
14	229295	WQDR	Ol. s.	RENE.....	945	402	206.5	34.2	16.8	1930	Wilmington, Del.....
15	228657	-----	Ga. s.	Renec.....	21	19	44.8	10.7	5.1	1929	Port Clinton, Ohio.....
16	223952	-----	Ol. s.	RENMAR.....	135	60	97.5	18.6	8.0	1924	Bay City, Mich.....
17	211719	-----	Ga. s.	Renoma.....	35	30	54.5	15.0	5.3	1913	Greenville, N. Y.....
18	228910	-----	Ga. s.	Renwar.....	23	19	45.5	13.8	6.2	1929	Onset, Mass.....
19	208050	KMJK	Ga. s.	Reola.....	33	31	55.5	12.5	5.5	1910	New York, N. Y.....
20	225764	-----	Ol. s.	REOMAR IV.....	250	170	123.4	21.6	11.0	1926	Bay City, Mich.....
21	232901	-----	Ga. s.	Repajo II.....	23	20	47.6	11.9	5.3	1933	Point Pleasant, N. J.....
22	207901	KMJL	Ga. s.	Reposado.....	95	65	92.0	17.0	8.1	1910	Seattle, Wash.....
23	203308	-----	Ga. s.	Resolute.....	19	15	41.2	12.7	6.2	1906	Bridgewater, Conn.....
24	221261	KMJM	Ga. s.	Restless.....	22	17	53.9	11.0	4.9	1921	Milwaukee, Wis.....
25	229411	-----	Ga. s.	Restless.....	21	16	43.9	11.5	5.6	1930	Wilmington, Del.....
26	224820	-----	Ga. s.	Restless II.....	24	20	47.9	12.0	4.8	1925	Neponset, Mass.....
27	225998	-----	Ga. s.	Restless II.....	58	39	79.8	14.8	5.4	1926	Bay City, Mich.....
28	219580	-----	Ga. s.	Reta Laura.....	18	6	52.7	10.5	5.3	1920	Los Angeles, Calif.....
29	225034	-----	Ga. s.	Revelation.....	30	20	50.5	13.1	7.2	1925	Norfolk, Va.....
30	212209	KMJN	Ga. s.	Reveler.....	40	33	59.3	14.9	6.1	1914	Port Republic, N. J.....
31	229017	-----	Ol. s.	Reverle.....	13	9	50.0	8.6	4.2	1920	Stamford, Conn.....
32	233026	-----	Ga. s.	Reverle.....	49	33	71.6	13.6	7.7	1925	Seattle, Wash.....
33	203232	KMJO	Ga. s.	Revonah.....	22	17	53.7	11.2	4.9	1906	Bayonne, N. J.....
34	232336	-----	Ol. s.	Rex.....	18	15	39.8	10.9	4.9	1931	Boston, Mass.....
35	227857	-----	Ga. s.	Rex II.....	20	13	43.2	11.3	5.2	1928	Baltimore, Md.....
36	229190	-----	Ga. s.	Reynard.....	46	31	72.5	12.8	6.4	1929	New York, N. Y.....
37	226843	KMJP	Ol. s.	Rhea III.....	128	81	97.0	18.5	9.8	1927	Chicago, Ill.....
38	222919	-----	Ga. s.	Rhodes.....	46	34	66.1	18.4	9.3	1923	East Boothbay, Me.....
39	201708	-----	Ga. s.	Ricci.....	18	14	54.6	10.5	5.3	1905	New York, N. Y.....
40	225746	-----	Ga. s.	Richard G.....	23	15	48.1	12.5	4.3	1906	Baltimore, Md.....
41	214251	-----	Ga. s.	Richard S.....	11	9	40.6	8.4	3.7	1916	Winslow, Wash.....
42	225641	-----	Ga. s.	Richelleu.....	66	45	78.0	14.5	8.1	1926	New York, N. Y.....
43	214064	-----	Ga. s.	Riette.....	31	29	52.8	13.5	5.4	1916	do.....
44	226308	-----	Ga. s.	Riffan II.....	25	17	51.4	11.5	5.7	1927	do.....
45	225450	KMJQ	Ga. s.	Rima.....	41	27	65.8	12.4	5.8	1926	Boston, Mass.....
46	229393	-----	Ga. s.	Rio Rita.....	17	12	48.0	10.0	5.7	1930	Los Angeles, Calif.....
47	226525	-----	Ga. s.	Riot.....	19	15	45.0	10.5	5.0	1927	Wilmington, Del.....
48	215364	-----	Ga. s.	Riposo.....	19	18	40.0	13.3	4.5	1917	Camden, N. J.....
49	224385	KMJR	Ol. s.	RIPPLE.....	284	144	123.5	23.0	12.5	1923	Kiel-Gaarden, Germany.....
50	226544	KMJS	Ol. s.	Ripple.....	77	52	78.7	20.2	10.3	1927	Boston, Mass.....
51	206208	KMTM	Ga. s.	Riptide (composite).....	28	21	49.0	13.0	8.5	1909	Bristol, R. I.....
52	200943	-----	Ga. s.	Rissa.....	19	17	39.3	14.3	5.2	1904	Honchester, Mass.....
53	227486	-----	Ga. s.	Rival III.....	16	9	49.4	12.8	6.5	1928	East Boothbay, Me.....
54	223172	-----	Ga. s.	Roamer.....	25	17	48.0	13.6	5.9	1923	New York, N. Y.....
55	227706	KMME	Ga. s.	Roamer.....	71	48	85.0	15.5	7.9	1928	Lynn, Mass.....
56	230868	-----	Ga. s.	Roamer.....	20	13	43.9	10.6	5.5	1931	Annapolis, Md.....
57	229551	-----	Ga. s.	Roamer II.....	28	19	52.9	11.1	5.7	1930	Baltimore, Md.....
58	220399	-----	Ga. s.	Roamer III.....	22	17	53.9	11.0	4.9	1920	Milwaukee, Wis.....
59	228502	-----	Ol. s.	Robark.....	74	60	78.9	15.6	6.9	1929	Bay City, Mich.....
60	213264	-----	Ga. s.	Robelia.....	17	12	43.5	10.2	5.4	1915	Camden, Me.....
61	212096	-----	Ga. s.	Robert G. Seymour.....	25	20	47.8	11.5	5.7	1914	Winslow, Wash.....

¹ Formerly ga. y. Zlgzag.

² Formerly ga. y. Katedna.

³ Formerly ga. y. (a) Toltec.

⁴ Formerly ga. y. (b) Bldgee IV.

⁵ Formerly ga. y. Reomas III.

⁶ Formerly ga. y. Temegan II.

⁷ Formerly ol. y. Sylvia.

⁸ Formerly ol. y. Taconite.

⁹ Formerly ga. y. (a) Padariva II.

¹⁰ Formerly ga. y. (b) Debutante.

¹¹ Formerly sloop yacht Harold and Clifford.

¹² Formerly ga. y. (a) Zodiac.

¹³ Formerly ga. y. (b) Sazarac.

¹⁴ Formerly ga. y. Rosewill.

¹⁵ Formerly ga. y. (a) B. F. S.

¹⁶ Formerly ga. y. (b) Zaza.

¹⁷ Formerly ga. y. Myrao III.

¹⁸ Formerly ol. y. Rdream.

¹⁹ Formerly ga. y. (a) Edmee.

²⁰ Formerly ga. y. (b) Mary Ann.

Line No.	Crew	Horsepower	Name of owner	Home port	Address of owner
1	1	225	T. C. Lawless.....	New Orleans, La.	6511 West End Boulevard.
2	2	90	J. D. Henderson.....	Pensacola, Fla.	Bagdad, Fla.
3	1	12	J. W. Vaughan.....	Detroit, Mich.	7815 East Jefferson Avenue.
4	1	130	E. T. Affleck.....	Toledo, Ohio	2316 Meadowwood Drive.
5	1	b 40	Frank M. Prothero.....	Seattle, Wash.	R. F. D. 2, Oak Harbor, Wash.
6	1	35	Michael Skansis.....	Tacoma, Wash.	Oig Harbor, Wash.
7	2	b 350	Lyon-Tuttle Corporation (N. Y.).....	New York, N. Y.	285 King Street, City Island, N. Y.
8	4	b 70	Frank Lathrop.....	Pensacola, Fla.	Birmingham, Ala.
9	4	60	C. E. Blanchard.....	San Francisco, Calif.	1800 Broadway.
10	2	50	W. C. Hagood, Inc. (N.C.).....	Beaufort, N. C.	New Bern, N. C.
11	4	b 80	F. C. Johnson.....	Los Angeles, Calif.	1253 Cypress Avenue.
12	2	b 120	Mildred Rickman.....	New York, N. Y.	9405 Thirty-fourth Road, Jackson Heights, N. Y.
13	4	350	Carrie S. Merrill.....	Boston, Mass.	123 Dean Road, Brookline, Mass.
14	39	2200	Hene Corporation (Del.).....	New York, N. Y.	General Motors Building.
15	1	200	J. Manheimer.....	do.	10 Greene Street.
16	7	240	Mary Blodwell.....	Chicago, Ill.	Edgewater Beach Hotel.
17	2	40	Edmund Eckart.....	New York, N. Y.	152 West Fifty-eighth Street.
18	1	100	H. M. Cubberley.....	Boston, Mass.	39 Windsor Road, Wellesley Hills, Mass.
19	2	b 50	W. H. Morrison.....	Cleveland, Ohio.	Ashtabula, Ohio.
20	12	600	R. E. Olds.....	Grand Haven, Mich.	Lansing, Mich.
21	1	500	Thomas Edward Illicks.....	Philadelphia, Pa.	108 Mercer Street, Princeton, N. J.
22	4	b 100	William C. McDuffie.....	Los Angeles, Calif.	980 Orlando Road, Pasadena, Calif.
23	1	34	Quentin Twachtman.....	Bridgeport, Conn.	Pecksland Road, Greenwich, Conn.
24	2	400	Mary Jones.....	New York, N. Y.	2537 Grand Concourse.
25	1	180	Wheeler Shipyard (N. Y.).....	do.	Foot Cropsey Avenue, Brooklyn, N. Y.
26	1	150	Ivy L. Callender.....	Providence, R. I.	186 Hope Street.
27	4	1100	David T. Wende.....	Buffalo, N. Y.	471 Delaware Avenue.
28	2	b 212	William R. McKeen.....	Los Angeles, Calif.	1809 Coast Highway, Santa Barbara, Calif.
29	1	65	Thomas J. Egan.....	New York, N. Y.	37 West Forty-fourth Street.
30	3	60	A. R. Gross.....	Baltimore, Md.	1703 West Baltimore Street.
31	1	b 200	Arthur K. Bourne.....	San Francisco, Calif.	Zephyr Cove, Nev.
32	2	b 50	Franklin T. Lock.....	Fort Townsend, Wash.	Chinacum, Wash.
33	3	b 50	W. J. Pierpont.....	Savannah, Ga.	711 Whitaker Street.
34	4	40	Rubin E. Garber.....	Boston, Mass.	183 Grove Street, Watertown, Mass.
35	2	180	Chas. P. Recker.....	Annapolis, Md.	Severna Park, Md.
36	4	b 600	Thomas W. Lantont.....	New York, N. Y.	23 Wall Street.
37	8	300	Charles A. Munroe.....	do.	Greenwich, Conn.
38	1	94	John L. Whitman.....	New Bedford, Mass.	c/o Peoples Pittsburgh Trust Co., Pittsburgh, Pa.
39	1	180	Louise Atwill.....	Baltimore, Md.	Eccleston, Md.
40	1	38	Robert C. Gunther.....	do.	6 West Oliver Street.
41	1	23	Donald Haas.....	Seattle, Wash.	109 John Street.
42	3	700	Richard S. Reynolds.....	New York, N. Y.	65 Broadway.
43	1	45	Edward J. Meyer.....	Buffalo, N. Y.	1312 Main Street.
44	2	360	Russell T. Baley.....	New York, N. Y.	441 Lexington Avenue.
45	3	450	G. B. Chipman.....	Washington, D. C.	1319 Nineteenth Street N.W.
46	2	96	Garfield Johnson.....	Los Angeles, Calif.	873 Twentieth Street, San Pedro, Calif.
47	2	175	Lewis G. Young.....	New York, N. Y.	395 Lexington Avenue.
48	1	65	Alice L. Nolan.....	Miami, Fla.	6 Los Olas Boulevard, Fort Lauderdale, Fla.
49	21	b 500	John Hays Hammond, jr.....	Tampa, Fla.	2221 Kolorama Road, Washington, D. C.
50	3	b 125	George A. Mitchell.....	Los Angeles, Calif.	1239 South Camden Drive.
51	3	22	Henry L. Maxwell.....	New York, N. Y.	37 West Forty-fourth Street.
52	1	8	John S. DeHart.....	Portland, Me.	19 Winthrop Place, Maplewood, N. J.
53	3	30	Raymond B. White.....	New York, N. Y.	R. A. Long Building, Kansas City, Mo.
54	3	100	Henry A. Whitmarsh.....	Providence, R. I.	102 Prospect Street.
55	6	400	Briny Deep Corporation (N. Y.).....	New York, N. Y.	40 Wall Street.
56	2	300	Thomas H. Welsh.....	Washington, D. C.	Hyattsville, Md.
57	2	125	Edgar Snavely.....	Baltimore, Md.	Sparrows Point, Md.
58	2	200	Milton C. Jackson.....	Philadelphia, Pa.	227 Valley Road, Merion, Pa.
59	5	b 400	K. T. Keller.....	Detroit, Mich.	7900 Jos. Campau Avenue.
60	1	150	Harold S. McCurdy.....	Philadelphia, Pa.	Kenilworth Apartments, Alden Park, Germantown.
61	1	125	Dell Burson.....	Seattle, Wash.	1224 North I Street, Tacoma, Wash.

¹⁴ Formerly ga. y. {a Lura M. III.
 {b Susannah.
¹⁵ Formerly ga. y. Amalla III.
¹⁶ Formerly ga. y. Vixen.
¹⁷ Formerly ol. y. Istar.
¹⁸ Formerly slip. y. {a Adventuress.
 {b Kalinga.

¹⁹ Formerly yawl. y. {a Takitesy.
 {b Explorer.
²⁰ Formerly ga. y. Siva.
²¹ Formerly ga. y. {a Onyx.
 {b Wasp.
²² Formerly ga. y. {a Absorle III.
 {b Casco.

Lane No.	Official No.	Signal and radio-call letters	Rig	Name of yacht	Tonnage		Register dimensions			When built	Where built
					Gross	Net	Length	Breadth	Depth		
MOTOR YACHTS—Continued											
1	201513		Ga. s.	Roberta.....	16	12	53.6	12.0	3.2	1904	New York, N. Y.
2	228367	KMJU	Ga. s.	Robesan III.....	20	13	40.2	11.2	5.7	1929	Bayonne, N. J.
3	227468		Ga. s.	Robmar II.....	17	12	43.4	11.3	5.7	1928	Wilmington, Del.
4	225681		Ga. s.	Rocket.....	21	14	55.8	10.6	5.1	1926	Nyack, N. Y.
5	219198		Ga. s.	Rocoma.....	19	9	40.4	12.0	6.0	1919	Friendship, Me.
6	228366	KMJT	Ga. s.	Rogist.....	138	110	103.2	18.8	8.4	1929	Stamford, Conn.
7	226585		Ga. s.	Roja II.....	24	16	48.0	11.2	5.8	1927	Wilmington, Del.
8	214799		Ga. s.	Romana.....	19	13	51.3	12.0	5.1	1916	Buffalo, N. Y.
9	215141		Ga. s.	Romance.....	43	33	53.5	15.1	6.7	1917	Tacoma, Wash.
10	220283		Ga. s.	Romance.....	83	44	105.9	15.1	8.2	1918	Tacoma, N. Y.
11	223077		Ga. s.	Romance.....	30	13	53.2	13.1	3.9	1923	Bay City, Mich.
12	227655		Ga. s.	Romance.....	17	14	38.0	11.2	4.8	1928	Tacoma, Wash.
13	226501	KMJV	Ol. s.	Romany.....	46	44	63.0	15.7	7.1	1927	Dorchester, N. J.
14	224730	KMJW	Ga. s.	Romany II.....	84	67	93.7	16.2	7.5	1925	Boston, Mass.
15	231700		Ol. s.	Romar.....	46	31	57.2	14.6	7.8	1932	Crittenden, Va.
16	229188		Ga. s.	Romaru.....	9	8	32.7	9.2	3.5	1917	Bremerton, Wash.
17	228955		Ga. s.	Romulus.....	13	12	35.0	9.8	6.5	1929	Seattle, Wash.
18	230746		Ga. s.	Ronaele.....	29	25	50.8	13.9	4.5	1931	Miami, Fla.
19	225112	KMJX	Ga. s.	Rosalie.....	35	29	47.4	14.8	6.1	1925	Keyport, N. J.
20	227664		Ga. s.	Rosalie.....	32	30	47.6	12.8	3.8	1918	New York, N. Y.
21	223788	KMJY	Ga. s.	Rosecliff 2nd.....	59	51	62.2	16.5	7.3	1924	Camden, N. J.
22	212099		Ga. s.	Rosemar.....	16	11	39.7	10.9	5.9	1914	New York, N. Y.
23	227790		Ga. s.	Rose Marie.....	16	11	48.8	10.0	5.1	1917	Detroit, Mich.
24	230756		Ga. s.	Rose Marie.....	12	9	30.6	9.9	5.1	1931	Kirkland, Wash.
25	208375	KMKA	Ga. s.	Rosemary.....	41	32	64.1	13.6	5.6	1909	Quincy, Mass.
26	229624		Ga. s.	Rosemary II.....	16	13	44.8	10.7	5.1	1930	Port Clinton, Ohio.
27	229842		Ga. s.	Rose of Sharon.....	19	17	47.7	13.5	7.2	1929	Shelburne, Nova Scotia.
28	230591	KMKB	Ol. s.	ROSEWILL II.....	161	109	113.7	18.0	8.9	1931	Bay City, Mich.
29	225406	WMDP	Ol. s.	ROBINCO II.....	157	107	90.8	20.0	9.2	1926	Long Island City, N. Y.
30	210040		Ga. s.	Rosita.....	10	8	38.4	8.7	4.5	1912	Seattle, Wash.
31	231358		Ga. s.	Rova.....	11	6	35.0	8.9	3.1	1928	Elizabeth City, N. C.
32	227865		Ga. s.	Rowallan.....	30	24	51.8	12.0	5.9	1928	Wilmington, Del.
33	226916		Ga. s.	Rowdy.....	23	19	45.5	12.0	6.1	1927	Seattle, Wash.
34	217414		Ga. s.	Rowena.....	62	49	53.1	16.6	4.0	1918	Rockledge, Fla.
35	225368		Ga. s.	Rowena.....	12	11	35.1	9.1	4.5	1926	Seattle, Wash.
36	228872		Ol. s.	Rowena II.....	36	28	50.2	14.0	5.6	1929	Huntington, N. Y.
37	232551		Ga. s.	Royal Palm.....	28	25	46.7	12.5	4.2	1928	Unknown
38	224656		Ga. s.	Ruben.....	81	21	53.0	13.0	6.4	1925	Bayonne, N. J.
39	228128		Ga. s.	Rubicon.....	27	18	59.4	11.8	4.4	1923	San Francisco, Calif.
40	231286		Ga. s.	Ruby A.....	29	25	49.7	13.1	4.9	1919	Norfolk, Va.
41	201911		Ga. s.	Rugged.....	52	45	58.4	15.4	7.8	1905	Manchester, Mass.
42	220868		Ga. s.	Ruble.....	69	40	82.0	15.5	5.9	1920	New York, N. Y.
43	227727		Ga. s.	Rujopa.....	31	21	61.4	11.0	6.3	1928	Nyack, N. Y.
44	220156		Ga. s.	Ruma.....	36	25	64.7	13.0	6.1	1920	Wiscasset, Me.
45	230727		Ga. s.	Runaway.....	25	21	50.4	11.5	4.8	1930	Seattle, Wash.
46	231475		Ga. s.	Running Wild.....	18	12	52.0	12.0	4.6	1932	Bergen Beach, N. Y.
47	212955		Ga. s.	Rusilla.....	35	32	47.9	15.4	5.0	1915	Nyack, N. Y.
48	224423		Ga. s.	Ruth.....	19	13	45.2	11.0	6.0	1925	New York, N. Y.
49	227827		Ga. s.	Ruth.....	36	21	55.2	16.0	5.7	1928	Biloxi, Miss.
50	227960		Ga. s.	Ruth.....	17	13	36.6	14.0	6.0	1928	Atlantic City, N. J.
51	230007		Ga. s.	Ruth Mae.....	13	12	32.1	10.5	5.0	1930	Seattle, Wash.
52	221790		Ga. s.	S. C. 227.....	79	64	104.3	14.9	8.3	1917	New York, N. Y.
53	221791		Ol. s.	S. O. 260.....	82	56	104.3	14.9	8.3	1917	Noponset, Mass.
54	232164		Ga. s.	S. S. S. Sinclair.....	16	14	39.7	10.7	3.9	1918	Puget Sound, Wash.
55	229667		Ol. s.	Sabiha III.....	98	66	91.0	16.5	7.6	1930	Nyack, N. Y.
56	229473		Ga. s.	Sacando.....	29	23	51.8	12.0	5.9	1930	Wilmington, Del.
57	200085		Ga. s.	Sachem.....	20	18	60.0	12.0	5.0	1903	Long Island City, N. Y.
58	227604	KMKF	Ga. s.	Sachem.....	56	38	70.0	14.0	7.0	1928	Quincy, Mass.
59	232831	WDFI	Ol. s.	Sachem.....	167	110	117.2	25.0	11.0	1920	Chester Basin, Nova Scotia.

¹ Formerly ga. y. Sonny.

² Formerly ga. y. Brook II.

³ Formerly ga. y. Robador.

⁴ Formerly ga. y. (a) Marlou.

⁵ Formerly ga. y. (b) Tosari II.

⁶ Formerly ga. s. Daylight.

⁷ (a) Submarine Chaser 411.

⁸ Formerly (b) ga. y. Brunette.

⁹ (c) ga. y. Sentinel.

¹⁰ Formerly ga. s. (a) Charlotte III.

¹¹ (b) Margo.

¹² Formerly Ol. y. Wayfarer II.

¹³ Formerly U. S. Navy ga. s. No. 2786.

¹⁴ Formerly ga. y. Essie Lee.

¹⁵ Formerly ga. s. U. S. Navy No. 3776.

¹⁶ Formerly ga. y. (a) Conowingo.

¹⁷ (b) Friscilla.

Line No.	Crew	Horsepower	Name of owner	Home port	Address of owner
1	2	60	Clarence M. Dunbar.....	Providence, R. I.	85 Sprague Street
2	1	125	William H. Faust.....	New York, N. Y.	Rockville Center, N. Y.
3	1	800	Mortimer W. Loewl.....	do.	150 Elcks Lane, Great Neck, L. I., N. Y.
4	3	470	Verner Z. Reed, jr.....	Newport, R. I.	Sea Edge, Princes Neck.
5	2	35	William L. Miller.....	New York, N. Y.	252 Woodlawn Avenue, Jersey City, N. J.
6	8	1,600	R. G. Stewart.....	do.	447 East Fifty-seventh Street.
7	2	200	James T. Howard.....	Washington, D. C.	Colonial Hotel.
8	2	80	L. A. Fischer.....	Buffalo, N. Y.	Sherwood Apartments.
9	2	b 45	William J. Brown.....	Los Angeles, Calif.	6733 Brynhurst Avenue.
10	13	440	Century Excursion Corporation (Ill.)	Chicago, Ill.	1500 Lake Shore Drive.
11	3	80	Francis A. Stratton.....	New York, N. Y.	Mount Vernon, N. Y.
12	1	65	Allington H. Johnson.....	Tacoma, Wash.	2622 North Lawrence Street.
13	3	30	Arthur A. Morse.....	Baltimore, Md.	10 Hillside Road, Roland Park.
14	6	b 600	Louise W. Jackson.....	Bar Harbor, Me.	Ford Building, Detroit, Mich.
15	2	135	Milton T. Elliott.....	Norfolk, Va.	Suffolk, Va.
16	1	75	Hugh Duncan.....	Seattle, Wash.	3905 Burke Avenue.
17	1	90	W. H. Christensen.....	do.	Bremerton, Wash.
18	3	130	Bess Liberman.....	Miami, Fla.	c/o Mercantile Bank & Trust Co., Miami Beach, Fla.
19	1	65	Daniel Noble.....	New York, N. Y.	Jamaica, N. Y.
20	1	30	P. E. Warren.....	Seattle, Wash.	2044 Boylston Avenue, North.
21	3	37	Clifford G. Ludvigh.....	New York, N. Y.	16 Exchange Place.
22	1	30	C. R. Austerberry.....	Detroit, Mich.	15830 Ohio Avenue.
23	1	900	James D. Mooney.....	New York, N. Y.	1775 Broadway.
24	1	60	F. H. Phillips.....	Seattle, Wash.	600 Cambrian Avenue, South Bremerton, Wash.
25	3	b 50	Mary P. Carlisle.....	New York, N. Y.	43 Exchange Place.
26	1	200	P. E. Martin.....	Detroit, Mich.	1411 Wellesley Drive.
27	2	40	Austin Lamont.....	Rockland, Me.	Pulpit Harbor, Ma.
28	8	700	W. C. Rands.....	Detroit, Mich.	First National Bank Building.
29	6	250	Wilbert M. Melville.....	New York, N. Y.	962 South Oxford Avenue, Los Angeles, Calif.
30	1	15	P. R. Sears.....	Seattle, Wash.	Route 2, Klrkland, Wash.
31	1	100	P. H. Rose.....	Beaufort, N. C.	Henderson, N. C.
32	2	200	J. W. Lindsay.....	Rochester, N. Y.	255 Main Street.
33	1	40	Dr. Torleif Torland.....	Seattle, Wash.	Medical and Dental Building.
34	4	50	M. H. Rice.....	Miami, Fla.	Box 104, Riverside Station.
35	1	b 90	Dr. William J. Jones.....	Seattle, Wash.	809 Thirty-ninth Avenue North.
36	3	b 120	John W. Hillman.....	New York, N. Y.	Northport, L. I., N. Y.
37	1	150	Royal Palm Transfer Co. (Fla.)	Miami, Fla.	44 Southwest Third Street.
38	2	80	Thomas T. Firth.....	Philadelphia, Pa.	Allen Lane, Wissahickon Avenue.
39	2	400	Herbert Fleishacker.....	San Francisco, Calif.	Sutter and Sansome Streets.
40	2	20	P. T. Martin.....	Los Angeles, Calif.	Box G, Fellows, Calif.
41	2	90	Robert S. Marvin.....	New York, N. Y.	578 Madison Avenue.
42	5	200	W. B. Mayo.....	Detroit, Mich.	1457 Seminole Avenue.
43	2	400	Maurice Eisenberg.....	Baltimore, Md.	213 East Fayette Street.
44	3	80	Ralph L. Stillwell.....	Oswego, N. Y.	Syracuse, N. Y.
45	1	300	King W. Viktor.....	Los Angeles Calif.	Beverly Hills, Calif.
46	2	1,080	John Ross.....	Boston, Mass.	11 Waterford Street, West Lynn, Mass.
47	1	37	Littleton Yent.....	Tampa, Fla.	Fort Myers, Fla.
48	3	800	Charles W. Sellick.....	Perth Amboy, N. J.	Atlantic Highlands, N. J.
49	1	80	C. A. Tessler, jr.....	New Orleans, La.	1523 Soniat Street.
50	2	40	Benjamin C. Tighman.....	Philadelphia, Pa.	Chestnut Hill, Pa.
51	1	60	A. J. Sears.....	Seattle, Wash.	Port Madison, Wash.
52	7	660	Henry O. Chapoton.....	Detroit, Mich.	139 Cass Avenue, Mount Clemens, Mich.
53	6	240	John C. Rogers.....	Newark, N. J.	Jackson Heights, N. Y.
54	1	20	Boy Scouts of America (Wash.)	Seattle, Wash.	C/o Seattle Area Council, Arcade Building.
55	4	400	Lucien H. Tyng.....	New York, N. Y.	620 Park Avenue.
56	2	350	Samuel C. Dobbs, jr.....	do.	26 Broadway.
57	2	75	Richard C. Smith.....	Newark, N. J.	Glen Ridge, N. J.
58	4	b 450	Frank A. Poor.....	Salem, Mass.	202 Atlantic Avenue, Swampscott, Mass.
59	6	175	Rowe Browning Metcalf.....	Bridgeport, Conn.	Vineyard Road, Greenwich, Conn

¹³ Formerly ga. y. (a Amalia II.
b Nancy R.

¹⁴ Formerly ga. y. (a Idessa.
b Ariel II.

¹⁵ Formerly ol. y. Alpha.

¹⁶ Formerly ga. y. (a Limit.
b U. S. S. Navy Sturdy.
c Sturdy.

¹⁷ Formerly ga. y. Bella.

¹⁸ Formerly ga. y. Possum.

¹⁹ Formerly U. S. N. ga. s. No. 8310.

²⁰ Formerly ga. y. (a A. C. F.

(b A. C. F. No. 3.

²¹ Formerly British ol. y. (a D. D. McKenzie.

(b Sachem.

Line No.	Official No.	Signal and radio-call letters	Rlg	Name of yacht	Tonnage		Register dimensions			When built	Where built
					Gross	Net	Length	Breadth	Depth		
MOTOR YACHTS—Continued											
1	229695		Ol. s.	Sachem II	73	69	78.0	16.2	6.9	1930	Quincy, Mass.
2	229691		Ol. s.	Saga	82	65	85.3	15.0	7.9	1929	Nyack, N. Y.
3	221317		Ga. s.	Sahara	23	16	53.3	10.9	5.5	1921	East Boothbay, Me.
4	228516		Ga. s.	Sailfish	17	12	43.5	11.2	5.0	1929	Clason Point, N. Y.
5	230172		Ga. s.	St. Elaine	17	12	44.5	10.8	4.7	1930	Chicago, Ill.
6	224980		Ga. s.	Salspas	28	21	54.6	15.2	8.2	1925	East Boothbay, Me.
7	211523		Ga. s.	Saldomar	22	18	45.3	10.6	4.7	1913	Wyandotte, Mich.
8	226778	KMKO	Ga. s.	Salee	38	35	60.0	16.7	9.1	1927	Boston, Mass.
9	207069		Ga. s.	Salftran	73	63	77.0	17.0	3.1	1909	Holly Hill, Fla.
10	226356	KMPT	Ga. s.	Sally II	38	31	59.3	16.7	8.4	1927	East Boothbay, Me.
11	220884		Ga. s.	Sally III	61	41	72.1	13.6	7.7	1927	Annapolis, Md.
12	227692		Ga. s.	Sally II	20	13	40.2	11.5	6.7	1928	Bayonne, N. J.
13	229083		Ga. s.	Sally IV	29	23	61.8	12.0	5.9	1929	Wilmington, Del.
14	213685	KLXZ	Ga. s.	Sally Ann	24	20	60.0	10.5	5.0	1916	Stamford, Conn.
15	221817		Ga. s.	Sally Ann II	22	17	52.0	11.0	4.9	1922	Milwaukee, Wis.
16	225690		Ga. s.	Sally Bruce	10	8	31.5	9.3	4.5	1926	Seattle, Wash.
17	228723		Ga. s.	Sally Too	17	12	43.5	11.2	5.0	1929	Clason Point, N. Y.
18	222601		Ga. s.	Salt Air	17	11	36.0	10.6	4.0	1921	Fort Pierce, Fla.
19	227447		Ga. s.	Samarkand	28	19	47.2	12.6	6.1	1928	Milford, Del.
20	223919		Ga. s.	Samedl Chic	28	23	49.0	11.7	5.9	1923	Port Clinton, Ohio.
21	223191	KMKH	Ol. s.	Samona	120	81	107.4	17.8	7.9	1923	Seattle, Wash.
22	231094	WFEN	Ol. s.	SAMONA II	350	159	136.8	23.6	12.9	1931	Long Beach, Calif.
23	229986		Ga. s.	Samoor	15	13	39.7	10.7	6.0	1930	Los Angeles, Calif.
24	228421		Ga. s.	Sampl.	34	27	51.2	12.0	6.2	1929	New York, N. Y.
25	227742		Ga. s.	San-Cath-Ann	20	13	40.2	11.5	5.7	1928	Bayonne, N. J.
26	229304		Ol. s.	Sanderling	30	25	47.5	12.3	6.2	1930	Keyport, N. J.
27	226526		Ga. s.	Sandpiper II	12	10	35.9	9.7	4.5	1927	Seattle, Wash.
28	228433		Ga. s.	Sandra	21	14	46.0	11.2	5.1	1929	Clason Point, N. Y.
29	219424	KMKJ	Ga. s.	Sangano	81	67	75.8	17.5	8.4	1910	Camden, N. J.
30	227781		Ga. s.	Sans Souci	27	18	53.7	11.0	6.2	1928	New York, N. Y.
31	226936		Ga. s.	San-Tad	20	14	43.2	10.8	5.1	1927	Atlantic City, N. J.
32	221381		Ga. s.	San Toy	10	8	33.1	9.3	5.0	1921	Seattle, Wash.
33	227476		Ga. s.	San Toy	10	9	29.5	8.7	4.3	1928	Tacoma, Wash.
34	204323	KMKI	Ga. s.	San Toy II	35	29	69.7	13.4	6.5	1907	New York, N. Y.
35	218957		Ol. s.	Santa Marla	35	29	61.9	12.6	5.2	1913	East Greenwich, R. I.
36	210556	KMKK	Ga. s.	Santanta	94	79	84.8	19.8	5.8	1912	Boston, Mass.
37	222439		Ga. s.	Santoris	18	16	37.1	10.9	6.2	1933	Seattle, Wash.
38	221830	KMKL	Ga. s.	Santugentol	48	32	79.0	12.8	7.3	1917	Bristol, R. I.
39	215367	KMKM	Ga. s.	Sanwan	219	174	107.6	26.0	15.1	1917	Rosario, Wash.
40	211195	KMKO	Ga. s.	Sapho	16	15	51.3	11.2	6.5	1913	New York, N. Y.
41	212123		Ga. s.	Sapphira	24	18	55.8	12.2	4.7	1914	do
42	203078	KMTZ	Ga. s.	Saracand (comp.)	61	58	66.6	16.0	9.8	1905	Bristol, R. I.
43	207371	KMKP	Ol. s.	Saracen III	45	30	75.3	12.0	6.7	1910	Boston, Mass.
44	232331	KMKQ	Ga. s.	Sarah B.	30	20	56.0	14.1	5.4	1932	Tlverton, Nova Scotia.
45	226435		Ol. s.	SARAMAR III	360	245	142.8	24.6	11.4	1930	Bay City, Mich.
46	220822		Ga. s.	Saratzia	82	57	68.0	18.0	8.5	1920	Miami, Fla.
47	233053		Ga. s.	Saranar	17	16	43.3	10.0	4.0	1933	Eugene, Ore.
48	222731		Ga. s.	Sargeantic	16	11	54.6	9.7	4.0	1919	Miami Beach, Fla.
49	231778		Ga. s.	Sari	17	12	37.5	11.5	4.4	1932	Daytona Beach, Fla.
50	210270		Ga. s.	Sarnette	16	11	46.7	12.0	4.5	1912	Belfast, Me.
51	227433		Ga. s.	Sartar	20	24	61.0	16.2	6.2	1928	East Boothbay, Me.
52	228344	WJDM	Ol. s.	Sartaria	65	49	73.6	21.0	8.5	1929	do
53	211241		Ga. s.	Saucoma	37	32	55.5	13.1	6.0	1913	New York, N. Y.
54	228120	KMKR	Ol. s.	Saunterer	149	118	90.5	20.0	8.7	1928	Camden, N. J.
55	228511		Ga. s.	Saunterer	61	41	72.3	14.0	7.1	1929	Quincy, Mass.
56	117061	KMK8	Ga. s.	Savalo	45	40	58.0	17.2	5.6	1901	Tottenville, N. Y.
57	117155		Ga. s.	Savanilla	18	16	49.0	12.3	3.6	1902	Astoria, Ore.
58	232364	WBFD	Ga. s.	Savannah	19	17	47.6	13.1	7.7	1933	City Island, N. Y.

1 Formerly ol. y. Maya VI.
 2 Formerly ga. y. {a Wasp.
 {b Cora S. III.
 3 Formerly ga. y. Princess Pat.
 4 Formerly ga. y. {a Michigan Patrol No. 4.
 {b Jo-Jo.
 {c Mada.
 5 Formerly ga. y. {a Clotho.
 {b Laura.
 6 Formerly ga. y. {a Republic.
 {b Beach Comber.
 7 Formerly ga. y. {a La Reine.
 {b Valacla.

8 Formerly ga. y. {a Evalyn V.
 {b Bettina.
 9 Formerly ga. y. {a Answer.
 {b Adriel Fore.
 10 Formerly ga. y. {a Helen.
 {b Silver Fox.
 {c Dawn.
 {d Florid II.
 {e Impulse.
 {f Roamer III.
 {g Hazel III.
 11 Formerly ga. y. {a Solace.
 {d Amata.

Line No.	Crew	Horsepower	Name of owner	Home port	Address of owner
1	5	300	Clarence R. Hooker.....	New Haven, Conn....	251 Church Street.
2	5	600	Charles S. Payson.....	New York, N. Y.....	111 Broadway.
3	2	250	Ralph E. Forbes.....	Boston, Mass.....	Milton, Mass.
4	2	b 200	John F. Loudon.....	New York, N. Y.....	Amityville, L. I., N. Y.
5	2	400	Louisiana Land & Exploration Co. (Del.).....	New Orleans, La.....	Whitney Building.
6	2	50	T. Sloan Young.....	New Bedford, Mass....	South Dartmouth, Mass.
7	2	100	Mrs. P. M. Hoffman.....	Chicago, Ill.....	Des Plaines, Ill.
8	4	40	E. Allan Wood.....	New York, N. Y.....	Greenwich, Conn., Box 482
9	4	70	Frank M. Dunbaugh.....	do.....	177 Summit Avenue, Mount Vernon, N. Y.
10	2	40	George B. Farnsworth.....	Bath, Me.....	South Bristol, Me.
11	5	300	Walter Blumenthal.....	New York, N. Y.....	790 First Avenue.
12	1	100	George F. Sawyer.....	Providence, R. I.....	32 Fort Avenue, Rldgewood Station.
13	2	350	A. B. Freeman.....	New Orleans, La.....	1938 Palmer Avenue.
14	2	b 200	Humphrey J. Lynch.....	New York, N. Y.....	2 Maple Avenue, White Plains, N. Y.
15	3	300	Alva Bradley.....	Cleveland, Ohio.....	Marion Building.
16	1	150	J. M. Blackford.....	Seattle, Wash.....	Virginia Mason Hotel.
17	2	b 150	R. J. Faulkingham.....	New York, N. Y.....	61 Livingston Avenue, New Brunswick, N. J.
18	2	45	Frederick W. Chesebrough.....	Miami, Fla.....	186 SE. Eighth Street.
19	2	260	Wm. T. Van Nostrand.....	New Bedford, Mass....	Fairhaven, Mass.
20	1	500	O. E. Grimes.....	Miami, Fla.....	20 Pine Street, New York, N. Y.
21	4	b 300	Craig Ship Building Co. (Calif.).....	Los Angeles, Calif.....	Water and Mendicino Street, Long Beach, Calif.
22	12	b1,000	Willitts J. Hole.....	do.....	141 Fremont Place.
23	1	175	Robert C. Mankowski.....	do.....	2651 North Aberdeen Avenue.
24	2	300	George R. Kantzler.....	New York, N. Y.....	25 Broad Street.
25	1	100	Anna Josephine Wertheim.....	do.....	875 Park Avenue.
26	2	150	E. C. Butler.....	do.....	Essex Falls, N. J.
27	1	65	Marvin S. Allyn.....	Bellingham, Wash.....	3003 Twenty-eighth Avenue, West Seattle, Wash.
28	1	200	William T. Wulker.....	Detroit, Mich.....	Penobscot Building.
29	6	b 140	Sherburn M. Becker.....	New York, N. Y.....	740 Park Avenue.
30	3	360	Edwin G. Lauder, Jr.....	do.....	580 Fifth Avenue.
31	1	140	Katherine Dixon.....	Baltimore, Md.....	823 Park Avenue.
32	1	18	F. R. Austin.....	Seattle, Wash.....	824 East Pike Street.
33	1	25	Harry V. Wurdemann.....	do.....	Stimson Building.
34	1	150	John E. Johnson.....	Perth Amboy, N. J.....	c/o C. W. Fergusspan, Rumson Road, Rumson, N. J.
35	2	75	Howard E. Somes.....	New York, N. Y.....	Tarrytown, N. Y.
36	6	b 160	Yacht Santanta Corporation (Mass.).....	Boston, Mass.....	5 Fish Pier, South Boston, Mass.
37	1	75	C. E. Ridgway.....	Seattle, Wash.....	4100 East Marginal Way.
38	3	600	Joseph J. Greene.....	Philadelphia, Pa.....	5630 Appletree Street.
39	1	b 130	Frank G. Moran.....	Seattle, Wash.....	Moran School, Wash.
40	2	b 40	Walter G. Moyle.....	Washington, D. C.....	1109 Earle Building.
41	2	90	Pleasant L. Reed.....	Newport News, Va.....	Box 1616 Richmond, Va.
42	7	60	John Nicholas Brown.....	Newport, R. I.....	Harbor Court, Halidon Avenue.
43	5	b 100	George E. Raftery.....	Boston, Mass.....	49 Fayette Street, Cambridge, Mass.
44	4	40	Charles B. Bethune.....	do.....	10 Cobbet Place, Lynn, Mass.
45	13	900	Chas. T. Fisher.....	Detroit, Mich.....	General Motors Building.
46	7	110	Rodman Wanamaker, 2d.....	New York, N. Y.....	Ninth and Broadway.
47	1	75	W. B. McDonald.....	Seattle, Wash.....	Avalon Theatre, Olympia, Wash.
48	2	300	Charles A. Sargeant.....	Miami, Fla.....	1420 Collins Avenue, Miami Beach, Fla.
49	1	80	Margaret Malby.....	St. Augustine, Fla.....	327 Orange Street, Daytona Beach, Fla.
50	1	90	K. E. Wornack.....	Houston, Tex.....	Cotton Exchange Building.
51	3	40	Nicholas H. Noyes.....	Evansville, Ind.....	5625 Sunset Lane, Indianapolis, Ind.
52	6	b 60	C. R. Tobin.....	San Francisco, Calif.....	Hibernia National Bank Building.
53	3	85	Lorraine P. Gussen.....	Rochester, N. Y.....	83 Cortland Street.
54	8	400	Jeremiah Milbank.....	New York, N. Y.....	16 East Sixty-seventh Street.
55	5	360	Charles E. Piepenbrink.....	Boston, Mass.....	70 Locust Street, Dorchester, Boston Mass.
56	2	60	Mrs. Ella B. Fulton.....	Miami, Fla.....	1884 Northwest North River Drive.
57	1	25	William J. Rogers.....	do.....	3338 Griswold Avenue.
58	3	45	Frederick C. Rogers.....	do.....	53 East Seventy-ninth Street.

¹¹ Formerly ga. y. Geneva.
¹² Formerly (a) Ga. y. Roxam.
¹³ Formerly (b) Ol. y. Toddywak.
¹⁴ Formerly ga. y. Nadesah.
¹⁵ Formerly ga. y. (a) Protest.
¹⁶ Formerly ga. y. (b) Kittiwake.
¹⁷ Formerly ga. y. Columblde.
¹⁸ Formerly ga. y. Herashoff.
¹⁹ Formerly ga. y. (a) Hopewell.
²⁰ Formerly ga. y. (b) Chippewa

²¹ Formerly ga. y. (a) Irollta.
²² Formerly ga. y. (b) Princess.
²³ Formerly ga. y. (c) Virginia.
²⁴ Formerly ga. y. (d) Princess.
²⁵ Formerly ga. y. Pellona.
²⁶ Formerly ga. y. (a) Marianne.
²⁷ Formerly ga. y. (b) Master Jack.
²⁸ Formerly ga. y. Topaz V.
²⁹ Formerly ga. y. Sartartia.

Line No.	Official No.	Signal and radio-call letters	Rig	Name of yacht	Tonnage		Register dimensions			When built	Where built
					Gross	Net	Length	Breadth	Depth		
MOTOR YACHTS—Continued											
1	203104	WDFN	Ol. s.	SAVARONA.....⊙	115	94	87.2	23.0	12.2	1906	Boston, Mass.
2	222502	KMKY	Ga. s.	Savitar.....	104	70	96.3	10.0	7.5	1922	New York, N. Y.
3	228467		Ol. s.	Sayonara.....⊙	29	21	57.7	15.4	8.1	1929	East Boothbay, Me.
4	214196		Ga. s.	Sayonara II.....	46	25	71.2	14.1	5.7	1916	Boston, Mass.
5	230643	KMKU	Ga. s.	Sazarac.....	58	39	78.9	13.5	7.3	1931	City Island, N. Y.
6	226487		Ga. s.	Scalawag.....	19	13	45.5	10.1	4.7	1926	Eau Claire, Wis.
7	201948		Ga. s.	Scarab.....	19	14	44.8	12.4	5.3	1905	Bristol, R. I.
8	214179	KMKV	Ga. s.	Scilla.....	74	47	83.4	16.1	8.3	1916	Port Clinton, Ohio.
9	230990		Ga. s.	Scipio.....	25	17	65.8	11.5	5.7	1931	Mystic, Conn.
10	228649		Ga. s.	Scorpion.....	18	12	44.5	10.8	5.8	1910	Lynn, Mass.
11	228556		Ol. s.	Scot.....	20	9	47.5	12.2	6.4	1929	Dennysville, Me.
12	226532		Ga. s.	Scotia.....	49	40	69.8	13.6	6.3	1927	Quincy, Mass.
13	209683	KMKW	Ga. s.	Scotlan.....	68	40	83.5	16.3	9.0	1912	West Mystic, Conn.
14	204463		Ga. s.	Scout.....	37	25	63.7	10.0	7.8	1907	Muskegon, Mich.
15	226121		Ga. s.	Scout.....	81	55	78.8	16.9	8.3	1925	Vegesack, Germany.
16	117041		Ga. s.	Scout.....	19	16	45.7	13.2	6.5	1901	South Boston, Mass.
17	117065		Ga. s.	Sculpin VI.....	16	13	42.9	13.3	5.2	1901	Shooters Island, N. Y.
18	212535		Ga. s.	Scurry.....	55	51	70.0	16.6	3.0	1914	Marco, Fla.
19	225037		Ga. s.	Sea.....	28	22	46.0	14.4	6.9	1925	Galesville, Md.
20	227654		Ga. s.	Sea W. A.....	20	17	44.6	10.7	5.2	1928	Port Clinton, Ohio.
21	213302		(Ia. s.)	Sea Bee.....	23	16	50.3	12.0	5.7	1915	Los Angeles, Calif.
22	223717		Ga. s.	Sea Bee.....	22	17	52.0	11.0	4.9	1923	Millwaukee, Wis.
23	229136		Ga. s.	Sea Bee.....	18	16	42.3	11.5	6.1	1929	Seattle, Wash.
24	225276	KFYX	Ol. s.	SEABORN.....⊙	510	255	167.6	27.1	11.4	1925	Leith, Scotland.
25	223708		Ga. s.	Seabreeze II.....	58	33	56.9	16.1	4.6	1924	Daytona, Fla.
26	230239		Ga. s.	Seacloud.....	16	15	44.4	14.7	5.1	1930	Tilghman, Md.
27	215181	KMAD	Ga. s.	Sea Cub.....	40	20	66.7	12.2	6.8	1917	Boston, Mass.
28	228961		(Ia. s.)	Sea Dog.....	16	14	48.1	10.5	3.8	Unk.	Unknown.
29	229098		Ga. s.	Sea Dog.....	8	6	29.3	8.7	4.9	1929	Seattle, Wash.
30	227197		Ga. s.	Sea Dog II.....	18	12	48.8	10.1	6.0	1928	New York, N. Y.
31	161933		Ga. s.	Sea Dream.....	16	15	44.5	12.0	6.2	1902	West Mystic, Conn.
32	224777	KMKX	Ga. s.	Sea Dream.....	100	82	94.3	17.3	6.6	1925	Stamford, Conn.
33	224316	KMKY	Ga. s.	SEADRIFT.....	70	28	74.0	20.2	13.0	1924	Hessle, England.
34	216515		Ga. s.	Seafarer II.....	27	15	54.1	12.0	6.1	1918	Boston, Mass.
35	225877	KFZQ	Ol. s.	SEAFORTH.....⊙	433	183	147.2	26.1	13.0	1926	Newport News, Va.
36	224717		Ga. s.	Sea Gem.....	26	17	58.0	12.2	5.7	1925	Vegesack, Germany.
37	205518		Ga. s.	Sea Girl.....	17	17	51.0	14.0	5.0	1908	Detroit, Mich.
38	228936		(Ia. s.)	Seagirl.....	18	12	47.9	10.3	5.4	1921	College Point, N. Y.
39	232258		Ga. s.	Seagold.....	13	12	41.3	12.3	5.4	1933	Camden, N. J.
40	229781		Ga. s.	Seagold II.....	41	34	50.5	15.2	7.6	1930	Quincy, Mass.
41	224834		Ga. s.	Sea Gull.....	29	19	61.6	12.0	6.2	1925	New York, N. Y.
42	228016		Ga. s.	Sea Gull II.....	29	19	48.5	12.6	6.1	1928	Bayonne, N. J.
43	228435		Ol. s.	Sea Gypsy.....	56	42	69.0	18.3	10.0	1929	Thomaston, Me.
44	223261		Ga. s.	Sea Hawk.....	21	14	58.1	9.6	5.7	1923	New York, N. Y.
45	231086		Ga. s.	Sea Hawk.....	16	12	53.8	11.4	10.6	1918	Oslo, Norway.
46	224023		Ga. s.	Seahawk.....	13	10	38.5	9.4	5.3	1924	Seattle, Wash.
47	211507		Ga. s.	Sea Jay.....	22	13	48.0	14.8	7.8	1913	Boothbay Harbor, Me.
48	228088		Ga. s.	Sea King II.....	44	34	65.2	13.8	6.1	1928	Wilmington, Del.
49	214894	KMLA	Ga. s.	Sea Lady.....	22	21	56.2	11.2	5.3	1917	Bristol, R. I.
50	232244		Ga. s.	Seal.....	32	26	55.7	14.8	6.4	1933	East Boothbay, Me.
51	228766		Ga. s.	Seal II.....	18	17	42.3	11.5	6.1	1929	Seattle, Wash.
52	223617		Ga. s.	Sealove.....	26	21	54.7	14.0	8.2	1924	City Island, N. Y.
53	214102		Ga. s.	Seamald.....	31	26	49.7	16.4	7.0	1916	New York, N. Y.
54	221490		Ga. s.	Sea Miss.....	33	22	57.8	12.5	6.0	1930	Clason Point, N. Y.
55	224610		Ga. s.	Sea Mist.....	44	30	60.0	14.0	6.6	1925	Morris Heights, N. Y.
56	228932		Ga. s.	Seamonger.....	18	15	48.5	10.6	5.6	1924	Malmö, Sweden.
57	231292	WGFU	Ol. s.	Sea Owl.....	116	96	94.6	19.1	8.1	1931	Stamford, Conn.
58	230619	KMLC	Ol. s.	SEAPINE.....△	485	282	148.2	26.2	15.0	1931	Bath, Me.

1 Formerly ga. y. (a) Savarona.
 (b) Sonnica.
 2 Formerly ga. y. Tamarack IV.
 3 Formerly sloop yacht (a) Suzetta III.
 (b) Ladrone.
 4 Formerly ga. y. (a) Tramp II.
 (b) Almejan.
 (c) Comoco.
 5 Formerly ga. y. Muya IV.
 6 Formerly ga. y. (a) Elver III.
 (b) The Gray Fox.
 (c) Appy Yee.

7 Formerly ga. y. Juliet.
 8 Formerly schooner Sibyl.
 9 Formerly ga. y. Verona-J.
 10 Formerly ga. y. Rheingold.
 11 Formerly ga. y. Elsie Fenimore.
 12 Formerly ga. y. La Mer.
 13 Formerly ga. y. Illinois.
 14 Formerly ga. y. (a) Yayu II.
 (b) Ramar.
 (c) Rapidan.
 15 Formerly ol. y. Robador.

Line No.	Crew	Horsepower	Name of owner	Home port	Address of owner
1	10	b 175	Andrew Flatten.....	New York, N. Y.....	295 City Island Avenue, City Island, N. Y.
2	7	b 500	Joseph H. Seaman.....	do.....	32 Liberty Street.
3	3	25	Vernon F. West.....	Portland, Me.....	120 Exchange Street.
4	4	240	Joseph Maggio, 2d.....	Boston, Mass.....	27 Belrock Street, Everett, Mass.
5	4	1,000	George H. Townsend.....	Bridgeport Conn.....	Greenwich, Conn.
6	1	300	C. Stanley Morgan.....	Detroit, Mich.....	1036 Devonshire Road, Grosse Pointe Park, Mich.
7	7	7	Alfred P. Sirois.....	Chicago, Ill.....	6531 South Maplewood Avenue.
8	5	b 160	Marion S. Livingstone.....	Detroit, Mich.....	Grosse Pointe, Mich.
9	3	1,200	William A. Zepko.....	Bridgeport, Conn.....	206 Poplar Street.
10	1	40	William Curran.....	Baltimore, Md.....	Calvert Building.
11	1	45	Isaac W. Klingsbury.....	Eastport, Me.....	Perry, Me.
12	2	450	Ellis L. Phillips.....	New York, N. Y.....	50 Church Street.
13	4	40	L. C. McKay.....	do.....	458 West Twenty-third Street.
14	2	200	Jens Jensen.....	Chicago, Ill.....	940 North Lorel Avenue.
15	4	200	Hugh L. Adams.....	Philadelphia, Pa.....	Haverford, Pa.
16	1	12	William Mann.....	do.....	31 Clayton Avenue, Wyomissing, Pa.
17	6	18	Donald Comer.....	Mobile, Ala.....	c/o Avondale Mills, Birmingham, Ala.
18	3	56	Fred Saeger.....	Miami, Fla.....	327 Northwest Tenth Avenue
19	1	25	P. P. G. Hall.....	Philadelphia, Pa.....	Fox Street and Abbottsford Avenue.
20	1	125	Charles W. Adams.....	Detroit, Mich.....	530 Parkview Avenue.
21	1	b 50	Fred R. Salter.....	Los Angeles, Calif.....	1570 North Serrano Avenue.
22	3	450	W. C. Atkinson.....	Philadelphia, Pa.....	Garden Courts Apartments, Forty-seventh and Pine Streets.
23	2	b 125	Bert W. Lanz.....	Los Angeles, Calif.....	1448 Engracia Street.
24	22	720	Richard F. Howe.....	New York, N. Y.....	22 East Forty-seventh Street.
25	4	60	James N. Gamble.....	Cincinnati, Ohio.....	Union Trust Building.
26	2	25	Rees Hawkins.....	Cambridge, Md.....	Tilgham, Md.
27	3	400	Charles U. Bay.....	New York, N. Y.....	45 Prospect Place.
28	1	b 50	Alvin Mowers.....	do.....	Edgewater, N. J.
29	1	120	J. G. Thwing.....	Seattle, Wash.....	Seattle National Bank.
30	2	180	Dr. Edward Schnaper.....	New York, N. Y.....	1016 Fifth Avenue.
31	1	16	Walter H. Bullock.....	do.....	93 Remsen Street (B).
32	6	b 600	Samuel M. Nicholson.....	Providence, R. I.....	c/o Nicholson File Co.
33	4	b 60	Charles K. Beekman.....	New York, N. Y.....	52 William Street.
34	1	85	Robert N. Bavler.....	do.....	New Rochelle, N. Y.
35	14	900	Herman W. Falk.....	Milwaukee, Wis.....	2214 North Terrace Avenue.
36	2	200	Chester G. Myers.....	Baltimore, Md.....	York, Pa.
37	3	15	Thomas C. Strachan, jr.....	Chicago, Ill.....	120 South LaSalle Street.
38	1	b 235	Clement Ehret.....	New York, N. Y.....	White Plains, N. Y.
39	3	40	W. K. Barclay, jr.....	Philadelphia, Pa.....	Fidelity Building.
40	3	200	J. Elmer Hallock.....	Boston, Mass.....	33 Andrews Street, Swampscott, Mass.
41	2	370	Edward S. Perot, (Estate of).....	New York, N. Y.....	Care Edward S. Perot, jr., 30 West Fifty-fourth Street.
42	2	200	Henry Hemmerdinger.....	do.....	Glenale, L. I., N. Y.
43	5	50	Francis R. Strawbridge.....	Philadelphia, Pa.....	801 Market Street.
44	2	300	H. B. Tallman.....	New York, N. Y.....	72 Summit Avenue, Jersey City, N. J.
45	2	50	Howard W. Hawks.....	Los Angeles, Calif.....	810 North Linden Drive, Beverly Hills, Calif.
46	1	100	Richard S. Smith.....	Seattle, Wash.....	First National Bank, Eugene, Oreg.
47	1	30	Katherine E. Sturdy.....	Chicago, Ill.....	625 Stratford Place.
48	3	b 200	H. V. Foster.....	Providence, R. I.....	Watch Hill, R. I.
49	1	b 50	Henry A. Wise Wood.....	New York, N. Y.....	25 Madison Avenue.
50	1	175	William H. Hand, jr.....	New Bedford, Mass.....	60 Middle Street, Fairhaven, Mass.
51	2	b 106	Elizabeth E. Bernthal.....	San Diego, Calif.....	232 South Reeves Drive, Beverly Hills, Calif.
52	4	15	John W. Bird.....	New York, N. Y.....	31 Thomas Street.
53	2	284	Gilford Morgan.....	Rochester, N. Y.....	Brookport, N. Y.
54	3	b 380	L. H. Brown.....	New York, N. Y.....	62 Shore Road, Manhasset, L. I., N. Y.
55	2	360	B. T. Feinstein.....	do.....	44 Wall Street.
56	2	b 75	R. H. Bellmann.....	San Francisco, Calif.....	517 California Street.
57	6	400	J. T. Lupton.....	Chattanooga, Tenn.....	First National Bank Building.
58	18	1,100	T. G. Hollander.....	Boston, Mass.....	202 Boylston Street.

¹⁰ Formerly ga. y. ^a Kinsale. ^b Tyroee. ^c Aifen III.

¹¹ Formerly ga. y. Agawa.

¹² Formerly ga. s. Robalss II.

¹³ Formerly ol. y. Queen Tyl.

¹⁴ Formerly ga. y. Crimper.

¹⁵ Formerly ^a Norwegian slip. y. Irina III. ^b slip. y. Rhapsody.

¹⁶ Formerly ga. y. ^a Nirvana. ^b Nikkao.

¹⁷ Formerly ga. y. Lady Gay.

¹⁸ Formerly ga. y. ^a Commodore.

¹⁹ Formerly ga. y. ^b Sea Sails II.

²⁰ Formerly ga. y. ^c Mareva. ^d Saedi.

Line No.	Offical No.	Signal and radio-call letters	Rig	Name of yacht	Tonnage		Register dimensions			When built	Where built
					Gross	Net	Length	Breadth	Depth		
MOTOR YACHTS—											
Continued											
1	232239		Ga. s.	Seapuss	36	24	63.5	13.0	6.2	1933	Morris Heights, N. Y.
2	228593		Ga. s.	Sea Puss III	17	12	43.5	11.2	5.0	1929	Clason Point, N. Y.
3	226869		Ga. s.	Sea Queen	45	31	57.2	14.0	5.9	1927	Lower Bank, N. J.
4	223691	KMLD	Ga. s.	Sea Roamer	22	17	48.0	13.5	6.1	1924	Winthrop, Mass.
5	227418		Ol. s.	Sea-Sails III	96	65	78.5	16.7	8.2	1928	Bay City, Mich.
6	217407	KMLE	Ga. s.	Sea Scamp	30	29	58.6	16.4	7.7	1930	Baltimore, Md.
7	225362		Ga. s.	Sea Spray	37	25	60.3	12.0	6.3	1926	New York, N. Y.
8	223143		Ga. s.	Sea Toy II	17	15	43.9	14.0	4.7	1923	Bayhead, N. J.
9	227505		Ga. s.	Seawann	39	27	57.7	14.0	6.1	1928	Bayonne, N. J.
10	221238	KLWN	Ga. s.	Seawane	54	50	71.4	19.3	8.9	1921	Boston, Mass.
11	220189		Ga. s.	Seaward	96	29	93.9	21.6	11.3	1920	East Boothbay, Me.
12	223564		Ga. s.	Sea Witch	18	16	47.3	12.8	7.3	1930	Boothbay Harbor, Me.
13	232552		Ga. s.	Sea Witch	9	8	35.5	8.8	4.0	1913	Bayonne, N. J.
14	211631		Ga. s.	Sea Wolf	25	17	47.4	12.3	6.1	1913	Raymond, Wash.
15	224758		Ga. s.	Sea Wolf	23	15	48.0	11.6	6.0	1925	City Island, N. Y.
16	232245	WJFA	Ga. s.	Seer	32	26	55.7	14.8	6.4	1933	East Boothbay, Me.
17	233129		Ol. s.	Sequoet	14	12	36.8	10.6	6.1	1934	Thomaston, Me.
18	225638		Ga. s.	Selma II	17	12	35.8	16.0	5.4	1926	Greenport, N. Y.
19	230765		Ga. s.	Selvia	12	10	32.3	9.1	4.4	1931	Seattle, Wash.
20	201644	KMLH	Ga. s.	SEMINOLE	174	140	107.7	21.0	7.1	1904	Martinez Harbor, N. Y.
21	232408		Ga. s.	Seminole	22	20	42.9	12.7	2.6	1926	Jacksonville, Fla.
22	214691		Ga. s.	Seminole Queen	47	39	61.5	16.3	3.6	1916	St. Augustine, Fla.
23	202564		Ga. s.	Semkull	19	13	44.2	10.1	4.3	1905	New Rochelle, N. Y.
24	230335		Ga. s.	Senga IV	16	11	35.2	12.5	6.2	1930	Boston, Mass.
25	231572		Ga. s.	Senlah	28	19	53.3	14.6	5.6	1932	Crisfield, Md.
26	224920		Ga. s.	Senora	34	20	60.7	16.5	8.6	1925	Wiscasset, Me.
27	227972		Ga. s.	Senorita	17	11	43.0	11.0	5.0	1928	New York, N. Y.
28	230674		Ga. s.	Senorita II	23	16	46.7	11.2	4.8	1931	Clason Point, N. Y.
29	228846		Ga. s.	Senrab	17	12	43.5	11.2	5.0	1929	do.
30	223005	WJFU	Ga. s.	Sequola	16	14	38.9	12.5	6.5	1923	City Island, N. Y.
31	225223		Ol. s.	Sequola	31	21	53.0	13.0	6.4	1925	Bayonne, N. J.
32	224055	KLNT	Ol. s.	Serena	108	59	93.7	21.1	11.9	1924	Sausalito, Calif.
33	225313	KLWP	Ga. s.	Serene II	39	27	57.7	14.0	6.1	1926	Bayonne, N. J.
34	224073	KMLI	Ga. s.	Serena	91	77	77.7	17.1	8.1	1924	Camden, N. J.
35	229849		Ga. s.	Se-Tag	41	33	61.5	14.0	5.5	1930	Chicago, Ill.
36	216878	KNRA	Ol. s.	Seth Parker	869	545	181.8	36.1	16.1	1918	Portland, Oreg.
37	226028		Ga. s.	Seven Bells	16	9	47.8	12.1	6.4	1926	Shelbourne, Nova Scotia.
38	228431	KMLJ	Ol. s.	SEVEN SEAS	225	143	143.1	27.5	13.2	1912	Stockholm, Sweden
39	233142	WIFE	Ga. s.	Seven Seas	23	18	49.0	13.9	7.2	1934	Seattle, Wash.
40	229672		Ol. y.	Sewanna	22	21	48.8	14.2	6.5	1930	East Boothbay, Me.
41	204311		Ga. s.	Shad	17	13	43.8	10.0	5.2	1907	Hoston, Mass.
42	220989		Ga. s.	Shaloc II	23	16	50.9	12.0	5.2	1920	New York, N. Y.
43	202211		Ga. s.	Shadow	17	14	70.2	10.1	5.9	1905	Osterville, Mass.
44	214010	KMLL	Ga. s.	Shadow	23	22	46.0	12.4	5.7	1916	Bristol, R. I.
45	228521	KMLM	Ga. s.	Shadow	29	19	48.5	12.6	6.1	1920	Bayonne, N. J.
46	224232		Ga. s.	Shadow J	22	15	50.0	11.6	5.2	1924	Trenton, Mich.
47	229326		Ol. s.	Shadow M	45	30	72.0	14.1	6.1	1930	Port Washington, N. Y.
48	233185		Ga. s.	Shadow-Fay	34	23	59.8	14.0	6.0	1934	do.
49	222192		Ga. s.	Shakeer	38	26	66.0	12.5	5.7	1922	Hoston, Mass.
50	206313	KMLO	Ga. s.	Shark	30	24	74.2	12.4	7.2	1909	Osterville, Mass.
51	208546		Ga. s.	Shark	18	15	52.4	10.8	5.0	1911	Sallsbury, Md.
52	210762		Ga. s.	Shark III	23	21	52.3	12.0	5.8	1912	Greenwich, Conn.
53	232639		Ga. s.	Sharon L.	9	9	27.8	12.6	4.7	1933	Seattle, Wash.
54	213851		Ga. s.	Shawnee	43	31	63.4	17.4	9.1	1916	Hoston, Mass.
55	228109		Ga. s.	Shearn	20	17	44.6	10.7	5.2	1928	Port Clinton, Ohio.
56	228487	KMLP	Ga. s.	Shearwater	36	31	67.5	16.5	8.8	1929	East Boothbay, Me.
57	229613		Ga. s.	Shellhorn	14	13	38.0	9.5	4.7	1930	Seattle, Wash.
58	229439		Ga. s.	Shellback	25	21	53.0	15.4	6.1	1930	Bayhead, N. J.
59	218827		Ga. s.	Shelter	22	19	54.6	12.0	3.5	1919	Arlantle City, N. J.
60	226734		Ga. s.	Shelter	69	61	62.2	17.1	6.4	1927	West Haven, Conn.
61	222828		Ga. s.	Shema II	37	28	56.1	14.0	3.6	1922	Sallsbury, Md.
62	230669		Ga. s.	Shenandoah	29	19	47.2	12.6	6.1	1931	Millsford, Del.
63	228618		Ol. s.	Shlawassee II	45	35	59.5	13.6	5.3	1929	Chicago, Ill.
64	226818		Ga. s.	Shiba	13	12	37.9	11.5	4.0	1927	Seattle, Wash.

¹ Formerly ga. y. Snook II.
² Formerly ga. s. Lucille.
³ Formerly ga. y. Rainbow III.
⁴ Formerly ga. y. Wildgeon III.
⁵ Formerly ga. y. Gertrude.
⁶ Formerly U. S. C. O. ga. s. No. 1212.
⁷ Formerly ga. y. Centaur.
⁸ Formerly ga. y. ^a Margaret, ^b See-Le-Ruh.

⁹ Formerly ga. y. Edreina.
¹⁰ Formerly ga. y. Bertha.
¹¹ Formerly ga. y. Anzora.
¹² Formerly ga. y. ^a Allie, ^b Robmar, ^c Mendota, ^d Ginger Dot, Jr.
¹³ Formerly ga. y. Sequola.
¹⁴ Formerly sch. y. Georgette.

Line No.	Crew	Horsepower	Name of owner	Home port	Address of owner
1	1	1,200	John T. Pratt, Jr.	New York, N. Y.	Glen Cove, L. I., N. Y.
2	1	640	E. Lovell Smith	Boston, Mass.	148 Colony Road, Longmeadow, Mass.
3	2	220	Kenneth B. Noble	Hartford, Conn.	71 Scarborough Street.
4	1	637	E. C. Lang	Boston, Mass.	Melrose, Mass.
5	6	100	Murray W. Sales	Detroit, Mich.	801 Baltimore Avenue West.
6	3	50	Lin O. Greene	Miami, Fla.	c/o City Yacht Basin.
7	2	380	Carl W. Blossom	Cleveland, Ohio	1170 East One hundred fifty-second Street.
8	1	40	Benjamin F. Bunn	New York, N. Y.	24 Fifth Avenue.
9	2	180	Walter R. Herriek	do.	40 Wall Street.
10	6	650	George L. Harrison	do.	33 Liberty Street.
11	6	65	Cecil B. Do Mille Production (Calif.)	Los Angeles, Calif.	Culver City, Calif.
12	1	15	Edmund S. Parsons	Providence, R. I.	Warwick Neck, R. I.
13	1	40	R. W. Bishop	Seattle, Wash.	821 West Blaine Street.
14	1	45	Jerome T. Heermans	do.	115 Union Avenue, Olympla, Wash.
15	2	325	Richard Reininger	New York, N. Y.	East Orange, N. J.
16	1	6176	Henry Bellas Hess	do.	51 Madison Avenue.
17	1	20	Albert T. Gould	Rockland, Me.	1 Federal Street, Boston, Mass.
18	1	38	S. Ainsworth Hird	New York, N. Y.	Passaic, N. J.
19	1	45	Albin Hanson	Bellingham, Wash.	Mount Vernon, Wash.
20	10	6225	Seminole Boat Co. (Del.)	Miami, Fla.	1317 Blackayne Boulevard.
21	2	80	Frederick N. Burr	Tampa, Fla.	De Leon Springs, Fla.
22	2	50	A. R. Merrill	Miami, Fla.	Box 1402.
23	1	20	E. A. Pyncheon	do.	Port Lauderdale, Fla.
24	1	75	Donald S. Whitden	Boston, Mass.	100 Lowell Street, Peabody, Mass.
25	1	150	Mahlon N. Haines	Baltimore, Md.	York, Pa.
26	4	60	William H. Coburn	Boston, Mass.	68 Devonshire Street.
27	1	6170	H. J. Schmitz	New York, N. Y.	119 Ninth Avenue, College Point, N. Y.
28	1	350	J. H. Senior	do.	26 Broadway.
29	1	140	F. H. Barnes	do.	292 Madison Avenue.
30	2	30	T. Franklin Bludworth	do.	14 Sherman Avenue, Summit, N. J.
31	3	80	Fernan Motor Car Co.	Tampa, Fla.	407 Jackson Street.
32	10	175	Hazel Elizabeth Stone	Los Angeles, Calif.	6700 Rhodes Avenue, North Hollywood, Calif.
33	1	188	Samuel H. Spear	New York, N. Y.	Box 13, Belleville, N. J.
34	7	6220	F. J. Morgan	Cleveland, Ohio	c/o Morgan Litho. Co.
35	2	350	Morris W. Gates	Cincinnati, Ohio	415 Fourth National Bank Building.
36	20	300	Vagabond Enterprise (Del.)	New York, N. Y.	711 Fifth Avenue.
37	2	20	Thomas F. Cooke	New Haven, Conn.	Bradford, Conn.
38	22	300	Seven Seas Yacht (N. Y.)	New York, N. Y.	250 West Fifty-seventh Street.
39	1	15	William T. Murman	Los Angeles, Calif.	620 First Avenue, Seattle, Wash.
40	1	40	Harrison Tweed	New York, N. Y.	15 Broad Street.
41	1	40	William H. Oast	Norfolk, Va.	649 Riverview Avenue, Portsmouth, Va.
42	1	50	B. Bennett	Chicago, Ill.	7345 South Shore Drive.
43	1	50	Morton L. Newhall	Philadelphia, Pa.	1608 Walnut Street.
44	2	640	Harold T. Merriman	Providence, R. I.	37 Cooke Street.
45	2	250	James C. Ayer	New York, N. Y.	2 West Sixty-seventh Street.
46	3	460	S. L. Sloyer	Norfolk, Va.	530 Fairfax Avenue.
47	1	6000	Shadow M (N. Y.)	Miami, Fla.	57 West Fifty-seventh Street, New York, N. Y.
48	3	500	S. L. Sloyer	Norfolk, Va.	530 Fairfax Avenue.
49	3	160	George Lawley & Son Corporation (Mass.)	Boston, Mass.	1 Ericsson Street, Neponset, Mass.
50	1	680	Morgan Barney	Bridgeport, Conn.	Greenwich, Conn.
51	2	40	Horace Greeley Eastburn	Wilmington, Del.	1708 Broome Street.
52	2	75	William Oment	Miami, Fla.	2015 Northwest Fourth Street.
53	1	20	R. N. Latimer	Seattle, Wash.	Naval Air Station, Sand Point.
54	2	22	Mark E. Fontana	San Francisco, Calif.	2 Pine Street.
55	1	200	W. L. Moody, Jr.	Oniveston, Tex.	1 American Insurance Building.
56	2	6100	Charles E. Dunlap	New York, N. Y.	1 Broadway.
57	1	85	Sheila F. Harrison	Seattle, Wash.	2626 Eleventh Avenue north.
58	2	40	Edward Crabbe	Philadelphia, Pa.	Toms River, N. J.
59	3	30	Fred R. Patzowsky	do.	Ventnor, N. J.
60	3	6130	Clinton Burnum Seeley	Bridgeport, Conn.	Ingleide Place.
61	1	37	Swan Hartwell	Tampa, Fla.	Boca Grande, Fla.
62	1	150	Anna S. Forment	New York, N. Y.	46-46 One hundred ninety-third Street, Flushing, N. Y.
63	2	300	C. P. Bentley	Miami, Fla.	Star Island, Miami Beach, Fla.
64	1	90	William H. George	Seattle, Wash.	4337 Fifteenth Avenue NE.

¹¹ Formerly Swedish shp. Abraham Rydberg.

¹² Formerly ol. y. Saracen.

¹³ Formerly {a ga. y. Shad.
b U. S. Navy ga. s. Shad.

¹⁴ Formerly ga. y. Mimi B.

{a Ildico.
¹⁵ Formerly ga. y. b Gypsy Joe.
c Vega.

²⁰ Formerly ga. y. {a Kahkin V.
b Samackand.

²¹ Formerly ol. y. Annabar.

²² Formerly ga. y. Cutty Sark.

²³ Formerly ga. y. Ildico.

²⁴ Formerly ga. y. Dohema, Jr.

²⁵ Formerly ga. y. Marie J.

Line No.	Official No.	Signal and radio-call letters	Rig	Name of yacht	Tonnage		Register dimensions			When built	Where built
					Gross	Net	Length	Breadth	Depth		
MOTOR YACHTS--											
Continued											
1	204239		Ga. s.	Shimmo.....	30	24	58.8	15.5	8.5	1907	East Boothbay, Me.
2	229719		Ga. s.	Shirlean.....	27	21	45.5	13.1	5.7	1930	Bayhead, N. J.
3	231296		Ga. s.	Shirley Beth.....	39	37	36.3	11.9	3.2	1931	Memphis, Tenn.
4	209077		Ga. s.	Shokoquon.....	30	28	50.0	10.0	6.0	1911	Muskegon, Mich.
5	225732		Ga. s.	Shorleave.....	32	26	56.4	12.6	6.7	1926	Tacoma, Wash.
6	224947		Ga. s.	Show Boat.....	23	16	47.0	12.0	6.1	1925	Dorchester, N. J.
7	228063		Ol. s.	Show Boat.....	85	69	67.7	18.0	7.6	1928	Keypoint, N. J.
8	228736		Ga. s.	Show Boat.....	18	15	44.8	10.7	5.1	1930	Port Clinton, Ohio.
9	220870		Ga. s.	Shraw.....	53	36	75.0	13.4	6.7	1920	New York, N. Y.
10	227383		Ga. s.	Shuttle.....	42	20	67.1	13.0	5.7	1928	Bristol, R. I.
11	226410		Ga. s.	Shy Ann.....	25	17	47.6	11.6	6.2	1926	Vegesack, Germany.
12	224972		Ga. s.	Siab.....	8	7	30.3	8.7	3.9	1921	Port Madison, Wash.
13	227731		Ga. s.	Siab II.....	9	7	30.8	9.3	3.7	1917	Bremerton, Wash.
14	211638	KMLR	Ol. s.	Sialla.....	728	407	206.5	27.0	17.1	1913	Wilmington, Del.
15	229600		Ga. s.	Sib-Bil.....	20	13	43.5	11.2	6.0	1930	Clason Point, N. Y.
16	227735	KMLS	Ol. s.	Siesta.....	183	124	113.4	20.6	9.6	1926	Wilmington, Del.
17	117268	KMLU	Ga. s.	Siesta.....	32	32	57.7	15.1	8.4	1900	New Bedford, Mass.
18	202230	KMLV	Ga. s.	Siesta.....	31	26	76.8	11.7	5.1	1903	New York, N. Y.
19	207573	KMLW	Ga. s.	Siesta.....	56	32	70.1	1.2	58.1	1901	Boston, Mass.
20	218748	KMLX	Ga. s.	Siesta.....	132	114	89.6	19.5	8.0	1919	Holly Hill, Fla.
21	222422	KLLQ	Ga. s.	Siesta.....	27	18	51.7	12.4	5.3	1922	Bayonne, N. J.
22	116034	KMLY	Ga. s.	Signal.....	18	14	37.7	13.0	6.2	1883	Piermont, N. Y.
23	225432		Ga. s.	Signal II.....	20	14	46.0	12.0	5.8	1926	New York, N. Y.
	231199		Ga. s.	Silver Heels (Composite).....	10	8	36.3	9.5	4.2	1931	Benton Harbor, Mich.
24	226386		Ga. s.	Silver Heels III.....	70	48	74.0	15.1	7.5	1927	New York, N. Y.
25	222850		Ga. s.	Silver King.....	80	62	72.8	17.3	6.5	1923	do.
26	225353		Ga. s.	Silver King.....	36	24	59.6	12.7	6.5	1925	Seattle, Wash.
27	225973	KMLZ	Ga. s.	Silver Moon.....	45	30	68.2	14.4	5.5	1926	Sallsbury, Md.
28	229497	KMMA	Ga. s.	Silver Moon II.....	153	104	92.0	20.0	9.3	1930	Camden, N. J.
29	223055		Ga. s.	Silver Spray.....	27	13	56.4	12.6	5.3	1923	Quincy, Mass.
30	232648		Ga. s.	Silver Spray.....	14	11	41.3	9.3	4.5	1933	Seattle, Wash.
31	226466		Ol. s.	Simba.....	42	28	55.7	15.6	9.1	1927	Houghton, Wash.
32	116901	KMMC	Ga. s.	Simtar.....	30	27	55.2	15.0	7.9	1899	South Boston, Mass.
33	207912		Ga. s.	Simple Life.....	27	15	45.8	16.5	3.4	1910	Jacksonville, Fla.
34	222296		Ga. s.	Simple Life II.....	19	13	44.3	10.0	5.0	1925	Rockledge, Fla.
35	216432		Ga. s.	Sinaloa.....	64	57	85.2	20.4	9.2	1917	East Boothbay, Me.
36	212101		Ga. s.	Sinbad.....	54	37	83.5	14.5	6.9	1914	New York, N. Y.
37	225301		Ga. s.	Sinbad.....	11	9	35.3	11.2	6.0	1926	Tacoma, Wash.
38	210330		Ga. s.	Sinbad III.....	19	16	50.0	11.1	5.0	1912	Boston, Mass.
39	229577		Ga. s.	Sinbad VI.....	19	15	42.7	11.0	4.7	1930	Onset, Mass.
40	226047		Ga. s.	Sinbar.....	21	19	44.8	10.7	5.1	1929	Port Clinton, Ohio.
41	226965		Ga. s.	Sinmox.....	16	14	39.7	11.0	4.8	1918	Vancouver, Wash.
42	226311	KMMD	Ga. s.	Sirene.....	60	40	85.3	13.7	6.3	1930	Sallsbury, Md.
43	206049		Ga. s.	Sirion.....	21	21	51.2	13.4	7.7	1909	Marblehead, Mass.
44	226361		Ga. s.	Sirocco.....	17	12	43.5	11.2	5.0	1929	Chson Point, N. Y.
45	232960		Ga. s.	Sis.....	19	13	41.8	12.0	5.6	1934	Brooklyn, N. Y.
46	229502		Ol. s.	Sisbro II.....	27	24	46.0	11.6	6.2	1930	Keypoint, N. J.
47	206355		Ga. s.	Sitwash.....	19	19	40.7	11.4	4.9	1911	Terminal Island, Calif.
48	220833		Ga. s.	Skal.....	16	14	43.0	12.4	6.1	1930	Fairhaven, Mass.
49	220669		Ga. s.	Skedaddle.....	18	5	57.8	10.0	4.8	1917	Greenport, N. Y.
50	220857		Ga. s.	Skeeter.....	71	61	74.0	15.9	6.5	1930	St. Paul, Minn.
51	228857		Ga. s.	Skeeter.....	21	21	44.7	10.9	5.6	1926	Stockton, Calif.
52	117109		Ga. s.	SKIBO.....	42	29	73.5	11.7	8.4	1901	Elizabethport, N. J.
53	204420	KMMF	Ga. s.	Skidbladnir.....	76	55	90.0	15.8	6.0	1907	Wilmington, Calif.
54	231053		Ga. s.	Skip-N-Boots.....	21	16	43.9	11.5	5.0	1931	do.
55	226740		Ga. s.	Skipper III.....	12	11	32.7	9.2	4.2	1920	Seattle, Wash.
56	227626	KMMG	Ga. s.	Skunk.....	17	11	53.1	11.2	4.1	1928	Stamford, Conn.
57	226881	WIFN	Ga. s.	Skylark.....	33	28	59.4	16.3	9.0	1930	Essex, Conn.
58	223007		Ga. s.	Skylark II.....	32	24	53.0	13.0	5.7	1923	Bay City, Mich.
59	221963	KMMH	Ga. s.	Skylark III.....	85	58	94.0	15.5	9.0	1922	Bristol, R. I.
60	222212		Ga. s.	Slow Boat.....	35	31	46.5	14.8	5.6	1922	Keypoint, N. J.

1 Formerly ga. y. {a Bagheera.
 {b Allon.
 2 Formerly ga. y. Shokokon.
 3 Formerly ga. y. Olmaha.
 4 Formerly ga. y. Hoy Park.
 5 Formerly ga. y. {a Klahanee.
 {b Coleman.
 6 Formerly {a st. y. Sialla.
 {b U. S. Navy st. f. Sialla.

7 Formerly ga. y. Augusta II.
 {a Mabelle.
 8 Formerly ga. s. {b Carrie.
 {c Suzanne.
 {d Patricia.
 9 Formerly ga. y. {a Nirvana.
 {b Restless III.
 {c Alberta IV.

Line No.	Crew	Horsepower	Name of owner	Home port	Address of owner
1	4	100	Paul D. Rust	New York, N. Y.	Marblehead, Mass.
2	2	85	Harry L. Gelger	Philadelphia, Pa.	360 Lenox Avenue, South Orange, N. J.
3	1	40	J. T. Beay	Memphis, Tenn.	1917 Lyndale Place.
4	1	40	Joseph Sablotny	Chicago, Ill.	7245 Ellis Avenue.
5	1	100	James N. Clapp	Seattle, Wash.	Medina, Wash.
6	1	56	Ralph S. Hamilton, jr.	Providence, R. I.	764 Allens Avenue.
7	5	150	Jerome D. Kern	New York, N. Y.	Bronxville, N. Y.
8	2	200	Everett P. Read	New Bedford, Mass.	191 Hawthorn Street.
9	6	400	A. M. Anderson	New York, N. Y.	23 Wall Street.
10	4	600	Junius S. Morgan, jr.	do.	23 Wall Street.
11	1	68	Walter D. Ebinger	do.	2390 Bedford Avenue (B).
12	1	20	H. T. Lewis	Seattle, Wash.	Bellingham, Wash.
13	1	60	Arthur S. Hansen	do.	220 Twenty-fifth Avenue.
14	34	b 1,600	A. N. Andrews Investment Corporation (Del.)	New York, N. Y.	17 East Forty-fifth Street.
15	2	140	W. H. Snyder	Rochester, N. Y.	Elmira, N. Y.
16	12	a 600	John H. French	Detroit, Mich.	5 West Larned Street.
17	1	b 27	P. F. Malechy	Chicago, Ill.	1402 South Parkside Avenue.
18	2	b 75	Claude Matlack	Miami, Fla.	327 Twenty-third Street, Miami Beach, Fla.
19	3	b 380	C. E. Wheeler	Los Angeles, Calif.	3173 Wilshire Boulevard.
20	1	125	Laura H. White	Philadelphia, Pa.	Marlborough-Blenheim Hotel, Atlantic City, N. J.
21	3	b 80	Edward J. Conquest	Bangor, Me.	
22	2	28	Wm. W. Varney	Baltimore, Md.	6017 Bellona Road.
23	2	360	J. Waldron Bayles	New York, N. Y.	Oyster Bay, N. Y.
24	1	60	Earl B. Gascolgne	Grand Haven, Mich.	c/o A. B. Morse Co., Benton Harbor, Mich.
25	4	200	A. A. Schantz	Detroit, Mich.	Foot Wayne Street.
26	5	80	John L. Marallous	New York, N. Y.	78 Catalpa Avenue (B).
27	2	200	Lloyd K. Hillman	Los Angeles, Calif.	607 South-Flower Street.
28	3	360	Caleb F. Fox, jr.	Philadelphia, Pa.	Commercial Trust Building.
29	7	400	John E. Zimmerman	do.	112 North Broad Street.
30	3	80	Thomas S. Wheeler	Bath, Me.	Winthrop, Me.
31	1	125	J. H. A. Puckott	Seattle, Wash.	1147 Sunset Avenue.
32	6	b 55	George L. Machris	Los Angeles, Calif.	2455 East Twenty-seventh Street, Vernon, Calif.
33	4	b 20	George E. Felton	Boston, Mass.	277 Central Street, Auburndale (Newton), Mass.
34	2	40	Frederick E. Smith	Miami, Fla.	St. Augustine, Fla.
35	2	120	W. F. Coakman	Tampa, Fla.	Lake Placid, Fla.
36	4	20	Edna Othella Bowman	San Francisco, Calif.	2524 Dwight Way, Berkeley, Calif.
37	4	130	Edward Blade	New York, N. Y.	Port Washington, N. Y.
38	1	20	W. R. Hedley	Seattle, Wash.	1519 Third Avenue.
39	1	165	Elgin Wofing	Apalachicola, Fla.	
40	3	160	Robert B. Coburn	Hartford, Conn.	26 Highland Park, West Hartford, Conn.
41	2	150	Belcher Towing Co. (Fla.)	Miami, Fla.	1217 Biscayne Boulevard.
42	1	50	T. A. Sullivan	Seattle, Wash.	Everett, Wash.
43	4	550	John Jacobs	Philadelphia, Pa.	260 South Broad Street.
44	3	b 18	Edward F. Murphy	Boston, Mass.	225 Ashmont Street.
45	1	230	B. B. Jennings	New York, N. Y.	Glen Head, Long Island, N. Y.
46	1	286	W. T. Stewart	Miami, Fla.	Box 2871.
47	2	150	Mrs. John Jordan, jr.	Erie, Pa.	615 West Sixth Street.
48	1	20	Howard W. Wright	Los Angeles, Calif.	Pasadena, Calif.
49	2	60	Richard F. Lawrence	New York, N. Y.	132 West Seventy-second Street.
-60	3	750	G. H. Stollings	Los Angeles, Calif.	836 Mill Street, Porterville, Calif.
51	2	360	J. H. Kahler	Minneapolis, Minn.	Rochester, Minn.
52	1	100	Maurice A. Gale	San Francisco, Calif.	38 Sansome Street.
53	3	80	R. C. Murrain	New York, N. Y.	3837 Avenue 8 (B).
54	6	b 300	Frank A. Garbutt	Los Angeles, Calif.	712 Pontagas Building.
55	1	550	Houston Coal Co. (W. Va.)	Cincinnati, Ohio.	Carew Tower.
56	1	72	Gordon Stewart	Seattle, Wash.	94 Allison Street.
57	2	400	Phillip L. Smith	Rockland, Me.	Tenants Harbor, Me.
58	4	50	William S. Gould	New York, N. Y.	511 Fifth Avenue.
59	3	94	Samuel L. Good	do.	139 North Arlington Avenue, East Orange, N. J.
60	5	b 250	Charles P. Boyd	Philadelphia, Pa.	Corner Front and Walnut Streets.
61	1	b 150	Colonel Thomas Holcomb	Washington, D. C.	2314 Tracy Place, NW.

¹⁰ Formerly ga. s. Ilpoco.
¹¹ Formerly ga. y. Maya.
¹² Formerly ga. y. *ja* Elise 2d.
¹³ Formerly ga. y. Drusilla.
¹⁴ Formerly ga. y. St. Louis III.

¹⁵ Formerly U. S. Navy ga. s. C 956.
¹⁶ Formerly ga. y. *ja* Skylark II.
¹⁷ Formerly ga. y. *b* Tomol II.
¹⁸ Formerly ga. y. Sylvia III.
¹⁹ Formerly ga. y. Domino.

Line No.	Official No.	Signal and radio call letters	Rig	Name of yacht	Tonnage		Register dimensions			When built	Where built
					Gross	Net	Length	Breadth	Depth		
MOTOR YACHTS--											
Continued											
1	224339		Ga. s.	Smiles	30	21	53.0	13.0	6.4	1925	Bayonne, N. J.
2	226902		Ol. s.	Snarleyow	39	29	52.5	15.1	7.1	1930	Osterville, Mass.
3	228062		Ga. s.	Snook	17	15	40.0	11.4	5.2	1928	City Island, N. Y.
4	231182		Ga. s.	Snow White	21	17	46.5	14.4	7.1	1931	Ponce, P. R.
5	223832		Ga. s.	Snug	22	17	52.0	11.0	4.9	1924	Millwaukee, Wis.
6	226727		Ga. s.	Soan-Ge-Taha	30	24	51.8	12.0	5.9	1929	Wilmington, Del.
7	228529	WJDR	Ol. s.	Sobre Los Olas	127	86	83.0	21.4	9.2	1929	Los Angeles, Calif.
8	223341		Ga. s.	Solace	9	8	32.5	9.3	3.3	1905	Boston, Mass.
9	227204		Ga. s.	Solana	97	66	77.7	16.0	9.3	1928	New York, N. Y.
10	228376		Ol. s.	Solana	149	101	102.7	18.5	8.5	1929	do.
11	231618	KMMK	Ol. s.	Sonny	16	15	40.6	12.4	6.3	1932	City Island, N. Y.
12	225219		Ga. s.	Sonny Gil	18	15	38.3	10.9	5.0	1925	Fairton, N. J.
13	233187		Ga. s.	Sonoma III	47	32	71.3	13.6	7.7	1925	Stamford, Conn.
14	219325	KMML	Ga. s.	Sonora	61	58	57.3	16.0	6.5	1919	Holly Hill, Fla.
15	229094		Ga. s.	Sonse	33	26	52.9	13.6	5.4	1929	Sallsbury, Md.
16	225807		Ga. s.	Sophie	18	12	46.7	12.4	4.3	1929	Oxford, Md.
17	227673		Ol. s.	Souris	21	14	43.3	10.1	5.8	1928	Keyport, N. J.
18	228774	WGFV	Ga. s.	Souris	49	33	68.5	13.2	6.7	1929	City Island, N. Y.
19	209519	KMMN	Ol. s.	Southern Breeze	93	63	91.8	17.0	8.0	1912	Baltimore, Md.
20	221468		Ga. s.	Southland	17	15	53.9	9.8	2.8	1921	Apalachicola, Fla.
21	220809	KMMP	Ga. s.	South Wind	20	18	42.3	13.2	5.1	1920	Keyport, N. J.
22	229629		Ga. s.	South Wind	21	19	44.8	10.7	5.1	1930	Port Clinton, Ohio
23	215582		Ga. s.	Sovereign	10	7	40.0	9.9	4.3	1911	Port Clinton, Ohio
24	228351		Ga. s.	¹⁰ Spad.	18	15	44.8	10.7	5.1	1929	do.
25	210416		Ga. s.	Spark	19	15	46.0	11.9	5.4	1912	Huntington, N. Y.
26	225398		Ga. s.	Speck	23	16	47.8	12.0	5.6	1926	Olympia, Wash.
27	227765		Ga. s.	Speedalong II	27	18	53.7	11.0	6.2	1928	New York, N. Y.
28	221119		Ga. s.	Speejacks	95	64	90.4	17.0	10.2	1921	do.
29	215144		Ga. s.	¹¹ Speejax	17	12	48.1	10.0	4.8	1917	Boston, Mass.
30	229121		Ga. s.	Spenmar	30	24	56.0	14.2	8.2	1918	Stockholm, Sweden
31	227906		Ga. s.	¹¹ Sphinx II	19	13	39.8	11.2	5.6	1913	Boston, Mass.
32	223797	KMMQ	Ga. s.	¹¹ Sphinx	111	76	76.3	17.0	9.5	1924	New York, N. Y.
33	214920		Ga. s.	¹⁶ Spikes	54	36	69.2	16.1	6.7	1917	Port Clinton, Ohio
34	225552	KMMR	Ga. s.	Spindle	36	24	65.8	12.4	5.8	1926	Boston, Mass.
35	204549		Ga. s.	¹⁷ Spindrift	31	26	55.6	14.5	9.1	1907	San Diego, Calif.
36	225868	KMMS	Ga. s.	Spindrift	47	32	68.7	14.9	5.9	1926	Stamford, Conn.
37	226545		Ga. s.	¹⁸ Spindrift	16	14	43.1	12.8	6.9	1927	East Boothbay, Me.
38	226054	KMMT	Ga. s.	¹⁸ Spindrift	73	58	78.3	14.5	6.5	1926	New York, N. Y.
39	227625		Ga. s.	¹⁸ Spindrift	17	14	47.2	12.4	7.3	1928	Wiscasset, Me.
40	229185	WGFJ	Ol. s.	¹⁸ Spindrift	100	68	90.2	18.7	7.4	1929	Stamford, Conn.
41	229737	KMMU	Ga. s.	¹⁸ Spindrift	38	31	54.9	13.0	6.2	1930	Bayonne, N. J.
42	231731	KMMV	Ol. s.	Spindrift	72	49	89.0	15.5	6.8	1931	Kingston, N. Y.
43	232048		Ga. s.	Spindrift	19	31	49.2	10.7	4.6	1920	Bay Head, N. J.
44	229896	KMMW	Ga. s.	Spindrift II	29	19	48.5	12.6	6.1	1930	Bayonne, N. J.
45	229622	KMMX	Ga. s.	Spindrift II	23	16	42.7	11.6	5.4	1930	do.
46	218369		Ga. s.	²⁰ Spit-flo	21	14	59.0	11.9	5.1	1911	Greenville, Me.
47	222064	KMMY	Ga. s.	²¹ SPITFIRE	181	123	90.0	20.0	11.5	1922	Neponset, Mass.
48	202396		Ga. s.	²² Spray	21	14	49.2	10.6	5.1	1905	Taunton, Mass.
49	223108		Ga. s.	Spray	18	12	45.2	10.5	5.3	1923	New York, N. Y.
50	231156		Ga. s.	Spray	13	12	34.1	9.3	4.5	1930	Marysville, Wash.
51	208642		Ga. s.	Spray II	41	37	57.0	12.6	6.0	1911	New York, N. Y.
52	221553	KFKW	Ol. s.	Spray III	68	33	67.0	16.0	8.5	1921	Trenton, Mich.
53	227696		Ga. s.	Spunky	23	20	43.5	11.7	5.7	1913	Washington, D. C.
54	231252		Ga. s.	Squarehead	16	15	29.2	12.4	3.6	1931	San Francisco, Calif.
55	213976	KMMZ	Ga. s.	Squaw	22	21	51.0	14.4	8.6	1916	Bristol, R. I.
56	218172		Ga. s.	²³ Squidgulum II	16	11	51.9	11.2	5.1	1917	New York, N. Y.
57	231896		Ga. s.	Standby II	24	16	48.2	11.9	4.5	1932	Panama City, Fla.
58	227922		Ga. s.	Stanley	17	14	38.0	10.3	5.0	1928	Tucoma, Wash.
59	229707		Ga. s.	Stardust	24	16	48.0	11.8	5.0	1930	Wrangell, Alaska
60	232358		Ga. s.	Star Fire	37	30	54.8	14.0	7.2	1932	Wareham, Mass.
61	228704	KMNB	Ga. s.	Starlight	17	12	43.5	11.2	6.0	1929	Clason Point, N. Y.
62	223969	KMNC	Ga. s.	Starling	17	14	44.8	10.8	5.2	1924	Braintree, Mass.
63	225609	KMND	Ol. s.	STARLING	158	121	111.1	26.0	12.5	1926	East Boothbay, Me.

1 Formerly ga. y. ^a Shirley.
^b Abnaki.
^c Bo.
^d Formerly ga. y. ^a Surdna III.
^b Tech Jr.
^e Formerly U. S. Navy B 706.
^f Formerly ga. y. Harbinger.
^g Formerly ga. y. Cythera.
^h Formerly U. S. C. G.—CG 237.

ⁱ Formerly ga. y. ^a Sazarc.
^b Tobiasco.
^c Formerly ga. y. North Wind.
^d Formerly ga. y. Gernemar III.
^e Formerly ga. y. Rival.
^f Formerly ga. y. ^a Speejacks.
^g Formerly ga. y. ^b Fame.
^h Formerly ga. y. Skink.

Line No.	Crew	Horsepower	Name of owner	Home port	Address of owner
1	1	80	Tully C. Estee.....	New York, N. Y.....	203 Summitt Avenue, Mount Vernon, N. Y.
2	4	150	Alexander Smith.....	New Bedford, Mass.....	1421 Astor Street, Chicago, Ill.
3	1	60	B. V. Norton.....	New York, N. Y.....	Felham Manor, N. Y.
4	2	65	Herman Wirshing.....	San Juan, P. R.....	Fonce, P. R.
5	3	370	Arthur Bloch.....	Philadelphia, Pa.....	Bellevue-Stratford Hotel.
6	2	175	J. R. Buchanan.....	Washington, D. C.....	Warrenton, Va.
7	7	b 240	Santa Fe Investment Co. (Del.).....	Los Angeles, Calif.....	Subway Terminal Building.
8	1	12	R. D. Winkler.....	Seattle, Wash.....	822 Lakeview Boulevard.
9	4	200	Frank D. Coster.....	Bridgeport, Conn.....	140 Mill Plain Road, Fairfield, Conn.
10	7	600	W. C. Robinson.....	Pittsburgh, Pa.....	1110 Fulton Building.
11	3	60	Albert D. Phelps.....	New York, N. Y.....	391 East One hundred and forty-ninth Street.
12	1	65	Mae E. Dawson Smith.....	Philadelphia, Pa.....	5 North Oxford, Ventnor, N. J.
13	2	400	Paul D. Harvey.....	Chicago, Ill.....	212 South Peoria Street.
14	3	b 60	Coconut Grove Boat Works, (Fla.).....	Miami, Fla.....	Coconut Grove, Fla.
15	6	300	J. W. Bayles.....	New York, N. Y.....	Oyster Bay, N. Y.
16	1	90	Henry Tucker.....	Baltimore, Md.....	Bellevue, Md.
17	2	105	Frederick W. Herrmann.....	New York, N. Y.....	38 Park Avenue, Guttenberg, N. J.
18	3	700	William T. Grant.....	do.....	1441 Broadway.
19	8	b 500	L. A. Layne.....	Houston, Tex.....	1528 Kirby Drive.
20	2	25	G. C. McKenzie.....	Apalachicola, Fla.....	Ashburn, Ga.
21	2	b 60	Gertrude Dressing.....	New York, N. Y.....	Harrison, N. Y.
22	1	225	J. D. Sargent.....	Beaufort, N. C.....	Mount Airy, N. C.
23	1	50	Leslie Grillin.....	San Francisco, Calif.....	1051 Valencia Street.
24	1	150	Charles G. Greenhalgh.....	Providence, R. I.....	11 Walnut Street, Pawtucket, R. I.
25	1	40	Charles Werner.....	New York, N. Y.....	332 Alexander Avenue.
26	1	165	Joe R. Speckart.....	Tacoma, Wash.....	Olympia, Wash.
27	4	360	S. F. Rothschild.....	New York, N. Y.....	422 Fulton Street (B).
28	6	500	Lady Esther Co. (Ill.).....	Chicago, Ill.....	2012 Ridge Avenue, Evanston, Ill.
29	2	180	A. C. Downey.....	Detroit, Mich.....	950 Atkinson Avenue.
30	2	b 35	Spencer Kennelly.....	Los Angeles, Calif.....	3764 Beverly Boulevard
31	1	50	Earle L. Pratt.....	Boston, Mass.....	157 Butler Road, Quincy, Mass.
32	5	b 180	Venture Assets Corporation (N. Y.).....	New York, N. Y.....	c/o Torry & Tench, 19 East Forty-seventh Street.
33	2	b 120	Thirteen Corporation (La.).....	New Orleans, La.....	2308 Chartres Street.
34	4	b 450	Margaret Condlin.....	Boston, Mass.....	260 Tremont Street.
35	2	b 30	Rufus P. Spalding.....	Los Angeles, Calif.....	South Pasadena, Calif.
36	4	b 400	Carl K. Bacon.....	Boston, Mass.....	248 Summer Street.
37	1	b 25	Edward C. Lord.....	do.....	Chase Road, Sterling Junction, Mass.
38	7	b 1, 100	William Hale Harkness.....	New York, N. Y.....	71 East Seventy-first Street.
39	2	b 30	Charles Hlgginson.....	Boston, Mass.....	Cohasset, Mass.
40	4	300	Henry B. H. Ripley.....	New York, N. Y.....	57 William Street.
41	2	b 250	F. G. C. Lyon.....	do.....	Center Island Oyster Bay, N. Y.
42	4	160	Rudolph Lewitus jr.....	do.....	8715 Britton Avenue, Elmhurst, L. I., N. Y.
43	1	110	Jamison Handy.....	do.....	1128 Oak Avenue, Evanston, Ill.
44	1	b 250	Grace Lee Morrissey.....	New Bedford, Mass.....	6 Fort Street, Fairhaven, Mass.
45	1	b 350	Harold R. Medina.....	New York, N. Y.....	14 East Seventy-fifth Street.
46	2	b 125	James H. Rand.....	Buffalo, N. Y.....	480 Park Avenue, New York, N. Y.
47	8	b 250	Wilbert Melville.....	New York, N. Y.....	c/o H. H. Jennings, 839 Lincoln Building, 60 East Forty-second Street.
48	2	b 75	Oscar H. Robey.....	Washington, D. C.....	3944 Morrison Street N.W.
49	3	b 180	G. W. Forsberg.....	do.....	Eighth and Water Streets 8W.
50	1	85	A. J. Fisher.....	Chicago, Ill.....	840 Michigan Avenue, Evanston, Ill.
51	1	b 100	A. E. Bannister.....	Duluth, Minn.....	3300 London Road.
52	2	b 125	Henry B. Joy.....	Detroit, Mich.....	Grosse Pointe Farms, Mich.
53	1	b 40	Louis N. Robinson.....	Philadelphia, Pa.....	411 College Avenue, Swarthmore, Pa.
54	1	b 56	Herman G. Hogrefe.....	San Francisco, Calif.....	2990 California Street.
55	1	b 40	Frederick R. Kellogg.....	Rockland, Me.....	Dark Harbor, Me.
56	1	b 125	J. Walter Kopke.....	New York, N. Y.....	273 Park Place (B).
57	2	b 80	Frank H. Wood.....	Pensacola, Fla.....	Panama City, Fla.
58	1	b 18	George H. Magnusen.....	Tacoma, Wash.....	Route 6, Box 96.
59	1	b 360	Birdella M. Ball.....	Wrangell, Alaska.....	Downey, Calif.
60	1	180	Sumner E. Gifford.....	New Bedford, Mass.....	193 Sumner Street.
61	1	b 140	Marion Kuehne.....	Philadelphia, Pa.....	394 Latches Lane, Marion, Pa.
62	1	b 167	Phillip H. Sullivan.....	Boston, Mass.....	Braintree, Mass.
63	12	b 100	Robert C. Jeffcott.....	Bath, Me.....	Boothbay Harbor, Me.

^{1a} Formerly Swedish ga. y. Borghild.

^{1b} Formerly U. S. N. ga. s. No. 1628.

^{1c} Formerly ga. y. ^a Topaz.

^{1d} Formerly ga. y. ^b Manana.

^{1e} Formerly ga. y. ^a Rachel.

^{1f} Formerly ga. y. ^b Mary Belle.

^{1g} Formerly ga. y. Yankee Girl.

^{1h} Formerly ga. y. Lone Star.

¹ⁱ Formerly ol. y. ^a Splindriff.

^{1j} Formerly ga. y. ^b Elfreda.

^{1k} Formerly ga. y. Kin-Nah-Beh.

^{1l} Formerly ga. y. ^a Caritas.

^{1m} Formerly ga. y. ^b Merdonia.

¹ⁿ Formerly ga. y. Helen III.

^{1o} Formerly ga. y. Ruby III.

Line No.	Official No.	Signal and radio-call letters	Reg	Name of yacht	Tonnage		Register dimensions			When built	Where built
					Gross	Net	Length	Breadth	Depth		
MOTOR YACHTS—Continued											
1	231647		Ga. s.	Steechan III.....	54	47	61.9	13.7	5.9	1932	River Rouge, Mich.....
2	222815	KMNE	Ga. s.	Stella.....	32	22	55.8	15.8	9.2	1923	Boston, Mass.....
3	231573		Ga. s.	Stellado.....	18	12	46.0	11.6	6.0	1932	Brooklyn, N. Y.....
4	227178		Ga. s.	Stella Maris.....	39	32	56.2	14.4	6.3	1928	Dockton, Wash.....
5	227783		Ga. s.	Stella Polaris.....	29	19	48.5	12.6	6.1	1928	Bayonne, N. J.....
6	229093	KMNF	Ol. s.	Stella Polaris.....	48	38	66.0	14.1	5.6	1929	Chicago, Ill.....
7	206422		Ga. s.	Sterling.....	8	5	36.1	9.2	3.4	1909	Clinton, Wash.....
8	227387		Ga. s.	Sterling I.....	17	11	43.0	11.0	5.0	1928	New York, N. Y.....
9	229917	KMNG	Ol. s.	STEVANA.....	234	159	124.3	21.2	11.6	1930	do.....
10	230839		Ga. s.	Storn King.....	29	19	50.5	12.4	5.6	1931	Wilmington, Del.....
11	228639	KLTU	Ga. s.	Stormy Weather.....	20	18	44.0	10.7	5.5	1929	Annapolis, Md.....
12	232215		Ga. s.	Stormy Weather.....	17	16	45.0	12.5	7.6	1934	City Island, N. Y.....
13	231749	WCFI	Ga. s.	Stortebeker.....	25	21	47.3	13.8	5.9	1923	Wewelsfleth, Germany.....
14	215719		Ga. s.	Strad II.....	38	35	55.4	12.0	6.2	1917	Henton Harbor, Mich.....
15	222633	KMNH	Ol. s.	Stranger.....	90	61	104.5	14.8	8.5	1918	Mare Island, Calif.....
16	211496		Ga. s.	Strangeways.....	46	31	62.2	14.3	6.4	1913	Port Clinton, Ohio.....
17	216151	KMNI	Ol. s.	Student Prince.....	42	35	62.8	12.1	5.1	1911	North Tonawanda, N. Y.....
18	223136		Ga. s.	Stumble Inn 2.....	79	54	104.3	14.9	8.3	1917	Jacksonville, Fla.....
19	229413		Ga. s.	Stymie.....	30	24	51.8	12.0	5.9	1929	Wilmington, Del.....
20	230328		Ga. s.	Styx.....	19	16	49.6	13.0	4.8	1917	New York, N. Y.....
21	232970		Ga. s.	Success.....	18	16	41.6	12.0	7.3	1934	Los Angeles, Calif.....
22	221290		Ga. s.	Sucia.....	10	8	32.4	9.2	3.8	1918	Port Crescent, Wash.....
23	232697		Ga. s.	Sue J.....	22	20	39.3	12.0	5.2	1930	Revere, Mass.....
24	225459	KMNK	Ol. s.	Sueja III.....	179	121	108.1	19.0	11.1	1936	Winslow, Wash.....
25	211909	KMNL	Ga. s.	Sueno.....	57	52	66.5	16.2	3.1	1913	Miami, Fla.....
26	224566		Ga. s.	Suez.....	23	17	49.8	13.5	7.8	1925	Wiscasset, Me.....
27	2116332	KLKP	Ol. s.	SULTANA.....	400	212	161.1	28.0	16.2	1890	Brooklyn, N. Y.....
28	225638	KOCF	Ol. s.	SUMAR.....	469	319	149.2	26.1	18.2	1926	do.....
29	230886		Ga. s.	Summer Girl.....	43	29	57.4	15.4	6.0	1931	Fernandina, Fla.....
30	228787		Ga. s.	Sumoria.....	44	36	56.3	15.0	5.5	1929	Huntington, N. Y.....
31	230501		Ga. s.	Sunara.....	17	14	38.6	10.6	4.8	1930	Freeport, N. Y.....
32	222099		Ga. s.	Sunbeam.....	22	8	51.2	13.5	7.7	1922	Boothbay Harbor, Me.....
33	224933		Ga. s.	Sunbeam.....	20	14	50.5	12.0	7.5	1925	Bath, Me.....
34	226058		Ol. s.	Sunbeam.....	69	37	76.8	16.7	7.4	1926	Damariscotta, Me.....
35	226637		Ga. s.	Sunbeam.....	11	9	33.9	12.0	6.1	1927	Tacoma, Wash.....
36	227677		Ga. s.	Sunbeam II.....	29	19	48.5	12.6	6.1	1928	Bayonne, N. J.....
37	212047		Ga. s.	Sundart II.....	16	11	45.4	10.9	6.5	1914	New York, N. Y.....
38	218600		Ga. s.	Sun Dial.....	29	15	53.6	13.8	6.2	1919	Chicago, Ill.....
39	222304	KMNM	Ga. s.	Sundown.....	30	18	51.7	12.3	5.4	1922	Bayonne, N. J.....
40	226428		Ga. s.	Sunny Boy.....	52	40	65.6	14.0	6.0	1927	Quincy, Mass.....
41	231759	KMNN	Ga. s.	Sunray.....	11	10	34.1	8.9	3.9	1932	Seattle, Wash.....
42	203083		Ga. s.	Sunrise.....	18	17	40.8	10.0	4.9	1906	Boston, Mass.....
43	117051		Ga. s.	Sunshine.....	41	34	52.9	20.2	7.4	1901	East Boothbay, Me.....
44	214480		Ga. s.	Sunshine.....	20	19	39.0	13.2	6.4	1899	Manitowoc, Wis.....
45	214534	KMNO	Ga. s.	Sunshine.....	64	55	65.9	16.4	7.6	1917	Brooklyn, N. Y.....
46	221028		Ga. s.	Sunshine.....	20	13	60.4	10.7	4.1	1920	Milwaukee, Wis.....
47	226033		Ga. s.	Sunshine.....	56	23	62.7	14.8	6.9	1926	Erie, Pa.....
48	229407		Ol. s.	Sunshine III.....	131	89	95.5	19.5	9.8	1930	New York, N. Y.....
49	221786		Ga. s.	Sunswyck III.....	52	35	73.8	14.0	6.5	1921	do.....
50	222690	KMNP	Ga. s.	Surcease.....	79	54	104.3	14.9	8.3	1917	Brooklyn, N. Y.....
51	116504		Ga. s.	Surprise.....	17	13	36.0	12.9	3.4	1892	Morgan City, La.....
52	116785		Ga. s.	Surprise.....	13	12	36.1	13.0	4.7	1897	New Rochelle, N. Y.....
53	228906		Ga. s.	Susan.....	29	19	48.5	12.6	6.1	1929	Bayonne, N. J.....
54	230721		Ga. s.	Susan III.....	21	19	44.8	10.7	5.1	1931	Port Clinton, Ohio.....
55	230757		Ga. s.	Susan S.....	62	51	60.0	16.0	7.8	1931	New York, N. Y.....
56	227544	KMNQ	Ga. s.	Susannah.....	55	35	72.0	14.7	6.6	1928	Quincy, Mass.....
57	227852		Ol. s.	Susanne.....	18	12	46.3	13.0	6.9	1928	Huntington, N. Y.....
58	226838		Ga. s.	Susie.....	10	9	35.4	9.1	4.7	1927	Seattle, Wash.....
59	225008		Ol. s.	Suva.....	27	18	50.1	14.2	7.0	1925	Hongkong, China.....
60	228747		Ga. s.	Suwannee.....	22	15	44.0	12.6	5.7	1929	Amityville, N. Y.....
61	228851	KMNR	Ga. s.	Suzanne.....	20	13	40.2	11.5	5.7	1929	Bayonne, N. J.....

¹ Formerly ga. y. Lenore.

² Formerly ol. y. Phantom III.

³ Formerly ga. y. Malolo.

⁴ Formerly ga. y. Earlsie II.

⁵ Formerly German ga. y. Stortebeker.

⁶ Formerly (a) Ga. s. Morning Star.

(b) Ga. y. Silverheels.

(c) U. S. Navy S. C. No. 279.

⁷ Formerly (a) U. S. Q. C. V. S.

(b) Ga. y. Elkwood.

⁸ Formerly ga. y. (a) Niagara.

(b) Teucer.

(c) Sylvia II.

(d) Apache.

⁹ Formerly ga. y. (a) Latona.

(b) Corsair.

¹⁰ Formerly U. S. Navy S. C. 208.

¹¹ Formerly U. S. Navy Hull No. 2204.

(a) Wo Go.

¹² Formerly ga. y. (b) Mary Dear.

Line No.	Crew	Horsepower	Name of owner	Home port	Address of owner
1	2	165	John Newell.....	Cleveland, Ohio.....	c/o Standard Products Co. 1011 Power Ave.
2	3	b 40	George Lewis.....	Belfast, Me.....	Isleboro, Me.
3	2	b 720	Wesley L. Wheeler.....	Boston, Mass.....	c/o Wheeler Shipyard, Foot Croysey Avenue (B).
4	2	b 100	Erie L. Smith.....	Seattle, Wash.....	Los Angeles, Calif.
5	1	a 250	C. Louis Allen.....	New York, N. Y.....	420 Lexington Avenue.
6	5	b 300	Livingston L. Short.....	do.....	1165 Fifth Avenue.
7	1	b 24	A. M. Dabroe.....	Tacoma, Wash.....	917 North K Street.
8	1	130	Rosalyn F. Berman.....	Bridgeport, Conn.....	53 Herkimer Street.
9	12	b1, 200	E. S. Harkness.....	New York, N. Y.....	654 Madison Avenue.
10	1	b 200	Joseph F. Knapp.....	do.....	580 Fifth Avenue.
11	1	b 130	Edward C. Gates.....	Oswego, N. Y.....	615 James Street, Syracuse, N. Y.
12	2	56	Phillip Le Bouffiller.....	New York, N. Y.....	38 East Sixty-fourth Street.
13	7	24	C. Ashley Hardy, Jr.....	do.....	130 East Seventy-fifth Street.
14	2	b 100	Joan J. McElroy.....	Chicago, Ill.....	701 North Michigan Avenue.
15	5	b 180	Anna W. Croft.....	Los Angeles, Calif.....	958 North Virgil Street.
16	4	b 160	Bernard A. Brinks.....	New York, N. Y.....	1479 East Thirty-second Street (B).
17	2	640	O. D. Dennis.....	Norfolk, Va.....	1811 Park Avenue, Richmond, Va.
18	8	b 660	Clarence V. Fiv.....	Buffalo, N. Y.....	1826 Niagara Street.
19	2	b 350	Arthur A. Brown.....	New York, N. Y.....	326 Lafayette Street.
20	2	b 35	Ralph Meade.....	do.....	67 Washington Road, Sayreville, N. J.
21	2	b 30	John Hamilton.....	Los Angeles, Calif.....	3462 East Twenty-second Street.
22	1	b 100	Harry Daw.....	Seattle, Wash.....	2300 North Forty-second Street.
23	1	125	Jesse Huber Jay.....	Miami, Fla.....	900 Southwest Eighteenth Street, Miami, Fla.
24	5	b 360	Wilslow Marine Railway & Shipbuilding Co. (Wash.).....	Seattle, Wash.....	502 Hurke Building.
25	1	30	J. C. Henderson.....	Chicago, Ill.....	Tampa, Fla.
26	3	40	Howard M. Grant.....	Detroit, Mich.....	Grosse Pointe, Mich.
27	4	b 450	J. Q. Tabor.....	Los Angeles, Calif.....	407 Broadway, Venice, Calif.
28	21	b 840	David C. Whitney.....	Detroit, Mich.....	1835 David Whitney Building.
29	3	200	Paul Gligs.....	Fernandina, Fla.....	138 South Sixth Street.
30	3	150	Harold Payne Whitmore.....	New York, N. Y.....	2 East Sixty-seventh Street.
31	1	150	George J. Smith.....	do.....	32 Miriam Street, Valley Stream, N. Y.
32	1	35	Charles A. Gould II.....	do.....	Huntington, N. Y.
33	2	20	Linus C. Coggan.....	Boston, Mass.....	Hingham, Mass.
34	3	120	Seacoast Missionary Society (Me.).....	Bar Harbor, Me.....	
35	1	b 40	Dexter N. Richards.....	San Francisco, Calif.....	166 Tunnel Drive, Berkeley, Calif.
36	1	200	Frank W. Koch.....	New York, N. Y.....	Queens Village, N. Y.
37	3	48	E. G. Hinkle.....	New Orleans, La.....	Monroe, La.
38	3	145	Felix P. Vaccaro.....	do.....	5010 St. Charles Avenue.
39	2	b 100	John B. Kearney.....	New York, N. Y.....	247 Albany Avenue, Kingston, N. Y.
40	3	330	Lucie C. Spaulding.....	do.....	32 Washington Square.
41	1	70	L. V. Clough.....	Seattle, Wash.....	2451 Dexter Avenue.
42	1	40	John A. Oak.....	Philadelphia, Pa.....	Hammonton, N. J.
43	2	40	H. S. Denniston.....	Mobile, Ala.....	350 Oakleigh Avenue.
44	2	20	B. A. Schiff.....	Chicago, Ill.....	1401 Carroll Avenue.
45	2	b 280	Karl A. Bickel.....	New York, N. Y.....	13 Gramercy Park.
46	2	300	Edward G. Simmons.....	New Orleans, La.....	Whitney-Central Building.
47	2	210	F. W. Weller.....	Miami, Fla.....	Palm Beach, Fla.
48	7	400	Harvey W. Harper.....	New York, N. Y.....	40 Magnolia Ave., Larchmont, N. Y.
49	3	300	Edward H. DeLafield.....	Bridgeport, Conn.....	Darien, Conn.
50	3	b 660	Joseph O. Disette.....	Grand Haven, Mich.....	General delivery, Holland, Mich.
51	1	10	Paul W. Trowbridge.....	New Orleans, La.....	Franklin, La.
52	1	30	George Wm. Sargent.....	Tampa, Fla.....	Route 2, Indian Beach, Carasota, Fla.
53	1	250	F. V. Bullfinch.....	Boston, Mass.....	Dover, Mass.
54	1	225	William H. Brigham.....	Albany, N. Y.....	Kingston, N. Y.
55	2	300	William A. Rupp.....	Buffalo, N. Y.....	371 Depew Street.
56	4	700	Harry S. Leyman.....	New York, N. Y.....	First National Bank Building, Cincinnati, Ohio.
57	1	50	Dickson B. Potter.....	do.....	East Hampton, N. Y.
58	1	35	Paul Billingsley.....	Seattle, Wash.....	Box 60, Portage, Wash.
59	1	40	Frank J. Pratt, Jr.....	do.....	Coupeville, Wash.
60	1	b 65	John B. Slee.....	New York, N. Y.....	102 Pierpoint Street (B).
61	1	125	Herbert W. Warden.....	do.....	125 East Fifth Street.

11 Formerly ga. y. {a Sachem.
 {b Nancy Earle.
 12 Formerly ol. y. {a Alone.
 {b Evaness III.
 13 Formerly ga. s. {a Vagabond.
 14 Formerly ga. y. {a Sea Fox.
 15 Formerly ga. y. Ty-Tommy III.
 16 Formerly ga. y. {a Sea Toy.
 {b Gerovi.
 17 Formerly ga. y. Roy L. II.

18 Formerly ga. y. {a Alberta.
 {b Eilena.
 19 Formerly ga. y. Harriet.
 20 Formerly ga. y. Atlantian.
 21 Formerly {a U. S. Navy S. C. 167.
 {b ga. y. Natalon.
 22 Formerly ga. y. Gladlar.
 23 Formerly ga. s. Dorubob II.
 24 Formerly ga. y. Seyon.
 {a Eloe.
 {b Mandraka.

Line No.	Official No.	Signal and radio-call letters	Rig	Name of yacht	Tonnage		Register dimensions			When built	Where built
					Gross	Net	Length	Breadth	Depth		
MOTOR YACHTS—Continued											
							<i>Feet</i>	<i>Feet</i>	<i>Feet</i>		
1	226552		Ga. s.	Suzanne III.....	23	15	46.7	11.1	5.1	1929	Clason Point, N. Y.....
2	226993		Ga. s.	Swallow.....	8	7	30.0	8.5	3.1	1919	New York, N. Y.....
3	231620		Ga. s.	Swan.....	23	20	46.5	9.6	4.0	1931	Alexandria Bay, N. Y.....
4	221336		Ga. s.	Swastika.....	21	9	46.5	14.0	5.9	1921	East Boothbay, Me.....
5	117177		Na. s.	Sweetheart.....	32	22	66.1	13.0	5.4	1902	Essington, Pa.....
6	202248	KMNS	Ga. s.	Sweetheart.....	30	26	57.6	12.0	5.2	1905	New York, N. Y.....
7	204478		Ga. s.	Sweetheart.....	17	16	43.6	10.3	5.3	1907	South Boston, Mass.....
8	96566		Ga. s.	Swifan.....	28	14	64.1	10.5	6.4	1901	do.....
9	226556		Ga. s.	Sybarita.....	80	54	81.3	15.0	8.5	1927	New York, N. Y.....
10	213128	KMNU	Ol. s.	SYBILLA III.....	103	70	115.1	14.2	8.2	1915	City Island, N. Y.....
11	222379		Ga. s.	Sydney.....	18	12	48.9	10.7	4.8	1923	Boston, Mass.....
12	225101	KMNV	Ga. s.	Sydney.....	163	146	94.2	20.0	6.4	1925	Camden, N. J.....
13	230685		Ga. s.	Sylph.....	12	10	34.0	10.7	3.2	1926	Morehead City, N. C.....
14	77188		Ga. s.	Sylvia.....	21	21	48.3	16.0	4.6	1895	South Boston, Mass.....
15	227160		(Ia. s.)	Sylvia.....	26	20	50.8	13.4	4.4	1919	New York, N. Y.....
16	226868	KQGD	Ol. s.	SYLVIA.....	502	262	169.4	26.5	14.5	1930	Bath, Me.....
17	226568		Ga. s.	Sylvia II.....	31	21	50.8	12.6	5.9	1930	Millford, Del.....
18	228889		Ga. s.	Sylvia-Gee II.....	52	35	60.8	14.0	6.3	1929	Manitowoc, Wis.....
19	229469		(Ia. s.)	Symira.....	29	23	51.8	12.0	5.9	1930	Wilmington, Del.....
20	116968		Ga. s.	Syren.....	17	16	41.6	12.4	6.2	1899	East Boothbay, Me.....
21	226694		Ga. s.	SYREN IV.....	25	24	49.6	13.7	7.5	1930	South Bristol, Me.....
22	231519		(Ia. s.)	Tacta.....	13	9	36.6	10.0	5.9	1921	Vancouver, B. C.....
23	214782	KMNV	Ga. s.	Taglion.....	44	34	70.0	13.6	5.7	1913	New Orleans, La.....
24	229990		Ga. s.	Tahoka.....	30	23	49.4	13.5	5.6	1930	Dorchester, N. J.....
25	228345		Ga. s.	Tal-Tal.....	18	15	38.0	11.3	5.5	1929	Wilmington, Del.....
26	221509		Ga. s.	Talapus.....	13	8	40.0	9.0	5.0	1911	Vancouver, British Columbia.....
27	107501	KQVQ	Ol. s.	Talayba.....	75	57	83.4	19.0	10.8	1899	Bristol, R. I.....
28	225387		Ga. s.	Tallman.....	38	29	54.0	13.4	6.0	1926	Lynn, Mass.....
29	232279		Ga. s.	Talisman.....	75	51	76.2	16.0	7.6	1933	Morris Heights, N. Y.....
30	213856	KMNX	Ga. s.	Talsue.....	32	22	51.0	14.2	4.8	1915	Miami, Fla.....
31	226876		Ga. s.	Tamalmar.....	22	21	48.8	13.0	7.6	1927	Stockton, Calif.....
32	227048		(Ia. s.)	Tamarack.....	22	16	49.7	13.5	6.0	1927	East Boothbay, Me.....
33	226658		(Ia. s.)	Tamarack.....	30	24	51.8	12.0	5.9	1929	Wilmington, Del.....
34	210702		Ga. s.	Tamarit.....	25	17	65.8	10.5	4.7	1912	New York, N. Y.....
35	232316		Ol. s.	Tamerlane.....	44	37	60.7	17.2	7.2	1933	Boston, Mass.....
36	210074		Ga. s.	Tamora.....	15	14	35.9	11.0	4.3	1912	Tacoma, Wash.....
37	228494		(Ia. s.)	Taimra.....	20	14	41.6	10.5	5.7	1929	Stockton, Calif.....
38	214547		(Ia. s.)	Tanager.....	20	9	41.6	13.7	6.8	1916	Friendship, Me.....
39	220278	KMNY	Ga. s.	Tanagra.....	27	19	60.3	12.0	3.6	1920	Stamford, Conn.....
40	225610		Ga. s.	Taneek.....	53	36	69.3	14.5	6.2	1926	Milwaukee, Wis.....
41	230359		Ga. s.	Tango.....	17	15	40.9	11.4	4.9	1919	Mare Island, Calif.....
42	204771		Ga. s.	Tannis.....	21	14	45.4	12.0	5.5	1907	Muskegon, Mich.....
43	226878		Ol. s.	Tannis.....	170	116	108.0	18.6	9.6	1929	Manitowoc, Wis.....
44	150879		Ga. s.	Tanya.....	23	22	51.2	15.9	7.1	1909	Bristol, R. I.....
45	203169	KMNZ	Ga. s.	Taormina.....	62	57	78.7	19.0	10.2	1906	Boston, Mass.....
46	223659	KMOA	Ga. s.	TAORMINA.....	178	121	113.4	19.6	10.6	1924	do.....
47	231076	WFER	Ga. s.	Tappawinga II.....	34	28	50.5	12.9	5.2	1931	Stockton, Calif.....
48	219618		Ga. s.	Tara.....	23	15	52.4	12.5	5.3	1920	New York, N. Y.....
49	220004	KMOB	Ga. s.	Tara.....	46	31	77.0	12.6	5.9	1920	Bristol, R. I.....
50	223840		Ga. s.	Tara II.....	38	26	65.2	13.0	6.2	1924	City Island, N. Y.....
51	203690	KMOC	Ga. s.	Tarollinta.....	22	20	60.0	12.2	5.6	1906	Long Island City, N. Y.....
52	202176	KMOI	Ga. s.	Tarpon.....	20	17	43.3	15.1	6.5	1905	Boston, Mass.....
53	222162	KMOE	Ga. s.	Tarpon.....	30	18	51.7	12.3	5.4	1922	Bayonne, N. J.....
54	232341		Ga. s.	Tarpon II.....	21	16	43.9	11.5	5.6	1933	Wilmington, Del.....
55	232334	WIFO	Ga. s.	Tautog.....	18	12	44.1	13.7	5.9	1924	Essex, Conn.....

1 Formerly U. S. Navy No. 5317.
 2 Formerly ga. y. Helena.
 3 Formerly ga. y. Paragon.
 4 Formerly ga. y. Cintra.
 5 Formerly ga. y. (a) Samuri.
 6 Formerly ga. y. (b) Eleanor IV.
 7 Formerly ywl. y. Julnar.
 8 Formerly ga. y. Amltola.
 9 Formerly ga. y. Lura B. II.

10 Formerly ga. y. (a) A. C. F.
 11 Formerly ga. y. (b) A. C. F. No. 2.
 12 Formerly ga. y. Marita.
 13 Formerly British ga. y. Tacta.
 14 Formerly British ga. s. Talapus.
 15 Formerly ga. y. Athene.
 16 Formerly ga. y. (a) Jane IV.
 17 Formerly ga. y. (b) Ruthum.
 18 Formerly ga. y. Ora-May.

Line No.	Crew	Horsepower	Name of owner	Home port	Address of owner
1	1	300	Edwin Welsl.....	New York, N. Y.	25 Broad Street.
2	2	24	Boucher & Co. (Wash.).....	Tacoma, Wash.	2214 North Junett Street.
3	1	230	Julius M. Dreiteubach.....	Ogdensburg, N. Y.	Alexandria Bay, N. Y.
4	1	35	U. J. Herrmann.....	Chicago, Ill.	132 North Dearborn Street.
5	4	60	A. D. Geoghegan.....	New Orleans, La.	70 Audubon Boulevard.
6	2	b 90	Vernon M. Briggs.....	Washington, D. C.	2440 Sixteenth Street NW.
7	1	75	Wilford J. Hawkins.....	Baltimore, Md.	Chaborne, Md.
8	2	75	William H. Stewart.....	Jacksonville, Fla.	P. O. Box 681, Jacksonville, Fla.
9	4	b 600	Robert Treat Faine, 2d.....	Boston, Mass.	19 Congress Street.
10	8	b 600	John F. Betz, 3d.....	Philadelphia, Pa.	Malvern, Pa.
11	3	900	P. C. Williams.....	New York, N. Y.	48 Wall Street.
12	10	500	Sidney E. Hutchinson.....	Philadelphia, Pa.	1718 Walnut Street.
13	1	40	Chas. F. Uebelacker.....	Beaufort, N. C.	New York, N. Y.
14	1	16	Joseph A. Physloc.....	New York, N. Y.	Box 76, Bayville, L. I., N. Y.
15	1	70	Arthur Zimmerman.....	Louisville, Ky.	Fort Thomas, Ky.
16	21	950	Logan G. Thomson.....	Grand Haven, Mich.	Charlevoix, Mich.
17	1	300	Samuel Bell 3d.....	Philadelphia, Pa.	Ardmore and Evergreen Avenues, Chestnut Hill.
18	2	b 350	S. T. Gilbert.....	Detroit, Mich.	Belcrest Hotel.
19	2	b 350	Frank O. Sherrill.....	Wilmington, N. C.	1115 Johnson Building, Charlotte, N. C.
20	2	12	Lucy O. Sherwood.....	New York, N. Y.	Murdock Farm, Old White Plains Road, Mainaroneck, N. Y.
21	2	40	Stanley M. Bolster.....	Boston, Mass.	84 State Street.
22	1	30	Harry D. Austin.....	Seattle, Wash.	1424 Lakeside Avenue, South.
23	2	100	Simon Wels.....	New Orleans, La.	817 Gravier Street.
24	1	b 135	Enos L. Seeds.....	Philadelphia, Pa.	137 Maplewood Avenue, Germantown, Pa.
25	1	175	Mrs. Sidney M. Colgate.....	New York, N. Y.	166 East Sixty-sixth Street.
26	2	30	Harry L. Dodge.....	Seattle, Wash.	Anacortes, Wash.
27	10	b 50	Lazard Lippman.....	Los Angeles, Calif.	502 West Fortieth Street, San Pedro, Calif.
28	2	130	Frederick G. Towle.....	Providence, R. I.	22 Walnut Street, Pawtucket, R. I.
29	4	200	Arthur H. Kudner.....	New York, N. Y.	420 Lexington Avenue.
30	2	70	Johanna Tallafiero.....	do.	Marle and Jerusalem Avenue, Hleka-ville, N. Y.
31	1	b 40	Douglas Perkins.....	San Diego, Calif.	3535 Lark Street.
32	2	85	Henry Raleigh.....	New York, N. Y.	47 Washington Square, South.
33	2	100	William N. McMunn.....	Detroit, Mich.	19580 Shrewsbury Road.
34	3	400	Joseph Snyder.....	Miami, Fla.	Palm Beach, Fla.
35	2	100	George B. Knowles.....	New Bedford, Mass.	Smiths Neck Road, South Dartmouth, Mass.
36	1	40	Ernest A. Hahn.....	Seattle, Wash.	1708 Bigelow Avenue, North.
37	1	b 150	L. M. Drevee.....	San Francisco, Calif.	150 Lake Street, Oakland, Calif.
38	1	65	Paul M. Runyon.....	New York, N. Y.	St. James Place, Dongan Hills, N. Y.
39	3	b 255	William Reed.....	Boston, Mass.	7 Concord Street, Nashua, N. H.
40	3	b 400	Phillip J. Baur.....	Philadelphia, Pa.	1026 Westview Avenue, Mount Airy, Philadelphia, Pa.
41	1	28	Auguste Balandras.....	San Francisco, Calif.	371 Oak Street.
42	1	60	C. P. Callison.....	Seattle, Wash.	Port Orchard, Wash.
43	5	b 240	John B. Berryman.....	Chicago, Ill.	c/o Crane Co., 836 South Michigan Avenue.
44	3	50	Van Winkle Todd.....	Newark, N. J.	167 Main Street, Matawan, N. J.
45	9	b 63	L. F. Crofoot.....	Omaha, Nebr.	Omaha National Bank Building.
46	2	b 400	William S. Eaton.....	Boston, Mass.	27 State Street.
47	1	400	Frank A. Cressey, jr.....	San Francisco, Calif.	665 Howard Street.
48	1	120	Elsie Von Siefert.....	New York, N. Y.	62 Essex Road, Summit, N. J.
49	4	b 260	E. Townsend Irvin.....	do.	22 East Sixty-fourth Street.
50	3	360	Buell Hemlinway, jr.....	do.	425 Fourth Avenue.
51	1	50	William A. Rigoulot.....	do.	350 Fulton Street.
52	3	b 25	Eloise McDermid.....	Baltimore, Md.	218 Ridgewood Road.
53	2	b 80	Harold C. Kelth.....	Boston, Mass.	Falmouth, Mass.
54	1	220	A. Horner Smith.....	Philadelphia, Pa.	505 The Kenilworth, Alden Park, Ger- mantown, Pa.
55	1	16	Winchester Bennett.....	New Haven, Conn.	76 Everit Street.

10 Formerly ga. y. (a) Shadow.
 (b) Sayonara.
 11 Formerly ga. y. Alys.
 12 Formerly ga. y. Dorothy B.
 (a) Virginian.
 (b) Robethilda.
 (c) Plelades.
 13 Formerly ga. y. (a) Solace.
 (b) Alice Mary III.
 14 Formerly U. S. Navy Hull No. 8585.

15 Formerly ga. y. W. C. Stetson.
 16 Formerly slip. y. Pleasure.
 17 Formerly ga. y. (a) Orlana II.
 (b) Florence A.
 18 Formerly ga. y. (a) Vasanta.
 (b) Wastena.
 19 Formerly ga. y. (a) Waleda.
 (b) Don Carlos.
 20 Formerly ga. y. Dolph.

Line No.	Official letters	Signal and radio call letters	Rig	Name of yacht	Tonnage		Register dimensions			When built	Where built
					Gross	Net	Length	Breadth	Depth		
MOTOR YACHTS—Continued											
1	210311		Ga. s.	TAWMIE	123	83	100.5	16.0	8.0	1912	New York, N. Y.
2	225871		Ga. s.	Teal	17	9	45.8	12.4	7.0	1926	Boothbay Harbor, Me.
3	226498	KMOF	Ga. s.	Tech, jr.	69	47	81.5	15.5	7.1	1930	Camden, N. J.
4	226693		Ga. s.	Tedalalde	48	31	50.1	17.1	6.4	1929	Seaford, Del.
5	231564		Ga. s.	Teddy III.	20	14	43.8	11.2	4.8	1932	Clason Point, N. Y.
6	231848		Ga. s.	Tegucigalpa	24	16	53.5	11.5	6.0	1932	New York, N. Y.
7	226641		Ga. s.	Telsie III.	20	13	43.5	11.2	5.0	1930	Clason Point, N. Y.
8	223450		Ga. s.	Temorangerie	31	21	53.0	13.0	6.4	1923	Bayonne, N. J.
9	226597		Ga. s.	Tempo	30	20	52.0	12.2	5.7	1930	City Island, N. Y.
10	227043	KMOG	Ga. s.	Tempter II.	35	15	61.7	15.2	4.4	1927	Morehead City, N. C.
11	231760		Ga. s.	Tenita R.	18	16	40.4	10.5	5.2	1932	Stockton, Calif.
12	215143		Ol. s.	Tennessee	34	23	70.6	12.0	5.1	1916	Salisbury, Md.
13	226623	KMOH	Ga. s.	Teragram	22	13	49.6	14.2	6.6	1929	Essex, Mass.
14	229202		Ol. s.	Tern	24	20	44.1	11.0	6.6	1929	Los Angeles, Calif.
15	230664		Ga. s.	Tern	15	13	44.1	14.0	5.9	1926	Newcastle, Me.
16	206665	KMOJ	Ga. s.	Thals	23	19	54.6	11.2	6.0	1909	Lynn, Mass.
17	230245	KORQ	Ol. s.	THALIA	386	262	153.7	24.0	12.5	1930	Bay City, Mich.
18	231155		Ga. s.	Thalia	14	11	37.7	9.5	5.1	1931	Seattle, Wash.
19	203430		Ga. s.	Thania	18	12	52.6	10.8	5.4	1906	Bristol, R. I.
20	227699		Ga. s.	The Almar	19	15	45.0	10.5	5.0	1928	Wilmington, Del.
21	227487		Ga. s.	The Annas	28	19	47.2	12.6	6.1	1928	Millford, Del.
22	229178		Ol. s.	The Chalce	19	12	40.0	12.0	6.0	1929	San Diego, Calif.
23	230003		Ga. s.	The Daltes II.	21	16	43.9	11.5	5.6	1930	Wilmington, Del.
24	203084		Ga. s.	The Duchess	42	36	67.0	13.5	6.1	1906	New York, N. Y.
25	207401	KMOK	Ga. s.	The Major	26	22	52.1	12.2	5.1	1910	do.
26	230185		Ol. s.	The Virginian	36	24	45.6	14.0	7.1	1930	Norfolk, Va.
27	232062		Ga. s.	Thea Foss	40	27	54.4	13.9	6.9	1933	Tacoma, Wash.
28	226622		Ol. s.	Theano	38	26	56.4	15.5	6.4	1929	Wilmington, Del.
29	145778		Ga. s.	Thelma	26	17	57.8	10.8	4.6	1894	New York, N. Y.
30	206517		Ga. s.	THELMA	141	96	137.0	16.1	8.9	1911	do.
31	107470	KMOL	Ga. s.	THEO.	134	91	128.3	17.3	9.0	1899	Morris Heights, N. Y.
32	228473		Ga. s.	Theobeth	21	20	47.3	10.5	4.9	1925	Stockton, Calif.
33	228621	KMGZ	Ga. s.	Theresa V	38	26	53.2	14.2	6.1	1929	Bayonne, N. J.
34	202353		Ga. s.	Therese White	21	17	46.4	14.8	7.0	1905	Friendship, Me.
35	229732		Ga. s.	Thesplan	21	16	43.9	11.5	5.6	1930	Wilmington, Del.
36	204015		Ga. s.	Thetis	21	16	42.0	15.3	6.8	1907	East Boothbay, Me.
37	206548	KMOM	Ga. s.	Thetis	61	42	89.8	17.6	7.7	1909	Long Branch, N. J.
38	227792		Ga. s.	Thetis	30	24	51.8	12.0	5.9	1928	Wilmington, Del.
39	228696		Ga. s.	Thetis	17	12	43.5	11.2	5.0	1929	Clason Point, N. Y.
40	231063		Ol. s.	Thetis	12	8	35.0	0.5	5.7	1932	Ossining, N. Y.
41	227535	KMON	Ga. s.	THISTLE	102	66	88.0	21.5	13.7	1928	Bristol, R. I.
42	209343		Ga. s.	Thistle IV	57	51	60.0	16.6	5.1	1911	Fort Edward, N. Y.
43	221458	KMOO	Ga. s.	323	89	60	104.4	15.5	8.1	1917	City Island, N. Y.
44	212333	KMOQ	Ga. s.	Thuban	35	23	63.1	13.1	5.9	1914	Neponset, Mass.
45	232758		Ga. s.	Tiare Tahiti	16	6	41.9	14.4	5.3	1926	Papeete, Tahiti
46	224744		Ga. s.	Tide	20	14	50.5	12.0	7.5	1925	Bath, Me.
47	229572		Ga. s.	Tidler II.	21	14	46.0	11.2	5.1	1930	Clason Point, N. Y.
48	223414	KMOS	Ga. s.	Tiger	10	9	35.5	11.3	4.5	1922	Atlantic City, N. J.
49	225182		Ga. s.	Tigress	23	17	50.1	14.2	6.6	1925	East Boothbay, Me.
50	208694		Ga. s.	Tillamook	24	16	58.4	12.0	6.2	1911	Port Clinton, Ohio.
51	226752		Ga. s.	Tillicum	11	9	30.5	9.8	5.2	1927	Tacoma, Wash.
52	233232		Ga. s.	Tincum	16	13	37.3	11.4	5.1	1934	Folcroft, Pa.
53	226618	KMOY	Ga. s.	Tloc	51	35	62.3	14.2	6.8	1927	Onset, Mass.
54	231439	KMOT	Ga. s.	Tloga	19	16	54.5	13.1	5.0	1932	Lynn, Mass.
55	209963		Ga. s.	Tloga II	26	18	51.1	12.9	6.1	1912	Port Clinton, Ohio.
56	224611		Ga. s.	Titanic	22	19	36.0	9.4	3.0	1925	Louisville, Ky.

1 Formerly ga. s. Elmasda II.
 2 Formerly ga. y. Omoo.
 3 Formerly ga. y. Idalla.
 4 Formerly ga. y. Novia.
 5 Formerly ga. y. Dorothea.
 6 Formerly ga. y. Toddy Wax.

a st. s. Aria.
 b st. y. Wacandah.
 c st. y. Isabella.
 7 Formerly d ga. y. Kasha.
 e ga. y. Fortuna.
 8 Formerly ga. y. a Pelican.
 b Nan C. II.

Line No.	Crew	Horsepower	Name of owner	Home port	Address of owner
1	6	125	Oklahoma Yacht Club (Okla.)	Galveston, Tex.	Oklahoma City, Okla.
2	2	15	R. G. Bigelow	New York, N. Y.	45 West Thirty-fifth Street.
3	5	1,000	Francis V. du Pont	Wilmington, Del.	814 Broome Street.
4	1	65	W. W. Wiseman	Washington, D. C.	1701 Sixteenth Street N.W.
5	2	200	V. K. Hiltner	New York, N. Y.	City National Bank Building, Dayton, Ohio.
6	2	61,080	William Daniel Aisfelt	Philadelphia, Pa.	1114 South Fifty-second Street.
7	1	250	Milton Sierad	New York, N. Y.	Orient Apartments, Mamaroneck, N. Y.
8	3	-80	Ira S. Bushey & Sons (N. Y.)	do.	764 Court Street (B).
9	1	330	Lilliebell Lombardo	do.	33 Riverside Drive.
10	3	360	Charles F. Uebelacker	do.	267 Summit Avenue, Hackensack, N. J.
11	2	b 250	Lee W. Pardridge	Los Angeles, Calif.	110 South Van Ness Avenue.
12	4	125	I. T. Rhea	New Orleans, La.	c/o Mente & Co., Robin and St. Peters Streets.
13	2	32	George W. Mixer	New York, N. Y.	University Club, 1 West Fifty-fourth Street.
14	1	b 75	Martha Andersen	Los Angeles, Calif.	809 North Kingsley Drive, Hollywood, Calif.
15	1	40	Albert L. Pope	Hartford, Conn.	16 Sycamore Road, West Hartford, Conn.
16	3	b 40	L. McCutcheon	New York, N. Y.	168 Bainbridge Street (B).
17	14	1,300	Thomas M. Howell	do.	11 Wall Street.
18	1	36	Louis P. de Vries	Seattle, Wash.	4710 University Way.
19	2	100	Daniel A. Newhall	Newport, R. I.	Jamestown, R. I.
20	2	100	Altmar & Co. (Del.)	Duluth, Minn.	c/o Celotex Co., 191 North Michigan Avenue, Chicago, Ill.
21	1	260	Anna Wharton Morris	Philadelphia, Pa.	Celotex Avenue and York Road.
22	1	40	Charles D. Boynton	San Diego, Calif.	829 Brighton Court, Mission Beach.
23	1	200	Earl A. Ross	New York, N. Y.	Chatsworth Gardens, Larchmont, N. Y.
24	3	100	George Holland	Port Huron, Mich.	302 Union Street, Marine City, Mich.
25	1	b 30	Holmes A. Davis	Baltimore, Md.	Keystone Building, Pittsburg, Pa.
26	3	45	J. Heyden	New York, N. Y.	730 Riverside Drive.
27	2	68	Foss Launch & Tug Co. (Wash.)	Tacoma, Wash.	400 Dock Street.
28	1	120	E. Paul de Font	Wilmington, Del.	Montchanin, Del.
29	1	72	Guy Chapman	Sandusky, Ohio.	Put in Bay, Ohio.
30	11	b 300	Henry B. Plant	New London, Conn.	Eastern Point, Groton, Conn.
31	8	830	A. Roy Knauer	Chicago, Ill.	2722 East Seventy-fifth Place.
32	1	b 175	H. B. Holt	San Francisco, Calif.	c/o Bekins Van & Storage, Thirteenth and Mission Streets.
33	3	200	A. A. Hageman	New York, N. Y.	66 West Thirty-seventh Street.
34	1	16	Henry L. Von der Hofen	do.	117 Liberty Street.
35	1	200	Nathau Yamins	Fall River, Mass.	162 Bank Street.
36	1	27	Carl M. Erb	Seattle, Wash.	Bellingham, Wash.
37	2	100	Warren Somers	Philadelphia, Pa.	Atlantic City, N. J.
38	2	350	F. J. Twalts	Los Angeles, Calif.	Beverly Hills, Calif.
39	2	b 140	Arthur B. Sullivan	Bridgeport, Conn.	78 Bush Avenue, Greenwich, Conn.
40	2	40	G. N. Snow	New York, N. Y.	Grace Lane, Ossining, N. Y.
41	11	100	Dr. Seth M. Milliken	do.	951 Madison Avenue.
42	4	70	Alfred W. Dill	Baltimore, Md.	2232 Walbrook Avenue.
43	4	b 600	Jacob Davis	Providence, R. I.	172 Gallatin Street.
44	3	b 75	S. W. Rushmore	New York, N. Y.	Plainfield, N. J.
45	2	16	Robert S. Burrell	Honolulu, Hawaii.	Childs Street, Portsmouth, R. I.
46	1	25	Colgate Hoyt	New York, N. Y.	511 Fifth Avenue, Glen Cove, L. I., N. Y.
47	1	300	Jules M. de R. Thebaud	Vineyard Haven, Mass.	Nantucket, Mass.
48	2	b 30	John B. Dawson	New York, N. Y.	242-39 Fifty-fourth Avenue, Douglaston, L. I., N. Y.
49	1	30	George B. Drake	do.	Flushing, N. Y.
50	1	30	George Jerome	Detroit, Mich.	1329 Majestic Building.
51	1	43	S. C. Scott	Tacoma, Wash.	743 St. Helens Avenue.
52	1	110	Willard S. Atkinson	Philadelphia, Pa.	914 Walnut Avenue, Westmont, N. J.
53	2	450	J. Clarke Colt	Tampa, Fla.	333 North Michigan Avenue, Chicago, Ill.
54	2	105	Harry E. Noyes	Boston, Mass.	857 Commonwealth Avenue.
55	1	80	Lloyd H. Astrup	Detroit, Mich.	4750 Commonwealth Avenue.
56	1	34	Wallace V. Rubey	Louisville, Ky.	2818 Hald Avenue.

¹ Formerly ga. y. K-Club.
¹⁰ Formerly ga. y. {^a Nahmeoka.
^b Tuscanola.
^c Kanised.
¹¹ Formerly ga. y. Cladoma.
¹² Formerly ga. y. {^a Rowena.
^b Cherle.
^c Andromeda.

¹³ Formerly U. S. Navy S. O. 323.
¹⁴ Formerly ga. y. {^a Cygnet.
^b Aura.
¹⁵ Formerly {^a Tillamook.
^b U. S. Navy S. P. 269.
¹⁶ Formerly ga. y. {^a Voyager.
^b Susanne.

Line No.	Official No.	Signal and radio-call letters	Rig	Name of vessel	Tonnage		Register dimensions			When built	Where built
					Gross	Net	Length	Breadth	Depth		
MOTOR YACHTS—											
Continued											
1	225684	-----	Ga. s.	Tito.....	19	13	47.0	11.6	5.2	1926	Bayonne, N. J.
2	224188	-----	Ga. s.	TOBERMORY II.....	35	29	64.1	13.2	7.4	1924	Erie, Pa.
3	230890	KMOV	Ga. s.	Toddywax.....	73	60	72.9	15.8	7.0	1931	Morris Heights, N. Y.
4	220125	-----	Ga. s.	Tofa.....	16	11	46.4	10.6	4.8	1920	Boston, Mass.
5	213426	-----	Ga. s.	Togo.....	45	43	60.2	17.3	4.2	1906	Toms River, N. J.
6	227035	-----	Ga. s.	Tom B.....	13	12	37.9	11.5	4.0	1927	Seattle, Wash.
7	232065	-----	Ga. s.	Tommie.....	15	13	37.4	12.0	3.9	1927	Tomales Bay, Calif.
8	231896	-----	Ga. s.	Tommy-Boy.....	10	9	30.0	8.6	4.6	1932	Seattle, Wash.
9	227841	-----	Ga. s.	Tommydee.....	21	19	40.7	11.6	4.9	1928	do
10	225942	-----	Ga. s.	Tondeleyo.....	36	29	62.2	16.9	7.2	1926	Salisbury, Md.
11	229457	WIIFQ	Ga. s.	To N' Fro.....	20	13	43.5	11.2	5.0	1930	Clason Point N. Y.
12	223356	-----	Ga. s.	Tonkaway.....	15	11	59.3	11.0	4.0	1910	Baltimore, Md.
13	224914	-----	Ga. s.	Tonkawe.....	19	13	43.0	12.0	6.5	1923	Port Clinton, Ohio.
14	232781	-----	Ga. s.	Tony Boy.....	13	10	39.5	8.8	4.4	1922	Victoria, British Columbia.
15	229553	-----	Ga. s.	Toots III.....	19	13	43.5	11.0	4.9	1930	Bay City, Mich.
16	205043	-----	Ga. s.	Topaz.....	17	13	43.8	10.8	5.7	1908	Bristol, R. I.
17	222855	KMOZ	Ga. s.	Topaz.....	31	21	53.0	13.0	6.4	1923	Bayonne, N. J.
18	215258	-----	Ol. s.	Topaz VII.....	23	14	52.2	11.0	5.6	1917	Wiscasset, Me.
19	211206	KMPA	Ga. s.	Torbatross.....	27	24	50.8	15.2	5.9	1913	New York, N. Y.
20	229695	-----	Ga. s.	Toska Joyce.....	18	15	38.0	11.3	5.5	1930	Wilmington, Del.
21	232234	-----	Ga. s.	Toto.....	18	15	36.5	11.2	4.6	1932	Grand Rapids, Mich.
22	227620	-----	Ga. s.	Towego.....	11	9	30.4	8.6	4.8	1928	Seattle, Wash.
23	225516	-----	Ga. s.	Trade Wind.....	22	15	45.0	14.5	7.3	1926	Thomaston, Me.
24	228819	KMPN	Ga. s.	Tradewind.....	20	13	40.2	11.6	6.7	1929	Bayonne, N. J.
25	227332	-----	Ga. s.	Tradition.....	25	21	53.6	14.3	7.6	1928	East Boothbay, Me.
26	225966	KMPB	Ga. s.	Trail.....	127	110	85.0	18.0	8.9	1926	Camden, N. J.
27	217703	-----	Ga. s.	Tramp.....	19	16	47.4	11.3	5.7	1909	Boston, Mass.
28	218969	KMPD	Ga. s.	Tramp.....	33	28	47.5	14.0	6.7	1919	Camden, N. J.
29	218473	-----	Ga. s.	Tranquille.....	22	18	53.5	10.8	6.4	1919	Bayonne, N. J.
30	222179	-----	Ga. s.	Trehor.....	63	43	64.1	17.2	6.3	1922	do
31	229171	-----	Ol. s.	Trehor.....	38	19	53.7	13.5	7.4	1929	Los Angeles, Calif.
32	220686	KMPE	Ga. s.	Tred-Avon.....	101	79	80.4	17.9	9.2	1921	Camden, N. J.
33	224699	KMPG	Ga. s.	Triad.....	135	121	87.4	19.0	6.4	1925	do
34	229763	-----	Ga. s.	Trident.....	18	16	47.0	12.9	5.6	1930	Erie, Pa.
35	215156	KMPH	Ga. s.	Trillora II.....	63	43	88.5	13.9	6.6	1917	Boston, Mass.
36	202917	KMPI	Ga. s.	Trinculo.....	51	27	60.1	14.2	6.2	1906	Long Island City, N. Y.
37	211395	-----	Ga. s.	Trio.....	16	11	35.7	12.6	3.8	1913	Everett, Wash.
38	220309	-----	Ga. s.	Triton.....	19	16	42.2	10.8	5.8	1920	West Lynn, Mass.
39	226729	-----	Ga. s.	Triton.....	41	28	59.1	13.3	6.0	1927	Portsmouth, N. H.
40	229604	-----	Ga. s.	Triton.....	11	7	37.2	9.5	4.9	1921	Seattle, Wash.
41	233158	-----	Ga. s.	Trixter.....	14	13	32.6	10.1	5.5	1934	Oakland, Calif.
42	206188	-----	Ga. s.	Trojan.....	22	15	47.2	15.2	5.2	1910	do
43	220395	KMCO	Ga. s.	Tropic.....	48	43	56.1	16.0	7.2	1920	Camden, N. J.
44	230791	KMUK	Ol. s.	Tropic Bird.....	20	13	46.8	13.6	7.0	1931	Nantucket, Mass.
45	224997	KMPJ	Ga. s.	Tropic.....	126	104	82.8	22.0	6.3	1925	Bayonne, N. J.
46	222344	-----	Ga. s.	Troubadour.....	21	14	53.3	11.0	5.1	1922	Naponeet, Mass.
47	224756	-----	Ga. s.	Troubadour.....	16	12	43.9	12.0	6.7	1925	East Boothbay, Me.
48	231944	-----	Ol. s.	Troubadour.....	54	36	78.8	15.8	7.2	1914	Muskegon, Mich.
49	233130	-----	Ol. s.	Trouper.....	14	12	37.8	11.7	7.3	1934	City Island, N. Y.
50	218193	KMPK	Ga. s.	Truant.....	20	13	56.9	10.5	4.0	1894	Morris Heights, N. Y.
51	229790	KMPL	Ol. s.	Truant.....	221	179	110.3	21.0	9.4	1930	Camden, N. J.
52	230271	KORZ	Ol. s.	TRUONE.....	502	262	169.4	26.0	14.5	1930	Bath, Me.
53	226991	KMPM	Ga. s.	Truelove.....	128	110	86.0	18.0	8.9	1927	Camden, N. J.
54	202034	-----	Ga. s.	Tudor Rose.....	21	13	49.2	13.6	7.2	1905	East Boothbay, Me.
55	225810	-----	Ga. s.	Tu Gees.....	39	27	57.7	14.0	6.1	1926	Bayonne, N. J.
56	215160	-----	Ga. s.	Tuna.....	30	14	67.9	10.8	5.9	1917	Boston, Mass.
57	230205	-----	Ga. s.	Tupantod.....	32	22	50.8	12.5	6.3	1930	Millford, Del.
58	230840	-----	Ga. s.	Turbese.....	19	19	57.8	13.2	5.3	1931	Greenport, N. Y.
59	229542	-----	Ga. s.	Tweednella III.....	27	12	43.5	11.2	6.0	1930	Clason Point, N. Y.

1 Formerly ga. y. Gull.
 (a) Kittle M.
 (b) Dream Boat.
 2 Formerly ga. y. Sarah Webb.
 (a) Mur.
 3 Formerly ga. y. (b) Turbot II.
 4 Formerly ga. y. Blima II.
 5 Formerly ga. y. Elizabeth Anna.
 (a) Mimi B. II.
 6 Formerly ga. y. (b) Fayette.
 (c) Topaz.

7 Formerly ol. y. Brownie Bee.
 8 Formerly ga. y. Nahmeoka.
 9 Formerly ga. y. Alscotia.
 10 Formerly ga. y. Kosagaas.
 11 Formerly U. S. N. ga. s. No. 9732.
 (a) Reverie.
 (b) Riposando.
 12 Formerly ga. y. (c) Maroya.
 (d) Edera II.
 (e) Maroya.

Line No.	Crew	Horsepower	Name of owner	Home port	Address of owner
1	2	88	P. J. Serrales	San Juan, P. R.	Ponce, P. R.
2	2	40	F. W. Wakefield	Sandusky, Ohio	Vermilion, Ohio.
3	4	200	Mary L. H. Ashton	Philadelphia, Pa.	Wynnwood, Pa.
4	2	500	Stanley W. Ferguson	Boston, Mass.	195 State Street.
5	1	25	Norman R. Nelson	New York, N. Y.	Westfield, N. J.
6	1	90	T. H. Boyd	Seattle, Wash.	6551 Eighteenth Avenue NE.
7	1	650	John H. Boden	San Francisco, Calif.	Box 742, Route 1, Aptos, Calif.
8	1	80	E. M. Rall	Seattle, Wash.	4532 University Way.
9	1	85	Thomas Dee	San Francisco, Calif.	170 Hooper Street.
10	4	90	Winthrop P. Moore	New York, N. Y.	205 East Forty-second Street.
11	1	300	C. L. Heath	Rochester, N. Y.	Binghamton, N. Y.
12	2	75	F. A. Warner	Philadelphia, Pa.	2806 Midvale Avenue.
13	1	75	W. P. Baldwin	New Haven, Conn.	1021 Ridge Road, Hamden, Conn.
14	1	80	Robert S. Moore	Seattle, Wash.	105 Cherry Street.
15	1	240	David A. Wallace	Detroit, Mich.	12200 East Jefferson Avenue.
16	1	60	William H. Leland	Boston, Mass.	Worcester, Mass.
17	2	680	W. D. Craig Wright	Cape Vincent, N. Y.	911 Clinton Street, Philadelphia, Pa.
18	1	65	Paul H. Hoelt	Port Huron, Mich.	Rogers City, Mich.
19	2	635	J. Abner Saylor	Baltimore, Md.	222 St. Paul Street.
20	1	100	Frank B. Russell	Louisville, Ky.	1401 West Broadway.
21	2	50	Otto F. Sauerberg	Grand Haven, Mich.	2861 Leonard Road, Grand Rapids, Mich.
22	1	25	C. E. Thayer	Seattle, Wash.	2460 Westlake Avenue, North.
23	1	32	Floyd C. Noble	New York, N. Y.	42 Broadway.
24	1	125	H. Lloyd Williams	Cleveland, Ohio	27 Marvin Avenue, Akron, Ohio.
25	2	24	John S. Williams	New York, N. Y.	Hewlett, N. Y.
26	6	300	DeVer H. Warner	Bridgeport, Conn.	Fairfield, Conn.
27	1	60	Ralph G. Larsen	Chicago, Ill.	141 North Austin Boulevard.
28	1	637	Ralph H. Hubbard	New York, N. Y.	Rye, N. Y.
29	1	155	Montgomery Crane	do	4 West Ninetieth Street.
30	6	180	Robert K. Jonks	Providence, R. I.	320 Dexter Street, Pawtucket, R. I.
31	3	125	R. E. Campbell	Los Angeles, Calif.	1003 Cove Way, Beverly Hills, Calif.
32	6	6150	William H. Pelros	Baltimore, Md.	11 East Chase Street.
33	9	6300	John H. McCormick	Philadelphia, Pa.	Williamsport, Pa.
34	10	6100	Frederick S. Ford	Detroit, Mich.	16520 Windmill Pte, Grosse Pointe, Mich.
35	5	6440	Solomon R. Guggenheim	New York, N. Y.	Port Washington, N. Y.
36	2	665	Nikolai Von Kaesborg	Baltimore, Md.	Charles Street Avenue at Woodbrook.
37	2	24	Anna Parsons	Miami, Fla.	63 Southwest South River Drive.
38	1	55	J. H. Cann	San Francisco, Calif.	Frye Hotel, Seattle, Wash.
39	3	280	Herbert G. Street	New York, N. Y.	8 Elm Rock Road, Bronxville, N. Y.
40	3	60	Boy Scouts of America (Wash.)	Tacoma, Wash.	Provident Building.
41	1	35	Foster C. Gibson	Seattle, Wash.	Polsen Building.
42	1	62	Mrs. Cary Walsh	Los Angeles, Calif.	1370 West Twenty-fifth Street, Long Beach, Calif.
43	3	6140	Albert Pack Corporation (Del.)	Chicago, Ill.	1768 First National Bank Building, Chicago, Ill.
44	1	35	Rayburn Watres	Vineyard Haven, Mass.	Nantucket, Mass.
45	5	230	Albert L. Pack	Chicago, Ill.	Southmoor Hotel.
46	2	240	Robert F. Huntington	New York, N. Y.	Stantburg, N. Y.
47	2	20	Melville H. Haskell	Bar Harbor, Me.	Blue Hill Falls, Me.
48	3	128	Harris Alprin	Cleveland, Ohio	2422 Euclid Avenue.
49	2	20	W. Burke Harmon	New York, N. Y.	140 Nassau Street.
50	1	648	Edward Rae	do	9712 Twenty-first Avenue, Jackson Heights, L. I., N. Y.
51	11	600	Truman H. Newberry	Nowport, R. I.	Watch Hill, R. I.
52	23	950	J. A. MacDonald	Detroit, Mich.	New Centre Building.
53	9	300	Fred W. Weller	Miami, Fla.	West Palm Beach, Fla.
54	2	12	Ralph E. Mason	Bar Harbor, Me.	Ellsworth, Me.
55	2	94	H. Vaughn Clarke	Philadelphia, Pa.	222 South Van Pelt Street.
56	1	400	Charles Sheffil	New York, N. Y.	141 High Street, Montclair, N. J.
57	2	300	Charles M. Robinson	Annapolis, Md.	St. Marys City, Md.
58	1	450	Belle B. Schwarzmann	New York, N. Y.	Shelter Island, N. Y.
59	1	140	Ernest B. Bengier	Wilmington, Del.	du Pont Building, Tenth and Market Streets.

¹⁴ Formerly ga. s. Gracewln.
¹⁵ Formerly ga. y. {a Analgra.
 {b Arabus.
¹⁶ Formerly {a U. S. E. Corps ga. s. Scajaquada.
 {b ol. y. Beuella.
 {a Mariska.
¹⁷ Formerly ga. y. {b Heigh-Ho.

¹⁸ Formerly ga. y. {a Truanti.
 {b Asahl.
¹⁹ Formerly ga. y. Florence.
²⁰ Formerly ga. y. {a Almamr IV.
 {b Panther.

Line No.	Official No.	Signal and Radio-call letters	Rig	Name of yacht	Tonnage		Register dimensions			When built	Where built
					Gross	Net	Length	Breadth	Depth		
MOTOR YACHTS—Continued											
1	220400		Ga. s.	Twilight II	24	8	52.1	12.4	5.2	1920	Erle, Pa.
2	229720		Ga. s.	Twister	30	20	51.3	14.5	7.5	1930	Boston, Mass.
3	230816		Ga. s.	Two Moons	20	14	44.7	11.7	4.9	1931	Crisfield, Md.
4	226409		Ga. s.	Tyee	26	17	59.7	11.2	5.7	1927	Nyaek, N. Y.
5	229092		Ga. s.	Tyee Scout	28	24	49.8	12.9	5.0	1924	Navy Yard, Puget Sound, Wash.
6	231415		Ga. s.	Tyella	34	27	53.8	12.2	5.8	1923	Brooklyn, N. Y.
7	208469	KMPO	Ol. s.	Typee	46	31	72.0	13.5	7.4	1911	Camden, N. J.
8	220721		Ga. s.	Typee	20	16	45.8	12.7	6.7	1927	Fairhaven, Mass.
9	228248		Ga. s.	Tyrone	19	12	44.5	14.2	7.1	1929	Thomaston, Me.
10	217476		Ga. s.	U. N. I.	6	5	33.4	8.1	3.6	1919	Seattle, Wash.
11	230144		Ga. s.	U an i Two	26	18	47.3	12.5	5.2	1930	Greenport, N. Y.
12	229643		Ga. s.	Uado	18	15	41.3	10.6	5.0	1930	Stockton, Calif.
13	230070		Ga. s.	Uado II	35	24	54.9	12.6	5.4	1930	Huntington, N. Y.
14	231048		Ga. s.	Uforme	20	19	38.4	9.6	2.0	1932	Louisville, Ky.
15	211050		Ga. s.	Uiana II	33	29	54.5	12.6	5.5	1913	New York, N. Y.
16	231018		Ga. s.	Ulanah	19	12	40.3	13.3	7.1	1931	Seattle, Wash.
17	229025		Ga. s.	Ulrica II	21	19	44.8	10.7	5.1	1930	Port Clinton, Ohio
18	3893	WJFO	Ga. s.	Ulus	15	13	44.9	12.6	6.7	1901	South Boston, Mass.
19	223280		Ga. s.	Uncle Dick	22	18	36.0	13.0	2.5	1923	Evansville, Ind.
20	211317		Ga. s.	Undine	16	11	38.2	10.4	6.8	1913	Bellingham, Wash.
21	227749		Ga. s.	Undine	24	16	56.2	11.2	5.2	1928	Elliot, Md.
22	226359		Ga. s.	Ungava	53	36	61.0	14.0	7.0	1927	New York, N. Y.
23	228332		Ol. s.	Ungava	79	48	74.3	17.5	10.2	1929	East Boothbay, Me.
24	205412		Ga. s.	Unicorn	21	19	54.6	12.0	6.1	1908	Stamford, Conn.
25	215175	KMPF	Ga. s.	Useeppa II	78	53	84.9	15.8	6.7	1917	Port Clinton, Ohio
26	225456		Ga. s.	Uttillie	16	11	37.7	10.7	5.5	1926	New York, N. Y.
27	213153		Ga. s.	Utopia	19	14	50.0	10.2	4.8	1915	Stamford, Conn.
28	222286	KFSH	Ga. s.	UROWANA	Δ 1,309	690	221.5	34.1	14.0	1910	Stockholm, Sweden
29	230309		Ga. s.	Vadno	26	18	59.8	10.5	6.2	1922	New York, N. Y.
30	227896		Ga. s.	Vadno II	19	13	46.0	11.3	5.2	1930	Brooklyn, N. Y.
31	210722		Ga. s.	Vaeringer II	16	10	40.2	13.4	7.8	1928	Essex, Conn.
32	224229		Ga. s.	Vagabond	21	14	45.6	14.0	5.9	1912	Bayhead, N. J.
33	224229		Ga. s.	Vagabond	19	15	50.8	10.8	4.9	1915	San Francisco, Calif.
34	224572	KMPR	Ga. s.	Vagabond	16	15	42.0	12.8	6.5	1915	Hlg Hancock Island, N.S.
35	226272		Ga. s.	Vagabond	39	33	62.3	16.5	9.8	1927	Boston, Mass.
36	227016		Ga. s.	Vagabond	44	34	65.2	13.8	6.1	1927	Wilmington, Del.
37	227315		Ga. s.	Vagabond	17	14	47.2	12.2	7.7	1928	Boothbay Harbor, Me.
38	228733		Ga. s.	Vagabond	17	12	43.5	11.2	5.0	1929	New York, N. Y.
39	226015		Ga. s.	Vagabond	18	16	43.1	11.5	5.0	1929	Seattle, Wash.
40	228048		Ga. s.	Vagabond	21	17	43.2	11.3	5.6	1926	Red Bank, N. J.
41	229643		Ga. s.	Vagabond	22	15	46.0	11.1	5.0	1930	Jacksonville, Fla.
42	211170		Ga. s.	Vagabond	10	9	31.1	7.0	4.2	1930	Centralia, Wash.
43	211091		Ga. s.	Vagabond	21	18	45.7	14.0	7.3	1932	Boston, Mass.
44	233096		Ga. s.	Vagabond	19	16	41.3	11.5	4.8	Unknown
45	228121	WSBO	Ol. s.	VAGANONDIA	854	324	201.9	34.1	16.0	1928	Kell, Germany
46	211285	KMPS	Ga. s.	VAGRANT	178	126	90.0	24.8	16.0	1913	Bristol, R. I.
47	226708		Ga. s.	Vagrant	26	16	52.0	13.6	6.5	1927	Beals, Me.
48	232920		Ga. s.	Vagrant	23	16	44.1	12.6	6.2	Unknown
49	221140		Ga. s.	Vahdah	54	36	77.2	13.0	6.8	1921	New York, N. Y.
50	230120		Ga. s.	Vairene	16	13	44.8	10.7	5.1	1930	Port Clinton, Ohio
51	223165		Ga. s.	Vahaura	44	36	58.1	14.3	6.5	1923
52	81511	KMPU	Ga. s.	Valcour	61	48	89.5	14.2	8.5	1895	Nyaek, N. Y.
53	213274		Ga. s.	Valdosta	20	12	40.0	11.1	5.6	1915	New York, N. Y.
54	209677	KMPW	Ga. s.	Valeda	31	25	49.5	11.1	6.1	1912	Lynn, Mass.
55	223474		Ga. s.	Valerie Ann	49	33	57.2	15.5	6.5	1923	New York, N. Y.
56	227789		Ga. s.	Vallhalla	20	13	40.2	11.5	5.7	1928	Bayonne, N. J.
57	215132		Ol. s.	Valliant	24	20	54.3	11.3	5.6	1917	New York, N. Y.
58	232394		Ga. s.	Vallant	11	7	33.6	11.5	6.3	1933	Bellevue, Wash.
59	228423		Ga. s.	Valkerie	20	18	42.0	10.6	4.8	1927	San Francisco, Calif.
60	209952		Ga. s.	Valkyrie	19	13	52.0	10.6	5.0	1911	West Lynn, Mass.

1 Formerly ga. y. Olaj II.
 2 Formerly U. S. N. No 8070.
 3 Formerly ga. y. Sybilla II.
 4 Formerly ga. y. Water Witch.
 5 Formerly ga. s. Ouray.
 6 Formerly ga. y. Volkertse.
 7 Formerly (a) slp. y. Bacchante. (b) ga. y. Jane.
 8 Formerly ga. y. Clematis.
 9 Formerly ga. y. Nirvana III.
 10 Formerly ol. s. Aloha.
 11 (a) Klm.
 12 Formerly ga. y. (b) Elemah. (c) Irwin II.
 13 Formerly ga. y. Presque Isle.
 14 Formerly ga. y. (a) Utopia. (b) Mischief.
 15 Formerly Swedish ol. y. Svealand.
 16 Formerly ga. y. (a) Whirlwind. (b) Vada.
 17 Formerly (a) British ga. s. Gertrude M. B. (b) ga. y. Polly Ann.

Line No.	Crew	Horsepower	Name of owner	Home port	Address of owner
1	2	60	Robert Jarecki.....	Erie, Pa.....	558 West Sixth Street.
2	2	300	Landon K. Thorne.....	New York, N. Y.....	Bay Shore, L. I., N. Y.
3	2	240	Robert C. Hupke.....	Crisfield, Md.....	Princess Anne, Md.
4	4	600	Marie Amanda Alice Laffanma.....	New York, N. Y.....	280 Davis Avenue, West Brighton, S. I., N. Y.
5	1	70	Seattle Council, Boy Scouts of America (Wash.).....	Seattle, Wash.....	5114 Arcade Building.
6	1	b 225	W. T. Sangston.....	New York, N. Y.....	114 Clinton Avenue, Jearsey City, N. J.
7	2	b 100	E. B. DeVry.....	Chicago, Ill.....	1111 Center Street.
8	1	85	Carl A. Moses.....	Providence, R. I.....	54 Holly Street.
9	2	40	Alexander C. Tener.....	Gloucester, Mass.....	Eastern Point Road.
10	1	40	Fred J. Bailey.....	Port Townsend, Wash.....	Tyler Street Dock.
11	2	350	International Society of Otological Research (N. Y.).....	New York, N. Y.....	502 Park Avenue.
12	1	200	J. Mead Alexander.....do.....	98 Riverside Drive.
13	1	260	Stamford White.....	Bridgeport, Conn.....	86 Mayo Avenue, Greenwich, Conn.
14	1	33	Harold Gift.....	Louisville, Ky.....	678 Cecil Avenue.
15	2	40	E. W. Kaminski.....	Georgetown, S. C.....	Front Street.
16	1	50	F. B. Farquharson.....	Seattle, Wash.....	2126 East Forty-seventh Street.
17	1	200	Leslie Ulrich.....	Detroit, Mich.....	Medea Hotel, Mount Clemens, Mich.
18	2	40	Lloyd S. Carter.....	New York, N. Y.....	40 Wall Street.
19	1	22	W. D. Ronch.....	Louisville, Ky.....	1800 South Third Street.
20	1	45	R. W. Hammitt.....	Seattle, Wash.....	925 Rucker Avenue, Everett, Wash.
21	2	110	George W. Butler, Jr.....	Baltimore, Md.....	740 Northern Parkway.
22	4	200	Albert W. Johnston.....	New York, N. Y.....	111 Broadway.
23	3	300do.....do.....	Do.
24	2	52	John H. Clowes.....do.....	Great Neck, N. Y.
25	4	b 180	Barron Collier.....	Tampa, Fla.....	Useppa Island, Fla.
26	2	64	Gerard B. Lambert.....	New York, N. Y.....	250 Park Avenue.
27	1	85	Bessie R. Eaton.....	Boston, Mass.....	30 Berkeley Street, Nashua, N. H.
28	25	1,000	Allison V. Armour.....	New York, N. Y.....	340 Park Avenue.
29	4	600	Louise N. Grace.....do.....	Great Neck, N. Y.
30	1	290	Emilly Anton-Smith.....	Chicago, Ill.....	Route 1, Box 90, Carmel, Calif.
31	1	25	Carroll Rheimstrom.....	New York, N. Y.....	140 East Fifty-fifth Street.
32	2	40	S. C. Loveland.....	Philadelphia, Pa.....	151 South Front Street.
33	2	b 40	Lilah Violet Ellingson.....	Los Angeles, Calif.....	1239 Seward Street.
34	1	40	W. A. Drisler.....	New York, N. Y.....	Hronxville, N. Y.
35	4	90	Cutamins Catherwood.....	Philadelphia, Pa.....	212 South Fifteenth Street.
36	1	350	J. S. McKesson.....	Cleveland, Ohio.....	c/o Corrlgan-McKinney Steel Co., Box 678.
37	2	b 40	Frank A. Daugherty.....	Los Angeles, Calif.....	234 West Adams Street.
38	1	140	Clarence M. Robinson.....	New York, N. Y.....	Foot Patterson Street, Clason Point, N. Y.
39	1	b 85	W. A. Rupp.....	Seattle, Wash.....	Aberdeen, Wash.
40	1	100	Raymond Hoagland.....	Perth Amboy, N. J.....	Rumson, N. J.
41	1	400	August Hormanann.....	New York, N. Y.....	Staten Island, N. Y.
42	1	40	John O. Badger.....	Seattle, Wash.....	Olympia, Wash.
43	1	45	S. H. Martin.....	Boston, Mass.....	15 State Street.
44	1	100	H. A. Curley.....	Miami, Fla.....	740 Biscayne Boulevard.
45	32	1,600	W. L. Mellon.....	Pittsburgh, Pa.....	Frick Building Annex.
46	15	b 100	Harold S. Vanderbilt.....	New York, N. Y.....	466 Lexington Avenue.
47	1	100	Barr Brothers & Co. (N. Y.).....do.....	35 Wall Street.
48	1	38	Edward F. Days.....	Miami, Fla.....	1814 SW Fourth Street.
49	5	230	Crum Elbow Holding Corp. (N. Y.).....	New York, N. Y.....	Hilghund, N. Y.
50	2	200	Parke Gillespie Smith.....	Cincinnati, Ohio.....	2411 Auburn Avenue.
51	3	120	Val Duttonhofer, Jr.....do.....	3815 Erie Avenue.
52	4	120	Albert A. Sonson.....	Miami, Fla.....	City Yacht Basin.
53	2	50	Arthur Baldwin.....	New York, N. Y.....	Oyster Bay, N. Y.
54	1	b 150	James M. Graham.....	Boston, Mass.....	73 Tremont Street.
55	2	75	Andrew Nelson, Jr.....	New York, N. Y.....	511 West Nineteenth Street.
56	4	125	T. Avnsoe.....do.....	342 Madison Avenue.
57	2	60	A. T. Larsen.....	Baltimore, Md.....	Philadelphia Road and Conkling Street.
58	1	70	E. M. Sherman.....	Seattle, Wash.....	Bellevue, Wash.
59	1	b 75	J. M. Etienne.....	San Francisco, Calif.....	837 Folsom Street.
60	1	40	Ruth A. Williams.....	Detroit, Mich.....	2465 Lamothe Avenue.

¹ Formerly ga. y. *fa* Arbella.
b Desilee II.
² Formerly ga. y. *fa* Mouse.
b Berco II.
a ga. y. Florence J. II.
b gay. y. Mo-Me-Ga.
c ga. s. Omilak.
³ Formerly *d* ga. y. Scattergood.
e ga. y. Content.

⁴ Formerly ga. y. Charlotte.
⁵ Formerly ga. y. Miuroma.
⁶ Formerly st. y. Washita.
⁷ Formerly ga. y. Roslyn.
⁸ Formerly ga. y. Alta.
⁹ Formerly ga. y. *a* Rosius.
b Suzanne IV.
¹⁰ Formerly ga. y. *a* Black Watch.
b Priscilla.

Line No.	Official No.	Signal and radio-call letters	Rig	Name of yacht	Tonnage		Register dimensions			When built	Where built
					Gross	Net	Length	Breadth	Depth		
MOTOR YACHTS—Continued											
1	230513		Ga. s.	Valkyrie.....	7	6	27.0	9.4	5.1	1931	Seattle, Wash.
2	222934		Ga. s.	VALKYRIE II.....	81	39	92.7	15.0	6.8	1923	Bay City, Mich.
3	231737		Ga. s.	Valley Scout.....	12	10	35.6	9.0	3.7	1927	New York, N. Y.
4	200119		Ga. s.	Valmore.....	37	34	65.2	16.0	8.2	1903	South Boston, Mass.
5	227257	KMPX	Ol. s.	VALOR.....	146	119	98.1	24.4	13.8	1928	Boston, Mass.
6	212238		Ga. s.	Valoria.....	21	14	50.0	13.6	4.5	1914	Port Clinton, Ohio.
7	229563		Ga. s.	Vamare.....	17	17	47.7	12.4	7.3	1930	Boothbay Harbor, Me.
8	212046		Ga. s.	Vamoose.....	21	14	61.3	10.7	4.7	1914	New York, N. Y.
9	225852		Ga. s.	Vamoose.....	10	9	33.9	9.6	4.7		Unknown
10	221471		Ga. s.	Vamp.....	19	12	47.0	11.0	5.3	1921	Keyport, N. J.
11	232437		Ga. s.	Vanann.....	22	15	39.0	11.6	6.6	1929	Mystic, Conn.
12	229025	WGDS	Ol. s.	VANDA.....	1,279	689	215.0	36.0	20.1	1928	Bath, Me.
13	215874	KMPY	Ga. s.	Vanities.....	157	141	93.6	20.4	8.6	1917	Holly Hill, Fla.
14	222763		Ga. s.	Vanora.....	33	26	57.8	12.7	5.5	1923	Atlantic City, N. J.
15	227763		Ga. s.	Vaquero.....	27	18	63.7	11.0	6.2	1928	New York, N. Y.
16	228424	KMPZ	Ol. s.	VARA.....	356	207	160.0	24.0	13.2	1929	Hiristol, R. I.
17	225310		Ga. s.	Varramista.....	36	24	65.7	12.0	6.6	1926	New York, N. Y.
18	228570		Ol. s.	Vuruna.....	52	38	70.8	18.7	9.0	1929	Wiscasset, Me.
19	227516		Ga. s.	Vavite.....	17	11	43.0	11.0	6.0	1928	New York, N. Y.
20	218540		Ga. s.	Veda.....	22	13	53.9	11.7	5.0	1919	Boston, Mass.
21	225349	KMQA	Ol. s.	VEDETTE.....	458	178	147.4	26.1	14.6	1924	Copenhagen, Denmark
22	111436		Ga. s.	Vega.....	22	14	52.0	13.6	7.0	1902	West Mystic, Conn.
23	229682	KLVC	Ol. s.	VEGA.....	242	113	117.7	28.1	14.6	1930	Kiel, Germany
24	227536		Ga. s.	Vega II.....	26	21	60.8	11.7	6.1	1928	New York, N. Y.
25	222419	WBDY	El. s.	Velero II.....	195	104	125.0	20.0	10.7	1922	Los Angeles, Calif.
26	230891	WDES	Ol. s.	VELERO III.....	749	293	184.2	30.1	16.6	1931	Long Beach, Calif.
27	217044	KMQB	Ga. s.	Vellron.....	91	62	57.2	18.1	8.4	1918	New York, N. Y.
28	225361	KFZV	Ol. s.	VEMA.....	633	234	182.0	33.0	15.1	1923	Copenhagen, Denmark
29	206966	KMQC	Ga. s.	Vencedor.....	90	50	83.2	16.9	7.4	1909	Boston, Mass.
30	215594		Ga. s.	Vencedor.....	24	20	43.7	11.2	6.7	1916	Burton, Wash.
31	223390		Ga. s.	Vendovi.....	34	29	61.4	12.8	5.1	1923	Poulsbo, Wash.
32	220687	KMQD	Ga. s.	Venetia.....	81	63	67.4	17.0	9.1	1920	Camden, N. J.
33	221961	KMQE	Ga. s.	Ventura.....	25	23	51.0	14.0	5.6	1922	Bristol, R. I.
34	204490	KMQF	Ol. s.	Venture.....	48	28	71.5	13.1	7.0	1907	South Boston, Mass.
35	205028		Ga. s.	Venture.....	55	40	83.6	15.2	8.0	1910	Greenport, N. Y.
36	211141	KMQG	Ga. s.	Venture.....	33	31	57.0	14.5	9.2	1913	Bristol, R. I.
37	224226		Ga. s.	Venture.....	38	32	67.0	13.0	6.4	1924	East Greenwich, R. I.
38	224412		Ga. s.	Venture.....	29	20	57.9	13.3	4.1	1924	West Palm Beach, Fla.
39	224741		Ga. s.	Venture.....	47	41	57.5	15.0	5.6	1925	New York, N. Y.
40	222474		Ga. s.	Venture II.....	26	17	58.4	12.0	5.1	1922	Jersey City, N. J.
41	224827		Ga. s.	Venturer.....	20	14	50.5	12.0	7.5	1925	Bath, Me.
42	230099		Ga. s.	Venturer.....	20	18	44.6	14.3	7.1	1929	Thomaston, Me.
43	228517		Ga. s.	Venus.....	17	12	43.5	11.2	5.0	1929	Clason Point, N. Y.
44	229638	KMQH	Ga. s.	Venus.....	18	12	48.1	11.1	4.9	1930	Stamford, Conn.
45	206026		Ga. s.	Verdi.....	28	19	75.0	11.5	6.0	1909	New York, N. Y.
46	227745		Ga. s.	Verna III.....	17	14	38.2	12.3	4.8	1928	Bay City, Mich.
47	231671		Ol. s.	Verusselle.....	167	132	98.5	20.0	8.8	1932	Camden, N. J.
48	224757		Ga. s.	Vestone.....	23	16	44.1	11.2	6.1	1925	Seattle, Wash.
49	222051	KMQJ	Ga. s.	Veteran.....	80	54	104.4	14.8	8.1	1917	Charleston, S. C.
50	231751		Ga. s.	Veteran.....	16	14	39.8	10.8	3.8	1918	Bremerton, Wash.
51	228292	KMQK	Ol. s.	Viator.....	164	130	98.0	20.0	8.8	1929	Camden, N. J.
52	231391		Ga. s.	Vicand.....	22	17	41.2	12.0	5.2	1932	Tampa, Fla.
53	231966		Ga. s.	Victor.....	16	14	37.0	12.0	4.8	1932	Salisbury, Md.
54	214802		Ga. s.	Victoria.....	23	9	48.4	11.5	4.5	1916	San Mateo, Calif.
55	232074		Ga. s.	Victoria.....	24	21	39.4	12.2	4.7	1932	Houghton, Wash.
56	229011		Ol. s.	Vida Mia.....	48	37	58.4	14.6	7.2	1929	Stockton, Calif.
57	161935		Ga. s.	Vigilance.....	23	12	42.5	15.5	5.2	1902	Key West, Fla.

1 Formerly ga. y. Windsor II.
 2 Formerly ol. y. Hardt Blaou.
 3 Formerly ga. y. Valoria.
 4 Formerly ga. y. Blazing Star.
 5 Formerly ga. y. Aura.
 6 Formerly ga. y. Hibiscus.
 7 Formerly ga. y. Elidee.
 8 Formerly ga. y. Katia.
 9 Formerly ga. y. Escape.
 10 Formerly ga. y. Switch.
 11 Formerly ga. y. Racketeer.

11 Formerly Danish ga. y. Vedette.
 12 Formerly slp. y. Rosalie.
 13 Formerly ol. y. Etak.
 14 Formerly ga. y. Zumbrota.
 15 Formerly ol. y. Hussar.
 16 Formerly ga. y. Saga.
 17 Formerly ga. y. Stnbad.
 18 Formerly ga. y. Ja Ja.
 19 Formerly ga. y. Marlonette.
 20 Formerly ga. y. Topaz.
 21 Formerly ga. y. Wildcat IV.
 22 Formerly ga. y. Klunkajou.

Line No.	Crew	Horsepower	Name of owner	Home port	Address of owner
1	1	40	George W. Kleiser, Jr.	San Francisco, Calif.	1675 Eddy Street.
2	5	220	Carl E. Schmidt	Port Huron, Mich.	Detroit, Mich.
3	2	25	Boy Scouts of America (Wash.)	Tacoma, Wash.	c/o Tacoma Area Council, 522 Provident Building.
4	5	80	Shlp Stores (N. Y.)	New York, N. Y.	221 Park Avenue.
5	14	100	Marion Eppley	Newport, R. I.	Beacon Rock.
6	2	60	R. L. Colton	Detroit, Mich.	29 Vendome Avenue, Grosse Pointe Farms, Mich.
7	2	15	A. C. Jefferson	Minneapolis, Minn.	Excelsior, Minn.
8	1	500	Katherine S. Hoyt	New Bedford, Mass.	Norfolk, Mass.
9	1	75	James M. Gauntlett	Seattle, Wash.	9004 Twelfth Avenue NW.
10	3	85	William E. Caldwell	Newark, N. J.	Olen Ridge, N. J.
11	2	130	V. W. Van Aken	Tampa, Fla.	1308 South Nineteenth Street, Birmingham, Ala.
12	36	3,000	Ernest B. Dana	Boston, Mass.	6 Beacon Street.
13	6	b 100	New York Enterprises (N. Y.)	New York, N. Y.	535 Fifth Avenue.
14	3	180	Benjamin Chew	Philadelphia, Pa.	Radnor, Pa.
15	2	360	Clifford V. Brakaw	New York, N. Y.	350 Madison Avenue.
16	17	1,500	Harold S. Vanderbilt	do	468 Lexington Avenue.
17	3	491	Royal Yacht Chartering Co. (N. Y.)	do	500 Fifth Avenue.
18	6	60	Benjamin C. Smith	do	Goose Neck Point, Little Silver, N. J.
19	1	130	Theodore W. Dunham	do	453 City Island Avenue, City Island, N. Y.
20	2	360	James J. Murphy	do	1864 Stuart Street (R).
21	16	b1, 250	Frederick W. Vanderbilt	do	Grand Central Terminal.
22	4	32	Frank H. Walker	Boston, Mass.	157 North Street, Hingham, Mass.
23	18	200	Adolph M. Dick	New York, N. Y.	485 Madison Avenue.
24	2	120	R. A. S. Bloomer	Rochester, N. Y.	Newark, N. Y.
25	4	b 251	G. A. Hancock	Los Angeles, Calif.	California Bank Building.
26	8	1,700	do	do	do.
27	5	b 300	Robert H. Finkblne	do	Pasadena, Calif.
28	26	800	Venta Corporation (Del.)	New York, N. Y.	52 Wall Street.
29	5	150	Grosvenor Farwell	do	48 Wall Street.
30	1	b 40	Arnold D. Arends	Seattle, Wash.	Oak Harbor, Wash.
31	2	100	A. C. St. John	do	National and Division Streets, Chebbs, Wash.
32	5	b 150	Louis Calder	New York, N. Y.	Hotel Warwick.
33	2	b 50	George F. Baker, Jr.	do	2 Wall Street.
34	3	100	Walter C. Lewis	Boston, Mass.	101 Tremont Street.
35	4	150	William Scheer	New York, N. Y.	7 West Forty-fifth Street.
36	4	b 14	Walter L. Courson	do	Sutton Manor, New Rochelle, N. Y.
37	2	115	Charles F. Leland	Boston, Mass.	229 Marlboro Street.
38	2	800	Walter Jones	New York, N. Y.	310 East Forty-fourth Street.
39	3	100	Frances May Maddux	do	400 East Fifty-eighth Street.
40	2	109	Leonard Siegel	do	175 Fifth Avenue.
41	2	20	Perry Mackay Sturges	do	Shelter Island, N. Y.
42	1	45	Oswald W. Knauth	do	27 West Sixty-seventh Street.
43	1	b 140	Hayes Q. Trowbridge	New Haven, Conn.	100 Edgehill Road.
44	2	580	John King Reckford	New York, N. Y.	Hoboken, N. J.
45	3	32	Walter J. Green	Cape Vincent, N. Y.	Utica, N. Y.
46	2	85	Alexander Fisher	Detroit, Mich.	c/o Detroit Yacht Club.
47	10	400	John R. Hopkins	New York, N. Y.	Sunnyside Lane, Irvington-on-Hudson, N. Y.
48	2	225	H. F. Haines	Seattle, Wash.	Colman Dock.
49	6	440	Guy C. Parkhurst	Boston, Mass.	Winthrop, Mass.
50	2	40	Boy Scouts of America	Seattle, Wash.	Lumberman's Building, Shelton, Wash.
51	9	400	Dr. Maitland Alexander	Rockland, Me.	Dark Harbor, Me.
52	1	106	Victor E. Krogh	Tampa, Fla.	201 Grand Central Avenue.
53	1	80	William Condon	Philadelphia, Pa.	525 North New Jersey Avenue, Atlantic City, N. J.
54	1	45	Herbert S. Swanton	San Francisco, Calif.	Route 1, Box 624, San Jose, Calif.
55	2	200	O. W. Sinclair	Seattle, Wash.	Ellensburg, Wash.
56	1	b 150	W. V. B. Campbell	San Francisco, Calif.	Pebble Beach, Calif.
57	2	50	James Adams	Miami, Fla.	35 Southwest Ninth Street.

16 Formerly ga. y. Tekla.
 17 Formerly ga. y. a Vencedor.
 b British ga. y. Vencedor.
 18 Formerly ga. y. a Miramar.
 b Belo.
 19 Formerly ga. y. Shadow.
 a Ventura.
 20 Formerly ga. y. b Istalena.
 c British sloop yacht Istalena.

21 Formerly ga. y. a Rhoda.
 b Conquest.
 22 Formerly ga. Alice C.
 23 Formerly ga. y. Roque.
 24 Formerly ga. s. a U. S. Subchaser No. 107.
 b Bonita II.
 25 Formerly ga. y. Frances N.

Line No.	Official No.	Signal and radio-call letters	Rig	Name of yacht	Tonnage		Register dimensions			When built	Where built
					Gross	Net	Length	Breadth	Depth		
MOTOR YACHTS—											
Continued											
1	206750		Ga. s.	Vigilant.....	41	27	63.0	14.1	6.5	1909	Philadelphia, Pa.
2	214019	KMQM	Ga. s.	Vigilant.....	30	24	58.5	14.2	5.5	1916	Camden, N. J.
3	228000		Ga. s.	Vlho.....	25	17	49.2	14.9	4.9	1928	Aberdeen, Md.
4	202577		Ga. s.	Vlking.....	26	23	54.7	11.0	4.6	1905	New York, N. Y.
5	230041	KMUO	Ga. s.	Vlking.....	20	19	46.7	12.6	9.7	1930	Chester, N. S.
6	230817		Ga. s.	Vlking.....	7	7	27.4	9.7	4.7	1923	Seattle, Wash.
7	228848		Ga. s.	Vlking II.....	25	17	48.2	13.0	5.0	1919	New York, N. Y.
9	228438		Ga. s.	Vlking II.....	20	13	43.5	11.2	5.0	1929	Clason Point, N. Y.
9	217340		Ga. s.	Vlking IV.....	17	16	45.9	14.3	4.6	1914	Oakland, Calif.
10	229633	KGQS	Ga. s.	Vlkehl.....	54	31	72.3	19.2	11.2	1930	San Diego, Calif.
11	225701		Ga. s.	Vlndex.....	29	20	53.0	12.7	4.8	1926	Bay City, Mich.
12	25746		Ga. s.	Vlola.....	17	14	42.5	14.8	5.4	1867	New Haven, Conn.
13	211974	KMQN	Ga. s.	Vlola II.....	29	10	51.5	17.5	5.2	1914	Salisbury, Md.
14	230681	KMQO	Ol. s.	Virago.....	142	110	89.2	19.0	8.6	1931	Camden, N. J.
15	225548		Ga. s.	Vlr Belle, Jr.....	25	20	54.5	13.1	5.2	1927	Rochester, N. Y.
16	229634		Ga. s.	Vlrbet.....	69	47	76.7	15.1	7.9	1930	Annapolls, Md.
17	161523		Ga. s.	Virginia.....	56	52	82.3	23.4	6.4	1883	Greensboro, Md.
18	220706		Ga. s.	Virginia.....	28	21	49.7	13.0	6.5	1920	Brooklyn, N. Y.
19	221116		Ga. s.	Virginia.....	31	14	59.0	12.0	7.5	1908	Harrisburg, Tex.
20	228633	KMQP	Ol. s.	Virginia.....	68	46	75.6	19.4	10.1	1927	Essex, Mass.
21	225720		Ga. s.	Virginia.....	19	13	47.0	11.6	6.2	1927	Bayonne, N. J.
22	211090		Ga. s.	Virginia Dare.....	11	10	37.4	9.2	4.7	1931	Seattle, Wash.
23	229421		Ga. s.	Virginia-Gene.....	22	19	42.7	11.6	5.4	1930	do.
24	227971		Ga. s.	Virginia Lee.....	58	39	62.7	15.5	6.3	1928	New York, N. Y.
25	230946		Ga. s.	Virginia Ruth.....	34	28	50.5	12.9	5.2	1931	Stockton, Calif.
26	214166		Ga. s.	Virginian.....	37	30	66.7	12.9	5.6	1916	New York, N. Y.
27	219297		Ga. s.	Virginian.....	34	23	55.0	15.2	5.3	1919	Mosquito Creek, Va.
28	201943		Ga. s.	Vlson.....	24	16	53.6	14.3	7.5	1905	Boston, Mass.
29	231178		Ga. s.	Vltullis.....	27	21	47.8	12.7	5.0	1931	Bay City, Mich.
30	230005		Ga. s.	Vltesse.....	9	7	31.0	8.4	4.2	1930	Seattle, Wash.
31	229669		Ga. s.	Vivette.....	21	19	44.8	10.7	5.1	1930	Port Clinton, Ohio.
32	230262		Ga. s.	Vivienne.....	18	16	40.4	10.5	5.2	1930	Stockton, Calif.
33	208752		Ga. s.	Vixen.....	20	13	48.1	10.9	5.6	1911	Norronset, Mass.
34	230649	KMQQ	Ol. s.	Vixen.....	137	93	106.7	17.5	10.2	1931	Morris Heights, N. Y.
35	213968	KMQR	Ga. s.	Vlwen III.....	22	19	51.0	14.4	8.0	1916	Bristol, R. I.
36	231635		Ga. s.	Vlzenvoe.....	18	12	46.0	11.6	6.0	1932	Brooklyn, N. Y.
37	96506		Ga. s.	Vlador.....	16	14	42.2	14.1	5.4	1900	Gloucester, Mass.
38	225371	KGAV	Ol. s.	Vlador.....	114	51	97.0	23.4	11.5	1926	Los Angeles, Calif.
39	214166		Ga. s.	Vlante.....	30	19	55.4	14.7	8.8	1916	East Boothbay, Me.
40	226816		Ga. s.	Vlante.....	16	12	43.9	12.0	6.7	1927	do.
41	231580		Ga. s.	Vlkerlse.....	49	23	62.4	14.0	7.0	1922	Port Washington, N. Y.
42	231967		Ga. s.	Vlonelo.....	10	6	30.1	10.0	4.5	1932	Miami, Fla.
43	226819		Ol. s.	Vlvoyager II.....	36	27	60.9	16.0	8.1	1927	Wiscasset, Me.
44	229977		Ga. s.	Vlwabash.....	24	16	43.6	10.7	6.3	1930	Los Angeles, Calif.
45	224210		Ga. s.	Vlwbst.....	29	24	47.6	12.1	5.3	1921	Manitowoc, Wis.
46	231047		Ga. s.	Vlwa Ha.....	13	11	35.0	11.5	4.0	1931	Ocracoke, N. C.
47	227306		Ga. s.	Vlwhoo.....	86	70	77.3	15.0	9.0	1928	New York, N. Y.
48	227766		Ga. s.	Vlwhoo.....	23	16	54.5	12.0	5.3	1928	do.
49	232518		Ga. s.	Vlwlle.....	21	20	43.1	10.6	6.2	1926	Stockton, Calif.
50	227581	WGFY	Ga. s.	Vlwlleda II.....	149	101	113.0	19.0	8.9	1928	Camden, N. J.
51	231192		Ol. s.	Vlwlfrld.....	26	18	45.8	11.5	6.0	1931	Keyport, N. J.
52	229228		Ga. s.	Vlwljean.....	31	26	47.8	13.2	5.0	1929	Norfolk, Va.
53	227645		Ga. s.	Vlwlkelen.....	18	15	46.0	11.0	4.9	1928	Biddleford, Me.
54	229287	KMQS	Ga. s.	Vlwlrus.....	28	19	49.0	14.4	7.9	1929	Boston, Mass.
55	230600		Ol. s.	Vlwlrus.....	34	23	48.0	13.2	6.5	1930	Crittenden, Va.
56	229523	KMQT	Ga. s.	Vlwlrus II.....	20	13	40.2	11.5	5.7	1929	Bayonne, N. J.
57	218637		Ga. s.	Vlwanango.....	17	12	48.3	10.3	5.2	1918	Erie, Pa.
58	222189		Ga. s.	Vlwnda.....	65	44	83.6	15.3	7.1	1922	Seattle, Wash.
59	216682	KMQV	Ga. s.	Vlwnda II.....	24	19	57.8	11.5	6.2	1912	Muskegon, Mich.
60	212553		Ga. s.	Vlwnderer.....	17	16	40.7	10.3	6.0	1914	Bridgeport, Conn.
61	221404		Ga. s.	Vlwnderer.....	28	14	52.6	12.4	4.7	1921	Wiscasset, Me.
62	226451		Ga. s.	Vlwnderer.....	9	8	29.0	8.6	5.2	1927	Tacoma, Wash.
63	226808		Ga. s.	Vlwnderer.....	52	35	49.0	20.3	7.1	1927	Cedar Keys, Fla.
64	227479		Ga. s.	Vlwnderer.....	21	17	44.7	10.6	5.3	1928	Seattle, Wash.
65	227517		Ga. s.	Vlwnderer.....	52	36	65.6	14.1	6.5	1928	Wilmington, Del.
66	228270		Ol. s.	Vlwnderer.....	19	12	44.8	11.8	5.5	1929	Long Beach, Calif.
67	228328	KMQW	Ol. s.	WANDERER.....	224	152	107.4	21.0	11.6	1929	Boston, Mass.
68	231164	KMQX	El. s.	Wanderer.....	175	99	94.2	22.7	14.7	1931	Essex, Mass.

1 Formerly ga. y. Marguerite II.
 2 Formerly U. S. N. launch No. 6597.
 3 Formerly ga. y. Clarinda.
 4 Formerly ga. y. Lassie.
 5 Formerly ga. y. (a) Nandorcliff III.
 6 Formerly ga. y. (b) Maribel.

5 Formerly ga. y. Standard.
 6 Formerly ga. y. (a) Dream Girl.
 7 Formerly ga. y. (b) Silverbow II.
 8 Formerly ga. y. Reometta.
 9 Formerly ga. y. (a) Wemootah.
 0 Formerly ga. y. (b) New Yorker.

Line No.	Crew	Horsepower	Name of owner	Home port	Address of owner
1	3	100	Ernil A. Mathias	Philadelphia, Pa.	4406 Disston Street.
2	b 50		Samuel L. Kent	do.	45 Fairview Avenue, Lansdowne, Pa.
3	1	80	Frank Maxa, Jr.	Baltimore, Md.	Aberdeen, Md.
4	1	45	James G. Timolai	Perth Amboy, N. J.	Riverside Drive, Red Bank, N. J.
5	2	56	Sydney A. Vincent	Newport News, Va.	Armstrong Point, Hampton, Va.
6	1	8	Carl J. Clement	Seattle, Wash.	710 Belmont Place, Lansdowne, Pa.
7	1	40	Abraham J. Auleta	New York, N. Y.	18 East One Hundred and Sixteenth Street.
8	1	140	H. M. Case	do.	Amityville, L. I.
9	1	12	Albert Solland	Los Angeles, Calif.	1407 South Hope Street.
10	2	75	H. T. Horton	San Diego, Calif.	Bonita, Calif.
11	1	300	Stedman S. Hanks	Boston, Mass.	(Hen Head, L. I., N. Y.
12	1	25	Selma Vernet	New York, N. Y.	870 Linden Boulevard (B).
13	2	b 37	May Constant Gref.	Providence, R. I.	609 Post Road, Warwick, R. I.
14	6	400	Thomas N. McCarter	Perth Amboy, N. J.	Rumson, N. J.
15	3	225	Marjorie Lips Stacy	Rochester, N. Y.	600 Winthrop Road, Syracuse, N. Y.
16	4	260	A. Atwater Keay	Philadelphia, Pa.	4700 Wissahickon Avenue.
17	3	b 125	Fellows & Stewart (Calif.)	Los Angeles, Calif.	Berth 206, Wilmington, Calif.
18	2	50	Henry D. Crippen	New York N. Y.	26 Washington Square.
19	4	120	E. J. Stanley	Galveston, Tex.	c/o W. L. Moody & Co.
20	8	60	Harold C. Speed	Boston, Mass.	South Street, Chelmsford, Mass.
21	1	88	Dorothy L. Roberts	Duluth, Minn.	Ranier, Minn.
22	1	85	Lewis A. Dare	Seattle, Wash.	1115 Terry Avenue.
23	3	b 125	F. R. Long	Los Angeles, Calif.	555 South Flower Street.
24	3	200	Clarence B. Hayes	Detroit, Mich.	Jackson, Mich.
25	2	550	Windsor Wells Corporation (Del.)	New York, N. Y.	19-21 Dover Green, Dover, Del.
26	2	115	Henry Ashton Little	Philadelphia, Pa.	5914 Overbrook Avenue.
27	2	78	Stanley Swan	Baltimore, Md.	3611 Parkside Drive.
28	1	14	Carroll E. Gray, Jr.	Chicago, Ill.	208 South La Salle Street.
29	1	200	Theodore Lelx	Port Huron, Mich.	Route 2, Bay City, Mich.
30	1	225	Frank McDermitt	Seattle, Wash.	1001 Northern Life Tower.
31	1	180	Oscar H. Fogg	New York, N. Y.	4 Irving Place.
32	2	b 160	George Schneiderman	Los Angeles, Calif.	1324 Fuller Street, Hollywood, Calif.
33	2	45	Alexander D. Latham	New York, N. Y.	Mineola, N. Y.
34	6	900	Adolph M. Dick	do.	485 Madison Avenue.
35	3	15	Anne Archbold	do.	26 Broadway.
36	2	720	Anthony J. Martina	Boston, Mass.	33 Pitts Street.
37	2	14	Marlon C. Harper	New York, N. Y.	Bronxville, N. Y.
38	9	b 120	W. L. Valentine	Los Angeles, Calif.	San Marino, Calif.
39	2	100	Richard P. Herzfeld	Milwaukee, Wis.	3477 North Lake Drive.
40	1	25	Alfred L. Loomis	New York, N. Y.	25 Nassau Street.
41	2	360	Paul L. Veeder	do.	Hewlett, L. I., N. Y.
42	1	72	Richard H. Hunt	Miami, Fla.	2520 Country Prado, Coral Gables, Fla.
43	2	40	Eversley Childs, Jr.	New York, N. Y.	60 East Forty-second Street.
44	2	400	Claude I. Parker	Los Angeles, Calif.	650 South Spring Street.
45	2	93	E. J. Mertaugh	Sault Ste. Marie, Mich.	c/o Mernugh Boat Co., Hessel, Mich.
46	2	110	R. S. Warhab	Beaufort, N. C.	Ocracoke, N. C.
47	4	200	Josephine Stedman Perkins	Hartford, Conn.	24 Woodside Circle.
48	3	650	Robert L. Clarkson	New York, N. Y.	18 Pine Street.
49	1	100	Paul W. Wood	San Francisco, Calif.	383 Brannan Street.
50	8	600	Walter H. Lippincott	Philadelphia, Pa.	1508 Walnut Street.
51	1	100	Nell B. Walcott	New York, N. Y.	Keyport, N. J.
52	1	65	Albert L. Worthen	New Haven, Conn.	56 Alden Avenue.
53	1	130	M. Walker Jones	Boston, Mass.	27 Ridgfield Road, Winchester, Mass.
54	1	130	Charles A. Welch	do.	73 Tremont Street.
55	1	150	Marsden J. Perry	Providence, R. I.	62 Power Street.
56	1	60	William K. Barclay	Philadelphia, Pa.	Haverford, Pa.
57	1	60	E. Wilbur Rice, Jr.	New London, Conn.	c/o 318 State Street, Schenectady, N. Y.
58	2	550	Charles S. Howard	San Francisco, Calif.	1601 Van Ness Avenue.
59	1	b 125	Eugene R. Alderman	Boston, Mass.	South Hadley, Mass.
60	1	25	Harrison J. MacClatchey	New York, N. Y.	Leonia, N. J.
61	2	175	Carl Beckman	New Bedford, Mass.	202 Bedford Street.
62	4	30	G. R. Metsker	Portland, Oreg.	St. Helena, Oreg.
63	2	70	W. C. Alexander	Tampa, Fla.	508 West Church Street, Orlando, Fla.
64	1	100	Anson B. Moody	Seattle, Wash.	812 Thirty-fifth Street, Everett, Wash.
65	1	200	Charles D. Stradley	Wilmington, Del.	Holly Oak, Del.
66	2	b 60	Charles W. Camp	Los Angeles, Calif.	1208 Pacific Southwest Building, Long Beach, Calif.
67	11	600	George Whitney	New York, N. Y.	23 Wall Street.
68	2	300	Robert W. Allen	do.	70 Broadway.

^a Formerly sloop yacht Jessica.
^b Formerly sloop yacht Sally Ann.
^c ga. y. Jessica.
^d Formerly ga. y. Hookah.
^e Formerly ga. y. Merry Widow.
^f Formerly ga. y. Nadrey III.
^g Formerly ga. y. La Paloma Segunda.

^h Formerly ol. s. Golden Eagle.
ⁱ Formerly ga. y. Polly T.
^j Formerly ga. y. Whim II.
^k Formerly ga. y. Skippy II.
^l Formerly ga. y. Katherine.
^m Formerly ga. y. Mary-Mar Ann

Line No.	Official No.	Signal and radio-call letters	Rig	Name of yacht	Tonnage		Register dimensions			When built	Where built
					Gross	Net	Length	Breadth	Depth		
MOTOR YACHTS—Continued											
1	231171	-----	Ga. w.	Wanderer.....	64	64	Feet 65.0	Feet 17.0	Feet 2.6	1931	Rock Island, Ill.....
2	221568	KMQZ	Ga. s.	Wanderer IX.....	26	24	54.0	15.3	8.0	1921	Riverside, R. I.....
3	136886	KMQY	Ol. s.	WANDERLUST.....	53	46	69.3	19.5	6.2	1901	Elizabeth, N. J.....
4	231134	-----	Ga. s.	Wanderlust.....	20	16	46.7	11.2	5.2	1931	Algonac, Mich.....
5	231910	-----	Ga. s.	Wanderlust.....	12	7	48.3	11.1	3.8	1917	Boston, Mass.....
6	231670	-----	Ga. s.	Wanee.....	17	12	43.7	10.0	5.1	1922	Atlantic City, N. J.....
7	229470	-----	Ga. s.	Wantaponta.....	21	16	43.9	11.5	5.6	1930	Wilmington, Del.....
8	228666	-----	Ga. s.	Wapiti.....	19	13	46.5	12.1	4.5	1929	Southwest Harbor, Me.....
9	222370	-----	Ga. s.	Warbug.....	26	18	59.3	10.9	6.0	1917	Bristol, R. I.....
10	227036	-----	Ga. s.	Warrigal.....	9	6	30.8	8.2	4.3	1907	Norfolk, Va.....
11	224026	KFSX	Ol. s.	WARRIOR.....	1,451	718	273.3	34.7	26.4	1923	Kiel Gaarden, Germany.....
12	218704	-----	Ga. s.	Wasaka III.....	18	17	48.4	10.5	5.0	1913	Lynn, Mass.....
13	214272	-----	Ga. s.	Waseca.....	33	24	61.0	12.7	5.6	1914	Tetrautville, Canada.....
14	222978	-----	Ga. s.	Wasp.....	36	24	63.3	12.6	5.6	1923	Milwaukee, Wis.....
15	230809	WJEW	Ga. s.	Wasp.....	79	53	83.7	16.2	7.8	1931	Chicago, Ill.....
16	230621	-----	Ga. s.	Wasp.....	17	12	44.5	10.8	4.7	1931	do.....
17	228968	-----	Ga. s.	Wachuett II.....	31	29	63.4	14.9	9.6	1929	Boston, Mass.....
18	230723	-----	Ga. s.	Water Glips.....	23	21	51.5	13.7	8.5	1931	East Boothbay, Me.....
19	81651	KMRA	Ga. s.	Water Nymph.....	38	26	69.0	12.0	5.4	1899	Baltimore, Md.....
20	230828	-----	Ga. s.	Water Nymph.....	19	17	43.8	11.0	5.3	1931	Mantowoc, Wis.....
21	226859	-----	Ga. s.	Water Wagon.....	22	21	48.8	13.0	7.6	1927	Stockton, Calif.....
22	224203	-----	Ga. s.	Water Witch.....	18	16	45.0	12.6	6.5	1924	Shelburne, Nova Scotia.....
23	226624	-----	Ga. s.	Watowan.....	42	36	46.0	15.2	6.7	1925	Huntspoint, N. Y.....
24	205071	-----	Ga. s.	Wave.....	13	8	46.9	10.3	3.7	1908	Galveston, Tex.....
25	226145	-----	Ga. s.	Wawa II.....	21	14	47.8	11.5	4.7	1926	Vegesack, Germany.....
26	229496	-----	Ga. s.	Wawa II.....	20	13	43.5	11.2	5.0	1930	Clason Point, N. Y.....
27	227006	KMRB	Ol. s.	WAWALOAM.....	336	271	134.8	25.4	11.8	1918	Waterburizan, Holland.....
28	223336	-----	Ga. s.	Waw-Be-Waw.....	17	12	43.5	11.2	5.0	1929	Clason Point, N. Y.....
29	161938	KMRC	Ga. s.	Wayfarer.....	40	33	70.7	16.6	8.7	1902	Boston, Mass.....
30	225443	KMRD	Ga. s.	Wayfarer.....	36	24	65.8	12.4	5.8	1926	do.....
31	228552	KMRE	Ga. s.	Wayfarer.....	127	87	100.0	17.0	7.8	1929	Neponset, Mass.....
32	227513	-----	Ga. s.	Wayward.....	29	19	48.5	12.6	6.1	1923	Bayonne, N. J.....
33	229402	-----	Ga. s.	Wee.....	22	15	48.0	12.3	6.1	1930	Newark, N. J.....
34	228047	-----	Ga. s.	Wekenda II.....	30	24	51.8	12.0	5.9	1928	Wilmington, Del.....
35	207350	KMRF	Ga. s.	Welcome.....	43	29	63.3	14.0	7.2	1910	Boston, Mass.....
36	210173	KMRG	Ga. s.	Wendameen.....	35	16	59.2	17.0	8.2	1912	East Boothbay, Me.....
37	214720	-----	Ga. s.	Wendy.....	23	13	55.0	11.5	5.5	1913	Madisonville, La.....
38	222136	-----	Ga. s.	Wenonah.....	20	13	55.0	10.1	5.0	1922	New York, N. Y.....
39	220438	KMRI	Ga. s.	Westerly.....	33	23	62.6	12.2	5.9	1920	Seattle, Wash.....
40	210110	-----	Ga. s.	Westhaven.....	38	20	55.0	13.6	6.8	1912	Port Clinton, Ohio.....
41	220197	-----	Ga. s.	Westmoreland.....	16	11	36.0	15.5	4.2	1920	Osterville, Mass.....
42	216935	-----	Ga. s.	Westward.....	17	14	63.2	13.2	5.7	1915	Oakland, Calif.....
43	223931	-----	Ol. s.	Westward.....	96	65	80.2	18.7	9.4	1924	Dockton, Wash.....
44	232044	-----	Ga. s.	Westward Ho II.....	29	17	35.5	11.5	5.7	1934	Brooklyn, N. Y.....
45	229211	KMRJ	Ol. s.	West Wind.....	157	109	92.0	20.0	8.7	1929	Camden, N. J.....
46	210434	KMRK	Ga. s.	Wethea.....	63	26	73.5	14.8	7.1	1912	Port Clinton, Ohio.....
47	225481	-----	Ga. s.	Wetona.....	24	18	55.0	15.2	8.2	1926	Los Angeles, Calif.....
48	229927	-----	Ga. s.	Wewintoo.....	24	20	44.1	10.6	5.6	1930	Chicago, Ill.....
49	231514	-----	Ga. s.	Whatzls (Comp.).....	37	25	72.0	14.1	6.1	1932	Port Washington, N. Y.....
50	217462	-----	Ga. s.	Whereaway.....	70	47	67.0	19.1	5.3	1918	Palm Beach, Fla.....
51	201109	KMRL	Ga. s.	Whilleway.....	49	45	64.8	16.6	4.4	1904	Tarrytown, N. Y.....
52	226498	-----	Ga. s.	Whim.....	30	20	64.2	12.0	5.7	1927	City Island, N. Y.....
53	228499	-----	Ga. s.	Whim.....	20	13	46.0	11.5	5.4	1929	do.....
54	228039	-----	Ga. s.	Whlm II.....	17	11	48.5	10.2	5.6	1922	Detroit, Mich.....
55	215919	-----	Ga. s.	Whiponong.....	49	29	75.8	13.0	6.4	1917	Milwaukee, Wis.....
56	201245	-----	Ga. s.	Whiporee.....	27	24	58.7	11.1	5.9	1904	Ishboro, Me.....
57	225775	KMRM	Ga. s.	Whippet.....	40	31	64.6	13.7	7.2	1926	Quincy, Mass.....
58	222443	-----	Ga. s.	Whisper.....	45	26	60.4	14.0	6.3	1921	Trenton, Mich.....

1 Formerly ga. y. Edris.
 2 Formerly ga. y. A. C. F.
 3 Formerly ga. y. Pronto.
 4 Formerly U. S. Navy ga. s. Warbug.
 5 Formerly U. S. Navy hull No. S-110.
 6 Formerly German ga. s. Vanadis.
 7 Formerly (a British ga. y. La Sirene.
 8 Formerly (b ga. y. Early Dawn V.
 9 Formerly ga. y. Kenkora.

10 Formerly ga. y. (a Karentla.
 11 Formerly ga. y. (b Simon.
 12 Formerly ga. y. Rival II.
 13 Formerly ga. y. (a Dede II.
 14 Formerly ga. y. (b Moana.
 15 Formerly ga. y. Szaward IV.
 16 Formerly ga. s. Vagabond.
 17 Formerly ga. y. Cyric.
 18 Formerly (a Mistral.
 19 Formerly ga. y. (b Dickiebird.

Line No.	Crew	Horsepower	Name of owner	Home port	Address of owner
1	1	100	R. D. Marshall.....	Chicago, Ill.....	1519 Twenty-first Avenue, Rock Island, Ill.
2	2	b 20	Claitre Evans.....	New York, N. Y.....	c/o Fidelity Trust Co., 1 Wall Street.
3	4	b 45	Christine H. Metzler.....	Los Angeles, Calif.....	5603 Lexington Avenue.
4	1	500	O. M. Reif.....	Pittsburgh, Pa.....	301 Fifth Avenue.
5	1	25	Palmer A. Niles.....	New London, Conn.....	432 Pennsylvania Avenue, Waverly, N. Y.
6	2	125	C. A. Van Dusen.....	Baltimore, Md.....	107 Uppur Road.
7	2	200	Robert A. Browne.....	Boston, Mass.....	45 Milk Street.
8	2	360	Lawrence A. Slatmyer.....	Cleveland, Ohio.....	10700 Lake Avenue.
9	3	400	Harry Preston.....	Bridgeport, Conn.....	106 Cortland Street.
10	1	20	W. W. Sparks.....	Ketchikan, Alaska.....	Box 1269, Juneau, Alaska.
11	37	1,800	Harrison Williams.....	New York, N. Y.....	1130 Fifth Avenue.
12	1	35	Elmer R. Blenis.....	Boston, Mass.....	98 Mill Street, South Weymouth, Mass.
13	3	75	Frank Viscidi.....	Philadelphia, Pa.....	Billingsport, Paulsboro, N. J.
14	3	600	Cameron B. Waterman.....	Detroit, Mich.....	380 Lincoln Road, Grosse Pointe Village, Mich.
15	5	1,000	Philip K. Wrigley.....	Chicago, Ill.....	400 North Michigan Avenue.
16	2	400do.....do.....do.....
17	4	40	Harry G. Fisk.....	Boston, Mass.....	111 Maple Street, Springfield, Mass.
18	1	35	William McMillan.....	Baltimore, Md.....	8 Charicote Place, Guilford.
19	3	65	R. P. Dobson.....do.....	Relay, Md.
20	1	190	L. H. Heinke.....	Chicago, Ill.....	105 Adams Street.
21	3	b 40	Grover T. Garland.....	Los Angeles, Calif.....	740 South Broadway.
22	1	16	J. Wesley Pape.....	Miami, Fla.....	Fort Lauderdale, Fla.
23	2	b 65	Charles B. Shutter.....	New Haven, Conn.....	West Haven, Conn.
24	2	5	G. A. C. Haff.....	Corpus Christi, Tex.....	c/o Southern Equipment Co., 1081 Navarro Street.
25	1	140	D. J. Collins.....	Philadelphia, Pa.....	Wawa, Pa.
26	1	140	Ralph C. Sherwood.....	Bridgeport, Conn.....	126 Bank Street.
27	11	140	Walden W. Shaw.....	Chicago, Ill.....	8 South Michigan Avenue.
28	1	140	J. F. Birch.....	New York, N. Y.....	124 East Thirty-first Street.
29	2	b 32	Palmer M. Way.....	Philadelphia, Pa.....	Wildwood, N. J.
30	3	450	Casco Products Corporation (Conn.).....	Bridgeport, Conn.....	Bridgeport, Conn.
31	7	700	Winthrop W. Aldrich.....	New York, N. Y.....	15 Broad Street.
32	2	180	Graham Roberts.....	Philadelphia, Pa.....	Bala, Pa.
33	2	1,200	John C. Casaleggi.....	Perth Amboy, N. J.....	Carteret, N. J.
34	2	200	J. B. Yates.....	New York, N. Y.....	22 Grace Court, Amityville, L. I., N. Y.
35	3	675	William H. Johns.....do.....	383 Madison Avenue.
36	4	b 65	Gerald W. Ford.....do.....	41 East Forty-second Street.
37	2	40	R. C. Westernman.....	New Orleans, La.....	c/o Continental Can Co., 821 North Scott Street.
38	2	300	Walter G. Ladd.....	New York, N. Y.....	Far Hills, N. J.
39	3	b 500	E. W. Murphy.....	Los Angeles, Calif.....	247 South Central Avenue.
40	5	50	Harold E. West.....	Annapolis, Md.....	Severna Park, Md.
41	1	40	William Lind.....	New York, N. Y.....	Sixth Avenue, Greenport, L. I., N. Y.
42	3	40	Edward M. Millis.....	San Francisco, Calif.....	534 Battery Street.
43	6	110	Campbell Church.....	Ketchikan, Alaska.....	Fairmount Heights, Ore.
44	1	130	William T. Spencer, Jr.....	New York, N. Y.....	40 Rector Street.
45	8	400	Grace W. L. Freas.....	Philadelphia, Pa.....	319 Pelham Road, Germantown.
46	3	230	Russell L. Phillips.....do.....	River Bank and Walnut Street, Delanco, N. J.
47	2	40	Charles L. Reynolds.....	Los Angeles, Calif.....	Box 672, Riverside, Calif.
48	1	170	C. J. Peterson.....	Chicago, Ill.....	2156 Fulton Street.
49	5	1,440	Benjamin Kaufman.....	New York, N. Y.....	119 West Thirty-third Street.
50	4	150	Alonso W. Goodwin.....	Miami, Fla.....	2544 Southwest Twenty-fifth Street.
51	2	b 75	Claude Nolan.....	Jacksonville, Fla.....	1001 Main Street.
52	3	1,100	Harrison Williams.....	New York, N. Y.....	1130 Fifth Avenue.
53	1	b 60	O. M. Hawkins.....do.....	241 North Grand Avenue, Baldwin, N. Y.
54	2	900	Harrison Williams.....do.....	1130 Fifth Avenue.
55	4	400	Rehner Yacht Corporation (N. J.).....do.....	615 Riverside Avenue, Lyndhurst, N. J.
56	2	85	Benjamin Cole.....	Boston, Mass.....	371 Johnson Street, North Andover, Mass.
57	2	360	Esthor Cohen.....	New York, N. Y.....	203 West Eighty-first Street.
58	3	700	Herbert L. Pratt.....do.....	26 Broadway.

¹⁶ Formerly ga. y. A. C. F.
 (a) Jule.
 (b) Jane Ann.
¹⁷ Formerly ga. y. (c) Brimic.
 (d) Emily.
 (a) Dolph II.
¹⁸ Formerly ga. y. (b) Content.
 (c) Mernet II.
¹⁹ Formerly ga. y. Sea Fox.
²⁰ Formerly ol. y. Memory.

²¹ Formerly ga. y. Quakeress.
 (a) Phantom.
²² Formerly ga. y. (b) Vampire.
²³ Formerly ga. y. Eryholme.
 (a) Kumagin.
²⁴ Formerly ga. y. (b) Alatheo.
 (c) Nick II.
 (d) Splitfire II.
²⁵ Formerly ga. y. Shadow F.

Line No.	Official No.	Signal and radio-call letters	Rlg	Name of yacht	Tonnage		Register dimensions			When built	Where built
					Gross	Net	Length	Breadth	Depth		
MOTOR YACHTS—Continued											
1	230920		Ga. s.	Whispering Winds	25	17	55.8	11.5	5.7	1931	Mystic, Conn.
2	227636		Ga. s.	Whistle Binkle	18	15	39.6	12.9	6.7	1928	Osterville, Mass.
3	211182	KMRN	Ga. s.	Whistler	23	22	45.3	13.3	8.0	1913	Thomaston, Me.
4	219062		Ga. s.	Whistler	31	22	53.6	16.5	8.1	1919	East Boothbay, Me.
5	221722		Ga. s.	Whistler	18	14	37.0	15.9	4.0	1921	Patchogue, N. Y.
6	228302		Ga. s.	Whistler	28	19	47.2	12.6	6.1	1929	Milford, Del.
7	221263	KMRQ	Ga. s.	Whitecap II	65	50	72.9	15.4	7.6	1921	Boston, Mass.
8	225964	KMRP	Ga. s.	White Cloud	37	33	66.4	16.1	8.1	1926	Salisbury, Md.
9	228065		Ga. s.	White Cloud	10	9	34.2	11.9	5.8	1928	Tacoma, Wash.
10	100942	KMRQ	Ga. s.	White Heather	16	8	42.0	13.5	6.3	1897	Tottenville, N. Y.
11	225430		Ga. s.	White Heron	23	15	47.7	14.3	5.8	1926	Newport Beach, Calif.
12	220021		Ga. s.	White Lyne	28	23	60.0	11.2	5.8	1917	Bristol, R. I.
13	110671		Ga. s.	White Pelican	61	55	72.7	15.8	5.1	1898	Daytona, Fla.
14	206947		Ga. s.	White Plume	29	20	48.6	13.4	4.4	1909	Mount Vernon, Wash.
15	221822	KMRR	Ga. s.	White Shadow	98	86	77.7	22.2	9.7	1921	Milford, Del.
16	220322		Ga. s.	Whiz	46	24	70.6	13.1	5.7	1920	Newburyport, Mass.
17	226476		Ga. s.	Who	55	37	67.2	14.5	6.3	1927	Manitowoc, Wis.
18	228238		Ga. s.	Who II	20	16	44.5	14.2	7.1	1929	Thomaston, Me.
19	228636		Ga. s.	Whocares	10	9	30.7	9.1	4.6	1929	Seattle, Wash.
20	231968		Ga. s.	Why Hurry	17	11	51.5	9.0	4.6	1913	Bayonne, N. J.
21	230097		Ga. s.	Wickapogue IV	23	18	44.6	12.4	4.6	1931	Fairhaven, Mass.
22	200017		Ga. s.	Widgeon	27	17	53.5	15.2	7.3	1903	Osterville, Mass.
23	230954		Ga. s.	Widgeon	18	16	42.9	11.5	5.6	1930	Seattle, Wash.
24	228554	KMRS	Ga. s.	Wilf	21	14	46.0	11.2	5.1	1929	Clacon Point, N. Y.
25	225192		Ga. s.	Wilanna	80	64	66.0	19.2	5.9	1925	Salisbury, Md.
26	224459		Ga. s.	Wilberta	21	14	47.4	12.0	6.1	1925	Los Angeles, Calif.
27	226441		Ga. s.	Wild Duck	11	9	31.8	8.6	5.3	1927	Seattle, Wash.
28	228420		Ol. s.	Wild Duck	127	86	91.0	18.0	9.1	1929	New York, N. Y.
29	228402	KMRT	Ga. s.	Wildel	89	70	86.5	15.5	7.1	1929	Stamford, Conn.
30	222095	KMRU	Ga. s.	WILDFIRE	82	76	75.6	20.5	12.7	1923	Bristol, R. I.
31	202904		Ga. s.	Wildflower	33	28	66.3	12.0	5.1	1906	New York, N. Y.
32	228745	KMRV	Ga. s.	Wild Goose	21	14	44.2	10.9	5.3	1929	Quincy, Mass.
33	222997		Ga. s.	Wild Goose II	32	22	60.2	12.0	6.4	1923	New York, N. Y.
34	228752		Ga. s.	Wild-Goose II	18	15	38.0	11.3	5.5	1929	Wilmington, Del.
35	228471	KMCB	Ga. s.	Wilma	47	32	65.7	13.8	5.8	1929	Boston, Mass.
36	236694		Ga. s.	Wilma	20	13	43.5	11.2	5.0	1930	Clacon Point, N. Y.
37	228599	KMIT	Ol. s.	Wilhelmina (composite)	176	119	101.4	19.8	9.8	1927	Penetanguishene, Ontario, Canada.
38	228646		Ga. s.	Willalde	41	28	56.5	13.5	6.8	1926	Bayonne, N. J.
39	212370		Ga. s.	Wm. Cary	23	17	41.9	11.1	6.2	1914	Grand Rapids, Mich.
40	227091		Ga. s.	Willowemoc	79	70	57.0	20.2	5.6	1927	Holly Hill, Fla.
41	228469	KMRW	Ga. s.	Wilma	102	69	90.6	16.0	8.9	1927	New York, N. Y.
42	228973		Ga. s.	Wilma Nell	10	8	30.6	10.0	4.9	1930	Kirkland, Wash.
43	227798		Ga. s.	Wilmer	30	24	61.8	12.0	5.9	1928	Wilmington, Del.
44	228842		Ga. s.	Willrose	29	23	51.8	12.0	5.9	1929	do.
45	228977		Ga. s.	Wilsonia	17	15	33.8	10.2	5.2	1926	Seattle, Wash.
46	228660		Ga. s.	Wilyen	19	13	46.6	10.5	5.1	1926	Cape May, N. J.
47	228265		Ga. s.	Wilya	31	21	53.0	13.0	6.4	1925	Bayonne, N. J.
48	92711		Ga. s.	Wilm	37	25	63.0	14.2	5.4	1896	Middletown, Conn.
49	223608		Ga. s.	Winaway	10	9	31.4	9.3	5.7	1924	Seattle, Wash.
50	230016		Ga. s.	Wincoma	18	16	40.4	10.5	5.2	1930	Stockton, Calif.
51	222224	KMRX	Ga. s.	Windfall	20	11	47.4	14.2	5.4	1922	Wicasset, Me.
52	227931		Ga. s.	Windigo	16	12	43.6	12.2	7.1	1928	South Bristol, Me.
53	228652	KMRY	Ga. s.	Windigo II	29	19	48.5	12.6	6.1	1929	Bayonne, N. J.
54	224266		Ga. s.	Windjammer	23	21	50.3	15.6	5.2	1924	Bay Head, N. J.
55	225155		Ol. s.	Windswept	89	60	79.6	19.8	5.8	1925	Clayton, N. Y.
56	229352		Ga. s.	Windward III	18	15	44.8	10.7	5.1	1930	Port Clinton, Ohio.
57	200314	KMRZ	Ol. s.	Wing and Wing	16	12	45.3	9.5	7.2	1963	Newport, R. I.
58	223843		Ga. s.	Wingfoot	8	6	30.3	9.2	4.7	1924	Seattle, Wash.
59	220729		Ga. s.	Winfred	14	10	40.7	9.9	4.7	1920	do.
60	212313	KMSA	Ga. s.	Winfred II	87	59	89.8	16.6	7.7	1914	Boston, Mass.
61	216431		Ga. s.	Winfred II	21	17	49.9	11.2	5.9	1918	Chicago, Ill.
62	231454		Ga. s.	Winfred C	7	6	30.2	8.2	4.4	1924	Seattle, Wash.
63	231043		Ga. s.	Winkin	11	10	30.6	8.4	5.3	1932	do.

1 Formerly ga. s. Irex.
 2 Formerly {a U. S. Navy ga. s. Shark.
 3 Formerly {b ga. s. Safety First.
 4 Formerly ga. y. Sweetheart.
 5 Formerly {a Cutty Sark.
 6 Formerly ol. s. {b Sumar.
 7 {c Ouanniche.

8 Formerly ga. y. {a Cruiser III.
 9 {b Tantrum.
 10 Formerly ga. y. Eff-N-Jay.
 11 Formerly ol. y. Nirvaqa IV.
 12 Formerly ga. y. Barnacle.
 13 Formerly ga. y. Frolic.
 14 Formerly ga. y. {b Betty M. IV.

Line No.	Crew	Horsepower	Name of owner	Home port	Address of owner
1	3	1,200	Edward J. Sherman	Bridgeport, Conn.	547 Seaview Avenue.
2	1	90	Alexander Smith	New York, N. Y.	420 Lexington Avenue.
3	2	b 50	Walter F. Seymour	Providence, R. I.	Barrington, R. I.
4	6	100	Christopher H. Hill	New Bedford, Mass.	412 Clinton Street, Fayetteville, N. Y.
5	2	50	Anson W. Hard	New York, N. Y.	West Sayville, N. Y.
6	3	b 260	Joseph M. Reed	New Bedford, Mass.	163 Hawthorn Street.
7	2	b 160	J. S. Joyce	New York, N. Y.	1540 Lake Shore Drive, Chicago, Ill.
8	4	50	G. Proctor Cooper, 3rd.	do	East Lee, Mass.
9	1	12	Radnor Pratsch	Tacoma, Wash.	5415 South Union Avenue.
10	1	15	Eugene L. Swan	New York, N. Y.	312 Washington Avenue (B).
11	2	75	G. S. Donaldson	Los Angeles, Calif.	1144 South Olive Street.
12	1	400	John H. Gregory	New York, N. Y.	Red Bank, N. J.
13	4	500	Clendenin Eckert	Jacksonville, Fla.	Satsuma, Fla.
14	1	25	S. I. Cullan	Seattle, Wash.	3137 Fairview Avenue North.
15	3	140	E. Hope Norton	New York, N. Y.	43 Cedar Street.
16	3	450	Samuel C. Davis	St. Louis, Mo.	220 Security Building.
17	3	b 400	John G. Curtis	Chicago, Ill.	1305 Elm Tree Road, Lake Forest, Ill.
18	2	40	(George C. Gordon, Jr.)	Vineyard Haven, Mass.	Nantucket, Mass.
19	1	50	I. J. Leonard	Tacoma, Wash.	3302 North Nineteenth Street.
20	2	b 85	Charles H. Thornton	Milwaukee, Wis.	104 South Main Street, Fond du Lac, Wis.
21	1	150	Lewis E. Downs	New York, N. Y.	Southampton, L. I., N. Y.
22	3	12	Frank E. Gannett	Rochester, N. Y.	Times Union Building.
23	1	125	Elliott R. Corbett	Seattle, Wash.	Corbett Building, Portland, Ore.
24	1	140	Edward E. Gardner	Bridgeport, Conn.	Shelton, Conn.
25	6	130	William J. Freihofer	Philadelphia, Pa.	Twentieth Street and Indiana Avenue.
26	2	b 125	Florence N. Winget	Los Angeles, Calif.	152 North Windsor Boulevard.
27	1	45	Kenneth B. Smith	Seattle, Wash.	Smith Tower Building.
28	12	300	Margaret B. Levy	New York, N. Y.	810 Fifth Avenue.
29	5	450	Utilities Trading and Security Corporation (Del.)	do	120 Broadway.
30	10	b 75	Horatio Hathaway	Boston, Mass.	8 Beacon Street.
31	2	80	Gordon C. J. Livingston	New York, N. Y.	123 West Ninety-fourth Street.
32	2	130	Contracts Realty (Del.)	do	420 Lexington Avenue.
33	3	360	G. H. Walker	do	39 Broadway, c/o W. A. Harriman & Co.
34	1	100	William G. Schiff	do	1040 Park Avenue.
35	3	b 470	Willard A. Ormsbee	Boston, Mass.	4 Silver Street, Taunton, Mass.
36	1	250	E. P. Gerhardt	do	2 Crandall Street, Rosindale, Mass.
37	8	300	Essex & Bergen Realty & Holding Co. (N. J.)	New York, N. Y.	681 Main Street, Belleville, N. J.
38	1	180	W. Warren Barbour	do	200 Hudson Street.
39	1	25	John D. MacMorris	Chicago, Ill.	123 West Madison Street.
40	3	64	Metropolis Publishing Co. (Fla.)	Miami, Fla.	News Tower Building
41	1	600	F. W. Trabold	New York, N. Y.	120 Broadway.
42	1	35	Ray E. Wolaver	Seattle, Wash.	South Seattle, Wash.
43	1	350	Cecil H. Bagley	Baltimore, Md.	Charles and Read Streets.
44	3	350	William S. Diamond	Philadelphia, Pa.	Westmoreland and Tulip Streets.
45	1	150	Rose A. Wilson	Seattle, Wash.	401 East Twelfth Street, Spokane, Wash.
46	1	220	Williamson Veneer Co. (Md.)	Baltimore, Md.	Baltimore & Haven Streets.
47	2	50	William Y. Dear	New York, N. Y.	99 Lloyd Road, Montclair, N. J.
48	3	125	W. Irving Moss	New Orleans, La.	447 Audubon Street.
49	1	50	E. W. Scripps	Seattle, Wash.	Textile Tower.
50	2	400	Henry R. Frost	New York, N. Y.	50 Church Street.
51	2	b 60	Henry F. Richardson	do	Northport, N. Y.
52	1	40	Carl J. Schmidlapp II	Cincinnati, Ohio	6577 Union Trust Building.
53	2	b 305	David J. Scott	New York, N. Y.	1032 Evergreen Avenue, Plainfield, N. J.
54	4	40	Garner H. Tullis	New Orleans, La.	6120 Layola Avenue.
55	2	150	John W. Gates	Cape Vincent, N. Y.	Chittenango, N. Y.
56	3	400	Ralph Earle	Philadelphia, Pa.	1428 South Penn Square.
57	1	b 20	Sigurd Carl Jackson	Cleveland, Ohio	Bay Village, Ohio.
58	2	35	C. H. Crowley	Seattle, Wash.	7349 Dibble Avenue, Northwest.
59	2	400	G. S. Donaldson Investment Co. (Calif.)	Los Angeles, Calif.	2212 South Figueroa Street.
60	3	350	Lewis P. Larson	Seattle, Wash.	2314 East Aliamont Boulevard, Spokane, Wash.
61	1	60	Louis A. Well	New Orleans, La.	500 Canal Street.
62	1	100	George Stroble	Seattle, Wash.	1001 Second Avenue.
63	1	70	A. H. Kinnan	do	1832 Hamlin Street.

¹⁰ Formerly ga. y. Margelou.
¹¹ Formerly a British ol. y. Shrlohn.
¹² Formerly b ga. y. Prudence.
¹³ Formerly ga. y. Allinda.
¹⁴ Formerly ga. y. Zomette II.
¹⁵ Formerly ga. y. Evaness.
¹⁶ Formerly ga. y. Lillie W.

¹⁷ Formerly ga. y. Nilvah.
¹⁸ Formerly st. s. Marie.
¹⁹ Formerly ga. y. a Flying Cloud.
²⁰ Formerly ga. y. b Sea Hawk.
²¹ Formerly ga. y. North Star II.
²² Formerly U. S. N. ga. s. Donaire.

Line No.	Official No.	Signal and radio-call letters	Rlg	Name of yacht	Tonnage		Register dimensions			When built	Where built
					Gross	Net	Length	Breadth	Depth		
MOTOR YACHTS—Continued											
1	81691	KMSB	Ga. s.	Winnebago.....	17	14	52.0	14.0	6.0	1900	North Haven, Me.
2	223365	KMSC	Ol. s.	Winnepesaukee.....	58	48	78.0	20.2	9.6	1923	Shelbourne, Nova Scotia.
3	220375		Ga. s.	Winnetka III.....	43	38	60.8	14.0	6.5	1920	Manitowoc, Wis.
4	230615		Ga. s.	Winnie.....	35	23	63.5	13.0	6.5	1931	New York, N. Y.
5	228412		Ga. s.	Winsagluia.....	16	13	39.8	11.0	4.0	1918	Philadelphia, Pa.
6	203966	KMSD	Ga. s.	Winsome (composite).....	49	30	67.8	16.8	10.3	1907	Bristol, R. I.
7	207103		Ga. s.	Winsome.....	32	31	42.8	13.0	7.1	1909	Terminal Island, Calif.
8	229640		Ga. s.	Winthrop.....	15	10	36.6	11.5	4.9	1925	Gig Harbor, Wash.
9	229406	KMSF	Ga. s.	Witch.....	29	19	48.5	12.6	6.1	1929	Bayonne, N. J.
10	81859		Ga. s.	Witchcraft II.....	19	13	48.2	13.0	7.0	1903	Boston, Mass.
11	210025		Ga. s.	Wiwoka.....	29	25	55.9	12.1	5.2	1912	South Boston, Mass.
12	206503	KMSG	Ga. s.	Wonaloa.....	104	60	115.2	15.8	9.8	1909	Boston, Mass.
13	226727		Ga. s.	Wonara.....	17	12	48.8	10.1	5.0	1927	New York, N. Y.
14	230272		Ga. s.	Woodgod.....	23	15	55.5	11.2	6.4	1930	Rockaway Park, N. Y.
15	216601		Ga. s.	Wyndcrest II.....	26	18	65.5	12.0	4.9	1918	East Greenwich, R. I.
16	231456		Ga. s.	Wynmae.....	12	10	32.8	9.4	4.3	1932	Tacoma, Wash.
17	214294		Ga. s.	Yankee.....	30	18	43.5	15.0	5.8	1906	San Francisco, Calif.
18	228785		Ga. s.	Yankee.....	30	20	54.0	12.2	5.3	1929	Boston, Mass.
19	232732		Ol. s.	Yankee.....	102	81	82.2	20.4	12.0	1867	Holland.
20	228422		Ga. s.	Yankee Girl.....	16	12	43.9	12.0	6.7	1926	East Boothbay, Me.
21	227500		Ga. s.	Yankee Girl II.....	29	22	57.0	15.6	8.3	1928	Boothbay, Me.
22	233111		Ol. s.	Yarra.....	26	17	50.0	14.6	7.5	1934	City Island, N. Y.
23	230332		Ga. s.	Yasco.....	34	28	49.6	14.1	5.0	1930	Detroit, Mich.
24	230929		Ga. s.	Yawlin.....	35	23	54.8	18.3	7.9	1931	Manitowoc, Wis.
25	231761	WGFZ	Ga. s.	Yawcat.....	25	18	48.1	14.6	6.9	1932	Bristol, R. I.
26	233216		Ga. s.	Yennet.....	20	17	37.4	11.4	6.7	1934	Brooklyn, N. Y.
27	224747		Ga. s.	Yo-Ho.....	20	11	48.3	10.0	6.0	1925	Bath, Me.
28	228215		Ga. s.	Yo Ho Ho II.....	17	12	47.8	11.0	6.1	1929	New York, N. Y.
29	228257	WBEA	Ol. s.	Yorkda.....	116	79	97.2	17.3	8.0	1929	Bay City, Mich.
30	229030		Ol. s.	Yorel.....	19	15	42.6	11.3	6.1	1929	Stamford, Conn.
31	223101	KMSH	Ga. s.	You'll Do.....	49	15	49.8	10.3	6.5	1922	Stamford, Conn.
32	228267	KMSI	Ga. s.	You'll Do II.....	49	33	69.2	13.5	5.8	1929	do.
33	222140		Ga. s.	Ytka.....	11	10	32.3	8.6	4.5	1922	Seattle, Wash.
34	218855		Ga. s.	Yukpa.....	26	21	52.0	12.3	5.1	1912	New Orleans, La.
35	201727	KMSK	Ga. s.	Yuna.....	16	11	43.0	13.0	3.2	1904	Miami, Fla.
36	230762		Ga. s.	Yu-Se-Al II.....	62	51	60.0	16.0	7.8	1931	Brooklyn, N. Y.
37	223756		Ga. s.	Yvonne.....	16	11	44.0	12.6	6.7	1924	Thomaston, Me.
38	212546		Ga. s.	Yvonne T.....	22	19	41.3	14.3	4.8	1914	Sallsbury, Md.
39	229876	KGOM	Ol. s.	Zacs.....	122	84	103.3	22.7	11.3	1930	Sausalito, Calif.
40	213293	KMSL	Ga. s.	Zahma.....	75	58	79.7	20.7	9.8	1915	Boston, Mass.
41	229486		Ga. s.	Zaida.....	21	16	45.7	14.2	7.2	1930	Thomaston, Me.
42	220745		Ga. s.	Zalia.....	13	10	43.5	9.9	4.6	1920	Port Townsend, Wash.
43	220670		Ga. s.	Zalophus, Jr.....	20	14	52.2	10.5	5.0	1920	New York, N. Y.
44	230678		Ol. s.	Zamette III.....	148	101	97.7	19.0	10.5	1931	New York, N. Y.
45	228659	KMSM	Ga. s.	Zapala.....	159	138	111.2	19.8	8.2	1927	Stamford, Conn.
46	200770	KMSN	Ga. s.	Zars.....	43	33	64.3	17.5	6.9	1904	Boston, Mass.
47	231149		Ga. s.	Zavorah.....	24	20	49.6	13.8	6.4	1921	Hamilton, Ontario.
48	227071		Ga. s.	Zella C.....	14	12	37.7	11.4	4.6	1927	Seattle, Wash.
49	212306		Ga. s.	Zenth.....	67	34	72.6	14.5	7.5	1914	Boston, Mass.
50	224223	KMSO	Ga. s.	Zentibia.....	91	77	77.7	17.1	8.1	1924	Camden, N. J.
51	227458		Ga. s.	Zenobia II.....	19	14	41.5	14.0	6.8	1928	Thomaston, Me.
52	208281		Ga. s.	Zenya.....	33	27	59.0	13.7	7.0	1909	Greenwich, Conn.
53	225577		Ga. s.	Zephyr.....	39	30	63.6	12.7	5.8	1926	Quincy, Mass.
54	214002	KLYX	Ga. s.	Zetta Moretta.....	34	23	52.8	13.5	6.4	1916	New York, N. Y.
55	219296	KMSP	Ga. s.	Zigan.....	33	28	47.5	14.0	6.7	1919	Camden, N. J.
56	224911		Ga. s.	Zigzag.....	9	6	33.4	9.1	3.6	1916	New York, N. Y.
57	229724		Ga. s.	Zinnie II.....	15	14	34.3	9.7	4.8	1929	Seattle, Wash.
58	206848		Ga. s.	Zina.....	9	6	35.5	9.0	4.2	1908	Winslow, Wash.
59	225716		Ga. s.	Zingara.....	23	17	50.1	14.2	6.6	1926	East Boothbay, Me.
60	231049		Ga. s.	Zip.....	25	17	55.8	11.5	5.7	1931	Mystic, Conn.
61	226473		Ga. s.	Zipalong.....	18	12	48.0	10.0	6.3	1927	New York, N. Y.
62	220430		Ga. s.	Zoa III.....	20	14	39.1	11.0	5.4	1920	Seattle, Wash.

1 Formerly {a ga. y. Amanap.
 {b ol. y. Halcyon.
 2 Formerly {a U. S. N. hull No. 5190.
 {b ga. y. Flomar.
 3 Formerly ga. y. Idylease III.
 4 Formerly ga. y. Monaloe.
 5 Formerly ga. y. {a Ripogenus.
 {b Sea Eye See II.
 {c Elizabeth II.

6 Formerly ga. y. {a Enterprise.
 {b Scattergood II.
 7 Formerly British ol. y. Texel.
 8 Formerly ol. y. Anabas.
 9 Formerly ga. y. {a Statira.
 {b Pitt.
 10 Formerly ga. y. Major.
 11 Formerly ga. y. {a Zahra.
 {b Raccoon.

Line No.	Crew	Horsepower	Name of owner	Home port	Address of owner
1	3	b 15	Edward G. Moore	Bar Harbor, Me.	Ellsworth, Me.
2	4	150	Frances Willard Tuttle	New York, N. Y.	238 West One hundred and sixth Street.
3	2	200	Ayres Boat	Chicago, Ill.	122 South Michigan Avenue.
4	5	1,600	Samuel Gottlieb	New York, N. Y.	1478 Walton Avenue.
5	2	40	H. Winfield Wright	Philadelphia, Pa.	4146 Parkside Avenue.
6	5	50	Neal Rantoul	Boston, Mass.	50 Congress Street.
7	3	b 15	Hubert P. Morrow	Los Angeles, Calif.	3913 West Twenty-seventh Street.
8	1	b 30	National Discount Corporation (Wash.)	Seattle, Wash.	Dexter Horton Building.
9	1	250	O. W. Johnson	Grand Haven, Mich.	1343 North State Street, Chicago, Ill.
10	1	35	Franklin C. Sullivan	New York, N. Y.	Harlem Yacht Club, City Island, N. Y.
11	3	40	Edward E. Bradley	New London, Conn.	Stonington, Conn.
12	5	b 500	Robert Brindle	Providence, R. I.	54 Andrews Street, Woonsocket, R. I.
13	2	155	Frank Aranow	New York, N. Y.	84 William Street.
14	3	1,200	Harry Ross	Bridgeport, Conn.	108 Courlandt Street.
15	3	400	Roswell Miller	New York, N. Y.	4 East Forty-sixth Street.
16	1	48	A. E. Paul	Tacoma, Wash.	3110 South Seventh Street.
17	1	12	Sydney W. Ford	San Francisco, Calif.	300 San Carlos Avenue, Sausalito, Calif.
18	3	800	Sherman M. Fairchild	New York, N. Y.	122 East Forty-second Street.
19	10	366	Yanke Cruises (Mass.)	Gloucester, Mass.	1379 Main Street, Springfield, Mass.
20	2	25	Maxwell K. Reynolds	Sault Ste. Marie, Mich.	500 East Ridge Street, Marquette, Mich.
21	1	100	George W. Warren	New York, N. Y.	117 East Sixty-second Street.
22	1	100	Robert Jacob (N. Y.)	do.	Plot Street, City Island, N. Y.
23	1	130	Alice Van Dessel	Detroit, Mich.	3905 Woodhall Avenue.
24	1	180	E. N. Murphy	Milwaukee, Wis.	Green Bay, Wis.
25	1	70	Edward E. Mallinckrodt, jr.	Rockland, Me.	St. Louis, Mo.
26	1	170	A. M. Tenney	New York, N. Y.	171 Madison Avenue.
27	2	600	Consolidated Shipbuilding Corporation (N. Y.)	do.	Morris Heights, N. Y.
28	2	340	Caleb S. Bragg	do.	135 East Seventy-fourth Street.
29	7	300	Aaron DeRoy	Detroit, Mich.	4462 Woodward Avenue.
30	2	75	Leroy W. Caddell	New York, N. Y.	Staten Island, N. Y.
31	1	b 120	Luders Marine Construction Co.	Bridgeport, Conn.	Stamford, Conn.
32	3	600	Walter E. Sachs	do.	Cedar Gate Road, Darien, Conn.
33	1	30	J. B. Umpleby	Seattle, Wash.	c/o City National Bank, Norman, Okla.
34	2	55	Dr. R. A. Tudury	New Orleans, La.	1504 Elysian Fields Avenue.
35	2	35	James S. Thompson	Miami, Fla.	2497 Abaco Avenue, Coconut Grove.
36	2	300	A. C. Schumacher	Rochester, N. Y.	Syracuse, N. Y.
37	1	20	Neil W. Rice	Boston, Mass.	1 State Street.
38	2	60	Margaret S. Toussignant	Sault Ste. Marie, Mich.	Ontonagon, Mich.
39	10	240	Templeton Crocker	San Francisco, Calif.	Shreve Building.
40	5	100	R. B. Honeyman, jr.	New York, N. Y.	61 Broadway.
41	2	40	George E. Ratsey	do.	City Island, N. Y.
42	1	90	Arthur Bock	Seattle, Wash.	1401 Thirty-first Avenue South.
43	3	150	John Ringling	New York, N. Y.	536 Fifth Avenue.
44	5	400	Zalmon G. Simmons, jr.	Bridgeport, Conn.	Greenwich, Conn.
45	8	700	Sapaloe Plantation (Ga.)	Brunswick, Ga.	Sapaloe, Ga.
46	5	b 55	C. T. Lipscomb	New York, N. Y.	Easton, Md.
47	2	30	Charles J. Hubbard	Boston, Mass.	c/o Williams & Fuller, 10 State Street.
48	1	100	V. F. Fleischman	Seattle, Wash.	405 East Pike Street.
49	2	100	Charles H. Weber	Chicago, Ill.	2922 Southport Avenue.
50	8	b 285	Richard K. LeBlond	Cincinnati, Ohio	c/o R. K. LeBlond Machine & Tool Co., Vineyard Place and Tusculum Avenue.
51	2	40	Fred Buse	New York, N. Y.	19 Bayside Avenue, Whitestone, N. Y.
52	3	50	R. S. Ripple	Chicago, Ill.	134 South La Salle Street.
53	4	200	Joan Rentschler	Cincinnati, Ohio	R. D. 4, Hamilton, Ohio.
54	2	b 65	Howard L. Sutton	Miami, Fla.	1810 Southwest Fourteenth Street.
55	2	b 35	Matilda W. Prettyman	St. Augustine, Fla.	General delivery, Ormond Beach, Fla.
56	1	40	I. O. Graves	Seattle, Wash.	94 Stewart Street.
57	1	72	H. M. Fuller	do.	803 Marlborough House, Boren Avenue and University Street.
58	1	30	William A. Meacham	do.	417 Smith Street.
59	2	40	Robert P. Baruch	New York, N. Y.	39 West Thirty-ninth Street.
60	3	1,200	John B. Milliken	Bridgeport, Conn.	184 Seaview Avenue.
61	1	180	E. W. Clark	Philadelphia, Pa.	Sixteenth and Chestnut Streets.
62	1	b 300	Joseph Daniel Zinke	Los Angeles, Calif.	Sixth and Olive Streets, Associated Realty Building.

¹¹ Formerly Canadian ga. y. Zavorah.

¹² Formerly ga. y. *a* Minnenac II.

¹³ Formerly ga. y. *b* Lady Guyon.

¹⁴ Formerly ga. y. *a* Perclanna.

¹⁵ Formerly ga. y. *b* Bettina.

¹⁶ Formerly ga. y. Josephine.

¹⁷ Formerly U. S. Navy Hull No. 2738.

¹⁸ Formerly ga. y. *a* Josephine II.

¹⁹ Formerly ga. y. *b* Galliano.

²⁰ Formerly ga. y. *c* Lucky B.

Line No.	Official No.	Signal and radio-call letters	Rig	Name of yacht	Tonnage		Register dimensions			When built	Where built
					Gross	Net	Length	Breadth	Depth		
SAILING YACHTS											
1	330657		Sch.	Alleen Booth.....	23	23	Feet 47.6	Feet 14.0	Feet 7.5	1931	Castine, Me.....
2	211097	KMSR	Slp.	¹ Andlamo.....	33	25	57.0	14.5	9.2	1913	Bristol, R. I.....
3	227536	KMSS	Sl. y.	Anitra.....	24	24	58.7	12.3	8.5	1928	Vegesack, Germany.....
4	201963	KMTO	Slp.	¹ Astarte.....	41	28	61.2	15.1	10.0	1905	Bristol, R. I.....
5	228865		Slp.	Avatar.....	35	35	65.3	14.5	8.5	1929	Lenwerder, Germany.....
6	231817		Sch.	Barbara.....	18	18	42.4	12.5	6.3	1932	Oakland, Calif.....
7	206547		Sch.	Black Duck.....	22	22	58.7	15.7	6.4	1909	East Boothbay, Me.....
8	206847		Sch.	Brown, Smith and Jones.....	37	37	65.8	18.7	5.8	1894	Cambridge, Md.....
9	230600	KMSV	Slp.	Cantitoe.....	24	24	56.2	12.1	8.9	1928	Oslo, Norway.....
10	211176	KMSW	Slp.	Carolina.....	33	25	57.0	14.5	9.2	1913	Bristol, R. I.....
11	224938		Sch.	Charman.....	20	17	50.5	12.0	7.5	1925	Bath, Me.....
12	213973	KMSX	Slp.	¹ Chinook.....	22	22	51.0	14.4	8.6	1916	Bristol, R. I.....
13	127632	KMSY	Sch.	Clarissa.....	43	38	67.0	17.0	8.1	1901	East Boothbay, Me.....
14	227372	KMSZ	Slp.	¹ Clytle (composite).....	26	20	55.4	11.6	7.6	1928	Bremen, Germany.....
15	212225	KMTA	Sch.	Constance.....	46	38	73.0	17.4	9.8	1913	Boston, Mass.....
16	129346	KMTB	Sch.	Coronet.....	160	152	118.7	27.0	11.7	1885	Brooklyn, N. Y.....
17	232210	WIFU	Slp.	¹ Delphine.....	16	16	46.3	12.8	7.5	1914	Bergen, Norway.....
18	236534	KMTD	Sch.	ELENA.....	206	158	112.0	26.7	17.6	1911	Bristol, R. I.....
19	229518	KMTE	Slp.	ENTERPRISE.....	122	122	93.5	21.8	13.0	1930	do.....
20	229603		Slp.	Falcon.....	15	15	50.9	10.5	7.4	1927	Bremen, Germany.....
21	208493	KMTF	Slp.	¹ Flying Cloud (composite).....	28	23	50.0	14.0	9.6	1911	Bristol, R. I.....
22	215427	KMTG	Slp.	Georgia.....	16	16	49.2	12.0	6.9	1917	Clty Island, N. Y.....
23	215496	KMTH	Slp.	Gray Dawn.....	16	16	49.2	12.0	6.9	1917	do.....
24	231698	WFFF	Sch.	Hamrah.....	20	20	49.1	12.2	6.5	1932	Machiasport, Me.....
25	211096	KMTK	Slp.	¹ Ibs.....	33	33	57.0	14.5	9.2	1913	Bristol, R. I.....
26	111237	KMTJ	Sch.	¹ Illkamo.....	51	44	61.1	17.5	7.0	1899	East Boothbay, Me.....
27	227896		Sl. y.	Iris.....	25	25	68.4	12.5	8.6	1928	Lenwerder, Germany.....
28	228575	KMTL	Sl. y.	Istalena.....	39	24	72.0	14.5	11.0	1929	Bristol, R. I.....
29	213969	KMTN	Slp.	Katharine.....	22	22	51.0	14.4	8.6	1916	do.....
30	14477		Sc. y.	Keessie C. Price.....	25	17	55.6	18.6	5.0	1888	Rock Creek, Md.....
31	210683		Sch.	Lady Ada.....	28	28	58.1	16.3	5.1	1903	San Francisco, Calif.....
32	221249		Sch.	Lirla.....	55	49	75.0	19.0	8.5	1921	Friendship, Me.....
33	92290		Slp.	Majel.....	6	6	28.9	9.6	5.0	1887	South Boston, Mass.....
34	93204		Sch.	Mavis.....	32	31	58.7	15.9	7.8	1901	East Boothbay, Me.....
35	209037		Ywl.	Maxine S.....	23	23	42.4	14.3	6.5	1911	Ridgefield, Wash.....
36	208981	KMTP	Sch.	¹ Mistral.....	41	37	64.6	16.7	9.2	1907	Boston, Mass.....
37	213971	KMTQ	Slp.	Mistral.....	22	22	51.0	14.4	8.6	1916	Bristol, R. I.....
38	229890	KMTR	Sch.	Mistress.....	31	31	59.3	15.5	8.7	1930	Shelburne, N. S.....
39	211440	KMTT	Slp.	¹ Mouette (composite).....	21	21	55.1	11.8	7.2	1928	Gosport, England.....
40	130473		Slp.	Nebula.....	16	15	35.0	12.2	7.7	1885	Boston, Mass.....
41	227760	KMTU	Sl. y.	Onawa (composite).....	25	25	59.5	12.3	8.6	1928	Vegesack, Germany.....
42	155255		Slp.	On Time.....	18	18	37.8	14.0	7.0	1894	East Boothbay, Me.....
43	213972	KMTV	Slp.	¹ Pampero.....	22	22	51.0	14.4	8.6	1916	Bristol, R. I.....
44	230175	KMTW	Sch.	Pegasus.....	63	53	70.3	18.0	10.3	1930	Essex, Mass.....
45	151000	KMTX	Slp.	Pellegrina.....	19	17	47.1	13.1	6.4	1903	Boston, Mass.....
46	226763	KMTY	Slp.	Prestige (composite).....	33	24	67.5	13.5	9.3	1927	Bristol, R. I.....
47	233097	WHFP	Slp.	Rainbow (composite).....	119	75	105.7	20.9	12.4	1934	do.....
48	212167	KMUA	Slp.	Resolute (composite).....	99	59	91.5	21.1	12.0	1914	do.....
49	213974	KMUB	Slp.	Rowdy.....	22	22	51.0	14.4	8.6	1916	do.....
50	225688	KMUC	Ywl.	Rugosa II.....	23	19	48.0	14.3	8.7	1926	do.....
51	117086		Slp.	Sablina.....	17	17	47.4	16.0	4.4	1901	Grassy Point, N. Y.....
52	226620		Sch.	Sachem.....	21	21	57.4	12.3	7.0	1927	East Boothbay, Me.....
53	227979		Slp.	¹ Sally Ann.....	25	25	68.4	12.5	8.6	1923	Lenwerder, Germany.....
54	213829	KMUD	Sch.	Seafarer.....	30	26	53.3	15.5	8.4	1914	Boston, Mass.....
55	116216	KMUE	Sch.	Sea Fox.....	101	96	96.5	23.9	12.0	1888	Wilmington, Del.....
56	116957		Sch.	Shamrock.....	40	40	55.7	10.5	7.2	1900	Ballard, Wash.....
57	207197	KMUG	Slp.	Shinna (composite).....	34	21	58.0	14.3	9.1	1910	Bristol, R. I.....
58	211177	KMUH	Slp.	Spartan.....	33	25	57.0	14.5	9.2	1913	do.....
59	211196	KMUJ	Sch.	¹ Tecumseh.....	16	16	51.3	11.2	6.5	1913	New York, N. Y.....
60	146972		Slp.	Teva.....	24	15	51.3	14.5	6.7	1903	East Boothbay, Me.....
61	227892		Slp.	Tycoon.....	25	25	68.4	12.5	8.6	1928	Lenwerder, Germany.....
62	213970	KMUL	Slp.	¹ Typhoon.....	22	22	51.0	14.4	8.6	1916	Bristol, R. I.....
63	228103		Slp.	Valiant.....	33	24	68.8	14.0	9.3	1928	Bremen, Germany.....
64	232742	WDFM	Slp.	Vamarie (composite).....	35	35	69.6	15.3	9.5	1933	Vegesack, Bremen, Germany.....

¹ Formerly sl. y. (a) Samuri, (b) Virginia.
² Formerly slp. y. Doris.
³ Formerly slp. y. (a) Pauline.
⁴ Formerly slp. y. (b) Hanshee.
⁵ Formerly sl. y. Walsandance.
⁶ Formerly sch. (a) Radlant, (b) Flying Cloud.

⁷ Formerly Norwegian sloop (a) Ull, (b) Delphine.
⁸ (a) slp. y. Grayling.
⁹ Formerly (b) slp. y. Mystic, (c) slp. y. Polar II.
¹⁰ Formerly sch. y. (a) Regina, (b) Slika.

Line No.	Crew	Horsepower	Name of owner	Home port	Address of owner
1	1		Ellery Tuck.....	Rockland, Me.....	c/o Maryland Yacht Club, Baltimore, Md.
2	6		W. K. Shaw, jr.....	Boston, Mass.....	Nashawtic Road, Concord, Mass.
3	4		Charles L. Harding.....	do.....	77 Franklin Street.
4	3		Lawrence Lowell Reeve.....	Philadelphia, Pa.....	Haerford, Pa.
5	2		Floyd L. Carlisle.....	New York, N. Y.....	15 Broad Street.
6	4		Barbara N. Shea.....	San Francisco, Calif.....	151 Lakeside Drive, Oakland, Calif.
7	3		Alexander Forbes.....	Boston, Mass.....	Milton, Mass.
8	2		Henry Kilburn Riggs.....	Annapolis, Md.....	40 Wall street, New York, N. Y.
9	3		Bayard S. Litchfield.....	New York, N. Y.....	Ketonah, New York, N. Y.
10	2		Richard V. N. Gambrell.....	Newport, R. I.....	Vernon Court Bellevue Avenue.
11	1		Newcomb Carlton.....	New Bedford, Mass.....	Falmouth, Woods Hole, Mass.
12	2		Howard F. Whitney.....	New York, N. Y.....	49 Wall Street.
13	7		Eli Kirk Price.....	Philadelphia, Pa.....	709 Walnut Street.
14	4		Henry B. Plant.....	New London, Conn.....	Groton, Conn.
15	8		Seward Prosser.....	New York, N. Y.....	16 Wall Street.
16	14		Kingdon Yacht Club (Me.).....	Portland, Me.....	Shiloh, Me.
17	1		Carl G. Hedlund.....	San Francisco, Calif.....	611 Thirty-fourth Street, Oakland, Calif.
18	22		William B. Bell.....	New York, N. Y.....	335 Fifth Avenue.
19	26		Winthrop W. Aldrich.....	do.....	11 Broad Street.
20	1		Robert H. Moore.....	do.....	1450 Broadway.
21	3		Pierrepont E. Johnson.....	Rockland, Me.....	97 Mount Vernon Street, Boston, Mass.
22	3		Charles Lane Poor.....	New York, N. Y.....	Shelter Island, N. Y.
23	3		J. K. Roosevelt.....	do.....	67 Broad Street.
24	1		Robert R. Ames.....	Eastport, Me.....	45 Tremont Street, Boston, Mass.
25	6		Clinton H. Crane.....	New York, N. Y.....	250 Park Avenue.
26	3		Charles S. Hamilton.....	do.....	Greenport, N. Y.
27	4		William A. W. Stewart.....	do.....	1 Washington Square.
28	4		William J. Strawbridge.....	do.....	713 Steamboat Road, Greenwich, Conn.
29	3		Austin L. Smithers.....	do.....	Sutton Place.
30	2		Frank A. Moorshead.....	Philadelphia, Pa.....	Lansdowne and Essex Avenue, Lansdowne, Pa.
31	1		Roland D. Fontana.....	San Francisco, Calif.....	825 Francisco Street.
32	6		Mary C. Wheelwright.....	Bar Harbor, Me.....	North East Harbor, Me.
33	1		Frederick H. Greer.....	Rochester, N. Y.....	4261 Lake Avenue.
34	1		Otmar Philipp.....	New York, N. Y.....	412 Convent Avenue.
35	5		Frank C. Ekman.....	Seattle, Wash.....	c/o Thornley & Pitt, 520 Battery Street, San Francisco, Calif.
36	7		Howard E. Perry.....	Portland, Me.....	52 Exchange Street.
37	2		William B. Bell.....	New York, N. Y.....	535 Fifth Avenue.
38	10		George E. Roosevelt.....	do.....	30 Pine Street.
39	3		Horace Havenmeyer.....	do.....	90 Wall Street.
40	2		Emma L. George.....	do.....	183 Columbia Heights (B).
41	2		W. Cameron Forbes.....	Boston, Mass.....	Westwood, Mass.
42	1		D. Sherman Tarr.....	Gloucester, Mass.....	6 Clarendon Street.
43	3		Mortimer N. Buckner.....	New York, N. Y.....	430 Park Avenue.
44	6		Frederic M. Lee.....	Boston, Mass.....	53 State Street.
45	1		W. W. Northrop.....	New York, N. Y.....	152 West Seventy-sixth Street.
46	4		Harold Sterling Vanderbilt.....	do.....	466 Lexington Avenue.
47	21		Herreshoff Manufacturing Co. (R. I.).....	New York, N. Y.....	20 Burnside Street, Bristol, R. I.
48	13		E. Walter Clark.....	Philadelphia, Pa.....	Sixteenth and Chestnut Streets.
49	2		Holland S. Duell.....	New York.....	Larchmont, N. Y.
50	2		Russell Grinnell.....	Providence, R. I.....	Exeter, R. I.
51	1		James R. Willis.....	New York, N. Y.....	City Island, N. Y.
52	2		Rowe Browning Metcalf.....	Bridgeport, Conn.....	Vineyard Road, Greenwich, Conn.
53	5		Spencer Horden.....	Fall River, Mass.....	Inlerlachen, Fall River, Mass.
54	2		Samuel B. Coffin.....	Albany, N. Y.....	12 South Fourth Street, Hudson, N. Y.
55	6		Louis Kenedy.....	New York, N. Y.....	Shippan Point, Stamford, Conn.
56	1		Frank C. Ekman.....	Port Townsend, Wash.....	c/o Thornley & Pitt, 520 Battery Street, San Francisco, Calif.
57	6		Frank C. Paine.....	Boston, Mass.....	11 Beacon Street.
58	5		Herbert W. Hanan.....	New York, N. Y.....	Front & Water Streets (B).
59	2		Julian Armstrong.....	Chicago, Ill.....	400 North Michigan Avenue.
60	2		George C. Bankson.....	San Diego, Calif.....	Pier 32, Terminal Island, Calif.
61	3		Clifford D. Mallory.....	New York, N. Y.....	11 Broadway.
62	1		H. Godfrey Leslie.....	do.....	49 Wall Street.
63	2		Winthrop W. Aldrich.....	do.....	15 Broad Street.
64	4		Josephine Marie Makaroff.....	do.....	Oyster Bay, L. I., N. Y.

(a) Ranger.
 (b) Valkyra.
 (c) Timandra.
 (d) Waterwitch.
 * Formerly sc. y.
 † Formerly British slp. y. Mouette.

†† Formerly sl. y. Pampera.
 ††† Formerly slp. y. Isolda.
 †††† Formerly sc. y. Whiteaway.
 ††††† Formerly sl. y. (a) Maise.
 (b) Monsoon.

Line No.	Official No.	Signal and radio-call letters	Rig	Name of yacht	Tonnage		Register dimensions			When built	Where built
					Gross	Net	Length	Breadth	Depth		
SAILING YACHTS—											
Continued											
1	212344		Slp.	Vanitie (bronze).....	99	99	Feet 95.9	Feet 22.5	Feet 10.6	1914	Boston, Mass.
2	215429	KMUM	Slp.	Varuna.....	16	16	49.2	12.0	6.9	1917	New York, N. Y.
3	211095	KMUN	Slp.	Victoria.....	33	33	57.0	14.5	9.2	1913	Bristol, R. I.
4	229607	KMUP	Sch.	Wander Blrd.....	71	49	79.6	18.7	9.5	1883	Wewelsfleth, Germany
5	229669	KMUQ	Slp.	Weetainoe (composite).....	123	123	103.8	20.2	12.4	1930	Bristol, R. I.
6	229721	KMUR	Slp.	Whirlwind (composite).....	126	126	108.0	21.5	14.7	1930	Boston, Mass.
7	228392		Slp.	Windward.....	34	34	69.5	15.0	10.2	1929	City Island, N. Y.
8	229709		Slp.	Winsome Shanghai.....	12	12	35.7	12.0	4.5	1911	Shanghai, China
9	229698	KMUS	Slp.	YANKEE.....	136	136	106.2	22.5	13.4	1930	Boston, Mass.
UNRIGGED YACHTS											
10	169781		H. bt.	A. K.....	38	38	45.8	13.9	2.5	1927	Alexandria Bay, N. Y.
11	105463		H. bt.	Agnes.....	30	28	56.5	17.8	6.2	1871	New York, N. Y.
12	106740	KMUT	H. bt.	Alga.....	32	32	48.5	14.1	8.6	1888	Boston, Mass.
13	167941		H. bt.	AMARYLLIS.....	216	216	100.0	21.5	5.2	1920	Alexandria Bay, N. Y.
14	170180		H. bt.	Anna Bell.....	27	27	31.7	15.3	2.4	1928	Baltimore, Md.
15	162521		H. bt.	Arcadia.....	116	116	96.4	16.9	5.3	1905	Tottenville, N. Y.
16	168330		H. bt.	Callie.....	23	23	32.0	12.0	2.2	1922	Brownsville, Ky.
17	168328		H. bt.	Gus Lindsey.....	48	48	47.0	13.8	2.8	1922	do.
18	42804		H. bt.	Halcyon.....	73	73	79.0	18.0	4.3	1898	Alexandria Bay, N. Y.
19	44315		H. bt.	Idler.....	207	207	120.0	20.0	4.0	1897	Clinton, Iowa
20	171398		H. bt.	Jake.....	20	20	20.5	15.8	2.2	1931	Marine City, Mich.
21	170876		H. bt.	Julia Plunk.....	19	19	28.2	13.5	2.2	1930	Detroit, Mich.
22	171599		H. bt.	Katherine.....	41	41	41.3	16.1	3.5		Unknown.
23	171417		H. bt.	Lechma.....	178	178	100.4	19.7	4.6	1929	Alexandria Bay, N. Y.
24	162418		H. bt.	La Duchesse.....	247	247	104.0	22.0	4.3	1903	do.
25	48991		H. bt.	Lysander.....	171	171	83.0	20.0	5.6	1902	do.
26	162172		H. bt.	Markatanna.....	262	262	119.0	29.0	4.5	1904	Clinton, Iowa
27	168298		H. bt.	Mary Lee.....	50	50	51.5	14.2	2.2	1922	Brownsville, Ky.
28	166535		H. bt.	Riverview.....	39	39	48.1	11.0	2.2	1916	Bowling Green, Ky.
29	171633		H. bt.	Silopanna.....	51	51	71.3	13.6	7.7	1925	Bay City, Mich.
30	54030		H. bt.	Volanta.....	209	209	100.2	24.0	5.7	1903	Cape Vincent, N. Y.
31	169240		H. bt.	You & Me.....	31	31	35.3	13.0	2.5	1925	Alexandria Bay, N. Y.
32	168667		H. bt.	Your Friend.....	27	27	38.8	16.0	2.9	1923	do.

1 Formerly slp. y. Barbara.

2 Formerly German sch. Wandervogel.

Line No.	Crew	Horsepower	Name of owner	Home port	Address of owner
1	15		Gerard B. Lambert.....	New York, N. Y.....	250 Park Avenue.
2	1		Heaton R. Robertson.....	New Haven, Conn.....	749 Whitney Avenue.
3	5		Hendon Chubb.....	New York, N. Y.....	7 South William Street.
4	6		Warwick M. Tompkins.....	San Francisco, Calif.....	Berkeley, Calif.
5	22		Frederick H. Prince.....	Newport, R. I.....	Bellevue Avenue.
6	25		Landon K. Thorne.....	New York, N. Y.....	Bay Shore, Long Island, N. Y.
7	3		George Lauder.....	Bridgeport, Conn.....	Rock Ridge, Greenwich, Conn.
8	1		C. L. Seltz.....	Tacoma, Wash.....	Washington Building.
9	17		The Yankee (Mass.).....	Boston, Mass.....	115 Devonshire Street.
10	1		Andrew Green Foord.....	Cape Vincent, N. Y.....	Keronkson, N. Y.
11	1		Melissa Folsay.....	New London, Conn.....	11 Blinman Street.
12	3		Bernard A. Colby.....	Boston, Mass.....	Amesbury, Mass.
13	2		W. Charles Lipe.....	Cape Vincent, N. Y.....	Syracuse, N. Y.
14	0		Anna E. Burns.....	Baltimore, Md.....	5014 Catalpha Avenue.
15	2		Robert A. Osborne.....	Newark, N. J.....	772 Broad Street.
16	0		James Brooks.....	Louisville, Ky.....	Louisville, Ky.
17	2		W. H. Poteet.....	do.....	Kyrook, Ky.
18	2		Mabel C. Benedict.....	Cape Vincent, N. Y.....	Alexandria Bay, N. Y.
19	0		Clinton Corn Syrup Refining Co. (Iowa).....	Des Moines, Iowa.....	Clinton, Iowa.
20	1		Frank B. Cohrs.....	Port Huron, Mich.....	435 Robertson Street, Marine City, Mich.
21	0		Ralph B. Clark.....	Detroit, Mich.....	Dime Bank Building.
22	1		Katherine Wessel.....	Baltimore, Md.....	Chestertown, Md.
23	1		Jullius M. Breltenbach.....	Ogdensburg, N. Y.....	Alexandria Bay, N. Y.
24	2		George S. Olds.....	do.....	Great Neck, N. Y.
25	2		John H. Hayden.....	Cape Vincent, N. Y.....	Alexandria Bay, N. Y.
26	4		Katherine D. Butterworth.....	Chicago, Ill.....	1105 Eighth Avenue.
27	0		C. A. Hurt.....	Louisville, Ky.....	Kyrook, Ky.
28	0		Charles S. Nahm.....	do.....	Bowling Green, Ky.
29	1		A. G. Tayman.....	Annapolls, Md.....	588 West Street.
30	2		Henry J. Bernhelm.....	Cape Vincent, N. Y.....	44 West Seventy-seventh Street, New York, N. Y.
31	1		Wm. H. Knell.....	do.....	Alexandria Bay, N. Y.
32	1		B. A. Dulz.....	do.....	52 Wall Street, New York, N. Y.

* Formerly U. S. C. G. No. 129

† Formerly scow Pamella.

INDEX TO COMPOUND NAMES

- Abbe, A. N.** (cnl. b.).
Abel, Avis G. (ga. s.).
Abrams, F. W. (st. s.).
Abrams, Thos. W. (ga. s.).
Abil II, Mon (ga. y.).
Achard, A. O. (st. w.).
Adair, Robert (ga. s.).
Adair, Robin (st. s.).
Adams, Cuyler (st. s.).
Adams, Lewis (st. p.).
Adams, Quincy (barge).
Adams Sam (ga. s.).
Adams, Walter (st. s.).
Adams, J. C. (st. s.).
Adams, M. W. (st. s.).
Adams, W. S. (ga. w.).
Adams, Ella B. (sch.).
Adams, President (st. s.).
Adams, Cecil May (ol. s.).
Adams, Sarah L. (ga. s.).
Adda, Mary (ga. y.).
Addis, W. D. (ga. s.).
Addison, O. S., sr. (ol. s.).
Addison, Josephine (st. s.).
Addison, Mildred (sch.).
Adell, Mary (ga. s.).
Adkins, Cary (ga. s.).
Adkins, Stalls (ga. s.).
Adler, Leopold (st. s.).
Adler, Henry (brg.).
Admiral, New (ol. s.).
Affleck, B. F. (st. s.).
Agnes, Hetty (scw.).
Agnes, Lizzie (barge).
Aid, Emergency (st. s.).
Akin, David K. (ga. s.).
Ala, Mauna (st. s.).
Alario, Joseph (ga. w.).
Albaugh, George A. (ga. s.).
Al, Captain (ga. s.).
Alden, W. S. (barge).
Alden, Lady (ga. s.).
Alden, Priscilla (st. s.).
Alexander, Douglas (ol. s.).
Alexander, H. F. (st. s.).
Alexander, H. G. (slp.).
Alexander, Dorothy (st. s.).
Alexander, Emma (st. s.).
Alexander, Onkey L. (st. s.).
Alexander, Ruth (st. s.).
Alkali, Diamond (st. s.).
Allen, Ethan (st. s.).
Allen, Irene W. (ol. s.).
Allen, Justine C. (ol. s.).
Allen, Lake (barge).
Allen, Lee (ga. s.).
Allen, Martha E. (ol. s.).
Allen, Stella (ga. s.).
Allen, John V. (ol. s.).
Allinson, Nettie (ga. s.).
Allyn, G. S. (st. s.).
Alma, Bertha (ga. s.).
Almar, The (ga. y.).
Almar, V. F. (barge).
Almede, Mary (ga. s.).
Alphonse, Mary (ga. s.).
Alyce, Lily (st. s.).
Am-Pan (ga. s.).
Amboy, Perth (st. p.).
Amboy, Perth (st. s.).
Amero, Doris F. (ol. s.).
America, Miss (ol. s.).
America, Miss (ga. s.).
America, Miss (ol. s.).
American, Pan (ga. s.).
American, Pan (st. s.).
American, Pan (st. s.).
American, Pan (st. s.).
American, Latin (st. s.).
American, South (st. s.).
Amos, Wm. (ga. s.).
Amsterdam, New (st. p.).
Ana, Santa (st. s.).
Anderson, G. A. (sch.).
Anderson, S. B. (ga. s.).
Anderson, T. W. (ga. s.).
Anderson, T. W. (ga. y.).
Anderson, W. D. (st. s.).
Anderson, W. P. (gas.).
Anderson, Harry (slp.).
Anderson, Malvina B. (gas.).
Anderson, Olive M. (ga. s.).
Anderson, Wm. H. (st. s.).
Andrew, A. Platt (ga. s.).
Andrews, W. H. (st. s.).
Andrews, Maggie (sch.).
Angels, City of (st. s.).
Angels, Los (st. s.).
Angels, The (st. s.).
Angell, Charles A. (barge).
Angin, Makan (ga. y.).
Angies, Sea (ol. s.).
Ann, Agnes (ga. s.).
Ann III, Elizabeth (ga. y.).
Ann, Barbara (ga. y.).
Ann, Betty (ol. s.).
Ann, Betty (ol. s.).
Ann, Cape (ol. s.).
Ann, Elizabeth (ga. s.).
Ann, Empress (ga. s.).
Ann, Lady (ga. y.).
Ann, Hester (ga. s.).
Ann, Laura (ga. y.).
Ann, Lily (ga. s.).
Ann, Margaret (ga. s.).
Ann, Mary (ga. s.).
Ann, Mary (ga. y.).
Ann, Miss (ga. s.).
Ann, Peggy (ga. y.).
Ann, Polly (ga. s.).
Ann, Ruby (ga. s.).
Ann, Ruth (ol. w.).
Ann, Sallie (slp. y.).
Ann, Sally (ga. y.).
Ann, Sarah (ga. s.).
Ann, Sarah (barge).
Ann, Valeria (ga. y.).
Ann, Vernetta (sch.).
Anna, Bobby (ga. s.).
Anna, Lillian (ol. s.).
Anna, Mary (ga. s.).
Ann-Bee, Billy (ga. s.).
Annapolis II, Junior (ga. s.).
Annas, The (ga. y.).
Anne, Betsy (ga. s.).
Anne, Kitty (ga. y.).
Anns, Lavenia (ga. s.).
Anne, Mary (st. s.).
Anns, Peggy (ga. y.).
Anne, Princess (ga. s.).
Anne, Queen (ga. s.).
Anne, Queen (st. p.).
Anne, Queen (ol. y.).
Annie, Lillian (ga. s.).
Anton, E. (ga. s.).
Antonio, Nova (ga. s.).
Arhuckle, John (st. s.).
Archbold, John D. (st. s.).
Argosy, Little (ga. y.).
Ark, Grocery (ga. s.).
Ark, Noah's (ga. y.).
Armiger, J. C. (sch.).
Arminda, Martha (ga. s.).
Armory, G. W. (ga. s.).
Armstrong, W. Ferdinand (barge).
Arnold, J. (st. s.).
Arnold, O. M. (ol. s.).
Arnold, Mary (st. s.).
Aro, Charles (ol. s.).
Arrow, Black (ga. s.).
Arrow, Broad (st. s.).
Arrow, China (st. s.).
Arrow, Dixie (st. s.).
Arrow, Empire (st. s.).
Arrow, India (st. s.).
Arrow, Japan (st. s.).
Arrow, Java (st. s.).
Arrow, Levant (st. s.).
Arrow, Red (ga. y.).
Arrow, Royal (st. s.).
Arrow, Standard (st. s.).
Arrow, Sylvan (st. s.).
Arrow, Yankee (st. s.).
Arundel, Anne (st. s.).
Ashbridge, Samuel H. (sta. s.).
Ashley, J. S. (st. s.).
Ashley, Charles S. (ol. s.).
Ashley, R. Eugene (ol. s.).
Astel, John B. (st. s.).
Athens, Hudson (ga. s.).
Atkins, W. A. (st. s.).
Atkins, John W. (ga. s.).
Atkinson, Margaret (ga. s.).
Atlantic City, Miss (barge).
Atlantic, Pan (st. s.).
Atterbury, W. W. (st. s.).
Atwater, Ida Hay (st. s.).
Atwater, William C. (st. s.).
Atwood, J. R. (ga. s.).
Atwood, Edward S. (st. s.).
Aubrey, James (ga. s.).
Auger, Fog (ga. s.).
Augusta, Rosa (slp.).
Augustus, A. A. (st. s.).
Austin, O. H. (ol. s.).
Austin, Calvin (st. s.).
Avalon, Georgia (ga. s.).
Avent, Minnie (ol. s.).
Avery, Edward P. (st. s.).
Averill, Jas. K. (st. s.).
Avetta, Helen (ga. s.).
Aviator, American (barge).
Avon, Tred (st. s.).
Avon, Tred (ol. s.).
Avon II, Tred (ol. s.).
Avers, Frederick H. (ga. s.).
Ayres, J. D. (st. w.).
Azul, Cerro (st. s.).
Baai, Zuydt (ga. s.).
Baby, Nize (ol. s.).
Badger, Dorothy (ol. s.).
Baer, Beatrice (st. s.).
Bailey, S. J., jr. (cnl.).
Bailey, Ann (st. p.).
Bailey, Bill (scow).
Bailey, Harry F. (barge).
Bailey, Joseph (ga. s.).
Bailey, Norman W. (ol. s.).
Bailey, Senator (st. s.).
Bailey, Walter (ga. s.).
Baird, Jr., Edward R. (sch.).
Baird, Gordon C. (barge).
Baker, A. L. (sts.).
Baker, F. J. (ga. s.).
Baker, Albert E. (st. s.).
Baker, Franklin (ga. s.).
Baker, Mount (ol. s.).
Baker, Fannie L. (st. s.).
Baker, Evelyn R. (st. s.).
Baker, Frank A. (ga. s.).
Baker, Franklin 2nd (ol. s.).
Baker, George F. (st. s.).
Balbo, Italo (ol. s.).
Baldwin, A. (st. s.).
Baldwin, Albert (ga. s.).
Baldwin, Leslie (ga. s.).
Baldwin, Arthur J. (st. s.).
Baldwin, Wm. H. (st. s.).
Ball II, Hl (ga. y.).
Ball III, Hl (ga. y.).
Ballaugh, Faugh-A (scow).
Balinger, Ada (ga. s.).
Balster, George D. (ga. s.).
Baltar, Mercedes (ol. s.).
Baltimore, City of (st. s.).
Baltimore, Lord (st. s.).
Baltimore, Lord (ol. s.).
Bancroft, W. H. (brg.).
Band, Blue (barge).
Bang, The (ga. s.).
Banker, Texas (st. s.).
Banner, T. B. (st. s.).
Barbara, Lady (ga. s.).
Barbara, Mary (ga. y.).
Barbara, Santa (ol. s.).
Barber, Libbie (st. s.).
Barbour, John P. (scow).
Bardeleben, De (st. s.).
Barkdull, O. J. (st. s.).
Barker, Captain (ga. s.).
Barker, Captain (brg.).
Barkley, Laura J. (slp.).
Barlum, Thomas (st. s.).
Barlum, John J. (st. s.).
Barnes, F. C. (ga. s.).
Barnes Co. No. 1, F. C. (scow).
Barnes Co. No. 2, F. C. (scow).
Barnes, F. J. (barge).
Barnes, Geo. B. (cnl. b.).
Barnes, George W. (st. s.).
Barnes, Irene (ga. s.).
Barnes, Susie E. (ga. s.).
Barnett, Franklin (ga. y.).
Barnum, George G. (st. s.).
Barre, Wilkes (st. s.).
Barrett, R. J. (st. s.).
Avery, Edward P. (st. s.).
Barrett, Ed. E. (st. s.).
Barrett, George N. (st. s.).
Barrett, Grace A. (st. s.).
Barrett, Hugh C. (st. s.).
Barrett, N. John (st. s.).
Barrett, Patricia (st. w.).
Barrier, W. N. (st. s.).
Barron, Robert (ga. s.).
Barry, Commodore (barge).
Barry, Stuart (ga. s.).
Barstow, F. O. (st. s.).
Bartelme, Michael J. (st. s.).
Barth, Fred W. (barge).
Bartlett, Captain (brg.).
Barton, George F. (barge).
Bassco, T. (ga. w.).
Bascom, Benj. H. (cnl. b.).
Bateman, Edna E. (sch.).
Bateman, J. Roberts (ga. s.).
Bateman, Luther (ga. s.).
Bateman, May (ga. s.).
Bateman, Timothy (ga. s.).
Bateman, Walter (ga. s.).
Bateman, Daniel M. (ga. s.).
Bateman, Lena G. (ga. s.).
Baton Rouge, City of (st. w.).
Battle, James (st. s.).
Bauer, George W. (brg.).
Bauer, William (ga. s.).
Bawn, Colleen (ga. s.).
Baxter, A. M. (st. s.).
Baxter, Horace X. (st. s.).
Baxter, Charles H. (brg.).
Baxter, John C. (barge).
Baxter, Lydia McLellan (sch.).

- Bay, Back (st. s.).
 Bay, Coos (ol. s.).
 Bay, Curtis (st. s.).
 Bay, Jamaica (st. s.).
 Bay, Lummi (ga. s.).
 Bay, Miller (ga. s.).
 Bay, Put In (st. s.).
 Bay, Green, (st. s.).
 Bay, South (ga. s.).
 Bay, Star of the (ga. s.).
 Baysinger, Kirby (barge).
 Beach, A. F. (st. p.).
 Beach, Ocean (ol. s.).
 Beach, Calvin H. (st. w.).
 Beach, Miss Va. (ga. s.).
 Beacon, Colonial (ol. s.).
 Beal, Sylvia (ga. s.).
 Beal, Thomas P. (st. s.).
 Beam, Sea (ol. s.).
 Beam, Maggie (slp.).
 Bear, Golden (st. s.).
 Bear, Golden (ol. s.).
 Bear, Polar (ol. s.).
 Beatrice, Rosie (ga. s.).
 Beauchamp, Charles T. (sch.).
 Beauchamp, Ida V. (slp.).
 Beauty, Gloucester (ga. s.).
 Beauvais, Ernest E. (ol. s.).
 Beck, H. G. (st. s.).
 Becker, B. H. (ol. s.).
 Becker, G. F. (ol. s.).
 Becker, John A. (ga. s.).
 Beckman, Chas. E. (ol. s.).
 Beckwith, F. H. (st. s.).
 Beckwith III, Charles (ol. s.).
 Bedford, A. O. (st. s.).
 Bedford, E. T. (ol. s.).
 Bee, Jay II (ga. y.).
 Bee Line, Dixie (st. w.).
 Bee, Mae (ga. s.).
 Bee, Sea (ga. y.).
 Bee, May (ga. s.).
 Bee, Nora (ol. s.).
 Bee, Twin (ga. s.).
 Behre, J. H. (barge).
 Behrman, Martin (st. s.).
 Begley, Edward (st. s.).
 Beliman, Jr., C. F. (st. s.).
 Bell, Alma (ga. s.).
 Bell, Anna (ga. s.).
 Bell, Anna (H. bt.).
 Bell, Blue (barge).
 Bell, Danfel (ga. s.).
 Bell II, Dolly (ga. s.).
 Bell, Edith (ga. s.).
 Bell, George C. (ga. s.).
 Bell, Jennie D. (sch.).
 Bell, John W. (sch. b.).
 Bell, Julia W. (ga. s.).
 Bell, Liberty (st. s.).
 Bell, Lottie (slp.).
 Bell, Lucy (ga. w.).
 Bell, Lula (slp.).
 Bell, Margaret (ga. s.).
 Bell, Lizzie D. (ga. s.).
 Bell, Rebecca D. (ga. s.).
 Bell, Sarah R. (ga. s.).
 Bell, Sir Isaac Lothian (sch.).
 Bell, Virginia (ga. s.).
 Belle, Allegheny (ga. w.).
 Belle, Annie (ga. s.).
 Belle, Dixie (ga. y.).
 Belle, Eastern (ga. s.).
 Belle, Emille (ga. s.).
 Belle, Etta (ga. p.).
 Belle, Fannie (ga. s.).
 Belle, Flora (ga. s.).
 Belle, Harbor (st. w.).
 Belle, Haven (ol. s.).
 Belle, Highland (ga. s.).
 Belle, Island (ga. p.).
 Belle, Island (st. s.).
 Belle, Lady (ga. y.).
 Belle, lila (ga. s.).
 Belle, Lilly (sch.).
 Belle, Mae (ga. w.).
 Belle, Mary (st. s.).
 Belle, Mary (ol. s.).
 Belle, Nettle (slp.).
 Belle, Nora (ga. s.).
 Belle, Nora (st. p.).
 Belle, Ocean (ga. s.).
 Belle, Oma (ga. s.).
 Belle, Tennessee (st. w.).
 Belle, Valley (st. w.).
 Belle, Village (sch.).
 Belle, Vir, Jr. (ga. y.).
 Bellegarde, Joseph (cnl. b.).
 Bellis, Wesley (barge).
 Bellows, Joseph F. (st. s.).
 Belmont, Perry (ga. s.).
 Benner, Elizer A. (ga. s.).
 Bennett, G. G. (barge).
 Bennett, G. W. (ga. s.).
 Bennett, K. E. (barge).
 Bennett, M. V. (ga. s.).
 Bennett, Freddie L. (slp.).
 Bennett, Lottie (sch.).
 Bennett, O. N. (sch.).
 Bennett, S. J. (slp.).
 Bennett, Annie (slp.).
 Bennett, Lola E. (sch.).
 Bennett, Grace G. (sch.).
 Bennett, Peter P. (brg.).
 Bennett, Willie L. (slp.).
 Bennett, W. Gertrude (ga. s.).
 Benson, Bryan D. (st. s.).
 Benson, R. Granger (st. s.).
 Benton Harbor, City of (st. p.).
 Benton, John R. (ga. s.).
 Berg, Evelyn (st. s.).
 Bernard, Edgar (ga. s.).
 Bernice, Effie (ol. s.).
 Berry, W. L. (st. w.).
 Berry, sr., Charles (ga. s.).
 Berry, Edna (sch.).
 Berry, Emma C. (ga. s.).
 Berry, Janie (slp.).
 Berry, Lew De (ga. s.).
 Berthold, Fort (ga. w.).
 Bert II, Clare (ol. y.).
 Berwind, Edward J. (st. s.).
 Bess, Lady (ga. y.).
 Beswick, Robt. Jno. (ol. s.).
 Betelle, John W. (drg.).
 Beth, Lady (ga. y.).
 Beth-By (h. bt.).
 Beth, Shirley (ga. y.).
 Bethel, Grant (ga. s.).
 Betts, Clarence S. (cnl. b.).
 Beyer, Elmar (ga. s.).
 Bickel, Charles F. (ol. s.).
 Biddle, Henry J. (st. s.).
 Beliman, C. F., jr. (st. s.).
 Biggs, W. B. (ga. s.).
 Bill, Anna (ga. s.).
 Bill, Buffalo (ga. s.).
 Bill, Captain (ga. s.).
 Bill, Hobo (ga. w.).
 Bill, Little (ga. w.).
 Billar, Samuel P. (ga. s.).
 Billings, Frank (st. s.).
 Billings, George E. (barge).
 Billio, George H. (ga. s.).
 Billy, Little (ga. s.).
 Binkle, Whistle (ga. y.).
 Blondich, jr., George (ga. s.).
 Bird, Cary (st. w.).
 Bird, Francis J. (barge).
 Bird, Sea (ga. s.).
 Bird, Tropio (ga. y.).
 Bird, Vincent E. (barge).
 Birmingham, Donald (st. w.).
 Birney, W. T. (barge).
 Bisbee, William (sch.).
 Biscoe, Earl (sch.).
 Bishop, Amanda (ga. s.).
 Bishop, Captain (barge).
 Bisso, A. L. (st. s.).
 Bisso, Edwin N. (st. s.).
 Bisso, Geo. A. (ol. s.).
 Bisso, J. A. (st. s.).
 Bisso, Joseph (st. w.).
 Bisso, Leo H. (st. c.).
 Black, Charles G. (st. s.).
 Black, Clarence A. (st. s.).
 Black, Louie (ol. s.).
 Blackburn, John T. D. (brg.).
 Blackman, A. and E. (ga. s.).
 Blackman, S. S. (sch.).
 Blackman, Ethaline (sch.).
 Blades, L. R. (ga. s.).
 Blades, Thomas (ga. s.).
 Blades, W. B. (ga. s.).
 Blaine, City of (ga. s.).
 Blake, Floyd H. (st. s.).
 Blake, Lewis (ga. s.).
 Blanche, Hattie (ga. s.).
 Blanche, Eva (ga. s.).
 Blanche, Mary (ga. y.).
 Blankenburg, Rudolph (st. s.).
 Block, L. E. (st. s.).
 Block, Harry L. (st. s.).
 Block, Joseph (st. s.).
 Block, Philip D. (st. s.).
 Blong, Theo. E. (ol. s.).
 Bloxom, J. M. (scow).
 Blum, Hermine (ga. s.).
 Blum, Sarah (ga. s.).
 Blundon, William (st. s.).
 Blush, Maiden (ga. s.).
 Bly, Nellie (ga. s.).
 Boardman, John W. (st. s.).
 Boat, Red (ga. s.).
 Bob, Doctor (ga. s.).
 Bob, Fighting (ga. s.).
 Boeckling, G. A. (st. p.).
 Boerum, C. & T. (ga. s.).
 Boege, Fred A. (brg.).
 Boege, Edward (ga. w.).
 Bogie, N. S. (ga. s.).
 Bogue, Virgil G. (st. s.).
 Boland, John J. (st. s.).
 Boland, Pauline M. (ol. s.).
 Boles, Mollie J. (cnl. b.).
 Bolivar, Pan (st. s.).
 Bolton, F. D. (ga. w.).
 Bond, Clara (st. w.).
 Bond, George W. (ga. s.).
 Bond, Hugh (st. s.).
 Bond, Samuel C. (ga. s.).
 Boner, W. H. (scow).
 Bonham, Robert C. (ga. s.).
 Bonheur, Porte (ga. s.).
 Bonnett, Blue (barge).
 Boody, David A. (st. s.).
 Booth, L. T. (ga. s.).
 Booth, A. (sch.).
 Booth, A. (ga. s.).
 Booth, Alben (ga. y.).
 Boots, Skip-N (ga. y.).
 Bord, George S. (barge).
 Bornhurst, Finette (ga. s.).
 Boru, Brian (drg.).
 Bos, C. J. (st. s.).
 Bosman, C. F. (slp.).
 Boss, Helen R. (cnl. b.).
 Bostler, J. T. (st. s.).
 Bottom, Long (barge).
 Boudreau, Edith L. (ol. s.).
 Bould, Robert (ga. s.).
 Bourne, Frederick G. (s. a.).
 Boushell, Alvah H. (st. s.).
 Buoy, Tom (ga. s.).
 Bow, Clare (ol. s.).
 Bow, Ben (ga. y.).
 Bowden, George O. (ga. s.).
 Bowen, Harry (st. s.).
 Bowen, jr., John (ga. s.).
 Bower, Right (ga. s.).
 Bowers, L. M. (st. s.).
 Bowers, Mary R. (st. s.).
 Bowman, Wm. (st. s.).
 Bowne, S. W. (brg.).
 Bowne, S. W. (cnl.).
 Boy, American (ga. y.).
 Boy II, Johnny (ga. y.).
 Roy, Long (ga. s.).
 Boy, Oh. (ga. s.).
 Boy, Sea (ga. s.).
 Boy, Yankee (ga. s.).
 Boyd, Bessie (ga. s.).
 Hoyd, J. Oswald (st. s.).
 Boyd, Walter (ga. s.).
 Boyden, J. E. (st. s.).
 Boyle, John (barge).
 Boyle, Lela (ga. s.).
 Boyle, Matthew J. (st. s.).
 Boys, Langell (st. s.).
 Boys, Turecarno (st. s.).
 Bozman, Ada (slp.).
 Bozman, Seth T. (slp.).
 Bradford, J. and P. (ga. s.).
 Bradford, Dorothy (st. s.).
 Bradford, George R. (sch.).
 Bradley, Carl D. (ol. s.).
 Bradley, Wm. J. (st. s.).
 Bradshaw, W. J. (ga. s.).
 Bradshaw, Ewing (slp.).
 Bradshaw, Julian T. (ga. s.).
 Brady, G. F. (ol. s.).
 Braeger Frank (st. s.).
 Braeger, Frank (ol. s.).
 Bragh, Erin-go (barge).
 Brainard, H. B. (barge).
 Brainard, Frank (sch.).
 Bramble, B. W. (sch.).
 Bramble, Sallie L. (slp.).
 Brane, A. A. (ga. p.).
 Branch, Olive (sch.).
 Branch, Olive (ga. s.).
 Branch V, Long (ga. s.).
 Brandford, John (sch.).
 Brandford, Addie (slp.).
 Branning, J. W. (ga. s.).
 Brant, Madaline (ga. s.).
 Breaux, N. H. (ga. s.).
 Breaux, N. H. (st. s.).
 Brect, Captain (ga. s.).
 Breeze, Gull (ga. y.).
 Bremen, Joseph P. (ga. s.).
 Brennan, M. A. (barge).
 Brennan, Michael M. (st. s.).
 Brennan, William J. (st. s.).
 Brenner, Wm., Sr. (ga. s.).
 Brenner No. 1, Chas. (scow).
 Brenner No. 2, Chas (scow).
 Brewerton, Major Henry (st. s.).
 Brewster, Benjamin (st. s.).
 Brewster, George M. (barge).
 Breyman, G. H. (st. s.).
 Bride, June (ga. y.).
 Bride, Pilot's (ga. s.).
 Bridge, Boston (st. s.).
 Bridge, Buffalo (st. s.).
 Bridge, Lackawanna (st. s.).
 Bridge, Louisville (st. s.).
 Bridge, Massillon (st. s.).
 Bridge, Norman (st. s.).
 Bridge, Passaic (st. s.).
 Bridge, Schuylkill (st. s.).
 Bridge, Wacoisun (st. s.).
 Brighton, West (ol. s.).
 Brinkley, Doctor (ol. y.).
 Britt, Thomas (st. s.).
 Britten, Fred A. (st. s.).
 Britton, John A. (ga. s.).
 Broad, Max M. (st. s.).
 Brodie, Alice E. (barge).
 Brodie, Ernest A. (cnl. b.).
 Broers, Franklin (ga. s.).
 Bronx, The (st. s.).
 Brook, Bonnie (st. s.).
 Brook, Bound (st. s.).
 Brooks, Valma (ga. s.).
 Brooks, Joseph W. (sch.).
 Brooks, Nicey A. (slp.).
 Brothers, Five (ol. s.).
 Brothers, Four (ga. s.).
 Brothers, Four (ol. s.).
 Brothers, II, Six (ga. s.).
 Bros, Hughes (barg.).
 Brothers, Sullivan (st. s.).
 Bros. No. 8, Poling (ol. s.).
 Bros. No. 9, Poling (barge).
 Brower, Henry F. (st. s.).
 Brown, J. J. H. (st. s.).
 Brown, W. C. (ol. s.).
 Brown, C. J. (scow).
 Brown, H. W. (bkn.).
 Brown, I. E. (st. s.).
 Brown, R. C. (ol. s.).
 Brown, R. C. (brg.).
 Brown, R. L. (ga. s.).
 Brown, Alfred H. (st. s.).
 Brown, Edgar Jr. (ga. s.).
 Brown, Mary R. (brg.).
 Brown, Olivia (ol. s.).

- Brown, Anna (ga. s.).**
Brown, Anna I. (ga. s.).
Brown, Fayette (st. s.).
Brown, Flora (ga. s.).
Brown, Litcher (ga. s.).
Brown, Margarette (ga. s.).
Brown, Emma C. (ga. s.).
Brown, Eugene H. (ga. s.).
Brown, Harry C. (ga. s.).
Brown, James E. (ga. s.).
Brown, Jennie C. (ga. s.).
Brown, John W. (ol. s.).
Brown, Samuel Q. (st. s.).
Brown, Stuart H. (enl. b.).
Brown, Warren M. (barge).
Bruce, W. W. (st. s.).
Bruce, Duncan (ol. w.).
Bruce, Naomi II (ga. s.).
Bruce, Naomi III (ga. s.).
Bruce, Sally (ga. y.).
Brunswick, Miss (ol. s.).
Brunyate, Rebecca F. (sch.).
Brush, Geo. S. (ga. s.).
Brush, Sage (st. s.).
Brusstar, John T'woy (st. s.).
Brusstar, William S. (st. s.).
Bryan, J. J. (barge).
Bryan, Susan A. (ga. s.).
Bryan, William J. (slp.).
Bryant, Gene (ga. s.).
Bryson, Mabel E. (ga. s.).
Buchholz, R. J. (barge).
Buck, Frank H. (st. s.).
Buckeye, Miss (ga. s.).
Buckley, Mary (sch.).
Buckley, Mary (ol. s.).
Buckson, Laura M. (ga. s.).
Bud, Captain (st. s.).
Budd, Golly (ga. s.).
Buena, Yerba (ga. s.).
Buffington, Eugene J. (st. s.).
Bulger, Annie (barge).
Bulley, A. H. (enl. b.).
Bulley, Marion E. (barge).
Bullock, S. W. (barge).
Bunce, E. M. (st. s.).
Bunker, George H. (ga. s.).
Bunson, Robert W. E. (st. s.).
Bunting, R. F. M. (ga. s.).
Bunting, Margaret E. (barge).
Bunting, Wm. H. (ga. s.).
Burdell, W. F. (st. s.).
Buren, Lonie (ga. s.).
Burger, H. B. Jr. (ga. s.).
Burgess, S. W. (brg.).
Burke, Catherine (ga. s.).
Burke, Teddy (barge).
Burke, James M. (ga. s.).
Burlee, John J. (barge).
Burn, Brae (ga. s.).
Burnett, Wm. (ol. s.).
Burns, C. F. (enl. b.).
Burns, F. F. (ga. s.).
Burr, Forrest (ga. s.).
Burr, Preston H. (barge).
Burroughs, Fred S. (barge).
Burrows, Emanuel (st. s.).
Burrus, Mary E. (slp.).
Burt, Lizzie (ga. s.).
Burton, W. M. (st. s.).
Burton, W. T. (ol. s.).
Burton, George (st. w.).
Burton, Edward C. (ga. s.).
Busby, Leonard J. (st. s.).
Busch, W. R. (ol. s.).
Busb, T. W. (ga. s.).
Busb, Beatrice (st. s.).
Busb, Eleanor (st. s.).
Busb, Louise (ga. s.).
Bushey, Ellen (ol. s.).
Bushey, Francis S. (barge).
Bushey, Ira S. (ol. s.).
Bushey, Raymond J. (barge).
Bussey, James M. (barge).
Butler, Caroline (sch.).
Butler, Hazen (st. s.).
Butler, Catherine A. (ga. s.).
Butler, Catherine M. (ga. s.).
Butler, Joseph C., sr. (st. s.).
Butts, J. F. (st. s.).
Butts, J. F. (st. w.).
Byers, A. M. (st. s.).
Byers, J. C. (ga. s.).
Byles, Axtell J. (st. s.).
Byrd, Nellie L. (slp.).
Byrnes, Jr., Michael J. (barge).
Byrnes, Robert M. (brg.).
Cabot, O. L. (ga. w.).
Cadwladar, John (st. s.).
Caddell, John B. (st. s.).
Cadmus, H. C. (st. s.).
Cahill, Dorothy (st. s.).
Cahill, Winfield S. (st. s.).
Caine, Minnie A. (brg.).
Calhoun, Belle of (st. w.).
Callaghan, John P. (brg.).
Callahan, Jr., J. W. (st. w.).
Callanan, L. J. (ga. s.).
Callender, D. E. (st. s.).
Callow, Rena A. (ga. s.).
Calvin, Marlon (brg.).
Camden, City of (st. s.).
Camden, Miss (ga. s.).
Campbell, C. & B. (ga. s.).
Campbell, J. A. (st. s.).
Campbell, David (ga. s.).
Campbell, Imelda (sch.).
Campbell, Sheppard (sch.).
Candage, Lois M. (ga. s.).
Canfield, C. A. (st. s.).
Canfield, C. C. (st. s.).
Cannon, Katie (ga. s.).
Canton, Great (st. s.).
Cape, North (ga. s.).
Card, Edward L. (st. s.).
Card, Henry W. (st. s.).
Card, Paul (st. s.).
Card, Raymond (st. s.).
Card, Richard, (st. s.).
Card, Rowen (st. s.).
Card, William (st. s.).
Cardinal, American (st. s.).
Carlson, Charles C. (ol. s.).
Carlton, Lewis (ga. s.).
Carney, Peggy, (brg.).
Carlos, Don (ga. s.).
Carlos, Don (ga. y.).
Carlson, John (barge).
Carman, George F. (ga. s.).
Carmen, Mary (ga. s.).
Carolyn, Mary (ol. s.).
Carpenter, A. B. (st. s.).
Carpenter, F. F. (slp.).
Carpenter, Sarah Ann (ga. s.).
Carr, Governor (st. s.).
Carr, Katie J. (barge).
Carrington, M. D. (st. s.).
Carrell, J. E. (st. s.).
Carroll, J. J. II (ol. s.).
Carroll, J. R. (sch.).
Carroll, M. J. (st. s.).
Carroll, Catherine (st. s.).
Carroll, Virginia (sch.).
Carroll, Joseph F. (st. s.).
Carroll, Sara E. (st. s.).
Carroll, Thomas W. (ga. s.).
Carroll, William A. (st. s.). C
Carson, Lottie (ga. y.).
Carter, H. W. (ga. s.).
Carter, W. B. (ga. s.).
Carter, Elizabeth (sch.).
Carter, Henry R. (barge).
Carter, James O. (st. s.).
Carter, Robert D. (ga. s.).
Carter, Ruth V. (ga. s.).
Carver, Susie O. (ga. s.).
Cary, Wm. (ga. s.).
Casey, Frank J. (brg.).
Cashman, John (st. s.).
Cassano, Peter (ga. s.).
Cassedy, J. Townsend (brg.).
Cassaretto, John (ol. s.).
Cassidy, John (ga. s.).
Cassidy, James II. (st. s.).
Castle, Dream (ga. y.).
Castle, New (st. s.).
Caswell, H. S. (st. s.).
Cat, Wampus (ol. s.).
Cataract, New (st. s.).
Cates, Barbara (st. s.).
Causey, J. C. (sch.).
Cavanaugh, Irene (barge).
Cavenly, Jr., W. D. (st. s.).
Cavanaugh, James (barge).
Cecilia, Santa (st. s.).
Cedar, Red (ga. s.).
Cedolla, Santa (st. s.).
Cee-Hee (ga. y.).
Cee, Dee (ga. s.).
Celina, Mary (ga. s.).
Cement, Diamond (st. s.).
Cerino, Grazia (ga. s.).
Cesare, Giulio (ol. s.).
Cesare, Giulio (brg.).
Chaffee, Joe B. (st. w.).
Chalfonte, Tho (ga. s.).
Chamberlain, Henry H. (sch.).
Chamberlain, W. R. (st. s.).
Chambers, Edward (st. s.).
Chambliss, Judge A. W. (ga. y.).
Chance, Jennie M. (ga. s.).
Chandler, Constance, (st. s.).
Chandler, John G. (st. s.).
Chandler, Marlan Otis (st. s.).
Chandler, Martha S. (barge).
Chapin, Chester W. (st. s.).
Chapman, I. F. (br.).
Chapman, Capt. M. (scow).
Chapman, Mary F. (barge).
Chapman, Melvin J. (brg.).
Chard, Samuel (ga. s.).
Charlotte, Mary (ga. y.).
Chase, Admiral, (st. s.).
Chase, Minnie (ga. s.).
Chase, Stephen (sch.).
Chase, Stephen (st. s.).
Chase, Effie A. (sch.).
Chase, Ida M. (st. s.).
Chase, Josiah B. (sch.).
Chattanooga, Wheeler of (ga. s.).
Chelton, J. A. (sch.).
Chelton, Rose E. (ga. s.).
Chemical, Dow (st. s.).
Cherle, Ma (ga. s.).
Cherry, C. C. (st. s.).
Cherry No. 2, B. A. (ga. w.).
Chersina, Bella (ga. s.).
Chester-Dor (ga. s.).
Childs, W. H. (st. s.).
Chilton, Edwin (ol. s.).
Chisholm, Jr., Albah S. (barge).
Chittenden, John W. (sch.).
Chotin, Jos. S. (st. w.).
Christenson, Annie (st. a.).
Christenson, Charles (st. s.).
Christenson, Edna (st. s.).
Christenson, Eleanor (st. s.).
Christenson, Jane (st. s.).
Christenson, Sophia (sch.).
Christl, Corpus (barge).
Coleman, Edwin F. (enl. b.).
Coleman, R. B. (ga. s.).
Coler, Bird S. (enl. b.).
Collie, F. W. (ga. s.).
Collingswood, Miss (ga. s.).
Collier, E. C. (slp.).
Collier, Eddie (slp.).
Collier, Katie (ga. s.).
Collier, George W. (slp.).
Collier, Gertie E. (slp.).
Collier, Harry A. (st. s.).
Collins, E. C. (st. s.).
Collins, H. II. (ol. s.).
Collins, Jereintah (barge).
Collins, Mildred (ga. s.).
Collins, John B. (st. s.).
Collister, John J. (barge).
Colman, Mary (ga. s.).
Colombe, Thomas (enl. b.).
Colonna, Carl D. (st. s.).
Colonna, Charles J. (st. s.).
Colton, A. W. (st. s.).
Colton, Col. R. Johnson (ga. s.).
Columbus, C. (ga. s.).
Colyer, C. Washington (ga. s.).
Comber, King (ga. s.).

- Combes, Anna E. (st. s.).
Combs, Clara (ga. s.).
Comings, Annie (st. w.).
Conant, Henry W. (st. s.).
Conary, Everett A. (slp.).
Concetta, Maria (ga. s.).
Condare, T. G. (ol. s.).
Cone, J. L. (brg.).
Confer, R. W. (ol. s.).
Congdon, Wm. P. (st. s.).
Conklin, C. S. (ga. s.).
Conklin, J. W. (brg.).
Conklin, Jr., T. (ga. s.).
Connable, Frank L. (ga. s.).
Connell, Captain (st. s.).
Connell, Charles J. (st. s.).
Connell, Frances M. (ol. s.).
Connolly, W. L. (st. s.).
Conner, Sam (st. w.).
Connors, W. J. (st. s.).
Connors, Arthur (ol. s.).
Conover, C. H. (st. s.).
Conover, Zeph S. (ga. s.).
Conrad, Marlon L. (sch.).
Conroy, C. V. (st. s.).
Conroy, D. J. (st. s.).
Conroy, G. J. (st. s.).
Constance, Sue (ga. s.).
Conway, E. S. (ga. s.).
Conway, Eva (ol. s.).
Conway, Carl C. (st. s.).
Conway, H. H. (ol. s.).
Conway, Harvey H. (sch.).
Conway, T. J. (ol. s.).
Conway, Francis (barge).
Conway, George (barge).
Conway, Betty I. (ol. s.).
Conway, Elizabeth A. (barge).
Conway, Ida B. (sch.).
Conway, Jas. G. (st. s.).
Conway, Ruth (ol. s.).
Conway, Sarah C. (sch.).
Cornelius, Adam E. (st. s.).
Coody, Wm. (Ga. w.).
Cook, Bob (scow).
Cook, Cornelia (st. s.).
Cook, Governor (ga. s.).
Cook, Henry B. (brg.).
Cook, Joe (st. w.).
Cooke, Delos (st. s.).
Cooke, George F. (barge).
Cooley, George D. (st. s.).
Coolidge, President (ol. s.).
Coolidge, S. B. (st. s.).
Cooney, Frank (barge).
Cooney, Mary E. (sch.).
Cooper, D. P. (barge).
Cooper, J. H. (barge).
Cooper, R. G. (st. s.).
Cooper, Bella (ga. s.).
Cooper, Anna S. (st. s.).
Cooper, Lillian C. (ga. s.).
Coote, Proman M. (ga. s.).
Cora, Lady (ga. y.).
Corbin, Henrietta (ga. s.).
Corbin, Lidle F. (ga. s.).
Cordill, Senator (st. w.).
Corey, William E. (st. s.).
Corkum, Lois H. (ga. s.).
Corliss, George H. (sc. b.).
Cornell, J. W. (ol. s.).
Cort, Henry (st. s.).
Corwin, John B. (brg.).
Costa, Contra (st. w.).
Costa, Pedro (st. s.).
Costello, Mary (cnl. b.).
Costello, John F. (cnl. b.).
Coster, Valentine (ga. s.).
Coughlan, G. F. (st. s.).
Coulbourn, Lena V. (ga. s.).
Coulbourn, L. E. (sch.).
Coulbourn, Carrie (ga. s.).
Coulby, Harry (st. s.).
Coutt, Island (ga. s.).
Covey, A. B. (ga. s.).
Covington, A. B. (st. s.).
Covington, Ella (ga. s.).
Covington, William T. (ga. s.).
Cowan, William P. (st. s.).
Cowan, John K. (st. s.).
Cowie, John B. (st. s.).
Cowles, Lotta L. (ol. s.).
Cowles, Theodore E. (st. s.).
Cox, Capt. (st. s.).
Cox, Almira (ga. s.).
Cox, Lloyd (ga. s.).
Cox, Christie A. (ga. s.).
Cox, Lizzie J. (sch.).
Coy, Raymond, (brg.).
Coyle, Dr. John G. (brg.).
Coynes, Jos. F. (st. s.).
Coyne, Thos. R. (ol. s.).
Craemer, Fred (ol. s.).
Craft, Florence M. (ga. a.).
Craftsman, The (st. s.).
Craig, Alissa (ga. y.).
Craig, John F. (ga. s.).
Craig, Paddy (ga. s.).
Craig, Sam (st. w.).
Cramp, William (st. s.).
Cramp, Charles H. (st. s.).
Crampton, Joseph B. (barge).
Crampton, James E. (brg.).
Crane, Frank N. (st. s.).
Crane, Louise C. (barge).
Crane, Rhoda E. (ga. s.).
Cranston, Mary E. (slp.).
Crapo, S. T. (st. s.).
Craven, J. Lowery (barge).
Crawford, Wm. (ga. s.).
Crawford, George G. (st. s.).
Crawford, William D. (st. s.).
Crawley, Gene (st. s.).
Creamer, T. R. (ga. s.).
Cree, Bernice (ga. s.).
Creef, Hattie (ol. s.).
Creef, Herbert A. (ga. s.).
Creighton, Edith (slp.).
Creighton, Vernon J. (ga. s.).
Cresap, J. A. (ga. w.).
Cressy, Dustin G. (sch.).
Cresswell, R. J. (ga. s.).
Crest, Blue (barge).
Crew, Edna V. (st. s.).
Cribby, Grace M. (ga. s.).
Crimmin, Wilbur (st. p.).
Cripps, Ella F. (sch.).
Crissey, Dr. G. W. (cnl. b.).
Crockett, C. W. (slp.).
Crockett, F. D. (ga. s.).
Crockett, Clarence (slp.).
Crockett, Mina (ga. s.).
Crockett, Nellie (ga. s.).
Croft, C. C. (scw.).
Croft, Harry W. (st. s.).
Crooker, W. J. (ol. s.).
Crosby, E. G. (st. s.).
Crosby, S. L. (st. s.).
Crosby, Forest T. (st. s.).
Cross, Golden (st. s.).
Cross, Holy (ol. s.).
Cross, Lorraine (st. s.).
Crossman, Archey (st. s.).
Croswell, J. A. (sch.).
Croswell, Edna G. (slp.).
Croswell, Ira T. (sch.).
Croswell, Mary F. (ga. s.).
Croswell, Mattie (st. p.).
Croswell, Omar J. (slp.).
Croswell, Wm. W. (ga. s.).
Croswell, W. W. (ga. s.).
Crowell, Peter H. (st. s.).
Crowley, P. E. (st. s.).
Crown, Sol. R. (st. s.).
Crown, Red (ga. s.).
Crozat, Edwin E. (ol. s.).
Cryer, Catherine (ga. s.).
Crystal, Lake (barge).
Cub, Sea (ga. y.).
Cudahy, John (st. s.).
Cudahy, Joseph (st. s.).
Cudahy, Luls J. (brg.).
Cullison, Eva S. (sch.).
Cummings, J. A. (ol. s.).
Cummings, Mary (brg.).
Cummings, Albert D. (sch.).
Cummins, Marie F. (sch.).
Cuneco, O. W. (ga. w.).
Cunningham, Frank A. (st. s.).
Cunningham, sr., Thomas (st. s.).
Curtis, J. P. (barge).
Curtis, E. U. (ga. s.).
Curtis, George (st. s.).
Curtis, Joe (st. w.).
Curtis, Mary F. (ga. s.).
Cushing, John F. (ol. s.).
Custis, William (slp.).
Cutler, Gilbert (barge).
Cuttrell, Geo. F. (st. s.).
Cynthia, Jane (ga. s.).
Dady, O. (ga. s.).
Da Gama, Vasco (ol. s.).
Daggert, Willard (ga. s.).
Dahlke, H. (st. s.).
Dalley, Elmer S. (ol. s.).
Dalley, Gertrude I. (brg.).
Dale, Virginia (st. s.).
Dalles, The (ga. s.).
Dalton, Gloria (ol. y.).
Dalton, Henry G. (st. a.).
Dalton, J. J. (brg.).
Daly, P. B. (cnl. b.).
Daly, Jack (barge).
Daly, Edward M. (ga. s.).
Dalzell, C. H. (st. a.).
Dalzell, W. F. (st. s.).
Dalzell, Clifford G. (st. s.).
Dalzell, Edward T. (st. a.).
Dalzell, Fred B. (st. s.).
Dalzell, jr., Fred B. (st. s.).
Dalzell, Grace A. (st. s.).
D'Ambrosio, Joe (ga. s.).
Dan II, Capt. (ga. s.).
Dana, American (barge).
Dandy, Jim (ga. s.).
Dandy, Little (ga. w.).
Danes, A. S. (ga. s.).
Daniel, Vernon (slp.).
Danielo, Vincenzo (ol. s.).
Daniels, E. R. (ga. s.).
Daniels, Maggie (ga. s.).
Dausant, Ramona (barge).
Dantzler, Eran (ol. s.).
Danziger, J. M. (st. s.).
Dar, Ling (ol. y.).
Dare, Jennie (ga. s.).
Dare, Virginia (ol. s.).
Dare, Virginia (ga. s.).
Dare, Virginia (ga. y.).
Dark, Samuel J. (st. s.).
Darling, Baby (ol. s.).
Darlington, Jared (st. s.).
Darlington, Kate (sch.).
Darrow, John C. (brg.).
Date, May (ga. s.).
Daugherty, R. H. (sch.).
Daugherty, Kirk (ga. s.).
Daugherty, Fannie L. (sch.).
Dave, Uncle (ol. s.).
Davenport, J. V. (ol. s.).
Davenport, Julia V. (ga. s.).
David, Henry (ga. y.).
David, J. M. (st. a.).
Davidson, James (barge).
Davidson, James (st. s.).
Davidson, James E. (st. s.).
Davidson, John W. (barge).
Davidson, Louis R. (st. s.).
Davidson, William H. (ga. s.).
Davlin, John V. (cnl. b.).
Davlin, Matthew B. (brg.).
Davis, H. J. (ga. s.).
Davis, J. P. (st. w.).
Davis, M. M. (sch.).
Davis, Catherine (ga. s.).
Davis, Catherine (st. w.).
Davis, Dwight F. (st. s.).
Davis, Harry (st. s.).
Davis, Julia (ga. s.).
Davis, Maggie (ga. s.).
Davis, Maurice G. (ga. s.).
Davis, Ulster (st. s.).
Davis, W. L. (ga. s.).
Davis, Winnie (ga. s.).
Davis, Winnie (ga. s.).
Davis, Joseph H. (st. s.).
Davis, M. Mitchell (st. s.).
Davis, Maggie E. (ga. s.).
Davis, Norman H. (drg.).
Davis, Robert W. (barge).
Davis, William C. (ga. s.).
Davis, Edith (ga. s.).
Davison, E. K. (st. w.).
Davison, E. K. (st. w.).
Davison, J. K. (st. w.).
Davison, Calvin T. (barge).
Dawcock, William B. (st. s.).
Dawes, Henry M. (st. s.).
Dawn, Gray (sl. y.).
Dawn II, Gray (ga. s.).
Dawn, Sea (ga. s.).
Day, Admiral (st. s.).
Day, Charles A. (ga. s.).
Day, Day (ga. s.).
Days, Baimy (ga. s.).
Days, Happy (ga. s.).
Dayton, L. J. (ga. s.).
Dayton, Lillie B. (ga. s.).
Deal, New (ga. s.).
Deale, Miss (ga. s.).
Dealy, John E. (st. s.).
Dean, Corinne (ol. s.).
Dean, Frank (st. s.).
Dean, Lillie (ga. s.).
Dean, Bertha M. (slp.).
Dean, Caryl (ol. s.).
Dean, Mary J. (ga. s.).
Dean, Mattie F. (sch.).
Dean, Virgie G. (sch.).
DeBaum, Harvey (barge).
Deck, Ireo (ga. s.).
Decker, Ruth (sch.).
Decker, Sylvester (ga. s.).
Decker, Freddie W. (ga. s.).
Decker, Jennie F. (ga. s.).
De Costa, Gertrude (ga. s.).
De Costa, Mary (ga. s.).
Dee, Billie (ga. s.).
Dee, Kay (ga. y.).
Dee, Patrick A. (cnl. b.).
Deegan, Thomas J. (cnl. b.).
Deering, Harry G. (sch.).
Deery, H. A. (ga. s.).
DeGarmo, R. M. (ga. s.).
DeGolia, Edwin B. (st. s.).
Del, Ida (ga. s.).
Del Lume, Maria S. S. (ol. s.).
Delacruz, Julia (sch.).
Delan, S. J. (sch.).
Delaware, State of (st. s.).
Dell, Hazel (st. s.).
Del Mar, Ols (slp.).
Delmas, C. H. (ga. s.).
Delmit, Cecile (sch.).
Del Rio, Rey (st. s.).
Del Sur, Cruz (ga. y.).
Demarest, Irving (brg.).
De Mary, Ethel (st. s.).
Dempsey, E. C. (st. s.).
Denby, Edwin (st. s.).
Dendel, E. H. (st. s.).
Denby, Frances C. (ol. s.).
Denham, J. P. (ga. s.).
Denhard, August A. (st. s.).
Dennis, William (ga. s.).
Dennis, John M. (ol. s.).
Dennison, R. S. (brg.).
Denny, Samuel M. (ga. s.).
Denton, Grace M. (ga. s.).
D'Enn, Mary E. (ol. s.).
Depow, C. M. (st. s.).
Depow, Chauncey M. (st. s.).
De Pombal, Marques (ga. s.).
Depreshun, Malden (ga. y.).
Derby, M. J. (barge).
Derby, M. J. (ol. s.).
Derby, John (barge).
Derby, Joseph (barge).
Derby, Jennie L. (barge).
De Ronda, Marie (barge).
Desmond, C. W. (st. s.).
Desmond, John (st. s.).
Despatch, Virginia (st. s.).
Despote, Evelyn (ga. s.).
Despote, Minnie (ga. s.).
Desrochers, Arthur (brg.).
Desrochers, Nadia (brg.).

- Destin, Rosalie (ga. s.).
 Dever, Wm. E. (ga. s.).
 Devil, Red (ga. s.).
 Dewey, Admiral (st. s.).
 Dewey, John M. (ga. s.).
 Diamond, Black (ga. s.).
 Diamond, Blue (barge).
 Dick, Emma (ga. s.).
 Dick, Moby (ga. s.).
 Dick, Moby (ga. y.).
 Dick II, Moby (ga. y.).
 Dickerson, E. S. (ga. s.).
 Dickey, William J. (st. s.).
 Dickinson, William (ol. s.).
 Dickson, E. P. (ga. s.).
 Dickson, William B. (st. s.).
 Diebold, Mary H. (sch.).
 Diernsen, F. (ga. s.).
 Diggs, Frank R. (barge).
 Diggs, Richard H. (barge).
 Diggs, Wm. B. (brg.).
 Dillman, Kennett (ol. w.).
 Dillon, Clara A. (barge).
 Dillon, Jennie (ol. s.).
 Dillon, Kenneth (enl. b.).
 Dillon, Lou (ga. s.).
 Dillon, Mary E. (barge).
 Dingley, Governor (st. s.).
 Dinkey, Alva C. (st. s.).
 Diston, Henry (sch.).
 Dittmar, W. D. (barge).
 Diva, Costa (ga. s.).
 Dixon, J. R. (sch.).
 Dixon, J. R. (ga. s.).
 Dixon, M. C. (ga. s.).
 Dixon, George D. (st. s.).
 Dixon, Sarah (st. w.).
 Dize, John W. (ga. s.).
 d'lene, Coeur (ga. s.).
 Doane, Clara H. (st. s.).
 Doane, Nathaniel P. (st. s.).
 Doctor, The (ga. s.).
 Dodd, S. O. T. (st. s.).
 Dodds, Mollie (barge).
 Dog, Bull (brg.).
 Dog, Sea (ga. s.).
 Doheny, Edward L. (st. s.).
 Doheny, Larry (st. s.).
 Doheny, Pat (st. s.).
 Doherty, P. H. (barge).
 Doherty, Mary (barge).
 Dohrn, Anton (ga. y.).
 Dollar, Diana (st. s.).
 Dollar, Margaret (st. s.).
 Dollar, Mary (shp.).
 Dollar, Melville (st. s.).
 Dollar, Stanley (st. s.).
 Dollar, Stuart (st. s.).
 Dolliver, C. A. (ga. y.).
 Dolores, Maria (ga. y.).
 Domlinton, Old (brg.).
 Don, Sue (sch.).
 Donald, Louis (ga. s.).
 Donaldson, Geo. S. (st. s.).
 Donaldson, John A. (st. s.).
 Donehue, George C. (enl. b.).
 Donnell, J. C. (st. s.).
 Donnelly, Charles (st. s.).
 Donner, William H. (st. s.).
 Donoghue, Charles (st. s.).
 Donohue, John T. (st. s.).
 Donovan, Katherine (st. s.).
 Donovan, Wm. (ga. s.).
 Donovan, John E. (barge).
 Dooley, Mr. (scow).
 Doolin, John (brg.).
 Doone, Bonnie (ga. s.).
 Doone, Bonnie (ol. y.).
 Doone, Lorna (ga. y.).
 Dora, Margaret (ga. s.).
 Doran, William E. (st. s.).
 Dornbos, H. J. (st. s.).
 Doron, Louis C. (ga. s.).
 Dorothy, Young (ga. s.).
 Dot, Lil (ga. s.).
 Doty, Fred D. (ga. w.).
 Dougherty, James (barge).
 Dougherty, James (st. s.).
 Doughy, Alice M. (ga. s.).
 Doughy, Alice M. II (ol. s.).
 Douglas, J. (ga. s.).
 Douglas, J. F. (st. w.).
 Douglas, R. B. (st. s.).
 Douglas, Gov. (ol. s.).
 Douglas, Rebecca R. (sch.).
 Douty, F. A. (st. s.).
 Doylle, R. E. (st. s.).
 Dow, Ethyl (ga. s.).
 Dow, Ida S. (sch.).
 Dowd Engine 47, John P. (st. s.).
 Downs, Jere A. (st. s.).
 Doxsee, J. H. (ga. s.).
 Dozier, Jim (ga. s.).
 Drackett, John R. (st. c.).
 Drake, L. J. (st. s.).
 Dranek, O. W. (ga. s.).
 Draper, Mary (ga. s.).
 Drayton, Joseph W. (barge).
 Dream, Day II (ga. y.).
 Dream, Pipe (ga. w.).
 Dream, Sea (ga. s.).
 Dresser, Paul (barge).
 Drew, Captain (st. s.).
 Drew, Helen P. (st. s.).
 Drewer, H. C. (ol. s.).
 Drewler, J. D. (ol. s.).
 Driggs, Edmund (ga. s.).
 Driscoll, J. H. (st. s.).
 Drum, Captain (ol. s.).
 Drum, Frank G. (st. s.).
 Dryden, Ethelym (slp.).
 Dryden, Susie (slp.).
 Dryden, Edith M. (ga. s.).
 Dryden, Wm. G. (ol. s.).
 Duane, James (st. s.).
 DuBois, R. B. (barge).
 DuBois, Frances S. (ga. s.).
 Duchess, The (ga. y.).
 Duck, Billy (ga. s.).
 Duck, Black (ga. y.).
 Duck, Sea (ga. y.).
 Duff, John (st. s.).
 Duff, Patsy (ga. y.).
 Duff, Edward M. (barge).
 Dumaresq, Clarence E. F. (enl. b.).
 Dunbar, J. S. (ga. p.).
 Duncan, W. B. (st. p.).
 Duncan, Commodore (ga. w.).
 Duncan, George T. (sch.).
 Dunham, George (barge).
 Dunn, Jr., John (st. s.).
 Dunnock, Clara (slp.).
 du Pont, Lamot (st. s.).
 Durand, Paul E. (ga. s.).
 Durgald, Joanna (sch.).
 Durgin, John O. (enl. b.).
 Durm, Sophie A. (sch.).
 Durocher, T. L. (st. s.).
 Dursten, J. F. (st. s.).
 Dustin, Bessie (sch.).
 Dutch, R. W. (st. s.).
 Dutchman, Flying (ga. s.).
 Dutard, Fanny (sch.).
 Dutra, Jessie (ga. s.).
 Dutton, B. B. (ga. s.).
 Eagle, American (st. s.).
 Eagle, Black (ol. y.).
 Eagle, Blue (ga. s.).
 Eagle, Flying (ga. s.).
 Eagle, Golden (st. w.).
 Eagle, Gray (ga. s.).
 Eagle, Grey (st. w.).
 Eagle, Grey (ga. w.).
 Eagle, Idle (ga. s.).
 Eagle, Lone (ol. s.).
 Eagle, Lone (ga. y.).
 Eagle, Lone (ga. s.).
 Eagle, Ocean (ga. s.).
 Eagle, Red (brg.).
 Eagle, Sea (ga. s.).
 Eagle, White (ga. s.).
 Eames, W. Scott (scow).
 Earl, Thelma (ga. s.).
 Earl, Wm. S. (st. s.).
 Earles, Betty (ga. s.).
 Ecker, Nor (ga. y.).
 Eaton, Helen (ga. s.).
 Eaton, Phillips (st. s.).
 Ebano, Cerro (st. s.).
 Eccles, Jr., Samuel (st. s.).
 Edenborn, Sarah (st. p.).
 Edenborn, Wm. (st. w.).
 Edenborn, William (st. s.).
 Edle, Aunt (ga. s.).
 Edson, Young (ol. s.).
 Edmonds, City of (ga. s.).
 Edmund, Andros (barge).
 Edna, Regina (ga. s.).
 Edward, George (st. s.).
 Edward, James (ga. s.).
 Edwards, E. W. (st. s.).
 Edwards, M. L. (ol. s.).
 Edwards, S. H. (st. s.).
 Edwards, Annie E. (ol. s.).
 Edwards, Doswell S. (ol. s.).
 Edwards, Elizabeth (ga. s.).
 Edwards, Herbert N. (st. s.).
 Edwards, Madison (ga. s.).
 Edwards, Mary A. (ga. s.).
 Edwards, Wilbert A. (st. s.).
 Edwards, E. Warren (ga. s.).
 Eels, Howard P. (st. s.).
 Eerlito, Helen (ga. s.).
 Egan, Eliza (barge).
 Egan, G. A. (ol. s.).
 Egan, Lady (ga. s.).
 Egan, Jack (barge).
 Egan, James (st. s.).
 Egan, Juliette (barge).
 Egan, Betty E. (barge).
 Egan, John T. (enl. b.).
 Egerton, Wm. A. (ga. s.).
 Eileen, Maude (ga. y.).
 Eileen-Muriel (ga. s.).
 Elder, Geo. W. (barge).
 Eldert, Sarah (ga. s.).
 Eldridge, Lady (ga. s.).
 Eleanor, Lady (slp.).
 Eleanor, Mary (ga. s.).
 Elise, Janet (ga. s.).
 Ellen, Dorothy (ga. s.).
 Elliott, M. F. (st. s.).
 Ellis, Sadie F. (ga. s.).
 Elmer, C. and H. (ga. s.).
 Elmo II, Nancy (ga. y.).
 Ellwood, Isaac L. (st. s.).
 Else, Gyda (ga. s.).
 Elsey, R. N. (ga. s.).
 Elsey, Warren (st. w.).
 Elsie, Reba (ga. s.).
 Elzey, Jr., George W. (sch.).
 Elwell, Ora (st. w.).
 Elwood, Annie (slp.).
 Emanuel, Victor III (ga. s.).
 Emery, Dean (st. s.).
 Emille, Margaret (ga. y.).
 Emily, Little (scow).
 Emma, Carrie (ga. s.).
 Emma, Hilda (ga. s.).
 Emma, Lady (ga. s.).
 Emma, Mary (slp.).
 Emmanuele III, Vittorio (st. s.).
 Emperor, Island (ga. s.).
 Empire, Cities Service (st. s.).
 Empire, Redwood (el. s.).
 Empress, Island (ga. s.).
 Ena, John (shp.).
 Endicott, Henry, (brg.).
 Engel, William (st. s.).
 Engleson, J. Albert (barge).
 Engineer, Steel (st. s.).
 England, New (ol. s.).
 English, John (st. p.).
 English, E. C. (st. w.).
 English, Elvina (ga. s.).
 Enos, Emilia (sch.).
 Envelope, P. D. Q. (ga. s.).
 Eppinger, H. (ga. s.).
 Erickson, Alexander H. (st. s.).
 Erickson, Florence (ga. s.).
 Eschler, G. (ga. s.).
 Estelle, N. (ga. s.).
 Estelle, Dora (ga. s.).
 Estelle, Hazel (ga. w.).
 Estelle, Iona (ga. s.).
 Estelle, Margie (ga. s.).
 Estelle, Virginia (ol. s.).
 Estelle, Winnie (ga. s.).
 Estero, The (ga. s.).
 Esther, Anna (ga. s.).
 Esther, Queen (ga. s.).
 Ethel, Mary (ga. s.).
 Eudora, Ella (sch.).
 Euphane, Helen (st. s.).
 Evans, E. P. (ga. s.).
 Evans, Admiral (st. s.).
 Evans, Charles A. (ol. s.).
 Evans, Mount (st. s.).
 Evans, Isaac H. (ga. s.).
 Evans, Laura M. (slp.).
 Evans, Pearl D. (ga. s.).
 Eve, Anna (sch.).
 Evelyn, Lady (ga. y.).
 Evelyn, Lady (slp.).
 Evelyn, Lucy (sch.).
 Everett, Miss (ga. s.).
 Ewig, H. (st. s.).
 Ewig, Harry T. (st. s.).
 Ewing, Katherine (ga. s.).
 Ewing, Willie (ol. s.).
 Exporter, Steel (st. s.).
 Express, Virginia (st. s.).
 Fae, Edna (ol. s.).
 Faagan, G. A. (ol. s.).
 Fair, Lady (ga. s.).
 Fairbairn, Sir Wm. (st. s.).
 Falcon, Black (st. s.).
 Falcon, Sewall (enl. b.).
 Falkland, Star of (shp.).
 Fallon, Arthur R. (barge).
 Fallon, Mary T. (ga. s.).
 Falls, Kettle (ga. w.).
 Falls, Sloux (st. s.).
 Fancher, William B. (sc. b.).
 Faraco, Frank (brg.).
 Farge, Lake (barge).
 Farm, Dixie (ga. s.).
 Farnum, Harry (st. s.).
 Farr, Merton E. (st. s.).
 Farragut, Admiral (st. s.).
 Farrell, James A. (st. s.).
 Farrell, J. Fletcher (st. s.).
 Farrington, Edward F. (el. s.).
 Fass, Isaac (ga. s.).
 Fass, Marcus (ga. s.).
 Fats, Two (st. s.).
 Fauch, Charles M. II (ga. s.).
 Fauch, Charles M. III (ga. s.).
 Fauch, Gertrude M. (ol. s.).
 Faulkner, C. L. (ga. s.).
 Faulkner, Emma A. (sch.).
 Faulkner, Joseph S. (sch.).
 Faunce, Mary S. (ga. s.).
 Faust, Tony (ga. s.).
 Fay, John (st. s.).
 Fay, Ruth (ga. s.).
 Fay, Shadow (ga. y.).
 Fay, W. (brg.).
 Faygala, My (ga. y.).
 Feahney, Chas. (ga. s.).
 Feather, Red II (ga. y.).
 Feddeman, C. W. (ga. s.).
 Feeley, Ellen M. (barge).
 Feeley, William P. (st. s.).
 Feeney, Katie (brg.).
 Feeney, Thomas J. (brg.).
 Felber, Louis (ga. s.).
 Fellow, Odd (ga. s.).
 Fenn, John (ga. s.).
 Fennimore, J. W. (ga. s.).
 Ferber, H. H. (brg.).
 Ferbert, A. H. (st. s.).
 Fernandez, Maria (ga. s.).
 Ferrandini, Queen of (ol. s.).
 Ferratt, John W. (st. s.).
 Ferris, Andrew (barge).
 Ferris, James E. (st. s.).
 Ferry, Ashport (brg.).
 Ferry, Bennetts (barge).
 Ferry, Brewster (ga. p.).
 Ferry, Calico Rock (barge).
 Ferry, Carney (barge).
 Ferry, Caruthersville (barge).
 Ferry, Humberg (barge).
 Ferry, James (brg.).
 Ferry, Letart (barge).

Ferry, Maggie (barge).
 Ferry, Newport (brg.).
 Ferry, Orinda (ga. s.).
 Ferry, Neebish (ol. s.).
 Ferry No. 2, Hamburg (barge).
 Ferry, Prestons (barge).
 Ferry, Sultillo (barge).
 Ferry, Velt's (barge).
 Ferry No. 2, Watson & Hinckle (barge).
 Feuerstein, Louis (ga. s.).
 Fever, Sea (ga. s.).
 Fields, Frances V. (barge).
 Fields, John C. (barge).
 Filbert, William J. (st. s.).
 Fillon, W. A. (enl. b.).
 Fillmore, Clarence J. (sch.).
 Finch, S. H. (ga. s.).
 Findlay, Harry L. (st. s.).
 Fink, George R. (st. s.).
 Finland, Star of (bk.).
 Finlayson, Frank R. (barge).
 Finn, H. E. (enl.).
 Finnican, Thomas M. (enl. b.).
 Flaucane, T. R. (scow).
 Fischer, W. W. (ol. s.).
 Fish, Flying (ga. y.).
 Fish, King (ga. s.).
 Fish, Lady (ga. y.).
 Fish, Leon N. (enl. b.).
 Fish, Sholl (ol. s.).
 Fisher, Alaska (ga. s.).
 Fisher, Hud (ga. s.).
 Fisher, King (ga. s.).
 Fisher, Pearl (ga. s.).
 Fisher, Sport (ol. s.).
 Fisher, Wm. (ga. s.).
 Fisher, Mary A. (sch.).
 Fisherman, Lone (ga. s.).
 Fisk, Nelson W. (sch.).
 Fiske, Admiral (st. s.).
 Fitch, Wm. F. (st. s.).
 Fitz-Gerland, F. P. (barge).
 Fitzgerald, W. F. (st. s.).
 Fitz-Gerald, Nancy (Cl. s.).
 Fitzgerald, Richard (st. s.).
 Fitzgerald, William J. (barge).
 Fitzsimmons, J. C. (st. s.).
 Fix, Clarence (st. s.).
 Flagler, H. M. (st. s.).
 Flagler, Henry M. (st. s.).
 Flaherty, Lieut. (st. s.).
 Flannery, Thomas (ol. s.).
 Flannery, Annie E. (st. s.).
 Flannery, Ella M. (brg.).
 Flannery, Ida M. (barge).
 Flannery, John J. (brg.).
 Flannery, Joseph J. (barge).
 Flannery, Margaret A. (barge).
 Flannery, Mary F. (barge).
 Flash, White (ol. s.).
 Flavell, Mattie P. (ga. s.).
 Fleet, Samuel (ga. s.).
 Fleetwood, Julian J. (st. s.).
 Fleischman, Julius (st. w.).
 Fletcher, I. D. (sc. b.).
 Fletcher, Mary (ga. s.).
 Fletcher, Theo. (ga. s.).
 Fletcher, Spencer D. (ga. s.).
 Fleming, David P. (ga. s.).
 Fleming, Nelson T. (barge).
 Flint, Arthur R. (ga. s.).
 Flint, W. B. (bk.).
 Floe, Hans (scow).
 Florence, Anna (ga. s.).
 Florence, Annie (ga. s.).
 Florence, Wilma A. (slp.).
 Floridan, Miss (ga. s.).
 Floring, W. M. (barge).
 Flower, Blue (barge).
 Flower, Little (ol. s.).
 Flower, May (ol. s.).
 Fly, Dragon (ga. s.).
 Fly, Shoo (ga. s.).
 Flyer, Wilamette (ga. s.).
 Foam, Sea (ga. s.).
 Foe, De (ga. y.).
 Folber, H. C. (st. s.).
 Follette, Nellie (ga. s.).
 Follette, Nellie (ol. s.).

Follette, James N. (st. s.).
 Fooks, Hurry E. (st. s.).
 Footo, Edward B. (barge).
 Foote, Emily A. (ga. s.).
 Ford, B. S. (ol. s.).
 Ford, E. I. (st. w.).
 Ford, Benson (ga. s.).
 Ford II, Henry (ga. s.).
 Ford, Sarah (sch.).
 Ford, Emory L. (st. s.).
 Ford, Ruby G. (slp.).
 Ford, A. Lucolin (ga. s.).
 Fordham, Grace (ga. s.).
 Forester, Donna (slp.).
 Forge, Valley (st. s.).
 Forman, W. A. (st. s.).
 Forsyth, John (sc. h.).
 Forsythe, L. and H. (ga. s.).
 Fort Pierce, The Greater (ol. s.).
 Fort Worth, City of (st. s.).
 Foss, Andrew (ol. s.).
 Foss, Arthur (ol. s.).
 Foss, Drew (ol. s.).
 Foss, Henrietta (ol. s.).
 Foss, Hugh H. (brg.).
 Foss, Iver, (ol. s.).
 Foss, Justine (ol. s.).
 Foss, Lorna (ol. s.).
 Foss, Martha (ga. s.).
 Foss, Mary B. (brg.).
 Foss, Theo. (ga. y.).
 Foss, Theodore (ol. s.).
 Foss, William D. (ga. y.).
 Foss, Wilson P. (st. s.).
 Foster, C. H. (ga. s.).
 Foster, Edward (ol. s.).
 Foster, R. J. (st. s.).
 Foster, Alice (enl. b.).
 Foster, David (barge).
 Foster, Dorothy (ga. s.).
 Foster, Earl P. (barge).
 Foster, Helen (brg.).
 Foster, Josephine (sch.).
 Foster, Matilo (sch.).
 Foster, Marie (sch.).
 Foster, Mary (sch.).
 Foster, Maude L. (barge).
 Foster, Richard J. (barge).
 Fountain, Clara (ga. s.).
 Fountain, Curtis (ol. s.).
 Fountain, Roy (ga. s.).
 Fowler, E. W. (ga. s.).
 Fowler, Helen (barge).
 Fowler, Jane (brg.).
 Fowler, Frank (st. w.).
 Fowler, Mac (sch.).
 Fowler, Margaret E. (sch.).
 Fox, Charles A. (st. s.).
 Fox, William G. (st. s.).
 Frakes, E. (ol. s.).
 France, Star of (barge).
 Frances, Emma (ga. s.).
 Frances, Henrietta (ga. s.).
 Frances, Julia (ga. w.).
 Frances, Mary (ga. s.).
 Frances, Mary (ga. y.).
 Frances, Mary (st. w.).
 Frances, Minnie (ga. s.).
 Frances, Myra (st. s.).
 Frances, Sarah H. (ga. s.).
 Frances, Thelma (ga. s.).
 Francis, A. (sch.).
 Francis, Dorothy (ga. s.).
 Francis, Eleanor (ga. y.).
 Francis, John (ga. s.).
 Francis, Sadie (slp.).
 Frank, Charles (ol. s.).
 Franklin, Ben (st. w.).
 Franklin, Benjamin (st. s.).
 Frantz, Joseph H. (st. s.).
 Frasch, Herman (st. s.).
 Freeburn, Charles A. (barge).
 Freeman, Daisy (st. s.).
 Freeman, Thomas M. (sch.).
 French, J. W. (st. s.).
 French, Lewis R. (ga. s.).
 French, Orvid F. (ga. s.).
 French, Peter W. (st. s.).

French, W. H. (sch.).
 Erick, Henry C. (st. s.).
 Friend, Silent (barge).
 Fritz, John (sch.).
 Froelich, Elizabeth M. (st. s.).
 Frome, Anna M. (ga. s.).
 Frost, Jack (st. s.).
 Frumet, Lake, (barge).
 Fry, W. M. (st. s.).
 Frye, Mabel A. (sch.).
 Fueck, E. James (st. s.).
 Fuel Transport No. 2, Merwin (barge).
 Fuller, M. B. (st. s.).
 Fuller, Mortimer B. (barge).
 Fuller, Ransom B. (st. p.).
 Fuller, Samuel L. (st. s.).
 Fuller, Willford W. (ga. s.).
 Fulton, Robert (ga. s.).
 Fulton, Robert (st. p.).
 Fulton, Robert (st. s.).
 Furst, Frank A. (st. s.).
 Gafabry, Daisy (st. s.).
 Gaffney, James E. (barge).
 Gaggerly, Harry (barge).
 Gagnon, J. S. (st. s.).
 Gaines, Fort (brg.).
 Gai, Happy (ga. s.).
 Gale, Murch (ga. s.).
 Gallagher, C. (st. s.).
 Gallagher, Michael (st. s.).
 Gallagher, Charles T. (st. s.).
 Gallagher, Frank J. (barge).
 Galloway, Charles W. (st. p.).
 Gallup, N. S. (ga. s.).
 Gannett, Sea (ga. s.).
 Gar, By (ga. y.).
 Gardon, Moonlight (barge).
 Gardiner, William S. (brg.).
 Gardiner, C. R. (barge).
 Garfield, President (st. s.).
 Garner, Mary B. (st. s.).
 Garrettson, General (st. s.).
 Garrett, C. P. (ga. s.).
 Garrett, Frances B. (ga. s.).
 Garrison, Virgie (ga. s.).
 Garrison, Eddie H. (st. s.).
 Garrison, Grace B. (ga. s.).
 Gary, Elbert H. (st. s.).
 Gaskill, Edwin (ga. s.).
 Gaskill, Rose M. (ga. s.).
 Gaskins, Georgia A. (sch.).
 Gaspar, Elvira (ol. s.).
 Gates, Artemus (st. w.).
 Gates, John W. (st. s.).
 Gault, J. A. (ga. s.).
 Gaynor, Mayor (st. s.).
 Gaynor, William J. (st. s.).
 Geary, Dorothea M. (ga. s.).
 Geer, Nellie (ga. w.).
 Gehn, John (ga. s.).
 Gehn, John (st. s.).
 Gene, Virginia (ga. y.).
 Generous, Alonzo B. (enl. h.).
 Genova, Stella DI (ol. s.).
 Gent, R. T. (brg.).
 George, Grace (ga. s.).
 Gertrude, Ann (slp.).
 Getchell, George E. (st. s.).
 Getter, Go (ga. s.).
 Gibb, David (st. s.).
 Gibson, Charles H. (sch.).
 Gifford, George H. (barge).
 Gifford, James M. (st. s.).
 Gilbert, J. N. (st. s.).
 Gilchrist, T. J. (brg.).
 Giles, Emrus (st. p.).
 Gilland, D. L. (ol. w.).
 Gillen, Henry (st. s.).
 Gillen, Edward E. (st. s.).
 Gilliken, J. J. (ga. s.).
 Glendon Co., No. 24, Edward E. (barge).
 Gillett, Jr., James N. (ga. s.).
 Gillies, Blanche (ga. s.).
 Gilligan, H. F. (barge).
 Gilligan, Marie F. (barge).
 Gillis, A. (ga. s.).
 Girl, American (ol. s.).

Girl, Dream (ga. y.).
 Girl, Greek (ga. s.).
 Girl, Liberty (ga. s.).
 Girl, Reading (ga. s.).
 Girl, Sea (ga. y.).
 Girl, Yankee II (ga. y.).
 Girdle, Wm. F. (ga. s.).
 Girls, Yurecama (ol. s.).
 Giris, Warn, Jr. (enl.).
 Gluseppe, Maria (ga. s.).
 Givan, H. C. (ga. s.).
 Glades, Queen of tho (ga. s.).
 Glenn, Hazel (ga. s.).
 Glenn, John (st. s.).
 Glenn, G. W. (sch.).
 Glennan, E. (ga. s.).
 Glo, Liberty (st. s.).
 Glode, Joseph (enl. b.).
 Glory, Old (ga. y.).
 Glory, Old (ol. s.).
 Glory, Old II (ga. y.).
 Gloucester, City of (st. s.).
 Glow, Golden (ga. s.).
 Gordon, Peter (enl. b.).
 Goff, Oliver P. (sch.).
 Golden, W. A. (barge).
 Gohling, Edwin (scow).
 Goldman, L. (ol. s.).
 Goldsborough, T. Alan (ga. s.).
 Goldsmith, Frank J. (barge).
 Goldstrom, Amy (slp.).
 Goldstrom, David (ga. s.).
 Gonzales, S. (ga. s.).
 Goode, R. H. (st. s.).
 Good, James W. (st. w.).
 Goodfellow, Robln (st. s.).
 Goodsell, Anna G. (ga. s.).
 Goodsell, Dean (ol. s.).
 Goodyear, Frank II. (st. s.).
 Google, Barney II (ol. s.).
 Goose, Blue (ga. y.).
 Goose, Gnilloping (ga. y.).
 Goose, Grey (ga. y.).
 Gordon, F. W. (ga. s.).
 Gordon, Amos K. (st. w.).
 Gordon Oscar (ga. s.).
 Gordon, Robert (st. w.).
 Gordon, Ruth (brg.).
 Gorgas, General W. C. (st. s.).
 Gorman, J. E. (st. s.).
 Gornstall, A. F. (barge).
 Gorton, Thomas B. (sch.).
 Goss, Blanche Viola (ga. s.).
 Gottrell, Geo. F. (st. s.).
 Goudy, Mildred (ga. s.).
 Goulart, Evelina M. (ol. s.).
 Goulart, Laura (ga. s.).
 Goulart, Mary P. (ga. s.).
 Goulder, Harvey D. (st. s.).
 Gove, Admiral (st. s.).
 Govin, R. R. (sch.).
 Clown, Blue (barge).
 Grace, E. C. (ga. s.).
 Grace, Ethel (ga. s.).
 Grace, Eva (ol. s.).
 Grace, Lady (ga. s.).
 Grace, Lady (ga. y.).
 Grace, Walton (ga. s.).
 Grady, J. E. (sch.).
 Graehner, H. C. (brg.).
 Graffco, Catherine (ol. s.).
 Graham, C. E. (ol. s.).
 Graham, J. D. (ol. s.).
 Graham, T. W. (ga. s.).
 Graham, Robt. T. (st. w.).
 Grammer, G. J. (st. s.).
 Grandt, Dino (ol. s.).
 Grant, Ilue (barge).
 Grant, Lydia (ga. s.).
 Grant, President (st. s.).
 Grant, The (ga. s.).
 Grant, Reba (ga. s.).
 Grasse, De (st. s.).
 Grasselli, Eugene (st. s.).
 Grasselli, Ceneas A. (st. s.).
 Grattan, W. B. (st. s.).
 Gravenor, B. P. (sch.).
 Gray, Alma (ga. s.).
 Gray, Alys (st. w.).
 Gray, Daisy (st. s.).

- Gray, Nellie (ga. s.).
 Gray W., Nellie (ga. s.).
 Gray, Robert (ga. s.).
 Gray, Robln (st. s.).
 Gray, Elmer E. (ga. s.).
 Gray, Henry (ol. s.).
 Grayling, The (ga. s.).
 Grebb, Nellie L. (ga. s.).
 Green, C. H. (ga. s.).
 Green, C. H. (st. s.).
 Green, Nettle (ga. s.).
 Green, Rody (ga. s.).
 Green, William (st. s.).
 Green, Andrew H. (st. s.).
 Green, Fred W. (st. s.).
 Greene, Chris (st. w.).
 Greene, Tom (st. w.).
 Greenfield, W. H. (ga. s.).
 Greenland, Star of (shp.).
 Greenough, Charles F. (st. s.).
 Greenwell, Nettle B. (sch.).
 Greer, George C. (st. s.).
 Greer, T. E. (dredge).
 Grleble, Lou (st. w.).
 Grelling, Fred C. (st. s.).
 Grelling, Robert (ga. s.).
 Gresham, Bob (ol. w.).
 Gress, George (sch.).
 Grey, Marian (ga. s.).
 Griffin, Della (slp.).
 Griffin, Orville (cnl. b.).
 Griffin, Thompson (cnl. b.).
 Griffing, Cora L. (ga. s.).
 Griffiths, James (st. s.).
 Grimes, Mark M. (cnl.).
 Grimes Martha R. (cnl.).
 Gring, Helen Barnett (sch.).
 Grove, Cherry (ga. s.).
 Grove, Henry S. (st. s.).
 Groves, Elizabeth (cnl. b.).
 Groves, Jr., Anthony (bargo).
 Guard, Jewel (ol. s.).
 Guarino, Anna (ol. s.).
 Guilde, Commercial (st. s.).
 Gulon, Geo. (ga. s.).
 Guinan, John J. (bargo).
 Guindon, Lucio (brg.).
 Guindon, Lucy (brg.).
 Gull, Anthony (bargo).
 Gull, Black (st. s.).
 Gull, Grey (ga. y.).
 Gull, Sea (ga. s.).
 Gull II, Sea (ga. s.).
 Gumbel, H. E. (sch.).
 Gunby, Sella (ga. s.).
 Gunn, K. A. (ga. s.).
 Gunster, Karl. (ga. s.).
 Gust, Henry (st. s.).
 Guy, Captain (ga. s.).
 Guynn, Jr., F. W. (bargo).
 Gypsum, United States (st. s.)
- Haber, Arthur L. (bargo).
 Haber, Estelle F. (bargo).
 Hackney, Harry (ga. s.).
 Hag, Sea (ga. s.).
 Hagan, Peter (st. s.).
 Hagerly, J. J. (st. s.).
 Hagerly, John (sch.).
 Haggitt, E. R. (brg.).
 Hagne, John J. (st. s.).
 Hagne, Perry G. (st. s.).
 Hag, Capt. (ga. s.).
 Halbert, Dorothy (ga. s.).
 Hale, Edwin C. (st. s.).
 Hale, James L. (st. w.).
 Haley, Caleb (ol. s.).
 Haley, E. D. (st. s.).
 Haley, Annie T. (ga. s.).
 Halford, H. O. (ga. s.).
 Hall, S. C. (ga. s.).
 Hall, Charlton (st. s.).
 Hall, Dora (slp.).
 Hall, Gunston (st. s.).
 Hall, Howick (st. s.).
 Hall, Independence (st. s.).
 Hall, Margaret (st. w.).
 Hall, Marshall B. (ga. s.).
 Hall, Albert C. (cnl. b.).
 Hall, Geo. W. (ga. s.).
- Hall, Hattie E. (ga. s.).
 Hall, E. Madison (st. p.).
 Hallenbeck, George H. (bargo).
 Halliday, A. M. (st. s.).
 Hallock, John (st. s.).
 Halstead, Admiral (st. s.).
 Hamburg, City of (st. s.).
 Hamilton, M. M. (sch.).
 Hamilton, Alexander (st. p.).
 Hamilton, James A. (ga. s.).
 Hamlin, Doris (sch.).
 Hamlin, Velma (sch.).
 Hammond, M. H. (bargo).
 Hammond, Helen, (bargo).
 Hammond, Natalie (ga. s.).
 Hancock, George B. (st. s.).
 Hancock, City of (st. s.).
 Hancock, General (st. s.).
 Hand, C. W. (ga. s.).
 Hand, L. R. (ga. s.).
 Handy, V. P. (ga. s.).
 Handy, Addle (sch.).
 Handy, Jr., John (ga. s.).
 Handy, Lois (ga. s.).
 Handy, Marlon Sue (ga. s.).
 Hank, Nanoy (ga. s.).
 Haney, Bert E. (st. s.).
 Hanly, Anne (st. s.).
 Hanly, Ryder (st. s.).
 Hanley, B. J. & H. E. (cnl. b.).
 Hanley, Arnold V. (bargo).
 Hanley, Bernard J. (bargo).
 Hanley, Margaret A. (bargo).
 Hanley, Lila E. (bargo).
 Hanley, Robert E. (bargo).
 Hanley, William T. (brg.).
 Hanley, William (bargo).
 Hanlon, Bertie M. (st. s.).
 Hanlon, Dan F. (st. s.).
 Hanlon, Helen C. (ga. s.).
 Hanna, R. J. (st. s.).
 Hanna, W. J., (st. s.).
 Hanna, J. D. C. (ga. s.).
 Hanna, Jr., Howard M. (st. s.).
 Hanscom, Leonard C. (st. s.).
 Hanscom, W. A. (soow).
 Hanson, R. (ol. s.).
 Hanson, Albert (st. w.).
 Harahan, W. J. (stgs.).
 Harakel, John (bargo).
 Harbeson, William (ol. s.).
 Harbor Ltg. Co. No. 1, Nome (soow).
 Harding, President (st. s.).
 Hardy, Virginia (ga. s.).
 Hardy, H. F. (soow).
 Hare II, John F. (ga. s.).
 Harford, Evelyn (ga. s.).
 Harms, Sophie (ga. s.).
 Harned, William M. (slp.).
 Harol, Frances (ol. s.).
 Harper, W. T. (ga. s.).
 Harper, Louise F. (sch.).
 Harriman, Wm. H. (sch.).
 Harrington, Francis (ga. s.).
 Harrington, Ludy (slp.).
 Harrington, Martha (brg.).
 Harrington, Goy C. (st. w.).
 Harris, A. B. (bargo).
 Harris, Howard F. (ga. s.).
 Harris, John F. (brg.).
 Harris, Marian E. (brg.).
 Harrison, O. V. (st. w.).
 Harrison, President (st. s.).
 Harrison, Carter H. (st. s.).
 Hart, J. C. (st. s.).
 Hart, S. G. (st. s.).
 Hart, John J. (bargo).
 Hart, Margaret (brg.).
 Hartwell, Fred G. (st. a.).
 Hart, Mary L. (sch.).
 Harvest, Golden (st. s.).
 Harvest, The (st. s.).
 Harvey, A. F. (st. s.).
 Harvey, E. E. (st. s.).
 Harvey, Emma (ga. s.).
 Harvey, Lizzie (bargo).
 Harvey, John J. (el. s.).
- Harwood, Paul H. (st. s.).
 Hasler, Fred E. (bargo).
 Hassel, Bob (ga. w.).
 Hatch, William M. (ol. s.).
 Hatfield, Joshua A. (st. s.).
 Hatton, T. C. (ol. s.).
 Hauptman, Forbes (st. s.).
 Hauptman, Sidney M. (st. s.).
 Hunsler, Martin G., Jr. (ga. s.).
 Haute, Terre (st. s.).
 Havana, Seatrain (st. s.).
 Haven, Millford (ga. s.).
 Haven, Mott (ol. s.).
 Haven, North (st. s.).
 Haven, White (bargo).
 Havre, City of (el. s.).
 Hawes, Doris M. (ol. s.).
 Hawk, Black (ga. s.).
 Hawk, Black (st. s.).
 Hawk, Sea (ga. y.).
 Hawk, Fish (ga. w.).
 Hawk, Fish (ol. w.).
 Hawk, Fish (ga. s.).
 Hawk, Night (ga. y.).
 Hawk, Sea (ga. s.).
 Hawkridge, J. Lloyd (sch.).
 Hawley, R. B. (ga. s.).
 Hay, James (st. s.).
 Hayes, President (st. s.).
 Hayes, Ed Ryan (ga. s.).
 Haynes, A. T. (ga. s.).
 Haynes, F. J. (st. s.).
 Haynie, R. B. (sch.).
 Haynie, Mary E. (ga. s.).
 Hays, William (ga. s.).
 Hayward, Fannie E. (ga. s.).
 Hayward, Nathan (ol. s.).
 Hazard, Susie (st. s.).
 Heart, Henrietta (ga. s.).
 Heart, Peg O'My (ga. s.).
 Heart, Sweet (ga. s.).
 Hebert, D. (sch.).
 Heck, N. H. (ga. s.).
 Hedger, W. E. (bargo).
 Hedger, Alice (brg.).
 Hedger, Betty (brg.).
 Hedger, Edward (brg.).
 Hedger, Ethel (brg.).
 Hedger, Florence (brg.).
 Hedger, Ned (brg.).
 Hedger, Robert (brg.).
 Hedges, Ira M. (st. s.).
 Heekin, Albert E. (st. s.).
 Heels, Silyer (ga. y.).
 Heffern, Marlon (cnl. b.).
 Heidan, Charles (st. s.).
 Heidenhelm, J. (sch.).
 Heidenrich, F. Lee, Jr. (brg.).
 Heidrich, Anna R. (sch.).
 Heights, Haddon (st. s.).
 Helen, J. and C. (ga. s.).
 Helen, R. E. (ga. s.).
 Helen, Ida (ga. s.).
 Helen, Lady (ga. s.).
 Helen, Annie H. (ga. s.).
 Heller, Maud (ga. s.).
 Heller, G. H. (ol. s.).
 Helms, Peter (st. s.).
 Hemlock, Lake (bargo).
 Henstreet, G. P. (bargo).
 Henstreet, Eleanor (bargo).
 Henderson, C. A. (ga. s.).
 Henderson, Helen (st. s.).
 Hendrison, Edward V. (sch.).
 Hengerer, William (st. s.).
 Hennen, H. S. (ga. s.).
 Hennessy, J. W. (brg.).
 Heron, Black (st. s.).
 Henry, Fred (ga. s.).
 Henry, George (bargo).
 Henry, Patrick (st. s.).
 Henry, Robert (bargo).
 Henry, Viola (bargo).
 Henry, Ellen G. (cnl. b.).
 Henry, George G. (st. a.).
 Henry, George G. (ga. s.).
 Herbert, Arthur (ol. s.).
 Hergert, F. C. (ga. s.).
 Hermou, Samuel H. (ga. s.).
- Heron, Blue (bargo).
 Heron, Little (ol. s.).
 Heron, Leona (ga. s.).
 Herron, Arthur N. (ga. s.).
 Hersey, Francis C. (st. s.).
 Heslop, R. J. (st. w.).
 Hewes, Amy (st. w.).
 Hewitt, Abram S. (st. s.).
 Hibbard, George A. (cat.).
 Hickey, Fanny F. (ol. s.).
 Hickey, John D. (brg.).
 Hickey, Kathryn R. (scw.).
 Hickey, M. F. (bargo).
 Hickman, Thomas J. (ga. s.).
 Hicks, Adella (ga. s.).
 Hicks, Ralph (st. w.).
 Higgs, Violet F. (bargo).
 Higgins, John W. (ga. s.).
 Highlands, Atlantic (st. s.).
 Hilda II, Lady (ga. s.).
 Hildreth, Mollie (ga. w.).
 Hill, Albert (st. s.).
 Hill, Federal (sch.).
 Hill, James J. (st. s.).
 Hill, Louis W. (st. s.).
 Hill, Murray (st. s.).
 Hill, The Albert (ga. w.).
 Hill, Wm. (sch.).
 Hill, W. W. (ol. s.).
 Hillman, F. H. (st. s.).
 Hillman, J. H. (st. w.).
 Hills, Dongan (st. s.).
 Hind, George U. (bkn.).
 Hind, Robert R. (sch.).
 Hines, Agnes S. (bargo).
 Hines, Irene T. (cnl. b.).
 Hines, James L. (bargo).
 Hines, Julia W. (ga. s.).
 Hines, Margaret A. (cnl. b.).
 Hinkle, W. L. (bargo).
 Hinman, Harold J. (bargo).
 Hinzote, T. A. (ga. s.).
 Hinson, Emma H. (ga. s.).
 Hinson, Walter H. (ga. s.).
 Hinton, Helen (ga. s.).
 Hirsch, Gilbert (ga. s.).
 Hisey, L. R. (ol. s.).
 Hitz, Herman (st. w.).
 Ho II, Hetch (ga. y.).
 Ho II, Westward (ga. y.).
 Ho, Yo (ga. y.).
 Hobson, Robert (st. s.).
 Hoek, Joseph J. (brg.).
 Hodges, Mildred (ga. s.).
 Hodson, Clarence (ga. s.).
 Hoff, B. H. (ga. s.).
 Hoffman, Elizabeth R. (ga. s.).
 Holland, S. A. (sch.).
 Holland, Jr., W. J. (ga. s.).
 Holland, Star of (bk.).
 Holland, Clarence A. (sch.).
 Holland, Miss (ga. s.).
 Holland, Nelson C. (sch.).
 Holley, Edith (sch.).
 Holley, Lillian (sch.).
 Holly, Mount (st. s.).
 Hollywood, Star of (st. s.).
 Holmes, C. S. (sch.).
 Holmes, Annie (ga. s.).
 Holmes, Annie (sch.).
 Holmes, Mary B. (ga. s.).
 Holst, R. W. (ol. s.).
 Holyoke, Richard (st. s.).
 Hooper, Roy (st. s.).
 Hood, Robert (ga. s.).
 Hood, Robin (st. s.).
 Hood III, Robin (ga. y.).
 Hook, Joseph J. (sch.).
 Hooper, Eugenia (bargo).
 Hooper, Harry F. (bargo).
 Hooper, T. J. (st. s.).
 Hooper, T. J. (sc. h.).
 Hooper, Charles J. (sc. b.).
 Hooper, Joseph E. (sc. b.).
 Hooper, Luther E. (sc. b.).
 Hooper, Mary A. (bargo).
 Hooper, William L. (brg.).
 Hooper, Marie (bargo).
 Hooten, Billy (ga. s.).
 Hoover, Herbert (ol. s.).

- Hoover, President (el. s.).
 Hope, Mount (st. p.).
 Hope, Mount (barge).
 Hopkins, C. W. (ga. s.).
 Hopkins, J. S. (ga. s.).
 Hopkins, W. E. (ga. s.).
 Hopkins, Robert F. (st. s.).
 Horan, Annie (barge).
 Horan, Lizzie (barge).
 Horan, Martin P. (barge).
 Horvay, Stephen J. (st. s.).
 Horn, Charles (st. s.).
 Hornsby, Samuel J. (barge).
 Hornsby, Luther (ga. s.).
 Horse, Sea (ga. s.).
 Horse, White (ga. s.).
 Hortense, Rosina (ga. y.).
 Horton, G. (ga. s.).
 Horton, Asa (ga. s.).
 Hoster, L. P. (ol. s.).
 Houck, Courtney C. (sch.).
 Houghton, Douglas (st. s.).
 Houghwaut, Theodore (ga. s.).
 Houk III, R. T. (ga. w.).
 House, Francis E. (st. s.).
 Hausman, J. I. (ga. s.).
 Houston, City of (st. s.).
 Houston, Fort (ol. s.).
 Howard, A. M. (ol. s.).
 Howard, Agnes (barge).
 Howard, Blanche (enl. b.).
 Howard, Ed J. (st. w.).
 Howard, Elsie (ga. s.).
 Howard, B. (ga. s.).
 Howard, F. S. (ol. s.).
 Howard, Harry (barge).
 Howard, James (scow).
 Howard, John (ol. s.).
 Howard, Joseph (barge).
 Howard, Julia (st. s.).
 Howard, Katherine (barge).
 Howard, Michael (barge).
 Howard, Michael (st. s.).
 Howard, Paul (se. b.).
 Howard, Annie M. (barge).
 Howard, Francis T. (barge).
 Howard, John II (ga. y.).
 Howard, Margaret A. (st. s.).
 Howard, Mary B. (barge).
 Howard, Thomas J. (st. s.).
 Howard, Wm. G. (st. s.).
 Howard, Jr., W. G. (ga. s.).
 Howard Co., The (st. s.).
 Howe, Charles E. (barge).
 Howell, Forrest G. (ga. s.).
 Howlett, M. P. (st. s.).
 Howlett, Inc., 11, 12, M. P. (brg.).
 Howlett, Inc., No. 15, 44, 45, M. P. (barge).
 Howlett, James E. (st. s.).
 Howlett, Maggie A. (ga. s.).
 Howlett, Marian E. (st. s.).
 Howlett, Mary F. (ga. s.).
 Howlett, Thomas F. J. (ga. s.).
 Hoy, W. H. (ga. s.).
 Hoyt, Edna (sch.).
 Hoyt II, Elton (st. s.).
 Hubbard, Jr., B. H. B. (st. s.).
 Hubbard, E. M. (slp.).
 Hubbard, Charles (st. s.).
 Hubbard, Saxon (sch.).
 Hubbard, John W. (st. w.).
 Hubbard, C. Russell (st. s.).
 Hudson, Hendrick (st. p.).
 Hudson, Asher J. (st. s.).
 Husted, A. P. (brg.).
 Huff, Ethel S. (ga. s.).
 Huff, James A. (ga. w.).
 Hughes, Atkins (st. s.).
 Hughes, Boh (barge).
 Hughes, Catherine (barge).
 Hughes, I. Lamont (st. w.).
 Hughes, Jim (barge).
 Hughes, Robert (barge).
 Hughes, John A. (st. s.).
 Hullings, Garnet (st. s.).
 Hulse, Edna H. (ga. s.).
 Hume, Mary D. (st. s.).
 Humphrey, George M. (st. s.).
 Humphrey, James (ga. s.).
 Humphrey, William F. (st. s.).
 Humphreys, H. R. (ga. s.).
 Humphreys, J. J. (scow).
 Hunt, Barbara (st. w.).
 Hunt, Dale W. (ga. s.).
 Hunt, S. B. (st. s.).
 Hunt, Harry L. (enl. b.).
 Hunter, F. (ga. s.).
 Hunter, Louis (slp.).
 Hunter, Robble (ga. s.).
 Hunter, Raymond L. (barge).
 Huntington, City of (st. w.).
 Huntley, H. L. (ga. s.).
 Huntley, William I. (brg.).
 Huppman, J. P. (barge).
 Hur, Ben (st. w.).
 Hur, Ben (ga. s.).
 Hur, Esther (slp.).
 Hurcomb, James M. (enl. b.).
 Hurley, Patrick J. (st. w.).
 Hurley, Zella M. (ga. s.).
 Hurry, Why (ga. y.).
 Hurst, T. C. (ga. s.).
 Hurst, Edgar (ga. s.).
 Hurst, Florence (ga. s.).
 Hurst, John F. (ga. s.).
 Hutchinson, Charles L. (st. s.).
 Hutson, Sanford E. (st. w.).
 Hutton, W. E. (st. s.).
 Hyman, Myron L. (st. s.).
 Hyttel, Charles M. (st. s.).
 Iceland, Star of (hk.).
 Ida, Eva (ga. s.).
 Iger, Louis (ol. w.).
 Ill, Ky (ga. w.).
 Importer, American (st. s.).
 India, Star of (hk.).
 Indiana, Harbor (st. s.).
 Inez, Santa (ol. s.).
 Ingaills, George II. (st. s.).
 Ingersoll, Jr., A. C. (st. w.).
 Ingls, John L. (st. s.).
 Innan, S. F. (ga. s.).
 Inlet, New (ga. s.).
 Inlet, Oregon (ga. s.).
 Insley, Fannie (sch.).
 Inventor, Steel (st. s.).
 Ireland, Robert I. (st. s.).
 Irish, W. M. (st. s.).
 Irwin, Gov. (st. s.).
 Isabel, Santa (st. s.).
 Iselin, Adrian (st. s.).
 Island, Fire (st. s.).
 Island, Fire (ol. s.).
 Island, Fox (ol. s.).
 Jack, Jim (ha. s.).
 Jack, Lucky (ol. s.).
 Jack, Sktp (ga. s.).
 Jacket, Red (ga. y.).
 Jackson, D. H. (ga. s.).
 Jackson, W. J. (st. w.).
 Jackson, Allan (st. s.).
 Jackson, Howard W. (st. p.).
 Jackson, Nellie (ol. s.).
 Jackson, President (st. s.).
 Jackson, George W. (slp.).
 Jackson, Hazel M. (ga. s.).
 Jacksonville, Miss (ga. y.).
 Jacob, Fearnot (slp.).
 Jacob, K. E. M. (ga. s.).
 Jacoby, Samuel C. (ga. s.).
 Jaffray, C. T. (st. s.).
 James, H. H. (barge).
 James, H. C. (ga. s.).
 James, James Ellwood (st. s.).
 James, Howard (ga. s.).
 James, John (st. w.).
 James, Lella (ga. s.).
 James, Robert (ga. s.).
 James, Edward A. (st. s.).
 Jameson, Captain (barge).
 Jamison, William A. (st. s.).
 Jane, Betty, (ol. s.).
 Jane, Emily (ga. y.).
 Jane, Emma (ga. s.).
 Jane, Lady (ga. y.).
 Jane, Lols (ga. s.).
 Jane, Louise (ol. y.).
 Jane, Margie (ga. s.).
 Jane, Mary (ga. s.).
 Jane Mary (ga. y.).
 Jane, Olive (ga. s.).
 Jane, Phillips (ga. w.).
 Jane, Sarah (ga. s.).
 Jane, Susan (sch.).
 Janet, Helen (barge).
 Janet, Lady (ol. y.).
 Janette, Irma (ga. s.).
 Jarvis, Commodore (st. s.).
 Jarvis, Rose (ga. s.).
 Jay, Bee (ga. y.).
 Jay, K. (ga. w.).
 Jay, John (st. s.).
 Jay II, III, IV, Sea (ga. s.).
 Jayne, B. F. (ol. s.).
 Jayne, George (ga. s.).
 Jaynes, A. C. (st. w.).
 Jean, Betty (ol. s.).
 Jean, Betty, (ga. s.).
 Jean, Honny (ga. y.).
 Jean III, Honnie (ga. s.).
 Jean, Emma (ga. s.).
 Jean, Kathryn (ol. s.).
 Jean, Mary (ga. y.).
 Jean V, Sally (ga. y.).
 Jeanette, Hazel (ga. s.).
 Jeanette, Ruth (ga. s.).
 Jeanette, Eva (ga. s.).
 Jefferson, Port (brg.).
 Jefferson, President (st. s.).
 Jeffery, A. (ol. s.).
 Jeffries, R. J. A. (sch.).
 Jeffrey, L. A. (ga. s.).
 Jeffrey, Edward P. (st. s.).
 Jemado, La Rule (ga. s.).
 Jenkins, Charles O. (st. s.).
 Jennings, Frank (enl. b.).
 Jennings, Walter (st. s.).
 Jennings, Sarah J. (enl. b.).
 Jenny, W. Le Baron (sch.).
 Jewell, William H. (ga. s.).
 Jewett, Nan (brg.).
 Jiggs, Maggie (ga. s.).
 Jim, Flo (ga. y.).
 Jim, Philly (ga. y.).
 Jo, Betty (ga. s.).
 Joan, Marie (ol. s.).
 Jo, Betty (ga. y.).
 Joe, Captain (ga. s.).
 Joe II, Capt. (ga. s.).
 Joe, Little (ol. s.).
 John, Captain (st. w.).
 John, Doc (ga. w.).
 John, J. B. (st. s.).
 John, Henry (brg.).
 John, Little (ga. s.).
 John, Long (ga. s.).
 Johnson, A. B. (ga. s.).
 Johnson III, C. D. (st. s.).
 Johnson, Horace (st. s.).
 Johnson, H. A. (ga. s.).
 Johnson, N. L. (scw.).
 Johnson, S. E. (ga. s.).
 Johnson, Capt. (ga. s.).
 Johnson, Esther (st. s.).
 Johnson, Jennie (ga. s.).
 Johnson, Joseph (barge).
 Johnson, Jesse (ga. s.).
 Johnson, Louis Jr. (ga. s.).
 Johnson, Neil (ga. s.).
 Johnson, President (st. s.).
 Johnson, Sophia (ga. s.).
 Johnson, Annie C. (sch.).
 Johnson, James W. (st. s.).
 Johnson, John D. (ga. s.).
 Johnson, Lizzie S. (slp.).
 Johnson, Robert E. (st. s.).
 Johnson, Sara A. (barge).
 Johnson, Walter M. (ga. s.).
 Jollet, City of (st. s.).
 Jones, B. F. (st. s.).
 Jones, Jr., B. F. (st. w.).
 Jones, F. B. (st. w.).
 Jones, H. B. (ga. s.).
 Jones, J. M. (st. w.).
 Jones, R. W., Jr. (brg.).
 Jones, T. A. D. (st. s.).
 Jones, Enda M. (ga. s.).
 Jones, Elma W. (ol. s.).
 Jones, Kato (st. s.).
 Jones, Paul (ga. s.).
 Jones, Chester B. (sch.).
 Jones, Geo. H. (st. s.).
 Jones, Harry R. (st. s.).
 Jones, Stephen R. (st. s.).
 Jones, Thomas A. (sch.).
 Jones, Wm. Larimer (st. w.).
 Jordan Co., W. S. (ga. s.).
 Jordan, Henry (enl. b.).
 Jordan, Raymond (barge).
 Jording, O. A. (ol. s.).
 Jose, Juan (slp.).
 Jose, Tomas (slp.).
 Joslin, Paul C. (ga. s.).
 Jota, La (ga. y.).
 Jouett, James E. (ga. s.).
 Joyce, M. E. (enl.).
 Joyce, Chas. O. (sch.).
 Joyce, Henry L. (st. p.).
 Joyce, John F. (barge).
 Joyce, Lady (ga. y.).
 Juan, Nellie (ol. s.).
 Juan No. 30, Nellie (ga. s.).
 Juan No. 31, Nellie (ga. s.).
 Juan No. 32, Nellie (ga. s.).
 Juan No. 33, Nellie (ga. s.).
 Jubh, Thomas F. (ga. s.).
 Judd, Amos (ol. y.).
 Judge, K. V. (barge).
 Juenger, Fred (barge).
 Juillard, Helen C. (barge).
 Jane, Miss (ga. y.).
 June, Vivian (ga. s.).
 Jung, Emily (st. s.).
 Junlor, Guy (ga. s.).
 Junlor, Johnnie (ol. s.).
 Junior, Oicott (ga. s.).
 Justice, Helen G. (ga. s.).
 Kaiser, Henry J. (ol. s.).
 Kalamazoo, City of (barge).
 Kalmbach, Albert C. (ga. s.).
 Kanum, E. O. (barge).
 Kane, Emma F. (ga. s.).
 Kane, Grenville (ol. s.).
 Kane, Winnie (ga. s.).
 Karr, Edward (brg.).
 Kat II, Krazy (ga. s.).
 Katherine, Ruth (ga. s.).
 Kathlyn, Marie (ga. s.).
 Kathryn, Mava (ga. s.).
 Kauri, Golden (st. s.).
 Kavanaugh, Charles T. (barge).
 Kay, Lady (ga. s.).
 Kay, Frances (ga. s.).
 Kay, Mary (ga. s.).
 Kay, Mary (ol. y.).
 Kea, Mauna (st. s.).
 Kenne, Edward J. (barge).
 Keene, Thomas F. (barge).
 Kearns, Tim (barge).
 Keating, J. J. (barge).
 Keating, George A. (st. s.).
 Keegan, V. L. (ol. s.).
 Keeler, Ambrose (st. s.).
 Keeler, Elmer A. (st. s.).
 Keeler, Elmer W. (barge).
 Keeler, Emma (barge).
 Keeler III, Gerard H. (st. s.).
 Keeler, Hurry F. (st. s.).
 Keeler, Isaac H. (ga. s.).
 Keeler, Kathryn A. (barge).
 Keeler, Laura M. (st. s.).
 Keeler, Laura M. (barge).
 Keeler, William B. (st. s.).
 Keesley, Jr., John (ga. s.).
 Keene, William (sch.).
 Keeney, T. Y. (ga. w.).
 Keever, W. R. (st. s.).
 Kehoe No. 3, James J. (ga. s.).
 Kehoe, Jim (ol. s.).
 Keith, Col. (co. b.).
 Keller, T. J. (brg.).
 Keller, Shriley (st. s.).
 Keller, Amy E. (st. s.).

- Keller, Herbert E. (st. s.)
 Keller, Irving G. (st. s.)
 Keller, Mildred (st. s.)
 Keller, Rosalie (st. s.)
 Kellers, Frederick T. (st. s.)
 Kelley, John J. (cnl. b.)
 Kelley, Phillip F. (st. s.)
 Kellogg, Doris (st. s.)
 Kellogg, Elizabeth (st. s.)
 Kellogg, Frederic R. (st. s.)
 Kellogg, Gertrude (st. s.)
 Kellogg, Ruth (st. s.)
 Kellogg, Spencer (st. s.)
 Kelly, W. A. (ga. s.)
 Kelly, W. C. (ga. w.)
 Kelly, Edward (cnl. b.)
 Kelly, Mary F. (st. s.)
 Kelly, Norman (barge)
 Kelly, Patrick F. (barge)
 Kelly, Victor (st. s.)
 Kelly, Wm. J. (st. s.)
 Kelson, William (ga. s.)
 Kemble, S. C. (sch.)
 Kemp, A. A. (ga. s.)
 Kemp, E. R. (st. s.)
 Kendall, Harvey J. (st. s.)
 Kendall, John (st. s.)
 Kenna, F. D. (st. w.)
 Kennard, Clara B. (sch.)
 Kennedy, Betty (st. s.)
 Kennedy, Charles Jr. (st. s.)
 Kennedy, Emily C. (st. s.)
 Kennedy, Chester A. (ga. s.)
 Kennedy, Dr. David (st. s.)
 Kennedy, Emma J. (st. s.)
 Kennedy, Helen F. (cnl. b.)
 Kennedy, John McCartney (st. s.)
 Kennedy, Mary J. (st. s.)
 Kennedy, Sarah (ga. s.)
 Kennelly, Edmund J. (barge)
 Kennelly, Ella E. (barge)
 Kennelly, John V. (barge)
 Kennelly, Robert J. (barge)
 Kenny, Charles B. (barge)
 Kenny, Sarah T. (cnl. b.)
 Kent, A. L. (st. s.)
 Kentucky, New (ga. s.)
 Keogh, George A. (st. s.)
 Kern, C. (ga. s.)
 Kern, Daniel (st. a.)
 Kerr, D. G. (st. s.)
 Kerr, Peter (st. s.)
 Kerr, Robert (st. w.)
 Kerr, Harry W. (barge)
 Kerr, Lillian E. (sch.)
 Kerwin, James (scow)
 Ketterling, P. T. (ol. s.)
 Kettner, Bill (ga. s.)
 Key West, City of (ga. s.)
 Keys, Florida (ol. s.)
 Kid, Capt. (ga. y.)
 Kid, Coca Cola (ga. s.)
 Kidd, Capt. (ga. y.)
 Kids, Three (ga. s.)
 Killan, Geo. (ga. w.)
 Killian, Alice (cnl. b.)
 Killian, Jr., Francis (barge)
 Killian, Harry (barge)
 Killian, Leo (barge)
 Killian, Joseph H. (cnl. b.)
 Killian, Mary E. (brg.)
 Killigrew, William H. (ol. s.)
 Killman, Wm. H. (ga. s.)
 Kimball, H. A. (ga. w.)
 Kimball, Jr., Lee (st. s.)
 Kimball, Annie F. (ga. s.)
 Kinch, Wm. H. (st. s.)
 King, A. B. (barge)
 King, Delta (st. w.)
 King, Forest (st. s.)
 King, Lena (ga. s.)
 King, Lucy (ga. s.)
 King, Malite (ga. s.)
 King, Nosa (st. s.)
 King, North (st. s.)
 King, Ocean (ga. s.)
 King, Oil (ga. s.)
 King, Pearl (ga. s.)
 King, Robert (ga. s.)
 King, Silver (barge)
 King, Silver (ga. y.)
 King, Robert M. (barge)
 King, Salmon (st. a.)
 King, Sea II (ga. y.)
 King, Snapper (ol. s.)
 King, Storm (ga. s.)
 King, Willard V. (st. p.)
 King, Wm. F. (slp.)
 King, Vm. R. (st. w.)
 King, Willis L. (st. s.)
 Kingsbury, K. R. (st. s.)
 Kinner, Robert (ol. w.)
 Kinney, A. T. (st. s.)
 Kirby, Thomas H. (sch.)
 Kirby, Thomas H. (ga. s.)
 Kirk, S. C. (ga. s.)
 Kirk, W. A. (st. s.)
 Kirkhani, Geo. K. (st. s.)
 Kirkpatrick, John C. (st. s.)
 Kirkwood, Phillip (sch.)
 Kirwan, D. A. (sch.)
 Kirwan, Flora (ol. s.)
 Kirwan, Lemuel (sch.)
 Kirwan, James E. (ga. s.)
 Kirwan, Minnie May (sch.)
 Kirwan, J. Edward (sch.)
 Klein, Wm. (barge)
 Klein, Gerard (st. w.)
 Klein, W. H. (st. s.)
 Klinck, Charles H. (sch.)
 Klinck, George E. (sch.)
 Kling, John A. (st. s.)
 Knauss, Frank M. (brg.)
 Knight, Alpha A. (ol. w.)
 Knight, Hazel R. (brg.)
 Knipe, James N. (st. s.)
 Knowles, J. W. (sch.)
 Knox, John (ga. s.)
 Koehler, K. M. (ga. s.)
 Koels, Anilo K. (ga. s.)
 Koeln, Ed (st. s.)
 Koehn, Peter (st. s.)
 Kohl, Henry (brg.)
 Kohler, Jacob (ol. s.)
 Koolmotor, Cities Service (st. s.)
 Kota, Mon (ga. s.)
 Kraft, C. W. (st. s.)
 Kraft, Hopewell (brg.)
 Krause, G. E. (ga. s.)
 Krebs, S. E. (ga. s.)
 Kreger, Jennie Flood (sch.)
 Krentz, Herman N. (ga. s.)
 Kropp, Wm. D. (st. s.)
 Krupp, Alfred (sc. b.)
 Kruse, K. V. (sch.)
 Kunkel, Joan (brg.)
 KupperSmith, W. M. (ga. s.)
 Kurz, Chas. (st. s.)
 Kurzweg, D. J. (ga. w.)
 Kwina, Chlof (ol. s.)
 Kyker, J. A. (barge)
 Kytlo, Lake (barge)
 LaBee, Agnes (ga. s.)
 Labora, Oraet (ga. s.)
 Ladow, T. O. (sch.)
 Lady, Little (ga. s.)
 Lady IV, Lucky (ga. y.)
 Lady, Old (ga. s.)
 Lafayette, Bessie (sch.)
 Lafontaine, Helene (cnl. b.)
 Laagoon, Blue (ga. s.)
 Laird, Hattie C. (slp.)
 Lake, J. Hammitt (ga. s.)
 Lake, Samuel (ga. s.)
 Lamb, W. B. (ga. s.)
 Lambert, Prall W. (brg.)
 Lambert, Rosa (ga. s.)
 Lamba, The (st. s.)
 Lamont, Thomas W. (st. s.)
 Larson, Katie C. (ga. s.)
 Lancaster, R. A. (sch.)
 Lancaster, Helen M. (brg.)
 Lance, Henry (st. s.)
 Lancraft, Wm. T. (st. s.)
 Landry, Mary J. (ol. s.)
 Lane, D. T. (st. w.)
 Lane, Donna (ga. s.)
 Lane, Josie (ga. w.)
 Lane, Sammy (ga. s.)
 Lane, Franklin K. (st. s.)
 Lane, John W. (st. w.)
 Lang, Henry C. (barge)
 Lang, N. R. (st. w.)
 Langan, James H. (barge)
 Langford, H. F. (ga. s.)
 Langford, W. O. (ga. s.)
 Langhammer, J. F. (sch.)
 Langhammer, Emma (sch.)
 Langhammer, Ernst (ga. s.)
 Langlois, J. P. O. (cnl. b.)
 Lanigan, Thomas J. (brg.)
 Lantern, Paper (barge)
 Lapland, Star of (slp.)
 Lark, Lea (barge)
 Lark, Stephen (ga. s.)
 Larimore, Ella (sch.)
 Larsen, I. H. (st. s.)
 Lass, Salvation (st. s.)
 Lassic, Highland (ga. s.)
 Latham, Benjamin W. (ga. s.)
 Lathrop, J. W. (ga. s.)
 Latta, W. J. (ol. s.)
 Latrobe, F. C. (st. s.)
 Laudenklos, Mike (ga. s.)
 Laughlin, James (st. s.)
 Laughlin, Henry (st. s.)
 Laun, A. G. (ga. s.)
 Laura, Reta (ga. y.)
 Laurie, Louise (ga. s.)
 La Valle, U. S. (st. s.)
 Lawrence, Cornelius W. (st. s.)
 Lawrence, Frank (ga. s.)
 Lawrence, John L. (st. s.)
 Lawrence, John L. (ga. s.)
 Lawrence, Melissa W. (slp.)
 Lawrence, Thomas H. (sch.)
 Laws, Admiral (st. s.)
 Lawson, A. J. (sch.)
 Lawson, Dola (ga. s.)
 Lawson, Nora E. (sch.)
 Lawson, Sue (ol. s.)
 Lea, Mauna (ga. y.)
 Leach, David (barge)
 Leach, Elizabeth A. (brg.)
 Leach, Lottie M. (sch.)
 Leaf, Maple (ol. s.)
 Leaf, Maple (ga. y.)
 Leaf, Oak (ga. s.)
 Leah, Hazel (ga. s.)
 Leah, Verna (ga. s.)
 Lee, Andrew (ga. y.)
 Lee, Annie (slp.)
 Lee, Barbara (ga. y.)
 Lee, Betty (st. s.)
 Lee, Burton (barge)
 Lee, Carrie (ga. w.)
 Lee, Cora (ga. s.)
 Lee, Cora (ga. y.)
 Lee, Edna (st. w.)
 Lee, General (st. s.)
 Lee, Georgia (ga. w.)
 Lee, Harry (st. w.)
 Lee, Henry (st. s.)
 Lee, Irma (ga. s.)
 Lee, Katie (ga. s.)
 Lee, Lucy (ga. s.)
 Lee, Maggie (slp.)
 Lee, Maggie (ga. s.)
 Lee, Marc (st. s.)
 Lee, Margaret (ga. s.)
 Lee, Mary (h. ht.)
 Lee, Mary (sch.)
 Lee, Mildred (ga. s.)
 Lee, Minnie (ol. s.)
 Lee, Minnie (ol. s.)
 Lee, Nancy (ga. y.)
 Lee, Nancy (ol. s.)
 Lee, Ora (ga. w.)
 Lee, Robert (ga. s.)
 Lee, Sally (ga. s.)
 Lee, Theo (st. s.)
 Lee, Virginia (st. s.)
 Lee, Zelpha (ga. w.)
 Lee, Harry G. (brg.)
 Lee, James E. (st. a.)
 Lee, Kathryn, M. (ga. s.)
 Lee, Rob't E. (st. s.)
 Lee, Rob't E. (ga. s.)
 Lee, Jr., Steelman R. (ga. s.)
 Leffer, Charles D. (ga. s.)
 Leglon, American (st. s.)
 Lehnert, Carl F. (ga. s.)
 Leigh, B. W. (ga. s.)
 Leigh, Dorothy (ol. s.)
 Leigh, Eva (ol. s.)
 Leishner, Wm. (sch.)
 Lemon, Molly (ga. s.)
 Lemon, James J. (ga. s.)
 Len, Ned (ga. y.)
 Lena, Rosa (ga. s.)
 Lenahan, R. (st. s.)
 Lenahan, Jr., R. (barge)
 Lenahan, M. A. (barge)
 Lenahan, Ed (st. s.)
 Lenahan, John J. (st. s.)
 Lenahan, Mue (barge)
 Lenahan, Sara (barge)
 Lennen, Hannah (st. s.)
 Lenora, Mary (ga. s.)
 Leon, Jorge Bird (ga. s.)
 Leonard, J. T. (slp.)
 Leonard, R. D. (st. s.)
 Leonard, John (ga. s.)
 Leonard Agnes C. (sch.)
 Leonard, Edith L. (slp.)
 Leonard, Estelle (ol. s.)
 Leonard, George B. (st. s.)
 Leonard, Mollie E. (slp.)
 Leonard, Mollie V. (ga. s.)
 Leopold, N. F. (st. s.)
 Leslie, George (scow)
 Leslie, Hope (ga. s.)
 Lovelbridge, C. W. (barge)
 Lovick No. 8, Crew (barge)
 Lew II, Capt. (ga. s.)
 Lewis, E. M. (ga. s.)
 Lewis, J. & M. (ga. s.)
 Lewis, Andrew J. (ol. s.)
 Lewis, Jr., F. C. (slp.)
 Lewis, W. R. (ga. s.)
 Lewis, Ethel (slp.)
 Lewis, Jessie (ga. s.)
 Lewis, Preston (sch.)
 Lewis, Alfred J. (slp.)
 Lewis, Amanda F. (sch.)
 Lewis, Bessie M. (ga. s.)
 Lewis, Frank (ga. s.)
 Lewis, George D. (st. s.)
 Lewis, Goldie I. (sch.)
 Lewis, James H. (sch.)
 Lewis, John F. (st. s.)
 Lewis, Martha M. (ga. s.)
 Lewis, Mary S. (st. s.)
 Lewis, Sadie F. (sch.)
 Lewis, William T. (slp.)
 Libby, W. H. (st. s.)
 Liberty, Miss (ga. y.)
 Liberty, Union (st. s.)
 Life II, Simple (ga. y.)
 Lighthouse, Edna D. (ga. s.)
 Light, Northern (ol. s.)
 Lillian, Eva (ga. s.)
 Lillian, Martha (ga. s.)
 Lillis, John T. (ol. s.)
 Lilliston, Estelle T. (ga. s.)
 Limit, The (ga. y.)
 Limited, New York (ga. s.)
 Limited, The (st. y.)
 Limited, Virginia (st. s.)
 Lincoln, Abraham (ga. s.)
 Lincoln, President (st. s.)
 Lind, Governor John (st. s.)
 Linda, Yorba (st. s.)
 Lindberry, Richard V. (st. s.)
 Lindbergh, Col. (ol. s.)
 Lindinger, W. J. (ga. s.)
 Lindsay, H. (ga. y.)
 Lindsey, Ous (h. ht.)
 Lindsey, A. L. (ga. s.)
 Lindy, Col. (ga. s.)
 Lindy, Lucky (ga. s.)
 Lime, Bronx (st. s.)
 Line, Kou (ga. w.)
 Link, A. and M. (st. s.)
 Link, William R. (st. s.)
 Linthicum, Sweetser (barge)

- Linthicum, William (sch.).
 Linthicum, Seth H. (barge).
 Linzeman, Oscar J. (st. s.).
 Lipton, Sir Thomas J. (sch.).
 List, Mary (st. w.).
 Little, C. H. (st. s.).
 Little, Ellen (sch.).
 Little, Luther (sch.).
 Littlejohn, Arthur J. (barge).
 Livingstone, William (st. s.).
 Lizzie, Miss (ga. y.).
 Lloyd, O. B. (ga. s.).
 Lloyd, Anna (sch.).
 Lloyd, Hattie (ga. s.).
 Lloyd, Hattie (st. s.).
 Lo II, My-Haz-El (ga. y.).
 Loa, Mauna (st. s.).
 Loa II, Mauna (gay.).
 Lock, Geo. T. (sc. b.).
 Lockwood, Edna E. (sch.).
 Lockwood, James Y. (st. w.).
 Lockwood, Robt. H. (st. s.).
 Lodge, Deer (st. s.).
 Loesch, Charles (st. s.).
 Logan, Jennie G. (ga. s.).
 Loma, Point (ga. s.).
 London, New (st. s.).
 Long, H. W. (st. s.).
 Long, S. F. (ga. s.).
 Long, Anna (ga. s.).
 Long, Geo. S. (scow).
 Lockerman, C. A. (ga. s.).
 Loomis, Edward E. (st. s.).
 Loong, Hal (ga. y.).
 Loop, F. S. (st. s.).
 Lopez, Josephine (sch.).
 Lopez, Laz, Jr. (ol. s.).
 Loraine, Margarette (ga. s.).
 Lord, Mary M. (ga. s.).
 Lore, Amanda B. (sch.).
 Lore, Mabel E. (sch.).
 Lore, Robert T. (ga. s.).
 Lore, Robert C. (sch.).
 Lore, William C. (ga. s.).
 Lorene, Miss (ga. s.).
 Loring, Hattie (ga. s.).
 Lorraine, Phyllis (ga. w.).
 Lou, Baby (ga. s.).
 Lou, Carrie (ga. s.).
 Lou, Lady (ga. y.).
 Lou, Lucy (ga. s.).
 Lou, Mary (ol. s.).
 Lou II, Mary (ol. y.).
 Lou, Mary (sch.).
 Lou, My (ga. y.).
 Lou, Sally (ga. s.).
 Louis, Annie (ga. s.).
 Louise, Amanda (ga. w.).
 Louise, Anna (ga. s.).
 Louise, Annie (ga. s.).
 Louise, Bessie (ga. s.).
 Louise, Eleanor (ga. s.).
 Louise, Elsie (ga. s.).
 Louise, Emma (ga. s.).
 Louise, Ethel (ga. s.).
 Louise, Florence (slp.).
 Louise, Helen (ga. s.).
 Louise, Helen (ga. y.).
 Louise, Jennie (ga. s.).
 Louise, Lake (barge).
 Louise, Mary (ga. y.).
 Louise, Paula (ga. y.).
 Lovatt, Frederick J. (sch.).
 Loveland, Fell (brg.).
 Loveland, Samuel C., Jr. (brg.).
 Lovett, Joshua (st. s.).
 Lowe, John M. (barge).
 Lowell, Ernest (ga. s.).
 Lowery, Frank A. (ol. s.).
 Lowery, H. C. (ga. s.).
 Lowery, Fanny (ga. s.).
 Lowis, Myrtle (ol. s.).
 Lowis, Frank L. (ga. s.).
 Lowndes, Grace P. (ga. s.).
 Lowndes, J. Howard (st. s.).
 Lox IV, Kee (ga. y.).
 Lucas, Captain A. F. (st. s.).
 Lucla, Sauta (st. s.).
 Lucido, E. S. (ga. s.).
 Luck, Lady (ga. y.).
 Luck, Mary (ga. s.).
 Luckenbach, F. J. (st. s.).
 Luckenbach, J. L. (st. s.).
 Luckenbach, K. I. (st. s.).
 Luckenbach, Dorothy (st. s.).
 Luckenbach, Edward (st. s.).
 Luckenbach, Florence (st. s.).
 Luckenbach, Harry (st. s.).
 Luckenbach, Horace (st. s.).
 Luckenbach, Katrina (st. s.).
 Luckenbach, Jacob (st. s.).
 Luckenbach, Julia (st. s.).
 Luckenbach, Lena (st. s.).
 Luckenbach, Lewis (st. s.).
 Luckenbach, Lillian (st. s.).
 Luckenbach, Mary (st. s.).
 Luckenbach, Mathew (st. s.).
 Luckenbach, Paul (st. s.).
 Luckenbach, Robert (st. s.).
 Luckenbach, Andrea F. (st. s.).
 Luckenbach, Edgar F. (st. s.).
 Luckenbach, Susan V. (st. s.).
 Luckenbach, Walter A. (st. s.).
 Luckes No. 2, R. H. (scow).
 Ludlow, General (scow).
 Ludlow, Henry (ga. s.).
 Ludwig, Dan (st. s.).
 Luelke, A. W. (st. s.).
 Lundy, R. C. (ga. s.).
 Lundy, Frederick (gas.).
 Lummus, J. N. (ol. s.).
 Luntz, John (st. s.).
 Lupton, M. (ga. s.).
 Lupton, W. F. (ga. s.).
 Lute, Ruth B. (ol. s.).
 Lydon, Win. A. (st. s.).
 Lyerly, Captain (st. w.).
 Lykes, Beryl (st. s.).
 Lykes, Genevieve (st. s.).
 Lykes, Margaret (st. s.).
 Lykes, Ruth (st. s.).
 Lykes, Stella (st. s.).
 Lykes, Tillie (st. s.).
 Lykes, Tillie (st. s.).
 Lykes, Velma (st. s.).
 Lynch, T. N. (brg.).
 Lynch, Frank (ga. s.).
 Lynch, Thomas (st. s.).
 Lynde, Charles W. (ga. s.).
 Lynne, East (ga. s.).
 Lyons, J. Harry (ga. s.).
 Lytle, Harry G. (st. s.).
 Mabel, Hildur (ga. s.).
 Macalester, Charles (st. p.).
 Macbeth, A. D. (st. s.).
 MacCormack, Daniel A. (st. s.).
 MacDonald, J. Gordon (barge).
 MacDonald, J. R. (barge).
 MacDonald, Margaret (ga. s.).
 Macdonald, R. W. (barge).
 Mace, E. T. (sch.).
 Mace, W. A. (ol. s.).
 MacCall, A. D. (st. s.).
 Machen, I. W. (ga. s.).
 Machen, William H. (st. s.).
 Mack, Dana. (ga. w.).
 Mack, Daniel W. (st. s.).
 Mackey, Grace S. (ga. s.).
 Mackle, W. S. (sch.).
 Macomber, B. F. (st. s.).
 Macoubrey, J. H. (st. s.).
 Mac, Tommye (ga. s.).
 Madden, Frank H. (ga. s.).
 Madeline, M. (ga. s.).
 Madison, President (st. s.).
 Madre, Anna (ga. s.).
 Mae, Bessie (ga. s.).
 Mae, Edna (ga. y.).
 Maen, Halva (ga. y.).
 Mago, Phillip (st. s.).
 Maguire, Capt. (ga. s.).
 Maguire, Maggie E. (sch.).
 Mahoney, W. E. (ol. s.).
 Mahoney, W. E. (ga. s.).
 Mahoney, William J. (barge).
 Mahony, Mary (ga. s.).
 Maid, Dutch (ga. y.).
 Maid, Music (ga. s.).
 Maiden II, Sancy (ga. s.).
 Maitland, G. F. (ol. w.).
 Major, Guy G. (st. s.).
 Mallboro, Rose of (ga. s.).
 Malley, Geo. W. (ga. s.).
 Mallison, O. H. (ga. s.).
 Mallory, Henry R. (st. s.).
 Malone, James B. (barge).
 Maloney, Rose (ga. w.).
 Mamb, Gayo (st. s.).
 Manaka, Y. (ga. s.).
 Manana, Pasado (ol. y.).
 Manec, A. and W. (ga. s.).
 Manifold, Ivy (sch.).
 Mann, Isaac T. (st. s.).
 Manning, J. H. (barge).
 Manor, Penn (st. s.).
 Manta, Francis J. (ol. s.).
 Manta, John R. (sch.).
 Manta, Phillip P. (ga. s.).
 Manuel, Angel (slp.).
 Manuel, John S. (st. s.).
 Manville, John J. (cnl. b.).
 Marcy, Edith (sch.).
 Mardel, Don (ga. y.).
 Margaret, Mary (ga. s.).
 Margarette, Emily (ga. s.).
 Margie, Fortuna (ga. s.).
 Maria, Curman (slp.).
 Maria, Ellen (ga. s.).
 Maria, Josephine (ga. s.).
 Maria, Santa (ol. s.).
 Marian, Mald, II (ga. y.).
 Marie, Anne (ga. s.).
 Marie, Adèle (ga. s.).
 Marie, Anna (ga. s.).
 Marie II, Anna (ga. s.).
 Marie, Annie (ga. s.).
 Marie, Beryl (ol. s.).
 Marie, Blanche (ga. s.).
 Marie, El. (ga. s.).
 Marie, Ellen (ga. s.).
 Marie, Emma (ol. s.).
 Marie, Eita (ga. s.).
 Marie, Florence (ga. s.).
 Marie, Frances (ga. s.).
 Marie, Gladys (sch.).
 Marie, Helen (ga. s.).
 Marie, Frances (ga. y.).
 Marie, Hilda (ol. s.).
 Marie, Jeanne (ga. y.).
 Marie, Jean (ga. s.).
 Marie, Kitty (ga. s.).
 Marie, Metta (ga. y.).
 Marie, Peggy (ga. s.).
 Marie, Rose (ga. y.).
 Marina, Casa (ga. s.).
 Marine, American (barge).
 Marlon, Alice (ga. s.).
 Marlon, Helen (ga. s.).
 Marlon, Point (brg.).
 Maris, Stella (ga. s.).
 Maris, Stella (ga. y.).
 Markham, Charles H. (st. s.).
 Markham, General (st. s.).
 Markham, Gov. (st. s.).
 Marks, M. M. (ga. s.).
 Marmet, Otto (st. w.).
 Marmet, Sallie (st. w.).
 Marmoney, Patrick (cnl. b.).
 Marquan, Henry (st. p.).
 Marran, Martin J. (st. s.).
 Marrero, L. H. (st. s.).
 Marsh, J. D. (ga. s.).
 Marsh, W. E. (ga. s.).
 Marshal, Grand (ga. s.).
 Marshall, Josephine (ga. s.).
 Marshall, A. C. (slp.).
 Marshall, G. B. (ga. s.).
 Marshall, J. M. (ga. s.).
 Marshall, R. W. (ga. s.).
 Marshall, Ira (ga. s.).
 Marshall, Chester T. (ga. s.).
 Marshall, Geo. R. (ga. s.).
 Marshall, Manley D. (cnl. b.).
 Marshall, A. & R. (ga. s.).
 Martin, J. (ga. s.).
 Martin, M. W. (barge).
 Martin, John (ol. s.).
 Martin, Joseph W. (st. s.).
 Martin, Michael (ga. s.).
 Martin, Paul (ga. s.).
 Martin, Wm. (sch.).
 Martin, Winifred (ga. s.).
 Martin, Edward L. (sch.).
 Martin, Eva M. (ga. s.).
 Martin, E. F. (st. s.).
 Martin, Smith K. (sch.).
 Martindale, Thomas (ga. s.).
 Martinez, City of (st. w.).
 Maru, America (ol. s.).
 Maru, Nohira (ol. s.).
 Maru, Yamato (ol. s.).
 Marvel, Levin J. (sch.).
 Marvin, F. H. (ga. s.).
 Mary, Lady (ol. y.).
 Mason, M. A. (ga. s.).
 Mason, Charles B. (ga. s.).
 Mason, Jos. B. (st. s.).
 Mason, Hollin E. (st. s.).
 Massey, Jr., J. Floyd. (st. s.).
 Master, Lido (ga. p.).
 Mather, Samuel (st. s.).
 Mathew, William G. (st. s.).
 Mathes, Hamilton A. (st. s.).
 Mathews, W. J. (sch.).
 Mathiasen, Capt. (st. s.).
 Mathiasen, Helen M. (st. s.).
 Mathiasen, M. (barge).
 Mathlott, E. G. (st. s.).
 Matsen, Jessie (ga. s.).
 Matt, Capt. (ol. s.).
 Matthews, Daisy (st. s.).
 Matton, Edna M. (cnl. b.).
 Matton, John E. (cnl. b.).
 Mauer, Henry (st. s.).
 Maurer, Henry (ol. s.).
 Mawr, Bryn (sc. b.).
 Mawr, Bryn (ga. s.).
 Maxson, W. E. (barge).
 Maxwell, Nellie (st. s.).
 Maxwell, William T. (brg.).
 May, Ada (slp.).
 May, Ada (ga. s.).
 May, Adelle (ga. s.).
 May, Admiral (ga. s.).
 May, Alice (ga. s.).
 May, Alma (ga. s.).
 May, Anna (ga. s.).
 May, Anna (ol. s.).
 May, Anna (ga. y.).
 May, Annie (ga. s.).
 May, Betty (sch.).
 May, Clara (ga. s.).
 May, Claudia (ol. s.).
 May, Doln (ga. s.).
 May, Dora (ga. s.).
 May, Dorothy (barge).
 May, Edith (ga. s.).
 May, Edith (ol. w.).
 May, Edna (sch.).
 May, Eleanor (ga. s.).
 May, Ellnor (slp.).
 May, Elsie (ga. s.).
 May, Emily (ga. s.).
 May, Emma (ga. s.).
 May, Ethel (ga. s.).
 May, Etta (ga. s.).
 May, Eva (ga. s.).
 May, Eva (st. s.).
 May, Fannie (ga. s.).
 May, Geneva (slp.).
 May, Hazel (ga. s.).
 May, Helen (ga. s.).
 May, Ida (slp.).
 May, Ida (sch.).
 May, Isla (ga. y.).
 May, Jessie (ga. s.).
 May, Jessie (ga. s.).
 May, Julia (ga. s.).
 May, Katie (sch.).
 May, Lady (ga. y.).
 May, Laura (ga. s.).
 May, Lena (slp.).
 May, Lena (ga. s.).
 May, Leasie (ga. s.).
 May, Lillie (ga. s.).
 May, Lizzie (ga. s.).

- May, Lottie (ga. s.).
 May, Lucy (sch.).
 May, Lura (ga. s.).
 May, Mareno (ga. s.).
 May, Martha (ga. s.).
 May, Mary (ga. s.).
 May, Mattie (ga. s.).
 May, Minnie (pr. s.).
 May, Minnie (ga. s.).
 May, Minnie (slp.).
 May, Myrtle (ga. s.).
 May, Nettie (ga. s.).
 May, Patty (ga. s.).
 May, Queen (ga. s.).
 May, Reba (ga. s.).
 May, Reta (slp.).
 May, Reta (ga. s.).
 May, Rosalie (st. s.).
 May, Ruby (ga. s.).
 May, Ruth (ga. s.).
 May, Samuel L. (st. s.).
 May, Susan (slp.).
 May, Virginia (ga. w.).
 May, Virginia (brg.).
 Mayer, Oscar F. (st. s.).
 Mayers, Joseph F. (bargo).
 Mayhew, Fred C. (ga. s.).
 Mayne, Glenn (ol. s.).
 Maytham, Thomas (st. s.).
 Mazzini, Jos. (ga. s.).
 McAdow, P. W. (ga. s.).
 McAllister (st. s.).
 McAllister, D. F. (st. s.).
 McAllister, J. P. (st. s.).
 McAllister, W. H. (st. s.).
 McAlpine, James E. (st. s.).
 McAteer, John (ga. s.).
 McAvooy, Frank and Helen (st. s.).
 McBride, George H. (brg.).
 McBride, G. W. (st. w.).
 McCaffrey, J. (sch.).
 McCaffrey, G. P. (bargo).
 McCaffrey, M. J. (bargo).
 McCaffrey, Charles A. (bargo).
 McCann, Freddie (bargo).
 McCann, Junior (bargo).
 McCarran, Daniel (st. s.).
 McCarran, Eugene J. (cnl.).
 McCarthy, Jerry (st. s.).
 McCarthy, John (bargo).
 McCauley, Wm. F. (st. s.).
 McCauley, E. V. (st. s.).
 McClain, J. O. (ga. w.).
 McClaine, Gen'l. (st. s.).
 McClellan, George B. (st. s.).
 McClintock, Robert (sch.).
 McCloskey, Hugh (ga. s.).
 McColl, Helen (ga. s.).
 McConnell, Mary (ga. s.).
 McConnell, Olive B. (ga. s.).
 McCooey, John H. (st. s.).
 McCool, Daniel (ol. s.).
 McCool, Finn (brg.).
 McCormack, E. J. (st. s.).
 McCormack, W. J. (bargo).
 McCormack, James (bargo).
 McCormick, Charles R. (st. s.).
 McCormick, Hamlin F. (st. s.).
 McCullough, Margaret (bargo).
 McCourt, W. J. (cnl. b.).
 McCoy, Dan (scow).
 McCoy, William D. (bargo).
 McCrady, J. H. (st. w.).
 McCulloch, W. B. (st. s.).
 McDonagh, M. P. (ga. s.).
 McDonald, D. (ga. s.).
 McDonald, J. J. (bargo).
 McDonald, It. A. (ol. s.).
 McDonald, Andrew (so. b.).
 McDonald, John (bargo).
 McDonald, John A. (bargo).
 McDonald, Sarah (ol. w.).
 McDonald, Wm. V. (ga. s.).
 McDonald, Francis J. (sch.).
 McDonald August J. (st. s.).
 McDougall, Alexander (st. s.).
 McFarland, O. S. (st. s.).
 McFarlane, A. (bargo).
 McCaffee, Mary (brg.).
 McGean, W. H. (st. s.).
 McGee, James (st. s.).
 McGee, W. H. (ga. s.).
 McGee, Janet (brg.).
 McGinnis, Harry (ga. s.).
 McGonagle, William A. (st. s.).
 McGraw, Governor John H. (ga. s.).
 McGregor, Clara (cnl. b.).
 McGuire, C. A. (brg.).
 McGuire, Elizabeth (bargo).
 McGuire, James P. (st. s.).
 McGuire, May (st. s.).
 McGuire, Robert J. (st. s.).
 McHenry, W. S. (brg.).
 McIlvain, R. W. (ol. s.).
 McIlvaine, Helen (bargo).
 McIndoe, George J. (bargo).
 McIntosh, H. P. (st. s.).
 McIntosh, W. A. (ga. s.).
 McKay, Donald (st. s.).
 McKee, J. S. (ga. p.).
 McKeever, Jr., Edward J. (st. s.).
 McKeever, Katherine (ga. s.).
 McKeever, Stephen W. (ol. s.).
 McKelvey, David (st. s.).
 McKenna, Edward (bargo).
 McKenna, Jas. F. (ga. s.).
 McKenna, Mary P. (st. s.).
 McKenney, William A. (st. s.).
 McKenzie, Marguerite (ga. s.).
 McKerchey, John M. (st. s.).
 McKie, Maj. John W. (st. s.).
 McKinley, President (st. s.).
 McKinney, Price (st. s.).
 McKinney, W. L. (st. w.).
 McLain, Martha E. (ga. s.).
 McLallon, E. L., Jr. (ol. s.).
 McLaulhan, William (st. s.).
 McLean, John H. (st. s.).
 McLeod, C. (ga. s.).
 McLoon, Adelle (ga. s.).
 McLoon, Louise (ga. s.).
 McLoon, Pauline (ga. s.).
 McMullen, Eleanor (ga. s.).
 McMullen, Thos. (cnl. b.).
 McNally, Celestine (bargo).
 McNally, Clara (bargo).
 McNally, Charles E. (bargo).
 McNally, Francis G. (bargo).
 McNally, Hannah (bargo).
 McNally, John H. (bargo).
 McNally, Rita (bargo).
 McNally, Thomas (bargo).
 McNoughton, James (st. s.).
 McNeal, G. H. (st. s.).
 McNeal, Thomas C. (ga. s.).
 McNeale, Donald M. (ga. s.).
 McNeill, Jr., Archibald (bargo).
 McNeill, Rose (st. s.).
 McNulty, C. N. (brg.).
 McQueen, Gertrude S. (brg.).
 McQuesten, Josephine A. (sch.).
 McWilliams, Clara (st. s.).
 Mayes, Russell B. (ga. w.).
 Mead, E. F. (ga. s.).
 Mead, Edwin H. (st. s.).
 Mead, George W. (st. s.).
 Mead, Walter F. (st. s.).
 Meaney, Clifford (bargo).
 Meares, Carrie (slp.).
 Meares, Madeline F. (ga. s.).
 Meares, Margaret (st. s.).
 Medill, Joseph (st. s.).
 Meehan, Joseph M. (bargo).
 Meekins, D. R. (ga. s.).
 Meerwald, A. J. (ol. s.).
 Meerwald, Martha (ga. s.).
 Melster, C. A. (ga. s.).
 Melba, Gladys (slp.).
 Meldrum, H. A. (st. s.).
 Mellen, G. K. (bargo).
 Mengel, Lieut. Sam (bargo).
 Mercereau, W. L. (st. s.).
 Merchant, American (st. s.).
 Meredith, R. A. (slp.).
 Merrill, Smith (scow).
 Merrill, Smith, II (brg.).
 Merrill, Smith, III (scow).
 Merrill, Nina R. (ga. w.).
 Merrimac, New (ga. s.).
 Merritt, I. J. (st. s.).
 Merry, Arthur H. (bargo).
 Mertz, Frank C. (bargo).
 Meseck, Carrie T. (st. s.).
 Meseck, John A. (st. s.).
 Meseck, Joseph (st. s.).
 Meseck, Joseph F. (st. s.).
 Meseck, Edward P. (st. s.).
 Meseck, Margaret L. (st. s.).
 Meseck, Marion A. C. (st. s.).
 Meseck, Mary E. (st. s.).
 Meseck, Walter I. (st. s.).
 Meseck, William F. (st. s.).
 Meseck, Wm. F. (st. s.).
 Messick, W. L. (st. s.).
 Mestler, Josephine (sch.).
 Meta, Nellie (ga. s.).
 Meyer, W. H. (st. s.).
 Meyer, Aubrey E. (cnl. b.).
 Meyer, Ernest H. (st. s.).
 Meyer, sr., F. J. (st. s.).
 Meyer, John E. (st. s.).
 Meyers, Jefferson (st. s.).
 Michael, Wm. H. (sch.).
 Michell, Capt. Ben (ga. s.).
 Mildred, Mary (ga. s.).
 Milles, H. P. (ga. s.).
 Milles, Louise (slp.).
 Milles, G. Frank (ga. s.).
 Millard, E. M. (st. s.).
 Miller, W. S. (st. s.).
 Miller, W. S. (brg.).
 Miller, George W. (st. w.).
 Miller, John (st. s.).
 Miller, Charles J. (st. w.).
 Miller, Ella A. (ga. s.).
 Miller, Elizabeth M. (bargo).
 Miller, George P. (ga. s.).
 Miller, Helen A. (cnl. b.).
 Miller, Jonnio (bargo).
 Miller, Leonard B. (st. s.).
 Miller, Rosecoe S. (ga. s.).
 Miller, jr., Theodore (bargo).
 Miller, Vests (ga. s.).
 Miller, Walker (st. s.).
 Miller, William V. (ol. s.).
 Mills, D. O. (st. s.).
 Mills, W. W. (st. s.).
 Mills, Addie (ol. s.).
 Mills, Edward (ga. s.).
 Mills, Leland (ga. s.).
 Mills, Zopher (st. s.).
 Mills, Alden A. (st. s.).
 Mills, John L. (ga. s.).
 Milner, H. C. (ga. w.).
 Minch, B. H. (ga. s.).
 Minch, Phillip (st. s.).
 Mino, Pal-O (ga. y.).
 Minerva, Mary (ga. s.).
 Minnock, Thomas (ga. s.).
 Minor, G. A. (st. s.).
 Minot, James J. (ga. s.).
 Minsinger, C. (st. w.).
 Mist, Blue (ga. y.).
 Mist, Flying (ga. y.).
 Mist, Sea (ga. y.).
 Mist, The (ga. s.).
 Mister, Amy (slp.).
 Mister, Minnie (slp.).
 Mister, Fulton T. (slp.).
 Mitchell, John Purroy (st. s.).
 Mitchell, W. C. (st. p.).
 Mitchell, Clarence B. (ol. s.).
 Mitchell, Maggie (ga. s.).
 Mitchell, Minnie (ga. s.).
 Mitchell, Pentecost (st. s.).
 Mitchell, Samuel (st. s.).
 Mitchell, Annie B. (sch.).
 Moffett, J. A. (st. s.).
 Moffett, J. A., Jr. (ol. s.).
 Moger, Minnie L. (ga. s.).
 Mol II, Chez (ga. y.).
 Moller, Maud (ga. s.).
 Molloy, M. J. (brg.).
 Monahan, V. M. (ol. s.).
 Monca, Santa (ol. s.).
 Monca, Santa (bargo).
 Monk, George (cnl.).
 Monroe, City of (ol. w.).
 Monroe, James (ga. s.).
 Monroe, President (st. s.).
 Monto, Del (ol. s.).
 Mooly, William H. (st. s.).
 Moon, Lazy (ga. s.).
 Moonlight, Edwards (bargo).
 Moore, C. H. (st. s.).
 Moore, E. E. (ga. s.).
 Moore, H. S. (brg.).
 Moore, J. H. (ga. s.).
 Moore, J. P. (ga. s.).
 Moore, J. T. (bargo).
 Moore, S. E. (ga. s.).
 Moore, W. E. (ga. s.).
 Moore, Allice (sch.).
 Moore, Annie (ga. s.).
 Moore, Billy (ga. s.).
 Moore, Corrie (sch.).
 Moore, Colonel (bargo).
 Moore, Dinty (so. b.).
 Moore, Genova (ga. s.).
 Moore, George W. (ga. w.).
 Moore, Governor (ol. s.).
 Moore, Ruby (ga. s.).
 Moore, Hazel D. (ga. s.).
 Moore, Howard C. (st. s.).
 Moore, Ida E. (ga. s.).
 Moore, Jennie F. (ga. s.).
 Moore, Ray. (st. w.).
 Moore, Thomas W. (sch.).
 Moore, J. Hampton (st. s.).
 Moore, John R. P. (sch.).
 Moore, Wiley L. (ol. w.).
 Moore, William C. (st. s.).
 Moran, D. J. (st. s.).
 Moran, D. J., No. 1 (scow).
 Moran, Agnes A. (st. s.).
 Moran, Alice M. (st. s.).
 Moran, Claire A. (st. s.).
 Moran, Edmond J. (st. s.).
 Moran, Eugeno F. (st. s.).
 Moran, Joseph F. (st. s.).
 Moran, Julia C. (st. s.).
 Moran, Kevin (st. s.).
 Moran, Margaret A. (st. s.).
 Moran, Marlon (st. s.).
 Moran, Susan A. (st. s.).
 Moran, Thomas E. (st. s.).
 Moran, William J. (st. s.).
 Moravian, The (ga. s.).
 Morehead, Catherine (ga. y.).
 Morehead, John M. (ga. s.).
 Morehead, Mary G. (ga. s.).
 Moren, James (st. w.).
 Moretta, Zetta (ga. y.).
 Morey, Maude M. (sch.).
 Morey, Frank A. (sch.).
 Morgan, H. S. (ga. s.).
 Morgan, Jr., J. P. (st. s.).
 Morgan, J. Pierpont (st. s.).
 Morlarty, James (brg.).
 Morrell, Danle J. (st. s.).
 Morrill, Callista D. (ga. s.).
 Morris, Jean E. (ga. s.).
 Morris, Melvin (ga. s.).
 Morris, Nelsou, Colonel (st. w.).
 Morris, J. Earle (ol. s.).
 Morrisette, Pattio (brg.).
 Morrison, John Chester (st. s.).
 Morrissey, Effie M. (ol. s.).
 Morrissey, Mary T. (bargo).
 Morrow, Joe S. (st. s.).
 Morse, Fairbanks (ga. s.).
 Morse, Jay C. (st. s.).
 Morse, Samuel F. B. (st. s.).
 Morse, William A. (ga. s.).
 Morton, Richard F. (st. s.).
 Moser, Dr. Geo. J. (st. s.).
 Mosquita, Mary P. (ga. s.).
 Mott, Geo. H. (ga. s.).
 Mould, H. D. (st. s.).
 Mountain, Hook (st. s.).
 Mountain, San (brg.).
 Mudge, Edmund W. (st. s.).
 Muggah, J. P. (ga. w.).

Muir, W. L. (ga. s.).
 Muir, Buol (ga. s.).
 Muir, Edith (ga. s.).
 Muir, Edith (sch.).
 Muir, Flossy M. (ga. s.).
 Muir, William T. (ga. s.).
 Mulry, Thomas M. (st. s.).
 Mulford, Ephraim (sch.).
 Mulford, Olive (ga. s.).
 Mulford, Albert G. (sch.).
 Mulford, Sarah M. (ga. s.).
 Mulkey, F. W. (ol. s.).
 Mullen, John (st. s.).
 Mullen, Martin (st. s.).
 Muller, William (brg.).
 Mullins, Mary R. (ga. s.).
 Murren, Jr., D. J. (barge).
 Murren, Thos. Edison
 (ba. gr.).
 Mulroy, Edward J. (barge).
 Mulvey, James (ga. s.).
 Muncey, Sallie A. (ga. s.).
 Munroe, James (sch.).
 Munson, John G. (st. s.).
 Munson, Walter D. (st. s.).
 Munster, Fred (brg.).
 Murley, Martha E. (ga. s.).
 Murrian, H. C. (st. s.).
 Murphy, Alice C. (st. s.).
 Murphy, Anna (barge).
 Murphy, Annie (cnl. b.).
 Murphy, Felix (barge).
 Murphy, Nicholas (barge).
 Murphy, John F. (brg.).
 Murphy, Simon J. (st. s.).
 Murray, Admiral (barge).
 Murray, B. A. (barge).
 Murray, Billy (st. s.).
 Murray, Dudley (barge).
 Murray, Edna (barge).
 Murray, Edward J. (brg.).
 Murray, Elizabeth (barge).
 Murray, General (barge).
 Murray, Helen M. (st. s.).
 Murray, James J. (ol. s.).
 Murray, John H. (brg.).
 Murray, Joseph (sch.).
 Murray, Junior (st. s.).
 Murray, Katie (barge).
 Murray, Lieut. (barge).
 Murray, Major (barge).
 Murray, Margaret (barge).
 Murray, Marlon (brg.).
 Murray, Marlon (cnl. b.).
 Murray, Agnes K. (barge).
 Murray, Emma L. (barge).
 Murray, George G. (barge).
 Murray, James A. (barge).
 Murray, James J. (ga. s.).
 Murray, John H. (cnl. b.).
 Murray, Mame A. (barge).
 Murray, Mary K. (barge).
 Murray, Mattie E. (barge).
 Murray, Nellie (barge).
 Murray, Oscar (st. s.).
 Murray, William H. (st. s.).
 Mussolini, Benito (ol. s.).
 Myers, A. H. (ga. s.).
 Myers, Belle (ol. s.).
 Myers, Frank W. (barge).
 Myers, John H. (cnl. b.).
 Myers, John S. (sch.).
 Myers, Maggie S. (ga. s.).
 Myra, Maude (ga. y.).
 Myrie, Alice (ga. s.).
 Nallen, William B. (brg.).
 Naples, City of (ga. s.).
 Nasmyth, James (sc. b.).
 Native, Kanaga (ol. s.).
 Native, Umnak (ol. s.).
 Nauvoo, City of (st. w.).
 Nave, J. J. (ga. w.).
 Navigator, Steel (st. a.).
 Naylor, A. D. (barge).
 Neal, L. G. (st. w.).
 Neal, Anna W. (ga. s.).
 Neal, A. Victor (sch.).
 Nealer, Mary E. (cnl. b.).
 Neck, Hough's (st. s.).

Necklace, Pearl (ga. y.).
 Needham, Mary R. (cnl. b.).
 Neff, Sldrey O. (st. s.).
 Nell, Elsin (st. a.).
 Nell, Miss (ga. s.).
 Nelson, Arlyn (ga. s.).
 Nelson, Charles (st. s.).
 Nelson, Charles (sch.).
 Nelson, Evelyn (ga. s.).
 Nelson, G. (ga. s.).
 Nelson, John A. (ol. y.).
 Nelson, William (st. s.).
 Nettleton, A. E. (st. s.).
 Nettleton, Jane (st. s.).
 Neuvo, Ann (al. p.).
 Nevada, Sierra (st. s.).
 Neville, James (scow).
 Newark Bay, U. S. E. F. C.
 (st. s.).
 New Bern, City of (st. a.).
 Newburgh, City of (st. p.).
 Newcomb, A. B. (ga. s.).
 Newcomb, Anna M. (ga. s.).
 Newcomb, Josiah S. (ol. s.).
 Newell, Elizabeth E. (brg.).
 Newell, Hannah E. (barge).
 New Era, The (st. w.).
 Newman, T. F. (barge).
 New Orleans, City of (ga. s.).
 Newport, Miss (ga. s.).
 Newport News, City of (el. s.).
 New York, City of (st. s.).
 New York, Seastrain (st. s.).
 New York, State of (st. s.).
 New Yorker, The (st. s.).
 Nichols, C. O. (ol. s.).
 Nichols, J. C. (barge).
 Nichols, F. T. (ga. w.).
 Nichols, John (st. a.).
 Nicholson, Admiral (st. s.).
 Nichols, H. S. (st. s.).
 Nick, Captain (ga. s.).
 Nickerson, Sadie A. (ga. s.).
 Nicklos, E. J. (st. s.).
 Nido, El. (ga. s.).
 Ni, Eldora (ga. s.).
 Nielson, E. (ga. s.).
 Nielson, James E. (ga. s.).
 Nielson, Nick A. (brg.).
 Nixon, James H. (ga. s.).
 Noble, Umberto (ol. s.).
 Noble, Robert H. (st. w.).
 Nolan, Robert (ol. s.).
 Noonan, Molly (brg.).
 Norfolk, City of (st. a.).
 Norman, M. E. (st. a.).
 Norman, M. E. (st. w.).
 Norman, Stanley (slp.).
 Norman, Wm. (st. w.).
 Normandy, Isle of (ga. s.).
 Norris, John B. (sch.).
 Norris, Helen Louise (ga. s.).
 North, Minnie M. (barge).
 Northam, Florence (sch.).
 Norton, David Z. (st. a.).
 Norton, James A. (barge).
 Norvell, Charles (st. a.).
 Nottingham, Wm. (brg.).
 Noyes, Sally Persis (sch.).
 Noyes, Walter D. (st. s.).
 Nugent, Kathryn E. (st. s.).
 Nugont, J. Robert (st. s.).
 Nultou, Admiral (st. s.).
 Nunan, Angeline C. (sch.).
 Nunan, Sadie M. (ga. s.).
 Nunan, Richard J. (ga. s.).
 Nutter, Melvin D. (ga. s.).
 Nymph, Water (ol. a.).
 O'Belrne, W. J. (brg.).
 O'Boyle, Anna (barge).
 O'Boyle, Edward (barge).
 O'Boyle, Loretto (barge).
 O'Boyle, Neal (barge).
 O'Boyle, Terence (barge).
 O'Boyle, Theresa (barge).
 O'Boyle, James (barge).
 O'Boyle, James A. (barge).
 O'Boyle, Jerry E. (barge).

O'Boyle, Joseph F. (barge).
 O'Brien, Burton E. (ol. s.).
 O'Brien, Henry (st. s.).
 O'Brien, Thomas F., Jr. (st. s.).
 O'Brien, Thos. F. (st. s.).
 O'Brien, William J. (ol. s.).
 Oceano, Perola Do. (ga. s.).
 Ockers, Adella (ga. s.).
 Ockers, Jacob (ga. s.).
 Ockers, Louise (ga. s.).
 Ockers, Lue (ga. s.).
 O'Connell, Marie (brg.).
 O'Connell, Timothy B. (ol. s.).
 O'Connor, Augustine (barge).
 O'Connor, Charles L. (st. s.).
 O'Connor, Mary A. (cnl. b.).
 O'Conner, T. V. (st. a.).
 Oakland, Bear of (st. s.).
 Odella, Laura (ga. s.).
 Odell, Benjamin B. (st. s.).
 Odell, Bernice A. (ga. s.).
 O'Donnell, M. J. (barge).
 O'Donnell, N. A. (barge).
 O'Donnell, Hugh (ga. s.).
 O'Donnell, James (barge).
 O'Donnell, Hugh (barge).
 O'Donnell, Anna F. (barge).
 O'Driscoll, William (brg.).
 Odgen, Jerehlah N. (ga. s.).
 Oehler, Geo. J. (st. w.).
 Ogurrio, R. (ga. s.).
 O'Hara, Mary E. (ga. s.).
 O'Hara, M. J. (brg.).
 O'Hara, Patrick J. (ol. s.).
 O'Leary, Jack (st. s.).
 O'Leary, J. (barge).
 Olcutt, F. W. (ol. w.).
 O'Meara, Stephen (st. s.).
 Oliver, Doris (ol. s.).
 Oliver, Edna (ga. s.).
 Oliver, Elba (ga. s.).
 Oliver, Thomas E. (ga. s.).
 Oliveira, A. (ol. s.).
 Olivia, Santa (st. s.).
 Olsen, Charles E. (ol. s.).
 Olsen, Irving (ga. s.).
 Olsen, John G. (st. s.).
 Olsen, Marie (st. s.).
 Olsen, Margaret (st. s.).
 Olsen, Marlon (st. s.).
 Olson, Florence (st. s.).
 Olson, Capt. O. O. (ol. a.).
 Olson, George L. (st. a.).
 Olson, Whitney (st. a.).
 Olwine, A. H. (brg.).
 Omaha, City of (st. s.).
 O'Mist, Mald (ga. s.).
 O'Neil, J. A. (brg.).
 O'Neil, J. E. (st. s.).
 O'Neil, Marlon (brg.).
 O'Neil, Martha (barge).
 O'Neil, Peggy (ga. s.).
 O'Neil, Marlon (cnl. b.).
 O'Neil, Sarah (ga. s.).
 O'Neill, Sarah T. (barge).
 Orlan, Nell (ga. s.).
 Ora, Kin (h. bt.).
 Orein, Hugh S. (sch.).
 Oriole, American (st. s.).
 Oriole, Nellie (ga. s.).
 O'Riorden, Eleanor (ol. s.).
 O'Riorden, Mary (ol. s.).
 Orleanian, Commercial (st. s.).
 Orleans, Maid of (ol. s.).
 Orleans, New (st. s.).
 Orr, Arthur (st. s.).
 Orr, John H. (ga. s.).
 Orr, Katherine E. (cnl. b.).
 Osborn, Frank C. (st. s.).
 Osborne, A. W. (st. s.).
 Oscar, Clifford (slp.).
 Osler, Willard K. (ga. s.).
 O'Sullivan, Dan (st. s.).
 O'Sullivan, Joe (st. w.).
 Otis, John (st. s.).
 Ottman, Louis J. (brg.).
 Otto, Annie (ga. s.).
 Owl II, Black (ga. y.).
 Owl, Night (ga. y.).

O'Woods III, Point (ga. s.).
 Oyster, Native (ga. s.).
 Ozark, Miss (ga. s.).
 Padre, Giuseppe (ol. s.).
 Page, Polly (ga. s.).
 Page II, Polly (ga. s.).
 Page, George S. (ga. s.).
 Page, William N. (st. a.).
 Pahlow, Louis (st. a.).
 Paine, William A. (st. s.).
 Paisley, Robert J. (st. s.).
 Paladini, Attilio (ol. s.).
 Paladini, Catherine (ol. s.).
 Paladini, Henriette (ol. s.).
 Palm, Royal (ga. y.).
 Palma, Estrada (st. s.).
 Palmer, Nina (ga. s.).
 Palmer, Virginia (barge).
 Palmer, Clara A. (ga. s.).
 Palms, City of (ol. a.).
 Palumbo, Ralph J. (st. s.).
 Pan, Peter (ga. s.).
 Panton, William (sch.).
 Parkny, Eugene W. (st. s.).
 Parker, C. D. (ga. s.).
 Parker, Capt. E. P. (ga. s.).
 Parker, sr., Capt. J. W. (ol. s.).
 Parker, Gertrude (ol. s.).
 Parker, Lillian (ga. s.).
 Parker, Marjorie (ga. s.).
 Parker, Emma F. (ga. s.).
 Parker, Isabelle (ol. s.).
 Parker, John W. (ga. s.).
 Parker, Rhoda M. (slp.).
 Parker, Beth (ga. y.).
 Parker, William T. (sch.).
 Parkhill, Edward W. (cnl. b.).
 Parkins, Edmond, (ga. s.).
 Parks, A. E. (ga. s.).
 Parks, Beaumont (st. s.).
 Parks, C. A. (slp.).
 Parks, E. J. (ga. s.).
 Parks, J. T. (ga. s.).
 Parks, R. E. (ol. s.).
 Parks, S. K. (ga. s.).
 Parks, Albert (slp.).
 Parks, Annie P. (ga. s.).
 Parks, Harvey A. (slp.).
 Parks, Sadie M. (ga. s.).
 Parks, Co. No. 3, E. D.
 (barge).
 Parnelse, C. D. (st. s.).
 Parnese, J. W. (st. a.).
 Parmenter, Nellie L. (ga. s.).
 Parnell, Fannie (ga. s.).
 Parrott, Joseph R. (st. s.).
 Parsons, Dorothy A. (ga. s.).
 Partner II, Good (ga. s.).
 Pat, Princess (ga. s.).
 Pat, Princess (ga. y.).
 Pat, Princess (ol. a.).
 Patann, Bill (st. p.).
 Patmore, A. J. (ol. a.).
 Patra, Amor Da (ol. s.).
 Patrick, Milton S. (ol. s.).
 Patrol, P. D. (ga. s.).
 Patrol No. 1, Michigan (ga. s.).
 Patrol No. 4, Michigan (ga. s.).
 Patten, Mary (st. p.).
 Patterson, Mortimer B. (brg.).
 Patton, Ida (st. a.).
 Patton, George H. (st. s.).
 Paul, Louis (slp.).
 Paul, Albert F. (sch.).
 Pauline, Cornelia (ga. s.).
 Pauline, Miss (ga. s.).
 Pauquette, Russell B. (barge).
 Payne, O. W. (ga. s.).
 Payne, Christy (st. a.).
 Payne, Helen (ga. s.).
 Paynter, Peter R. (ga. s.).
 Payson, A. H. (st. a.).
 Peace, C. W. and S. (ga. s.).
 Peak, Conness (st. s.).
 Peak, Golden (st. s.).
 Pearl, Iona (ga. s.).
 Pearl, Iva (slp.).
 Pearl, Lavinia (ga. s.).

- Pearl, Lois (ga. s.).
 Pearl, Maggie (sch.).
 Pearl, Effie A. (ga. s.).
 Pearson, James P. (st. w.).
 Pearson, Jay A. (st. s.).
 Pease, M. N. (cnl.).
 Peck, Fort (ga. w.).
 Peck, Richard (st. s.).
 Peggy, Lady (ga. y.).
 Peggy, Miss (ga. s.).
 Peirce, Edward (st. s.).
 Peirce, George (st. s.).
 Pellett, Jas. H. (barge).
 Pendleton, F. C. (sch.).
 Pendleton, Alice L. (sch.).
 Pendleton, Brina P. (sch.).
 Pendleton, William C. (sch.).
 Fenick, H. O. (st. w.).
 Penn, William (ga. s.).
 Penn, William (st. p.).
 Penny, J. F. (ga. s.).
 Penny, Ethel B. (ga. s.).
 Pennington, B. C. (ga. s.).
 Pennsylvania, State of (st. s.).
 Penton, D. H. (ga. s.).
 Peoples, Admiral (st. s.).
 Perce, Nez H. (ga. y.).
 Pere, Le Bon (ga. s.).
 Perew, John (st. s.).
 Perin, Clifford (ga. s.).
 Perkins, C. L. (barge).
 Perkins, George W. (st. p.).
 Perkins, Michael J. (st. s.).
 Perrin, Clifford (ga. s.).
 Perry, D. R. (st. s.).
 Perry, Commodore (st. s.).
 Perry, Francis V. (ol. s.).
 Perry, Miss (sch.).
 Perry, Anna C. (ol. s.).
 Perry, William G. (st. s.).
 Pershing, General (st. s.).
 Pershing, Gen. (ga. s.).
 Pershing, John J. (barge).
 Peru, Star of (bk.).
 Peslin, Blanche L. (barge).
 Peters, Billy (ga. w.).
 Peters, Harry H. (barge).
 Peters, J. D. (sch. b.).
 Peterson, J. (sch.).
 Peterson, C. J. (ga. s.).
 Peterson, Emma (ga. s.).
 Peterson, Esther (sch.).
 Peterson, Frank J. (st. s.).
 Peterson, Helen (ga. s.).
 Peterson, Henry (ga. s.).
 Patrio, Edward R. (brg.).
 Patric, Lillian E. (brg.).
 Patric, Mary E. (barge).
 Patriflo, Louis (barge).
 Petrograd, Now (ga. s.).
 Petroleum No. 4, General (scow).
 Petroleum No. 5, General (scow).
 Pettigrove, Lizzie (ga. s.).
 Pettis, Robert (sch.).
 Pettis, Janice D. (ga. s.).
 Patty, L. F. (sch.).
 Pew, George L. (ol. s.).
 Pew, J. N. (st. s.).
 Pfeil, Elizabeth (barge).
 Phalon, Elizabeth V. (cnl. b.).
 Pharr, J. N. (st. w.).
 Phelps, Irskine M. (brg.).
 Phelps, M. G. (st. s.).
 Philip, King (st. s.).
 Phillips, A. (slp.).
 Phillips, B. (slp.).
 Phillips, David K. (st. s.).
 Phillips, E. E. (brg.).
 Phillips, Esther (st. s.).
 Phillips, Etta V. (ga. s.).
 Phillips, Henry I. (sch.).
 Phillips, J. D. (ga. s.).
 Phillips, Lula M. (sch.).
 Phillips, Minnie T. (sch.).
 Phillips, Nora (ga. s.).
 Phipps, Henry (st. s.).
 Phoebus, Adell (slp.).
 Phoebus, Beulah C. (ga. s.).
 Pickands, Colonel James (st. s.).
 Pickert, Stella (ga. s.).
 Pickles, Thomas (st. w.).
 Pier, Steel (st. s.).
 Pierce, President (st. s.).
 Pierce, Rosa (sch.).
 Pierce, S. W. (brg.).
 Pilla, J. J. (ol. s.).
 Piletz, Wm. F. (st. s.).
 Pilkey, William (st. s.).
 Pilot, Portland (ga. s.).
 Pilot, Western (ol. s.).
 Pilsbury, Edwin L. (st. s.).
 Pines, North (st. s.).
 Pinkett, Joe (ga. s.).
 Pin, Rolling (ga. s.).
 Piper, Louis H. (ol. s.).
 Pitman, Roxie (ga. s.).
 Pittsburg, South (ga. p.).
 Pitt, William (ga. s.).
 Fitz, A. H. (st. s.).
 Place, Isabelle (ga. s.).
 Plant, Oyster (ga. s.).
 Planter, Trauer (st. s.).
 Plauth, Henry (barge).
 Pleasure, Bit O (ga. w.).
 Poe, General Orlando M. (st. s.).
 Polaris, Stella (ga. y.).
 Pole, South (ga. s.).
 Poli, Mary (ga. s.).
 Polk, President (st. s.).
 Pollock, W. G. (st. s.).
 Pontin, Frederick H. (st. s.).
 Pontiu, Mary J. (st. s.).
 Pool, Pat (ol. w.).
 Pope, E. G. (st. s.).
 Pope, Catherine (ol. s.).
 Pope, Gene (ol. s.).
 Popham, George (ga. s.).
 Poppy, Golden (ol. s.).
 Port, Bay (st. s.).
 Port, John T. (barge).
 Porter, Anna B. (ga. a.).
 Porter, Helen C. (ol. s.).
 Porter, William G. (barge).
 Portia, Mary (ga. y.).
 Portland, City of (ol. w.).
 Portugal, Miss (ol. s.).
 Post, G. G. (st. s.).
 Post, H. T. (ga. s.).
 Potter, A. B. (st. s.).
 Potter, C. M. (cnl. b.).
 Potter, Charles A. (st. s.).
 Potter, George L. (st. s.).
 Potter, George R. (st. s.).
 Potts, Jack (barge).
 Poulson, John (st. s.).
 Poulson, Robert J. (ga. s.).
 Powell, A. H. (cnl. b.).
 Powell, Ella Louise (ga. s.).
 Powell, Fannie (ga. s.).
 Powell, Francis E. (st. s.).
 Powell, John T. (ga. s.).
 Powell, Maurice (barge).
 Powell, Thomas (st. s.).
 Powell, Wm. M. (sch.).
 Power, Consumers (st. s.).
 Power, Lion (ga. s.).
 Powers, C. W. (ol. s.).
 Pratt, Charles (st. s.).
 Pratt, George W. (st. s.).
 Pratt, Herbert L. (st. s.).
 Prentiss, Governor (ga. s.).
 Prentice, James H. (st. s.).
 Prentiss, A. O. (st. s.).
 Press, American (st. s.).
 Price, A. G. (ol. s.).
 Price, Carrie (slp.).
 Price, Dorothy E. (brg.).
 Price, Flora A. (slp.).
 Price, George T. (ol. s.).
 Price, H. C. (ga. s.).
 Price, Jessie (slp.).
 Price, Kessie C. (sc. y.).
 Price, Lewis M. (ga. s.).
 Price, Willie F. (sch.).
 Prichard, Charles F. (brg.).
 Pride, Ella G. (sch.).
 Prince, Eastern (ol. s.).
 Prince, George (ol. s.).
 Prince, Gypsum (st. s.).
 Prince, Lea (ga. s.).
 Priscilla, Mary (ga. s.).
 Pronto, Muy (ga. s.).
 Prouty, C. H. (ga. s.).
 Prouty, L. D. (cnl. b.).
 Pruitt, Callie M. (ga. s.).
 Puckett, Viola (st. w.).
 Fulver, Lewis (st. s.).
 Purdy, Libbie (st. s.).
 Purton, Euphemia (ga. s.).
 Push, Thomas (ga. s.).
 Putnam, General (ol. s.).
 Putnam, William L. (ol. s.).
 Quarries, Thunder Bay (st. s.).
 Quay, M. S. (st. s.).
 Quay, M. S. (ga. s.).
 Quay, H. M. S. (ga. s.).
 Queen, Harvest (barge).
 Queen, Madam (ga. y.).
 Queen, Madaine (ga. s.).
 Queen, Pacific (slp.).
 Quenette, John (ga. s.).
 Quillan, Agnes S. (sch.).
 Quinlan, W. J. (st. s.).
 Quinn, Augusta C. (ga. s.).
 Quinn, Capt. M. (scow).
 Quinn, Dan (st. w.).
 Quinn, M. F. (ga. s.).
 Quinn, Wallace M. (ol. s.).
 Rader, J. F. (ol. s.).
 Rae, Violet (ol. s.).
 Rafferty, Joseph B. (barge).
 Rafferty, Jr., Phillip (barge).
 Rafferty, Mary L. (barge).
 Raible, J. R. (ga. s.).
 Raibil, Mary P. (st. s.).
 Raik, H. D. (ga. w.).
 Raik, Harry (ga. w.).
 Raik, L. A. (ga. w.).
 Rambler, Sea (ol. s.).
 Ramsey, Carrie A. (st. s.).
 Ramsey, Chas. H. (barge).
 Rand, George F. (st. s.).
 Randolph, Chas. F. (barge).
 Randolph, Geo. E. (st. s.).
 Ranger, Steel (st. s.).
 Ranger, Texas (st. s.).
 Ranney, Rufus P. (st. s.).
 Rapids, Grand (ga. s.).
 Rapprich, William F. (st. s.).
 Rasmussen, A. (ga. s.).
 Rasmussen, Dora (ga. s.).
 Rawding, Herbert I. (sch.).
 Rawley, William H. (ga. s.).
 Ray, Ally (slp.).
 Ray, Beulah (ga. w.).
 Ray, Billie (ga. s.).
 Ray, Jack (barge).
 Ray, Louise (ol. s.).
 Ray, Violet (ol. s.).
 Raye, Carolyn (ol. s.).
 Raye, Clara C. (ol. s.).
 Raye, Margaret (ga. s.).
 Raymond, C. P. (st. s.).
 Raymond, Paul (ga. s.).
 Raynor, Susie C. (sch.).
 Ream, Norman B. (st. s.).
 Reardon, Cornelius (cnl. b.).
 Reardon, Harry F. (barge).
 Reason, Age of (ga. s.).
 Rebecca, Joyce (ga. s.).
 Redding, Annie (ol. s.).
 Redding, Jr., Charles (ga. s.).
 Redding, Esther (ol. s.).
 Redding, Ethel (ga. s.).
 Redfern, C. E. (ol. s.).
 Redcann, Sarah (barge).
 Reed, Bessie (sch.).
 Reed, Della (ga. s.).
 Reed, E. Warren (ol. s.).
 Reed, James H. (st. s.).
 Reed, John (ga. s.).
 Reed, T. C. (st. w.).
 Reed, W. H. (ga. s.).
 Reed, Wm. E. (ga. s.).
 Rees, W. D. (st. s.).
 Reese II, Paulo (ga. y.).
 Reeve, F. O. (st. s.).
 Reeves, A. and A. (ga. s.).
 Reeves, Jennie (ga. s.).
 Reeves, Mary E. (sch.).
 Reeves, Senator F. M. (ol. s.).
 Regner, Augustus (cnl. b.).
 Reichart, J. C. (st. s.).
 Reichert, J. J. (st. s.).
 Reichert, Elsie M. (sch.).
 Reichert, Francis J. (st. s.).
 Reichert, Frederick (st. s.).
 Reichert, Harold J. (st. s.).
 Reichert, J. C. (st. s.).
 Reichert, Joseph C. (st. s.).
 Reichert, Rose (st. s.).
 Reid, Charles J. (st. s.).
 Reid, J. T. (st. s.).
 Reidal, W. (ga. s.).
 Reidenbach, R. P. (st. s.).
 Reilly, P. J. (st. s.).
 Reinhold, Ralph (brg.).
 Reiss, Clemens A. (st. s.).
 Reiss, J. L. (st. s.).
 Reiss, John P. (st. s.).
 Reiss, Otto M. (st. s.).
 Reiss, Peter (st. s.).
 Reiss, Richard J. (st. s.).
 Reiss, William A. (st. s.).
 Reliable, Old (st. w.).
 Renton, D. M. (ga. s.).
 Repplier, George S. (barge).
 Rex, Borealis (st. w.).
 Reyburn, John E. (st. s.).
 Reynolds, Gard B. (st. s.).
 Reynolds, J. A. (st. s.).
 Reynolds, M. A. (barge).
 Rhea, James (ol. w.).
 Rheim, W. S. (st. s.).
 Rhode, B. G. (sch.).
 Rhodes, Virginia (ga. w.).
 Rhu, Cullene (scow).
 Rhue, Shaun (st. s.).
 Rhueyre, Alfred (st. w.).
 Rica, Costa (ga. s.).
 Rica, Costa (st. s.).
 Rice, Edwin W. (ol. s.).
 Rice, Isaac L. (barge).
 Rice, Senator (st. s.).
 Rich, A. F. (ol. s.).
 Rich, Anna May (slp.).
 Richard, Bob (ga. s.).
 Richard, Charles (ol. s.).
 Richardson, Mary M. (cnl. b.).
 Richards, Fred E. (st. s.).
 Richardson, C. F. (slp.).
 Richardson, Charles F. (st. w.).
 Richardson, Ellen (st. w.).
 Richardson, Marcella (st. w.).
 Richardson, Margaret (ol. s.).
 Richardson, R. R. (st. s.).
 Richardson, Ruth (ga. s.).
 Richardson, W. C. (st. s.).
 Rickerson, Robert L. (brg.).
 Riddo, T. H. (brg.).
 Rideout, Ruth M. (ga. s.).
 Riedal, W. (st. s.).
 Riehl, J. H. (st. s.).
 Riggins, Addie S. (ga. s.).
 Riggins, Amelia D. (sch.).
 Riggins, C. M. (ga. s.).
 Riggins, J. and E. (sch.).
 Riggins, Kathryn E. (ga. s.).
 Riggins, M. L. (ga. s.).
 Riggins, Sidney R. (ga. s.).
 Riggis, Eliza C. (ga. s.).
 Riley, Charles A. (cnl. b.).
 Riley, E. O. H. (ol. s.).
 Riley, Maggie (ga. s.).
 Riley, Mary E. (barge).
 Rinelli, Peter (st. s.).
 Ring, Captain (ol. s.).
 Ring-Engine 31, Thomas A. (st. s.).
 Ripley, E. P. (st. s.).
 Rita, Gloria (ga. y.).
 Rita, Rio (ga. y.).
 Rita, Santa (ol. s.).
 Ritch, William M. (ga. s.).

- Ritchie, Gov. Albert C. (ga. s.).
 Ritchie, W. L. (ga. w.).
 River, Ohio (brg.).
 River, Old (ga. y.).
 Roach, Helen R. (cnl. b.).
 Roads, Hampton (ol. s.).
 Roamer, C. W. (slp.).
 Roamer, Sea (ga. s.).
 Robb, Hazel (ga. s.).
 Robbins, Addie B. (sch.).
 Robbins, sr., David (sch.).
 Robbins, Eleanor V. (sch.).
 Robbins, Ella E. (ga. s.).
 Robbins, Francis L. (st. s.).
 Robbins, Hattie B. (ga. s.).
 Robbins, Henry S. (ga. s.).
 Robbins, I. H. (sch.).
 Robbins, Mary D. (ga. s.).
 Robbins, Mary J. (sch.).
 Robbins, Maud M. (slp.).
 Robbins, Richard, sr. (ga. s.).
 Robbins, S. H. (st. s.).
 Robbins, Wm. H. (ga. s.).
 Robert, L. S. (ga. w.).
 Robert, Molly D. (cnl. b.).
 Roberts, Jr., Alden (cnl. b.).
 Roberts, Eva A. (sch.).
 Roberts, Geo. N. (st. s.).
 Roberts, M. A. (ga. s.).
 Roberts, O. P. (ga. s.).
 Roberts, Percival (st. s.).
 Roberts, Thelma G. (sch.).
 Roberts, Wentz L. (ga. s.).
 Robertson, D. E. (ga. s.).
 Robertson, F. Y. (st. s.).
 Robln, Cock (ga. y.).
 Robins, Albert K. (ga. s.).
 Robins, John B. (ga. s.).
 Robins, Lizzie J. (ga. s.).
 Robins, Walter (ga. s.).
 Robinson, C. S. (st. s.).
 Robinson, Daniel C. (brg.).
 Robinson, Louisa B. (ga. s.).
 Robinson, Lucius W. (st. s.).
 Robinson, Mamie E. (slp.).
 Robinson, Minnie T. (cnl. b.).
 Robinson, Robert (st. s.).
 Robinson, T. W. (st. s.).
 Rock, Capt. Chas. (ga. s.).
 Rock No. 2, Cave In (bargo).
 Rock, Sarah C. (slp.).
 Rock, Starboard (ol. s.).
 Rockefeller, Wm. (st. s.).
 Rodes, Gertie (ga. s.).
 Rodgers, Wm. B. (st. w.).
 Rodman, Admiral (st. s.).
 Roe, Daniel R. (st. s.).
 Roe, George B. (st. s.).
 Roe, Helen (ga. s.).
 Roe, J. A. (bargo).
 Roe, Livingston (st. s.).
 Roe, Majorie (st. s.).
 Roe, M. S. (ga. s.).
 Roehling, John A. (sch.).
 Roger, Jolly (ga. y.).
 Rogers, Admiral (st. s.).
 Rogers, H. F. (ga. s.).
 Rogers, H. H. (st. s.).
 Rogers, Henry H. (st. s.).
 Rogers, Henry S. (ga. s.).
 Rogers, Herman L. (ga. s.).
 Rogers, Steve (ol. w.).
 Rohde, Charles L. (sch.).
 Rohde, Theodore H. (bargo).
 Rohills, Ella (bargo).
 Romunder, Robt. H. (st. w.).
 Roman, Ellen M. (st. s.).
 Roman, P. C. (ol. s.).
 Roosevelt, Franklin D. (ol. s.).
 Roosevelt, President (st. s.).
 Roosevelt, President (ga. s.).
 Roosevelt, Teddy (ga. s.).
 Roosevelt, Theodore (st. s.).
 Roosevelt, Theodore (ga. s.).
 Roper, Alice (ga. s.).
 Roper, G. E. (st. s.).
 Roper, Jas. (ga. s.).
 Rosa, Santa (st. s.).
 Rose, A. C. (st. s.).
 Rose, Edith C. (ga. s.).
 Rose, (Madys D. (ga. s.).
 Rose, Helen (ga. s.).
 Rose, Iva (ga. s.).
 Rose, J. G. (st. s.).
 Rose, Lady (ga. y.).
 Rose, Lena (slp.).
 Rose, Lilly (ol. s.).
 Rose, Tudor (ga. y.).
 Rose, White (ol. s.).
 Rose, Will (ga. s.).
 Rose, W. L. (slp.).
 Rosenbaum, Florence (ga. s.).
 Ross, Annie C. (sch.).
 Ross, Betsey (sch.).
 Ross, Betsey (brg.).
 Ross, Hetty (ga. s.).
 Ross, Hetty, (ga. s.).
 Ross, Elison (st. s.).
 Ross, Emma Kate (st. s.).
 Ross, Irvine F. (st. s.).
 Ross, John D. (bargo).
 Ross, Joseph W. (st. s.).
 Ross, Lucile (st. s.).
 Ross, Lucille (ga. s.).
 Ross (Ino.) No. 17, P. Sanford (brg.).
 Ross, Sadie (st. s.).
 Rose, Walter (st. s.).
 Rough, Edna Bright (sch.).
 Rought, Jolly (ga. s.).
 Rowe, H. M. (sch.).
 Rowe, L. D. (ga. s.).
 Rowe, Katie (slp.).
 Rowe, Vera Gordon (st. s.).
 Roy, Rob (ga. s.).
 Roy II, Rob (ga. s.).
 Royal, Pan (st. s.).
 Royal, Vale (sc. b.).
 Royal, Walter (st. p.).
 Ruark, A. W. (ga. s.).
 Ruark, Henry W. (slp.).
 Ruark, Lucy R. (ga. s.).
 Ruark, Rebecca T. (slp.).
 Ruddy, A. J. (brg.).
 Ruddy, H. C. (st. s.).
 Rudolph, M. J. (st. s.).
 Ruggie, John (st. s.).
 Ruggie, Louise (st. s.).
 Rupprecht, E. C. (ol. w.).
 Rupprecht, Wm. (st. w.).
 Ruppert, Jacob (st. s.).
 Rush, Timber (st. s.).
 Rusb, Wind (st. s.).
 Russell, C. F. (ga. s.).
 Russell, E. H. (st. s.).
 Russell, Elenora (ga. s.).
 Russell, F. H. (ga. s.).
 Russell, John (bargo).
 Russell, Star of (slp.).
 Rust, Arthur (bargo).
 Ruth, Babe (brg.).
 Ruth, Dolores (ga. s.).
 Ruth, Ethyl (ga. y.).
 Ruth, Lillian (ga. s.).
 Ruth, Maggie (slp.).
 Ruth, Shirley (ga. s.).
 Ruth, Thelma (ga. w.).
 Ruth, Thelma (brg.).
 Ruth, Virginia (ga. y.).
 Rutledge, J. Fleming (bargo).
 Ruxton, Barbara (ol. s.).
 Ryan, Charles T. (brg.).
 Ryan, Geo. D. (ga. s.).
 Ryan, James F. (bargo).
 Ryan, John J. (bargo).
 Ryan, Joseph (bargo).
 Ryerson, J. H. (bargo).
 Saada, Hou (ga. y.).
 Sabin, L. C. (st. s.).
 Sack, Emma L. (ga. s.).
 Sadie, Miss. (ga. s.).
 Sadler, E. J. (st. s.).
 Saddler, Carey (ga. s.).
 Sailor, American (bargo).
 St. Augustine, Miss (ol. s.).
 St. Peter, New (ga. s.).
 St. Rock, New (ga. s.).
 Salem, Lee L. (st. s.).
 Salem, Winston (st. s.).
 Sally, Miss (ga. s.).
 Sally, Sawdust (ol. s.).
 Sam, Capt. (ga. s.).
 Sam, Nan (ga. y.).
 Sam, Uncle (sch.).
 Saunders, David E. (cnl. b.).
 San Diego, City of (ol. s.).
 Sanford, City of (ol. s.).
 Sanford, Huntington (ol. s.).
 Sanford, James E. (st. s.).
 Sanford, Robert (st. w.).
 San Francisco, City of (ol. s.).
 San, Oka (ga. s.).
 San Pablo, Point (st. s.).
 San Pedro, Point (st. s.).
 Sanner, Wm. D. (ol. s.).
 Sargaut, Fred W. (st. s.).
 Sark, Cutty (el. s.).
 Sark, Cutty (ga. y.).
 Saunders, Ann (ga. y.).
 Saunders, Jr., Edward N. (st. s.).
 Saunders, J. J. (ga. s.).
 Saunders, Katherine F. (ol. s.).
 Saunders, Port (st. s.).
 Sauvage, Ole (ga. s.).
 Sausville, Sargent (st. s.).
 Sawyer, Nora D. (ga. s.).
 Sawyer, Tom (ol. s.).
 Saxon, George W. (ga. s.).
 Saxton, Elsha (ga. s.).
 Saylor, W. J. (bargo).
 Scandrett, H. A. (st. s.).
 Scanlon, Brooks (st. s.).
 Scarborough, F. H. (ol. s.).
 Scatena, L. (ga. s.).
 Scearcy, H. F. (ga. w.).
 Schafer, Anna (st. s.).
 Schafer, Hubert (st. s.).
 Schafer, Walter W. (ga. w.).
 Schall, Thomas B. (sch.).
 Schenk, Edward (ga. s.).
 Schermerhorn, L. V. (st. s.).
 Schiller, William B. (st. s.).
 Schley, Admiral (st. s.).
 Schnelder, Cletus (st. s.).
 Schnelder, Pam (st. s.).
 Schoch, Elvina E. (ga. s.).
 Schoch, Helen May (ga. s.).
 Schoellkopf, Arthur (st. s.).
 Schoellkopf, J. F., Jr. (st. s.).
 Schofield No. 1, Al (scow).
 Schoch, Rebecca C. (ga. s.).
 Schoofield, Emily (bargo).
 Schoonmaker, Col. James M. (st. s.).
 Schoonmaker, John D. (st. s.).
 Schroder, Lena (slp.).
 Schull, Ada C. (ga. s.).
 Schumann, Louise E. (bargo).
 Schwab, Charles M. (st. s.).
 Schwing, Carrie B. (st. w.).
 Scelintst, Steel (st. s.).
 Scofield, D. G. (st. s.).
 Scolia, Lawrence (ol. s.).
 Scott, James H. (st. s.).
 Scott, Lloyd N. (cnl. b.).
 Scott, Lulu (ga. s.).
 Scott, Mollie (st. s.).
 Scott, Robert A. (st. s.).
 Scout, American (bargo).
 Scout, Dixie (ga. s.).
 Scout, Hylu (ga. y.).
 Scout, Rough River (ga. p.).
 Scout, Valley (ga. y.).
 Scud, Flying (ga. y.).
 Scully, Frank P. (brg.).
 Scully, Hottie (bargo).
 Scully, James H. (bargo).
 Scully, John E. (bargo).
 Scully, Nanna (bargo).
 Scully, Regina (bargo).
 Scully, Steve (bargo).
 Scully, Tom (bargo).
 Sea, North (st. s.).
 Sea, Pride of the (ga. s.).
 Seafarer, Steel (st. s.).
 Seal, Grey (ga. y.).
 Sears, Evelyn (sch.).
 Sears, Evelyn G. (ol. s.).
 Sears, Olivia (ga. s.).
 Seas, Over (ga. s.).
 Seas, Seven (ga. s.).
 Seas, Seven (ga. y.).
 Seavey, Katie D. (sch.).
 Seebree, Admiral (st. s.).
 Seep, Joseph (st. s.).
 Sellme, May (ga. s.).
 Sells, Chas. H. (brg.).
 Sellwood, Joseph (st. s.).
 Semmes, Charles W. (ga. s.).
 Senecal, Amos J. (cnl. b.).
 Senlor, J. H. (el. s.).
 Sensibar, J. R. (st. s.).
 Serrill, A. T. (st. s.).
 Service, Gulf (ga. s.).
 7 Wonders, The (st. w.).
 Seubert, Edward I. (st. s.).
 Sewall, Edward (slp.).
 Seymour, Robert G. (ga. y.).
 Seymour, Wm. H. (st. s.).
 Shakopee, Chief (ga. s.).
 Shacklin, M. A. (sch.).
 Shanklin, R. M. (st. s.).
 Shannon, M. D. (st. s.).
 Shark, White (ga. s.).
 Sharon, Rose of (ga. y.).
 Sharp, Mary A. (ga. s.).
 Sharp, Sarah T. (ga. s.).
 Sharp, Wm. H. (ga. s.).
 Sharpless, Mary C. (ga. s.).
 Shaughnessy, Sir Thomas (st. s.).
 Shaw, L. B. (bargo).
 Shaw, Hernico W. (brg.).
 Shaw, Charles H. (sc. b.).
 Shaw, Evelyn L. (sc. b.).
 Shaw, Gertrude B. (ol. s.).
 Shaw, Howard L. (st. s.).
 Shaw, Jess B. (bargo).
 Shaw, Lizzie D. (ol. s.).
 Shaw, Lotie (bargo).
 Shaw, Maurice R. (st. s.).
 Shaw, Maurice R. (bargo).
 Shaw, Ruth (bargo).
 Shea, Edward L. (st. s.).
 Shea, Governor (ol. s.).
 Sheadie, J. H. (st. s.).
 Sheets, A. B. (st. w.).
 Sheibler, Harriet B. (bargo).
 Sheldon, Cora A. (st. s.).
 Shepard, C. I. (bargo).
 Shepard, F. H. (ga. w.).
 Shepard, W. A. (ol. s.).
 Shepard, Neva (ga. s.).
 Sheppard, James O. (ga. s.).
 Sheppard, Mattie B. (ga. s.).
 Sheppard, R. D. (ga. s.).
 Sheppard, S. W. (sch.).
 Sheridan, Alice (brg.).
 Sheridan, Gen'l (ga. s.).
 Sheridan, Harry J. (brg.).
 Sheridan, Mary J. (brg.).
 Sheridan, Thomas, Jr. (brg.).
 Sheridan, T. J. (ol. s.).
 Sheridan, Kathleen A. (brg.).
 Sherman, Anna (ga. s.).
 Sherman, General (st. s.).
 Sherman, Henry T. (ga. s.).
 Sherman, J. T. (st. s.).
 Sherman, Thomas J. (ga. s.).
 Sherman, W. C. (ol. s.).
 Sherwin, John (st. s.).
 Shetland, Star of (slp.).
 Shillingsburg, Annie R. (sch.).
 Shillingsburg 3d, William (sch.).
 Shima, Geo. (ga. s.).
 Shimmers, John B. (cnl. b.).
 Shipper, Texas (st. s.).
 Shiras, MacGivray (st. s.).
 Shore, Golden (el. s.).
 Shore, Jersey (ol. s.).
 Shore, North (st. s.).

- Shore, North (ol. s.).
 Shoreham, New (st. s.).
 Shores, Catherine E. (ga. s.).
 Shores, Clara E. (ga. s.).
 Shores, Lillie E. (slp.).
 Shores, Percy E. (slp.).
 Shoup, Paul (st. s.).
 Shovah, Fred G. (barge).
 Shriver, George M. (st. s.).
 Shryock, Thomas J. (sch.).
 Shull, John L. (ga. s.).
 Shuman, O. P. (ga. w.).
 Slamo, Cl (brg.).
 Slegling, Alfred (barge).
 Sigma, Beta (ga. s.).
 Signet, Blue (barge).
 Silva, Maud F. (ga. s.).
 Silva, Mildred (ol. s.).
 Silveira, Jorgina (ol. s.).
 Silvia, Anne (ga. s.).
 Simmons, Laforest L. (sch.).
 Simmons, Robert (barge).
 Simmons, William (st. s.).
 Simons, George W. (ol. s.).
 Simpson, E. B. (barge).
 Simpson, Gus (ga. s.).
 Simpson, Jos. W. (st. s.).
 Simpson, Lucia A. (sch.).
 Sims, Admiral (barge).
 Sinclair, E. W. (st. s.).
 Sinclair, S. S. B. (ga. y.).
 Sinclair, Harry F. (st. s.).
 Sinclair, James R. (st. s.).
 Sinclair, Robert S. (barge).
 Sinclair, Virginia (st. s.).
 Slinnett, Wesley W. (ga. s.).
 Sisson, J. M. (ga. s.).
 Sister, Four (ga. s.).
 Sisters, Four (ol. s.).
 Skeele, Franklin H. (brg.).
 Skinner, Jeannet (st. s.).
 Sky, Blue (ol. s.).
 Skylark, Baby (ga. s.).
 Silder, C. C. (st. w.).
 Slover, Geo. (sch.).
 Smeaton John (so. b.).
 Smeed, Edward H. (ga. s.).
 Smith, Albert (ga. s.).
 Smith, Alfred E. (barge).
 Smith, Alfred H. (st. s.).
 Smith, A. M. (ga. s.).
 Smith, Annie A. (ga. s.).
 Smith, Capt. John (ga. s.).
 Smith, Col. (barge).
 Smith, Dalay E. (ga. s.).
 Smith, Delos H. (ga. s.).
 Smith, Edward R. (sch.).
 Smith, E. E. (ga. s.).
 Smith, E. L. (ga. s.).
 Smith, Elizabeth (st. w.).
 Smith, Elwood C. (brg.).
 Smith, Evelyn O. (ga. s.).
 Smith, Francis P. (ga. s.).
 Smith, Frank A. (barge).
 Smith, Frank W. (barge).
 Smith, Francis (ga. s.).
 Smith, G. B. (ga. s.).
 Smith, G. Harrison (st. s.).
 Smith, Governor Al (ol. s.).
 Smith, Helen F. (barge).
 Smith, H. G. (st. s.).
 Smith, Hope (ol. s.).
 Smith, Hurlbut W. (st. s.).
 Smith, J. Henry (ol. s.).
 Smith, Jennie L. (ga. s.).
 Smith, Jeremiah (ol. s.).
 Smith, John J. (barge).
 Smith, Katie B. (ga. s.).
 Smith, Leatheum D. (st. s.).
 Smith, L. P. (st. s.).
 Smith, L. R. (ga. s.).
 Smith, Lucy E. (ga. s.).
 Smith, Richard (sch.).
 Smith, Theodore (st. s.).
 Smith, Thompson (cnl. b.).
 Smith, Lyman C. (st. s.).
 Smith, Monroe C. (st. s.).
 Smith, Phillip C. (brg.).
 Smith, Robert C. (barge).
 Smith, Robert H. (st. s.).
 Smith, Robert H. (ga. s.).
 Smith, Sommers N. (st. s.).
 Smith, Thos. J. (cnl. b.).
 Smith, Walter R. (ga. s.).
 Smith, Willbert L. (st. s.).
 Smith, Jr., B. H. (st. w.).
 Smith, B. Lyman (st. s.).
 Smith, Elizabeth Monroe (st. s.).
 Smith, Eugene Dana (st. w.).
 Smith, Harry Hudson (barge).
 Smith, Josephine (ol. s.).
 Smoke, Blue (barge).
 Smoot Junior W. A. (dredge).
 Smoot, No. 4, W. A. (dredge).
 Smoot, No. 5, W. A. (dredge).
 Snellenburg, J. J. (ga. s.).
 Snow, Augusta W. (sch.).
 Snow, Lavinia M. (sch.).
 Snyder, Robert A. (st. s.).
 Snyder, Jr., William P. (st. s.).
 Sockwell, Linda M. (ga. s.).
 Sockwell, Howard W. (ga. s.).
 Socony, Albany (ga. s.).
 Socony, Amsterdam (ol. s.).
 Socony, Buffalo (ga. s.).
 Socony, Cape Cod (ga. s.).
 Socony, New London (ol. s.).
 Socony, New York (ol. s.).
 Socony, Provincetown (ga. s.).
 Soell, John H. (st. w.).
 Soheld, C. S. (ga. s.).
 Soilder, American (barge).
 Solomon, W. M. (ga. w.).
 Solomon, Jas. G. (barge).
 Solomon, King (ga. s.).
 Somers, E. T. (ga. s.).
 Somers, H. W. (barge).
 Somers, S. W. (ga. s.).
 Somers, Nellie (slp.).
 Somers, William (ga. s.).
 Somers, Claude W. (slp.).
 Sommers, Elmer W. (slp.).
 Somers, M. A. (ga. s.).
 Sommers, Mary W. (slp.).
 Sommers, Richard W. (ga. s.).
 Sophia, Anna (sch.).
 Sorrel, General O. M. (st. s.).
 Soto, De (st. s.).
 Sound, Puget (st. s.).
 Souris, Chauve (ga. y.).
 Southwick, Geo. N. (st. s.).
 Spalding, S. M. (st. s.).
 Spar, Fluor (st. s.).
 Spencer, C. E. (slp.).
 Spencer, L. C. (sch.).
 Spencer, Charles (ga. s.).
 Spirit, Commercial (st. s.).
 Spirit, Seattle (st. s.).
 Spittler, Champion (sch.).
 Spoifford, Eugene (st. s.).
 Spore, G. W. (ol. s.).
 Sport, Texas (ga. s.).
 Spot, Red (ga. w.).
 Sprague, Lina (ga. s.).
 Sprangle, J. R. (st. s.).
 Spray, Silver (ga. s.).
 Spruce, Pacific (st. s.).
 Squall, White (ga. s.).
 Squire, F. B. (st. s.).
 Squires, George P. (st. s.).
 Stallings, William T. (ga. s.).
 Standard, Alaska (ol. s.).
 Standard, California (ol. s.).
 Standard, Delta (ga. s.).
 Standish, Miles (st. s.).
 Standish, Myles (st. p.).
 Stanford, William J. (sch.).
 Stanley, Helen (ga. s.).
 Stanley, Nellie M. (ga. s.).
 Stanton, John (st. s.).
 Staples, Arthur C. (st. s.).
 Starke, Conrad (st. s.).
 Star Eastern (ga. s.).
 Star No. 2, Lone (barge).
 Star No. 3, Lone (brg.).
 Star, Lucky (ga. s.).
 Star Morning, (ga. y.).
 Star, White (ol. s.).
 Starr, W. B. (ga. s.).
 Starks, W. Frederic (barge).
 State, Badger (ol. s.).
 State, Prairie (ol. s.).
 Staunton, F. M. (st. w.).
 Stebbins, Monroe (st. s.).
 Steed, W. L. (st. s.).
 Steele, J. H. (ga. s.).
 Steele, Joseph H. (ol. s.).
 Steele, Mary (ol. s.).
 Steele, Mary (ga. y.).
 Steers, E. Mary (st. s.).
 Steers, J. Rich (st. s.).
 Steers, Henry C. (ga. s.).
 Stehm J. J. (ga. w.).
 Steimle, Frederick H. (ol. s.).
 Steinbrenner, Henry (st. s.).
 Stender, F. C. (ga. s.).
 Stephenson, S. M. (st. s.).
 Stephenson, George (st. s.).
 Stephenson, I. Watson (st. s.).
 Sterling, J. E. (ga. s.).
 Sterling, Margaret F. (sch.).
 Sterling, Miss. (ga. s.).
 Stetson, J. B. (st. s.).
 Stetson, George R. (so. b.).
 Stevens, J. H. (ga. s.).
 Stevens, Mark (ga. s.).
 Stevens, Geo. W. (st. s.).
 Stevenson, T. E. (ga. s.).
 Stevenson, George H. (barge).
 Stewart, Arthur (ga. s.).
 Stewart, Arthur (sch.).
 Stewart, Elizabeth (st. s.).
 Stewart, Glendy (ga. s.).
 Stewart, Graeme (st. s.).
 Stewart, John N. (ol. s.).
 Stewart, Martha (st. s.).
 Stewart, Robert J. (st. w.).
 Stewart, R. J. (st. w.).
 Stewart, R. G. (st. s.).
 Stewart, Robert W. (st. s.).
 Stewart, William (st. s.).
 Stewart, Reine Marie (bkn.).
 Still, William F. (st. s.).
 Still, Grace (ga. s.).
 Still, Carrie H. (ol. s.).
 Still, J. H. (ga. s.).
 Stinson, R. B. (ga. s.).
 Stirling, Ella L. (ga. s.).
 Stiles, Wm. B. (sch.).
 Stockton, Port of (st. w.).
 Stokley, Wm. S. (st. s.).
 Stone, Amasa (st. s.).
 Stone, H. F. (ga. s.).
 Stone, Governor (ga. s.).
 Stone, Galen L. (ol. s.).
 Stone, Horace A. (sch.).
 Stone, Charles Henry (st. p.).
 Stoner, W. J. (ol. s.).
 Storey, W. B. (st. s.).
 Storm, F. F. (scow).
 Storrs, L. S. (barge).
 Story, Arthur D. (ol. s.).
 Story, H. M. (st. s.).
 Stowe, Harriet B. (brg.).
 Stowman, Ethel V. (ga. s.).
 Streak, Blue (barge).
 Street, Thud (brg.).
 Stricker, Charles P. (st. s.).
 Strike, Lucky (ga. s.).
 Strong, Annie (ga. s.).
 Strong, Nat (st. s.).
 Strong, William L. (st. s.).
 Struven, Peter C. (st. s.).
 Stuart, M. H. (st. s.).
 Stuart, Anita M. (st. s.).
 Stuart, Edwin S. (st. s.).
 Stuart, John (ga. s.).
 Stuart, John C. (st. s.).
 Studwell, F. C. (brg.).
 Stuyvesant, Peter (st. s.).
 Sudden, Catherine G. (st. s.).
 Suit, Sam P. (st. w.).
 Sullivan, M. (barge).
 Sullivan, J. B. (ol. s.).
 Sullivan, J. J. (st. s.).
 Sullivan, J. K. (barge).
 Sullivan, Annie (st. w.).
 Sullivan, Dan E. (ol. s.).
 Sullivan, Eugene J. (cnl. b.).
 Sullivan, Timothy D. (st. s.).
 Sun, Atlantic (st. s.).
 Sun, Delaware (st. s.).
 Sun, Maglo (ga. s.).
 Sun, Mercury (ol. s.).
 Sun, Pennsylvania (st. s.).
 Sun, Sabine (st. s.).
 Sunoco, Blue (ol. s.).
 Sure, Ya (ga. s.).
 Surry, Isle of (ga. s.).
 Sunset, New (ol. s.).
 Sutherland, James (st. w.).
 Sutton, E. B. (bk.).
 Sutton, E. W. (st. s.).
 Sutton, Nat (st. s.).
 Sutton, Walter E. (st. s.).
 Swain, Chester O. (st. s.).
 Swain, David (st. p.).
 Swain, Verne (st. p.).
 Swan, Alden S. (st. s.).
 Swan, Edward L. (sch.).
 Swan, White (barge).
 Swift, Dr. H. P. (brg.).
 Swift, Rodman (ga. s.).
 Swims, Milton (brg.).
 Sword, Northern (st. s.).
 Sword, Silver (st. s.).
 Sword, Southern (st. s.).
 Sylvester, Robbio F. (ga. s.).
 Sylvia, Francis V. (ga. s.).
 Tacoma, City of (st. s.).
 Tacoma, Miss (ga. y.).
 Taber, Stephen (sch.).
 Taft, Helen (ga. s.).
 Taft, President (st. s.).
 Taggart, Harold J. (ol. s.).
 Tague, Alice (barge).
 Tahiti, Thare (ga. y.).
 Tall, Beaver (st. p.).
 Talbot, C. W. (st. w.).
 Tall, H. L. (ga. s.).
 Tallaksen, Theo. (barge).
 Tallmann, Chester B. (ol. s.).
 Tallman, Chester B. (ga. s.).
 Taplin, Frank E. (st. s.).
 Tar, American (brg.).
 Taulane, Alonzo (ga. s.).
 Taunton, City of (st. p.).
 Taussig, Felix (st. s.).
 Tawes, P. H. (slp.).
 Tawes, James C. (ga. s.).
 Tawes, Robert L. (slp.).
 Taylor, B. H. (st. s.).
 Taylor, B. S. (brg.).
 Taylor, J. S. (ga. s.).
 Taylor, J. J. (st. s.).
 Taylor, J. V. (st. s.).
 Taylor II, R. J. (ga. s.).
 Taylor, T. M. (ga. s.).
 Taylor, W. C. (st. w.).
 Taylor, Helen (st. s.).
 Taylor, Jas. (ga. w.).
 Taylor, Jessie (ga. s.).
 Taylor, John Francis (ol. s.).
 Taylor, Lola (sch.).
 Taylor, Myron C. (st. s.).
 Taylor, Ruby (ga. s.).
 Taylor, Walton L. (ga. s.).
 Taylor, William (sch.).
 Taylor, Thos. E. (sch.).
 Taylor, A. Brooke (st. s.).
 Taylor, Col. W. S. (st. w.).
 Taylor, D. Neer (ga. s.).
 Teagle, W. C. (st. s.).
 Teed, Bob (st. s.).
 Tegtmoyer, Archie (st. s.).
 Tell, William (ga. s.).
 Temple, Emma (sch.).
 Temple, Louise (ga. s.).
 Ten Eyck, Peter G. (brg.).
 Tension, Wm. B. (ga. s.).
 Terbell, Allen N. (barge).
 Tereen, Maria (ga. s.).
 Terlinde, B. W. (ga. s.).
 Tern, Black (st. s.).
 Tern, Sea (ol. s.).
 Terrell, Otis B. (sl. p.).
 Terrell, Otis D. (ga. s.).
 Terry, G. S. (ga. s.).

- Terry, J. W. (st. s.).
 Terry, L. F. (ga. s.).
 Terry, Capt. (ol. s.).
 Terry, Edwin (st. s.).
 Terry, Anna C. (ga. s.).
 Texaco, Miss. (ga. s.).
 Thacher, Ebert A. (ga. s.).
 Thayer, C. A. (sch.).
 Thayer, Eugene V. H. (st. s.).
 Theband, Gertrude L. (ol. s.).
 Thebaud, Louis A. (ol. s.).
 Theckla, D. (sch.).
 Thistle, Blue (barge).
 Thomas, B. M. (ol. s.).
 Thomas, W. E. (ga. s.).
 Thomas, Eugene P. (st. s.).
 Thomas, James (ga. s.).
 Thomas, Katy (ga. s.).
 Thomas, Maud (sch.).
 Thomas, Paul F. (st. w.).
 Thomas, Samuel (ga. s.).
 Thomas, Thomas (sch.).
 Thomas, Lewis M. (sch.).
 Thomas, Lottie L. (ga. y.).
 Thomas, Ruth A. (slp.).
 Thomas, Sidney G. (sch.).
 Thomasseu, Sarah (ga. s.).
 Thompson, C. D. (st. s.).
 Thompson, J. W. (st. s.).
 Thompson, Alco (barge).
 Thompson, Benjamin (ga. s.).
 Thompson, Paul (st. w.).
 Thompson, Smith (st. s.).
 Thompson, Carmel A. (st. s.).
 Thompson, David P. (st. s.).
 Thompson, Mildred K. (sch.).
 Thompson, Wm. Boyce (st. s.).
 Thomson, Edgar (st. w.).
 Thorne, L. S. (st. p.).
 Thorne, S. B. (barge).
 Thorpe, S. S. (st. w.).
 Throop, Margaret (sch.).
 Thurlow, Lewis K. (st. s.).
 Thurlow, Paul E. (sc. b.).
 Thurlow, Ella Pierce (sc. b.).
 Thurston, Jr., Edward (barge).
 Thurston, Grace (st. s.).
 Thurston, Drayton T. (barge).
 Thurston, James P. (ga. s.).
 Tibbitts, C. H. (barge).
 Tibbitts, Vinal H. (ga. s.).
 Tibbitts, Healy (ga. s.).
 Tibbitts No. 3, Healy (ga. s.).
 Tibbitts No. 4, Healy (ga. s.).
 Tico, George S. (st. s.).
 Tide, Golden (st. s.).
 Tide, High (ga. y.).
 Tiffany, W. R. (ga. s.).
 Tilden, S. J. (sch.).
 Tilford, W. H. (st. s.).
 Tilghman, Kate H. (sch.).
 Tillet, J. W. No. 26 (barge).
 Timanus, E. Clay (st. s.).
 Time, Quilek (ga. s.).
 Times, Easy (ga. s.).
 Timmins, John J. (st. s.).
 Tionene, Puro (barge).
 Tisdale, C. W. (brg.).
 Toad, Green (ga. s.).
 Tobay, N. D. (ga. s.).
 Toby, Cap. (st. s.).
 Todd, F. C. (sch.).
 Todd, S. J. (ga. s.).
 Todd, W. H. (sch.).
 Todd, Carroll (slp.).
 Todd, George (ga. s.).
 Todd, Naomi (ol. s.).
 Todd, Anne E. (slp.).
 Todd, Edith F. (sch.).
 Todd II, J. P. (ga. s.).
 Toledo, Clity Service (st. s.).
 Tolley, J. (sch.).
 Talley, J. M. (ga. s.).
 Talley, S. H. (slp.).
 Talley, Frances (ga. s.).
 Talley, Naomi R. (ga. s.).
 Toltou, P. J. (st. s.).
 Totman, Lella E. (ga. s.).
 Tom, Black (ga. s.).
 Tom, Captain (barge).
 Tom, Jolly, (ga. w.).
 Tom, Just (ol. y.).
 Tom, Mary (ga. y.).
 Tom's, Capt. (ol. s.).
 Tomkins, Stirling (st. s.).
 Tomlin, Greer (brg.).
 Tomlinson, G. A. (st. s.).
 Tomlinson, Lawrence J. (barge).
 Tomlinson, Thomas (barge).
 Tompkins, Ralph S. (brg.).
 Topa, Topa (st. s.).
 Topping, John (st. s.).
 Torbert, General (sch.).
 Torrey, Nellie (ga. s.).
 Torrey, M. C. (ga. s.).
 Totman, Lewis C. (ga. s.).
 Town, Castle (st. s.).
 Townsend, H. C. (ga. s.).
 Townsend, R. G. (st. s.).
 Townsend, W. J. (ga. s.).
 Townsend, Della (ga. s.).
 Townsend, Edward Y. (st. s.).
 Townsend, Phoebe B. (ga. s.).
 Toy II, Sea (ga. s.).
 Tracy, M. & J. (st. s.).
 Tracy, Maurice (st. s.).
 Tracy, Walter (st. s.).
 Tracy, Thomas (st. s.).
 Tracy, Helen L. (st. s.).
 Tracy, Mary T. (st. s.).
 Tracy, William J. (st. s.).
 Tracy, Ann Marie (st. s.).
 Trader, American (st. s.).
 Trader, Commercial (st. s.).
 Trader, Steel (st. s.).
 Trader, Texas (st. s.).
 Trahey, T. H. (barge).
 Tramp, The (st. s.).
 Transport, American (barge).
 Transport, Oyster (ga. s.).
 Travers, B. F. (ga. s.).
 Travers, E. F. (ga. s.).
 Travers, M. M. (slp.).
 Travers, Clemmie (sch.).
 Travers, Margaret A. (sch.).
 Travis, Louise (ol. s.).
 Travis, L. B. (ga. s.).
 Treadway, H. P. (ol. w.).
 Treadwell, Jennie (ga. s.).
 Tremaine, Morris S. (st. s.).
 Trembley, Florence M. (cnl. b.).
 Tresselt, A. C. (ga. s.).
 Trimble, Richard (st. s.).
 Trotman, M. B. (ga. s.).
 Trott, James E. (sch.).
 Troxell, J. Luther (st. w.).
 Truby, John M. (st. s.).
 Truslow, B. W. (ga. s.).
 Tubman, A. J. (ga. s.).
 Tucker, M. T. (ga. s.).
 Tucker, Evelyn C. (cnl. b.).
 Tucker, Michael J. (barge).
 Tucker, Sarah A. (cnl. b.).
 Tucker, Thomas A. (cnl. b.).
 Tull, E. J. (st. s.).
 Tull, Bertie E. (ga. s.).
 Tulloh, Harriet A. (barge).
 Tulloh, James (barge).
 Tully, Josephine (st. s.).
 Tupper, W. M. (st. s.).
 Turck, W. J. (barge).
 Purecuno, Barney (st. s.).
 Turner, Betty (st. w.).
 Turner, C. W. (ga. s.).
 Turner, J. H. (st. s.).
 Turner, R. W. (ol. w.).
 Turner, Clifton E. (barge).
 Twain, Mark (st. w.).
 Tweed, James D. (barge).
 Tyler, C. S. (sch.).
 Tyler, Lucy M. (slp.).
 Tyler, Mary E. (slp.).
 Tyson, Jesse (st. s.).
 Uhrig, Alex. B. (st. s.).
 Underhill, A. M. (cnl. b.).
 Underhill, J. J. (ga. s.).
 Underhill, Gerard (ga. s.).
 Underwood, F. D. (st. s.).
 Underwood, G. F. (cnl. b.).
 Underwood, Frederick D. (st. s.).
 Uppham, Fred W. (st. s.).
 Uppham, Helen H. (st. s.).
 Uppshur, Wm. M. (ga. s.).
 Uppson, J. E. (st. s.).
 Uppson, Andrew S. (st. s.).
 Utz, Robert M. (ga. s.).
 Vail, Ethel (sch.).
 Vail, John H. (ga. s.).
 Van Alst, James (st. s.).
 Van Buren, President (st. s.).
 Van Dusen, Charles (st. p.).
 Van Dusen, Olive B. (ga. s.).
 Van Dyke, J. W. (ga. s.).
 Van Ellis, H. (st. s.).
 Van Kill, Kill (st. s.).
 Van Name, Lydia (ga. s.).
 Van Pelt, Ellakim (ga. s.).
 Van Pelt, John W. (ol. s.).
 Van, Pure (barge).
 Van Tuyle, Jr., Geo. C. (st. s.).
 Van Wickle, Robert E. (barge).
 Van Wyen, J. (ga. s.).
 Vance, Wm. G. (sch.).
 Vanderbilt, Cornelius (brg.).
 Vanderburg, G. (ga. s.).
 Vandiver, Murray (ga. s.).
 Vane, J. W. (ga. s.).
 Vannaman, Jr., Edward C. (ga. s.).
 Vansclver, Annie L. (ol. s.).
 Vane, William S. (ol. s.).
 Vaughn, S. E. (st. s.).
 Vaughn, Mary (ga. s.).
 Vaughn, William (ol. s.).
 Veale, William (ga. s.).
 Velt, R. C. (st. s.).
 Velaluka, Kap (ga. s.).
 Veicich, James (ga. s.).
 Velma, Ada (ga. s.).
 Venable, Manie T. (ga. s.).
 Verde, Conte (ol. s.).
 Vern, Lady (ga. s.).
 Vernon, Belle (st. w.).
 Vernon, Mount (st. s.).
 Vetra, G. G. (slp.).
 Vetra, J. B. (slp.).
 Vetra, Richard J. (ga. s.).
 Viage, Buoa (ga. s.).
 View, Bay (st. s.).
 View, Lisbon (ga. s.).
 View, Ocean (ol. s.).
 Vikingen, G. (ga. s.).
 Villard, Henry (sc. b.).
 Violet, Delena (ga. w.).
 Virginia, Alice (ga. s.).
 Virginia, Edna (ga. s.).
 Virginia, Janet (ga. s.).
 Virginia, Myrtle (ga. s.).
 Virginia, Myrtle (slp.).
 Virginia, Olive (ga. s.).
 Virginia, Princess (ga. s.).
 Virginia, Rhoda (ga. s.).
 Virginia, State of (st. s.).
 Vivian, Alice (brg.).
 Von Nyvenhelm, A. (ga. s.).
 Voyager, Steel (st. s.).
 Vreeland, A. E. (ga. s.).
 Wagner, Marlin (sch.).
 Wagon, Water (ga. y.).
 Wahi, C. F. (ga. s.).
 Wakehum, R. H. (barge).
 Waldie, Elizabeth M. (brg.).
 Waldie, Jr., George J. (ol. s.).
 Waldia, Estelle (brg.).
 Waldie, John L. (brg.).
 Wales, Jr., W. H. (sc. b.).
 Wales, Prince of (ga. s.).
 Walker, A. L. (st. s.).
 Walker, F. B. (ga. s.).
 Walker, J. H. (ga. s.).
 Walker, T. C. (st. w.).
 Walker, Elisha (st. s.).
 Walker, Harold (st. s.).
 Walker, Alice F. (ga. s.).
 Walker, Clara E. (ga. s.).
 Walker, George H. (st. w.).
 Wallace, Chas. S. (ga. s.).
 Wallace, III, Chas. S. (ga. s.).
 Wallace, Eudora T. (ga. s.).
 Wallace, H. J. (st. w.).
 Wallace, James C. (st. s.).
 Walling, Elmer D. (cnl. b.).
 Walrod, Estella (cnl.).
 Walsh, James P. (st. s.).
 Walsh, Julius S. (st. p.).
 Walter, Raymond G. (barge).
 Walters, Thomas (st. s.).
 Walton, Ike (scow).
 Walton, Isaac (ga. s.).
 Walton, Mary J. (ga. s.).
 Wanamaker, Rodman (st. s.).
 Wandell, M. D. (barge).
 Wands, Gertrude (slp.).
 Ward, D. J. (sch.).
 Ward, W. F. (sch.).
 Ward, Florence (ga. s.).
 Ward, Harvey (barge).
 Ward, Mary (ga. s.).
 Ward, Andrew J. (st. s.).
 Warden, Wm. G. (st. s.).
 Warfield, M. L. (sch.).
 Warfield, President (st. s.).
 Waring, O. T. (st. s.).
 Warner, John M. (st. w.).
 Warner, Joseph (ga. s.).
 Warner, Eleanor A. (ga. s.).
 Warner, Rawleigh (st. s.).
 Warner, Wm. L. (ga. s.).
 Warren, J. (ga. s.).
 Warren, A. F. (ga. s.).
 Warren, Florence (ga. s.).
 Warren, Henry (ga. s.).
 Warren, Mary K. (ga. s.).
 Warriner, S. D. (barge).
 Washburn, U. F. (st. s.).
 Washburn, Geo. W. (st. s.).
 Washington, George (st. s.).
 Washington, George (st. s.).
 Washington, George (ga. s.).
 Washington, George (cnl. b.).
 Washington, Martha (ga. y.).
 Water, Laughing (ga. s.).
 Waterbury, David (barge).
 Waterhill, H. (ga. s.).
 Water, White (ol. s.).
 Waters, Blue (sc. y.).
 Watson, C. B. (st. s.).
 Watson, Admiral (st. s.).
 Watson, Carl H. (barge).
 Watson, Charlie (ga. s.).
 Watt, James (st. s.).
 Watters, W. T. (ol. s.).
 Watterson, Henry (st. p.).
 Watts, G. W. (ga. s.).
 Watts, Albert E. (st. s.).
 Watts, Kitty (ga. s.).
 Watte, Raymond F. (ga. s.).
 Waverly, R. (ga. s.).
 Wave, Silver (ga. y.).
 Wawitum, Chief (st. s.).
 Way, S. B. (st. s.).
 Way, Harmony (brg.).
 Wayman, M. D. (st. w.).
 Weather, Stormy (ol. s.).
 Weather, Stormy (ga. y.).
 Weaver, John (st. s.).
 Wee-Blin-A (ga. s.).
 Webb, W. M. (ga. s.).
 Webb, John C. (ga. s.).
 Webster, C. C. (st. w.).
 Weber, Adam (ga. s.).
 Weber, Capt. (st. w.).
 Weber, Emil A. (ol. s.).
 Webster, Daniel (st. s.).
 Webster, James A. (sch.).
 Webster, Lionel R. (st. p.).
 Webster, Lydia M. (sch.).
 Webster, Ralph T. (slp.).
 Webster, Robert L. (slp.).
 Webster, Silas P. (ol. s.).
 Wedmore, Catherine M. (ga. s.).
 Wee, Bide a (ga. y.).
 Weeks, John W. (st. w.).
 Weems, Nancy (st. s.).

- Weevil, Boll (ga. w.).
 Weldner, Michael (brg.).
 Weightman, Gertrude (barge).
 Weightman, George E. (cml. b.).
 Weightman, Robert B. (cml. b.).
 Welmer, Fred (ol. s.).
 Weir, David M. (st. s.).
 Weir, T. E. (ga. s.).
 Weiler, Electric (barge).
 Weill, T. E. (ga. s.).
 Weller, D. R. (st. w.).
 Weller, Sam (ga. s.).
 Weller, Fred W. (st. s.).
 Welles, Carrie H. (ga. s.).
 Welles, Flossie B. (ga. s.).
 Welles, George G. (ga. s.).
 Welles, Thomas (ga. s.).
 Wells, A. G. (st. s.).
 Wells, Jos. H. (ol. s.).
 Wen, Deyn (ga. y.).
 Wentworth, G. K. (st. w.).
 Wentworth, Alice S. (sch.).
 Werner, J. C. (st. s.).
 Werner, J. W. (st. s.).
 Werner, Henry P. (st. s.).
 Werner, John D. (st. w.).
 Werner, Luther M. (ga. y.).
 Werthelm, Sanders A. (barge).
 Wescoat, M. B. (ol. s.).
 Wesley, William (slp.).
 West, B. (barge).
 West, B. E. (st. s.).
 West, Carroll K. (st. s.).
 West, Charles C. (st. s.).
 West, Gloria (ga. s.).
 West, Golden (st. s.).
 West, Carroll K. (barge).
 Westcoat, L. D. (ol. s.).
 Weston, A. (barge).
 Weston, Frank (ga. s.).
 Wheack, Paddy (scow).
 Whurton, Joseph (st. s.).
 Wheatley, Georgia E. (ga. s.).
 Wheeler, Charles L., jr. (st. s.).
 Wheeler, H. J. (st. s.).
 Wheeler, M. D. (st. s.).
 Wheeler, Dunham (sch.).
 Wheeler, James (st. s.).
 Wheeler, Harry R. (st. s.).
 Wheeler, Thomas H. (st. s.).
 Whigham, William (st. w.).
 Whitaker, A. E. (ga. s.).
 White, G. S. (ga. s.).
 White, I. C. (st. s.).
 White, W. F. (st. s.).
 White, Alma (ga. s.).
 White, Bob (ga. y.).
 White, Charlie (ga. s.).
 White, Doris (ol. s.).
 White, Eleanor (ol. s.).
 White, Lillian (ga. s.).
 White, Lottie (ga. s.).
 White, Nellie (slp.).
 White, Peter (st. s.).
 White, Priscilla P. (ol. s.).
 White, Therese (ga. s.).
 White, Lawson W. (ga. w.).
 White, Lottie E. (ga. s.).
 White, Mary A. (slp.).
 White, Nannie P. (ga. s.).
 White, Funnell T. (sch.).
 White, Roy H. (st. s.).
 White, Snow (ga. y.).
 White, Wm. S. (slp.).
 Whiteley, James S. (st. s.).
 Whiteman, W. H. (st. w.).
 Whiteman, Edwin W. (st. s.).
 Whiteman, Stark D. (ol. s.).
 Whiting, Gladys (ga. s.).
 Whiting, Carrie L. (ga. s.).
 Whitting, James A. (sch.).
 Whitney, J. J. (barge).
 Whitney, Gorham H. (ol. s.).
 Whitney, William A. (st. s.).
 Whiton, Henry D. (st. s.).
 Whiton, Herman F. (st. s.).
 Whittelsey, K. (ol. s.).
 Whittier, Helen (st. s.).
 Whittier, Mericos H. (st. s.).
 Wickes, Senator (brg.).
 Wickett, F. H. (st. s.).
 Wickwire, Theodore H. (st. s.).
 Widener, Peter A. B. (st. s.).
 Wilcox, Leander (st. s.).
 Wilcox, Major (ga. s.).
 Wilcox, Annie L. (ol. s.).
 Wilcox, Elias E. (st. s.).
 Wilcox, Rowland H. (st. s.).
 Wilcox, Minot I. (st. s.).
 Wild, Running (ga. y.).
 Wilde, Laura M. (ga. s.).
 Wilder, Helen (ol. s.).
 Wilder, Margaret A. (ga. s.).
 Wilder, No. 2, Jim (ga. s.).
 Wilds, George (ga. s.).
 Wilds, Ollie K. (ol. s.).
 Willey, Admiral (st. s.).
 Wilkin, jr., W. P. (ga. s.).
 Wilkins, E. F. (brg.).
 Wilkinson, Horace B. (st. s.).
 Wilkinson, Frank W. (ol. s.).
 Willard, F. S. (st. s.).
 Willard, Daniel (st. s.).
 Willard, Jess (st. w.).
 Willard, Jess (barge).
 Willard, Nancy (barge).
 Willard, Albert D. (ga. s.).
 Willlets, Thomas W. (scw.).
 Willott, Thomas (st. s.).
 Willey, C. W. (sch.).
 William, Captain (ga. s.).
 Williams, A. E. (ol. s.).
 Williams, J. L. (st. s.).
 Williams, T. J. (st. s.).
 Williams, W. H. (st. s.).
 Williams, Bernardino (ga. s.).
 Williams, Bobby (ol. s.).
 Williams, Charles E. (st. s.).
 Williams, Edgar D. (ol. s.).
 Williams, Harry B. (st. s.).
 Williams, Homer D. (st. s.).
 Williams, John C. (st. s.).
 Williams, John R. (st. s.).
 Williams, Laura H. (st. s.).
 Williams, Wm. G. (st. s.).
 Williams, Mercedes (ol. s.).
 Williams, Olive M. (ol. s.).
 Willing, Flora M. (ga. s.).
 Willing, Hilda M. (slp.).
 Willis, B. C. (ol. s.).
 Willis, B. G. & G. E. (ga. s.).
 Willis, Albert H. (sch.).
 Willis, Samuel J. (barge).
 Willis, Emma V. (sch.).
 Willmot, W. G. (st. s.).
 Willmot, Robert W. (st. s.).
 Wilson, E. S. (sch.).
 Wilson, G. N. (st. s.).
 Wilson, J. W. (ga. s.).
 Wilson, L. H. (ga. s.).
 Wilson, Clinton (cml. b.).
 Wilson, Elizabeth (ga. s.).
 Wilson, Ella (slp.).
 Wilson, Henry (sch.).
 Wilson, Jennie (st. s.).
 Wilson, Mathew (st. s.).
 Wilson, President (st. s.).
 Wilson, President (ga. s.).
 Wilson, Anna C. (st. s.).
 Wilson, Charles R. (sch.).
 Wilson, Etta M. (ga. s.).
 Wilson, Grace S. (barge).
 Wilson, John T. (st. w.).
 Wilson, Thos. E. (ga. s.).
 Wilson, Capt. Thomas (st. s.).
 Wimsatt, Josephine (sch.).
 Windsor, Helen (ga. s.).
 Windsor, Walter A. (st. w.).
 Windsor, Winnie H. (ga. s.).
 Wing, Lap (ga. s.).
 Wing, Red (ga. y.).
 Wing, Red (ga. s.).
 Wingate, Russell A. (sch.).
 Wingate, Sarah W. (sch.).
 Wings, White (ga. s.).
 Winslow, Louis M. (st. s.).
 Winter, Herman (st. s.).
 Wintermote, Dorothy (st. s.).
 Winthrop, Gov. (st. p.).
 Witch, Sea (ga. y.).
 Wisherd, D. W. (st. w.).
 Witch, Water (ga. y.).
 Witherbee, Walter C. (st. s.).
 Wohlt, August (st. w.).
 Wolf, Lone (ga. s.).
 Wolf, Sea (ga. y.).
 Wolf, The (ga. w.).
 Wolf, William H. (st. s.).
 Wolvin, Augustus B. (st. s.).
 Wood, S. L. (ga. s.).
 Wood, T. J. (st. w.).
 Wood, W. F. (ol. s.).
 Wood, Admiral (st. s.).
 Wood, Beder (st. w.).
 Wood, Castle (st. s.).
 Wood, Fern (sch.).
 Wood, General (st. w.).
 Wood, General (barge).
 Wood, George E. (st. s.).
 Wood, Howard (barge).
 Wood, Joseph (st. s.).
 Wood, Samuel (ga. s.).
 Wood, J. Chester (sch.).
 Wood, Mary Ellen (barge).
 Wood, No. 7, L. S. (scow).
 Woodall, Kitty (ga. s.).
 Woods, B. C. (ol. s.).
 Woodruff, Graham C. (st. s.).
 Woods, Clarke (st. w.).
 Woods, Esther (ga. w.).
 Woods, Eugenia (st. w.).
 Woods, Frank (st. w.).
 Woods, George (st. w.).
 Woods, M. J. (barge).
 Woods, John (ga. w.).
 Woods, Mark (st. s.).
 Woods, Mary (st. w.).
 Woods, Rachel (st. s.).
 Woods No. 2, Mary (st. w.).
 Wooster, Myra J. (ga. s.).
 Worrell, Lewis C. (sch.).
 Worth, Katie (ga. s.).
 Worth, John M. (st. s.).
 Worthington, John (st. s.).
 Wright, C. E. (ga. s.).
 Wright, J. B. (ga. s.).
 Wright, M. B. (ga. s.).
 Wright, N. E. (ga. s.).
 Wright, Betty (ga. w.).
 Wright, Betty (ol. s.).
 Wright, Charles (ga. s.).
 Wright, Ernest E. (barge).
 Wright, Harry (ga. s.).
 Wright, James O. (sch.).
 Wyandotte, Lella (slp.).
 Wyllie, Alexander (st. s.).
 Wyly, John No. 2 (barge).
 Wynn, Tingling (ga. s.).
 Yarmouth, Great (ga. y.).
 Yates, L. E. (ga. s.).
 Yates, Anne E. (sch.).
 Yates, Harry (st. s.).
 Yeakel, Milton F. (slp.).
 Yeiser, Henry C., jr. (st. w.).
 Yerkes, jr., William H. (st. s.).
 York, Nellie G. (ga. y.).
 York, New (st. s.).
 York, New (st. p.).
 York, Pones of (ga. s.).
 Yorke, jr., Thomas J. (st. s.).
 Young, R. H. (scow).
 Young, Colonel E. M. (st. s.).
 Young, Edward A. (ga. s.).
 Young, George W. (ga. s.).
 Young, Helen (ga. s.).
 Young, Robert (st. w.).
 Young, Virjo (ol. s.).
 Young, Coe F. (st. s.).
 Zealand, Star of (shp.).
 Zegel, John T. (ga. s.).
 Ziegler, Jean R. (ga. s.).
 Zilda, Princess (barge).
 Zlesing, August (st. s.).
 Zirckel, G. A. (ga. s.).

**NAMES, ALPHABETICALLY ARRANGED, AND POST-OFFICE ADDRESSES OF
MANAGING OWNERS OF ONE OR MORE DOCUMENTED MERCHANT
STEAM, MOTOR, OR SAILING VESSELS OF 100 GROSS TONS AND OVER
WITH RIGS AND GROSS TONNAGES OF THE VESSELS**

A. & S. Transportation Co. (N. J.) 31 Clinton Street, Newark, N. J.:	
St. b. Brooklyn.....	1,880
Ace Steamship Corporation (Del.), foot First Avenue West and Commerce Street, Duluth, Minn.:	
St. s. Ace.....	2,618
Ackerman, Arthur, 80 South Street, New York, N. Y.:	
St. s. Ideal.....	147
Adams, Geo. W., 4 West End Avenue, Cambridge, Md.:	
Sch. Mary A. Fisher.....	116
Adams, J. Q., Colonial Beach, Va.:	
Ol. s. Cecil May Adams.....	182
Ol. s. Lord Baltimore.....	192
Adams, John R., Fifth Street and Austin Avenue, Port Arthur, Tex.:	
St. s. Nat Strong.....	176
St. s. Tangler.....	145
Adams, Ray, 37 Rogers Street, Gloucester, Mass.:	
Ol. s. Arthur D. Story.....	137
Agwi Navigation Co. (Me.), Foot Wall Street, New York, N. Y.:	
El. s. Morrow Castle.....	11,520
El. s. Oriente.....	11,520
Alaska Packers Association (Calif.), 111 California Street, San Francisco, Calif.:	
Ga. s. Allak.....	115
St. s. Arctic.....	4,297
St. s. Berling.....	7,663
Ol. s. Chilkat.....	472
St. s. Chirikof.....	6,566
St. s. Delarof.....	6,921
St. s. Kanak.....	234
Ol. s. Kivchak.....	1,963
St. s. Salmon King.....	1,377
Bk. Star of Finland.....	1,699
Shp. Star of France.....	1,766
Bk. Star of Holland.....	2,301
Shp. Star of Lapland.....	3,381
Shp. Star of Shetland.....	3,345
Shp. Star of Zealand.....	3,292
Alaska Rivers Navigation Co. (Alaska), McGrath, Alaska:	
St. w. Quikstep.....	343
St. w. Tana.....	234
Alaska Salmon Co. (Calif.), 141 Clay Street, San Francisco, Calif.:	
St. s. Elwyn C. Hale.....	2,084
Alaska Salvage & Towing Co. (Wash.), 608 Central Building, Seattle, Wash.:	
St. s. Akutan.....	221
Alaska Southern Packing Co. (Alaska), 616 Insurance Building, Seattle, Wash.:	
Ol. s. La Merced.....	2,146
Alaska Steamship Co. (Nev.), 120 Broadway, New York, N. Y.:	
St. s. Alaska.....	4,658
St. s. Aleuthan.....	6,361
St. s. Cordova.....	2,089
St. s. Curacao.....	1,548
St. s. Dellwood.....	3,923
St. s. Denall.....	3,333

Alaska Steamship Co. (Nev.), 120 Broadway, New York, N. Y.— Continued.	
St. s. Depere.....	3,475
St. s. Derbylay.....	3,475
St. s. Lakina.....	2,059
St. s. Latouche.....	2,332
St. s. Nizna.....	2,373
St. s. Northwestern.....	3,094
St. s. Oduna.....	3,474
St. s. Redondo.....	1,224
St. s. Tanana.....	3,474
St. s. Victoria.....	3,868
St. s. Yukon.....	5,863
Algiers Publie Service Co. (La.), Canal Street Ferry House, New Orleans, La.:	
St. c. A. M. Halliday.....	207
St. c. Algiers.....	501
St. c. New Orleans.....	501
St. p. Thomas Pickles.....	237
Allied Oil Transport Co. (Del.) 100 West Tenth Street, Wilmington, Del.:	
St. s. Crudoll.....	1,370
Almada, Julio Cezar, 90 South Second Street, New Bedford, Mass.:	
Sch. Marion L. Conrad.....	205
Alpha Steamship Corporation (N. J.), 17 Battery Place, New York, N. Y.:	
St. s. Alpha.....	5,771
Alves, Fortunato, 129 South Water Street, New Bedford, Mass.:	
Sch. Arthur James.....	135
Ambrose Lighterage & Transportation Co. (N. J.), 17 State Street, New York, N. Y.:	
St. s. Ambrose No. 4.....	108
St. s. Ambrose No. 6.....	107
St. s. Ambrose No. 8.....	173
Ambrose, Willey Wade, 4105 Alameda Drive, San Diego, Calif.:	
Ol. s. Santo Amaro.....	252
American Aggregates Corporation (Ohio), Greenville, Ohio:	
Ol. w. America.....	140
American Barge Line Co. (Del.), 437 Preston Street, Louisville, Ky.:	
St. w. American.....	326
Ol. w. Duncan Bruce.....	357
Ol. s. Geo. T. Price.....	236
St. w. Inland.....	257
St. p. Pioneer.....	1,361
St. w. Plymouth.....	149
Ol. s. W. A. Shepard.....	267
Ol. w. W. C. Kelly.....	111
St. w. W. L. Berry.....	113
American & Cuban Steamship Lines (N. Y.), 39 Cortlandt Street, New York, N. Y.:	
St. s. Santa Enlaila.....	2,647
St. s. Santa Isabel.....	2,647
St. s. Santa Veronica.....	2,647
American Cardinal S. S. Corporation (N. Y.), 80 Broad Street, New York, N. Y.:	
St. s. American Cardinal.....	3,743

American Contract and Trust Co. (Pa.), Broad Street Station, Philadelphia, Pa.:	
St. p. Virginia.....	868
American Diamond Lines (Del.), 39 Broadway, New York, N. Y.:	
St. s. Ala.....	5,538
St. s. Black Eagle.....	5,060
St. s. Black Falcon.....	5,049
St. s. Black Gull.....	5,029
St. s. Black Hawk.....	4,988
St. s. Black Heron.....	4,926
St. s. Black Arrow.....	5,032
St. s. West Arrow.....	5,589
St. s. West Eldara.....	5,607
St. s. Wytheville.....	6,098
American Dredging Co. (Pa.), 308 Chestnut Street, Philadelphia, Pa.:	
Ol. s. American.....	103
Ol. s. Arthur N. Herron.....	175
St. s. F. H. Chappell.....	353
St. s. James N. Kulpe.....	114
St. s. L. Y. Schermerhorn.....	181
Ol. s. Nathan Hayward.....	124
St. s. Pilot.....	120
St. s. Pocomoke.....	293
American Hawaiian Steamship Co. (N. J.), 90 Broad Street, New York, N. Y.:	
St. s. Alaskan.....	5,364
St. s. American.....	4,846
St. s. Arizonan.....	5,857
Ol. s. Californian.....	5,908
St. s. Columbian.....	4,954
St. s. Dakotan.....	5,220
St. s. Hawaiian.....	4,668
St. s. Iowin.....	5,165
St. s. Kansan.....	4,870
St. s. Kentuckian.....	5,200
St. s. Mexican.....	7,066
St. s. Minnesotan.....	5,204
Ol. s. Missourian.....	5,908
St. s. Montanan.....	4,897
St. s. Nebraskan.....	6,572
St. s. Nevadan.....	4,734
St. s. Ohloan.....	5,153
St. s. Oregonian.....	4,862
St. s. Panamanian.....	5,195
St. s. Pennsylvanian.....	5,165
St. s. Texan.....	7,005
St. s. Virginian.....	8,016
American Line S. S. Corporation (Del.), 1 Broadway, New York, N. Y.:	
El. s. California.....	17,833
El. s. Pennsylvania.....	18,200
El. s. Virginia.....	18,298
American Mull Line (Nev.), 1519 Railroad Avenue South, Seattle Wash.:	
St. s. President Grant.....	14,119
St. s. President Jackson.....	14,123
St. s. President Jefferson.....	14,174
St. s. President Madison.....	14,187
St. s. President McKinley.....	14,127
American Nautical Academy: (D. C.), National Training School for Merchant Marine Officers, 609 Seventh Street, Northwest, Washington, D. C.:	
Bkn. Marsala.....	2,422

American Pacific Whaling Co. (G. Dak.), L. C. Smith Building, Seattle, Wash.:		American West African Line (N.Y.), 17 Battery Place, New York, N. Y.:		Arles Incorporated, Steamtug (N. Y.), 59 Pearl Street, New York, N. Y.:	
St. s. Aberdeen.....	116	St. s. Cathlamet.....	5,869	St. s. Arles.....	114
St. s. Kodiak.....	148	St. s. Otho.....	4,839	Arnold Transit Co. (Mich.), Mackinac Island, Mich.:	
St. s. Moran.....	120	St. s. Padmsay.....	4,838	St. s. Islander.....	210
St. s. Paterson.....	110	St. s. West Humliaw.....	5,527	Arrow Transportation Co. (Ill.), 400 West Madison Street, Chicago, Ill.:	
St. s. Tanginak.....	151	St. s. West Irmo.....	5,775	St. w. Clyde.....	130
St. s. Unimak.....	148	St. s. West Kobar.....	5,620	St. p. Tomahawk.....	135
St. s. Westport.....	110	St. s. Zarembo.....	4,957	Arundel Corporation (Md.), Pier 2, East Pratt Street, Baltimore, Md.:	
American Seantic Line (Del.), 5 Broadway, New York, N. Y.:		American Whaling Co. (Del.), 19 Dover Green, Dover, Del.:		Ol. s. A. G. Laun.....	111
St. s. Argosy.....	4,995	St. s. Frango.....	6,400	St. s. Corozal.....	1,925
St. s. Carplaka.....	5,104	American Yukon Navigation Co. (W. Va.), Skagway, Alaska:		St. s. Frank A. Furst.....	181
St. s. City of Fairbury.....	5,053	St. w. Yukon.....	642	Ashe, W. T., Gloucester Point, Va.:	
St. s. Cliffwood.....	5,104	American Yukon Navigation Co. (W. Va.), Alaska Building, Seattle Wash.:		Ol. s. Palmetto.....	252
St. s. Minnequa.....	5,185	St. w. Delta.....	293	(Ia. s. York.....	260
St. s. Sagaparrack.....	5,113	St. w. Julia B.....	835	Ashley & Dustin Steamer Line (Mich.), 170 First Street, Detroit, Mich.:	
St. s. Seannall.....	5,152	St. w. Klondyke.....	406	St. s. Put-In-Bay.....	1,182
St. s. Seannenu.....	5,152	St. w. Susie.....	1,130	Ashtabula S. S. Co. (Ohio), Union Trust Building, Cleveland, Ohio:	
St. s. Seanstates.....	5,163	Americana, Steamer (N. Y.), 17 Battery Place, New York, N. Y.:		St. s. West Shore.....	675
St. s. Seantic.....	5,106	St. s. Americana.....	969	Associated Branch Pilots, (La.), Mison Blancie Building, New Orleans, La.:	
St. s. Seanyork.....	5,183	Amrault, Catherine A., 588 Washington Street, Braintree, Mass.:		St. s. Underwriter.....	170
American Ship and Commerce Navigation Corporation (N. Y.), 26 Broadway, New York, N. Y.:		Ol. s. Donald.....	124	Associated Fishermen of Alaska (Alaska), Foot King Street, Seattle, Wash.:	
St. s. Mount Clay.....	8,170	Amoleo Corporation, S. S. (Del.), 122 East Forty-second Street, New York, N. Y.:		Ol. s. Santa Flavia.....	2,113
American Shipbuilding Co. (N. J.), Foot West Fifty-fourth Street, Cleveland, Ohio:		St. s. Amoleo.....	3,101	Associated Oil Co. (Calif.), 79 New Montgomery Street, San Francisco, Calif.:	
St. s. The Craftsman.....	163	Anderson, Axel, Seldovia, Alaska:		St. s. Arabs.....	155
American South African Line (N. Y.), 26 Beaver Street, New York, N. Y.:		Sch. Salvator.....	467	Ol. s. Associates.....	526
St. s. Chincha.....	6,348	Anderson, David C. G., General Delivery Astoria, Oreg.:		St. s. Betterton.....	7,198
Ol. s. City of New York.....	8,272	Sch. K. V. Kruse.....	1,728	St. s. Coalunga.....	875
St. s. Eastern Glade.....	5,653	Anderson, George H., 26 Ridley Avenue, Aldan, Pa.:		Ol. s. Cyclo.....	161
St. s. West Cawthon.....	5,611	St. s. J. M. Taylor.....	111	St. s. Frank G. Drum.....	7,048
St. s. West Isleta.....	5,680	Andrews, Bruno G., 37 South Wabash Avenue, Chicago, Ill.:		St. s. Frank H. Buck.....	6,076
American Steamship Co. (N. Y.), Marine Trust Building, Buffalo, N. Y.:		Ol. s. Pinta.....	100	St. s. Kewanee.....	3,550
St. s. Adam E. Cornelius.....	4,900	Angwall, Orin W., 301 Corney Boulevard, Marinette, Wis.:		St. s. Meredos H. Whittier.....	6,972
St. s. Consumers Power.....	6,077	Sch. City of Grand Haven.....	200	St. s. Midway.....	978
St. s. Diamond Alkali.....	6,012	Ann Arbor Boat Co. (Mich.), Frankfort, Mich.:		Ol. s. Motormutes.....	273
St. s. Dow Chemical.....	6,606	St. s. Ann Arbor No. 6.....	2,716	St. s. Paul Shoup.....	6,816
St. s. Frank H. Goodyear.....	8,243	St. s. Ann Arbor No. 7.....	2,934	Ol. s. Port Costa.....	351
St. s. George F. Rand.....	6,533	Ann Arbor Railroad Co. (Mich.), Frankfort, Mich.:		St. s. Solana.....	6,702
St. s. Harry Yates.....	6,035	St. s. Ann Arbor No. 3.....	2,047	St. s. Tulsagas.....	7,120
St. s. J. F. Schoelkopf, Jr.....	7,263	St. s. Ann Arbor No. 4.....	1,778	Association of Maryland Pilots, Foot Broadway, Baltimore, Md.:	
St. s. John J. Holan.....	6,035	Antletam Steamship Corporation (Del.), 260 South Broad Street, Philadelphia, Pa.:		St. s. Maryland.....	396
St. s. Max M. Broad.....	2,293	St. s. Antletam.....	6,972	Ol. s. Wm. D. Sanner.....	260
St. s. Standard Portland Cement.....	5,144	Anvil Sea Food Corporation (Wash.), 2231 East Marginal Way, Seattle, Wash.:		Astel Coalng & Lighterage Co. (N. Y.), 90 West Street, New York, N. Y.:	
St. s. Theodore H. Wickwire.....	5,144	Ol. s. Anvil.....	363	St. s. Frank Dean.....	253
St. s. Thunder Hay Quarries.....	6,012	Apex Navigation Corporation (N. Y.), Cure MacFarland, Taylor & Costello, 60 John Street, New York, N. Y.:		St. s. Manager.....	325
St. s. United States Gypsum.....	5,821	Sch. Sir Thomas J. Lipton.....	1,358	Astoria-North Beach Ferry Co. (Oreg.), Foot Fourteenth Street Astoria, Oreg.:	
American Sugar Transit Corporation (Del.), 120 Wall Street, New York, N. Y.:		Sch. William Taylor.....	1,358	Ol. s. Tourist No. 3.....	233
St. s. Defacto.....	4,800	Arcade Shipping Co., 6123 Arcade Building, Seattle, Wash.:		Atelison, Topeka & Santa Fe Railway Co. (Kans.), 114 Sansome Street, San Francisco, Calif.:	
St. s. Delecto.....	4,078	Sch. Margaret F. Sterling.....	977	St. s. A. G. Wells.....	418
St. s. Dixiano.....	4,323	Arctic Transport Co. (N. J.), Nome, Alaska:		St. s. A. H. Payson.....	193
St. s. Domino.....	3,170	St. s. Arthur J. Baldwin.....	2,361	St. s. E. P. Ripley.....	179
American Tankers Corporation (Mass.), 21 West Street, Room 1206, New York, N. Y.:		Ol. s. Sierra.....	1,510	St. p. San Pablo.....	1,584
St. s. John Jay.....	7,552	Ardmore S. S. Co. (Del.), 11 Broadway, New York, N. Y.:		St. s. W. B. Storey.....	1,720
St. s. Ulysses.....	10,750	St. s. Ardmore.....	7,035	Atka Trading Co. (Wash.), 1517 Fifth Avenue, Seattle, Wash.:	
American Tankers Corporation (Mass.), 80 Hoylston Street, Boston, Mass.:		Argonaut Salvago Corporation (Me.), c/o Simon Lake, 29 Broad Street, Milford, Conn.:		Ol. s. Dorothy.....	130
St. s. Phociv.....	5,731	St. s. Argosy and Argonaut 3d.....	136	St. s. Cora A., Box 154, Kingston, N. Y.:	
American Toll Bridge Co. (Del.), 525 Market Street, San Francisco, Calif.:		Argonaut Steamship Co. (N. Y.), 26 Beaver Street, New York, N. Y.:		St. s. Miramar.....	181
Sch. Bangor.....	511	St. s. Pacific.....	6,034	Atkins Hugos Co., Tug (Del.), 115 Walnut Street, Philadelphia, Pa.:	
American Transportation Co. (Oreg.), Foot Alder Street, Portland, Oreg.:				St. s. Atkins Hughes.....	115
St. s. America.....	125				
American Tug Boat Co. (Wash.), City Dock, Everett, Wash.:					
St. w. Black Prince.....	159				
St. w. Forester.....	159				
St. w. Harbor Belle.....	140				
St. s. Mary D. Huno.....	155				
St. s. Olymple.....	102				
St. w. Swinonish.....	166				
St. w. T. C. Reed.....	277				
St. s. Thilleum.....	116				

Atlantic & Caribbean Steam Navigation Co. (Del.), Du Pont Building, Wilmington, Del.:		Ayer & Lord Barge Co. (Ind.), Old National Bank Building, Evansville, Ind.:		Baltimore Steam Packet Co. (Md.), Light and Barre Streets, Baltimore, Md.:	
St. s. Carahobo.....	2, 910	St. w. A. I. Baker.....	140	St. s. President Warfield.....	1, 814
St. s. Caracas.....	3, 365	Babbidge and Holt (Oreg.), Albers Dock No. 1, Portland, Oreg.:		St. s. State of Maryland.....	1, 783
St. s. Falcon.....	2, 966	Ol. s. Efin.....	196	St. s. State of Virginia.....	1, 783
St. s. Lara.....	2, 967	Baen, C. E., 1 Sansome Street, San Francisco, Calif.:		Baltimore-Trenton Line (Del.), Pier 4, Light Street, Baltimore, Md.:	
St. s. Tachira.....	2, 325	St. s. Gleamer.....	123	St. s. Chippewa.....	281
St. s. Trujillo.....	2, 114	St. s. Storm King.....	445	Barker, Alexander, Lockport, La.:	
Atlantic and Danville R. R. Co. (Va.), Care Southern Railway Co., Foot Jackson Street, Norfolk, Va.:		Baird, Edward M., Room 1012, 24 Stone Street, New York, N. Y.:		St. w. Lafourche.....	180
St. s. Memphis.....	177	Sch. Edward R. Smith.....	565	Barlum Steamship Co. (W. Va.), 2716 Grand River Avenue, Detroit, Mich.:	
Atlantic Coast Sand Co. (N. Y.), 59 Pearl Street, New York, N. Y.:		Baker, Harold S., 45 Muskoka Drive, Grosse Pointe Shores, Mich.:		St. s. John J. Harlum.....	6, 419
St. s. Hercules.....	233	St. s. Promise.....	473	St. s. Thomas Barlum.....	5, 752
Atlantic Contracting Corporation (Va.), Box 494, Norfolk, Va.:		Baker Tow Boat Co. (Ala.) Tuscaloosa, Ala.:		Barnett and Record Co. (Minn.), Lyceum Building, Duluth, Minn.:	
St. s. Cape Henry.....	416	St. w. Baldwin.....	218	St. s. John E. Meyer.....	205
Atlantic Gulf and West Indies S. S. Lines (Me.), 25 Broadway, New York, N. Y.:		Ol. w. Mary.....	168	Barrett Co. (N. J.), 40 Rector Street, New York, N. Y.:	
St. s. Havana.....	6, 771	Baker-Whiteley Coal Co. (W. Va.), 501 Keyser Building, Baltimore, Md.:		Sch. I. D. Fletcher.....	1, 084
Atlantic Inland Corporation (N. Y.), 21 West Street, New York, N. Y.:		St. s. America.....	181	Barrett, Edward E., 90 West Street, New York, N. Y.:	
St. s. Brooklyn.....	133	St. s. Britannia.....	159	St. s. Edw. E. Barrett.....	139
St. s. Buffalo.....	135	Baldhute S. S. Co. (Del.), 260 South Broad Street, Philadelphia, Pa.:		St. s. Geo. N. Barrett.....	179
Atlantic Land and Improvement Co. (Va.), Port Tampa, Fla.:		St. s. Baldwin.....	6, 295	St. s. R. J. Barrett.....	109
St. s. Neptune.....	117	Baldhill S. S. Co. (Del), 260 South Broad Street, Philadelphia, Pa.:		St. s. Richard J. Barrett.....	176
Atlantic Lighterage Corporation (N. Y.), 21 West Street, New York, N. Y.:		St. s. Baldwin.....	6, 413	Barrett, George N., 90 West Street, New York, N. Y.:	
St. s. American Eagle.....	160	Baletti, Edward, 120 Willow Avenue, Hoboken, N. J.:		St. s. Grace A. Barrett.....	178
St. s. Kangaroo.....	181	St. s. Palace.....	195	Barrett Line (Ohio), Chamber of Commerce Building, Cincinnati, Ohio:	
St. s. Kookaburra.....	180	Ball, Charles E., 625 West Thirty-seventh Street, Savannah, Ga.:		St. s. Exporter.....	578
St. s. Victor T. Kelly.....	113	St. s. Clvedon.....	150	St. w. John Barrett.....	102
Atlantic Refining Co. (Pa.), 260 South Broad Street, Philadelphia, Pa.:		Baltimore & Ohio Railroad Co. (Md.), Baltimore and Charles Streets, Baltimore, Md.:		St. w. Patricia Barrett.....	648
St. s. Albert Hill.....	7, 115	St. s. A. C. Rose.....	150	Barrington, S. C., Wrangell, Alaska	
St. s. Atlantic.....	129	St. s. Baltimore.....	177	Ol. s. Hazel B. No. 2.....	143
El. s. Bessemer.....	4, 762	St. s. De Voe and Harold.....	284	Barry, Carlos, 61 State Street, New London, Conn.:	
St. s. Bohemian Club.....	6, 882	St. s. Frederick D. Underwood.....	217	Sch. (George E. Kilnck).....	560
St. s. Francis E. Powell.....	7, 096	St. s. Geo. F. Randolph.....	211	Bartlett, Robert A., c/o Explorers Club, 10 West Seventy-second Street, New York, N. Y.:	
St. s. H. C. Folger.....	7, 086	St. s. George L. Potter.....	220	Ol. s. Effie M. Morrissey.....	119
St. s. Hahira.....	6, 855	St. s. George M. Sturiver.....	200	Barwick, Inc. (N. J.), 11 Moore Street, New York, N. Y.:	
St. s. Herbert L. Pratt.....	7, 118	St. s. Hackensack.....	124	St. s. Barwick.....	418
St. s. J. C. Donnell.....	9, 783	St. s. Hugh L. Bond, Jr.....	122	Bath Iron Works Corporation (Me.), 4 Union Street, Bath, Me.:	
St. s. J. E. O'Neill.....	7, 070	St. s. John K. Cowen.....	166	Ol. s. Turecimo Girls.....	148
El. s. J. W. Van Dyke.....	4, 928	St. s. Narragansett.....	125	Baton Rouge Transportation Co. (La.), Box 618, Baton Rouge, La.:	
Ol. s. Motor Barge No. 31.....	326	St. s. Oscar C. Murray.....	165	St. w. City of Baton Rouge.....	169
El. s. Point Breeze.....	4, 756	St. s. Potomac.....	155	St. c. Louisiana.....	435
St. s. H. D. Leonard.....	1, 778	St. s. Shenandoah.....	153	Baxter Steamship Co., Horace X. (Calif.), 333 Montgomery Street, San Francisco, Calif.:	
El. s. Sharon.....	4, 762	St. s. Transfer.....	101	St. s. H. W. Baxter.....	2, 428
St. s. Tustem.....	6, 882	St. s. William J. Dickey.....	284	St. s. Horace X. Baxter.....	1, 293
Ol. s. Van Dyke 1.....	137	Baltimore & Philadelphia Steamboat Co. (Md.), Pier 1, Light Street, Baltimore, Md.:		Bay Development Co. (Calif.), Pier 54, San Francisco, Calif.:	
Ol. s. Van Dyke 2.....	137	St. s. Betterton.....	355	Ol. s. Topo.....	229
Ol. s. Van Dyke 3.....	137	St. s. Erleson.....	585	Bay Point Navigation Corporation (N. Y.), Point O'Woods, N. Y.:	
El. s. Van Dyke 4.....	134	St. s. John Cadwalader.....	1, 478	Ol. s. Point O'Woods III.....	123
St. s. W. D. Anderson.....	5, 168	St. s. Lord Baltimore.....	445	Bay Ridge Water & Lighterage Co. (N. Y.), 109 Broad Street, New York, N. Y.:	
St. s. W. M. Burton.....	7, 094	Baltimore & Virginia Steamboat Co. (Md.), c/o James U. Dennis, Trustee, Pier 1, Pratt Street, Baltimore, Md.:		St. s. America.....	141
St. s. W. M. Irish.....	7, 123	St. p. Dorchester.....	1, 085	St. s. Ardent.....	106
El. s. White Flash.....	615	St. p. Talbot.....	1, 090	St. s. Commodore.....	125
Atlantic Towing Co. (Del.), 228 East Bay Street, Savannah, Ga.:		Baltimore Insular Line (N. J.), Citizens' National Bank Building, Baltimore, Md.:		Bay State Fishing Co. (Mass.), 30 Fish Pier, S. Boston, Mass.:	
St. s. Cynthia No. 2.....	108	St. s. Bellina.....	3, 489	St. s. Billow.....	243
St. s. Wm. F. McCauley.....	149	St. s. Dellsie.....	3, 478	St. s. Breaker.....	245
Atlantic Trading Corporation (Va.), 2310 West Avenue, Newport News, Va.:		St. s. Governor John Lind.....	3, 431	St. s. Breeze.....	384
Sch. Velma L. Hamlin.....	1, 091	St. s. Major Wheeler.....	3, 431	St. s. Comber.....	302
Atlantic Transport Co. of West Va. (W. Va.), 1 Broadway, New York, N. Y.:		Baltimore Mail S. S. Co. (Md.), 650 Baltimore Trust Building, Baltimore, Md.:		St. s. Crest.....	244
St. s. Minnekahda.....	17, 281	St. s. Baltimore.....	3, 421	Ol. s. Ebb.....	259
St. s. Montana.....	7, 771	St. s. City of Baltimore.....	3, 421	Ol. s. Flow.....	259
St. s. Montauk.....	7, 771	St. s. City of Hamburg.....	8, 421	St. s. Foam.....	308
Atapa Steamship Corporation (N. Y.), 29 Beaver Street, New York, N. Y.:		St. s. City of Havre.....	8, 421	St. s. Gale.....	404
St. s. Atlantic.....	5, 524	St. s. City of Newport News.....	8, 424	St. s. Mist.....	299
Atwater Steamship Co. (Mass.), 150 South Main Street, Fall River, Mass.:		St. s. City of Norfolk.....	8, 424	St. s. Ocean.....	301
St. s. Ida Hay Atwater.....	2, 496			St. s. Hippie.....	301
				St. s. Saturn.....	292

Bay State Fishing Co. (Mass.), 30 Fish Pier, S. Boston, Mass.—Continued.		Beta Steamship Corp. (N. J.), 17 Battery Place, New York, N. Y.:		Boston, New York & Southern Steamship Co. (Del.), 24 State Street, New York, N. Y.:	
St. s. Sea.....	411	St. s. Beta.....	5,665	St. w. Broadway.....	2,329
St. s. Siray.....	303	Bethlehem Shipbuilding Corporation (Del.), Foot of West Street, Wilmington, Del.:		St. s. Mandalay.....	1,120
St. s. Surf.....	252	Ga. s. Bethlehem Ten.....	146	Boston Pilots Relief Society (Mass.), 69 Long Wharf, Boston, Mass.:	
St. s. Swell.....	252	Bethlehem Transportation Corporation (Del.), Union Trust Building, Cleveland, Ohio:		St. s. Liberty.....	118
St. s. Tide.....	303	St. s. Bethlehem.....	8,271	Ol. s. Northern Light.....	245
St. s. Wawa.....	248	St. s. Cambria.....	6,287	Ol. s. Pilot.....	140
St. s. White Cap.....	303	St. s. Lackawanna.....	6,971	Hoston, Reverse Beach & Lynn Railroad (Mass.), 350 Atlantic Avenue, Boston, Mass.:	
Bay Towing Co. (Tex.), 1108 Medical Arts Building, Galveston, Tex.:		St. s. Lebanon.....	6,971	St. p. Ashburham.....	446
St. s. Chas. Clarke.....	211	St. s. Lehigh.....	6,524	St. p. Brewster.....	447
St. s. John C. Stuart.....	163	St. s. Maryland.....	6,971	St. p. Dartmouth.....	420
St. s. Miraflores.....	206	St. s. Saucun.....	6,996	St. p. Newtown.....	447
St. s. Resolute.....	141	St. s. Steelton.....	6,215	Hoston Sand & Gravel Co. (Mass.), 88 Broad Street, Boston, Mass.:	
St. b. Sunset Una.....	1,189	Bettina (N. Y.), Bronx River and Seneca Avenue, New York, N. Y.:		St. s. Eureka.....	471
Bay Transport Co. (Calif.), Pier 1, San Francisco, Calif.:		Ol. s. Bettina.....	118	St. s. Noble Maxwell.....	578
St. w. Crockett.....	1,303	Bilhorn, Bower & Peters (Mo.), Railway Exchange Building, St. Louis, Mo.:		Bouker Contracting Co. (N. J.), 17 State Street, New York, N. Y.:	
St. w. Darnless.....	791	St. w. Barbara Hunt.....	100	St. s. Bouker No. 6.....	285
St. w. Frances.....	872	Bison Steamship Corporation (N. Y.), 144 Grove Street, Tonawanda, N. Y.:		St. s. Bouker No. 7.....	209
Bay Transportation Co. (Ohio), foot of Columbus Avenue, Sandusky, Ohio.:		St. s. John Gebm.....	1,991	Boutwell, W. R., Royster Building, Norfolk, Va.:	
St. p. G. A. Boeckling.....	328	St. s. John J. O'Hagan.....	1,998	Ol. s. Hampton Roads.....	197
Bayonne & New Haven Transportation Co. (N. Y.), Bergen Point, Bayonne, N. J.:		Blisso Ferry Co. (La.), 171 Walnut Street, New Orleans, La.:		St. s. Relief.....	242
St. s. Marjorie.....	157	St. s. A. Baldwin.....	199	Howling, Wilda, 1104 Citizens National Bank Building, Los Angeles, Calif.:	
Beadle, Howard G., 320 Market Street, San Francisco, Calif.:		St. c. Edwin N. Blisso.....	213	Sch. Pillspine.....	523
St. s. Unimak.....	258	St. c. Leo B. Blisso.....	257	Boyer, Lewis F., 113 Walnut Street, Philadelphia, Pa.:	
Beadle Steamship Co., Ltd., (Calif), 320 Market Street, San Francisco, Calif.:		St. s. Martin Behrman.....	208	St. s. Dewey.....	121
St. s. Helen P. Drew.....	309	Black Point S. S. Co. (Del.), 7 West Tenth Street, Wilmington, Del.:		Boyer's Sons Co., L. (N. J.), 21 West Street, New York, N. Y.:	
St. s. Bolano.....	943	St. s. Black Point.....	5,353	St. s. Amelia.....	123
Bee Line Ferry Co. (Fla.), 550 First Avenue North, St. Petersburg, Fla.:		Hhair, W. A., 2342 East Eleventh Street, Davenport, Iowa:		Braak Corporation (Del.), 17 Battery Place, New York, N. Y.:	
Ol. s. Pinellas.....	101	St. w. Fury.....	192	St. s. Captain Draw.....	425
Belle Island Co., Steamer (N. Y.), 225 Fifth Avenue, New York, N. Y.:		Blanchard Lumber Co. (Mass.), 128 State Street, Boston, Mass.:		Bradley Transportation Co. (W. Va.), Wolvin Building, Duluth Minn.:	
St. s. Belle Island.....	842	Sch. Sarah Eaton.....	190	St. s. B. H. Taylor.....	7,318
Bellingham Tug & Barge Co. (Wash.), Roeder Avenue and B Street, Bellingham, Wash.:		Block, Nathan, 737 Shirley Avenue, Norfolk, Va.:		St. s. Calcite.....	3,996
St. s. Daniel Kern.....	297	Ol. s. Clio.....	163	El. s. Carl D. Bradley.....	10,028
St. s. Iroquois.....	433	Blue Ribbon Oil & Transportation Corporation (Del.), c/o Chas. S. Kendrick, 21 West Street, New York, N. Y.:		St. s. John G. Munson.....	7,203
St. s. Prosper.....	107	Ol. s. Greene.....	202	St. s. T. W. Robinson.....	7,726
St. s. Richard Holyoke.....	181	Boat Owning & Operating Co. (Del.), 7 West Tenth Street, Wilmington, Del.:		St. s. W. F. White.....	7,180
St. s. Tyeo.....	316	St. s. Swift Arrow.....	8,206	Breaux, A. P., Lockport, La.:	
Bellows & Squires Co. (Va.), Ocran, Va.:		St. s. Swiftteagle.....	8,206	St. w. Capt Breaux.....	148
Ol. s. Annie Dow.....	247	St. s. Swiftlight.....	8,206	Breyman, Eugene, 17 Battery Place, New York, N. Y.:	
Ol. s. H. H. Humphreys.....	212	St. s. Swiftscout.....	8,206	St. s. Kate Jones.....	122
Ol. s. Little Joe.....	250	St. s. Swiftsure.....	8,206	Breyman, Eugene, Chamber of Commerce Building, Toledo, Ohio:	
Ol. s. Richmond.....	141	Bodden, Walter A., 1605 Government Street, Mobile, Ala.:		St. s. Winot I. Wilcox.....	111
Ol. s. Swanson.....	141	Sch. Frank A. Morey.....	574	Bridgeport & Port Jefferson Steamboat Co. (Conn.), 6 Stratford Avenue, Bridgeport, Conn.:	
Belmont Transportation Co. (Del.), c/o R. P. Hyams, Clio and Magnolia Streets, New Orleans, La.:		Bond Bros. (Ky.), Starks Building, Fourth and Walnut Streets, Louisville, Ky.:		St. s. Long Island.....	778
St. b. Belmont.....	1,491	St. w. Clara Boud.....	109	St. s. Park City.....	391
Berg & Co. (Alaska), Ketchikan, Alaska:		Booth Co., F. E. (Nev.), 110 Market Street, San Francisco, Calif.:		Hrock, Robert E., 341 El Camino Real, Millbrae Highlands, Calif.:	
St. s. Evelyn Berg.....	650	Ol. s. Crescent No. 3.....	204	St. s. Necanicum.....	752
Berg & Sons, Fred (Wash.), Aldwell Building, Port Angeles, Wash.:		Border Line Transportation Co. (Wash.), 1232 Exchange Building, Seattle, Wash.:		Hrockville & Morrilstown Transportation Co., Morrilstown, N. Y.:	
Ol. s. Theodore Foss.....	170	St. s. Border King.....	938	Ol. s. Elmer W. Jones.....	277
Berger, Heinle, Seward, Alaska:		Boston College, Trawler (Mass.), 21 Fish Pier, South Boston, Mass.:		Brooks-Scanlon Corporation (Del.), Foley, Fla.:	
Ol. s. Discoverer.....	118	Ol. s. Boston College.....	241	St. s. Brooks-Scanlon.....	581
Berkshire Steamship Co. (Del.), 100 Milk Street, Boston, Mass.:		Boston Maritime Corporation (Me.), 131 State Street, Boston, Mass.:		St. b. Lydia McLellan Baxter.....	1,352
St. s. Berkshire.....	4,621	Sch. Augusta W. Snow.....	830	St. b. Sehome.....	626
Bermudez Co. (N. J.), 1600 Arch Street, Philadelphia, Pa.:		Sch. Harry G. Deering.....	1,342	St. b. South East.....	868
St. b. Dykes.....	2,072	Sch. Helen Barnett Oring.....	1,226	St. b. South Land.....	869
Bernstein, Levi, 115 Commercial Street, Portland, Me.:		Sch. Mary H. Diebold.....	1,616	St. b. Tottenville.....	643
Sch. George R. Bradford.....	142			St. b. Westland.....	989
Berwind White Coal Mining Co. (Pa.), 1 Broadway, New York, N. Y.:				Brown & Sons, A. C. (N. Y.), Foot Amboy Road, Tottenville, S. I., N. Y.:	
St. s. Admiral Dewey.....	152			St. s. Walter L. Meseck.....	100
St. s. Edward J. Berwind.....	193			Brown, Frederick F., 494 Quinncipiac Avenue, New Haven, Conn.:	
St. s. Windber.....	107			St. s. I. E. Brown.....	133

Brown, George W., 2103 Druid Hill Avenue, Baltimore, Md.: St. p. Avalon.....	600	Burns, Wm., 1471 Hurlburt Avenue, Detroit, Mich.: St. s. S. M. Stephenson.....	546	Calmar Steamship Corporation (Del.), 25 Broadway, New York, N. Y.:	
Brown, Herbert I., 29 High Street, East Haven, Conn.: St. s. I. E. Brown.....	133	Burton, William H., 36 Gorham Avenue, Brookline, Mass.: St. s. General.....	332	St. s. Alamar.....	5,688
Brown, L. R., Foot Newnan Street, Jacksonville, Fla.: Ol. s. O'Kella B.....	129	Bush Terminal Co. (N. Y.), 100 Broad Street, New York, N. Y.: St. s. Benrice Hush.....	212	St. s. Calmar.....	5,786
Brown Steamship Co. (N. Y.), 917 Chamber of Commerce Building, Buffalo, N. Y.: St. s. J. H. Brown.....	5,069	St. s. Eleanor Bush.....	212	Ol. s. Cubore.....	6,891
St. s. James E. McAlpine.....	5,057	Butler Steamship Co. (Del.) 100 West Tenth Street, Wilmington, Del.: St. s. Carmi A. Thompson.....	7,038	St. s. Flomar.....	5,551
Bryant, William E., c/o Show Boat, Point Pleasant, W. Va.: St. w. Valley Belle.....	137	Buxton Lines (Va.), 710 Water Street, Norfolk, Va.: St. s. Carolina.....	334	St. s. Losmar.....	5,549
Buckeye Steamship Co. (Del.), 100 West Tenth Street, Wilmington, Del.: St. s. A. D. Macbeth.....	3,640	St. s. Richmond.....	693	St. s. Massmar.....	5,828
St. s. Mariposa.....	2,898	St. s. Virginia.....	292	St. s. Oakmar.....	5,766
St. s. Marlana.....	2,914	Byrd, Richard E., 9 Brimmer Street, Boston, Mass.: St. s. Bear of Oakland.....	728	St. s. Pennmar.....	5,868
St. s. Tristan.....	2,294	St. s. City of New York.....	502	St. s. Portmar.....	5,550
Buffalo & Crystal Beach Corporation (N. Y.), foot Commercial Street, Buffalo, N. Y.: St. s. Canadana.....	974	Cabot, Samuel, 141 Milk Street, Boston, Mass.: St. b. Sharon.....	482	St. s. Texmar.....	5,506
Buffalo & Grand Island Ferry Co. (N. Y.), 1829 Niagara Street, Buffalo, N. Y.: St. s. Grand Island.....	222	Cadmus, Tugboat H. Co. (Del.), c/o R. P. Hyams, Clio and Magnolls Streets, New Orleans, La.: St. s. H. C. Cadmus.....	413	St. s. Verimar.....	5,567
Buffalo Dry Dock Co. (W. Va.), 191 Ganson Street, Buffalo, N. Y.: St. s. Service.....	190	Caldwell, Hartley, 121 South San Pedro Street, Los Angeles, Calif.: Ol. s. Glenn-Mayne.....	431	St. s. Yorkmar.....	5,612
Buffalo Gravel Corporation (N. Y.), 19 Hudson Street, Buffalo, N. Y.: St. s. Crescent.....	385	California & Hawaiian Sugar Refining Corporation (Calif.), 230 California Street, San Francisco, Calif.: St. s. Crotona.....	163	Camara, Elias Barros, New Bedford, Mass.: Sch. Burkeland.....	609
St. s. Lakewood.....	1,316	California Packing Corporation (N. Y.), 125 Fish Harbor Wharf, Terminal Island, Calif.: Ol. s. Del Monte.....	103	Cambria Steamship Co. (Del.), Union Trust Building, Cleveland, Ohio:	
St. s. Myron L. Hyman.....	404	California Packing Corporation (N. Y.), 101 California Street, San Francisco, Calif.: Ol. s. Defender.....	199	St. s. Daniel J. Morrell.....	7,239
St. s. Victoria.....	596	California Salt Co. (Calif.), 200 Hush Street, San Francisco, Calif.: St. w. Pyramid.....	603	St. s. Edward Y. Townsend.....	7,438
St. s. Weston M. Carroll.....	1,069	California Sea Products Co. (Calif.), 332 Pine Street, San Francisco, Calif.: St. s. Hercules.....	132	Campbell, George E., foot Eighth Street, c/o Campbell Machine Co., San Diego, Calif.: Ol. s. Mayflower.....	350
Bull Steamship Co. A. H., (N. J.), 115 Broad Street, New York, N. Y.:		St. s. Traveler.....	135	Campbell Transportation Co. (Del.), 313 Sixth Avenue, Pittsburgh, Pa.:	
St. s. Angellna.....	4,772	California Steamship Co. (Calif.), Box 218, Wilmington, Calif.: St. s. Coquina.....	2,140	St. w. Eclipse.....	200
St. s. Arlyn.....	3,304	St. s. Corrales.....	2,146	St. w. Shawnee.....	119
St. s. Barbara.....	4,665	St. s. Timberman.....	2,059	Canada Atlantic Transit Co. (Minn.), Alworth Building, Duluth, Minn.:	
St. s. Beatrice.....	3,450	California Transportation Co. (Calif.), Pier 3, San Francisco, Calif.: St. w. Aurora.....	406	St. s. Arthur Orr.....	2,745
St. s. Carolyn.....	3,209	St. s. Capt. Weber.....	690	St. s. Kearsarge.....	3,092
St. s. Catherine.....	2,121	St. w. Cherokee.....	741	Cananova-Cayo Mambi Corporation (La.), c/o Standard Fruit & Steamship Co., Union Indemnity Building, New Orleans, La.:	
St. s. Clara.....	3,379	St. w. Delta King.....	1,837	St. s. Cananova.....	1,925
St. s. Cornelia.....	3,129	St. w. Delta Queen.....	1,837	St. s. Cayo-Mambi.....	1,295
St. s. Dorothy.....	4,647	St. w. Fort Sutter.....	1,139	Canas, Joaquin, 1557 Columbia Street, San Diego, Calif.: Ol. s. Sao Joao.....	244
St. s. Edith.....	3,382	St. w. Leader.....	304	Canera, Fred, 1648 Kettner Boulevard, San Diego, Calif.: Ol. s. Stella Di Genova.....	195
St. s. Elizabeth.....	3,482	St. w. Navajo.....	975	Cape Cod S. S. Co. (Ma.), 131 State Street, Boston, Mass.:	
St. s. Ellenor.....	4,719	St. w. Port of Stockton.....	1,142	St. s. Dorothy Bradford.....	1,746
St. s. Emilia.....	4,719	St. w. Pride of the River.....	619	St. s. Steel Pier.....	1,775
St. s. Evelyn.....	3,140	St. w. Reform.....	627	Card Co., Edward (N. Y.), 11 Moore Street, New York, N. Y.:	
St. s. Helen.....	3,128	St. w. T. C. Walker.....	789	St. s. Edward L. Card.....	132
St. s. Hilton.....	3,102	California Whaling Co. (Nev.), 166 Fremont Street, San Francisco, Calif.: St. s. California.....	953	Card Towing Line (N. Y.) 15 Moore Street, New York, N. Y.:	
St. s. Irene.....	3,482	St. s. Hawk.....	113	St. s. Woodman.....	358
St. s. Jean.....	4,002	St. s. Fort Saunders.....	112	Carnegie Steel Co. (N. J.), 434 Fifth Avenue, Pittsburgh, Pa.:	
St. s. Lillian.....	3,482	Callon Lumber Co. (Ark.), Callon, Ark.: Ga. s. Virginia.....	110	St. w. A. O. Ackard.....	344
St. s. Louise.....	1,162			St. w. Allegheny.....	427
St. s. Mameha.....	4,772			St. w. City of Pittsburgh.....	593
St. s. Margaret.....	3,352			St. w. Clairton.....	364
St. s. Mary.....	2,150			St. w. Donora.....	259
St. s. Millnoeket.....	3,274			St. w. Duquesne.....	427
St. s. Rosario.....	4,650			St. s. Edgar Thomson.....	364
St. s. Ruth.....	373			St. w. Homestead.....	294
Bull Steamship Co., A. H. (N. J.), Pier 5, East Pratt Street, Baltimore, Md.:				St. w. I. Lamont Hughes.....	364
St. s. Betty.....	2,339			St. w. Isthmian.....	364
St. s. Dora.....	2,316			St. w. Monongahela.....	593
St. s. Frances.....	2,323			St. p. W. H. Clingerman.....	191
St. s. Georgeanna.....	2,088			St. w. William Whigham.....	364
St. s. Isobel.....	2,323			St. w. William G. Clyde.....	364
St. s. Jean Weems.....	2,349			St. w. Youghiogheny.....	427
St. s. Marjory.....	2,323			Carpenter and Co., Thomas G. (N. Y.), care Geo. E. Huntley, 464 Forty-sixth Street, Brooklyn, N. Y.:	
St. s. Nancy Weems.....	2,153			St. s. Anna E. Combes.....	138
Burke, Owen F., Foot St. Francis Street, Mobile, Ala.: St. w. Capitol.....	183			Carlea, Mary M., 396 San Antonio Avenue, Point Loma, Calif.: Ol. s. Glory of the Seas.....	239
Hurlington & Bristol Steamboat Ferry Co. (N. J. and Pa.), 120 Radcliffe Street, Bristol, Pa.: St. s. William E. Doron.....	171			Carriso (Calif.), 444 Market Street, San Francisco, Calif.: Ol. s. Carriso.....	3,894

Carroll, James T., 279 Argyle Road, Brooklyn, N. Y.:	
St. p. Albertina.....	558
St. p. Sea Bird.....	489
Carrollton Coal and Sand Co. (Ky.) Carrollton, Ky.:	
St. w. J. F. Butts.....	114
Carson Pirie Scott and Co. (Ill.), 306 West Adams Street, Chicago, Ill.:	
Ga. s. Cruso.....	207
Carter, Mary Lee, 1236 B Street S.W., Washington, D. C.:	
Sch. Mary Lee.....	130
Cartier Ferry Corporation (N. J.), 17 Battery Place, New York, N. Y.:	
St. p. Albany.....	735
St. p. Cartoret.....	662
St. p. John Englis.....	770
St. p. New Amsterdam.....	778
St. s. Secausus.....	919
Cary Davis Tug & Barge Co. (Wash.), Pier A, Seattle, Wash.:	
St. s. Creole.....	333
Ga. s. Douglas.....	179
Ol. s. Gulbah.....	177
Casco Bay Lines, (Me.), 24 Custom House Wharf, Portland, Me.:	
St. s. Aucoisco.....	167
Ol. s. Emila.....	111
St. s. Maquoit.....	108
St. s. Pilgrim.....	261
Case-Fowler Lumber Co. (Ga.), Box 14, Macon, Ga.:	
St. w. Tugalo.....	196
Castana Corporation, Steamer (N. Y.), 122 East Forty-second Street, New York, N. Y.:	
St. s. Castana.....	5,030
Castle, Northrup Haviland 3089 Pacific Heights Road, Honolulu, T. H.:	
Ol. s. Lanika.....	209
Catskill Boat Corporation (N. Y.), Grand Central Terminal, New York, N. Y.:	
St. s. Catskill.....	652
Catskill Evening Line (Del.), Pier 43, North River, New York, N. Y.:	
St. s. Reserve.....	225
St. s. Storm King.....	1,070
Celba Navigation Corporation (La.), 1400 Union Indemnity Building, New Orleans, La.:	
Ol. s. Masnya.....	1,174
Ol. s. Matagalpa.....	1,174
Ol. s. Teapa.....	1,184
Celtic Towboat Co. (N. Y.), 764 Court Street, Brooklyn, N. Y.:	
Ol. s. Celtic.....	121
Cement Transit Co. (Mich.), c/o Newaygo Portland Cement Co., Newaygo, Mich.:	
Ol. s. Daniel McCool.....	649
Central Dredging Co., (Ohio) c/o James R. McLean, 311 Board of Trade Building, Duluth, Minn.:	
St. s. Manomet.....	126
St. s. South Park.....	2,646
Central Dredging Co. (Ohio), Union Trust Building, Cleveland, Ohio:	
St. s. Day View.....	1,399
St. s. Chicago.....	1,998
Central Florida Transportation Co. (Fla.), Sanford, Fla.:	
St. w. Osceola.....	471
Central Pacific Railway Co. (Utah), 65 Market Street, San Francisco, Calif.:	
St. p. Alameda.....	2,302
St. s. Berkeley.....	1,883
St. s. Oakland.....	1,672
St. p. Piedmont.....	1,854
Ht. p. Santa Clara.....	2,282
St. p. Transit.....	1,560

Central Railroad Co. (N. J.), 143 Liberty Street, New York, N. Y.:	
St. s. Allentown.....	229
St. s. Ashley.....	240
St. s. Asbury Park.....	181
St. s. Atlantic Highlands.....	173
St. s. Bayonne.....	1,334
St. s. Belmar.....	181
St. s. Bethlehem.....	167
St. s. Bound Brook.....	1,018
St. s. Bridgeton.....	249
St. s. Cranford.....	1,197
St. s. C. R. R. of N. J. No. 26.....	465
St. s. C. R. R. of N. J. No. 27.....	465
St. s. C. R. R. of N. J. No. 28.....	465
St. s. C. R. R. of N. J. No. 29.....	465
St. s. C. R. R. of N. J. No. 30.....	327
St. s. Elizabeth.....	1,197
St. s. Flemington.....	220
St. s. Freehold.....	220
St. s. Jersey Central.....	217
St. s. Lakewood.....	1,016
St. s. Long Branch.....	1,440
St. s. Monmouth.....	1,220
St. s. Newark.....	1,225
St. s. Plainfield.....	1,016
St. s. Red Bank.....	220
St. s. Roselle.....	1,519
St. s. Sandy Hook.....	240
St. s. Sea Bright.....	1,107
St. s. Somerville.....	1,238
St. s. Westfield.....	1,197
St. s. Wilkes-Barre.....	1,197
Central Sand and Gravel Co. (Tenn.), 269 Walnut Street, Memphis, Tenn.:	
Ol. s. W. W. Fischer.....	240
Central Vermont Transportation Co. (Me.), 85 Exchange Street, Portland, Me.:	
St. s. New London.....	2,818
St. s. New York.....	2,818
Central Wharf Towboat Co., Central Wharf, Portland, Me.:	
St. s. Cumberland.....	115
Chamberlin, W. R., 1 Drumm Street, San Francisco, Calif.:	
St. s. Barbara C.....	1,240
St. s. Phyllis.....	1,266
St. s. Stanwood.....	1,129
St. s. W. R. Chamberlin, Jr.....	2,294
Champlain Transportation Co., 181 Battery Street, Burlington, Vt.:	
St. p. Chateaugay.....	405
St. p. Ticonderoga.....	592
St. p. Vermont.....	1,195
Chandler, Lloyd, 202 Bank of America Building, San Pedro, Calif.:	
St. s. Fortitude.....	607
Chatham, William, Central Basin, San Francisco, Calif.:	
St. s. F. S. Loop.....	794
Cheatham, J. A., 1265 Manchester Avenue, Norfolk, Va.:	
St. s. Northumberland.....	1,012
Cherokee-Seminole Steamship Corporation (Me.), Pier 36, North River, New York, N. Y.:	
St. s. Algonquin.....	5,945
St. s. Cherokee.....	5,596
St. s. Seminole.....	5,896
Chesapeake & Delaware Steamboat Co. (Del.), Pier 5, East Pratt Street, Baltimore, Md.:	
Ol. s. Frances Anne.....	262
Ol. s. Lillian Anne.....	330
Chesapeake and Delaware S. S. Co. (Del.), Pier 5, East Pratt Street, Baltimore, Md.:	
St. s. Senator.....	332
Chesapeake & Ohio Railway Co. (Va.) C. & O. Building, Newport News, Va.:	
St. s. C. E. Graham.....	268
St. s. Geo. W. Stevens.....	177
St. s. Richmond.....	268

Chesapeake & Ohio Railway Co. (Va.) C. & O. Building, Newport News, Va.—Continued.	
St. s. Virginia.....	635
St. s. W. O. Harahan.....	268
Chesapeake Ferry Co. (Va.), 706 Front Street, Norfolk, Va.:	
St. p. Chesapeake.....	834
Ol. s. City of Hampton.....	440
St. p. City of Norfolk.....	368
St. s. Hampton Roads.....	710
St. p. Old Point Comfort.....	430
St. p. Sewells Point.....	680
Chesapeake Marine Corporation (Va.), 614 Citizens Bank Building, Norfolk, Va.:	
Sch. Edna Bright Hough.....	201
Chesapeake Marine Railway Co. (Md.), Phillips and Point Streets, Baltimore, Md.:	
Ol. s. Bertie E. Tull.....	106
Chesapeake Steamship Co. (Md.), 619 Light Street, Baltimore, Md.:	
St. s. City of Atlanta.....	1,971
St. s. City of Baltimore.....	2,379
St. s. City of Norfolk.....	2,379
St. s. City of Richmond.....	1,923
St. s. Yorktown.....	1,547
Chester, William H., 301 Union Street, Brooklyn, N. Y.:	
Ol. s. Good Luck.....	106
Chicago and Eastern Illinois R. R. Co. (Ill.), 332 South Michigan Avenue, Chicago, Ill.:	
St. p. W. J. Jackson.....	113
Chicago and Erie Railroad Co. (Ind.), 327 South La Salle Street, Chicago, Ill.:	
St. s. Chicago.....	140
Chicago, Duluth & Georgian Bay Transit Co. (Ind.), 110 West Adams Street, Chicago, Ill.:	
St. s. North American.....	2,317
St. s. South American.....	2,662
Chicago, Milwaukee, St. Paul and Pacific Railway Co. (Wis.), 611 White Building, Seattle, Wash.:	
St. s. Milwaukee.....	222
Chicago, Roosevelt S. S. Co. (Del.), care R. B. Loring, 163 Board of Trade, Duluth, Minn.:	
St. s. Theodore Roosevelt.....	1,955
Chile Steamship Co. (N. Y.), 25 Broadway, New York, N. Y.:	
St. s. Chilbar.....	5,030
St. s. Chicop.....	5,391
St. s. Chillol.....	5,101
St. s. Chilseo.....	5,107
Chisholm Vessels Co. John (Mass.), 35 Wharf Street, Gloucester, Mass.:	
Ol. s. Enbla.....	248
Choctaw Transportation Co., Charleston, Ark.:	
St. w. Sanford E. Hutson.....	140
Chotkin, Joseph, Berwick, La.:	
St. w. J. N. Pharr.....	166
Chiscarala, Corporation (Del.), 302 Board of Trade Building, Duluth, Minn.:	
St. s. Alabama.....	2,626
Christenson Steamship Co. (Calif.), 310 Sansome Street, San Francisco, Calif.:	
St. s. Barbara Cates.....	5,599
St. s. Charles Christenson.....	5,530
St. s. Dorothy Cubill.....	5,591
St. s. Edwin Christenson.....	5,579
St. s. Eleanor Christenson.....	5,311
St. s. June Christenson.....	5,667
Christianson and Sons, H. A. (Minn.), Buchanan Street and Lake Avenue South, Duluth, Minn.:	
St. s. Whydah.....	143
Cincinnati, Pomeroy and Charleston Packet Co. (Ohio), Foot Main Street, Cincinnati, Ohio:	
St. w. Chris Greene.....	482

Cities Service Refining Transport Co. (Del.), 60 Wall Street, New York, N. Y.:	City of New York (N. Y.), Municipal Building, New York, N. Y.:	Chalbone-Annapolis Ferry Co. (Md.), Chalbone, Md.:
St. s. Cities Service Koolmotor... 6,762	St. s. Abram S. Hewitt..... 223	Ol. s. Gov. Albert C. Ritchie.... 747
Cities Service Transportation Co. (Del.), 60 Wall Street, New York, N. Y.:	St. s. American Legion..... 2,089	St. p. Gov. Emerson C. Harrington..... 875
St. s. Cities Service Boston..... 9,347	St. s. Astoria..... 830	Ol. s. John M. Dennis..... 889
St. s. Cities Service Denver..... 9,310	St. p. Bay Ridge..... 862	Chair, Frank P., 2118 Kenmore Court, Sheepshead Bay, Brooklyn, N. Y.:
St. s. Cities Service Empire..... 8,103	St. s. Brooklyn..... 1,954	St. s. Sylph..... 149
St. s. Cities Service Fuel..... 5,343	St. s. Bushwick..... 593	Clapp, Fred A., c/o David Cohen, 59 Pearl Street, New York, N. Y.:
St. s. Cities Service Kansas..... 7,641	St. s. Col. Clayton..... 354	Sch. Frederik J. Lovatt..... 510
St. s. Cities Service Missouri..... 7,506	St. s. Cornelius W. Lawrence..... 172	Clapp, Norton, 616 Washington Building, Tacoma, Wash.:
Ol. s. Cities Service Ohio..... 7,245	St. s. Dongan Hills..... 2,020	Sec. b. Gritson..... 2,259
St. s. Cities Service Oklahoma..... 7,529	St. s. Flatbush..... 993	Clapp, W. F., 100 Washington Street, Duxbury, Mass.:
St. s. Cities Service Toledo..... 8,192	St. p. Florida..... 818	Sch. M. M. Hamilton..... 111
St. s. Hadnot..... 6,253	St. p. Flushing..... 593	Clauson, Charles C., Elm Street and Railroad Avenue, Hempstead Garden, L. I., N. Y.:
St. s. Hingood..... 6,890	St. s. George B. McClellan..... 256	Sch. Nomis..... 400
St. s. Halo..... 6,886	St. s. Gowanus..... 862	Clay, William M., 500 North Eighteenth Street, Philadelphia, Pa.:
St. s. Watertown..... 6,315	St. s. Harlem..... 593	St. s. Lorraine Rita..... 286
Citizens Light, Power & Water Co. (P. A.), Ketchikan, Alaska:	St. s. Jamaica..... 593	Clayville, George A., Chincoteague, Va.:
Ol. s. Hellingham..... 360	St. s. James Duane..... 326	St. p. Twin City..... 292
Ol. s. Norco..... 615	El. s. John J. Harvey..... 268	Clegg Ship Owning Corp. (N. Y.), 44 Beaver Street, New York, N. Y.:
City Council of Augusta, Augusta, Ga.:	St. s. John Purroy Mitchell..... 334	Ol. s. Silveroak..... 3,447
St. w. Alabama..... 500	St. s. Knickerbocker..... 2,045	Ol. s. Silverspruce..... 3,375
City Mill Co. (Hawaii), 918 Kelaanike Street, Honolulu, T. H.:	St. s. Macorn..... 235	Cleveland & Buffalo Transit Co. (Del.), 7 West Tenth Street, Wilmington, Del.:
Sch. Vigilant..... 603	St. s. Manhattan..... 1,954	St. p. City of Buffalo..... 2,940
City of Boston (Mass.), City Hall, Boston, Mass.:	St. s. Mayor Gaynor..... 1,009	St. p. City of Erie..... 2,498
St. s. Angus J. McDonald..... 178	St. s. McRose..... 593	St. p. Goodtime..... 1,919
St. s. Charles C. Donoghue..... 756	St. s. Murray Hill..... 593	St. p. Seandbee..... 6,331
St. s. Daniel A. MacCormack..... 756	St. s. Nassau..... 862	Cleveland Cliffs Steamship Co. (Del.), 100 West Tenth Street, Wilmington, Del.:
St. s. General Sumner..... 779	St. s. No. 69..... 103	El. s. Cadillac..... 3,586
St. s. Guardian..... 124	St. s. Queens..... 1,954	St. s. Frontenac..... 8,156
St. s. John P. Dowd Engine 47... 179	St. s. Richmond..... 2,000	St. s. Grand Island..... 5,446
St. s. Lieut. Phierly..... 727	St. s. Rockaway..... 593	St. s. Ishpeming..... 7,015
St. s. Michael J. Perkins..... 357	El. s. Rodman Wanamaker..... 875	St. s. J. H. Sheadle..... 6,838
St. s. Ralph J. Palumbo..... 755	St. s. Stuyvesant..... 593	St. s. Joliet..... 6,262
St. s. Thomas A. Hing Engine 31. 103	St. s. Thomas Willett..... 326	St. s. LaSalle..... 6,924
City of Boston, c/o Fire Department, Boston, Mass.:	St. s. Tompkinsville..... 2,045	St. s. Marquette..... 4,956
St. s. Matthew J. Boyle..... 338	St. s. Washington Square..... 593	St. s. Michigan..... 6,924
City of Boston, Boston Police Department, Boston, Mass.:	El. s. Whitehall..... 875	St. s. Munising..... 3,838
St. s. Stephen O'Meara..... 193	St. s. William J. Gaynor..... 270	St. s. Negaunee..... 3,644
City of Buffalo, Fire Headquarters, Buffalo, N. Y.:	St. s. William L. Strong..... 203	St. s. Pioneer..... 6,316
St. s. W. S. Grattan..... 208	St. s. Williamsburg..... 593	St. s. Pontiac..... 8,200
City of Chicago (Ill.), City Hall, Chicago, Ill.:	St. p. Wyoming..... 833	St. s. William G. Mather..... 8,663
St. s. Graeme Stewart..... 369	St. s. Yorkville..... 593	Cleveland Tankers (Del.), 100 West Tenth Street, Wilmington, Del.:
St. s. Illinois..... 287	St. s. Zophar Mills..... 185	St. s. General Markham..... 2,487
El. s. Joseph Medill..... 309	City of New York, care Department of Sanitation, Municipal Building, New York, N. Y.:	Cleverdon, W. T., 1 Drumm Street, San Francisco, Calif.:
City of Detroit (Mich.), c/o Fire Commission, Wayne and Larned Streets, Detroit, Mich.:	St. s. Battle..... 134	St. s. Kadlak..... 114
St. s. James Battle..... 198	St. s. Sanitation..... 152	Ga. s. Lassen..... 717
St. s. John Kendall..... 347	City of Norfolk, Water Bureau, Norfolk, Va.:	Clow and Nicholson Transportation Co. (Minn.), foot Fifth Avenue West, Duluth, Minn.:
City of Los Angeles (Calif.), City Hall, Los Angeles, Calif.:	St. s. Vulcan..... 157	St. p. Montauk..... 418
Ga. s. L. A. City No. 2..... 106	City of Philadelphia, care Department of Public Welfare, Philadelphia, Pa.:	Clyde Mallory Lines (Mo.), Pier 36, North River, New York, N. Y.:
City of Milwaukee (Wis.), City Hall, Milwaukee, Wis.:	St. s. Samuel H. Ashbridge..... 268	St. s. Agwldale..... 4,763
St. s. No. 16 M. F. D..... 194	City of Philadelphia (Pa.), City Hall, Philadelphia, Pa.:	St. s. Alamo..... 2,676
St. s. No. 29 M. F. D..... 118	St. p. City Ice Boat No. 2..... 471	St. s. Brazos..... 4,497
St. s. Torrent..... 296	St. s. Edwin S. Stumrt..... 292	St. s. Colorado..... 2,689
City of New York, Department of Docks, Pier A, North River, New York, N. Y.:	St. s. J. Hampton Moore..... 292	St. s. Conal..... 2,934
St. s. Brooklyn..... 154	St. s. Rudolph Blankenburg..... 292	St. s. Delaware..... 1,907
City of New York:	City of Philadelphia, Chestnut Street, Pier 4 South, Philadelphia, Pa.:	St. s. E. J. McCormack..... 117
Department of Plant and Structures, Municipal Building, New York, N. Y.:	St. s. John Wanamaker..... 292	St. s. Edward S. Atwood..... 111
Ol. s. Chelsea..... 245	St. s. John Weaver..... 1,709	St. s. Henry R. Mallory..... 6,063
St. s. Elmhurst..... 593	City of Portland, City Hall, c/o Chief of Fire Department, Portland, Me.:	St. s. Medina..... 5,426
St. s. Fordham..... 190	Ol. s. City of Portland..... 115	St. s. Mohawk..... 5,896
St. p. Greenpoint..... 901	City of Portland, Spalding Building, Portland, Oreg.:	St. s. Onelda..... 2,453
Ol. s. Greenwich Village..... 245	St. p. Lionel R. Webster..... 343	St. s. Osage..... 2,649
Ol. s. Mott Haven..... 245	City of Portsmouth and County of Norfolk, Portsmouth, Va.:	St. s. Ozark..... 2,689
St. s. President Roosevelt..... 1,907	St. p. Columbia..... 810	St. s. Pawnee..... 1,007
St. s. Riverside..... 300	St. p. New York..... 896	
St. s. Sea Gate..... 593	St. p. Rockway..... 520	
St. s. Tremont..... 593	St. s. Virginia..... 818	
St. s. Welfare..... 255	City of Seattle (Wash.), 301 Second Avenue, South, Seattle, Wash.:	
El. s. West Brighton..... 876	Ga. s. Ark..... 196	
	St. s. Duwamish..... 309	
	St. s. Snoqualmie..... 104	

Clyde Mallory Lines (Mo.), Pier 36, North River, New York, N. Y.— Continued.	
St. s. Pecos.....	4,572
St. s. Philadelphia.....	2,453
St. s. President.....	112
St. s. San Jacinto.....	6,069
Coamo S. S. Corporation (Mo.), foot Wall Street, New York, N. Y.:	
St. s. Borinquen.....	7,114
St. s. Coamo.....	7,057
Coast Fishing Co. (Calif.), 621 South Fries Avenue, Wilming- ton, Calif.:	
Ol. s. Progress.....	169
Ol. s. Southern Cross.....	253
Coast Transportation Co. (La.), Board of Trade Building, New Orleans, La.:	
Ol. s. Seminole.....	278
Coastwise Steamship & Cargo Co. (Wash.), 602 Burke Building, Seattle, Wash.:	
St. s. James Griffiths.....	3,545
Coastwise Transportation Corpora- tion (Me.), 381 St. John Street, Portland, Me.:	
St. s. Coastwise.....	4,015
St. s. Hampton.....	4,725
St. s. Middlesex.....	4,727
St. s. Suffolk.....	4,607
St. s. Transportation.....	4,015
Coastwise Transportation Line, (Del.) c/o Dauntless Towing Line, 70 Pine Street, New York, N. Y.:	
St. s. Dauntless No. 6.....	148
Cochran, H. J., Box 372, Monterey, Calif.:	
Sch. Aurora.....	1,211
Cochrane, W. H., 35 North Dear- born Street, Chicago, Ill.:	
St. s. Frank Woods.....	384
Coggeshall Launch Co. (Calif.), foot F Street, Eureka, Calif.:	
St. w. Antelope.....	160
Collin, Nikola, 914 West Grape Street, San Diego, Calif.:	
Ol. s. City of San Francisco.....	131
Collver, Robert, 104 Java Street, Brooklyn, N. Y.:	
St. s. Marina.....	1,151
Columbian Mail Steamship Corpora- tion (Del.), 17 Battery Place, New York, N. Y.:	
St. s. Columbia.....	5,236
St. s. Haiti.....	5,236
Columbian Steamship Co. (Del.), 17 Battery Place, New York, N. Y.:	
St. s. Baracoa.....	2,569
St. s. Bogota.....	2,627
St. s. Bolivar.....	2,606
St. s. Martinique.....	2,569
St. s. Padilla.....	2,084
Colonial Beacon Oil Co. (Mass.), 30 Beacham Street, Everett, Mass.:	
Ol. s. Colonial Beacon.....	1,224
Colonial Navigation Co. (N. Y.), Pier 11, North River, New York, N. Y.:	
St. s. Cambridge.....	2,094
St. s. Concord.....	1,248
St. s. Lexington.....	1,248
St. s. Marion.....	1,185
St. s. Pawtucket.....	689
St. s. Restorer.....	1,108
St. s. Woonsocket.....	612
Colonna, H. O., 1710 Montclair Avenue, Berkeley, Norfolk, Va.:	
St. s. Northumberland.....	167
St. s. Rappahannock.....	146
Colonna's Shipyard (Va.), Indian River Road, Berkeley, Va.:	
St. s. A. Brooke Taylor.....	205
St. s. G. S. Allyn.....	211
St. s. Helen Euphane.....	178

Columbia River Packers Associa- tion (Oreg.), 252 Front Street, Astoria, Oreg.:	
St. s. Mennon.....	3,453
Columbia River Smoked Fish Co. (N. Y.), 425 Hill Street Termi- nal, Seattle, Wash.:	
Ol. s. Z. R. 3.....	2,375
Columbia Transportation Co. (Del.), 100 West Tenth Street, Wilmington, Del.:	
St. s. C. Russell Hubbard.....	6,839
St. s. David Z. Norton.....	5,667
St. s. Harvey D. Goulder.....	6,617
St. s. Howard M. Hanna, Jr.....	6,204
St. s. John A. Topping.....	8,345
St. s. Joseph H. Frantz.....	8,289
St. s. Leonard B. Miller.....	6,291
St. s. W. C. Richardson.....	4,937
St. s. William Livingston.....	6,634
St. s. William F. Stifel.....	4,871
Columbian Transportation Co. (Ind.), Room 725, 7 South Dear- born Street, Chicago, Ill.:	
St. s. Chilcra.....	297
St. s. Columbia.....	255
St. p. Florida.....	807
Columbia Transportation Co. (Wash.), foot Fifteenth Street, Astoria, Oreg.:	
Ol. s. North Beach.....	225
Commercial Pacific Cable Co., 253 Broadway, New York, N. Y.:	
St. s. Dickenson.....	831
Commonwealth of Pennsylvania, Bourse Building, Philadelphia, Pa.:	
St. s. M. S. Quay.....	133
Coney Island (Ohio), 603 Strand Theater Building, Cincinnati, Ohio:	
St. p. Island Queen.....	986
Connecticut Motor Transportation Co. (Conn.), 485 Montauk Ave- nue, New London, Conn.:	
Ol. s. Nelseco 2nd.....	237
Conroy, David J. (Del.), One hundred and fifty-second Street and Harlem River, New York, N. Y.:	
St. s. Bronx No. 4.....	100
Consolidated Fisheries Co. (Del.), Lewes, Del.:	
St. s. Alaska.....	229
Ol. s. Albatross.....	372
St. s. B. F. Macomber.....	263
St. s. E. J. Codd.....	141
St. s. Eugene F. Price.....	168
Ol. s. Fish Hawk.....	338
St. s. Mary B. Garner.....	252
St. s. Medrie.....	380
St. s. Pelican.....	379
St. s. Peter C. Struven.....	254
St. s. Ranger.....	213
St. s. Sea Bird.....	383
Ol. s. Vester.....	131
St. s. Walter Adams.....	271
Consolidated Gas, Electric Light & Power Co. (Md.), Lexington Building, Baltimore, Md.:	
St. s. G. and E. No. 1.....	131
Consolidated S. S. Co. (Del.), 7 West Tenth Street, Wilming- ton, Del.:	
St. s. Merton E. Farr.....	8,349
Construction Materials Corpora- tion (Del.), 33 North La Salle Street, Chicago, Ill.:	
St. s. American.....	1,407
Continental Steamship Co. (Del.), Keyser Building, Baltimore, Md.:	
St. s. D. J. Moran.....	7,098
St. s. E. J. Nicklos.....	5,186
St. s. Garnet Hullings.....	7,311
St. s. W. W. Bruce.....	6,728
St. s. Walter Miller.....	7,294
Continental S. S. Co. (Minn.), Al- worth Building, Duluth, Minn.:	
St. s. L. M. Bowers.....	8,282

Conway, Harvey H., 3 Choptank Avenue, Cambridge, Md.:	
Sch. Harvey H. Conway.....	118
Conway, Jr., Harvey H., 406 Race Street, Cambridge, Mass.:	
Ol. s. Betty I. Conway.....	123
Conway, James B., 7 Choptank Avenue, Cambridge, Md.:	
Ol. s. Ruth Conway.....	113
Cook & Brown Lime Co. (Wis.), Marion and Market Streets, Oshkosh, Wis.:	
St. s. Herman Hiltz.....	180
Cook Corporation, Robert H. (N. Y.), 17 State Street, New York, N. Y.:	
St. s. Helen M. Murray.....	157
Coos Bay Lumber Co. (Del.), 351 California Street, San Francisco, Calif.:	
St. s. Lumberman.....	2,333
Copper S. S. Co. (Ohio), Union Trust Building, Cleveland, Ohio:	
St. s. Marita.....	632
Cordry, Wm. S., 511 Walnwright Building, St. Louis, Mo.:	
St. w. John W. Hubbard.....	300
Cornell Steamboat Co. (N. Y.), 22 Ferry Street, Kingston, N. Y.:	
St. s. Bear.....	181
Ol. s. Cornell No. 21.....	101
Ol. s. Cornell No. 41.....	124
St. s. Edwln H. Mead.....	248
St. s. Geo. W. Washburn.....	298
St. s. Hercules.....	119
St. s. J. C. Hartt.....	222
Ol. s. Jumbo.....	217
Ol. s. Lion.....	218
St. s. Montauk.....	121
St. s. Poeseverance.....	385
St. s. Poeshout's.....	177
St. s. B. L. Crosby.....	103
St. s. W. N. Bawler.....	110
Cornell Steamboat Co. (N. Y.), foot West Fifty-third Street, New York, N. Y.:	
St. s. Strling Tomkins.....	357
Correl, Manuel F., Box 104, 3144 Addison Street, Point Loma, Calif.:	
Ol. s. Funchal.....	185
Cors, Richard S., 961 Seventy-fifth Street, Brooklyn, N. Y.:	
Sch. Albert H. Willis.....	507
St. s. Owana.....	359
Costagliola, Dominick, 1 Franklin Street, Brooklyn, N. Y.:	
St. s. E. H. Russell.....	117
Costanzo Transportation Co. (W. Va.), Warwood Avenue, War- wood, Wheeling W. Va.:	
St. w. Costanzo.....	184
St. w. Reichland.....	236
Cottman Co. (Md.), Baltimore Trust Building, Baltimore, Md.:	
St. s. Battler.....	121
St. s. Boxer.....	210
St. s. Margaret.....	289
St. s. Porter.....	181
St. s. Wrestler.....	119
County of Monroe (Fla.), County courthouse, Key West, Fla.:	
Ol. s. Florida Keys.....	129
Ol. s. Mouroe County.....	174
Courtney, John J., foot One hun- dred and fifty-eighth Street and North River, New York, N. Y.:	
St. s. Stella.....	152
Cowlitz Towing Co. (Oreg.), Lin- coln Street, Portland, Oreg.:	
St. w. Pomona.....	216
Coyle & Co., W. G. (La.) Pere Mar- quette Building, New Orleans, La.:	
St. s. Adler.....	523
St. s. Corona.....	150
St. s. DeBardeleben.....	429
St. s. Herklmer.....	234

Coyle & Co., W. G. (La.) Pere Marquette Building, New Orleans, La.—Continued.

St. s. Rockland..... 201

St. s. Slpsey..... 496

St. s. W. G. Wilnot..... 150

Craig Shipbuilding Co. (Calif.), Water and Mendocino Streets, Long Beach, Calif.:
 (a) s. John F. Craig..... 130

Crandall, Chas. D., Stockton, Calif.:
 Ol. s. Elght Brothers..... 105

Crane Co. (Ill. and Conn.) South Avenue, Bridgeport, Conn.:
 St. s. A. D. MacGill..... 193

Crane, W. Loyd, 2214 Glyndon Avenue, Santa Monica, Calif.:
 Shp. Indiana..... 1,487

Crow Leyick Co. (Pa.), 400 North Broad Street, Philadelphia, Pa.:
 St. s. R. M. Shanklin..... 163

Cricket Shipping Co., c/o F. Linderman, 110 Market Street, San Francisco, Calif.:
 St. s. Cricket..... 1,136

Crivollo, Mariano, 2317 Columbia Street, San Diego, Calif.:
 Ol. s. Europa..... 245

Crockwell, George A., 114 State Street, Boston, Mass.:
 St. s. Quincy..... 3,789

Crosby Fisheries (Wash.), 473 Colman Building, Seattle, Wash.:
 St. s. Nehalem..... 685

Crosby, Harry W., 1233 Federal Avenue, Seattle, Wash.:
 Ol. s. Kallua..... 328

Croton, Co. Walter (N. Y.), 109 Broad Street, New York, N. Y.:
 St. s. Wm. H. Anderson..... 109

Crowell & Crowell, (Mass.), 131 State Street, Boston, Mass.:
 Sch. Mande M. Morey..... 1,364

Crowell & Thurlow (Me.), 131 State Street, Boston, Mass.:
 Sch. Courtney C. Houch..... 1,627

Sch. Jennie Flood Kreger..... 1,838

Crowley Launch & Tugboat Co. (Calif.), Pier 14, San Francisco, Calif.:
 Ol. s. Pioneer..... 584

St. s. Richmond..... 135

Crown Coal & Towing Co. (La.), care Geo. E. Roper, 816 Howard Avenue, New Orleans, La.:
 St. s. G. E. Roper..... 439

Crozat, Edwin E., 4435 Hamilton Street, New Orleans, La.:
 Ol. s. Edwin E. Crozat..... 108

Cruelblo Fuel Co. (Del.), 527 Smithfield Street, Pittsburg, Pa.:
 St. w. Atha..... 135

St. w. Cruelblo..... 283

St. w. Midland..... 177

Cuba Distilling Co. (W. Va.), Curtis Bay, Baltimore, Md.:
 St. s. Carrabullo..... 5,030

St. s. Cassimir..... 5,030

St. s. Catahoula..... 5,030

Cumberland Transportation Co. (Ky.), Burnside, Ky.:
 St. w. Cellna..... 177

St. w. City of Hurnside..... 161

St. w. Rowena..... 187

Cumco (N. J.), 44 Whitehall Street, New York, N. Y.:
 St. s. Cumco..... 425

Cummins Transportation Co. (Del.), 7 West Tenth Street, Wilmington, Del.:
 Sch. Marle F. Cummins..... 1,167

Curtis Bay Towing Company (Pa.), Bourse Building, Philadelphia, Pa.:
 St. s. Fort McHenry..... 111

Curtis Bay Towing Co. (Md.), 1600 Continental Building, Baltimore, Md.:
 St. s. Curtis Bay..... 133

St. s. Port Covington..... 145

St. s. Sparrows Point..... 153

Cuyamel Fruit Co. (S. D.), Manson Temple, New Orleans, La.:
 Ol. s. Cuyamel Fruit Co. Barge No. 3..... 311

Dady Engineering & Contracting Co. (N. Y.), M. J., 367 Fulton Street, Brooklyn, N. Y.:
 St. s. Arctic..... 197

St. s. Craftsman..... 358

Dahmer, John A., 9 Hovey Street, Gloucester, Mass.:
 Ol. s. Superlor..... 107

Dagle Barge Line (La.), Houma, La.:
 St. w. N. H. Breaux..... 131

Dalley, Gertrude L., 15 Moore Street, New York, N. Y.:
 St. s. Nellie Follette..... 149

Dalley, Stewart J., 15 Moore Street, New York, N. Y.:
 Ol. s. Elmer S. Dalley..... 149

Dalchite Boat Line, Pier 22, Galveston, Tex.:
 St. s. Kingfisher..... 325

Daly, R. F., 322 East Thirtieth Street, New York, N. Y.:
 St. p. Stelway..... 354

Dalzell, Fred B., 24 State Street, New York, N. Y.:
 St. s. Britania..... 176

St. s. C. P. Raymond..... 111

St. s. Carroll K. West..... 106

St. s. Dalzellea..... 173

St. s. Dalzellence..... 177

St. s. Dalzellido..... 178

St. s. Dalzelline..... 125

St. s. Dalzellite..... 176

St. s. Fred B. Dalzell..... 135

St. s. Grace A. Dalzell..... 146

St. s. John J. Timmons..... 145

St. s. Panther..... 130

St. s. Perth Amboy No. 1..... 204

St. s. Perth Amboy No. 3..... 204

St. s. Perth Amboy No. 4..... 106

St. s. Systematic..... 130

St. s. W. F. Dalzell..... 147

Dalzell, G. Howland, 24 State Street, New York, N. Y.:
 St. s. Perth Amboy No. 2..... 204

Damico, Mary, 120 Willow Avenue, Hoboken, N. J.:
 St. s. Edith..... 106

Dannedaiko Shipping Co. (Del.), 260 South Broad Street, Philadelphia, Pa.:
 St. s. Dannedaiko..... 4,310

Davenport, J. O., 16 California Street, San Francisco, Calif.:
 St. s. Davenport..... 911

Davidson Steamship Co. (Minn.), Board of Trade Building, Duluth, Minn.:
 Sch. Chieftan..... 2,704

St. s. Cottonwood..... 2,450

St. s. Lake George..... 2,486

Sch. Montezuma..... 2,722

St. s. Sacramento..... 2,380

Davis, Ulster (N. Y.), 1 Second Avenue, Rensselaer, N. Y.:
 (a) w. Willana..... 162

Davison Chemical Co. (Md.), Baltimore Trust Building, Baltimore, Md.:
 Sc. b. Ashland..... 2,223

St. s. Astrea..... 415

Sc. b. Dover..... 2,228

Sc. b. Rockland..... 943

St. s. Volant..... 415

Davison & Bro. J. K. (Pa.), Forty-second and Davison Streets, Pittsburg, Pa.:
 St. w. E. K. Davison..... 203

St. w. Elizabeth Smith..... 128

St. w. J. K. Davison..... 259

Dawnic Steamship Corporation (Del.), 17 Battery Place, New York, N. Y.:
 St. s. Orizans..... 1,362

St. s. Orizans..... 1,362

DeNoyer, D. M. (Mrs.) Beaufort, N. C.:
 (a) s. King Fisher..... 104

De Wick, Irving E., 101 First Avenue, West Haven, Conn.:
 Sch. J. Lloyd Hawkridge..... 121

Delaware-Hudson Steamship Co. (Del.), 24 State Street, New York, N. Y.:
 St. s. Restless..... 475

Delaware, Lackawanna & Western Coal Co. (N. J.), 120 Broadway, New York, N. Y.:
 Sc. b. Cullen No. 16..... 1,476

Sc. b. Cullen No. 17..... 1,488

St. s. Honeybrook..... 373

St. s. Nottingham..... 408

St. s. Plymouth..... 373

Sc. b. L. & W. B. C. Co. No. 9..... 678

Delaware, Lackawanna & Western Railroad Co. (Pa.), 90 West Street, New York, N. Y.:
 St. s. Bath..... 204

St. s. Bernardsville..... 181

St. s. Blairstown..... 403

St. s. Buffalo..... 431

St. s. Chester..... 263

St. s. Corning..... 204

St. s. Fulton..... 229

St. s. Hoboken..... 173

St. s. Hoboken..... 1,292

St. s. Lackawanna..... 181

St. s. Madison..... 181

St. s. Montclair..... 130

St. s. Morrisstown..... 181

St. s. Newark..... 231

St. s. Newton..... 195

St. s. New York..... 173

St. s. Orange..... 130

St. s. Scranton..... 181

St. s. Stroudsburg..... 195

St. s. Syracuse..... 431

St. s. Washington..... 181

Delaware-New Jersey Ferry Co. (Del.), foot East Fourth Street, Wilmington, Del.:
 St. p. Arctic..... 394

St. p. Brigantine..... 398

St. p. Cape May..... 505

St. s. Cincinatti..... 745

Ol. s. Jersey Shore..... 602

St. p. Long Beach..... 411

St. p. New Castle..... 721

St. p. Ponnsville..... 725

Delawaro River Ferry Co. (Del.), Brookside Avenue, Ambler, Pa.:
 St. s. Bridgeport..... 282

St. s. Chester..... 467

St. s. Delaware..... 434

Delaware River Ferry Co. (N. J.), Foot Mechanic Street, Camden, N. J.:
 St. s. Atlantic City..... 907

St. p. City of Reading..... 703

Dendlinger Transportation Co. (La.), 721 South Clairborne Avenue, New Orleans, La.:
 Ol. s. Madisonville..... 141

Denehy, Frances C., 272 Northern Avenue, Boston, Mass.:
 Ol. s. Frances C. Denehy..... 103

Derwent Transportation Co. (Del.), Ohio and Magnolia Streets, New Orleans, La.:
 Sc. b. Derwent..... 2,117

Detroit & Cleveland Navigation Co. (Mich.), foot Wayne Street, Detroit, Mich.:
 St. p. City of Cleveland III..... 4,668

St. p. City of Detroit III..... 6,661

St. p. Eastern States..... 3,077

St. w. Greater Buffalo..... 7,739

St. w. Greater Detroit..... 7,739

St. p. Western States..... 3,077

Detroit & Windsor Ferry Co. (Mich.), foot Woodward Avenue, Detroit, Mich.:
 St. s. Britannia..... 579

St. s. Cadillac..... 636

St. s. Columbia..... 968

Detroit & Windsor Ferry Co. (Mich.), foot Woodward Avenue, Detroit, Mich.—Continued.	
St. s. La Salle.....	677
St. s. Pleasure.....	489
St. s. Pontino.....	229
St. s. Ste. Claire.....	870
Detroit Materials & Transportation Co. (Mich.), Francis Palms Building, Detroit, Mich.:	
St. s. H. Dahlke.....	620
Detroit Sulphite Transportation Co. (Mich.), 9125 West Jefferson Avenue, Detroit, Mich.:	
Sc. b. Cudova.....	3, 180
Sch. Mitschibre.....	2, 237
Sch. Sidney G. Thomas.....	3, 200
St. s. Sulphite.....	437
Sc. b. Swederope.....	1, 566
Dey, C. P., 605 Front Street, Beaufort, N. C.:	
Ga. s. C. P. Dey.....	105
Diamond O Navigation Co. (Oreg.), 248 Hawthorne Avenue, Portland, Oreg.:	
St. w. Wauna.....	149
Diamond P. Transportation Co. (Del.), 151 South Front Street, Philadelphia, Pa.:	
Sc. b. Howard E.....	436
Sc. b. Mildred.....	436
Ol. s. Sonittep.....	113
Diamond Steamship Transportation Corporation (Mass.), 910 Barristers Hall, Pemberton Square, Boston, Mass.:	
St. s. Severance.....	4, 993
Diamond State Fish Products Company (Del.), Lewes, Del.:	
Ol. s. Martin.....	141
Dickson, Charles H., Box 1132, Tampa, Fla.:	
St. s. Santa Ana.....	1, 218
Diesel Tanker M. J. Derby (N. Y.), 764 Court Street, Brooklyn, N. Y.:	
Ol. s. M. J. Derby.....	356
Diesel Tanker Paul Dana (N. Y.), 11 West Forty-second Street, New York, N. Y.:	
Ol. s. Ira S. Bushey.....	241
Diesel Tanker T. J. Conway (N. Y.), 764 Court Street, Brooklyn, N. Y.:	
Ol. s. T. J. Conway.....	480
Dikes, H. P., 308 Chestnut Street, Philadelphia, Pa.:	
Sc. s. Catawissa.....	558
Sc. b. Gleona.....	956
Sc. b. Glenside.....	974
Sc. b. Leesport.....	963
Sc. s. Lenape.....	637
Sc. b. Mollno.....	954
Sc. b. Moselem.....	963
Sc. b. Mount Airy.....	1, 900
Sc. b. Pottstown.....	974
St. s. Tamaqua.....	664
Sc. b. Tuckahoe.....	792
St. s. Valley Forge.....	658
Sc. b. Yardley.....	963
Dillman Industries (Del.), Carnithersville, Mo.:	
Ol. s. North Star.....	153
Dilworth Steamship Co. (Del.), 260 South Broad Street, Philadelphia, Pa.:	
St. s. Dilworth.....	7, 045
District of Columbia, Municipal Building, Fourteenth Street and Pennsylvania Avenue, Washington, D. C.:	
St. s. Firefighter.....	192
Dixie Sand & Gravel Co. (Tenn.), Richard City, Tenn.:	
St. w. W. H. Klein.....	140
Dixon, Henry W., 2094 Newkirk Avenue, Brooklyn, New York, N. Y.:	
St. s. Van.....	710

Dollar Co., Robert (Calif.), 311 California Street, San Francisco, Calif.:	
Shp. Mary Dollar.....	3, 102
Dollar Steamship Lines, Ltd. (Del.), 311 California Street, San Francisco, Calif.:	
St. s. Melville Dollar.....	7, 032
St. s. President Adams.....	10, 616
St. s. President Cleveland.....	12, 654
El. s. President Coolidge.....	21, 936
St. s. President Fillmore.....	15, 676
St. s. President Garfield.....	10, 495
St. s. President Harrison.....	10, 604
St. s. President Hayes.....	10, 633
El. s. President Hoover.....	21, 936
St. s. President Johnson.....	15, 643
St. s. President Lincoln.....	12, 680
St. s. President Monroe.....	10, 633
St. s. President Pierce.....	12, 646
St. s. President Polk.....	10, 600
St. s. President Taft.....	12, 648
St. s. President Wilson.....	12, 674
St. s. President Van Buren.....	10, 633
St. s. Stanley Dollar.....	5, 929
St. s. Stuart Dollar.....	7, 038
Dollar Terminal Steamship Co. (Nev.), 311 California Street, San Francisco, Calif.:	
St. s. Diana Dollar.....	7, 033
St. s. Margaret Dollar.....	7, 030
St. s. Ruth Alexander.....	3, 135
Dolomite Marine Corporation (N. Y.), 183 Main Street, East Rochester, N. Y.:	
El. s. Dolomite I.....	934
Donaldson Dowling & Lightering Co. (Del.), Bourse Building, Philadelphia, Pa.:	
St. s. C. H. Spedden.....	214
St. s. Delaware.....	163
St. s. Hustler.....	121
St. s. Louist Point.....	221
St. s. Maryland.....	198
St. s. Point Breeze.....	164
St. s. Wm. J. Donaldson.....	173
Donovan S. S. Co., Katherine (Del.), Aberdeen, Wash.:	
St. s. Katherine Donovan.....	993
Donovan S. S. Co. (Wash.), Aberdeen, Wash.:	
St. s. Carlos.....	865
Donovan Steamship Co., Wm. (Calif.), Care Donovan Lumber Co., 260 California Street, San Francisco, Calif.:	
Ol. s. Wm. Donovan.....	2, 204
Dora Corporation, S. S. (N. Y.), c/o U. S. Tankship Corporation, 122 East Forty-second Street, New York, N. Y.:	
St. s. Dora.....	5, 036
Dortch, George C., 761 Montauk Avenue, New London, Conn.:	
Sch. Annie B. Mitchell.....	463
Sch. Charles H. Klineck.....	622
Sch. George E. Klineck.....	560
Dougherty Co. P. (Md.), Hearst Tower Building, Baltimore, Md.:	
Sc. b. Allegany.....	2, 298
Sc. b. Caroline.....	2, 301
St. s. Dunmore.....	4, 427
Sc. b. Frederick.....	2, 301
Sc. b. Garrett.....	2, 301
Sc. b. Hartford.....	2, 240
Sc. s. Ivanhoe.....	4, 427
Sc. b. Mayo.....	2, 229
Sc. b. Montgomery.....	2, 307
Sc. b. Talbot.....	2, 229
Douglas Co. (Va.), Reedville, Va.:	
St. s. Long Island.....	390
St. s. Margaret.....	273
Doville Lake Sand & Gravel Co., 424 Water Street, Toledo, Ohio:	
St. s. R. E. Doville.....	102
Downer Towing Corporation (Del.), 55 North River, New York, N. Y.:	
St. s. Downer VIII.....	104

Doyen, Jr., Phillip II., 90 Highland Avenue, South Portland, Me.:	
Slp. Atlas.....	163
Dragich, Nick, 1226 Twentieth Street, San Pedro, Calif.:	
Ol. s. Sea Tern.....	184
Dragich, Jr., Peter, 082 Eighteenth Street, San Pedro, Calif.:	
Ol. s. Sea Ranger.....	111
Drake, Frank V., 225 Fifth Avenue, New York, N. Y.:	
St. s. Mayflower.....	719
Dravo Contracting Co. (Pa.), 4501 Grand Street, Pittsburgh, Pa.:	
Ol. s. Pioneer.....	113
St. w. Sante Genevieve.....	943
Du Bols' Sons Co. (N. Y.), Henry, 17 State Street, New York, N. Y.:	
St. s. Arlosa.....	262
St. s. Du Bols II.....	301
Duluth and Iron Range R. R. Co. (Minn.), Wolvin Building, Duluth, Minn.:	
St. s. Edna G.....	154
Duluth Missabe and Northern Railway Co. (Minn.), Wolvin Building, Duluth, Minn.:	
St. s. William A. McConagle.....	275
Duluth S. S. Co. (Minn.), Alworth Building, Duluth, Minn.:	
St. s. Sylvania.....	6, 272
Duluth Superior Dredging Co. (Minn.), foot Forty-fifth Avenue west, Duluth, Minn.:	
St. s. Gladiator.....	206
St. s. Warrior.....	433
Dunbar and Sullivan Dredging Co. (N. Y.), 254 Court Street, Buffalo, N. Y.:	
St. s. H. H. Goode.....	187
St. s. Sachen.....	100
Dunn & Elliot Co. (Me.), Elliot Street, Thomaston, Me.:	
Bkn. Relne Marie Stewart.....	1, 307
Dunn, John F., 2914 South Meadow Street, Vicksburg, Miss.:	
St. w. Vicksburg.....	108
Durham Navigation Corporation (Del.), 501 Fifth Avenue, New York, N. Y.:	
Sc. b. Camden.....	696
Sc. b. Chenango.....	671
Sch. Dustin G. Cressy.....	862
Sc. b. E. B. Sutton.....	1, 819
Sc. b. Hatteras.....	785
Bkn. H. W. Brown.....	2, 352
Sc. b. Hopatcong.....	943
Sc. b. I. F. Chapman.....	2, 155
Sc. b. Indiana.....	1, 626
Sc. b. Kentucky.....	1, 575
Sc. b. Musconetcong.....	843
Sc. b. Ohio.....	1, 629
Sc. b. Occidental.....	1, 532
Sc. b. Riverside.....	863
Sc. b. Rondout.....	831
Sc. b. Shickshmy.....	836
Sc. b. Smith & Terry No. 4.....	2, 231
Sc. b. Smith Line No. 1.....	489
Sc. b. Upton.....	843
Dyer Transportation Line (R. I.), 185 South Water Street, Providence, R. I.:	
St. s. Sagamore.....	173
St. s. Ruth B. Lute.....	145
Eagle Packet Co. (Mo.), foot Vine Street, St. Louis, Mo.:	
St. w. Cape Girardeau.....	470
St. s. Golden Eagle.....	193
St. w. Pisasa.....	214
East Coast Line (Me.), 25 Orland Street, Portland, Me.:	
Ol. s. Eastern Prince.....	299
East Hampton Shipping Co. (N. Y.), care White and Case, Attorneys, 14 Wall Street, New York, N. Y.:	
St. s. East Hampton.....	407

East Jersey R. R. Terminal Co. (N. J.), 11 Broadway, New York, N. Y.:		Egan, Julietta, 60 East Chester Street, Kingston, N. Y.:		Evans, Webb D., Germantown, Ashmead Place, Philadelphia, Pa.:	
St. s. R. Granger Benson.....	177	St. s. James Egan.....	136	Ol. s. Samuel M. Denny.....	122
St. s. S. H. Edwards.....	179	Electric Ferries (N. J.), 420 Lexington Avenue, New York, N. Y.:		Export S. S. Corporation (N. Y.), 25 Broadway, New York, N. Y.:	
East Thirty-fourth Street Vehicular Ferry (N. Y.), 303 Fifth Avenue, New York, N. Y.:		El. s. Gotham.....	405	St. s. Examinee.....	5,081
St. s. Mount Holly.....	292	El. s. Governor Moore.....	405	St. s. Examiner.....	4,969
St. s. Mount Hood.....	642	El. s. Grenville Kane.....	405	St. s. Exarch.....	5,839
St. s. Mount Hope.....	437	El. s. Nassau.....	405	St. s. Excalibur.....	9,359
Eastern Crown S. S. Co. (Del.), 7 West Tenth Street, Wilmington, Del.:		El. s. Westchester.....	405	St. s. Excambion.....	9,360
St. s. Eastern Crown.....	5,241	Elizabeth Co. (Del.), 34 Elmwood Place, Elizabeth, N. J.:		St. s. Excellency.....	5,052
Eastern S. S. Co. (Del.), 100 West Tenth Street, Wilmington, Del.:		St. s. Betty Kennedy.....	127	St. s. Excelior.....	4,990
St. s. Joseph Wood.....	6,360	St. s. Charles Kennedy, Jr.....	135	St. s. Exchange.....	5,847
Eastern Steamship Lines (Me.), Box 5179, Boston, Mass.:		St. s. Mary J. Kennedy.....	117	St. s. Exchange.....	4,971
St. s. Acadia.....	6,185	Elizabethport Lighterage Co. (N. J.), 115 Broadway, New York, N. Y.:		St. s. Exchequer.....	4,964
St. s. Belfast.....	2,157	Ol. s. Worthington.....	331	St. s. Excelsion.....	5,109
St. s. Boston.....	4,989	Ellen Bushy, Diesel Tanker (N. Y.), 11 West Forty-second Street, New York, N. Y.:		St. s. Exerment.....	4,969
St. s. Calvin Austin.....	3,826	Ol. s. Ellen Bushy.....	282	St. s. Exeter.....	9,360
St. s. Camden.....	2,153	Ellis, George T., 18 Medfield Street, Boston, Mass.:		St. s. Exhilitor.....	5,109
St. s. City of Bangor.....	1,661	St. s. Tennessee.....	1,240	St. s. Exilona.....	5,839
St. s. Cornish.....	1,827	Emery, W. L., Foot Mount Elliott Avenue, Detroit, Mich.:		St. s. Exiria.....	4,999
St. s. Cumberland.....	2,598	St. s. John R. Emery.....	422	St. s. Exminster.....	4,985
St. s. Falmouth.....	2,606	Empire Trust Co. (N. Y.), 120 Broadway, New York, N. Y.:		St. s. Exmoor.....	4,999
St. s. Governor Dingley.....	3,826	St. s. Ann Arbor No. 5.....	2,884	St. s. Exmouth.....	5,120
St. s. Herman Winter.....	2,625	Erie & St. Lawrence Corporation (Del.), 42 Broadway, New York, N. Y.:		St. s. Exochorda.....	9,359
St. s. New York.....	4,989	Ol. s. L. I. 101.....	1,040	St. s. Exporter.....	6,629
St. s. North Land.....	3,121	Ol. s. L. I. 102.....	1,040	St. s. Express.....	4,969
St. s. Saint John.....	6,185	Ol. s. L. I. 103.....	1,040	St. s. Extavla.....	5,091
St. s. Sandwich.....	2,606	Ol. s. L. I. 104.....	1,040	St. s. Exton.....	5,063
St. s. Southport.....	245	Ol. s. L. I. 105.....	1,040	Fairbanks, Morse & Co. (Ill.), 178 Atlantic Avenue, Boston, Mass.:	
St. s. Westport.....	246	Erie Basin Towing & Hoisting Co. (N. Y.), 25 Broadway, New York, N. Y.:		Ol. s. Cambridge.....	173
Eastern Steamship Lines (Me.), Pier 19, North River, New York, N. Y.:		St. s. Ox.....	109	Ol. s. Milton.....	115
Ol. s. Galen L. Stone.....	151	Erie Isles Ferry Co. (Ohio), Put-Inhly, Ohio.:		Ol. s. Sagamore.....	155
St. s. George Washington.....	5,184	St. s. Erie Isle.....	315	Fairfield S. S. Corporation (N. Y.), 39 Cortlandt Street, New York, N. Y.:	
St. s. Jere A. Downs.....	228	Erie Railroad Co. (N. Y.), 50 Church Street, New York, N. Y.:		St. s. Maine.....	5,988
St. s. Madison.....	3,734	St. s. Akron.....	171	Fall River Navigation Co. (Mass.), 150 South Main Street, Fall River, Mass.:	
Eastern Steamship Lines (Me.), Box 1434, Richmond, Va.:		St. s. Arlington.....	1,446	St. s. William C. Atwater.....	2,450
St. s. Norwalk.....	2,157	St. s. Binghamton.....	1,477	Farley, A. W. (Del.), 400 Armour Road, North Kansas City, Mo.:	
St. s. Virginia Despatch.....	2,013	St. s. Chautauqua.....	1,372	St. w. Mary List.....	113
St. s. Wilton.....	1,827	El. s. Cleveland.....	234	Farmers & Merchants National Bank & Trust Co. (Mich.), Benton Harbor, Mich.:	
Eastern Tankers Corporation (Del.), Care American Tankers Corporation, 80 Boylston Street, Boston, Mass.:		Ol. s. Cornlng.....	167	St. s. Bainbridge.....	704
Ol. s. Georgene.....	446	Ol. s. Dayton.....	172	Farmers' Transportation Co. (Calif.), 1400 Front Street, Sacramento, Calif.:	
Eastern Transportation Co. (Del.), Ford Building, Wilmington, Del.:		St. s. Elmira.....	202	St. w. Dover.....	244
St. s. A. L. Walker.....	427	St. s. Goshen.....	1,459	Faulc, Charles M., 272 Northern Avenue, Boston, Mass.:	
St. s. Andrew McDonald.....	2,218	Ol. s. Hornell.....	180	Ol. s. Gertrude M. Faulc.....	126
St. s. Buldrock.....	425	St. s. Jamestown.....	1,638	Fay, Nahum, Pier 5, San Francisco, Calif.:	
St. s. Charles J. Hooper.....	2,217	St. s. Johnson City.....	177	Ol. s. Yuba.....	275
St. s. Eastern.....	211	St. s. Marlou.....	141	Fay, Norvin A., Pier 3, San Francisco, Calif.:	
St. s. Eastern.....	2,108	St. s. Nannel.....	217	Ol. s. Sonoma.....	217
St. s. Joseph E. Hooper.....	2,233	St. s. Nyack.....	117	Ol. s. Sutter.....	313
St. s. Luther E. Hooper.....	2,197	El. s. Olean.....	234	Federal Motorship Corporation (N. Y.), 1124 Marine Trust Building, Buffalo, N. Y.:	
St. s. Montrose.....	427	St. s. Oradell.....	118	Ol. s. Badger State.....	1,639
St. s. T. J. Hooper.....	459	St. p. Passaic.....	1,065	Ol. s. Buckeye State.....	1,473
St. b. T. J. Hooper.....	2,197	St. s. Paterson.....	130	Ol. s. Empire State.....	1,092
Edgar D. Williams (N. J.), 815 North Eighth Street, Camden, N. J.:		El. s. Rochester.....	234	Ferry Holding Corporation (Del.), 90 West Street, New York, N. Y.:	
Ol. s. Edgar D. Williams.....	208	El. s. Scranton.....	234	St. p. America.....	689
Edmonds-Victoria Ferry Co. (Wash.), Skinner Building, Seattle, Wash.:		St. s. Shohola.....	139	St. p. Henry L. Joyce.....	688
St. s. City of Victoria.....	1,938	St. s. Sterlington.....	398	Finn, Thomas E., 1118 Stanton Street, Marlton, Wis.:	
Edwards Co. (Va.), Reedville, Va.:		St. s. Tuxedo.....	1,483	St. b. Wisconsin.....	556
Ol. s. Armistice.....	227	St. s. Waverly.....	217	First Bank of Cordova (Alaska), Cordova, Alaska:	
Ol. s. E. Warren Edwards.....	136	St. s. Youngstown.....	1,553	St. p. W. H. Bancroft.....	170
St. s. Hannah A. Lennen.....	184	Erle Sand & Gravel Co. (Pa.), foot Sassafras Street, Erle, Pa.:		Fisheries Products Co. (N. C.), Wilmington, N. C.:	
St. s. Hurry K. Fooks.....	291	St. s. Erle.....	290	St. s. George P. Squires.....	218
St. s. W. L. Messick.....	301	St. s. Frank C. Osborn.....	681	Fishermen's Produce Co. (Calif.), 34 Davis Street, San Francisco, Calif.:	
Edwards-Montauk (N. Y.), East Hampton, L. I., N. Y.:		Essex & Bergen Realty & Holding Co. (N. J.), 681 Main Street, Belleville, N. J.:		St. s. Lansing.....	4,613
Ol. s. Montauk.....	131	Ol. s. Wilhelmina.....	176		
Etas Navigation Corporation (P. R.), 23 Tetuan Street, San Juan, P. R.:		Ethyl-Dow Chemical Co., general delivery, Wilmington, N. C.:			
Sch. Herdls.....	1,220	Ol. s. Ethyl Dow.....	102		

Fishers Island Navigation Co. (Conn.), foot State Street, New London, Conn.:	
St. s. Fishers Island.....	862
Ol. s. Munjatuwket.....	204
Flx, Charles V., 1826 Niagara Street, Buffalo, N. Y.:	
St. p. City of Toledo.....	670
St. s. Orleans.....	269
Flandria Boat Corporation (N. Y.), Care Leda Lighterage Corporation, 8 Bridge Street, New York N. Y.:	
St. s. Leda No. 5.....	195
Flechas, M. M., Pascagoula, Miss.: Sch. Flechas.....	482
Florida East Coast Car Ferry Co. (S. Dak.), 120 Broadway, New York, N. Y.:	
St. s. Estrada Palma.....	2,639
St. s. Henry M. Flagler.....	2,699
St. s. Joseph R. Parrott.....	2,406
Florida Ferry Co. (Fla.), 26 South Main Street, Jacksonville, Fla.:	
St. s. Fletcher.....	235
El. s. Jackson.....	224
Florida Railroad & Navigation Corporation (Del.), Everglades, Fla.:	
St. s. City of Tampa.....	235
Flushing Towing Line (N. Y.), 11 Moore Street, New York, N. Y.:	
St. s. Raymond Card.....	224
Flushing Transportation Co. (Del.), 11 Moore Street, New York, N. Y.:	
St. s. Dauntless No. 7.....	157
Foam Corporation (Del.), 17 State Street, New York, N. Y.:	
St. s. Albany.....	294
St. s. James W. Johnson.....	111
Fontana Steamship Co. (Del.), 100 West Tenth Street, Wilmington Del.:	
St. s. Colonel.....	3,879
St. s. Yosemite.....	3,554
Ford Motor Co. (Del.), Highland Park, Mich.:	
Ol. s. East Indian.....	8,159
St. s. Ford No. 1.....	194
St. s. Lake Henbow.....	2,368
St. s. Lake Gordin.....	2,368
Ol. s. Lake Ormoc.....	2,380
Ol. s. Lake Osweya.....	2,398
St. s. Onelda.....	2,369
St. s. Onondaga.....	2,309
Ford Motor Co. (Del.), 3674 Schnefer Road, Dearborn, Mich.:	
St. s. Barlow.....	422
St. s. Burrallton.....	425
Ol. s. Benson Ford.....	8,626
St. s. Buttercup.....	418
St. s. Chester.....	1,819
El. s. Dearborn.....	109
St. s. Edgewater.....	1,819
Ol. s. Henry Ford II.....	8,877
St. s. Humrick.....	418
Forsyth, Alexander J., 104 Hemont Avenue, West New Brighton, N. Y.:	
St. s. Observation.....	122
Fort Wood, Steamer (N. Y.), 52 South Street, New York, N. Y.:	
St. s. Fort Wood.....	198
Foss Co. (Wash.), 660 West Ewing Street, Seattle, Wash.:	
Ol. s. Andrew Foss.....	125
Foss Launch & Tug Co. (Wash.), 400 Dock Street, Tacoma, Wash.:	
Ol. s. Arthur Foss.....	225
Franco-Italian Packing Co. (Calif.), Terminal Island, Calif.:	
Ol. s. Sea Boy.....	203
Franklin Transportation Co., Ben (N. Y.), Peene's Wharf, Yonkers, N. Y.:	
St. s. Benjamin Franklin.....	489
St. s. Hessie.....	116
St. s. City of Yonkers.....	170

Franklin Steamship Corporation (Del.), Terminal Tower, Cleveland, Ohio:	
St. s. Edward J. Berwind.....	8,318
St. s. Emory L. Ford.....	7,986
St. s. Fred G. Hartwell.....	9,144
Freeman, S. S., 1 Drumm Street, San Francisco, Calif.:	
St. s. Daisy Gadsby.....	818
St. s. Daisy Gray.....	1,187
St. s. Daisy Matthews.....	943
Freeport Sulphur Transportation Co. (Del.), 61 Broadway, New York, N. Y.:	
St. s. Freeport Sulphur No. 5.....	4,127
Fritas, Manuel H., 3035 Lawrence Street, Point Loma, Calif.:	
Ol. s. Navigator.....	256
French Sardine Co. (Calif.), 181 Fish Harbor Wharf, Terminal Island, Calif.:	
Ol. s. Olympic.....	335
Fry, Eugene W., Commercial Trust Building, Philadelphia, Pa.:	
Sc. b. Anaconda.....	2,217
Sc. b. Cohasset.....	2,226
Sc. b. Sakonnet.....	2,204
Fuller, Mark E., Algonac, Mich.: Sch. Clarence J. Fillmore.....	410
Fulton Oil Corporation (N. Y.), 521 Fifth Avenue, New York, N. Y.:	
Sc. b. W. P. H. Wales Jr.....	613
Gabelich, John, 1531 South Patton Street, San Pedro, Calif.:	
Ol. s. Belle Isle.....	169
Galveston Pilots Association, Medical Arts Building, Galveston, Tex.:	
St. s. Texas.....	301
Gardner, L. C., 27 Northwest Fifth Street, Miami, Fla.:	
Sch. J. Edwin Kirwin.....	138
Garlick Navigation Corporation (Fla.), 2090 Biscayne Boulevard, Miami, Fla.:	
St. s. Elma.....	432
St. s. Edward J. Berwind.....	8,318
Garrison & West Point Ferry Co. (N. Y.), Garrison, N. Y.:	
St. p. Garrison.....	577
Garland Steamship Co. (Del.), 7 West Tenth Street, Wilmington, Del.:	
St. s. Hack Bay.....	2,382
St. s. Bennalugton.....	2,029
St. s. Brandon.....	2,431
St. s. Brockton.....	2,308
St. s. Burlington.....	2,029
St. s. Sullivan Brothers.....	4,378
St. s. W. E. Fitzgerald.....	4,940
St. s. William G. Wolf.....	6,281
Gascoigne, Albert E., 315 Myrtle Avenue, Gurwood, N. J.:	
Sc. b. Chehaw.....	944
Sc. b. William H. Fancher.....	2,216
Gascon, George W., 15 Exchange Place, Jersey, City, N. J.:	
St. s. Liberty.....	171
Gaspar, Joaquin, 35 Mount Vernon Street, Gloucester, Mass.:	
Ol. s. Elyra Gaspar.....	104
Gaston Co., S. S. (Tex.), 313 Cotton Exchange Building, Houston Tex.:	
St. s. Gaston.....	846
Gatewood, R. W., 2618 Marlboro Avenue, Norfolk, Va.:	
Ol. s. Lillian Anne.....	330
St. p. Mayflower.....	398
Gemma, Trawler, 35 Wharf Street, Gloucester, Mass.:	
St. s. Gemma.....	271
General Chemical Company (N. Y.), 40 Rector Street, New York, N. Y.:	
Sc. b. Vitric.....	765

General Engineering and Dry Dock Co. (Calif.), 1100 Sansome Street, San Francisco, Calif.:	
St. s. Pasadena.....	300
General Lighterage Co. (Mo.), 390 Commercial Street, Portland, Mo.:	
St. s. Ajax.....	356
General Petroleum Corporation (Calif.), Securites Building, Seattle, Wash.:	
El. s. General.....	570
General Petroleum Corporation (Del.), 1716 Sixteenth Avenue, S. W., Seattle, Wash.:	
Bkn. Diamond Head.....	1,012
General Seafoods Corporation (Mass.), 5 Fish Pier, Boston, Mass.:	
Ol. s. Exeter.....	114
St. s. Harvard.....	341
St. s. Princeton.....	324
General Seafoods Corporation (Mass.), 41 Commercial Street, Gloucester, Mass.:	
Ol. s. Amherst.....	167
Ol. s. Andover.....	113
Ol. s. Cornell.....	167
Ol. s. Dartmouth.....	167
Georgetown, Trawler (Mass.), 21 Fish Pier, Boston, Mass.:	
Ol. s. Georgetown.....	229
Georgia Co. (Oreg.), 413 Platt Building, Portland, Oreg.:	
St. s. Georgia.....	148
Ghio, Mateo, 2805 Kettner Boulevard, San Diego, Calif.:	
Ol. s. Olympia.....	101
Giaconi, Joseph V., 1127 West Thirteenth Street, San Pedro, Calif.:	
Ol. s. Rainbow.....	121
Giffin, Roberton, 25 Shaw Road, Swampscott, Mass.:	
Ol. s. Hesperus.....	135
Gilbert, O. A., 99 State Street, Boston, Mass.:	
St. s. John B. Collins.....	325
Gilley Bros. Towing Co. (Wash.), Anacortes, Wash.:	
St. s. Columbia.....	132
St. s. Intrepid.....	123
Gillen Brothers (N. Y.), 11 Moore Street, New York, N. Y.:	
St. s. Gillen Brothers.....	181
Gillen Towing Corporation (N. Y.), 15 Moore Street, New York, N. Y.:	
St. s. Henry Gillen.....	149
Gillespie, Charles, 2633 Greeno Street, San Francisco, Calif.:	
St. s. Cello.....	943
St. s. Wapama.....	951
Gleason Coal Co., F. D. (Mich.), Book Tower, Detroit, Mich.:	
St. s. Jay A. Pearson.....	1,290
St. s. Tampico.....	1,894
St. s. Usona.....	1,310
Globe Steamship Corporation (Ind.), 2900 Terminal Tower, Cleveland, Ohio:	
St. s. Ball Brothers.....	5,733
St. s. Cuyler Adams.....	5,057
St. s. James Davidson.....	8,349
Goodrich Transit Co. (Del.), 228 Lake Avenue South, Duluth, Minn.:	
St. s. Arizona.....	1,041
St. p. City of Benton Harbor.....	1,289
St. p. City of St. Joseph.....	1,439
St. p. City of Saugatuck.....	1,735
Goodsell, E. N. (Del.), Burlington, Vt.:	
St. s. Admiral.....	123
St. s. Legonia II.....	244
Goodsell, Ellsha N., c/o Konta, Kirchway & Engel, 7 West Forty-fourth Street, New York, N. Y.:	
St. s. Onelda.....	583

Gootwin-Gallagher Sand & Gravel Corporation (N. Y.), 551 Fifth Avenue, New York, N. Y.:	
Ol. s. Catherine Pope.....	108
St. s. Cockatoo.....	187
Ol. s. Gene Pope.....	171
Ol. s. Goodwin No. 14.....	143
St. s. Phoenix.....	118
St. s. W. A. Atkins.....	187
Gootwin Steamboat Corporation (N. Y.), Battery Park Pier, New York, N. Y.:	
St. s. Tourist.....	260
Gorman, Joseph W. (trustee), Park Building, Worcester, Mass.:	
Sch. Suetind.....	1,470
Gorsuch, Loretta, R. F. D. 1, Reckwood, Mich.:	
St. s. Enquirer.....	140
Gorton-Pew Fisheries Co. (Mass.), Gloucester, Mass.:	
Ol. s. Catherine Burke.....	130
Ol. s. Elk.....	123
Ol. s. Elmer E. Gray.....	121
Ol. s. Imperator.....	148
Ol. s. Ingomar.....	143
Ol. s. Mary F. Curtis.....	121
Ol. s. Pollyanna.....	119
Ol. s. Rhodora.....	116
Sch. Thomas S. Gorton.....	140
Ol. s. William L. Putnam.....	107
Gorton-Pew Vessels Co. (Mass.), Rowe Square, Gloucester, Mass.:	
Ol. s. Corinthian.....	163
Ol. s. Killarney.....	151
Goss Corporation John L. (Me.), Stonington, Me.:	
Sch. Annie and Reuben.....	128
St. s. Eugene Spofford.....	110
Gotham Assets Corporation (Del.), 90 West Street, New York, N. Y.:	
St. p. Dyckman.....	326
St. p. George W. Perkins.....	896
Gotham Marine Corporation (N. Y.), % Joseph F. O'Boyle, 15 Moore Street, New York, N. Y.:	
Sc. h. Gotham 84.....	2,441
Sc. h. Gotham 85.....	2,441
St. s. J. Oswald Boyd.....	1,906
St. s. Mercury.....	150
Ol. s. New England.....	341
Ol. s. Bellanca.....	108
Goulart, Jr., John, 26 Warner Street, Gloucester, Mass.:	
Ol. s. Laura Goulart.....	143
Grace Steamship Co. (Del.), 2 Pine Street, San Francisco, Calif.:	
St. s. Santa Elena.....	9,135
St. s. Santa Lucia.....	9,135
Grace Steamship Co. (Del.), Du Pont Building, Wilmington, Del.:	
St. s. Conдор.....	4,747
St. s. Cyn.....	4,954
Grace Steamship Co. (Del.), 10 Hanover Square, New York, N. Y.:	
St. s. Capac.....	5,586
St. s. Chircas.....	5,555
St. s. Cuzco.....	5,496
Ol. s. Santa Barbara.....	8,060
El. s. Santa Clara.....	8,220
Ol. s. Santa Inez.....	4,576
St. s. Santa Isabel.....	5,611
Ol. s. Santa Maria.....	8,060
St. s. Santa Olivia.....	5,544
Ol. s. Santa Rita.....	4,576
Graham, Harold Stanleys, P. O. Box 8, San Juan, P. R.:	
Ga. s. Cerrito.....	490
Grain Transit Corporation (N. Y.), 21 West Street, New York, N. Y.:	
St. s. Brewerton.....	132

Grammer Steamship Corporation (N. Y.), 100 West Tenth Street, Wilmington, Del.:	
St. s. G. J. Grammer.....	4,471
Grand Trunk-Milwaukee Car Ferry Co. (Wis.), 225 East Michigan Street, Milwaukee, Wis.:	
St. s. City of Milwaukee.....	2,942
St. s. Grand Haven.....	2,320
St. s. Grand Rapids.....	2,942
St. s. Mullion.....	2,942
Grasselli Chemical Co., (Del.), 7350 Fifth Avenue, New York, N. Y.:	
St. s. Caesar A. Grasselli.....	183
St. s. Eugene Grasselli.....	157
Gravel Motorship Corporation (N. Y.), 72 Pearl Street, Buffalo, N. Y.:	
Ga. s. Ormidale.....	2,063
Gravel Products Corporation (N. Y.), 99 Miami Street, Buffalo, N. Y.:	
St. s. Niagara.....	1,760
Graves, W. E., 660 East Eighteenth Street, North, Portland, Oreg.:	
St. w. Interstate.....	336
Gray, W. J., 1605 Russ Building, San Francisco, Calif.:	
Ol. s. Frank Lynch.....	1,954
Grays Harbor Motorship Corp. (Wash.), 911 Securites Building, Seattle, Wash.:	
Bkn. Forest Pride.....	1,600
Great Eastern Gravel Corporation (N. Y.), Port Jefferson, N. Y.:	
St. s. George A. Keating.....	112
Great Kanawha Barge Line (W. Va.), 805 Kanawha Street, Charleston, W. Va.:	
St. w. Creighton.....	166
Great Lakes Dredge & Dock Co. (N. J.), 17 Battery Place, New York, N. Y.:	
St. s. Fred E. Richards.....	357
St. s. John R. Williams.....	396
Great Lakes Dredge & Dock Co. (N. J.), 200 Exchange Building, Duluth, Minn.:	
St. s. Harry H. Williams.....	263
Ol. s. John F. Cushing.....	301
Ol. s. Michigan.....	3,739
Ga. s. Wm. A. Lydon.....	194
St. s. William P. Feeley.....	183
Great Lakes Steamship Co. (Del.), Hills Building, Syracuse, N. Y.:	
St. s. A. E. Nettleton.....	6,286
St. s. B. Lyman Smith.....	4,271
St. s. Helghim.....	3,860
St. s. Charles Hubbard.....	4,846
St. s. Denmark.....	5,448
St. s. Finland.....	6,495
St. s. George H. Leonard.....	4,637
St. s. Horace S. Wilkinson.....	8,338
St. s. Hurlbut W. Smith.....	4,662
St. s. J. F. Durston.....	4,791
St. s. John Dunn, Jr.....	6,160
St. s. John B. Cowle.....	6,614
St. s. Lyman C. Smith.....	6,200
St. s. Monroe C. Smith.....	4,281
St. s. Norway.....	6,973
St. s. Smith Thompson.....	4,786
St. s. Sweden.....	4,702
St. s. Willert L. Smith.....	4,319
St. s. William Nottingham.....	4,234
Great Lakes Towing Co., (N. J.), N. P. Dock, Foot Seventh Avenue, West, Duluth, Minn.:	
St. s. Favorite.....	746
Sc. h. Resolute.....	3,256
Great Lakes Transport Corporation (Del.), 120 Broadway, care Kellogg-Emery and Inness-Brown, New York, N. Y.:	
St. s. Mexoll.....	1,370

Great Lakes Transport Corporation (Del.), care Pan American Petroleum & Transport Co., 122 East Forty-second Street, New York, N. Y.:	
St. s. Panoll.....	1,370
Great Lakes Transit Corporation (N. Y.), 223 Erie Street, Buffalo, N. Y.:	
St. s. Alfred H. Smith.....	4,668
St. s. C. T. Jaffray.....	4,655
St. s. Charles Donnelly.....	3,765
St. s. Daniel Willard.....	4,253
St. s. Delos W. Cooke.....	3,396
St. s. Duluth.....	4,749
St. s. Edward Chambers.....	4,113
St. s. Edward E. Loomis.....	4,279
St. s. F. D. Underwood.....	3,270
St. s. Fred W. Sargent.....	3,901
St. s. George D. Dixon.....	4,090
St. s. H. A. Scandrett.....	4,011
St. s. J. E. Gorman.....	4,053
St. s. J. M. Davis.....	4,375
St. s. Junjata.....	4,333
St. s. Milwaukee.....	3,327
St. s. Octorara.....	4,329
St. s. P. E. Crowley.....	4,077
St. s. Tlonesta.....	4,329
St. s. Utica.....	3,533
St. s. W. J. Conners.....	4,625
St. s. W. W. Atterbury.....	4,060
Great Neck Towing Line (N. Y.), 11 Moore Street, New York, N. Y.:	
St. s. Richard Card.....	182
Green, Jr., Andrew H., 2900 East Jefferson Avenue, Detroit, Mich.:	
St. s. Henry Cort.....	2,394
Greene, Gordon C. (Ohio), Foot Main Street, Cincinnati, Ohio.:	
St. w. Kiwanis.....	142
St. p. Tom Greene.....	435
Greenville Bridge & Ferry Co. (Del.), Greenville, Miss.:	
St. w. A. O. Jaynes.....	148
Greenwood Steamship Co., care T. P. H. Whitelaw, 100 Folsom Street, San Francisco, Calif.:	
St. s. Greenwood.....	195
Greylock Steamship Corporation (N. Y.), 39 Cortlandt Street, New York, N. Y.:	
St. s. Greylock.....	7,460
Griffiths & Sons, James (Del.), 7 West Tenth Street, Wilmington, Del.:	
St. s. El Cedro.....	2,612
Shp. William T. Lewis.....	2,156
Grymes Engineering Co. (N. J.), Labor Bank Building, Journal Square, Jersey City, N. J.:	
Ol. s. Tred Avon II.....	124
Gulde Steamship Co. (La.), 1024 Whitney Building, New Orleans, La.:	
St. s. Commercial Gulde.....	4,762
Gullds, Samuel A., Mt. Pleasant, S. C.:	
St. s. Barrenfork.....	418
Gulman, Bernard A., care Joseph O'Boyle, 15 Moore Street, New York, N. Y.:	
St. s. Halseyon.....	200
Hall Trausship Lines (Mass.), 84 State Street, Boston, Mass.:	
Ol. s. Lexington.....	522
Gulf Colorado & Santa Fe Railway Co. (Tex.), 601 Union Depot Building, Galveston, Tex.:	
St. s. J. W. Terry.....	130
Gulf Mail S. S. Co. (La.), 1544 Canal Bank Building, New Orleans, La.:	
St. s. Contoy.....	1,943

Gulf Pacific Mail Line, Ltd. (Nev.), 216 Market Street, San Francisco, Calif.:	
St. s. Point Ancha.....	4,727
St. s. Point Bonita.....	3,263
St. s. Point Lobos.....	4,802
St. s. Point Sur.....	3,286
Gulf Refining Co. (Tex.), Seventh Avenue and Grant Street, Pittsburgh, Pa.:	
El. w. Gulfmist.....	227
Gulf Refining Co. (Tex.), Gulf Office Building, Port Arthur, Tex.:	
Ga. s. Captain Collier.....	161
Ol. s. Choctaw.....	350
Sch. Conemaugh.....	1,774
St. s. Currier.....	4,711
St. s. Delanco.....	1,182
Ol. s. Gulfbird.....	10,208
St. s. Gulfbreeze.....	6,681
St. s. Gulfcoast.....	5,188
Ol. s. Gulfcrest.....	8,982
St. s. Gulfgem.....	6,784
Ol. s. Gulfhawk.....	10,208
St. s. Gulfking.....	6,260
St. s. Gulfland.....	5,276
St. s. Gulflight.....	5,188
St. s. Gulfmaid.....	5,225
St. s. Gulfoll.....	5,188
St. s. Gulfpenn.....	8,862
St. s. Gulfpoint.....	6,972
Ol. s. Gulfpride.....	12,510
St. s. Gulfprince.....	6,560
St. s. Gulfqueen.....	6,599
Ol. s. Gulfspray.....	379
Ol. s. Gulfstar.....	379
St. s. Gulfstar.....	6,969
St. s. Gulfstate.....	7,216
St. s. Gulfstream.....	5,188
St. s. Gulftrade.....	6,776
St. s. Gulfwar.....	8,862
Ol. s. Gulfwing.....	10,208
St. s. Gulf of Mexico.....	7,807
Ol. s. Gulf of Venezuela.....	6,629
Ol. s. Harmony.....	890
So. b. Junjata.....	1,432
St. s. Ligouler.....	3,737
Ol. s. Mohawk.....	369
So. b. Monongahela.....	1,677
Ol. s. No-Nox.....	982
So. b. Ohio.....	1,677
Ga. s. Radium.....	339
St. s. Robert P. Clark.....	291
St. s. Senator Bailey.....	293
So. b. Shenango.....	2,365
Ol. s. Supreme.....	890
So. b. Susquehanna.....	1,381
St. s. Trinidad.....	2,450
St. s. Winifred.....	2,551
Gulf Transit Corporation (Del.), 100 West Tenth Street, Wilming- ton, Del.:	
St. s. Seatrain New Orleans.....	7,684
Hagan S. S. Co. (Del.), 260 South Broad Street, Philadelphia, Pa.:	
St. s. Hagan.....	6,373
Haldt Transportation Co. (Del.), 7 West Tenth Street, Wilming- ton, Del.:	
Sch. Albert D. Cummins.....	1,163
Hall Corporation, George (N. Y.), 502 North Water Street, Ogdens- burg, N. Y.:	
St. s. Adrian Iselin.....	2,040
St. s. Lucius W. Robinson.....	1,890
Hall Tranship Lines (Mass.), 84 State Street, Boston, Mass.:	
Ol. s. Lexington.....	522
Hammond & Little River Redwood Co. (Del.), 310 Sansome Street, San Francisco, Calif.:	
St. s. Brunswick.....	532
Hammond Lumber Co. (Del.), 310 Sansome Street, San Francisco, Calif.:	
St. s. Astoria.....	2,224
St. s. Covena.....	2,372
St. s. Eureka.....	2,246
St. s. Missoula.....	4,563

Hammond Lumber Co. (Del.), 310 Sansome Street, San Francisco, Calif.—Continued.	
St. s. Samoa.....	1,907
St. s. San Pedro.....	2,235
St. s. Tillamook.....	2,117
St. s. Watsonville.....	2,220
Hampton Roads Coast Barge Cor- poration (Del.), Dover, Del.:	
St. s. Eureka.....	353
St. s. Wellfleet.....	430
Hanify Co. (Calif.), J. R., 24 Market Street, San Francisco, Calif.:	
St. s. Anne Hanify.....	1,843
St. s. Ryder Hanify.....	1,343
St. s. Santa Barbara.....	696
St. s. Santa Monica.....	497
St. s. Wellsley.....	770
Hansen, Henry E., care Farmers & Merchants National Bank Building, Stockton, Calif.:	
Ol. s. Service.....	100
Hansen, Karl, 1911 Smith Tower, Seattle, Wash.:	
Sch. Volante.....	125
Hansen Transportation Co. (Calif.) Box 128, San Pedro, Calif.:	
St. s. Skakyou.....	884
Harbor Construction Corporation (Del.), c/o Mathiasen Towing Line, 15 Moore Street, New York, N. Y.:	
St. s. Helen M. Mathiasen.....	137
Harkins Transportation Co. (Oreg.), foot Broadway, Portland, Oreg.:	
St. s. Georgiana.....	234
Ol. s. L. P. Hoxford.....	680
Harlem Transfer Co. (N. Y.), care D. L. & W. R. R. Co., Ho- boken, N. J.:	
St. s. Bronx.....	218
Harris County Houston Ship Chan- nel Navigation District, Harris County Courthouse, Houston, Tex.:	
El. s. Port Houston.....	284
Harris, F. D., 4015 Maybell Ave- nue, Oakland, Calif.:	
Sch. Lottie Bennett.....	606
Harris, Stephen F., c/o Jas. R. Walsh, 106 Van Wagonen Avenue, Jersey City, N. J.:	
Sch. Bessie M. Dustin.....	1,264
Hartford River Transportation Lines (Del.), c/o Dauntless Towing Lines, 70 Pine Street, New York, N. Y.:	
St. s. Dauntless No. 8.....	199
St. s. Dauntless No. 9.....	131
Hartwelson Steamship Co. (Mass.), 73 Water Street, Boston, Mass.:	
St. s. Astoria.....	3,078
St. s. Hartwelson.....	3,078
Hathaway, Harold F., 165 School Street, Taunton, Mass.:	
Ol. s. Roseway.....	112
Havemeyers & Elder (N. Y.), 25 Broadway, New York, N. Y.:	
St. s. Integrity.....	192
St. s. Invader.....	192
St. s. Invincible.....	231
Hawallian Dredging Co. (T. H.), 854 Kaahumanu Street, Hono- lulu, Hawaii:	
Ol. s. Lehua.....	204
Hawkins, John H., Coalings, Calif.:	
Shp. Dunsyre.....	2,140
Hay, John I., 623 Whitney Building, New Orleans, La.:	
St. w. Alfalf.....	184
St. w. Betsy Ann.....	296
Hayes, John A., 487 Williams Street New London, Conn.:	
St. s. Amagansett.....	390
St. s. Arizona.....	201
St. s. Herbert N. Edwards.....	323
St. s. J. W. French.....	154
St. s. Leander Wilcox.....	205
St. s. Martin J. Marran.....	308
St. s. Portland.....	118

Hayes, John A., 487 Williams Street New London, Conn.—Contd.	
St. s. Quickstep.....	231
St. s. Rollin E. Mason.....	323
St. s. Rowland H. Wilcox.....	247
St. s. William B. Murray.....	390
Haynie, Raymond L., Reedville, Va.:	
St. s. Alden S. Swan.....	136
Hemingway, Michael C., 712 West- field Avenue, Elizabeth, N. J.:	
St. s. Myra Frances.....	200
Henderson, Fred, 1610 Madison Street, Oakland, Calif.:	
St. s. Caspar.....	648
Heston, John E., Solano Beach, Calif.:	
Ol. s. Heston.....	285
Hiernaux, Richard J., Lock Four, Pa.:	
St. w. Leona.....	186
Higgins, Chas. H., 298 Market Street, San Francisco, Calif.:	
St. s. Vanguard.....	368
Higgins, Terry, 630 East Twenty- second Street, Brooklyn, N. Y.:	
St. s. New York.....	138
Higgins Transportation Co. (Calif.), Stockton, Calif.:	
Ol. s. John W. Higgins.....	151
Highlands Long Branch & Red Bank Steamboat Co. (N. J.), Carr Avenue, Keansburg, N. J.:	
St. p. Little Silver.....	428
St. p. Mary Patten.....	508
High Seas Transportation (N. Y.), 1819 Broadway, New York, N. Y.:	
St. s. Eastern Temple.....	3,673
Hillcome S. S. Co. Ltd. (Nev.), 311 California Street, San Fran- cisco, Calif.:	
St. s. Brandywine.....	4,931
St. s. Edwin B. De Golia.....	3,321
St. s. Nelson.....	4,746
Hillman Transportation Co. (Pa.), 511 Wood Street, Pittsburgh, Pa.:	
St. w. A. B. Sheets.....	173
St. w. J. H. Hillman.....	446
Hobbs, Wall & Co. (Calif.), 1 Drum Street, San Fran- cisco, Calif.:	
St. s. Elizabeth.....	415
St. s. Westport.....	211
Hoboken Ferry Co. (N. J.), 90 West Street, New York, N. Y.:	
St. s. Bergen.....	1,120
St. s. Binghamton.....	1,462
St. s. Buffalo.....	1,292
St. s. Chatham.....	1,266
St. s. Elmira.....	1,460
St. s. Hopatcong.....	1,079
St. s. Ithaca.....	1,462
St. s. Lackawanna.....	1,079
St. s. Maplewood.....	1,252
St. p. Montclair.....	1,095
St. s. Netherlands.....	1,129
St. p. Orange.....	1,096
St. s. Scandinavia.....	1,462
St. s. Scranton.....	1,462
Holland Co. (N. J.), 89 Park Place, Newark, N. J.:	
St. s. Hackensack.....	1,310
St. s. Tenafly.....	1,310
Holland Transportation Co. (Ind.), care O. W. Blodgett, Ilay City, Mich.:	
Sch. Nelson C. Holland.....	694
Hollis Towing Line (N. Y.), 11 Moore Street, New York, N. Y.:	
St. s. Paul Card.....	153
Holmes Shipping Co., C. S. (Wash.), 349 Kinneer Place, Seattle, Wash.:	
Sch. C. S. Holmes.....	623
Holmes, James O., Eighth and Water Streets SW., Washing- ton, D. C.:	
St. p. E. Madison Hall.....	409

Holy Cross Trawler (Mass.), 21 Fish Pier, Boston, Mass.: Ol. s. Holy Cross.....	229	Hughes, James, 17 Battery Place, New York, N. Y.: St. s. Alicia..... Sc. b. 784.....	174 919	Inland Waterways Corporation, Customhouse, St. Louis, Mo.: St. w. Missouri..... St. w. Wynoka.....	1,411 560
Homegardner Sand Co. (Ohio), foot McDonough Street, Sandusky, Ohio: St. s. Mary H.....	206	Humble Oil and Refining Co. (Tex.), Main and Polk Avenues, Houston, Tex.: St. s. Mustang.....	357	Inland Waterways Corporation, Munitions Building, Washington, D. C.: St. w. Illinois..... St. w. Iowa.....	1,411 1,411
Honolulu S. S. Co. (Del.), 100 West Tenth Street, Wilmington, Del.: St. s. Commercial Trader.....	4,840	Humboldt Stevedore Co. (Nev.), 121 F Street, Eureka, Calif.: St. s. Humboldt.....	167	Inland Waterways Corporation (Del.), 523 Marquette Avenue, Minneapolis, Minn.: St. w. C. C. Webber..... St. w. General Ashburn..... St. w. John W. Weeks..... St. w. S. S. Thorpe.....	319 319 319 319
Horkay, Stephen J., 59 Pearl Street, New York, N. Y.: St. s. Higginson Mfg. Co. No. 4... St. s. Stephen J. Horkay.....	148 179	Hunt, Hatch Transportation Co. (Calif.), 201 Franklin Street, Oakland, Calif.: Ol. s. Oakland..... Ol. s. Suisun City..... Ol. s. Surprise.....	225 142 129	Inland Waterways Corporation, Maher Building, Mobile, Ala.: St. s. Cordova..... St. s. Demopolis..... St. s. Dwight F. Davis..... St. s. Maj. John W. McKie..... St. s. Montgomery..... St. s. Tuscaloosa.....	267 267 267 1,537 267 1,537
Horsman, Garfield, F. 2421 West Mosher Street, Baltimore, Md.: Ol. s. Chesapeake.....	145	Hunt, L. B. Gig Harbor, Wash.: St. s. Burro.....	108	Inter Island Steam Navigation Co. (Hawaii), corner Fort and Merchant Streets, Honolulu, Hawaii: Ol. s. Eleu..... St. s. Haleakala..... St. s. Hawaii..... St. s. Hualalai..... St. s. Humuula..... St. s. Kilauea..... St. s. Maol..... St. s. Mauna Kea..... St. s. Mauna Loa..... St. s. Waialeale.....	267 267 267 1,537 267 1,537 1,537 1,537 1,537 2,092
Hosford Transportation Co. (Oreg.), foot Lincoln Street, Portland, Oreg.: St. w. G. K. Wentworth.....	325	Huron Transportation Co. (Mich.), Ford Building, Detroit, Mich.: St. s. John W. Boardman..... St. s. S. T. Grapp..... St. s. Samuel Mitchell.....	3,815 4,769 2,248	Hutchings, Fred P., Orland, Me., Sch. Ella Clifton.....	108
Houghland, Walter G., c/o Kentucky Rock Asphalt Co., Bowling Green, Ky.: Ol. w. Bob Gresham..... Ol. w. Helen H.....	173 140	Hutchinson Ferry Co. (N. Y.), 74 Church Street, Alexandria Bay, N. Y.: St. s. General Hancock..... St. s. Roosevelt.....	131 126	Ol. s. Eleu..... St. s. Haleakala..... St. s. Hawaii..... St. s. Hualalai..... St. s. Humuula..... St. s. Kilauea..... St. s. Maol..... St. s. Mauna Kea..... St. s. Mauna Loa..... St. s. Waialeale.....	267 267 267 1,537 267 1,537 1,537 1,537 1,537 2,092
Houston Towing Co. (Tex.), 811 Cotton Exchange Building, Houston, Tex.: St. s. Gulfport..... St. s. Orion..... St. s. R. C. Velt.....	224 127 192	Hutton, Joseph R., 21 Rogers Street, Kingston, N. Y.: St. s. James W. Follette.....	129	Illinois Central R. R. Co. (Ill.), Metropolis, Ill.: St. p. W. B. Duncan.....	575
Howard Shipyards & Dock Co. (Ind.), Jeffersonville, Ind.: St. w. Mark Twain.....	513	Illinois Ship & Dredge Co. (Ind.), 160 North LaSalle Street, Chicago, Ill.: St. s. Brazil.....	2,186	Independent Navigation Co. (Del.), 410 Mutual Life Building, Seattle, Wash.: Ga. s. Oregon.....	1,849
Howard, Thomas J., 17 Battery Place, New York, N. Y.: Sc. b. Draper..... St. s. Julia Howard..... St. s. Margaret A. Howard..... St. s. Murrell..... Sc. b. Paul Howard..... Sc. b. Tipton..... St. s. Thomas J. Howard..... St. s. Win G. Howard.....	855 360 476 311 2,219 530 320 475	Independent S. S. Co. (Del.), 3013 East First Street, Duluth, Minn.: St. s. Cayuga.....	2,309	Independent Steamship Co. (Del.), 7 West Tenth Street, Wilmington, Del.: St. s. T. L. Durocher.....	319
Howland Hook Ferry Co. (N. Y.), 350 Madison Avenue, New York, N. Y.: Ol. s. Irvington..... Ol. s. Piermont.....	113 113	Indiana Towing Co. (Ind.), Citizens Bank Building, Evansville, Ind.: St. w. Indiana.....	134	Inland Steamship Co. (W. Va.), 38 South Dearborn Street, Chicago, Ill.: St. s. Joseph Block..... St. s. L. E. Block..... St. s. N. F. Leopold.....	6,486 9,092 6,929
Hubbard, John W., 313 Sixth Avenue, Pittsburgh, Pa.: St. s. Senator Cordill.....	396	Inland Waterways Corporation (act of Congress), Dubuque, Iowa: St. w. Patrick J. Hurley.....	530	Inland Waterways Corporation, -Dubuque, Iowa: St. w. James W. Good.....	135
Hudgins, M. L., Susan, Va.: Ol. s. Haven Belle.....	184	Inland Waterways Corporation, (District of Columbia), 211 Camp Street, New Orleans, La.: St. s. Baton Rouge..... St. s. Birmingham..... St. s. Boswell..... St. s. Cairo..... Ol. s. Franklin D. Roosevelt..... St. s. Gulfport..... St. s. Gypsum Prince..... Ol. s. Herbert Hoover..... St. s. Memphis..... St. s. Minnesota..... St. s. Mobile..... St. s. Natchez..... St. s. St. Louis..... Ol. s. Tom Sawyer..... St. s. Vicksburg.....	757 1,637 311 757 603 1,637 299 1,090 757 1,332 1,637 757 757 757 603 757	Inland Waterways Corporation, Customhouse, St. Louis, Mo.: St. w. Missouri..... St. w. Wynoka.....	1,411 560
Hudson & Athens Ferry Co. (N. Y.), Hudson, N. Y.: Ol. s. Hudson-Athens.....	556	Inland Waterways Corporation, (District of Columbia), 211 Camp Street, New Orleans, La.: St. s. Baton Rouge..... St. s. Birmingham..... St. s. Boswell..... St. s. Cairo..... Ol. s. Franklin D. Roosevelt..... St. s. Gulfport..... St. s. Gypsum Prince..... Ol. s. Herbert Hoover..... St. s. Memphis..... St. s. Minnesota..... St. s. Mobile..... St. s. Natchez..... St. s. St. Louis..... Ol. s. Tom Sawyer..... St. s. Vicksburg.....	757 1,637 311 757 603 1,637 299 1,090 757 1,332 1,637 757 757 757 603 757	Inland Waterways Corporation, Customhouse, St. Louis, Mo.: St. w. Missouri..... St. w. Wynoka.....	1,411 560
Hudson River Day Line (N. Y.), Desbrosses Street Pier, New York, N. Y.: St. p. Alexander Hamilton..... St. s. Chauncey M. Depew..... St. s. De Witt Clinton..... St. p. Hendrick Hudson..... St. s. Peter Stuyvesant..... St. p. Robert Fulton.....	2,367 652 3,899 2,847 1,721 2,168	Inland Waterways Corporation, (District of Columbia), 211 Camp Street, New Orleans, La.: St. s. Baton Rouge..... St. s. Birmingham..... St. s. Boswell..... St. s. Cairo..... Ol. s. Franklin D. Roosevelt..... St. s. Gulfport..... St. s. Gypsum Prince..... Ol. s. Herbert Hoover..... St. s. Memphis..... St. s. Minnesota..... St. s. Mobile..... St. s. Natchez..... St. s. St. Louis..... Ol. s. Tom Sawyer..... St. s. Vicksburg.....	757 1,637 311 757 603 1,637 299 1,090 757 1,332 1,637 757 757 757 603 757	Inland Waterways Corporation, Customhouse, St. Louis, Mo.: St. w. Missouri..... St. w. Wynoka.....	1,411 560
Hudson River Navigation Corporation (Del.), Pier 32, North River, New York, N. Y.: St. s. Berkshire..... St. s. Cohoes..... St. p. Fort Orange..... St. p. Rensselaer..... St. p. Trojan.....	4,300 930 4,307 2,690 2,571	Inland Waterways Corporation, (District of Columbia), 211 Camp Street, New Orleans, La.: St. s. Baton Rouge..... St. s. Birmingham..... St. s. Boswell..... St. s. Cairo..... Ol. s. Franklin D. Roosevelt..... St. s. Gulfport..... St. s. Gypsum Prince..... Ol. s. Herbert Hoover..... St. s. Memphis..... St. s. Minnesota..... St. s. Mobile..... St. s. Natchez..... St. s. St. Louis..... Ol. s. Tom Sawyer..... St. s. Vicksburg.....	757 1,637 311 757 603 1,637 299 1,090 757 1,332 1,637 757 757 757 603 757	Inland Waterways Corporation, Customhouse, St. Louis, Mo.: St. w. Missouri..... St. w. Wynoka.....	1,411 560
Hudson River Steamboat Co. (Del.), Pier 32, North River, New York, N. Y.: St. s. Poughkeepsie.....	1,566	Inland Waterways Corporation, (District of Columbia), 211 Camp Street, New Orleans, La.: St. s. Baton Rouge..... St. s. Birmingham..... St. s. Boswell..... St. s. Cairo..... Ol. s. Franklin D. Roosevelt..... St. s. Gulfport..... St. s. Gypsum Prince..... Ol. s. Herbert Hoover..... St. s. Memphis..... St. s. Minnesota..... St. s. Mobile..... St. s. Natchez..... St. s. St. Louis..... Ol. s. Tom Sawyer..... St. s. Vicksburg.....	757 1,637 311 757 603 1,637 299 1,090 757 1,332 1,637 757 757 757 603 757	Inland Waterways Corporation, Customhouse, St. Louis, Mo.: St. w. Missouri..... St. w. Wynoka.....	1,411 560
Hudson River Steamboat Co. (N. Y.), Pier 32 North River, New York, N. Y.: St. s. Benjamin B. Odell.....	2,011	Inland Waterways Corporation, (District of Columbia), 211 Camp Street, New Orleans, La.: St. s. Baton Rouge..... St. s. Birmingham..... St. s. Boswell..... St. s. Cairo..... Ol. s. Franklin D. Roosevelt..... St. s. Gulfport..... St. s. Gypsum Prince..... Ol. s. Herbert Hoover..... St. s. Memphis..... St. s. Minnesota..... St. s. Mobile..... St. s. Natchez..... St. s. St. Louis..... Ol. s. Tom Sawyer..... St. s. Vicksburg.....	757 1,637 311 757 603 1,637 299 1,090 757 1,332 1,637 757 757 757 603 757	Inland Waterways Corporation, Customhouse, St. Louis, Mo.: St. w. Missouri..... St. w. Wynoka.....	1,411 560
Hudson Tow Boat Co. (N. J.), Foot Seventeenth Street, Hoboken, N. J.: St. s. Hudson.....	130	Inland Waterways Corporation, (District of Columbia), 211 Camp Street, New Orleans, La.: St. s. Baton Rouge..... St. s. Birmingham..... St. s. Boswell..... St. s. Cairo..... Ol. s. Franklin D. Roosevelt..... St. s. Gulfport..... St. s. Gypsum Prince..... Ol. s. Herbert Hoover..... St. s. Memphis..... St. s. Minnesota..... St. s. Mobile..... St. s. Natchez..... St. s. St. Louis..... Ol. s. Tom Sawyer..... St. s. Vicksburg.....	757 1,637 311 757 603 1,637 299 1,090 757 1,332 1,637 757 757 757 603 757	Inland Waterways Corporation, Customhouse, St. Louis, Mo.: St. w. Missouri..... St. w. Wynoka.....	1,411 560

International Elevating Co. (N. J.) 9 Broadway, New York, N. Y.:	
Ol. s. America.....	525
St. s. Ceres.....	611
St. s. Excelsior.....	597
St. s. International.....	590
St. s. Isis.....	591
St. s. Themia.....	591
International Freightling Corporation (Del.) duPont Building, Tenth & Market Streets, Wil- mington, Del.	
St. s. Lamnot duPont.....	5, 102
International Harvester Co. (N. J.), Box 1986, Hibbing, Minn.:	
St. s. The International.....	7, 964
St. s. William H. Warner.....	7, 964
International Packing Co. (Wash.), Colman Building, Seattle, Wash.:	
St. s. International.....	2, 740
Inter Ocean Steamship Co. (Minn.), Alworth Building, Duluth, Minn.:	
St. s. James E. Davidson.....	6, 206
Interports Transportation Corpora- tion (N. Y.), 17 Battery Place, New York, N. Y.:	
St. s. Cheektowaga.....	331
St. s. Lehigh.....	446
St. s. Perth Amboy.....	452
St. b. 700.....	934
St. b. 701.....	934
St. b. 706.....	934
St. b. 706.....	934
St. b. 707.....	934
St. b. 742.....	980
St. b. 780.....	926
St. b. 781.....	931
St. b. 783.....	923
St. s. Wyoming.....	398
Interstate Steamship Co. (W. Va.), Alworth Building, Duluth, Minn.:	
St. s. B. F. Jones.....	6, 939
St. s. James Laughlin.....	6, 939
St. s. Thomas Walters.....	7, 518
St. s. Willis L. King.....	7, 568
Intracoastal Towing & Transporta- tion Co. (Tex.), Petroleum Building, Houston, Tex.:	
St. s. Atlas.....	118
St. s. Titan.....	178
St. s. Trojan.....	197
Iron City Sand & Gravel Co. (Pa.), 310 Grant Street, Pittsburgh, Pa.:	
St. w. Steel City.....	207
Iroquois S. B. Corporation (N. Y.), Chamber of Commerce, Buffalo, N. Y.:	
St. s. Inland.....	1, 888
Irrington Piermont Ferry Corpora- tion (N. Y.), 51 East Forty- second Street, New York, N. Y.:	
St. w. Irvington.....	930
St. p. Piermont.....	1, 095
Island Creek Fuel & Transportation Co. (Me.), Dixie Terminal Building, Cincinnati, Ohio:	
St. w. Catharine Davis.....	263
St. s. Sam P. Suit.....	296
Island Ferry Co. (Me.), Central Wharf, Portland, Me.:	
St. p. Swampscott.....	416
Island Transportation Co. (Mich.), St. Ignace, Mich.:	
St. s. Algoma.....	486
Isle Royale Transportation Co. (Ariz.), 331 North Michigan Avenue, Chicago, Ill.:	
St. s. Isle Royale.....	2, 944
Isthmian Steamship Co. (Del.), 71 Broadway, New York, N. Y.:	
St. s. Annapolis City.....	5, 686
St. s. Atlanta City.....	5, 686
St. s. Besemer City.....	5, 686
St. s. Birmingham City.....	6, 194
St. s. Chattanooga City.....	5, 686

Isthmian Steamship Co. (Del.), 71 Broadway, New York, N. Y.— Continued.	
St. s. Chickasaw City.....	6, 196
St. s. Ensley City.....	6, 187
St. s. Fairfield City.....	5, 686
St. s. Knoxville City.....	5, 686
St. s. Memphis City.....	5, 686
St. s. Mobile City.....	6, 157
St. s. Montgomery City.....	5, 686
St. s. Selma City.....	5, 686
St. s. Steel Age.....	6, 187
St. s. Steel Engineer.....	5, 686
St. s. Steel Exporter.....	5, 686
St. s. Steel Inventor.....	5, 686
St. s. Steelmaker.....	6, 187
St. s. Steel Mariner.....	5, 686
St. s. Steel Navigator.....	5, 718
St. s. Steel Ranger.....	5, 686
St. s. Steel Scientist.....	5, 718
St. s. Steel Seafarer.....	5, 718
St. s. Steel Trader.....	5, 686
St. s. Steel Traveler.....	7, 056
St. s. Steel Voyager.....	6, 187
St. s. Steel Worker.....	5, 686
St. s. Tuscaloosa City.....	5, 686
Ivancic, Slavka, 862 Seventh Street, San Pedro, Calif.:	
Ol. s. Senator.....	118
Jack S. S. Corporation (Del.), N. P. Dock, foot First Avenue, West, Duluth, Minn.:	
St. s. Jack.....	2, 622
Jacksonville Forwarding Co. (Fla.), foot Laura Street, Jackson- ville, Fla.:	
St. s. A. B. Potter.....	284
St. s. Three Friends.....	157
Jacobs, M. S. 9032 Gibson Street, Los Angeles, Calif.	
St. s. Edna.....	1, 815
Jacobus Grauwiler Co. (N. Y.), 24 Stone Street, New York, N. Y.:	
St. s. Gertrude.....	122
Jakobson and Peterson (N. Y.), Foot Sixteenth Avenue, Bath Beach, Brooklyn, N. Y.:	
Ol. s. Republic No. 5.....	106
Jamestown & Newport Ferry Co. (R. I.), Jamestown, R. I.:	
St. p. Beaver Tail.....	284
St. s. Governor Carr.....	412
St. s. Hammonton.....	764
St. p. Jamestown.....	484
Jay Street Terminal, 71 Water Street, New York, N. Y.:	
St. s. John Arbuckle.....	207
St. s. William A. Jamison.....	229
Jayne, Ambrose W., 519 Eleventh Street, Brooklyn, N. Y.:	
St. s. McKeever.....	107
Jenkins Steamship Co. (Del.), Terminal Tower Building Cleveland, Ohio:	
St. s. Charles O. Jenkins.....	6, 285
St. s. F. B. Squire.....	5, 156
St. s. James Watt.....	3, 807
St. s. Sir Thomas Shaughnessy.....	5, 507
St. s. Wm. F. Fitch.....	3, 629
Jersey City Stock Yards Co. (N. J.), foot Sixth Street, Jersey City, N. J.:	
Cl. s. Robert C. Bonham.....	113
Jett, T. Howard, Reedville, Va.:	
St. s. F. H. Beckwith.....	105
Jex, Ralph W., 1735 Summit Street, Toledo, Ohio:	
Sch. Genoa.....	730
Sch. Iron Cliff.....	1, 116
St. s. James H. Prentice.....	535
Johnson, A. B., I Drumm Street, San Francisco, Calif.:	
St. s. Esther Johnson.....	1, 104
St. s. J. B. Stetson.....	837
Johnson, Christen O., 90 Taylor Street, West New Brighton, N. Y.:	
St. s. Mayfair.....	302

Johnson & Wimsatt (Del.), Ninth and Water Streets, S.W., Wash- ington, D. C.:	
Sch. Josephine Wimsatt.....	149
Sch. Kinkora.....	229
Sch. Mabel and Ruth.....	203
Johnston & Sons Sand & Gravel Co., C. M., Box 116, Helena, Ark.:	
St. w. City of Helena.....	148
Johnston, Wilay J., Buttes des Morts, Wis.:	
St. s. Enterprise.....	126
Jones, M. E., 2605 East Taylor Street, Portland, Oreg.:	
St. w. F. B. Jones.....	303
Jones Navigation Co. (N. Y.), North Tonawanda, N. Y.:	
St. s. Griffin.....	1, 879
Jordan, Ella, 1134 Manchester Avenue, Norfolk, Va.:	
St. s. Gold Fish.....	328
Jording, Chas. A., 600 Key High- way, Baltimore, Md.:	
Ol. s. C. A. Jording.....	176
Juble, Floyd A., Columbia Falls, Me.:	
Sch. Thomas H. Lawrence.....	374
Kahaly, Charles S., 112 Drexel Ave- nue, Atlantic City, N. J.:	
Sch. Vulture.....	197
Kahl, Nick, Box 1012, Beaumont, Tex.:	
Cl. s. Tamiami.....	193
Kahn, I. H., Care Carolina Dis- tributing Co., New Bern, N. C.:	
Ol. s. Mary Buckley.....	132
Kanaga Ranching Co. (Alaska), 801 Northern Life Tower, Seattle, Wash.:	
Ol. s. Aleutian Native.....	240
Kansas City Bridge Co. (Mo.), 215 West Pershing Road, Kansas City, Mo.:	
St. s. Curly.....	152
Karle, Frank J., 1412 Ashland Ave- nue, Baltimore, Md.:	
St. s. City of Southport.....	119
Keansburg Steamboat Co. (N. J.), Keansburg, N. J.:	
St. s. City of Keansburg.....	1, 037
St. p. Mohack.....	610
St. p. Pocahontas.....	814
St. p. Smithfield.....	725
Keeler, Elmer A., Whitestone, L. I., N. Y.:	
St. s. Ambrose Keeler.....	168
St. b. Beattie.....	1, 117
St. s. Harry F. Keeler.....	391
St. s. Watuppa.....	190
St. s. William S. Keeler.....	153
Keeler Transportation Line (N. Y.), 151-17 Sixth Road, Whitestone, L. I., N. Y.:	
St. s. Elmer A. Keeler.....	236
Kehoe, James J. (N. Y.), Avenue U and East Fifty-seventh Street, Brooklyn, N. Y.:	
St. s. Fire Island.....	189
St. s. Sentinel.....	116
Kelley Island Lime & Transport Co. (Ohio), Foot McDonough Street, Sandusky, Ohio:	
St. s. Hydro.....	1, 282
St. s. John N. McKerchey.....	506
St. s. Kelley Island.....	700
St. s. Richard Fitzgerald.....	167
Kelly, Dennis, 165 Broadway, Elizabeth, N. J.:	
St. s. Roy B. White.....	299
Kelly, James J., 165 Broadway, Elizabeth, N. J.:	
St. s. Mary F. Kelly.....	103
St. s. Unity.....	404
Kennebec Wharf & Coal Co., 269 Front Street, Bath, Mo.:	
St. b. Bast.....	693
Konner Ferry Co. (La.), 171 Walnut Street, New Orleans, La.:	
Ol. s. Geo. A. Bisso.....	160

Kenny, James A., 602 Seventy-eighth Street, Brooklyn, N. Y.:		Knappton Towboat Company (Wash.), Knappton, Wash.:		Landers, Charles A., Box 604, San Diego, Calif.:	
St. s. Kehlon.....	153	St. s. John Cudahy.....	122	Ol. s. Shasta.....	157
Kenny, T. A. (N. Y.), 44 East Twenty-third Street, New York, N. Y.:		Knoxville Sangravl Material Co. (Tenn.), Knoxville, Tenn.:		Lang, Frank T., 69-01 Metropolitan Avenue, Maspeth, L. I., N. Y.:	
St. s. Wm. F. 3d.....	234	St. w. Geo. J. Oehler.....	111	Sch. Anna Sophia.....	200
Ol. s. Wm. F. Kenny.....	1,169	Knudsen, Alfred, 206 Sixty-second Street, Brooklyn, N. Y.:		Larkin Transportation Co. (Calif.), Pier 5, San Francisco, Calif.:	
Kensington & New Jersey Ferry Co. (Pa.), Broad Street Station, Philadelphia, Pa.:		St. s. Sentinel.....	110	Ol. s. Larkin No. 6.....	100
St. p. Coopers Point.....	389	Koch Sand and Gravel Co., 120 Nbrth Water Street, Evansville, Ind.:		Ga. s. Surf.....	135
Keystone Sand and Supply Co. (Pa.), 302 Penn. Avenue, Pittsburgh, Pa.:		St. w. Billy Koch.....	147	Larsen, A. J., 218 North Catalina Avenue, Redondo Beach, Calif.:	
Ol. w. Betty.....	268	Koenig, E. C., 3036 Koelcusko Street, St. Louis, Mo.:		Bkn. Georgina.....	998
Ol. w. Mary Alice.....	214	St. w. City of St. Louis.....	541	Lawrence-Phillips S. S. Co. (Calif.), 633 Petroleum Securities Building, Los Angeles, Calif.:	
St. w. Victory.....	243	Koenig Transportation Co. (Mich.), 1480 Gratiot Avenue, Detroit, Mich.:		St. s. Point Loma.....	2,119
Kill, Anna M., 653 Walnut Street, Lockport, N. Y.:		St. s. Peter Koenig.....	688	Lawton Transportation Corporation (N. Y.), Hanson Place, Brooklyn, N. Y.:	
St. s. William Hengerer.....	125	Kraft Coal & Fueling Co. (Ill.), 3434 East Ninety-fifth Street, Chicago, Ill.:		Ol. s. Berrien.....	182
Killian, Katherine C., 154 Spring Street, Kingston, N. Y.:		St. s. Koalkraft.....	376	Layton, H. P., Georgetown, Del.:	
St. s. Red Jacket.....	136	Kruse, Emil T., 24 California Street, San Francisco, Calif.:		St. s. Columbia.....	380
Kilmarnock Fish Products (Va.): Kilmarnock, Va.:		St. s. Hejens.....	672	Leach, Willard A., Bismarek, N. Dak.:	
St. s. Fairlie H. Davis.....	131	Kuhlman Builders' Supply & Brick Co. (Ohio), Nicholas Building, Toledo, Ohio:		Ga. w. Frayne.....	127
St. s. Joseph H. Davis.....	130	St. s. T. H. S.....	278	Ga. w. R. J. B.....	112
St. s. Pocabonias.....	286	St. s. Walter D.....	136	Leatham Smith-Putnam Navigation Co. (Ill.), 205 West Wacker Drive, Chicago, Ill.:	
Kime, Benjamin M., Montecage Apartment, Niagara Falls, N. Y.:		Kuskokwim Fishing & Transportation Co. (Wash.), Colman Building, Seattle, Wash.:		Ol. s. Material Service.....	1,077
St. s. O. H. Little.....	324	Ga. s. Ruby.....	345	Lee Steamship Corporation, Robert E. (Del.), Dupont Building, Wilmington, Del.:	
King County (Wash.), County City Building, Seattle, Wash.:		La Belle Steamship Co. (Del.), 100 West Tenth Street, Wilmington, Del.:		St. s. Robert E. Lee.....	4,184
Ol. s. Leschi.....	336	St. s. La Belle.....	6,407	Lee Transit Corporation (N. Y.), 44 Whitehall Street, New York, N. Y.:	
St. s. Lincoln.....	580	L. & L. Canal Line (N. Y.), 44 Beaver Street, New York, N. Y.:		St. s. Theo Lee.....	197
Ol. s. Mercer.....	283	St. s. R. Lenahan.....	241	Lehigh Coal & Navigation Co. (Pa.), 143 Liberty Street, New York, N. Y.:	
St. s. Washington.....	323	Lake Cheilan Steamship Corporation (N. Y.), Marine Trust Building, Buffalo, N. Y.:		So. b. Coaldale.....	831
St. p. West Seattle.....	773	St. s. Lake Cheilan.....	2,010	So. b. Easton.....	830
King, Philip Steamship Company (Mass.), 25 T Wharf, Boston, Mass.:		Lake Ontario Sand Co. (N. Y.), Charlotte Station, Rochester, N. Y.:		So. b. Greenwood.....	967
St. s. King Philip.....	279	St. s. Commodore Jarvis.....	287	So. b. Hauto.....	630
King Steamship Corporation (Del.), N. P. Dock, foot First Avenue, West, Duluth, Minn.:		Lake Sand Corporation (Ill.), 228 North La Salle Street, Chicago, Ill.:		So. b. Nesquehoning.....	967
St. s. King.....	2,624	St. s. Gilbert.....	1,108	So. b. Tamaqua.....	820
Kingsley Co. of California (Calif.), Pier 17, San Francisco, Calif.:		Lake Submarine Salvage Corporation (Nev.), c/o James A. Chapman, 0 Liberty Place, Weehawken, N. J.:		Lehigh Valley Railroad Co. of New Jersey (N. J.), 143 Liberty Street, New York, N. Y.:	
St. s. Texada.....	2,477	St. s. Lillian.....	174	St. s. Allentown.....	181
Kingston Lake Gravel Co. (Ill.), Mapleton, Ill.:		Lake Tankers Corporation (Del.), 7 West Tenth Street, Wilmington, Del.:		St. s. Athens.....	266
St. w. Calvin B. Beach.....	139	Ol. s. Bacol.....	1,696	St. s. Auburn.....	241
Kinney Steamship Co. (Del.), 100 West Tenth Street, Wilmington, Del.:		Ol. s. Irene W. Allen.....	982	St. s. Aurora.....	234
St. s. A. T. Kinney.....	6,328	Ol. s. Justine O. Allen.....	982	St. s. Black Diamond.....	243
St. s. Andrew S. Upson.....	4,442	El. s. L. T. O. No. 1.....	548	St. s. Claremont.....	177
St. s. J. S. Ashley.....	6,361	El. s. L. T. O. No. 2.....	548	St. s. Cornell.....	173
St. s. Robert B. Wallace.....	6,657	El. s. L. T. O. No. 3.....	548	St. s. Coxton.....	548
St. s. Robert L. Ireland.....	6,387	St. s. L. T. O. No. 4.....	370	St. s. Hobart.....	199
Kinsman Trust Co. (Del.), 100 West Tenth Street, Wilmington, Del.:		Lake Tankers Corporation (Del.), The Rockery, Chicago, Ill.:		St. s. Irvington.....	365
St. s. George M. Humphrey.....	8,004	Ol. s. Martha E. Allen.....	2,935	St. s. Lafayette.....	173
St. s. Harry L. Findlay.....	7,014	Lake Union Dry Dock & Machine Works (Wash.), 1516 Fairview Avenue North, Seattle, Wash.:		St. s. Lehigh.....	176
St. s. Henry Steimbrenner.....	4,345	Ol. s. Zopora.....	429	St. s. Manchester.....	582
St. s. Philip Minch.....	5,865	Lakewood Steamship Co. (Del.), 100 West Tenth Street, Wilmington, Del.:		St. s. Niagara.....	177
St. s. Worrell Clarkson.....	8,203	St. s. Michael J. Bartelme.....	3,850	St. s. Packerton.....	430
Kirschner, Augustus O., 19 Main Street, Cincinnati, Ohio:		St. s. O. S. McFarland.....	3,782	St. s. Powerful.....	176
St. w. Ben Franklin.....	212	St. s. Thomas Britt.....	4,625	St. s. Rochester.....	173
Kishacoquillas Corporation, Steamer (N. Y.), 122 East Forty-second Street, New York, N. Y.:		Lancaster Steamship Corporation (N. Y.), 26 Beaver Street, New York, N. Y.:		St. s. Seneca.....	173
St. s. Kishacoquillas.....	6,039	St. s. Ipswich.....	5,671	St. s. Slattington.....	221
Kissinger, Frank O., Box 283, Alameda, Calif.:		St. s. Lancaster.....	5,871	St. s. Superior.....	168
Shp. Pacific Queen.....	1,835			St. s. Victor.....	324
Kitsap County Transportation Co. (Wash.), Canadian National Dock, Seattle, Wash.:				Loeaman, Robert J., 74 Seventy-third Street, Brooklyn, N. Y.:	
Ol. s. Bainbridge.....	572			Ga. s. Marguerite.....	113
Ol. s. Ballard.....	225			Levy, Harry, 5337 Roberts Street, Oakland, Calif.:	
Ol. s. Hyak.....	207			Bkn. George U. Hind.....	1,389
Ol. s. Kitsap.....	526			Lowers & Cooke (T. H.), 169 South King Street, Honolulu, Hawaii:	
Ol. s. Vashon.....	641			Sch. Commodore.....	1,526
St. s. Verona.....	181			Lewes Fertilizer Co. (Del.), Lewes, Del.:	
St. s. Winslow.....	313			St. s. James M. Gifford.....	168
				Lewis, George F., Shermans Wharf, Newport, R. I.:	
				St. s. George D. Lewis.....	125

Lewis Oyster Co. H. J. (Conn.), Stratford, Conn.:	
St. s. Florence.....	102
St. s. Mary B. Lewis.....	138
Lewis, James A., Walnut Point, Va.:	
Ol. s. Ammie L. Vansciver.....	194
Ol. s. Potomac.....	145
Lewis Jr., Martin S., Box 266, Wilmington, Calif.:	
St. s. Star of Hollywood.....	1,488
Lewis-Simas-Jones Co. (Calif.), 429 Davis Street, San Francisco, Calif.:	
Ol. s. Santa Cruz.....	217
Libby, McNeill & Libby (Mo.), 465 California Street, San Francisco, Calif.:	
St. s. General W. C. Gorgas.....	4,636
Sch. Henry Wilson.....	499
Ol. s. Libby Maine.....	1,811
St. s. Otsego.....	4,638
St. s. San Juan.....	284
Bk. W. B. Flint.....	962
Libby, McNeill & Libby (Mo.), 88 Hamlin Street, Seattle, Wash.:	
Ol. s. Expansion.....	175
Lighterage Holdings (N. Y.), 21 West Street, New York, N. Y.:	
St. s. Dixie.....	109
Ol. s. Maple Leaf.....	102
St. s. New York Marine Co. No. 10.....	106
Ol. s. Southern Cross.....	102
Lincoln County Tug & Barge Co. (Oreg.), Northwestern Bank Building, Portland, Oreg.:	
Ol. s. Chahunta.....	101
Lockwood, J. J., 12 A Rutledge Avenue, Charleston, S. C.:	
St. s. Robt. H. Lockwood.....	112
Lone Star Cement Co., Louisiana, (Del.), Hibernia Bank Building, New Orleans, La.:	
St. s. Cementus.....	126
Ol. s. Inoor.....	221
Ol. s. Lone Star.....	123
Long Beach Shipbuilding Co., c/o John Craig, 2nd (Trustee), Foot Water Street, Long Beach, Calif.:	
Ol. s. Mazatlan.....	987
Long Island Equipment Trust, Series H., Pennsylvania Station, Thirty-third Street, New York, N. Y.:	
Ol. s. Meltowax.....	199
Long Island Oyster Farms (N. Y.), Northport, N. Y.:	
Ol. s. Clara O. Raye.....	171
Ol. s. Jeremiah Smith.....	179
St. s. Supervisor.....	214
Long Island Railroad Co. (N. Y.), Pennsylvania Terminal, New York, N. Y.:	
St. s. Cutchogue.....	183
Ol. s. Long Island.....	179
St. s. Patchogue.....	190
St. s. Quogue.....	183
St. s. Syosset.....	176
St. s. Tallsman.....	188
Lorenz & Berntson Co. (Wash.), Municipal Dock, Tacoma, Wash.:	
St. s. Arendia.....	102
Lorenz, Otto, 610 North O Street, Tacoma, Wash.:	
St. s. Monticello.....	196
Los Angeles-Long Beach Despatch Line (Calif.), Pier 25, San Francisco, Calif.:	
St. s. J. B. Stetson.....	922
Los Angeles Steamship Co. (Calif.), Box 218, Wilmington, Calif.:	
St. s. City of Los Angeles.....	12,642
St. s. Constance Chandler.....	5,623
St. s. Diamond Head.....	6,603
St. s. Fort Wayne.....	6,231
St. s. General M. H. Sherman.....	6,069
St. s. Helen Whittier.....	5,606
St. s. Marian Otis Chandler.....	5,520
St. s. Yale.....	3,818

Louisiana & Mississippi Railroad Transfer Co. (La.), Vicksburg, Miss.:	
St. p. Albatross.....	1,313
Louisiana Avenue Ferry Co. (La.), 171 Walnut Street, New Orleans, La.:	
St. w. Joseph Blaso.....	169
St. a. L. H. Marrero.....	163
Louisiana Railway and Navigation Co. (La.), Shreveport, La.:	
St. w. Sarah Edenborn.....	259
St. w. Wm. Edenborn.....	267
Love Co., J. C. (Ga.), Mount Vernon, Ga.:	
Ol. s. Oomulgee.....	282
Loveland Co. S. O., (Del.), 151 South Front Street, Philadelphia, Pa.:	
St. s. Adonis.....	198
Ol. s. Solarina.....	258
Lower Hudson Steamboat Co. (N. Y.), 78 Croton Avenue, Ossining, N. Y.:	
St. s. Ossining.....	365
Lowery, Frank A., Creek Rocks, N. Y.:	
Ol. s. Frank A. Lowery.....	240
Luckenbach Steamship Co. (Del.), 120 Wall Street, New York, N. Y.:	
St. s. Andrea F. Luckenbach.....	6,565
St. s. Dorothy Luckenbach.....	6,369
St. s. Edgar F. Luckenbach.....	6,013
St. s. Edward Luckenbach.....	7,916
St. s. F. J. Luckenbach.....	7,821
St. s. Florence Luckenbach.....	4,953
St. s. Harry Luckenbach.....	6,355
St. s. Horace Luckenbach.....	6,475
St. s. J. L. Luckenbach.....	6,369
St. s. Jacob Luckenbach.....	8,817
St. s. Julia Luckenbach.....	6,660
St. s. K. I. Luckenbach.....	5,887
St. s. Katrina Luckenbach.....	5,854
St. s. Lena Luckenbach.....	5,237
St. s. Lewis Luckenbach.....	6,574
St. s. Lillian Luckenbach.....	6,369
St. s. Mary Luckenbach.....	5,907
St. s. Mathew Luckenbach.....	5,832
St. s. Paul Luckenbach.....	6,606
St. s. Robert Luckenbach.....	6,461
St. s. Susan V. Luckenbach.....	6,781
St. s. Walter A. Luckenbach.....	6,005
Lulling & Destrehan Ferry Co. (La.), 171 Walnut Street, New Orleans, La.:	
St. w. Geo. N. Roberts.....	167
Ol. s. Victor.....	121
Luzo Petroleum Transport Co. (Mass.), 139 Rivet Street, New Bedford, Mass.:	
Ol. s. Luzitanla.....	288
Lykes Bros.-Ripley S. S. Co. (La.), 625 Adams Building, Port Arthur, Tex.:	
St. s. Ethan Allen.....	7,777
St. s. Hanover.....	5,816
Lykes Bros.-Ripley S. S. Co. (La.), 913 U. S. National Bank Building, Galveston, Tex.:	
St. s. Dryden.....	5,816
St. s. Liberator.....	7,720
St. s. Syros.....	6,501
St. s. Tripp.....	5,703
St. s. Waban.....	6,038
St. s. West Cobalt.....	5,724
St. s. Westmoreland.....	6,207
Lykes Bros.-Ripley Steamship Co. (La.), c/o L. G. Hubble, Box 1047, Corpus Christi, Tex.:	
St. s. West Camak.....	5,647
Lykes Bros.-Ripley Steamship Co. (La.), Cotton Exchange Building, Houston, Tex.:	
St. s. Aquarius.....	6,094
St. s. City of Joliet.....	6,167
St. s. Jolee.....	4,994
St. s. Meantleit.....	6,061
St. s. Nashaba.....	6,062
St. s. Nemaha.....	6,501

Lykes Bros.-Ripley Steamship Co. (La.), Cotton Exchange Building, Houston, Tex.—Continued.	
St. s. Nishamaha.....	6,076
St. s. Oakwood.....	6,071
St. s. West Chataha.....	6,167
St. s. West Ekonk.....	5,630
St. s. Western Queen.....	5,853
St. s. Youngstown.....	6,633
Lykes Bros.-Ripley Steamship Co. (La.), 925 Whitney Bank Building, New Orleans, La.:	
St. s. Cardonia.....	5,104
St. s. Chester Valley.....	5,078
St. s. City of Omaha.....	6,437
St. s. Colorado Springs.....	6,864
St. s. Cranford.....	6,527
St. s. Cripple Creek.....	6,320
St. s. Duquesne.....	6,262
St. s. Edgell.....	6,568
St. s. Effingham.....	6,421
St. s. Efflantine.....	6,325
St. s. Elmsport.....	6,365
St. s. Endicott.....	6,319
St. s. Hybert.....	6,501
St. s. Narbo.....	6,085
St. s. Oakman.....	6,061
St. s. Quistconck.....	5,144
St. s. West Cohas.....	5,647
St. s. West Harshaw.....	5,756
St. s. West Hobomac.....	5,527
St. s. West Quechee.....	5,711
St. s. West Tacook.....	6,176
Lykes Bros. Steamship Co. (La.), 907 United States National Bank Building, Galveston, Tex.:	
St. s. Almeria Lykes.....	2,674
St. s. Genevieve Lykes.....	2,689
St. s. Ruth Lykes.....	2,637
St. s. Stella Lykes.....	2,609
St. s. Tillie Lykes.....	2,606
Lykes Bros. Steamship Co. (La.), Cotton Exchange Building, Houston, Tex.:	
St. s. Margaret Lykes.....	3,537
St. s. Velma Lykes.....	2,606
Lynn Transportation Co., Victor (Del.), 7 West Tenth Street, Wilmington, Del.:	
Ol. s. Henrietta Frances.....	102
Ol. s. Red Star.....	684
Ol. s. Victor Lynn.....	372
MacDonald, Alexander, 71 West Third Street, Oswego, N. Y.:	
Ol. s. Louis Pawlow.....	366
Machlas Lumber Co. (Me.), Dublin Street, Machlas, Me.:	
Sch. Lucy Evelyn.....	374
Mackinac Transportation Co. (Mich.), St. Ignace, Mich.:	
St. s. Chief Wawatam.....	2,990
St. s. Sainte Marie.....	2,383
Madden Coal Corporation (N. Y.), 329 Main Street, Ogdensburg, N. Y.:	
St. s. Jos. W. Simpson.....	1,813
Maggio, William J., Box 567, San Pedro, Calif.:	
Ol. s. Hermosa.....	328
Magnolia Petroleum Co. (Tex.), Beaumont, Tex.:	
St. s. Chief.....	230
St. s. George O. Greer.....	428
St. s. Magnolia.....	182
St. s. Reliance.....	150
Mago, Bernard N., 187 Fletcher Street, Tonawanda, N. Y.:	
St. s. George R. Potter.....	133
Mahoning Steamship Co. (Del.), Lackawanna, N. Y.:	
St. s. Leonard C. Hanna.....	6,356
St. s. Powell Stackhouse.....	6,171
St. s. William H. Donner.....	6,312
Mahony Co. Andrew F., (Calif.), 1 Drumm Street, San Francisco, Calif.:	
St. s. Brookings.....	2,327
St. s. Jane Nettleton.....	1,545

Mahony Co. Andrew F. (Calif.), 1 Drumm Street, San Francisco, Calif.—Continued.	Marquette & Bessemer Docks & Navigation Co. (N. J.), Con- neaut, Ohio:	Matson Navigation Co. (Calif.), 215 Market Street, San Fran- cisco Calif.—Continued.
Shp. John Ena.....	St. s. Marquette and Bessemer No. 1.....	St. s. Maunawili.....
St. s. Santa Inez.....	St. s. Marquette and Bessemer No. 2.....	St. s. Sierra.....
Mulbar S. S. Co. (Del.), care U. S. Corporation Co., Dover, Del.:	Marquette Cement Manufacturing Co. (Ill.), Marquette Building, Chicago, Ill.:	St. s. Wilhelmina.....
St. s. Malabar.....	Ol. s. William Dickinson.....	Maitton & Son, John E. (N. Y.), Third Street, Waterford, N. Y.:
Malacca S. S. Co. (Del.), care U. S. Corporation Co., Dover, Del.:	Martin, Jr., David, 2741 East Twenty-first Street, Brooklyn, N. Y.:	St. s. Penn Manor.....
St. s. Malacca.....	Ol. s. Giralda.....	Mayor and City Council (Md.), City Hall, Baltimore, Md.:
Malay Steamship Co. (Del.), 7 West Tenth Street, Wilming- ton, Del.:	Martin, Jacob, 2749 East Twenty- seventh Street, Sheepshead Bay, Brooklyn, N. Y.:	St. p. Annapolis.....
St. s. Malay.....	St. s. Sachem.....	St. s. Cataract.....
Malco B. S. Co. (Del.), 11 Broad- way, New York, N. Y.:	Martinez-Benicia Ferry & Trans- portation Co. (Calif.), 525 Mar- ket Street, San Francisco, Calif.:	St. s. Deluge.....
St. s. Malang.....	St. p. City of Martins.....	St. p. F. C. Latrobe.....
Malzah S. S. Co. (Del.), 11 Broad- way, New York, N. Y.:	St. p. City of Seattle.....	St. p. Howard W. Jackson.....
St. s. Malchace.....	St. s. Issaquah.....	St. s. Torrent.....
St. s. Mallemak.....	Masaba S. S. Co. (Minn.), Sellwood Building, Duluth, Minn.:	Mayham S. S. Co. (Del.), Union Trust Building, Cleveland, Ohio:
Malston Co. (Del.), care United States Corporation Co., Dover, Del.:	St. s. Joe S. Morrow.....	St. s. Thomas Maytham.....
St. s. Dillwyn.....	Mason, James H., 9 Short Street, Gloucester, Mass.:	Mazama S. S. Co. (Wash), Pier 8½, Seattle, Wash.:
St. s. Durango.....	Ol. s. Ruth and Margaret.....	St. s. Mazama.....
St. s. Halsey.....	Massachusetts Trawling Co. (Mass.), 22 Fish Pier, South Boston, Mass.:	McAllister Corporation, Charles D. (Del.), 17 State Street, New York, N. Y.:
St. s. Hoobar.....	Ol. s. Boston.....	St. s. Chas. D. McAllister.....
St. s. Hugoton.....	Ol. s. Shawmut.....	McAllister, Daniel F., 24 State Street, New York, N. Y.:
St. s. Imlay.....	Ol. s. Trimount.....	St. p. Bear Mountain.....
St. s. Mevania.....	Massman Construction Co. (Mo.), New York Life Building, Kan- sas City, Mo.:	St. s. Federal No. 1.....
Maitran S. S. Co. (Del.), 11 Broad- way, New York, N. Y.:	St. w. John James.....	St. s. Federal No. 2.....
St. s. Maitran.....	Ol. w. Steve Rogers.....	McAllister Corporation, James P. (Del.), 17 State Street, New York, N. Y.:
Manatawny S. S. Corporation (Del.), 7 West Tenth Street, Wilmington, Del.:	Material Service Corporation (Ill.), 33 North La Salle Street, Chi- cago, Ill.:	St. s. J. P. McAllister.....
St. s. Manatawny.....	St. s. Sol. R. Crown.....	McAllister Navigation Co. (N. Y.), 24 State Street, New York, N. Y.:
Manhattan Lighterage Corpora- tion (N. Y.), 17 Battery Place, New York, N. Y.:	Matheson, J. A., Anacortes, Wash.:	St. s. Cherokee.....
St. s. Ackerman Brothers.....	Sch. Fanny Dutard.....	St. p. Clermont.....
St. s. George E. Getchell.....	Mathiasen Shipping Co. (Del.), 15 Moore Street, New York, N. Y.:	St. s. Favorite.....
Mardesch, John, 846 Twelfth Street, San Pedro, Calif.:	St. s. Capt. Mathiasen.....	St. s. Hook Mountain.....
Ol. s. Venus.....	St. s. Ideal.....	St. p. Onteora.....
Mardesch, Joe, M., 910 Alina Street, San Pedro, Calif.:	Mathug Marine Operating Co. (Del.), 15 Moore Street, New York, N. Y.:	McAllister Towing and Transpor- tation Co. (N. Y.), 24 State Street, New York, N. Y.:
Ol. s. Santa Margarita.....	St. s. Mathiasen.....	St. s. D. F. McAllister.....
Marx Island Ferry (Calif.), Val- lejo, Calif.:	St. s. Rudolph Brothers.....	McAllister Corporation, William (Del.), 17 State Street, New York, N. Y.:
St. p. Vallejo.....	Matinlock S. S. Co. (Del.), care United States Corporation Co., Dover, Del.:	St. s. W. H. McAllister.....
Marietta Manufacturing Co. (W. Va.), Twenty-third Street, Point Pleasant, W. Va.:	St. s. Matinlock.....	McAvoy Excursion Line (N. Y.), 1726 East Ninety-third Street, Brooklyn, N. Y.:
St. w. Walter A. Windsor.....	Matson Navigation Co. (Calif.), 215 Market Street, San Fran- cisco, Calif.:	St. s. H. S. Caswell.....
Marine Coast Pulpwood Co. (Me.), Bangor, Me.:	St. s. Enterprise.....	McAvoy, Frank, 1543 East Ninety- sixth Street, Brooklyn, N. Y.:
Sc. b. Emille.....	St. s. F. A. Douty.....	Ol. s. Zoraya.....
Marine Contracting and Towing Co. (S. C.), 106 Concord Street, Charleston, S. C.:	St. s. Lurline.....	McCabe, Frank, 114 Rutledge Ave- nue, Charleston S. C.:
St. s. Waban.....	St. s. Mahukona.....	Ol. s. Sunbeam.....
Marine Equipment Corporation (Del.), 17 Battery Place, New York, N. Y.:	St. s. Makawao.....	McCarren Jr., Daniel, 59 Pearl Street, New York, N. Y.:
St. s. Clinmax.....	St. s. Makawell.....	Ol. s. Ulster.....
St. s. Mallcor.....	St. s. Makena.....	McCarren Towing Line (N. J.), 11 Moore Street, New York, N. Y.:
Marine Products (Va.), 608 Penn- sylvania Avenue NW., Wash- ington, D. C.:	St. s. Makiki.....	St. s. El Chico.....
St. s. Gloucester.....	St. s. Makua.....	McCarthy, Cornelius, 145 West Forty-fifth Street, New York, N. Y.:
St. s. Louise.....	St. s. Mala.....	St. s. Kingfisher.....
Marine Products Corporation (Wash.), Thirtieth and Hosmer Streets, Tacoma, Wash.:	St. s. Malama.....	McClellan, Wm. M., 402 West Lloyd Street, Pensacola, Fla.:
Sch. Meteor.....	St. s. Mallo.....	So. h. Guanacaste.....
Marine Transit Corporation (N. Y.), 17 Battery Place, New York, N. Y.:	St. s. Malolo.....	McCormick Lumber Co. (Del.), Charles R., 461 Market Street, San Francisco, Calif.:
Ol. s. Edwin Chilton.....	St. s. Mana.....	St. s. Charles L. Wheeler, Jr.....
Ol. s. Sterling.....	St. s. Manlml.....	St. s. Charles R. McCormick.....
Marinette Transit Co., 1118 Stanton Street, Marinette, Wis.:	St. s. Manukal.....	St. s. Forbes Hauptman.....
St. s. Pere Marquette 6.....	St. s. Manulan.....	St. s. Harlin F. McCormick.....
St. s. Sidney C. Neff.....	St. s. Matsonia.....	St. s. Munam.....
	St. s. Maul.....	St. s. Peter Helms.....
	St. s. Mauna Ala.....	St. s. Pioneer.....
	St. s. Mauna Kea.....	St. s. Sidney M. Hauptman.....
	St. s. Maunalei.....	
	St. s. Mauna Loa.....	

McCormick Steamship Co. (Calif.), 17 Battery Place, New York, N. Y.:		Merchants & Miners Transporta- tion Co. (Md.), 112 South Gay Street, Baltimore, Md.:		Meyer, Henry A., 104 South Ferry Street, Milwaukee, Wis.:	
St. s. Texan Planter.....	2,609	St. s. Alleghany.....	5,486	St. s. Conrad Starke.....	140
St. s. Texas Shipper.....	2,592	St. s. Apollo.....	105	St. s. W. H. Meyer.....	130
McCormick Steamship Co. (Calif.), 461 Market Street, San Fran- cisco, Calif.:		St. s. Berkshire.....	6,486	Miami S. S. Co. (Del.), 24 State Street, New York, N. Y.:	
St. s. Absaroka.....	5,698	St. s. Chatham.....	6,649	St. s. City of Seattle.....	1,957
St. s. Brookdale.....	2,935	St. s. Dochester.....	6,649	Michigan Limestone & Chemical Co. (Mich.) Rogers City, Mich.:	
St. s. Point San Pablo.....	3,280	St. s. Essex.....	3,018	St. s. Frederick T. Kellers.....	156
St. s. Point San Pedro.....	3,280	St. s. Fairfax.....	6,649	St. s. Rogers City.....	151
St. s. West Cape.....	5,661	St. s. Gloucester.....	2,541	Michigan S. S. Co. (Mich.), 461 Burns Drive, Detroit, Mich.:	
McCrary-Rodgers Co. (Pa.), 237 Fourth Avenue, Pittsburgh, Pa.:		St. s. Howard.....	3,681	St. s. Sinaloa.....	4,539
St. w. Charlotte.....	171	St. s. Junata.....	3,465	Michigan Trust Co. (Mich.), 103 Board of Trade Building, Du- luth, Minn.:	
St. w. J. H. McCrary.....	160	St. s. Lexington.....	2,604	St. s. City of Grand Rapids.....	3,061
St. w. Margaret.....	136	St. s. Merrimack.....	2,606	St. p. City of Holland.....	1,749
St. w. Rebecca.....	254	St. s. Nantucket.....	2,599	Mid-Columbia Navigation Co. (Oreg.), 413 Columbia Build- ing, Portland, Oreg.:	
St. w. Wm. B. Rodgers.....	246	St. s. Nantucket.....	2,606	St. w. Undine.....	516
McDermott, Fred, Pateros, Wash.:		St. s. Ontario.....	3,099	Middlesex Transportation Co. (N. J.), Bishop Place, New Brunswick, N. J.:	
St. w. Bridgeport.....	438	St. s. Providence.....	2,677	El. s. Edward F. Farrington.....	492
McDonald Transportation Co. (Del.), 671 Bullitt Building, Philadelphia, Pa.:		St. s. Quantico.....	2,713	Midland & Red Bank Steamboat Co. (N. J.), 26 Court Street, Brooklyn, N. Y.:	
Sch. Francis J. McDonald.....	1,059	St. s. Roanoke.....	2,606	St. p. Midland Beach.....	360
McKnight, Thomas H., 945 Wil- shire Boulevard, Los Angeles, Calif.:		St. s. Somerset.....	3,648	Midland Steamship Line (Del.), 100 West Tenth Street, Wilming- ton, Del.:	
Ol. s. Marion.....	167	St. s. Tuscan.....	2,415	St. s. Edward N. Saunders, Jr.....	6,436
McNab, John, Seldovia, Alaska:		St. s. Uphur.....	2,637	St. s. Hazel Butler.....	4,871
Sch. Rosamond.....	1,064	St. s. Volusia.....	2,686	St. s. J. H. Macoubrey.....	4,316
McNeal Co. (Va.), Reedville, Va.:		St. s. Wyoming.....	2,689	St. s. Michael Gallagher.....	5,141
St. s. Dolphin.....	176	St. s. York.....	2,677	St. s. W. G. Pollock.....	4,672
Ol. s. E. Warren Reed.....	165	Merchants Lighterage Co. (Ill.), 211 East North Water Street, Chicago, Ill.:		Mid-West Transportation Co. (Mich.), Union Guaranty Building, Detroit, Mich.:	
St. s. Henry W. Conant.....	226	St. s. Commerce.....	280	St. s. Aetna.....	2,153
St. s. Peconic.....	153	St. s. Industry.....	203	St. s. E. M. Bunce.....	2,309
McNeal Dodson Co. (Va.), Reed- ville, Va.:		Merrill & Ring Lumber Co. (Wash.) 920 White Building, Seattle, Wash.:		St. s. Oscar J. Lingerman.....	2,016
St. s. Charles J. Colonna.....	248	St. s. Humaconna.....	418	Mills, William M., Estate of, 169 South Street, New York, N. Y.:	
St. s. G. H. McNeal.....	244	St. s. Wanderer.....	212	St. s. Cambridge.....	634
St. s. Joseph F. Bellows.....	315	Merrimac Chemical Transportation Co. (Mass.), 148 State Street, Boston, Mass.:		St. s. Crescent.....	196
St. s. William T. Covington, Jr.....	250	Ol. s. Merrimac.....	386	St. p. Myles Standish.....	700
McNeal Edwards Co. (Va.), Reed- ville, Va.:		Merritt-Chapman & Scott Corpor- ation (Del.), 17 Battery Place, New York, N. Y.:		St. s. Sea Gate.....	244
St. s. E. W. Edwards.....	181	St. s. Champion.....	342	St. p. Warwick.....	681
St. s. Joseph Wharton.....	311	St. s. Chapman Bros.....	472	Mississippi Lime and Material Co. (Ill.), Alton, Ill.:	
St. s. Pequot.....	252	Ol. s. Commissioner.....	272	St. w. Mississippi.....	144
Ol. s. Thomas C. McNeill.....	219	St. s. I. J. Merritt.....	794	Mississippi River Ferry Co. (Tenn.), Vicksburg, Miss.:	
McNeil, Chester, Marine Trust Building, Buffalo, N. Y.:		St. s. John W. Ohittenden.....	235	St. p. Chas. J. Miller.....	226
St. s. Franklin.....	140	St. s. Relief.....	889	St. w. George W. Miller.....	223
McWilliams, Blue Line, James (N. J.), 1 Broadway, New York, N. Y.:		St. s. Resolute.....	453	Mississippi Shipping Co. (La.), 320 Magazine Street, New Or- leans, La.:	
St. s. Bristol.....	284	Sch. Ulak.....	2,323	St. s. Afel.....	5,052
St. s. Comet.....	104	Merritt Chapman and Scott Corpor- ation (Del.), 720 Wilming- ton and San Pedro Road, San Pedro, Calif.:		St. s. Bibbco.....	5,107
St. s. Prudence.....	292	St. s. Homer.....	501	St. s. Clearwater.....	4,970
St. s. Sachem.....	195	Merritt-Chapman and Whitney Corporation (Del.), 909 Alworth Building, Duluth, Minn.:		St. s. Delmundo.....	5,032
St. s. Salutation.....	184	St. s. William A. Whitney.....	145	St. s. Delnorte.....	4,982
St. s. Spartan.....	226	Merritt and Co., John A., 804 Pala- fox Street, Pensacola, Fla.:		St. s. Delsud.....	4,982
Medina, Joe M., 370 Rosecrans Street, Point Loma, Calif.:		St. s. Dinty Moore.....	402	St. s. Delvalle.....	5,032
Ol. s. Patria.....	191	St. s. Richmond.....	401	St. s. Lorraine Cross.....	5,127
Medina, M. O., 438 Rosecrans Street, Point Loma, Calif.:		Mesack Towing & Transportation Co. (N. J.), Pier 59, North River, New York, N. Y.:		St. s. Saugerties.....	6,101
St. s. Atlantic.....	162	St. s. Bessie C. Mesack.....	103	Mississippi Valley Barge Line Co. (Del.), 408 Pine Street, St. Louis, Mo.:	
Medina, Manuel M., 2927 Kellogg Street, Point Loma, Calif.:		St. s. Carrie T. Mesack.....	183	El. s. Indiana.....	913
Ol. s. San Salvador.....	251	St. s. Eugene T. Mesack.....	206	El. s. Louisiana.....	913
Mengel Co. (N. J.), Eleventh and Dumesnil Street, Louisville, Ky.:		St. s. Frederlok E. Mesack.....	206	St. s. Ohio.....	913
St. p. Mengel.....	224	St. s. John A. Mesack.....	176	Ol. p. Sunco A-4.....	104
St. w. Seminole.....	146	St. s. Joseph F. Mesack.....	174	St. s. Tennessee.....	913
Menhaden Co. (Va.), Reedville, Va.:		St. s. Margaret L. Mesack.....	176	Missouri Illinois R. R. Co. (Mo.), Bonne Terre, Mo.:	
St. s. B. H. Hubbard, Jr.....	276	St. s. Mary E. Mesack.....	103	St. p. Ste. Genevieve.....	1,667
Menhaden Fisheries Corporation (Del.), c/o Alexander F. Garbe, Registrar & Transfer Co., 7 Day Street, New York, N. Y.:		St. s. Neptuno.....	136	Missouri Pacific R. R. Co. (Mo.), Railway Exchange Building, St. Louis, Mo.:	
St. s. George Curtis.....	194	St. s. William F. Mesack.....	164	St. w. James Y. Lockwood.....	390
Menke, J. W., care American Paper and Woodenware Co., 17 Vine Street, Cincinnati, Ohio:		Meton S. S. Co. (Del.), 260 South Broad Street, Philadelphia, Pa.:		Mitchell, Mary E., 2746 East Balli- more Street, Baltimore, Md.:	
St. w. Crown Hill.....	366	St. s. Meton.....	7,311	Ol. s. B. S. Ford.....	284
		Mexican Petroleum Corporation (Me.), 122 East Forty-second Street, New York, N. Y.:			
		St. s. Carteret.....	373		
		St. s. Fueloil.....	1,370		
		St. s. Mexpet.....	237		
		St. s. Pan-Am.....	148		

Mitchell Steamship Corporation (N. Y.), Room 2013, 70 Pine Street, New York, N. Y.:		Morgan City Berwick Ferry Co. (La.), Morgan City, La.:		Munson S. S. Line (N. Y.), Pere Marquette Building, New Orleans, La.:	
St. s. Mayan.....	2, 571	St. c. John R. Drackett.....	115	St. s. Rajah.....	2, 204
Mobile Miami and Gulf S. S. Co. (Ala.), Merchants National Bank Building, Mobile, Ala.:		Morgan-Davis Dock Co., Lincoln Place, Main and Woodrow Avenue, Pittsburgh, Pa.:		Munson Steamship Line (N. Y.), 67 Wall Street, New York, N. Y.:	
St. s. Fairisle.....	2, 606	St. w. Princess.....	181	St. s. American Legion.....	13, 736
St. s. Fairland.....	2, 606	Morgan, H. E., 3118 Walnut Street, Walnut Park, Calif.:		St. s. Munalbro.....	4, 281
St. s. Fairport.....	2, 606	Ol. s. Chicken of the Sea.....	295	St. s. Munardan.....	3, 800
Mobile Towing & Wrecking Co. (Ala.), foot Dauphin Street, Mobile, Ala.:		Morgan's Louisiana & Texas Railroad & Steamship Co. (La.), Fan American Building, New Orleans, La.:		St. s. Munbeaver.....	4, 535
St. s. Buzzard.....	187	St. p. Carrier.....	1, 097	Ol. s. Muncove.....	2, 437
St. s. Echo.....	136	St. s. El Liso.....	200	St. s. Mundelta.....	4, 746
St. s. Nimrod.....	116	St. s. El Vivo.....	199	St. s. Munerio.....	5, 035
Monessen Coal and Coko Co. (Pa.), 435 Fifth Avenue, Pittsburgh, Pa.:		Morrow Steamship Co. (Del.), 100 West Tenth Street, Wilmington, Del.:		St. s. Munista.....	2, 220
St. w. Alicia.....	245	St. s. D. E. Callender.....	3, 522	St. s. Munisto.....	2, 600
St. w. Collor.....	134	St. s. G. G. Post.....	3, 552	St. s. Munloyal.....	2, 674
Monise, Joe C., 3027 Lawrence Street, Point Loma, Calif.:		St. s. Robert J. Falsley.....	4, 260	Ol. s. Munmotor.....	2, 450
Ol. s. Invader.....	196	St. s. S. B. Way.....	6, 574	St. s. Munnystic.....	5, 665
Monroe County (Fla.), Board of County Commissioners, Key West, Fla.:		Morse, Harry F., Noank Shipyard, Noank, Conn.:		St. s. Munroleana.....	4, 418
Ol. s. Key West.....	129	Sch. Alice L. Pendleton.....	1, 394	St. s. Munplace.....	5, 225
Moore Co., John E. (N. Y.), 17 Battery Place, New York, N. Y.:		Morton Salt Co. (Ill.), 208 West Washington Street, Chicago, Ill.:		St. s. Munro.....	3, 378
St. s. Howard C. Moore.....	193	St. s. Covalt.....	2, 450	St. s. Munsomo.....	2, 948
St. s. John Nichols.....	119	Mosich, Toma, 789 Eighteenth Street, San Pedro, Calif.:		St. s. Muntropic.....	5, 670
St. s. William C. Moore.....	175	Ol. s. Bremen.....	127	St. s. Pan America.....	13, 712
Moore Mill & Lumber Co. (Oreg.), 525 Market Street, San Francisco, Calif.:		Motorship Caliche Corporation (N. Y.), 120 Broadway, New York, N. Y.:		St. s. Southern Cross.....	13, 788
St. s. Alvarado.....	1, 994	Ol. s. Caliche.....	4, 767	St. s. Walter D. Munson.....	3, 733
St. s. Bandon.....	642	Motor Tankship Corporation (Del.), 1808 Walnut Street, Philadelphia, Pa.:		St. s. Western World.....	13, 712
Moore Boom Co., Tom (Wash.), 1640 West Forty-sixth Street, Seattle, Wash.:		Ol. s. Chester Sun.....	9, 096	Muskogee S. S. Co. (Del.), 11 Broadway, New York, N. Y.:	
St. w. E. G. English.....	244	Ol. s. Eastern Sun.....	9, 100	St. s. Muskogee.....	7, 034
Mooremack Gulf Lines (Del.), 5 Broadway, New York, N. Y.:		Ol. s. Mercury Sun.....	8, 893	Mytic Steamship Co. (Trustees), 260 Stuart Street, Boston, Mass.:	
St. s. Commercial Alabamian.....	2, 559	Ol. s. Northern Sun.....	8, 864	St. s. A. L. Kent.....	6, 080
St. s. Commercial Bostonian.....	2, 730	Ol. s. Pacific Sun.....	9, 096	St. s. Charles F. Greenough.....	296
St. s. Commercial Floridian.....	2, 689	Ol. s. Southern Sun.....	8, 893	St. s. Edward Peirce.....	4, 387
St. s. Commercial Navigator.....	2, 638	Ol. s. Western Sun.....	9, 100	St. s. Everett.....	5, 066
St. s. Commercial Orleanian.....	2, 674	Mount Vernon and Marshall Hall Steamboat Co., Ltd. (Va.), Seventh Street Wharf SW., Washington, D. C.:		St. s. Fame.....	418
St. s. Commercial Pioneer.....	2, 686	St. p. Charles Macalester.....	624	St. s. Felix Taussig.....	5, 535
St. s. Commercial Quaker.....	2, 689	Mullen Coal Co. (Mich.), Union Trust Building, Detroit, Mich.:		St. s. Glen White.....	5, 438
Moran, Tug Alice M. (N. Y.), 17 Battery Place, New York, N. Y.:		St. s. John Otis.....	301	St. s. Irene.....	1, 206
St. s. Alice M. Moran.....	176	Mullen Transit Co. (Mich.), 31 West Atwater Street, Detroit, Mich.:		St. s. Lemuel Burrows.....	7, 510
Moran, Tug Claire A. (N. Y.), 17 Battery Place, New York, N. Y.:		St. s. Alaska.....	996	St. s. Lewis K. Thurlow.....	3, 308
St. s. Claire A. Moran.....	106	St. s. John Mullen.....	1, 618	St. s. Luna.....	165
Moran, Tug Eugene F. (N. Y.), 17 Battery Place, New York, N. Y.:		Muller, Anna K., 450 Ninety-fifth Street, Brooklyn, N. Y.:		St. s. Melrose.....	5, 057
St. s. Eugene F. Moran.....	176	St. p. Cygnus.....	857	St. s. Neptune.....	117
Moran, Tug Helen B. (N. Y.), 17 Battery Place, New York, N. Y.:		Munafres S. S. Corporation (N. Y.), 67 Wall Street, New York, N. Y.:		St. s. Newton.....	5, 001
St. s. Helen B. Moran.....	118	St. s. Munafres.....	4, 620	St. s. Peter H. Crowell.....	3, 101
Moran, Tug M. (N. Y.), 17 Battery Place, New York, N. Y.:		Munamar S. S. Co. (N. Y.), 67 Wall Street, New York, N. Y.:		St. s. Saturn.....	125
St. s. M. Moran.....	256	St. s. Munamar.....	3, 440	St. s. Sawalls Point.....	5, 431
Moran, Tug Margaret A. (N. Y.), 17 Battery Place, New York, N. Y.:		Munargo S. S. Corporation (N. Y.), 67 Wall Street, New York, N. Y.:		St. s. Stephen R. Jones.....	4, 387
St. s. Margaret A. Moran.....	106	St. s. Munargo.....	6, 494	St. s. Thomas P. Beal.....	6, 032
Moran, Tug Marion (N. Y.), 17 Battery Place, New York, N. Y.:		Munindies S. S. Corporation (N. Y.), 67 Wall Street, New York, N. Y.:		St. s. Venus.....	165
St. s. Marion Moran.....	142	St. s. Munindies.....	4, 576	St. s. Walter D. Noyes.....	4, 387
Moran, Tug Thomas E. (N. Y.), 17 Battery Place, New York, N. Y.:		Munson Inland Water Lines (N. Y.), 67 Wall Street, New York, N. Y.:		St. s. William A. McKenney.....	5, 855
St. s. Thomas E. Moran.....	260	Et. s. City of New Bern.....	294	St. s. William N. Page.....	6, 438
Morecraft Transportation Corporation (Del.), care Corporation Trust Co. of America, 7 West Tenth Street, Wilmington, Del.:		St. s. Clinton.....	294	St. s. Winding Gulf.....	5, 438
St. s. Monros.....	294	St. s. Monroe.....	294	Nacy, Edward, 108 Van Wagenen Avenue, Jersey City, N. J.:	
St. s. Ontario.....	294	St. s. Orange.....	294	St. s. Paoli.....	330
St. s. Orleans.....	294	St. s. Rensselaer.....	294	Nasco Co. (Del.), 260 South Broad Street, Philadelphia, Pa.:	
St. s. Schuyler.....	272			St. s. Nasco.....	5, 372
				Nantasket Beach Steamboat Co. (Mass.), Rowe's Wharf, Boston, Mass.:	
				St. w. Plymouth.....	1, 197
				Nantasket-Boston Steamboat Co. (Mass.), Hull, Mass.:	
				St. s. Allerton.....	1, 181
				St. s. Mayflower.....	786
				St. s. Nantasket.....	1, 033
				St. p. Pemberton.....	831
				Napoleon Avenue Ferry Co. (La.), United Fruit Building, New Orleans, La.:	
				St. w. H. O. Fenick.....	169
				Nashville, Chattanooga & St. Louis Railway Co. (Tenn.), 630 Broad Street, Nashville, Tenn.:	
				St. w. Gunterville.....	204
				St. w. Huntersville.....	129
				Nassau Fertilizer and Oil Co. (Fla.), Fernandina, Fla.:	
				Ol. s. Seminole.....	158
				Nassau Ship Co. (Ind.), 10 South La Salle Street, Chicago, Ill.:	
				St. s. Nassau.....	2, 098

National Lead Co. (N. J.), 135 Marshall Street, Brooklyn, N. Y.:	
St. s. Atlantic.....	157
National Motorship Corporation (Del.), 17 Battery Place, New York, N. Y.:	
Ol. s. Express.....	115
National Motorship Corporation (Del.), 7 West Tenth Street, Wilmington, Del.:	
El. s. Cleveland.....	1,460
El. s. Detroit.....	1,460
National Steamship Co. (Minn.), Alworth Building, Duluth, Minn.:	
St. s. Shasta.....	3,696
St. s. Sparta.....	3,942
National Steamship Co. (Calif.), Crocker Building, Post and Montgomery Streets, San Francisco, Calif.:	
St. s. Noyo.....	1,419
Nautilus Steamship Corporation (N. Y.), 26 Beaver Street, New York, N. Y.:	
St. s. Charles H. Cramp.....	6,220
St. s. Henry S. Grove.....	6,220
St. s. Santa Cecilia.....	4,813
Nelson Co., Charles (Calif.), 230 California Street, San Francisco, Calif.:	
St. s. American Star.....	4,811
St. s. Buffalo Bridge.....	3,249
St. s. Cadaretta.....	2,648
St. s. Caddopeak.....	2,865
St. s. Castle Town.....	3,321
St. s. Charles Nelson.....	4,633
Sch. Charles Nelson.....	688
St. s. Chetopa.....	3,252
St. s. Democracy.....	4,673
St. s. Doylestown.....	2,632
St. s. Fort Armstrong.....	3,249
Sch. Fort Laramie.....	2,240
St. s. Glymont.....	2,722
St. s. Grifidu.....	1,484
St. s. Jacox.....	2,648
St. s. Marsodak.....	3,279
St. s. Mayfair.....	2,670
Bkn. Monitor.....	2,247
Sbp. Monongahela.....	2,782
Bkn. Monterey.....	1,854
St. s. Mukilteo.....	1,230
St. s. Nelson Traveler.....	4,607
St. s. Nome City.....	939
St. s. Plow City.....	3,282
St. s. Port Angeles.....	1,858
St. s. Sacramento.....	4,782
St. s. Saginaw.....	4,886
St. s. Sutherland.....	4,760
St. s. Suwid.....	3,249
St. s. Tashmoo.....	3,249
Sch. Thistle.....	1,665
Nelson, John G., 411 East Sixteenth Street, Los Angeles, Calif.:	
Ol. s. City of San Diego.....	294
Neptune Line (Del.), 1 Broadway, New York, N. Y.:	
St. s. Jupiter.....	639
St. s. Neptune.....	648
St. s. Warrior.....	342
Nessen Transportation Co. (Mich.), Manistee, Mich.:	
St. s. Glen.....	721
St. s. Swift.....	886
New Castle Terminal Co. (Del.), Light Street, Pier 4, Baltimore, Md.:	
St. p. Eastern Shore.....	791
Ol. s. Lexington.....	234
St. s. Plankatank.....	699
New City of Cairo Excursion Co. (Mo.), Arcade Building, St. Louis, Mo.:	
St. p. City of Cairo.....	425
New England Fish Co. (Me.), 44 Boston Fish Pier, Boston, Mass.:	
St. s. New England.....	230
St. s. Philip F. Kelley.....	151
Ga. s. Washington.....	306

New England Maritime Co. (Me.), 131 State Street, Boston, Mass.:	
Sch. Sally Peralta Noyes.....	1,034
New England Steamship Co. (Conn.), 285 State Street, Hartford, Conn.:	
St. s. Middletown.....	1,483
New England Steamship Co. (Conn.), State Street, New London, Conn.:	
St. s. Chester W. Chapin.....	2,868
St. s. City of Lowell.....	2,975
St. s. Hartford.....	1,488
St. s. Mohawk.....	2,783
St. s. Mohegan.....	2,783
St. s. Naugatuck.....	1,308
St. s. New Hampshire.....	2,395
St. s. New Haven.....	2,930
St. s. Pequonnock.....	2,930
St. s. Richard Peck.....	2,906
New England Steamship Co. (Conn.), Pier 3, Fall River, Mass.:	
St. s. Boston.....	3,626
St. p. Commonwealth.....	5,980
St. p. Plymouth.....	3,770
St. p. Priscilla.....	6,292
St. p. Providence.....	4,365
New England Steamship Co. (Conn.), Pier 9, New Bedford, Mass.:	
St. s. Marthas Vineyard.....	1,089
St. s. Nantucket.....	1,082
St. s. Naushon.....	1,978
St. s. New Bedford.....	1,116
New Hanover & Brunswick County Ferry Commission, 17 South Ninth Street, Wilmington, N. C.:	
St. p. Menantic.....	203
New Haven Towing Co. (Conn.), Belle Dock, Foot Bridge Street, New Haven, Conn.:	
St. s. Harry A. Collier.....	117
New Orleans & South American Steamship Co. (La.), 1111 Queen & Crescent Building, New Orleans, La.:	
St. s. Nosa Chief.....	2,718
St. s. Nosa King.....	3,237
St. s. Nosa Prince.....	3,280
St. s. Nosa Queen.....	3,280
St. s. Santa Tecla.....	2,492
New Orleans & Vicksburg Packet Co. (La.), Robin Street Wharf, New Orleans, La.:	
St. w. Tennessee Belle.....	315
New Orleans Coal & Bisco Towboat Co. (Del.), 123 Walnut Street, New Orleans, La.:	
St. s. A. L. Bisco.....	434
St. s. Barranca.....	418
St. s. Captain Hud.....	203
Co. b. Economy.....	1,401
St. s. Independent.....	164
St. s. J. A. Bisco.....	246
St. s. Robert W. Willmot.....	407
St. w. Tyler.....	205
New Orleans, Texas & Mexico Railway Co. (La.), Box 49, Baton Rouge, La.:	
St. p. George H. Walker.....	2,062
New Orleans, Texas & Mexico Railroad Co. (La.), Missouri Pacific Building, St. Louis, Mo.:	
St. p. Willard V. King.....	1,103
New St. Louis and Calhoun Packet Co. (Mo.), foot Olive Street, St. Louis, Mo.:	
St. w. Idlewild.....	260
New York & Cuba Mail Steamship Co. (Me.), Foot Wall Street, New York, N. Y.:	
St. s. Agwistar.....	4,661
St. s. Cauto.....	3,670
St. s. Orizaba.....	6,937
St. s. Panuco.....	3,670
St. s. Siboney.....	6,937

New York & Hastings Steamboat Co. (N. Y.), 25 Broadway, New York, N. Y.:	
St. s. Anaconda.....	228
St. s. Knickerbocker.....	310
New York and Miami Steamship Corporation (Me.), Pier 36, North River, New York, N. Y.:	
St. s. Iroquois.....	6,200
St. s. Shawnee.....	6,200
New York & New Jersey Steamboat Co. (N. J.), 290 Front Street, Perth Amboy, N. J.:	
St. s. Fulton.....	158
St. s. Guy G. Major.....	174
St. s. Industry.....	443
St. s. Kill Van Kull.....	364
St. s. Safety.....	134
St. s. Sagamore.....	142
New York & Philippine Steamship Corporation (Del.), C/o Kellogg S. S. Corporation, 17 Battery Place, New York, N. Y.:	
St. s. Elizabeth Kellogg.....	6,180
St. s. Gertrude Kellogg.....	6,063
St. s. Ruth Kellogg.....	6,030
St. s. Spencer Kellogg.....	6,307
New York & Porto Rico Steamship Co. (Me.), foot Wall Street, New York, N. Y.:	
St. s. Comerlo.....	3,349
St. s. Corozal.....	3,109
St. s. Isabela.....	3,109
St. s. Marlana.....	3,109
St. s. Montosa.....	3,109
St. s. Ponce.....	3,506
St. s. San Juan.....	3,511
New York Canal & Great Lakes Corporation (Del.), 67 Wall Street, New York, N. Y.:	
St. s. Putnam.....	294
New York Central Railroad Co. (N. Y.), 6 Beaver Street, New York, N. Y.:	
St. s. Albany.....	1,389
St. s. C. M. Depew.....	176
St. s. Catskill.....	1,400
St. s. New York Central No. 1.....	115
St. s. New York Central No. 2.....	215
St. s. New York Central No. 3.....	210
St. s. New York Central No. 4.....	457
St. s. New York Central No. 5.....	410
St. s. New York Central No. 6.....	280
St. s. New York Central No. 7.....	113
St. s. New York Central No. 8.....	114
St. s. New York Central No. 9.....	219
St. s. New York Central No. 10.....	175
St. s. New York Central No. 11.....	169
St. s. New York Central No. 12.....	163
St. s. New York Central No. 13.....	163
St. s. New York Central No. 14.....	536
St. s. New York Central No. 15.....	267
St. s. New York Central No. 16.....	169
St. s. New York Central No. 17.....	210
St. s. New York Central No. 18.....	255
St. s. New York Central No. 19.....	169
St. s. New York Central No. 20.....	169
Ga. s. New York Central No. 21.....	112
Ga. s. New York Central No. 22.....	112
St. s. New York Central No. 23.....	169
St. s. New York Central No. 24.....	215
St. s. New York Central No. 25.....	210
St. s. New York Central No. 26.....	231
St. s. New York Central No. 27.....	508
St. s. New York Central No. 28.....	281
St. s. New York Central No. 29.....	235
St. s. New York Central No. 30.....	235
St. s. New York Central No. 31.....	235
St. s. New York Central No. 32.....	242
Ol. s. New York Central No. 33.....	432
Ol. s. New York Central No. 34.....	432
Ol. s. New York Central No. 35.....	1,250
St. s. Niagara.....	1,338
St. s. Rochester.....	1,301
St. s. Stony Point.....	1,344
St. s. Syracuse.....	1,311
St. s. Utica.....	1,402
St. s. Weehawken.....	1,328
St. s. West Point.....	1,328

New York Dock Railway (N. Y.), 44 Whitehall Street, New York, N. Y.		Newtown Creek Towing Co. (N. Y.), 17 Battery Place, New York, N. Y.—Continued.		North Shore Steamship Co. (Ill.), Horland Building, Chicago, Ill.	
St. s. Brooklyn.....	194	St. s. Russell 6.....	174	St. p. Arrow.....	363
New York New Haven & Hart- ford Railroad Co. (Conn.), corner Meadow and Water Streets, New Haven, Conn.:		St. s. Russell 7.....	119	Northern Barge Corporation (Del.), Equitable Building, Wilming- ton, Del.:	
St. s. Transfer No. 3.....	130	St. s. Russell 10.....	115	St. s. Boston.....	343
St. s. Transfer No. 7.....	129	Newtown Towing Co. (N. Y.), 17 Battery Place, New York, N. Y.:		St. s. John T. Donohue.....	401
St. s. Transfer No. 8.....	131	Sch. R. R. Guvin.....	872	Northern Fisheries (Wash.), 141 Clay Street, San Francisco, Calif.:	
St. s. Transfer No. 9.....	196	Nicholson Transit Co. (Mich.), Box 92, River Rouge, Mich.:		St. s. Costa Rica.....	1,788
St. s. Transfer No. 10.....	217	St. s. E. C. Pope.....	2,787	St. s. Glacier.....	4,043
St. s. Transfer No. 11.....	248	St. s. F. E. Harvey.....	355	Northern Whaling & Trading Co. (N. Y.), 3442 Salisbury Street, Oakland, Calif.:	
St. s. Transfer No. 12.....	249	St. s. Fellowcraft.....	1,640	Ol. s. Patterson.....	604
St. s. Transfer No. 14.....	322	Ol. s. Liberty.....	757	Northern Transportation Co. (Wash.), Pier 5, Seattle, Wash.:	
St. s. Transfer No. 15.....	322	Nicholson Transit Co. (Mich.), foot Great Lakes Avenue, Ecorse, Mich.:		St. s. North Haven.....	4,653
St. s. Transfer No. 16.....	268	St. s. Fleetwood.....	1,588	Ol. s. Northland.....	1,256
St. s. Transfer No. 17.....	268	Nicholson-Universal Steamship Co. (Del.), 1465 West Jefferson Ave- nue, Detroit, Mich.:		St. s. North Wind.....	2,488
St. s. Transfer No. 18.....	270	St. s. Coralla.....	4,349	Northumberland Fisheries (Va.), Reedville, Va.:	
St. s. Transfer No. 19.....	270	St. s. Crescent City.....	4,109	St. s. Wicomco.....	136
St. s. Transfer No. 20.....	270	St. s. Graham O. Woodruff.....	6,439	Northern Western Co. (Mich.), Stur- geon Bay, Wis.:	
St. s. Transfer No. 21.....	267	St. s. Penobscot.....	3,943	St. s. Fred W. Green.....	2,292
New York, Philadelphia & Nor- folk Railroad Co. (Va.), Cape Charles, Va.:		St. s. Sonoma.....	4,471	Northern Western Pacific Railroad Co. (Calif.), 65 Market Street, San Francisco, Calif.:	
St. s. Cape Charles.....	296	St. s. Sonora.....	3,611	St. p. Casadero.....	1,682
St. s. Crisfield.....	236	St. s. Sultana.....	3,613	St. p. Eureka.....	2,420
St. s. Delmar.....	294	Nickols, John, 34½ East Weber Avenue, Stockton, Calif.:		Ol. s. Marl.....	101
St. s. Maryland.....	1,369	Ol. s. Merit.....	149	St. p. Tamalpais.....	1,631
St. s. Norfolk.....	211	Ol. s. Wilhelmina.....	112	Northwestern Steamship Lines (Wash.), Pier C, City Dock, Seattle, Wash.:	
St. s. Parkesley.....	296	Noble, Robert H., Second and Monroe Streets, Paducah, Ky.:		St. s. John C. Kirkpatrick.....	1,430
St. s. Pennsylvania.....	1,352	St. w. Robert H. Noble.....	116	Northwestern Tuna Co. (Wash.), c/o Everett Trust & Savings Bank, Everett, Wash.:	
St. s. Portsmouth.....	214	Norfolk & Washington Steamboat Co. (Va.), Seventh Street Wharf, Washington, D. C.:		Ol. s. Northwestern.....	346
St. s. Salisbury.....	284	St. s. District of Columbia.....	2,123	Notre Dame, Trawler, 21 Fish Pier, South Boston, Mass.:	
St. s. Virginia Lee.....	2,158	St. s. Northland.....	2,055	St. s. Notre Dame.....	258
El. s. Wicomco.....	268	St. s. Southland.....	2,081	Nova Scotia Steamship Corpora- tion (Me.), India Wharf, Bos- ton, Mass.:	
New York Towing & Transporta- tion Corporation (N. Y.), 17 Battery Place, New York, N. Y.:		Norfolk, Baltimore & Carolina Line (Va.), Clyde Line Pier No. 2, Norfolk, Va.:		St. s. Evangeline.....	5,043
St. s. Forrest E. Single.....	103	Ol. s. Albemarle.....	114	St. s. Yarmouth.....	5,043
St. s. Richard F. Morton.....	153	Ol. s. Chelsea.....	107	Noyes, George, Huntington, L. I., N. Y.:	
Newark & New York Towboat Co. (N. J.), 1 Passalo Street, New- ark, N. J.:		Ol. s. Dorothy Leigh.....	142	St. s. Du Bois.....	186
St. s. Taylor.....	104	St. s. Emblane.....	471	Oakland Scavenger Co. (Calif.), 2801 Peralta Street, Oakland, Calif.:	
Newark Express & Transportation Co. (N. J.), foot Madison Street, Newark, N. J.:		Ol. s. General Putnam.....	217	St. s. Hocquiam.....	644
St. s. Henriette.....	222	Ol. s. Kitty Woodall.....	108	St. s. Tahoe.....	751
St. s. Kearney.....	130	Ol. s. Virginia Dare.....	220	Ober, Merritt T., North East Har- bor, Me.:	
Newark Terminal & Transporta- tion Co. (N. J.), foot Madison Street, Newark, N. J.:		Norfolk County Ferries, Ferry Terminal, High Street, Ports- mouth, Va.:		Sch. Frank Brainerd.....	244
St. s. Harrison.....	217	El. s. City of Norfolk.....	597	O'Boyle, Joseph F., 16 Moore Street, New York, N. Y.:	
St. s. Belleville.....	162	St. p. City of Portsmouth.....	457	St. s. Ohio.....	320
Newaygo Tug Line (Wis.), Wiscon- sin Rapids, Wis.:		Norfolk Dredging Co. (Va.), 101 Campostella Wharf, Norfolk, Va.:		St. s. Sag Harbor.....	2,431
St. s. Butterfield.....	429	St. s. Campostella.....	121	St. s. Tuarr.....	374
St. s. George W. Mead.....	3,968	St. s. Virginia.....	106	O'Brien Bros. Dredging Corpora- tion (N. Y.), 233 Broadway, New York, N. Y.:	
Newport & Providence Railway Co. (R. I.), 11 Kay Street, Newport, R. I.:		Norfolk Lighterage Co. (Va.), foot Commerce Street, Norfolk, Va.:		St. s. O'Brien Brothers.....	5,902
St. p. Bristol.....	226	St. s. Carl D. Colonna.....	137	O'Brien Boys, Steamtug (N. Y.), 233 Broadway, New York, N. Y.:	
Newport News Shipbuilding & Dry Dock Co. (Va.), Washing- ton Avenue, Newport News, Va.:		St. s. J. Alvah Clark.....	130	St. s. O'Brien Boys.....	121
St. s. Huntington.....	271	Sch. John Hagerty.....	235	O'Brien Bros., Steamtug (N. Y.), 233 Broadway, New York, N. Y.:	
Newport Oil Transportation Co. (R. I.), 128 Long Wharf, New- port, R. I.:		Norfolk Southern Railroad Co. (Va.), Union Station, Norfolk, Va.:		St. s. O'Brien Brothers.....	108
Ol. s. Timothy B. O'Connell.....	150	St. s. Lynnhaven.....	145	O'Brien Bros. Towing Co. (N. Y.), 233 Broadway, New York, N. Y.:	
Newtex Steamship Corporation (Del.), Pier 23, North River, New York, N. Y.:		Norman Co., M. E. (La.), Morgan City, La.:		St. s. Joseph J. O'Brien.....	306
St. s. Texas Banker.....	2,606	St. w. M. E. Norman.....	148	O'Brien & Co., R. (Mass.), 34 Fisher Pier, South Boston, Mass.:	
St. s. Texas Hanger.....	2,689	North Atlantic Steamship Corpora- tion (Del.), 1 Broadway, New York, N. Y.:		Ol. s. Dorchester.....	164
St. s. Texas Trader.....	2,674	St. s. Manhattan.....	24,280	Ol. s. Quincy.....	164
Newton, Trawler (Mass.), 21 Fish Pier, Boston, Mass.:		North Atlantic Trawling Corpora- tion (Del.), 70 College Street, New Haven, Conn.:			
Ol. s. Newton.....	206	St. s. Zelda.....	396		
Newtown Creek Towing Co. (N. Y.), 17 Battery Place, New York, N. Y.:		North Carolina Line (N. C.), Foot Ann Street, Wilmington, N. C.:			
St. s. Leonard J. Bushy.....	126	Ol. s. State Port.....	323		
St. s. Russell 5.....	147	North River Ferry Co. (N. J.), 103 Park Avenue, New York, N. Y.:			
		St. p. City of Reading.....	420		
		St. p. Nyack.....	493		
		St. p. Tarrytown.....	521		

O'Brien & Co., R. (Mass.), 34 Fisher Pier, South Boston, Mass.—Continued.

Ol. s. William J. O'Brien..... 215

Ol. s. Winthrop..... 164

O'Brien Sisters, Steamtug (N. Y.), 233 Broadway, New York, N. Y.:

St. s. Harold F. O'Brien..... 204

O'Brien Steamtug (N. Y.), 233 Broadway, New York, N. Y.:

St. s. O'Brien..... 426

O'Brien, Steamtug Thomas F. (N. Y.), 233 Broadway, New York, N. Y.:

St. s. Thomas F. O'Brien..... 181

Ocean Beach Ferry Corporation (N. Y.), Ocean Beach, N. Y.:

Ol. s. Ocean Beach..... 130

Ocean Dominion S. S. Corporation (N. Y.), 17 Battery Place, New York, N. Y.:

St. s. Haiti..... 2,606

Ocean Steamship Co., of Savannah (Ga.), Pier 52, North River, New York, N. Y.:

St. s. Charles H. Markham..... 108

St. s. General G. M. Sorrel..... 169

Ocean Steamship Co. (Ga.), Ocean Steamship Terminals, Savannah, Ga.:

St. s. City of Atlanta..... 5,433

St. s. City of Birmingham..... 5,861

St. s. City of Chattanooga..... 5,861

St. s. City of Columbus..... 5,433

St. s. City of Montgomery..... 5,425

St. s. City of Savannah..... 5,654

St. s. City of St. Louis..... 5,425

Ocean Trawling Co. (Mass.), 84 State Street, Boston, Mass.:

St. s. Alden A. Mills..... 346

Ol. s. Cormorant..... 371

St. s. Louis M. Winslow..... 346

Ol. s. Yankee..... 141

Oceanic & Oriental Navigation Co. (Del.), 215 Market Street, San Francisco, Calif.:

St. s. Golden Bear..... 5,342

St. s. Golden Cloud..... 5,670

St. s. Golden Coast..... 5,705

St. s. Golden Cross..... 5,583

St. s. Golden Dragon..... 7,460

St. s. Golden Fleese..... 5,630

St. s. Golden Harvest..... 5,644

St. s. Golden Hind..... 7,493

St. s. Golden Horn..... 5,567

St. s. Golden Kauri..... 5,566

St. s. Golden Mountain..... 5,061

St. s. Golden Peak..... 7,031

St. s. Golden State..... 5,645

St. s. Golden Star..... 5,379

St. s. Golden Sun..... 7,460

St. s. Golden Tide..... 6,078

St. s. Golden West..... 5,802

Oceanic Fisheries (Wash.), 900 Insurance Building, Seattle, Wash.:

Ol. s. Donna Lane..... 2,185

Oceanic Steamship Co. (Calif.), 215 Market Street, San Francisco, Calif.:

St. s. Mariposa..... 18,017

St. s. Monterey..... 18,017

St. s. Sonoma..... 5,965

St. s. Ventura..... 5,966

O'Hara Vessels (Mass.), 22 Fish Pier, South Boston, Mass.:

Ol. s. Gertrude De Costa..... 103

Ol. s. Gossoon..... 145

Ol. s. Joffre..... 148

Ol. s. Lark..... 148

Ol. s. Mary De Costa..... 103

Ol. s. Mary E. O'Hara..... 103

Ol. s. Patrick J. O'Hara..... 200

Ol. s. Shamrock..... 148

Ohio and Kanawha Transportation Co. (Del.), 806 Union Trust Building, Cincinnati, Ohio:

St. w. D. T. Lane..... 135

St. w. Henry C. Yelser, jr..... 158

Ohio and Kanawha Transportation Co. (Del.), 806 Union Trust Building, Cincinnati, Ohio—Continued.

St. w. Julius Fleischmann..... 564

St. w. W. C. Mitchell..... 121

Ohio and Muskingum River Transportation Co. (Ohio), c/o Wheeling Wharf Boat, Wheeling, W. Va.:

St. w. Liberty..... 196

Ohio Gravel Co. (Ohio), foot Baymiller Street, Cincinnati, Ohio:

St. w. Margaret Hall..... 140

Ohio River Co. (Ohio), 128 East Atlas Bank Building, Cincinnati, Ohio:

St. w. A. C. Ingersoll, jr..... 128

Ohio River Dredging Co. (Ky.), Wurtland, Ky.:

St. w. J. C. Rowan..... 169

Ohio River Sand Co. (Ky.), Brook Street and River Road, Louisville, Ky.:

St. w. Duffy..... 146

Ohio River Transit Co. (Ky.), 220 South First Street, Louisville, Ky.:

El. p. Froman M. Coots..... 570

St. w. Henry Watterson..... 530

Ohio River Transportation Co. (Del.), Foot Wood Street, wharf boat, Pittsburgh, Pa.:

St. w. Queen City..... 624

Ohio Tankers (Del.), 100 West Tenth Street, Wilmington, Del.:

Ol. s. A. J. Patmore..... 858

Oil Transfer Corporation (Del.), 17 Battery Place, New York, N. Y.:

Ol. s. K. Whittelsey..... 185

Ol. s. Samson..... 138

Olsen, Steamtug John G. (N. Y.), 59 Pearl Street, New York, N. Y.:

St. s. John G. Olsen..... 134

Olsen, Steamtug Margaret (N. Y.), 59 Pearl Street, New York, N. Y.:

St. s. Margaret Olsen..... 127

Olsen & Co. Oliver J., (Calif.), 1 Drumm Street, San Francisco, Calif.:

St. s. Florence Olson..... 1,437

St. s. George L. Olson..... 1,428

St. s. Whitney Olson..... 1,558

Olympic Steamship Company Ltd. (Nev.), 311 California Street, San Francisco, Calif.:

St. s. Olympic..... 5,335

Ontario, Tugboat (Del.), Clio and Magnolia Streets, New Orleans, La.:

St. s. Ontario..... 415

Ore S. S. Corporation (Del.), 25 Broadway, New York, N. Y.:

St. s. Bethore..... 8,257

St. s. Chilore..... 8,310

St. s. Cornore..... 2,153

St. s. Firmore..... 7,117

St. s. Labore..... 8,289

St. s. Mangore..... 4,066

St. s. Marore..... 8,215

St. s. Santore..... 7,117

St. s. Staelore..... 8,215

Oregon Washington Railroad & Navigation Co. (Oreg.), Pittock Building, Portland, Oreg.:

St. w. Lewiston..... 581

Orlole, S. S. (N. Y.), 80 Broad Street, New York, N. Y.:

St. s. American Orlole..... 5,087

Oseola Steamship Co. (Del.), 900 Market Street, Wilmington, Del.:

St. s. Malton..... 2,972

Ottman, Dirdrich, 1111 Fairview Avenue, Seattle, Wash.:

Sch. Alumna..... 606

Pacific American Fisheries (Me.), South Bellingham, Wash.:

St. s. Catherine D..... 2,224

St. s. Mary D..... 4,861

Os. s. Minnahaha..... 150

St. s. Modoc..... 119

St. s. North King..... 5,064

St. s. Redwood..... 1,793

Pacific Argentine Brazil Line (Del.), 461 Market Street, San Francisco, Calif.:

St. s. Emergency Aid..... 5,465

St. s. Hollywood..... 5,513

St. s. West Cactus..... 5,691

St. s. West Camargo..... 5,634

St. s. West Ira..... 5,702

St. s. West Ivis..... 5,785

St. s. West Mahwah..... 5,603

St. s. West Nilus..... 5,512

St. s. West Notus..... 5,545

Pacific-Atlantic S. S. Co. (Del.), 810 Porter Building, Portland, Oreg.:

St. s. Jefferson Myers..... 7,582

St. s. Peter Kerr..... 5,600

St. s. San Angelo..... 5,605

St. s. San Anselmo..... 5,758

St. s. San Bernardino..... 5,751

St. s. San Clemente..... 5,493

St. s. San Diego..... 4,994

St. s. San Domingo..... 4,760

St. s. San Felipe..... 5,918

St. s. San Gabriel..... 4,821

St. s. San Julian..... 5,872

St. s. San Lucas..... 5,588

St. s. San Marcos..... 5,758

St. s. San Pedro..... 5,215

St. s. San Rafael..... 5,479

St. s. San Simeon..... 5,551

St. s. San Vicente..... 5,597

Pacific Coast Cod Fish Co. (Wash.), Pier 1, Seattle, Wash.:

Sch. O. A. Thayer..... 452

Sch. John A..... 282

Pacific Coast S. S. Co. (Calif.), Room 608, South Tower Building, Seattle, Wash.:

St. s. Diamond Cement..... 3,963

St. s. Eastern Guide..... 3,704

Pacific Lighterage Corporation (Me.), 311 California Street, San Francisco, Calif.:

St. s. Admiral Halstead..... 3,289

Pacific Motorship Co. (Me.), 1519 Railroad Avenue, South, Seattle, Wash.:

St. s. Admiral Dewey..... 2,104

St. s. Admiral Fiske..... 2,432

St. s. Admiral Rodman..... 1,101

St. s. Admiral Schley..... 2,104

Ol. s. Cethanna..... 2,341

Ol. s. Culburra..... 2,353

Pacific Steamship Lines, Ltd. (Nev.), 311 California Street, San Francisco, Calif.:

St. s. Admiral Chase..... 3,285

St. s. Admiral Evans..... 2,140

St. s. Admiral Farragut..... 2,141

Ol. s. Admiral Peary..... 1,951

St. s. Admiral Rogers..... 2,277

St. s. Admiral Sebree..... 2,446

St. s. Admiral Watson..... 2,009

St. s. Admiral Wiley..... 3,514

St. s. Dorothy Alexander..... 5,453

St. s. Emma Alexander..... 7,783

St. s. H. F. Alexander..... 8,357

St. s. Queen..... 2,727

Pacific Transport Co. (Calif.), 430 Sansome Street, San Francisco, Calif.:

St. s. Iris..... 2,830

Pacific Tugboat Co. (Calif.), 253 Fish Harbor Wharf, Terminal Island, Calif.:

Ol. s. Retriever..... 100

Packard Dredging Co., J. S. (N. J.), c/o Trimount Dredging Co., 10 State Street, Boston, Mass.:

Ol. s. Cohocton..... 671

Ol. s. Melrose..... 148

Packard Dredging Co., J. S. (N. J.), c/o Trimount Dredging Co., 10 State Street, Boston, Mass.— Continued.		Paul and Co., C. C., Stewart Build- ing, Baltimore, Md.—Contd.		Pennsylvania Tankers (Del.), 200 South Broad Street, Philadel- phia, Pa.:	
St. s. Old Colony.....	125	Sch. Grace G. Bennett.....	210	St. s. Chas. Kurz.....	4,731
St. s. Winthrop.....	352	Sch. Jennie D. Bell.....	194	Penobscot S. S. Co. (Del.), 7 West Tenth Street, Wilmington, Del.:	
Paisley S. S. Co., J. A. (Del.), 100 West Tenth Street, Wilming- ton, Del.:		Sch. Levin J. Marvel.....	183	St. s. Penobscot.....	2,498
St. s. William Nelson.....	3,811	Sch. Ruth Decker.....	122	Pensacola St. Andrews & Gulf S. S. Co. (Fla.), Wittich Wharf, Pen- sacola, Fla.:	
St. s. William B. Pilkey.....	3,886	Sch. William Linticum.....	156	St. s. Tarpon.....	440
Panama Mall S. S. Co. (Del.), 10 Hanover Square, New York, N. Y.:		Sch. William T. Parker.....	178	Pere Marquette Line Steamers (Mich.), Manistee, Mich.:	
St. s. Santa Elisa.....	5,004	Febworth, Richard R., Box 217, Norfolk, Va.:		St. s. Nevada.....	2,097
St. s. Santa Teresa.....	4,858	Ol. s. Schoolo.....	134	St. s. Virginia.....	1,075
Panama Mail Steamship Co. (Del.), 2 Pine Street, San Francisco, Calif.:		Peekskill & New York Day Line (N. Y.), Peekskill, N. Y.:		Pere Marquette Railway Co. (Mich.), Ludington, Mich.:	
St. s. Corinto.....	1,973	St. s. Springfield.....	287	El. s. City of Flint 32.....	3,327
St. s. Santa Ana.....	4,904	Peerless Transportation Co. (Mich.), 114 Free Press Build- ing, Detroit, Mich.:		El. s. City of Saginaw 31.....	3,327
St. s. Santa Catalina.....	2,434	Ol. s. William M. Hatch.....	107	St. s. Pere Marquette 14.....	2,521
St. s. Santa Cecilia.....	4,900	Pejepscoot Paper Co. (Me.), Tope- ham, Me.:		St. s. Pere Marquette 15.....	2,443
Ol. s. Santa Monica.....	2,433	Ol. s. Pejepscoot.....	162	St. s. Pere Marquette 17.....	2,775
St. s. Santa Paula.....	9,135	Ol. s. Pejepscoot.....	162	St. s. Pere Marquette 18.....	2,777
St. s. Santa Rosa.....	9,135	Pendleton, F. C., Isleboro, Me.:		St. s. Pere Marquette 19.....	2,626
Panama Railroad Co. (N. Y.), 24 State Street, New York, N. Y.:		Sch. F. C. Pendleton.....	408	St. s. Pere Marquette 20.....	2,626
St. s. Ancon.....	9,640	Peninsular & Occidental Steam- ship Co. (Conn.), 205 Church Street, New Haven, Conn.:		St. s. Pere Marquette 21.....	2,992
St. s. Buenaventura.....	2,859	St. s. Cuba.....	2,472	St. s. Pere Marquette 22.....	2,985
St. s. Cristobal.....	9,604	St. s. Florida.....	4,923	Pere Marquette Railway Co. (Mich.), Foot Court Street, Port Huron, Mich.:	
St. s. Guayaquil.....	2,592	St. s. Governor Cobb.....	2,522	St. s. Pere Marquette 12.....	2,767
Pan American Foreign Corporation (Del.), 110 West Tenth Street, Wilmington, Del.:		Peninsular Terminal Co. (Fla.), Lincoln Road, Miami, Fla.:		Peahigo Transportation Co. (Ind.), Care O. W. Blodgett, Bay City, Mich.:	
St. s. Allan Jackson.....	6,998	Ol. s. J. N. Lummus.....	207	Sch. Peahigo.....	683
St. s. C. A. Canfield.....	6,156	Pennsylvania Company for Insur- ance on Lives and Granting Annuities (trustee) (Pa.), Pack- ard Building, Fifteenth and Chestnut Streets, Philadelphia, Pa.:		Petaluma & Santa Rosa Railroad Co. (Calif.), Pier 9, San Fran- cisco, Calif.:	
St. s. O. J. Barkdull.....	6,773	St. s. E. D. Kenna.....	388	St. w. Gold.....	317
St. s. Cerro-Azul.....	9,059	Pennsylvania-Ontario Transporta- tion Co. (Ohio), Rockefeller Building, Cleveland, Ohio:		St. w. Petaluma.....	448
St. s. Cerro-Ebano.....	8,880	St. s. Ashtabula.....	2,670	Peters, W. G., Wabasha, Minn.:	
St. s. Dean Emery.....	6,664	Pennsylvania Railroad Co. (Pa.), Pier D, Jersey City, N. J.:		St. w. Aquila.....	170
St. s. E. G. Seibert.....	7,753	St. s. Alliance.....	191	Peterson, Henry O., Pier 16, San Francisco, Calif.:	
St. s. E. J. Bullock.....	6,639	St. s. Alliance.....	191	St. s. Tatoosh.....	377
St. s. Edward J. Doheny.....	5,871	St. s. Alcona.....	196	St. s. Wyadda.....	132
St. s. Elisha Walker.....	7,007	St. s. Baltimore.....	375	Peterson S. S. Co. (Ohio), Frank- fort, Mich.:	
St. s. Franklin K. Lane.....	6,633	St. s. Belvidere.....	106	St. s. Frank J. Peterson.....	2,241
St. s. Frederick H. Kellogg.....	7,127	St. s. Bucyrus.....	323	Petoskey Transportation Co. (Del.), Petoskey, Mich.:	
St. s. George O. Henry.....	6,265	St. s. Buffalo.....	186	St. s. J. B. John.....	2,172
St. s. George W. Baruce.....	6,531	St. s. Canton.....	177	Petroleum Navigation Co. (Tex.), 1307 Petroleum Building, Hous- ton, Tex.:	
St. s. Harold Walker.....	6,353	St. s. Chester.....	177	St. s. Federal.....	2,881
St. s. L. C. White.....	6,922	St. s. Chicago.....	785	St. s. Papoose.....	5,939
St. s. J. M. Danziger.....	6,083	St. s. Cleveland.....	201	St. s. Pushlo.....	4,469
St. s. Norman Bridge.....	4,323	St. s. Dayton.....	299	St. s. Republic.....	5,066
St. s. Pan Bolivar.....	8,773	St. s. Despatch.....	127	Pettegrew, Edwin F., Larrabee, Me.:	
St. s. Paul H. Harwood.....	6,820	Ol. s. Detroit.....	186	Sch. Helvetia.....	499
St. s. R. G. Stewart.....	7,530	Ol. s. Elmira.....	186	Pfaff and Smith Builders Supply Co. (W. Va.), Spring and Hul- litt Streets, Charleston, W. Va.:	
St. s. S. M. Spalding.....	1,175	Ol. s. Fort Wayne.....	186	St. w. Joe Cook.....	163
St. s. W. L. Steed.....	6,409	Ol. s. Greensburg.....	179	St. w. Katherine.....	101
St. s. William Green.....	6,353	St. s. Harrisburg.....	225	Philadelphia & Camden Ferry Co. (N. J.), Broad Street Station, Philadelphia, Pa.:	
Pan American Petroleum Corpora- tion (Del.), 802 Canal Bank Building, New Orleans, La.:		St. s. Indianapolis.....	547	St. p. Beverly.....	439
St. w. Destrahan.....	371	St. s. Jersey City.....	186	St. s. Bridgton.....	774
Pan-Atlantic Steamship Corpora- tion (Del.), Tenth and Shipley Streets, Wilmington, Del.:		St. s. Johnstown.....	225	St. s. Haddonfield.....	796
St. s. Pan American.....	4,810	St. s. Lancaster.....	223	St. s. Millville.....	796
St. s. Pan Atlantic.....	4,810	St. s. Louisville.....	549	St. w. Salem.....	774
St. s. Pan Royal.....	5,627	St. s. Mercer.....	150	St. s. Wildwood.....	809
St. s. Panama City.....	4,846	St. s. Newark.....	749	Philadelphia & Norfolk Steamship Co. (Del.), 100 West Tenth Street, Wilmington, Del.:	
Panunimo, Frank, 1 Drumm Street, San Francisco, Calif.:		St. s. New Brunswick.....	782	St. s. Delaware River.....	2,606
St. s. Dorothy Wintermote.....	2,010	St. s. Olean.....	191	St. s. Elizabeth River.....	2,592
St. s. Lake Frances.....	2,016	St. s. Overbrook.....	179	St. s. Hampton Roads.....	2,689
Parke and Kibele (Calif.), Box 233, San Pedro, Calif.:		St. s. Palmyra.....	110	St. s. James River.....	2,609
Ol. s. Vergana.....	133	St. s. Philadelphia.....	826	Philadelphia and Reading Railway Co. (Pa.), 100 Maryland Ave- nue, Wilmington, Del.:	
Patton-Tully Transportation Co. (Tenn.), Bleckford Station, Mem- phis, Tenn.:		St. s. Pittsburgh.....	794	Ol. s. Harold J. Taggart.....	110
St. w. Charles Norvall.....	742	St. s. Princeton.....	223		
St. w. Dan Quinn.....	166	St. s. St. Louis.....	779		
St. w. Yocona.....	349	St. s. Terre Haute.....	584		
Paul and Co., C. C., Stewart Build- ing, Baltimore, Md.:		St. s. Trenton.....	191		
Sch. Albert F. Paul.....	735	St. s. Washington.....	739		
Sch. B. P. Gravenor.....	184	St. s. Williamsport.....	177		
Sch. Chas. G. Joyce.....	122	St. s. Wilmington.....	325		
Sch. Edward R. Baird, jr.....	279	St. s. York.....	223		
Sch. Edwin and Maud.....	208	Pennsylvania Railroad Co. (Pa.), Broad Street Station, Philadel- phia, Pa.:			
		St. s. Atlantic City.....	121		
		St. s. Camden.....	109		

Phillips-Buchanan Towing Corporation (Mo.), 4533 Washington Boulevard, St. Louis, Mo.:		Pittsburgh Steamship Co. (W. Va.), Wolvin Building, 229 West First Street, Duluth Minn.—Continued.		Plummer, William F., 104 Winship Street, Bath, Me.:	
St. w. Phillips	212	St. s. D. G. Kerr	7,728	Sch. Ida S. Dow	1,411
Phillips Packing Co. (Md.), Cambridge, Md.:		St. s. D. M. Clemson	7,728	Plymouth S. S. Corporation (Del.), 7 West Tenth Street, Wilmington, Del.:	
Ol. s. Popeye	105	St. s. Douglas Houghton	4,515	St. s. Plymouth	5,266
Phillips, W. W., 3009 Christopher Avenue, Baltimore, Md.:		St. s. E. C. Collins	4,132	Poconantas Steamship Co. (Del.), Du Pont Building, Tenth and Market Streets, Wilmington, Del.:	
Sch. Minnie T. Phillips	137	St. s. Elbert H. Gary	6,331	St. s. Bylayl	3,289
Piercy, Robert B., 1324 Montgomery Street, San Francisco, Calif.:		St. s. Eugene J. Buffington	7,523	St. s. Freeman	3,350
Ol. s. Tondeleyo	419	St. s. Eugene P. Thomas	7,860	St. s. Harry Bowen	3,521
Pine Bluff Sand and Gravel Co. (Ark.), 5353 Main St. Avenue, St. Louis, Mo.:		St. s. Eugene W. Pargny	7,724	St. s. Isaac T. Mann	5,266
St. w. Betty Turner	138	St. s. Francis E. House	7,769	St. s. James Elwood Jones	3,372
St. w. McWilliams	133	St. s. Frontier	421	St. s. Janancy	3,259
Pine Ridge Coal Co. (Mich.), 716 Fidelity Trust Building, Detroit, Mich.:		St. s. General Orlando M. Poe	4,535	St. s. William H. Alexander	5,284
St. s. Charles Eelden	717	So. b. George Stephenson	3,584	Sch. William H. Macher	3,922
Pine Ridge Transportation Co. (Mich.), 716 Union Trust Building, Detroit, Mich.:		St. s. George F. Baker	7,210	Podoloz, Maurice, 185 Church Street, New Haven, Conn.:	
St. s. C. H. Green	694	St. s. George G. Crawford	7,971	St. s. Georgia	1,749
Pioneer Sand Co. (Mo.), 202 West Francis Street, St. Joseph, Mo.:		So. b. George H. Corliss	2,886	Poling, Chester A. (N. Y.), 70 Pine Street, New York, N. Y.:	
St. w. Robt. J. Stewart	184	St. s. George W. Perkins	6,406	Ol. s. Poling Bros.	116
Pioneer Steamship Co. (Del.), 100 West Tenth Street, Wilmington, Del.:		St. s. Harvard	4,558	Ol. s. Poling Bros. No. 2	159
St. s. A. A. Augustus	5,390	St. s. Henry O. Phipps	7,240	Ol. s. Poling Bros. No. 3	157
St. s. Amazon	3,702	St. s. Henry O. Phipps	6,490	Ol. s. Poling Bros. No. 4	120
St. s. Charles L. Hutchinson	7,215	St. s. Homer D. Williams	7,742	Ol. s. Poling Bros. No. 5	149
St. s. David P. Thompson	7,612	St. s. Horace Johnson	7,918	Ol. s. Poling Bros. No. 6	328
St. s. Frank Billings	5,494	St. s. Howard L. Shw	4,241	Ol. s. Poling Bros. No. 8	223
St. s. G. A. Tomlinson	5,361	St. s. Isaac L. Elwood	5,143	Pontiac, Steamer (N. Y.), 169 South Street, New York, N. Y.:	
St. s. J. J. Sullivan	7,077	St. s. J. P. Morgan Jr.	7,521	St. s. Pontiac	112
St. s. James E. Ferris	5,494	St. s. J. Pierpont Morgan	7,161	Ponth Boat Corporation (Del.), 90 West Street, New York, N. Y.:	
St. s. James P. Walsh	5,326	Sch. James Nasmyth	3,010	St. s. Florence	110
St. s. John Stanton	6,129	St. s. James A. Farrell	7,705	St. s. Frederick H. Pontin	201
St. s. John S. Manuel	5,494	St. s. James J. Hill	5,255	St. s. Manhattan	159
St. s. Joseph G. Butler, Jr.	6,588	Sch. John Fritz	4,152	St. s. Marie	121
St. s. Martin Mullen	4,093	Sc. b. John Smeaton	4,530	St. s. Mary J. Pontin	165
St. s. Phillip D. Block	7,931	Sch. John A. Roeblling	4,152	St. s. Nellie	141
St. s. Price McKinney	4,671	St. s. John W. Gates	5,199	St. s. Pontin Brothers	215
St. s. S. B. Coolidge	3,695	St. s. Joshua A. Hatfield	7,940	Pontin, H. L., 90 West Street, New York, N. Y.:	
St. s. W. D. Caverly, Jr.	3,851	St. s. MacGillvray Shiras	4,077	St. s. Security	397
St. s. W. H. McGeen	6,014	So. b. Magna	2,886	Port Huron & Sarnia Ferry Co. (Mich.), Quay Street, Port Huron, Mich.:	
St. s. William A. Paine	5,798	So. b. Maia	3,350	St. s. Ariel	168
Piscataqua River Towing Co. (Me.), Piscataqua Savings Bank, Portsmouth, N. H.:		St. s. Minletoa	4,584	St. s. City of Port Huron	183
St. s. John G. Chandler	110	So. b. Manila	4,953	St. s. City of Sarnia	186
Pitt, George H. (Trustee), 463 Vermont Avenue, Berkeley, Calif.:		St. s. Marlopa	3,979	St. s. Lawrence	134
St. w. Potrero	531	So. b. Marsala	4,245	Port of Bandon (Oreg.), Bandon, Oreg.:	
Pittsburgh, Cincinnati and Louisville Packet Co. (Del.), Wharfboat, Wheeling, W. Va.:		So. b. Martha	2,815	St. s. Kilham	125
St. w. Ouachita	256	St. s. Mataala	4,319	Port of Coos Bay (Oreg.), Coos Bay, Oreg.:	
Pittsburgh Coal Co. (Ohio), Terminal Tower, Cleveland, Ohio.:		St. s. Maunala	4,322	St. s. Oregon	107
St. s. Pittsburgh	1,270	St. s. Myron C. Taylor	7,945	Port of New Orleans (La.), c/o Board of Commissioners, New Court Building, New Orleans, La.:	
St. s. William G. Perry	610	St. s. Norman B. Ream	7,053	St. s. Deluge	370
Pittsburgh Coal Co. (Pa.), 527 Smithfield Street, Pittsburgh, Pa.:		St. s. Pentecost Mitchell	4,044	St. s. Samson	159
St. w. Beacon	204	St. s. Percival Roberts, Jr.	7,593	Port of Portland Commission (Oreg.), Spalding Building, Portland, Oreg.:	
St. w. Cruiser	237	St. s. Peter A. B. Widener	7,053	St. w. Portland & Bergen Point Ferry Co. (N. Y.), 759 Broad Street, Newark, N. J.:	
St. w. Ranger	198	St. s. Princeton	4,473	St. p. Hayonne City	414
Pittsburgh Plate Glass Co. (Pa.), 310 Grant Street, Pittsburgh, Pa.:		St. s. Queen City	3,785	St. p. Englewood	484
St. w. Wacouta	239	St. s. R. R. Richardson	4,046	Portland California Steamship Co. (Cull.), 29 Broadway, New York, N. Y.:	
Pittsburgh Steamship Co. (W. Va.), Wolvin Building, 229 West First Street, Duluth, Minn.:		St. s. Rensselaer	4,472	St. s. Suboatco	3,285
St. s. A. F. Harvey	7,973	St. s. Richard Trimble	7,607	St. s. Sucaseco	3,253
St. s. A. H. Ferbert	4,111	St. s. Richard V. Lindabury	7,940	St. s. Sucubaco	3,285
St. s. Alexander McDougall	3,672	St. s. Robert Fulton	3,801	St. s. Sudawsonco	3,253
Sch. Alfred Krupp	2,545	St. s. Robert W. E. Hunsen	4,473	St. s. Sudurco	3,545
St. s. Alva C. Dlnkey	7,514	St. s. Samuel F. B. Morse	4,477	St. s. Suedco	3,545
St. s. August Ziesing	8,271	St. s. Simon J. Murphy	4,241	St. s. Suelco	3,285
St. s. B. F. Affleck	7,964	Sch. Sir Isaac Lothian Bell	3,040	St. s. Sulanlerco	3,253
So. b. Bryn Mawr	3,854	St. s. Sir William Fairbairn	3,807	St. s. Sumanco	3,253
St. s. Clarence A. Black	4,150	St. s. Thomas Lynch	7,240	St. s. Sunaleseo	3,250
St. s. Cornell	4,449	St. s. Thomas F. Cole	7,268	St. s. Sunewarkco	3,253
		St. s. Thomas W. Lamont	7,964	St. s. Sunewco	3,252
		Sch. W. Le Haron Jenney	3,120		
		St. s. William Edenborn	5,910		
		St. s. William A. McDonaglo	7,811		
		St. s. William B. Dickson	7,568		
		St. s. William B. Schiller	7,521		
		St. s. William E. Corey	6,363		
		St. s. William G. Clyde	7,918		
		St. s. William J. Filbert	7,962		
		St. s. William J. Olcott	7,568		
		St. s. William P. Palmer	7,602		
		St. s. William R. Linn	3,878		
		St. s. Zenith City	3,581		
		Plage, Frederick, 79 Elkton Street, Brooklyn, N. Y.:			
		St. s. Angler	109		
		Plattsburg Grand Isle Ferry Co. (N. Y.), 92 Margaret Street, Plattsburg, N. Y.:			
		St. s. Roosevelt	126		

Portland California Steamship Co. (Calif.), 29 Broadway, New York, N. Y.—Continued.	
St. s. Saphenoco.....	3,545
St. s. Supporto.....	3,285
St. s. Suspearco.....	3,218
St. s. Sutorpco.....	3,289
St. s. Suwarino.....	3,253
Portland California Steamship Co. (Calif.), 311 California Street, San Francisco, Calif.:	
St. s. Admiral Cole.....	3,285
St. s. Admiral Day.....	3,285
St. s. Admiral Gove.....	3,513
St. s. Admiral Laws.....	3,268
St. s. Admiral Nulton.....	3,267
St. s. Admiral Peoples.....	3,133
St. s. Admiral Senn.....	3,265
St. s. Admiral Wood.....	3,285
Portland Lighterage Co. (Me.), 178 Middle Street, Portland, Me.:	
St. s. Atlas.....	644
Portland S. S. Co. (Oreg.), McCormick Terminal, Portland, Oreg.:	
St. s. Ernest H. Meyer.....	2,186
St. s. Nabesna.....	2,451
Portland Trawling Co. (Me.), 1 Fulton Fish Market, New York, N. Y.:	
St. s. Brant.....	414
St. s. Coot.....	409
St. s. Curlew.....	408
St. s. Fisher.....	346
St. s. Heron.....	411
St. s. Kingfisher.....	414
St. s. Loon.....	409
St. s. Osprey.....	409
St. s. Penguin.....	377
St. s. Plover.....	411
St. s. Sea Gull.....	299
St. s. Shelldrake.....	411
St. s. Teal.....	408
St. s. Tern.....	411
St. s. Wildgeon.....	414
St. s. Wild Goose.....	414
Porto Rico Mercantile Co. (W. Va.), Ochoe Building, San Juan, P. R.:	
St. s. Pitirre.....	258
Potomac River Line (Md.), 1226 Shoreham Building, Washington, D. O.:	
St. p. Potomac.....	1,415
Poughkeepsie & Highland Ferry Co. (N. Y.), 47 Carroll Street, Poughkeepsie, N. Y.:	
St. p. Gov. Winthrop.....	485
St. s. Poughkeepsie.....	574
Presque Isle Transportation Co. (Del.), 100 West Tenth Street, Wilmington, Del.:	
St. s. Angeline.....	4,690
St. s. Peter White.....	6,184
St. s. Presque Isle.....	4,578
Price, William F., 1035 East Sixtieth Street, Chicago, Ill.:	
St. s. Carolina.....	1,304
St. s. Christopher Columbus.....	1,511
Pringle Barge Line Co. (Del.), 100 West Tenth Street, Wilmington, Del.:	
St. s. Barkhamstead.....	437
Sch. Constitution.....	3,832
St. s. Crusader.....	294
Sch. Malda.....	3,474
Sch. Sagamore.....	3,260
Proctor & Gamble Transportation Co. (Ohio), Gwynne Building, Cincinnati, Ohio:	
St. s. Camor.....	2,397
Producers Steamship Co. (Del.), 100 West Tenth Street, Wilmington, Del.:	
St. s. Albert E. Heekin.....	7,031
St. s. Carle O. Conway.....	6,530
St. s. David M. Weir.....	6,611
St. s. Edmund W. Mudge.....	6,336
St. s. George R. Fink.....	6,832

Producers Steamship Co. (Del.), 100 West Tenth Street, Wilmington, Del.—Continued.	
St. s. John C. Williams.....	6,657
St. s. Louis W. Hill.....	7,038
Progress Steamship Co. (Del.), 100 West Tenth Street, Wilmington, Del.:	
St. s. Bay State.....	1,245
St. s. Fontana.....	3,887
Providence, Fall River & Newport Steamboat Co. (R. I.), 136 Dyer Street, Providence, R. I.:	
St. s. Monhegan.....	387
St. p. Mount Hope.....	890
Providence Steamboat Co. (R. I.), Cray Street, Providence, R. I.:	
St. s. Gaspee.....	113
St. s. Mainrania.....	169
St. s. Kellance.....	124
Puget Sound Freight Lines (Wash.), Canadian National Dock, Seattle, Wash.:	
Ol. s. Belana.....	244
Ol. s. Capitol.....	148
Ol. s. Chimaquum.....	110
Ol. s. F. H. Marvin.....	274
St. s. Mohawk.....	270
Ol. s. Seatac.....	322
Ol. s. Skookum Chief.....	248
Ol. s. V. P. Handy.....	105
Puget Sound Navigation Co. (Wash.), Coleman Dock, 32, Seattle, Wash.:	
Ol. s. Airline.....	140
Ol. s. Aloha.....	195
St. s. Chippewa.....	887
St. s. City of Angeles.....	442
St. s. City of Bremerton.....	510
St. s. Comanche.....	686
Ol. s. Crosline.....	443
St. s. Indianapolis.....	386
St. s. Iroquois.....	1,767
St. s. Kulshan.....	926
Ol. s. Mount Vernon.....	168
St. s. Olympic.....	1,303
St. s. Pitget.....	188
St. s. Quilcene.....	401
St. s. Rosario.....	290
St. s. Seattle.....	504
St. s. Sol Duc.....	1,085
St. s. Tacoma.....	836
St. w. Tourist.....	517
Puget Sound Tug and Barge Co. (Wash.), 344 Iowa Avenue, Seattle, Wash.:	
St. s. Warrior.....	122
Pure Inland Transportation Co. (Ala.), 1331 Ninth Avenue North, Birmingham, Ala.:	
Ol. w. R. H. McKelroy, Jr.....	138
Pure Oil Barge Co. (Del.), 35 East Wacker Drive, Chicago, Ill.:	
Ol. w. Wiloy L. Moore.....	164
Pure Oil Steamship Co. (Del.), Care F. H. Shallus Co., Chamber of Commerce Building, Baltimore, Md.:	
St. s. W. E. Hutton.....	7,076
St. s. W. F. Burdell.....	7,044
St. s. W. W. Mills.....	6,816
Putnam Lumber Co. (Fla.), Shamrock, Fla.:	
Sch. J. W. Clise.....	845
Queen S. S. Corporation (Del.), N. P. Dock, First Avenue West and Commerce Street, Duluth, Minn.:	
St. s. Queen.....	2,592
Queens Towing Line (N. Y.), 15 Moore Street, New York, N. Y.:	
St. s. Itowen Card.....	186
Quinn Menhaden Fisheries (Fla.), Box 747, Fernandina, Fla.:	
Ol. s. J. Earle Morris.....	118
Ol. s. Wallace M. Quinn.....	125
Quinnipiac Shipping Corporation (N. Y.), 39 Courtlandt Street, New York, N. Y.:	
St. s. Fairfield.....	2,848

R. T. C. No. Eight Corporation (N. J.), 618 Riverside Avenue, Lyndhurst, N. J.:	
Ol. s. R. T. C. No. 8.....	302
Ol. s. R. T. C. No. 9.....	299
R. T. C. No. Ten Corporation (N. J.), 615 Riverside Avenue, Lyndhurst, N. J.:	
Ol. s. R. T. C. No. 10.....	242
Radel Oyster Co., Andrew (Conn.), South Norwalk, Conn.:	
St. s. Mildred.....	170
Rados, John, 1811 South Patton Street, San Pedro, Calif.:	
Ol. s. Ralo.....	247
Railway Equipment and Realty Co., Ltd. (Del.), 2129 Grove Street, Oakland, Calif.:	
El. s. Hayward.....	1,652
El. s. San Leandro.....	1,652
El. s. Yerba Buena.....	2,075
Rainbow Line (Tex.), Port Arthur, Tex.:	
St. w. Harry Lee.....	343
Rambler Corporation (N. Y.), 17 State Street, New York, N. Y.:	
St. s. Bees.....	223
Ransdell, Homer, (estate) of, 34-48 Front Street, Ferry Building, Newburgh, N. Y.:	
St. p. City of Newburgh.....	418
St. s. Dutches.....	596
St. s. Thomas Powell.....	564
St. s. Orange.....	596
Ramsellus Chance, 361 California Street, San Francisco, Calif.:	
St. s. Dan F. Hanlon.....	1,434
Rankin, O. P., 861 Irving Avenue, Astoria, Oreg.:	
Ol. s. Columbia.....	143
Rasmussen, Albert, Westport, Wash.:	
Ga. s. B. M. Co. No. 1.....	296
Raymond City Transportation Co. (Ohio), First National Bank Building, Cincinnati, Ohio:	
St. w. Otto Marmet.....	278
St. w. Salls Marmet.....	129
Reading Co. (Pa.), 100 Maryland Avenue, Wilmington, Del.:	
St. s. Winterthur.....	103
Reading Co. (Pa.), Reading Terminal, Philadelphia, Pa.:	
St. s. Ashbourne.....	115
Sc. b. Barry.....	954
St. s. Bern.....	224
St. s. Cape May.....	1,026
St. s. Carlisle.....	644
St. s. Chelsea.....	1,026
St. s. Obeltenham.....	113
Sc. b. Conewago.....	956
St. s. Gedney.....	728
St. s. Germantown.....	619
St. s. Gettysburg.....	657
St. s. Gwynedd.....	115
St. s. Haddon Heights.....	773
Sc. b. Herndon.....	1,763
Sc. b. Kimberton.....	955
Sc. b. Langhorne.....	955
Sc. b. Manstawnny.....	721
Sc. b. Manheim.....	955
St. s. Ocean City.....	1,026
St. s. Ogontz.....	113
Sc. b. Oley.....	1,780
St. s. Patience.....	292
Sc. b. Paxtang.....	954
St. s. Pencoyd.....	119
St. s. Penllyn.....	137
St. s. Philadelphia.....	1,026
Sc. b. Preston.....	855
Sc. h. Robesonla.....	955
Sc. h. Saucora.....	955
St. s. Swatara.....	626
Sc. b. Temple.....	958
Sc. b. Tlaga.....	1,012
St. s. Veninor.....	773
St. s. Wyomissing.....	222
Record Steamship Line (N. Y.), 50 Broad Street, New York, N. Y.:	
St. s. Point Fermin.....	3,263

Record Steamship Line (N. Y.), 33 Commercial Place, Norfolk, Va.: St. s. Southern Sword.....	2,344	Revere, Steam Tug (N. Y.), 59 Pearl Street, New York, N. Y.: St. s. Revere.....	153	Rockland Boat Corporation (N. Y.), 350 Madison Avenue, New York, N. Y.: St. p. Aquehonga..... Ol. s. Manadnock.....	290 456
Redbird S. S. Corporation (Del.), DuPont Building, 7 West Tenth Street, Wilmington, Del.: St. s. Mundolphin.....	3,285	Rhinebeck and Kingston Ferry Co. (N. Y.), 22 Ferry Street, Kingston, N. Y.: Ol. s. Kingston..... St. p. Transport.....	401 318	Rockland Transportation Co. (Me.) Masonic Temple Building, 453 Main Street, Rockland, Me.: Sc. b. Rock Harbor..... Sc. b. Rock Haven..... Sc. b. Rockport..... Sc. b. Rockville.....	943 943 943 943
Red Diamond Trawling Corporation (Mass.), 33 Fish Pier, Boston, Mass.: Ol. s. Illinois..... Ol. s. Maine.....	256 256	Richfield Oil Co. (Calif.), 555 South Flower Street, Los Angeles, Calif.: St. s. Kokoskee..... El. s. Richlube..... Sc. b. Rloco No. 1.....	5,193 609 2,452	Rockport Steamship Co. (Del.), 100 West Tenth Street, Wilmington, Del.: St. s. Charles C. West..... St. s. John A. Kling.....	6,644 5,412
Redman S. S. Corporation (Del.), DuPont Building, Wilmington, Del.: St. s. Mundzie.....	3,285	Richfield Oil Company of California (Del.), c/o William C. McDuffie, receiver, Richfield Building, 555 South Flower Street, Los Angeles, Calif.: St. s. AgwIworld..... St. s. Huguenot..... St. s. Larry Doheny..... St. s. Pat Doheny.....	6,771 6,964 7,038 7,053	Roen Steamship Co. (Wis.), Sturgeon Bay, Wis.: St. s. M. H. Stuart.....	192
Redman, W. Carroll, Key Highway and Warren Avenue, Baltimore, Md.: St. w. Joppa.....	607	Richmond & San Rafael Ferry & Transportation Co. (Calif.), 564 Market Street, San Francisco, Calif.: St. p. Charles Van Damme..... St. p. City of Richmond..... St. p. City of San Rafael..... St. s. Sonoma Valley.....	342 408 484 630	Rogers Lighterage Co. (N. Y.), 24 Stone Street, New York, N. Y.: St. s. Ella.....	103
Red Salmon Canning Co. (Calif.), 2 Pine Street, San Francisco, Calif.: St. s. Haydes..... Ol. s. Margaret..... Ol. s. Mount Baker.....	3,817 432 2,904	Richmond-Eastern Shore Ferry Corporation (Va.), 720 East Grace Street, Richmond, Va.: St. s. Chelsea.....	333	Rolph Navigation & Coal Co. (Calif.), 50 California Street, San Francisco, Calif.: Shp. Golden Gate..... Sch. Golden Shore..... St. s. Relief.....	2,332 699 210
Red Star Towing & Transportation Co. (W. Va.), 21 West Street, New York, N. Y.: Ol. s. Bridgeport..... St. s. Hempstead..... Ol. s. New Rochelle.....	160 128 106	Richmond Lighterage Co. (N. Y.), 78 Broad Street, New York, N. Y.: St. s. Wauwatosa.....	162	Romano Marine Salvage Co. (Wash.), 109 Broadway North, Seattle, Wash.: Bkn. Conqueror.....	1,395
Redwood S. S. Co. (Calif.), 681 Market Street, San Francisco, Calif.: St. s. Katherine.....	531	Richmond Towboat Co. (N. Y.), Pier 5, Bush Docks, Brooklyn, N. Y.: St. s. Richmond.....	105	Rontal, Albert, 1514 Terry Avenue, Seattle, Wash.: Ol. s. Maid of Orleans..... Rosa, Manuel G., Point Loma, Calif.: Ol. s. Lusitania.....	194 138
Reedville Oil & Guano Co. (Va.), Reedville, Va.: St. s. David K. Phillips..... St. s. John Twohy Brusstar..... St. s. William B. Brusstar.....	116 107 174	Riley Transportation Corporation, E. G. B. (N. Y.), Chrysler Building, New York, N. Y.: Ol. s. E. G. B. Riley.....	442	Roseland Corporation (Fla.), 115 West Second Street, Jacksonville, Fla.: Sch. Alvena..... Rosen, Max, 2300 Bronx Park East, Bronx, N. Y.: Ol. s. Nancy Lee.....	772 262
Reichert Towing Line (N. Y.), foot Dupont Street, East River, Brooklyn, N. Y.: St. s. Reichert Boys..... St. s. Reichert Line..... St. s. Robert H. Smith.....	156 177 207	Riley, J. Vernon, 233 Lynnfield Street, Lynn, Mass.: Sch. Ellen Little.....	999	Ross, Herbert S. (trustee), 17 State Street, New York, N. Y.: St. w. Ambassador..... Ross, James A., 185 Devonshire Street, Boston, Mass.: St. s. Zizania.....	993 439
Reid Transit Co. (Mich.), 1906 Military Street, Port Huron, Mich.: St. s. Spokane.....	2,356	Rivara, Dominick, 72-62 Morris Avenue, Arverne, Long Island, N. Y.: St. s. Gorges Creek.....	398	Ross, Margaret O., 32 Sumner Street, Dorchester, Mass.: Ol. s. Maria Stella.....	143
Reinauer Fuel Transportation Corporation (N. Y.), 3 Belleville Pike, Kearny, N. J.: Ol. s. J. H. Steele.....	106	River Towing Co. (Pa.), 1312 Sterling Street, Pittsburgh, Pa.: St. w. General Wood.....	272	Ross, P. Sanford (N. J.), 277 Washington Street, Jersey City, N. J.: St. s. Emma Kate Ross.....	127
Reinauer Transportation Companies (N. J.), 45 Church Street, Paterson, N. J.: Ol. s. Lucy.....	382	Riverdale Transportation Co. (N. Y.), 72 Barrow Street, New York, N. Y.: Ol. s. Jos. H. Wells.....	146	Ross Tow Boat Co. (Mass.), 28 T Wharf, Boston, Mass.: St. s. Eileen Ross.....	109
Reiss Steamship Co. (Del.), 7 West Tenth Street, Wilmington, Del.: St. s. A. M. Byers..... St. s. Alex B. Uhrig..... St. s. Clemens A. Reiss..... St. s. J. L. Reiss..... St. s. John P. Reiss..... St. s. Otto M. Reiss..... St. s. Peter Reiss..... St. s. Reiss Brothers..... St. s. Richard J. Reiss..... St. s. William A. Reiss.....	6,364 3,257 4,378 5,398 6,432 4,510 5,923 8,195 4,503 4,498	Rivardale Transportation Co. (N. Y.), Edgewater, N. J.: St. s. Edgewater..... St. s. Fort Lee..... St. s. Leonia..... St. s. Paterson.....	687 923 604 579	Ross Construction Co., W. A. (Mo.), 908 West Twenty-fifth Street, Kansas City, Mo.: Ga. w. Judge Ross..... Rowe, Steamer (Del.), 70 East Ferry Street, New Haven, Conn.: St. s. Rowe.....	101 476
Reliable Fuel Supply Co. (N. Y.), 369 Fifty-third Street, Brooklyn, N. Y.: Ol. s. Supply 4.....	122	Robinson Fisheries Co. (Wash.), Oakes Avenue, Anacortes, Wash.: Sch. Azalea..... Sch. Wawona.....	363 468	Royal Route Co. (La), Natchez, Miss.: Ol. s. George Prince.....	137
Reliance Fishing Co. (Calif.), 736 South Seaside Avenue, San Pedro, Calif.: Ol. s. Reliance.....	313	Robinson, Wesley, St. Mary's, Ga.: Ga. s. Carolue.....	100	Royal Route Co. (La.), Vicksburg, Miss.: St. w. David Swain..... Ga. s. Ollie K. Wilds.....	146 244
Remco S. S. Co. (Calif.), 582 Market Street, San Francisco, Calif.: St. s. Caspar.....	739	Roche Harbor Lime and Cement Co. (Wash.), Pioneer Building, Seattle, Wash.: Bk. Roche Harbor Lime Transport.....	1,001	Royale Line Transit Co. (Mich.), 74 Sheldon Street, Houghton, Mich.: St. s. City of Hancock.....	296
Reno Marine Salvage Corporation (Del.), 261 Broadway, New York, N. Y.: St. s. Resource.....	378	Rock Island Davenport Ferry Co. (Ill.), Rock Island, Ill.: St. w. W. J. Quinlan.....	195	Rudolph Co., M. J. (N. Y.), Foot Sacket Street, Brooklyn, N. Y.: St. s. M. J. Rudolph.....	197
		Rocket Steam Packet Co. (Me.), 84 Commercial Street, Portland, Me.: St. s. Rocket.....	185		

Ruxton Transport Corporation (N. Y.), 8 Hecks Land, Great Neck, L. I., N. Y.:
 Ol. s. Ruxton No. 2..... 106
 Ryan, Patrick, c/o Shipmaster's Association, 625 Beacon Street, San Pedro, Calif.:
 Sch. Wm. H. Harriman..... 1,450
 S. S. American Eagle Owners (N. Y.), 80 Broad Street, New York, N. Y.:
 St. s. American Eagle..... 4,371
 Sabine Towing Co. (Tex.), Box 252, Port Arthur, Tex.:
 St. s. Asher J. Hudson..... 136
 Sabine Transportation Co. (Del.), Care F. H. Shallus Co., Chamber of Commerce Building, Baltimore, Md.:
 St. s. Bafshe..... 437
 St. s. C. B. Watson..... 2,209
 St. s. Emple..... 288
 St. s. Harry Farnum..... 3,098
 St. s. Henry M. Dawes..... 4,710
 Sc. b. Pure Fuel Oil..... 1,163
 Sc. b. Pure Waco Pep..... 3,248
 Ol. s. Purol Pep..... 380
 Ol. s. R. W. Melvain..... 3,262
 St. s. Rawleigh Warner..... 3,663
 St. s. Sabine..... 488
 St. s. Satoco..... 426
 St. s. W. L. Connelly..... 3,098
 Sacramento Northern Railway (Calif.), Mills Building, San Francisco, Calif.:
 Ga. s. Ramon..... 775
 Sacramento Transportation Co. (Calif.), Pier 5, San Francisco, Calif.:
 St. w. Red Bluff..... 246
 Sagadahoc Steamship Corporation (N. Y.), 26 Beaver Street, New York, N. Y.:
 St. s. Sagadahoc..... 6,275
 Saginaw Bay Transportation Co. (Ohio), 1918 Carter Road, Cleveland, Ohio:
 St. s. I. Watson Stephenson..... 639
 Sahlman, F. H., Fernandina, Fla.:
 Sch. Kenton..... 904
 St. Johns River Line Co. (Fla.), Foot Ocean Street, Jacksonville, Fla.:
 Ol. s. Orlando..... 454
 St. Johns River Line Co. (Del.), Foot Ocean Street, Jacksonville, Fla.:
 Ol. s. City of Sanford..... 349
 Ol. s. Deland..... 252
 Ol. s. Franklin..... 109
 Ol. s. Jean..... 244
 St. Louis & Tennessee River Packet Co. (Mo.), Foot Pine Street, St. Louis, Mo.:
 St. w. Alabama..... 269
 St. Martin, Steamtug (N. Y.), Box 61, Tottenville, Staten Island, N. Y.:
 St. s. St. Martin..... 119
 St. Paul, Steamtug (N. Y.), Box 61, Tottenville, Staten Island, N. Y.:
 St. s. St. Paul..... 102
 St. Phillip, Euvin V., 262 Northwest Fifty-first Street, Miami, Fla.:
 St. s. Montgomery..... 294
 St. Thomas, Steamtug (N. Y.), Box 61, Tottenville, Staten Island, N. Y.:
 St. s. St. Thomas..... 102
 Salem Navigation Co. (Oreg.), Spalding Building, Portland, Oreg.:
 St. w. Northwestern..... 443
 St. w. Stranger..... 358
 Salvage Process Corporation (N. Y.), 224 Hush Street, Brooklyn, N. Y.:
 St. s. H. J. Wheeler..... 421
 St. s. Patco..... 292
 St. s. Salvager..... 141

Salvage & Wrecking Corporation, T. F. & M. (N. Y.), 63 Park Row, New York, N. Y.:
 St. s. Sand Beach..... 248
 Salzburg Transportation Co. (Mich.), Foot Randolph Street, Bay City, Mich.:
 Sch. Gramplan..... 844
 Samson Towing Co. (Oreg.), Porter Building, Portland, Oreg.:
 St. s. Samson..... 278
 San Diego & Coronado Ferry Co. (Calif.), Union Building, San Diego, Calif.:
 El. s. Coronado..... 502
 St. p. Morena..... 381
 El. s. San Diego..... 556
 San Diego Fruit & Produce Co. (Calif.), 541 J Street, San Diego, Calif.:
 Ol. s. Joanne..... 100
 San Francisco Bar Pilots Benevolent and Protective Association (Calif.), Pier 7, San Francisco, Calif.:
 Ol. s. California..... 145
 San Juan Fishing & Packing Co. (Wash.), Latouche, Alaska:
 St. s. Starr..... 525
 Sanders & Kirhmann (Calif.), American National Bank Building, San Francisco, Calif.:
 Sch. Commerce..... 658
 Sch. Forester..... 663
 Sandusky & Islands Steamboat Co. (Ohio), foot Columbus Avenue, Sandusky, Ohio:
 St. p. Chippewa..... 452
 Sandy, G. M., Hyncinth, Va.:
 Ol. s. S. W. Somers..... 110
 Sanitarium Association of Philadelphia (Pa.), Harrison Building, Philadelphia, Pa.:
 St. s. Elizabeth Monroe Smith..... 336
 Santa Ana Steamship Co. (Wash.), Dexter Horton Building, Seattle, Wash.:
 St. s. W. M. Tupper..... 1,766
 Santa Cruz Oil Co., Ltd. (Nev.), 311 California Street, San Francisco, Calif.:
 St. s. Lake Miraflores..... 2,702
 Santos, Dennis, 3127 Byron Street, Point Loma, Calif.:
 Ol. s. Sacramento..... 201
 Santos, Manuel C., 151 Commercial Street, Provincetown, Mass.:
 Ol. s. Mary P. Clouart..... 119
 Saugerties & New York Steamboat Co. (N. Y.), Saugerties, N. Y.:
 St. p. Ida..... 765
 St. p. Robert A. Snyder..... 780
 Saunders & Co. E. E. (Fla.) 813 South Palafox Street, Pensacola, Fla.:
 Ga. s. Buccaneer..... 105
 Savannah Bar Pilots (Ga.) 228 East Bay Street, Savannah, Ga.:
 St. s. Savannah..... 263
 Scammell, W. S. (Trustee), 73 Stewart Street, San Francisco, Calif.:
 St. s. Daisy Freeman..... 613
 Scanes Boat & Dock Co., James (Ohio), 401 Ohio Street, Toledo, Ohio:
 St. s. Fort Meigs..... 167
 Schafer Bros. Lumber & Shingle Co. (Wash.), 40 California Street, San Francisco, Calif.:
 St. s. Hubert Schafer..... 2,010
 Schlosser, Winand, 126 East Seeboth Street, Milwaukee, Wis.:
 St. s. Mueller..... 567

Schneider Transportation Co. (Del.), 100 West Tenth Street, Wilmington, Del.:
 St. s. Cletus Schneider..... 3,528
 St. s. Pam Schneider..... 3,762
 School, Adam, 240 Marion Street, Brooklyn, N. Y.:
 St. s. Fidus II..... 198
 Sch. Adventure (Mass.), 12 Washington Square, Gloucester, Mass.:
 Ol. s. Adventure..... 130
 Schooner Gertrude L. Thebaud (Mass.), 37 Rogers Street, Gloucester, Mass.:
 Ol. s. Gertrude L. Thebaud..... 137
 Sch. Natalie Hammond (Mass.), 15 Summit Street, Gloucester, Mass.:
 Ol. s. Natalie Hammond..... 110
 Sch. Oreltha F. Spinney (Mass.), 147 Western Avenue, Gloucester, Mass.:
 Ol. s. Oreltha F. Spinney..... 133
 Scott, J. M., 202 South Montgomery Street, Mobile, Ala.:
 Sch. Esther K..... 1,001
 Seaboard Oil & Guano Co. (Va.), Reedville, Va.:
 St. s. McKeever Bros..... 223
 Sears, Jose S., 29 Prospect Square, Gloucester, Mass.:
 Ol. s. Babe Sears..... 101
 Seas Shipping Co. (N. Y.), 39 Cortland Street, New York, N. Y.:
 St. s. Robin Adair..... 6,896
 St. s. Robin Goodfellow..... 6,885
 St. s. Robin Gray..... 6,896
 St. s. Robin Hood..... 6,887
 Seastrain Lines (Del.), 39 Broadway, New York, N. Y.:
 St. s. Seastrain Havana..... 5,061
 St. s. Seastrain New York..... 8,061
 Sebastian, O. J., 2624 Mount Adams Place, Seattle, Wash.:
 Ol. s. Dorothea..... 116
 Security-Home Trust Co., c/o Ira J. Fulton, superintendent of Banks of Ohio, Columbus, Ohio:
 St. p. Greyhound..... 1,392
 Security Towing Corporation (N. Y.), 90 West Street, New York, N. Y.:
 St. s. Terminal..... 129
 Seekonk Corporation (N. Y.), Drexel Building, Fifth & Chestnut Streets, Philadelphia, Pa.:
 Ol. s. Willmote..... 4,998
 Seneca Washed Gravel Corporation (N. Y.), Ellicott Square Building, Buffalo, N. Y.:
 St. s. Viking..... 1,117
 Senne, Albertino J., 407 Allen Street, New Bedford, Mass.:
 Sch. John B. Manta..... 147
 Sensibar Transportation Co. (Del.), 33 North La Salle Street, Chicago, Ill.:
 St. s. J. R. Sensibar..... 6,909
 St. s. Sandcraft..... 2,054
 Ol. s. Sandmaster..... 1,849
 Sexton, Emory, 35 South William Street, New York, N. Y.:
 Sc. b. Beaufort..... 944
 Sch. Brina P. Pendleton..... 1,522
 Sc. b. Darlen..... 944
 Sc. b. Satilla..... 944
 Sc. b. Savannah..... 944
 Sc. b. Vale Royal..... 944
 Shamrock Towing Co. (Del.), Pier 93, North River, foot West Fifty-third Street, New York, N. Y.:
 Ga. s. McGuirl Brothers..... 112
 St. s. Patrick J. McGuirl..... 110
 St. s. Robert J. McGuirl..... 108

Shaver Transportation Co. (Oreg.), foot North St. Louis Avenue, Portland, Oreg.:	
St. W. Beaver.....	421
St. w. Cascades.....	407
St. w. Henderson.....	430
St. w. Logger.....	447
St. w. Sarah Dixon.....	368
Ol. s. Shaver.....	423
St. w. Umatilla.....	551
St. w. Weown.....	372
Shaw, Lizzie D., 133 South Fourth Street, Philadelphia, Pa.:	
St. s. Maurice R. Shaw.....	195
Shaw, Maurice R., 133 South Fourth Street, Philadelphia, Pa.:	
Sc. b. Charles H. Shaw.....	698
Sc. b. Evelyn L. Shaw.....	438
Sc. b. L. B. Shaw.....	1,251
Shenango Furnace Co. (Pa.), 812 Oliver Building, Pittsburgh, Pa.:	
St. s. Col. James M. Schoon- maker.....	8,603
St. s. Shenango.....	8,047
St. s. William P. Snyder, Jr.....	8,603
Shepard Point Packing Company (Wash.), Cordova, Alaska:	
Ol. s. Decorah.....	103
Shepard S. Co. (Me.), 477 Con- gress Street, Portland, Me.:	
St. s. Harpoon.....	5,964
St. s. Sage Brush.....	5,565
St. s. Timber Rush.....	5,441
St. s. Wind Rush.....	5,489
Sherburne Transportation Co. (La.), Plaquemine, La.:	
Ga. w. V. J. Kuraweg.....	250
Shewan & Sons, James (N. Y.), foot Twenty-sixth Street, New York, N. Y.:	
St. s. Campbell & Stuart.....	151
Shewan, James (Estate of), Foot Twenty-seventh Street, Brook- lyn, N. Y.:	
St. s. Tartar.....	415
Shields, J. E., Pier 1, Seattle, Wash.:	
Sch. Charles R. Wilson.....	345
Sch. Sophie Christenson.....	675
Ship Owners & Merchants Tug- boat Co. (Calif.), Pier 25, San Francisco, Calif.:	
St. s. Ajax.....	175
St. s. Fearless.....	167
St. s. Henry J. Biddle.....	229
St. s. Sea King.....	214
St. s. Sea Lion.....	473
St. s. Sea Queen.....	111
St. s. Sea Ranger.....	473
St. s. Sea Rover.....	199
St. s. Sea Salvor.....	423
St. s. Sea Scout.....	472
Shore Shipping Co., Phillip (Fla.), 416 Tampa Street, Tampa, Fla.:	
St. s. Utowana.....	392
Showboat Buccaneer (N. Y.), 303 West Forty-second Street, New York, N. Y.:	
So. b. Buccaneer.....	2,043
Sierra Steamship Co. (Del.), 100 West Tenth Street, Wil- mington, Del.:	
St. s. Sierra.....	4,841
Silva, Frank P., 447 Rosecrans Street, Point Loma, Calif.:	
Ol. s. St. Therese.....	178
Silva, Guy H., 1003 West Brooks Street, San Diego, Calif.:	
Ol. s. Emma R. S.....	148
Silvera, Manuel, 395 Lawrence Street, Point Loma, Calif.:	
Ol. s. California.....	191
Silverado Steamship Co. (Calif.), 215 Market Street, San Fran- cisco, Calif.:	
St. s. Silverado.....	2,206

Simmons-Lee Corporation (N. Y.), 44 Whitehall Street, New York, N. Y.:	
St. s. Betty Lee.....	169
St. s. Jack Frost.....	244
St. s. Maren Lee.....	140
St. s. William Simmons.....	133
Sinclair Navigation Co. (Del.), 45 Nassau Street, New York, N. Y.:	
St. s. Albert E. Watts.....	7,137
St. s. E. R. Kemp.....	4,887
St. s. E. W. Sinclair.....	4,887
St. s. Eugene V. R. Thayer.....	7,137
St. s. Harry F. Sinclair, Jr.....	6,151
St. s. J. Fletcher Farrell.....	7,061
St. s. Joseph M. Gudahy.....	6,999
St. s. Roy Hooper.....	6,238
St. s. Samuel L. Fuller.....	6,950
St. s. Virginia Sinclair.....	6,151
St. s. W. L. Connelly.....	3,068
St. s. Wm. Boyce Thompson.....	7,061
Singer Manufacturing Co. (N. J.), 149 Broadway, New York, N. Y.:	
Ol. s. Douglas Alexander.....	355
St. s. Frederick G. Bourne.....	286
Sipsey Barge and Towing Co. (La.), Pere Marquette Building, New Orleans, La.:	
Sc. b. Coastwise.....	1,432
Sc. b. Orlole.....	1,152
Sc. b. Proctor.....	2,109
Skagit River Navigation & Trad- ing Co. (Wash.), City Dock, Seattle, Wash.:	
St. w. Gleaner.....	422
St. w. Harvester.....	638
Skansie Ferry Co. (Wash.), Gig Harbor, Wash.:	
Ol. s. Fox Island.....	148
Slider, Edward T., 4714 West Broadway, Louisville, Ky.:	
St. w. C. C. Slider.....	371
St. w. Northern.....	185
Small Corporation, C. A. & B. F. (N. Y.), Care Emory Sexton & Co., 35 South William Street, New York, N. Y.:	
Sch. Leona and Marion.....	313
Sch. Lillian E. Ksrr.....	548
Sch. Rebecca R. Douglass.....	475
Sch. Theoline.....	594
Smith, Alonzo, 2007 Waugh Drive, Houston, Tex.:	
Sc. b. Ellora.....	1,751
Smith, Harvey W., 445 Riverside Drive, New York, N. Y.:	
Ol. s. Parkins.....	133
Smith, J. Howard, 19 Rector Street, New York, N. Y.:	
Ol. s. Annie L. Wilcox.....	158
Ol. s. Lancaster.....	143
Ol. s. Ocean View.....	108
Smith Dock Co., Leatham D., (Wis.), Sturgeon Bay, Wis.:	
St. s. Leatham D. Smith.....	122
Smith, Otis, 445 Riverside Drive, New York, N. Y.:	
Ol. s. Stephen W. MC Keever, Jr.....	223
Smith-Rowland Co. (Va.), 304 East Plume Street, Norfolk, Va.:	
Sc. b. Hanover No. 1.....	915
Snow Marine Co. (Me.), 79 Me- chanic Street, Rockland, Me.:	
St. s. Sophia.....	100
Somers, Samuel W., 209 Cove Street, Crisfield, Md.:	
Ol. s. Claudia May.....	102
Sorenson, Alfred, 370 Bement Ave- nue, West New Brighton, Staten Island, N. Y.:	
St. s. Myrtle.....	236
Sorensen, Alfred (Estate of), 370 Bement Avenue, West New Brighton, N. Y.:	
St. s. Priscilla Alden.....	503
Sound Ferry Lines (Wash.), Col- man Dock, Seattle, Wash.:	
Ol. s. Quillayute.....	728

Sound Steamship Lines (Del.), Pier 31, East River, New York, N. Y.:	
St. s. Calvert.....	889
St. s. Pemaquid.....	409
St. s. Susquehanna.....	462
South Atlantic S. S. Co. (Del.), 7 West Tenth Street, Wilming- ton, Del.:	
St. s. Flor Spar.....	5,055
St. s. Liberty Glo.....	4,979
St. s. Magmeric.....	5,172
St. s. Saccharappu.....	4,965
St. s. Saccharie.....	4,971
St. s. Shlokshinny.....	5,103
St. s. Sundance.....	6,183
St. s. Tulsa.....	5,083
St. s. Wildwood.....	5,064
South Atlantic Towing Co. (Ga.), Bay Street, Brunswick, Ga.:	
St. s. Inca.....	103
South Coast Steamship Co. (Calif.), Pier 17, San Francisco, Calif.:	
St. s. Daisy.....	679
South Pacific Coast Railway Co. (Calif.), 65 Market Street, San Francisco, Calif.:	
St. p. Encinal.....	2,014
St. s. Sacramento.....	2,254
South Shore Navigation Co. (N. Y.), 17 Battery Place, New York, N. Y.:	
Ol. s. Fire Island.....	138
Southerland, Oscar, 2912 West La- fayette Avenue, Baltimore, Md.:	
Ol. s. Alcoyne.....	440
Southern Menhaden Corporation (Del.), Port St. Joe, Fla.:	
Ga. s. Frank L. Connable.....	132
Southern Pacific Co. (Ky.), 165 Broadway, New York, N. Y.:	
St. s. Creole.....	6,362
St. s. Despatch.....	185
St. s. Dixie.....	8,188
St. s. El Almirante.....	5,216
St. s. El Capitan.....	5,216
St. s. El Coston.....	7,280
St. s. El Dia.....	4,604
St. s. El Estero.....	4,219
St. s. El Isleo.....	4,219
St. s. El Lago.....	4,219
St. s. El Mundo.....	6,008
St. s. El Occidente.....	6,008
St. s. El Oceano.....	6,707
St. s. El Oriente.....	6,008
St. s. El Rey.....	156
St. s. El Toro.....	164
St. s. El Valle.....	4,605
St. s. Express.....	194
St. s. Monius.....	6,413
St. s. Tamabua.....	10,227
St. s. Topfla.....	5,125
St. s. Torres.....	4,943
Southern Pacific Golden Gate Fer- ries (Calif.), 65 Market Street, San Francisco, Calif.:	
St. s. Callstoga.....	2,680
St. s. City of Sacramento.....	3,016
St. s. El Paso.....	1,953
El. s. Fresno.....	2,468
El. s. Golden Age.....	779
El. s. Golden Bear.....	779
El. s. Golden Coast.....	616
El. s. Golden Dawn.....	612
El. s. Golden Era.....	672
El. s. Golden Gate.....	593
El. s. Golden Poppy.....	779
El. s. Golden Shore.....	779
El. s. Golden State.....	780
El. s. Golden Way.....	672
El. s. Golden West.....	594
El. s. Klamath.....	1,952
El. s. Lake Tahoe.....	2,468
El. s. Mendocino.....	2,467
El. s. Napa Valley.....	2,189
El. s. New Orleans.....	1,952
El. s. Redwood Empire.....	2,470
El. s. San Mateo.....	1,782
El. s. Santa Rosa.....	2,465

Southern Pacific Golden Gate Ferries (Calif.), 65 Market Street, San Francisco, Calif.—Contd.	
St. s. Shasta.....	1,782
El. s. Stockton.....	2,467
St. p. Thoroughfare.....	2,620
St. s. Yosemite.....	1,782
Southern Pacific Railroad Co. (Calif.), 65 Market Street., San Francisco, Calif.:	
St. p. Contra Costa.....	4,483
St. p. Solano.....	3,549
Southern Pine Export Co. (Fla.), 1109 First National Bank Building, Tampa, Fla.:	
Sc. h. Colbarien.....	288
Southern Sand and Gravel Co. (Ala.), Selma, Ala.:	
St. w. Tombigbee.....	259
Southern States Transportation Co. (Del.), U. S. National Bank Building, Galveston, Tex.	
Ol. s. Galveston.....	234
Ol. s. Jefferson.....	214
Southern Steamship Co. (Del.), Broad Street Station Building, Philadelphia, Pa.:	
St. s. City of Dallas.....	2,559
St. s. City of Fort Worth.....	2,605
St. s. City of Houston.....	2,609
St. s. City of Philadelphia.....	2,674
St. s. San Antonio.....	2,689
St. s. West Texas.....	2,686
St. s. Wichita Falls.....	2,559
Southern Transportation Co. (N. J.), Commercial Trust Building, Philadelphia, Pa.:	
Sc. b. Agram.....	2,129
Sc. b. Armistead.....	2,100
St. s. Augustine.....	159
Sc. b. Bangs.....	2,129
St. s. Bathurst.....	423
St. s. Battleboro.....	423
St. s. Bermuda.....	423
Sc. b. Chenango.....	2,150
St. s. Henrico.....	179
St. s. Kaleen.....	427
St. s. Kenmore.....	115
St. s. Keshena.....	427
St. s. Liberty.....	374
St. s. Menominee.....	441
St. s. Nassau.....	429
Sc. b. Portland.....	2,129
Sc. b. Portsmouth.....	2,215
Sc. b. Texas.....	2,212
Southern Steamship Co. (Wash.), 632 Skinner Building, Seattle, Wash.:	
St. s. Forest King.....	2,426
Bouza, John L., 8 Rodney Street, New Bedford, Mass.:	
Sch. Corona.....	136
Spencer & Son Corporation, Wm. (N. Y.), 40 Rector Street, New York, N. Y.:	
St. s. Diamond S.....	135
St. s. Diamond S. No. 2.....	108
St. s. Diamond S. No. 87.....	449
St. s. Diamond S. No. 88.....	449
Spokane S. S. Co. (Mich.), 1465 West Jefferson Avenue, Detroit, Mich.:	
St. s. J. T. Reid.....	2,234
Stahlbaum, Everhard H., 24 California Street, San Francisco, Calif.:	
St. s. Bertie M. Hanlon.....	409
St. s. Cotoneva.....	1,113
Stamford-Oyster Bay Ferries Corporation (Conn.), Canal Dock, Stamford, Conn.:	
St. s. Chester.....	286
St. s. Sankaty.....	463
St. s. Tincum.....	320
Standard Dredging Co. (N. J.), 80 Broad Street, New York, N. Y.:	
St. s. Chippewa.....	2,309
St. s. Peoria.....	302

Standard Navigation Corporation (La.), Union Building, New Orleans, La.:	
St. s. Caloria.....	4,095
Standard Oil Co. (Wash.) Exchange Building, Seattle, Wash.:	
Ol. s. Contra Costa.....	832
Ol. s. Petroleum II.....	229
Standard Oil Co. of California (Del.), 225 Bush Street, San Francisco, Calif.:	
El. s. Alaska Standard.....	1,274
Ol. s. Benicia.....	347
Ol. s. California Standard.....	11,246
St. s. Capt. A. F. Lucas.....	4,188
Ol. s. Charlie Watson.....	1,769
St. s. D. G. Scofield.....	7,074
Ol. s. Delta Standard.....	111
St. s. District of Columbia.....	7,641
St. s. El Segundo.....	3,663
St. s. F. H. Hillman.....	9,737
St. s. H. M. Storey.....	9,835
Ol. s. H. T. Harper.....	3,803
El. s. Hawaiian Standard.....	1,217
St. s. J. A. Moffett.....	6,521
St. s. J. C. Fitzsimmons.....	6,715
St. s. K. R. Kingsbury.....	7,251
St. s. Lubrico.....	6,956
St. w. Petroleum 3.....	231
Ol. s. Pico.....	225
St. s. R. J. Hanna.....	7,095
St. s. Richmond.....	6,444
St. s. S. C. T. Dood.....	7,036
Ol. s. S. O. Co. No. 8.....	112
Ol. s. S. O. Co. No. 83.....	2,473
Ol. s. S. O. Co. No. 95.....	4,212
St. s. Standard No. 1.....	108
El. s. Standard Service.....	1,271
St. s. W. S. Miller.....	6,984
St. s. W. S. Rheem.....	9,838
Standard Oil Co. (Ind.), 910 South Michigan Avenue, Chicago, Ill.:	
St. s. Beaumont Parks.....	4,154
St. s. Edward G. Seubert.....	4,432
St. s. Outagamie.....	429
St. s. Robert W. Stewart.....	4,161
Ol. s. S. O. Co. O.....	3,200
St. s. William P. Cowan.....	5,429
Standard Oil Co. of Louisiana (La.), Box 629, Baton Rouge, La.:	
St. w. Amos K. Gordon.....	685
St. w. D. R. Weller.....	558
St. s. Istrouma.....	435
St. s. McDougall.....	562
St. w. Slack Barrett.....	592
St. w. Sprague.....	1,479
Standard Oil Co. of New York (N. Y.), 26 Broadway, New York, N. Y.:	
Ol. s. Rockland Socony.....	241
Standard Products Co. (Va.), White Stone, Va.:	
St. s. Elizabeth M. Froelich.....	144
St. s. R. B. Douglas.....	176
Standard Shipping Co. (Del.), 30 Rockefeller Plaza, New York, N. Y.:	
St. s. A. C. Bedford.....	9,485
St. s. Beacon.....	10,388
St. s. Beaconhill.....	7,071
St. s. Beaconlight.....	6,954
St. s. Beaconoil.....	7,058
St. s. Beaconstar.....	6,771
St. s. Benjamin Brewster.....	5,950
St. s. Charles Pratt.....	8,982
Ol. s. Charles D. Leffler.....	248
St. s. Charles G. Black.....	14,305
Ol. s. Charlie White.....	258
St. s. Chester O. Swain.....	8,145
St. s. Christy Payne.....	8,155
St. s. E. J. Sadler.....	9,638
St. s. E. M. Clark.....	9,647
Ol. s. E. T. Bedford.....	9,563
St. s. Ethyl.....	2,688
St. s. F. Q. Barstow.....	9,003
St. s. F. W. Abrams.....	9,620
St. s. Fred W. Weller.....	9,485
St. s. G. Harrison Smith.....	11,752
St. s. Geo. H. Jones.....	7,030
St. s. Glenpool.....	5,256

Standard Shipping Co. (Del.), 30 Rockefeller Plaza, New York, N. Y.—Continued.	
St. s. H. H. Roger.....	8,807
St. s. H. M. Flagler.....	8,207
Ol. s. J. A. Moffett, Jr.....	9,788
St. s. James McDee.....	9,551
St. s. John Worthington.....	8,194
St. s. John D. Archbold.....	12,590
St. s. Joseph Seep.....	6,972
St. s. L. J. Drake.....	6,663
St. s. Livingston Roe.....	8,151
St. s. M. F. Elliott.....	7,053
St. s. O. T. Waring.....	5,579
St. s. Polarine.....	4,046
St. s. Princeton.....	5,081
St. s. S. B. Hunt.....	6,840
St. s. Standard.....	9,724
St. s. T. J. Williams.....	8,211
St. s. Thomas H. Wheeler.....	7,053
Ol. s. Vista.....	8,537
St. s. W. C. Feagle.....	9,551
St. s. W. H. Libby.....	7,992
St. s. W. H. Tifford.....	5,673
St. s. W. J. Hanna.....	11,787
St. s. W. S. Fariss.....	9,583
St. s. Walter Jennings.....	14,064
St. s. Wm. Rockefeller.....	9,114
St. s. Wm. G. Warden.....	9,114
Standard Shipping Co. (Del.), Second Avenue and Clinton Street, Baltimore, Md.:	
St. s. Aladdin.....	336
Ol. s. Petrolia No. 7.....	292
El. s. Petrolia No. 10.....	1,155
St. s. S. S. Co. No. 10.....	158
Ol. s. Standoil No. 6.....	848
Standard Shipping Co. (Del.), Box 887, Norfolk, Va.:	
Ol. s. Petrolia No. 6.....	167
Standard Transportation Co. (Del.), 28 Broadway, New York, N. Y.:	
St. s. Lebec.....	6,900
Sc. b. Socony 83.....	2,005
Standard-Vacuum Transportation Co. (Del.), 26 Broadway, New York, N. Y.:	
St. s. Acme.....	6,878
St. s. Aladdin.....	6,882
Ol. s. Albany Socony.....	533
St. s. Algonquin.....	7,229
St. s. Altair.....	6,933
Ol. s. Amsterdam Socony.....	1,199
St. s. Argon.....	6,952
St. s. Arlio.....	6,952
St. s. Astral.....	7,541
St. s. Atlas.....	7,058
Ol. s. Aurora.....	7,050
Ol. s. Bayonne.....	1,077
St. s. Birkenhead.....	6,900
Ol. s. Boston Socony.....	1,199
Ol. s. Brilliant.....	9,131
St. s. Broad Arrow.....	7,718
Ol. s. Buffalo Socony.....	633
Ol. s. Burlington Socony.....	1,199
St. s. China Arrow.....	8,403
St. s. Comet.....	9,153
Ol. s. Daylight.....	9,180
Ol. s. Delivery No. 5.....	189
St. s. Dixie Arrow.....	8,046
St. s. Eagle.....	6,003
St. s. Emdlo.....	6,900
St. s. Empire Arrow.....	8,046
St. s. Gargoyle.....	7,002
Ol. s. Hartford Socony.....	1,199
St. s. India Arrow.....	8,327
St. s. Japan Arrow.....	8,327
St. s. Java Arrow.....	8,327
St. s. Levant Arrow.....	8,046
St. s. Liebre.....	7,057
Ol. s. Llo.....	7,120
St. s. Molave.....	6,900
Ol. s. New York Socony.....	1,539
St. s. Olean.....	7,118
Ol. s. Oswego Socony.....	1,199
St. s. Paulsboro.....	6,696
Ol. s. Providence Socony.....	1,199
St. s. Rochester.....	6,886
Ol. s. Rochester Socony.....	633
Ol. s. Rome Socony.....	1,199

Standard Vacuum Transportation Co. (Del.), 26 Broadway, New York, N. Y.—Continued.	
St. s. Royal Arrow	7,794
Ol. s. Schenectady Socony	1,199
St. s. Socony 1	214
St. s. Socony 3	175
St. s. Socony 4	238
Ol. s. Socony 5	830
St. s. Socony 5	214
Ol. s. Socony 6	850
St. s. Socony 7	117
St. s. Socony 8	215
St. s. Socony 9	215
St. s. Socony 11	129
St. s. Socony 14	164
St. s. Socony 16	175
St. s. Socony 17	175
St. s. Socony 18	175
St. s. Socony 19	175
St. s. Socony 20	173
St. s. Socony 21	183
St. s. Socony 22	170
St. s. Socony 23	169
St. s. Socony 24	115
St. s. Socony 25	166
St. s. Socony 27	204
St. s. Socony 28	589
Sc. b. Socony 58	1,643
Sc. b. Socony 61	1,774
Sc. b. Socony 62	2,320
Sc. b. Socony 63	2,440
Sc. b. Socony 66	1,102
Sc. b. Socony 69	2,451
Sc. b. Socony 94	4,187
Sc. b. Socony 124	952
Sc. b. Socony 128	952
St. s. Standard Arrow	7,794
St. s. Sylvan Arrow	7,797
Ol. s. Syracuse Socony	5,737
St. s. Tajan	7,004
St. s. Tiger	5,992
Ga. s. Troy Socony	9,943
Ol. s. Utica Socony	533
Ol. s. VacLite	134
St. s. Vacuum	7,009
St. s. Yankee Arrow	8,046
St. s. Yorba Linda	6,900
Standard Wholesale Phosphate and Acid Works (Md.), Continental Building, Baltimore, Md.:	
Sc. b. Malne	1,110
Stanwood Towing Co. (N. J.), 17 Battery Place, New York, N. Y.:	
St. s. Guilding Star	105
Staples Coal Co. (Mass.), 404 Davol Street, Fall River, Mass.:	
St. s. Arthur C. Staples	115
St. s. Joseph W. Martin	164
St. s. Windber	107
Stapleton, George W. 251 St. Pauls Avenue, Stapleton, S. I., N. Y.:	
St. s. Stapleton	102
Star and Crescent Boat Co. (Calif.), California Theatre Building, San Diego, Calif.:	
Ol. s. Cuyamaca	176
Star and Crescent Oil Co. (Calif.), Harbor Administration Building, San Diego, Calif.:	
Ol. s. Magellan	185
Star Sand Co. (Oreg.), 525 River Street, Portland, Oreg.:	
St. w. C. Minsliger	179
State of Maryland, c/o Conservation Department, 516 Munsey Building, Baltimore, Md.:	
St. s. Dupont	303
State of Michigan, care Commissioner, State Highway Department, Lansing, Mich.:	
St. s. Mackinaw City	528
St. s. Saint Ignace	528
St. s. The Straits of Mackinac	736

State of New York, Department of Mental Hygiene, Manhattan State Hospital, Wards Island, N. Y.:	
Ol. s. Tenkenas	447
Ol. s. Ward's Island	447
State of New York, Department of Public Works, 301 East Water Street, Syracuse, N. Y.:	
St. s. National	103
St. s. Number Seven	210
St. s. Syracuse	103
State of Ohio, care H. C. Crossley, Ohio Fish and Game Storage Building, Foot of Hancock Street, Sandusky, Ohio:	
St. s. Oliver H. Perry	126
State of Oregon (Oreg.), State House, Salem, Oreg.:	
St. p. Roosevelt	197
Staten Island Railway Co. (N. Y.), 25 Broadway, New York, N. Y.:	
St. p. Charles W. Galloway	587
St. p. Perth Amboy	618
St. p. Tottenville	831
States Steamship Co. (Nev.), 810 Porter Building, Portland, Oreg.:	
St. s. California	5,376
St. s. Illinois	5,403
St. s. Iowa	5,724
St. s. Kentucky	5,376
St. s. Michigan	5,600
St. s. New York	5,570
St. s. Oregon	6,057
St. s. Pennsylvania	5,652
St. s. Texas	5,638
St. s. Washington	5,564
St. s. Wisconsin	6,076
Steamer H. C. Rowe (Del.), 70 East Ferry Street, New Haven, Conn.:	
St. s. Vera Gordon Rowe	357
Steamer Virginia (Va.), Reedville, Va.:	
St. s. Virginia	157
Steamer William Penn (N. J.), 16-18 Centre Street, Newark, N. J.:	
St. p. William Penn	467
Steamtug Ballenas (N. Y.), foot Court Street, Brooklyn, N. Y.:	
St. s. Ballenas	437
Steamtug Barryton (N. Y.), foot Court Street, Brooklyn, N. Y.:	
St. s. Barryton	418
Steamtug Colonel (N. Y.), care Ira S. Bushey & Sons, Inc., 764 Court Street (B):	
St. s. Colonel	142
Steamtug S. & H. No. 2 (N. Y.), 17 State Street, New York, N. Y.:	
St. s. S. & H. No. 2	112
Steamtug Top Sergeant (N. Y.), 764 Court Street, New York, N. Y.:	
St. s. Top Sergeant	155
Steel Barge Corporation (Va.), Roanoke Dock, Norfolk, Va.:	
St. s. Gollah	414
St. s. Wotoco	252
Steel Products Transportation Co. (Wis.), 1710 North Twenty-first Street, Superior, Wis.:	
St. s. J. Floyd Massey, Jr.	2,064
Steers, Henry (N. Y.), 17 Battery Place, New York, N. Y.:	
St. s. Henry Steers	343
Steers, J. Rich (N. Y.), 17 Battery Place, New York, N. Y.:	
St. s. J. Rich Steers	164
Stephens, William W., Sheephead Bay, N. Y.:	
St. s. Au Revolt	342
Sternberg Dredging Co., 1706 Arcade Building, St. Louis, Mo.:	
El. s. Duplex	700

Stevens Shipping Co. (Del.), 105-107 East Bay Street, Savannah, Ga.:	
Ol. s. Joseph H. Steele	123
Stone, C. C., 4 Main Street, Point Pleasant, W. Va.:	
St. w. Tu-endi-we	133
Stone, H. B., 4 Water Street, Wilmington, N. C.:	
St. s. Leopold Adler	243
Stony Creek Improvement Co. (Md.), Foot Broadway, Baltimore, Md.:	
St. s. Fairview	345
St. s. Fred Avon	670
Storm King Co., Tug (Del.), 115 Walnut Street, Philadelphia, Pa.:	
St. s. Storm King	174
Strachan's Southern S. S. Co. (Del.), 7 West Tenth Street, Wilmington, Del.:	
St. s. Floridian	4,997
St. s. Georgian	4,691
Streckfus Steamers (Del.), foot Washington Avenue, St. Louis, Mo.:	
St. w. Capitol	747
St. w. J. S.	806
St. s. President	978
St. w. St. Paul	832
St. w. Washington	540
Subcocean Salvage Corporation (Del.), 149 Nineteenth Avenue, Whitestone, L. I., N. Y.:	
St. s. Salvor	532
Sudden & Christenson (Calif.), 310 Bamsome Street, San Francisco, Calif.:	
St. s. Annie Christenson	839
St. s. Catherine G. Sudden	2,052
St. s. Edna Christenson	2,244
St. s. Santlam	946
St. s. Trinidad	974
Sudden, Robert C., 120 Battery Street, San Francisco, Calif.:	
St. s. Chehalls	663
Sudden Co., R. C. (Calif.), 105 Montgomery Street, San Francisco, Calif.:	
St. s. Lake Galewood	2,589
Suderman & Young Towing Co. (Tex.), 905 United States National Bank Building, Galveston, Tex.:	
St. s. Mariner	101
St. s. Messenger	181
St. s. Propeller	181
St. s. Sea King	124
Sullivan, John, 140 Coffey Street, Brooklyn, N. Y.:	
St. s. Alice	154
Sullivan Co., John W. (N. Y.), foot East Ninth Street, New York, N. Y.:	
Sc. b. Winaple	2,411
St. s. Yale	1,670
Sumatra S. S. Co. (Del.), 7 West Tenth Street, Wilmington, Del.:	
St. s. Sumatra	4,118
Sun Oil Co. (N. J.), 1608 Walnut Street, Philadelphia, Pa.:	
St. s. Atlantic Sun	6,735
Ol. s. Bidwell	6,837
Ol. s. Blue Sunoco	1,558
El. s. Cayuga Sun	499
St. s. Delaware Sun	8,964
St. s. J. N. Pew	9,033
Ol. s. Passaic Sun	533
St. s. Pennsylvania Sun	5,862
Ol. s. Raritan Sun	533
Ol. s. Seneca Sun	499
Ol. s. Sun	9,002
St. s. Sunbeam	6,664
Ol. s. Sunoco	1,213
Ol. s. Sunoll	9,005
Ga. s. Sunoco No. 4	274

Sun Shipbuilding & Drydock Co. (Pa.), 1608 Walnut Street, Philadelphia, Pa.: Ol. s. Challenger..... 7, 650	Ten S. S. Corporation, (Del.), Care Terminal and Transportation Co. of America, Detroit Railway and Harbor Terminal Warehouse Building, Detroit, Mich.: St. s. Lake Giltedge..... 2, 664 St. s. Ten..... 2, 015	The Gertrude Parker (Mass.), 15 Fish Pier, South Boston, Mass.: Ol. s. Gertrude Parker..... 115 The Isabelle Parker (Mass.), 15 Fish Pier, South Boston, Mass.: Ol. s. Isabelle Parker..... 110 The Wanderer, (Mass.), 15 Fish Pier, South Boston, Mass.: Ol. s. Wanderer..... 164 Therlault, Elmor S., 229 Essex Avenue, Gloucester, Mass.: Ol. s. American..... 137 Thermo Steamship Co. (Del.), 260 South Broad Street, Philadelphia, Pa.: St. s. Thermo..... 4, 487 Thompson Fish Co. (Fla.), Foot Margaret Street, Key West, Fla.: Sch. Angeline C. Numan..... 101 Thuesen, Godfred, Care South Shore Port Co., Mountain View, Calif.: Ol. s. South Shore..... 119 Ol. s. South Shore II..... 165 Thurlow, Ella P., 131 State Street, Boston, Mass.: Sch. Zebedee E. Cliff..... 1, 361 Thurlow, Lewis K., 131 State Street, Boston, Mass.: Sch. Freeman..... 1, 070 Sch. Herbert L. Rawding..... 1, 219 Sch. Horace A. Stone..... 1, 376 Sch. Josephine A. McQueenen..... 1, 607 Sch. Josiah B. Chase..... 1, 661 Sch. Mabel A. Frye..... 1, 151 Thurston, Catherine Jeanette, 11 Moore Street, New York, N. Y.: St. s. Charleston..... 141 Tide Water Associated Transport Corporation (Del.), 7 West Tenth Street, Wilmington, Del.: St. s. Artell J. Byles..... 8, 955 St. s. Byron D. Benson..... 7, 953 St. s. David McKelvy..... 6, 820 St. s. Edward L. Shea..... 6, 546 St. s. Robert E. Hopkins..... 6, 624 St. s. Samuel Q. Brown..... 6, 624 Ol. s. Tidemotor..... 531 Ol. s. Tide Water..... 8, 896 Ol. s. Tide Water Associated..... 8, 812 Ol. s. Tydol..... 1, 257 Ol. s. Tydol No. 2..... 1, 783 St. s. Veedol..... 1, 224 Ol. s. Veedol No. 2..... 1, 818 St. s. William F. Humphreys..... 7, 962 Times Mirror Co. (Calif.), 100 North Broadway, Los Angeles, Calif.: St. s. Anna Schafer..... 1, 985 Todd, Houston W., 1913 Wilkens Avenue, Baltimore, Md.: Sch. Lucy May..... 104 Todd Shipbuilding & Dry Dock Co. (Ala.), foot Texas Street, Alabama, Ala.: St. s. Harry C. Lytle..... 266 St. s. James Dougherty..... 263 Tolechester Beach Improvement Co. of Kent County (Md.), Pier 16, Light Street, Baltimore, Md.: St. p. Annapolis..... 486 St. p. Emma Giles..... 549 St. p. Express..... 1, 592 St. p. Tolechester..... 1, 066 Toronto, Hamilton & Buffalo Navigation Co. (Ohio), Ashtabula, Ohio: St. s. Maitland No. 1..... 2, 757 Town Harbor Yacht Club (Ill.), Room 1312, 333 North Michigan Avenue, Chicago, Ill.: Sch. Lucia A. Simpson..... 227 Townsend, James H., foot Humphrey Avenue, Bayonne, N. J.: Ol. s. Dandy..... 115 Ol. s. Itelen..... 269 Ol. s. Suburban..... 403
Superior Shipbuilding Co. (W. Va.), Second Street and Lamborn Avenue, Superior, Wis.: St. s. Robert J. Close..... 187 Superior S. S. Co. (Minn.), 709 Alworth Building, Duluth, Minn.: St. s. George G. Barnum..... 6, 272 Superior Trading and Transportation Co. (Mass.), 141 Milk Street, Boston, Mass.: Sch. Edna Hoyt..... 1, 512 Sch. Edward L. Swan..... 1, 511 Suwannee Steamship Co. (Fla.), foot Catherine Street, Jacksonville, Fla.: Ol. s. Colonel..... 374 Ol. s. Ranger..... 274 Swain, S. G., Tuscaloosa, Ala.: St. w. Robert Gordon..... 115 Swan, Edward L., 44 South Street, New York, N. Y.: Sch. Anna R. Heldritter..... 694 Swayne & Hoyt (Nev.), 215 Market Street, San Francisco, Calif.: St. s. Point Arena..... 3, 290 St. s. Point Brava..... 4, 834 St. s. Point Caleta..... 4, 823 St. s. Point Chico..... 4, 905 St. s. Point Clear..... 4, 839 St. s. Point Gorda..... 3, 283 St. s. Point Montara..... 3, 283 St. s. Point Palmas..... 4, 869 St. s. Point Reyes..... 3, 286 St. s. Point Salinas..... 4, 886 Sword Steamship Line (N. Y.), 80 Broad Street, New York, N. Y.: St. s. Eastern Sword..... 3, 785 St. s. Northern Sword..... 2, 648 St. s. Silver Sword..... 4, 937 St. s. Western Sword..... 4, 794 Sylvia, Antone F., 274 Orchard Street, New Bedford, Mass.: Sch. Athlete..... 132 Sch. Claudia..... 113 Tacoma Oriental S. S. Co. (Nev.), 915 Washington Building, Tacoma, Wash.: St. s. Bellingham..... 5, 940 St. s. Everett..... 5, 773 St. s. Grays Harbor..... 6, 999 St. s. Olympia..... 6, 406 St. s. Seattle..... 7, 001 St. s. Shelton..... 6, 062 St. s. Tacoma..... 7, 001 Tahoe Transportation Co. (Calif.), 464 California Street, San Francisco, Calif.: St. s. Tahoe..... 179 Tampa Bay Ferry & Transportation Co. (Fla.), 550 First Avenue North, St. Petersburg, Fla.: St. s. Manatee..... 145 Tampa Inter-Ocean Steamship Co. (Fla.), Whitney Building, New Orleans, La.: St. s. Carlton..... 5, 127 St. s. Cody..... 5, 104 St. s. Jomar..... 5, 104 St. s. Lacombe..... 5, 028 St. s. Ogontz..... 5, 028 St. s. Prusa..... 5, 113 St. s. Salmie..... 5, 028 St. s. Sapinero..... 5, 106 Tampa Sand and Material Co. (Fla.), Box 652, Tampa, Fla.: Ol. s. Atlas..... 183 Tarkington, N. Booth, Kennebecport, Me.: Sch. Regina..... 116 Taylor Dredging Co. (N. J.), Foot Communipaw Avenue, Jersey City, N. J.: St. s. Joshua Lovett..... 169 St. s. Savage..... 410	El. s. Alabama..... 300 St. s. Bascobel..... 418 Ol. w. Chickasaw..... 236 St. s. Hulber..... 418 El. s. Warrior..... 300 Tennessee Valley Sand & Gravel Co. (Ala.), Sheffield, Ala.: St. w. Jayhawker..... 147 St. w. Rita..... 124 Texas & Pacific Railway Co., 149 Broadway, New York, N. Y.: St. p. Gouldsboro..... 469 St. p. L. S. Thorne..... 1, 217 Texas Co. (Del.), 7 West Tenth Street, Wilmington, Del.: St. s. Alabama..... 2, 840 St. s. American..... 168 St. s. Arizona..... 5, 174 St. s. Aryan..... 6, 452 Ol. s. Australia..... 11, 628 St. s. California..... 10, 388 St. s. Derbyline..... 6, 852 St. s. Drligo..... 6, 418 St. s. Dungannon..... 7, 037 St. s. Harvester..... 6, 418 St. s. Illinois..... 6, 448 St. s. Latin American..... 168 St. s. Lightburne..... 6, 429 St. s. Louisiana..... 2, 849 St. s. Magnolia..... 681 St. s. Maline..... 2, 370 Ol. s. Maryland..... 1, 484 St. s. Nevada..... 6, 915 St. s. New Jersey..... 6, 414 St. s. New York..... 6, 389 St. s. North American..... 134 St. s. Occidental..... 6, 425 St. s. Oregon..... 7, 017 St. s. Pennsylvania..... 6, 390 St. s. Reapar..... 6, 407 St. s. Roanoke..... 6, 425 St. s. Shenandoah..... 6, 414 St. s. South American..... 168 St. s. Tampico..... 1, 994 St. s. Texaco 124..... 226 Ol. s. Texaco 125..... 298 Ol. s. Texaco 145..... 556 Ol. s. Texaco 146..... 596 Ol. s. Texaco 147..... 484 St. s. Texas..... 6, 368 St. s. Tulsa..... 607 St. s. Virginia..... 6, 390 St. s. Washington..... 7, 311 Texas Co. (Del.), Elizabeth City, N. C.: Ol. s. Carolinian..... 226 Ol. s. North State..... 145 Ol. s. Tamarack..... 157 Ol. s. Valencia..... 114 Thames River Line (Del.), Pier 32, East River, New York, N. Y.: St. s. Carlso..... 927 St. s. Corsica..... 368 St. s. John M. Worth..... 442 Thames Shipyard (Conn.), New London, Conn.: St. h. John Forsyth..... 2, 198 Thames Towboat Co. (Conn.), 224 Bank Street, New London, Conn.: St. h. Pequot..... 705 The Dawn (Mass.), 36 Fish Pier, South Boston, Mass.: Ol. s. Dawn..... 151 The Geraldine & Phyllis (Mass.), 15 Fish Pier, South Boston, Mass.: Ol. s. Geraldine and Phyllis..... 113	

Townsend, W. J., First Street and Humphrey Avenue, Bayonne, N. J.:	
St. s. Mary Anne.....	107
Ol. s. S. J. Townsend.....	133
Tracy M. & J. (N. Y.), 1 Broadway, New York, N. Y.:	
St. s. Charles L. O'Connor.....	2,351
St. s. Craigsmere.....	2,496
St. s. Evansville.....	3,543
St. s. M. & J. Tracy.....	2,364
St. s. Maurice Tracy.....	2,468
St. s. Maurice Tracy.....	184
St. s. Michael Tracy.....	2,351
St. s. Thomas Tracy.....	2,443
Tracy, Mary T., 216 Eighth Avenue, Brooklyn, N. Y.:	
St. s. Ann Maria Tracy.....	150
St. s. Helen L. Tracy.....	176
St. s. Mary T. Tracy.....	177
St. s. Thomas Tracy.....	103
St. s. William J. Tracy.....	134
Trans-Atlantic Steamship Corporation (Del.), 1 Broadway, New York, N. Y.:	
St. s. Washington.....	24,289
Transford Corporation (Del.), 21 West Street, New York, N. Y.:	
St. s. Transford II.....	1,703
Trawler Brookline (Mass.), 191 Northern Avenue, Boston, Mass.:	
Ol. s. Brookline.....	211
Trawler Fordham (Mass.), 21 Fish Pier, Boston, Mass.:	
Ol. s. Fordham.....	255
Trawler Hekla (Mass.), 44 School Street, Boston, Mass.:	
St. s. Hekla.....	356
Trimont Dredging Co. (Mass.), 10 State Street, Boston, Mass.:	
So. b. Enterprize.....	901
Trimountain Steamship Corporation (Del.), 7 West Tenth Street, Wilmington, Del.:	
St. s. Trimountain.....	6,385
Tri-State Ferry Co. (Ill.), 501 Commercial Avenue, Cairo, Ill.:	
Ol. w. Pilgrim.....	117
Ol. w. Traveler.....	117
Tri-State Steamship Co. (La.), 1118 Canal Bank Building, New Orleans, La.:	
St. s. Dolphin.....	370
Triton Oil & Fertilizer Co. (N. Y.), 101 Beekman Street, New York, N. Y.:	
St. s. John L. Lawrence.....	229
St. s. Sterling.....	143
Triton Steamship Co. (Del.), 100 West Tenth Street, Wilmington, Del.:	
St. s. Rufus P. Ranney.....	4,797
Trynor, Alice, 30 High Street, Eastport, Me.:	
Sch. William Bisbee.....	309
Trynor, Charles R., Eastport, Me.:	
Sch. William Bisbee.....	309
Tug Interstate Co. (Del.), 113 Walnut Street, Philadelphia, Pa.:	
St. s. Interstate.....	101
Tug John A. Hughes Co. (Del.), 115 Walnut Street, Philadelphia, Pa.:	
St. s. John A. Hughes.....	148
Tug John F. Lewis Co. (Del.), 115 Walnut Street, Philadelphia, Pa.:	
St. s. John F. Lewis.....	148
Tug Joseph H. Moran (N. Y.), 17 Battery Place, New York, N. Y.:	
St. s. Joseph H. Moran.....	345
Tug Julia C. Moran (N. Y.), 17 Battery Place, New York, N. Y.:	
St. s. Julia C. Moran.....	106
Tug Lizzie D. Shaw Corporation (Del.), 211 Market Street, Laurel, Del.:	
Ol. s. Lizzie D. Shaw.....	125

Tug Luzerne (N. Y.), 17 Battery Place, New York, N. Y.:	
St. s. Luzerne.....	165
Tug Susan A. Moran (N. Y.), 17 Battery Place, New York, N. Y.:	
St. s. Susan A. Moran.....	344
Tugboat Adriatic Co. (Del.), Dover, Del.:	
St. s. Adriatic.....	113
Tugboat Caspian Co. (Del.), Dover, Del.:	
St. s. Caspian.....	125
Tugboat Mars Co. (Del.), Dover, Del.:	
St. s. Mars.....	278
Tugboat F. F. Martin Co. (Del.), 111 Walnut Street, Philadelphia, Pa.:	
St. s. P. F. Martin.....	616
Turecamo, M. (N. Y.), New Cropsey Lane, Brooklyn, N. Y.:	
St. s. Barney Turecamo.....	111
Tustala, The Ship (N. Y.), 26 Beaver Street, New York, N. Y.:	
Shp. Tustala.....	1,748
Twenty-sixth Street Ferry Co. (Ohio), Proctorville, Ohio:	
St. w. Paul F. Thomas.....	128
Tyson, James, 230 California Street, San Francisco, Calif.:	
Shp. Moshulu.....	3,116
Ultican Towing Co. (Wash.), 1115 North "I" Street, Aberdeen, Wash.:	
Ol. s. Rustler.....	115
Umpqua Transportation Co. (Oreg.), c/o John Kiernan, Falling Building, Portland, Oreg.:	
So. b. Washougal.....	710
Union Barge Line Corporation (Pa.), 400 Liberty Avenue, Pittsburgh, Pa.:	
St. w. O. W. Talbot.....	416
St. w. J. D. Ayres.....	416
St. w. Reliance.....	204
St. w. Sam Craig.....	416
Union Ferry Co. (Wash.), Canadian National Pier, Seattle, Wash.:	
St. s. Commander.....	670
Union Fish Co. (Calif.), 141 Clay Street, San Francisco, Calif.:	
Sch. Beulah.....	356
Sch. City of Papeete.....	389
Sch. Galilee.....	354
Ga. s. Golden State.....	353
Sch. Louise.....	345
Sch. Wm. H. Smith.....	566
Union Navigation Co. (Del.), 350 Madison Avenue, New York, N. Y.:	
St. p. America.....	847
St. p. Columbia.....	847
St. p. Commodore.....	916
St. p. Empire State.....	1,402
St. p. Reliance.....	847
St. p. Shamrock.....	882
Union Oil Co. of California (Calif.), Union Oil Building, Los Angeles, Calif.:	
St. s. Cathwood.....	7,072
St. s. Deroche.....	7,058
Ga. s. Kern.....	222
St. s. La Brea.....	6,665
St. s. La Placencia.....	8,272
St. s. La Purissima.....	5,091
St. s. Los Angeles.....	6,752
St. s. Montebello.....	8,272
St. s. Oleum.....	2,908
Ol. s. Olinda.....	419
Ol. s. Redline.....	388
St. s. Santa Maria.....	8,088
St. s. Utacarbon.....	7,076
St. s. Warwick.....	4,469
Union Sand & Gravel Co. (W. Va.), Twentieth Street and River Road, Huntington, W. Va.:	
St. p. Samuel L. May.....	183

Union Shipbuilding Co. (Pa.), Fairfield, Md.:	
St. s. Arbutus.....	285
St. s. Columbine.....	456
Union Sulphur Co. (N. J.), 33 Rector Street, New York, N. Y.:	
St. s. Frieda.....	3,365
St. s. Henry D. Whiton.....	4,548
St. s. Herman Frasch.....	4,494
St. s. Herman F. Whiton.....	5,557
St. s. T. A. D. Jones.....	2,783
St. s. W. R. Keever.....	5,350
Union Tankers Corporation (Mass.), 80 Boylston Street, Boston, Mass.:	
Ol. s. Marshall B. Hall.....	675
Union Transit Co. (Ill.), 10124 Avenue M, Chicago, Ill.:	
St. s. Lake Traverse.....	1,963
United Dry Docks (N. Y.), 11 Broadway, New York, N. Y.:	
St. s. United Dry Docks No. 3.....	108
United Fisheries Co. (Mass.), 286 Main Street, Gloucester, Mass.:	
Ol. s. Leonora C.....	107
United Fisheries Vessels Co. (Mass.), 286 Main Street, Gloucester, Mass.:	
Ol. s. Grand Marshall.....	128
United Fishing Corporation (Mass.), 286 Main Street, Gloucester, Mass.:	
Ol. s. Edith C. Rose.....	146
Ol. s. J. M. Marshall.....	103
United Fruit Steamship Corporation (Del.), Porter Building, Portland, Oreg.:	
St. s. General Lee.....	4,732
St. s. General Pershing.....	4,732
St. s. General Sherman.....	4,732
United Fruit Steamship Corporation (Del.), Pier 3, N. R. New York, N. Y.:	
St. s. Abangarez.....	4,707
St. s. Atenes.....	4,639
St. s. Calamares.....	7,233
St. s. Carrillo.....	4,593
St. s. Copan.....	1,704
St. s. Coppename.....	3,289
St. s. Esparta.....	3,365
St. s. La Perla.....	3,792
St. s. Limon.....	3,365
St. s. Metapan.....	4,730
St. s. Pastores.....	7,241
St. s. San Jose.....	3,358
St. s. San Mateo.....	3,289
St. s. Santa Marta.....	4,730
St. s. Saramacca.....	3,212
St. s. Sitacola.....	4,693
St. s. Suriname.....	3,234
St. s. Tanamo.....	3,211
St. s. Tivives.....	4,586
St. s. Toico.....	0,494
St. s. Turrialba.....	4,707
St. s. Ulua.....	0,494
St. s. Zacapa.....	4,736
United Fruit Tanker Corporation (Del.), 17 Battery Place, New York, N. Y.:	
St. s. Camden.....	6,653
United Mail Steamship Co. (Del.), Pier 3, North River, New York, N. Y.:	
El. s. Feten.....	6,968
United Mail Steamship Co. (Del.), 1 Federal Street, Boston, Mass.:	
El. s. Antigua.....	6,962
El. s. Chiriqui.....	6,963
El. s. Quirigua.....	6,962
El. s. Talamanca.....	6,963
El. s. Veragua.....	6,962
United New York Sandy Hook Pilots Association (N. Y.), Staten Island Ferry Building, New York, N. Y.:	
St. s. New York.....	640
St. s. Sandy Hook.....	361

United States Gypsum Transportation Co. (N. Y.), 17 State Street, New York, N. Y.:

St. s. Gypsum	203
St. s. Hillsborough	328
St. s. Pequot	199
St. s. Windsor	206

United States Lines Co. (Nev.), 1 Broadway, New York, N. Y.:

St. s. American Banker	7,430
St. s. American Farmer	7,430
St. s. American Importer	7,590
St. s. American Merchant	7,430
St. s. American Shipper	7,430
St. s. American Trader	7,430
St. s. American Traveler	7,555
St. s. Leviathan	48,042
St. s. President Harding	13,869
St. s. President Roosevelt	13,869

United States Shipping Board, New Navy Building, Washington, D. C.:

St. s. Abercos	6,076
St. s. Algic	5,496
St. s. America	21,329
St. s. American Press	5,135
St. s. Anaconda	6,093
St. s. Anscortes	4,889
St. s. Arcturus	6,094
St. s. Arden	5,976
St. s. Artigas	5,161
St. s. Ashland County	2,592
St. s. Bakersfield	5,545
St. s. Bangu	4,782
St. s. Bannack	4,844
St. s. Barreado	4,781
St. s. Bayou Chico	5,401
St. s. Belfort	6,629
St. s. Bellbuckle	6,207
St. s. Belleplaine	6,049
St. s. Bellflower	6,085
St. s. Bellhaven	6,098
St. s. Berury	4,924
St. s. Bonnie Brook	5,976
St. s. Braddock	6,629
St. s. Brave Coeur	6,458
St. s. Brush	5,114
St. s. Capillo	5,135
St. s. Capulin	4,977
Ol. s. City of Dahlhart	5,878
Ol. s. City of Elwood	6,197
St. s. City of Flint	4,963
Ol. s. City of Rayville	5,883
St. s. City of Weatherford	5,401
St. s. Clariton	6,080
St. s. Coaxet	6,038
St. s. Cockaponset	5,995
St. s. Coelleda	4,986
St. s. Cokehit	6,176
St. s. Coldbrook	5,104
St. s. Cold Harbor	5,010
St. s. Collamer	5,112
St. s. Collingsworth	5,101
St. s. Commack	5,111
St. s. Connes Peak	5,117
St. s. Cotati	5,963
El. s. Courageous (oil)	7,572
St. s. Cranenest	2,292
St. s. Crawl Keys	2,306
Ol. s. Crown City	5,428
St. s. Culberson	5,453
St. s. Davenport	5,491
St. s. Deer Lodge	6,187
El. s. Defiance (oil)	7,572
St. s. Eastern Chief	4,660
St. s. Eastern Crag	3,826
St. s. Eastern King	2,995
St. s. Eastern Maid	3,141
St. s. Eastern Planet	5,815
St. s. Easterling	5,866
St. s. Easterner	5,840
St. s. Edenton	6,958
St. s. Edgerfield	6,990
St. s. Edgemont	6,865
St. s. Edgemoor	7,038
St. s. Editor	6,326
St. s. Felbeck	6,318
St. s. Pittna	6,461
St. s. Egremont	6,864
St. s. Eldena	6,900

United States Shipping Board, New Navy Building, Washington, D. C.—Continued.

St. s. Elkhorn	6,321
St. s. Evergreen City	5,990
Ol. s. Galveston	6,130
St. s. George Peirce	5,462
St. s. George Washington	23,758
St. s. Guaro	2,873
St. s. Guilmba	6,100
St. s. Hatteras	4,571
St. s. Hawk	187
St. s. Higho	4,828
St. s. Hoxie	4,623
St. s. Independence Hall	5,050
El. s. Invincible	7,592
St. s. Jacob Ruppert	5,045
St. s. Jadden	6,869
Ol. s. Jeannette Skinner	5,715
Ol. s. Jeff Davis	6,204
St. s. Kerhonkson	4,768
St. s. Labette	4,989
St. s. Lake Elsie	2,674
St. s. Lake Flagon	2,609
St. s. Lake Girth	2,608
St. s. Lavada	6,052
St. s. Lehigh	4,983
St. s. Liberty	6,211
St. s. Liberty Bell	5,107
St. s. Lockport	6,214
St. s. Lorisin	6,213
St. s. McKeesport	6,198
St. s. Mercer	6,219
St. s. Mitchell	5,510
St. s. Monasses	5,983
St. s. Mosella	6,034
St. s. Mount Evans	6,267
St. s. Mount Vernon	18,372
St. s. Nacata	5,978
St. s. Namasket	6,062
Ol. s. New Orleans	6,214
St. s. Nockum	6,024
St. s. Oakpark	6,060
St. s. Oakspring	6,059
Ol. s. Oldham	6,201
St. s. Oskawa	6,100
St. s. Pacific Cedar	5,237
St. s. Pacific Hemlock	5,651
St. s. Pacific Oak	5,622
St. s. Pacific Pine	5,435
St. s. Pacific Redwood	5,683
St. s. Pacific Spruce	5,609
St. s. Patrick Henry	7,743
St. s. Peacock	7,741
St. s. Pipestone County	5,102
St. s. Polyblus	7,041
Ol. s. Putter	6,204
St. s. Quaker City	4,961
St. s. Quitacas	4,767
St. s. Racehorse	164
St. s. Remus	4,744
St. s. Rockport	5,401
St. s. Salaam	5,990
St. s. Sarcoxie	5,116
St. s. Satarlia	4,994
Ol. s. Sawokla	5,862
St. s. Schodack	5,041
St. s. Scottsburg	7,771
St. s. Seattle Spirit	5,627
Ol. s. Seminole	5,867
St. s. Shooters Island	4,755
St. s. Stanley	6,463
St. s. Summerleaf	6,141
Ol. s. Tampa	5,959
St. s. The Angeles	5,481
El. s. Triumph (oil)	7,573
Ol. s. Unicol	6,959
St. s. Vincent	6,210
St. s. Vittorio Emmanuele III	4,855
St. s. Volunteer	7,717
St. s. Warbler	7,715
Ol. s. Ward	6,197
St. s. Waukegan	6,209
St. s. West Amargosa	5,462
St. s. West Caddoa	5,641
St. s. West Calumb	5,946
St. s. West Campgaw	5,655
St. s. West Celeron	5,763
St. s. West Cellina	6,187
St. s. West Cheswald	5,711

United States Shipping Board, New Navy Building, Washington, D. C.—Continued.

St. s. West Chetac	5,627
St. s. West Corum	5,795
Ol. s. West Cusseta	5,426
St. s. West Elcasco	5,706
St. s. West Gamba	5,579
Ol. s. West Grama	5,326
St. s. West Harcuvar	5,696
St. s. West Hardaway	5,702
St. s. West Hematite	5,621
Ol. s. West Honaker	5,428
St. s. West Imboden	5,751
St. s. West Jaffrey	5,693
St. s. West Kedron	5,620
St. s. West Keene	5,600
St. s. West Lashaway	5,637
St. s. West Macimus	5,561
St. s. West Modus	5,600
St. s. West Neris	5,588
St. s. West Nohno	5,769
St. s. West Nosska	5,563
St. s. West Pocasset	5,707
St. s. West Point	5,657
St. s. Westpool	5,724
St. s. Westport	5,665
St. s. West Saginaw	6,187
St. s. West Segovia	5,701
St. s. West Selene	5,940
St. s. West Totant	5,628
St. s. West Wauna	5,735
St. s. West Zeda	5,658
St. s. Whistler	198
Ol. s. Wichita	6,214
St. s. Willet	6,214
Ol. s. William Penn	7,615
St. s. Williamantle	4,857
Ol. s. Wilcox	5,861
St. s. Winona County	6,049
St. s. Winston-Salem	6,223
St. s. Yalca	5,976
St. s. Yapalaga	5,978
Ol. s. Yomachichi	5,868

United States Steel Products Co. (N. J.), 30 Church Street, New York, N. Y.:

Ol. s. Steel Chemist	1,694
Ga. s. Steel Electrician	1,694
Ol. s. Steelmotor	1,695
Ol. s. Steelvondor	1,695

United Steamship Co. (Del.), 100 West Tenth Street, Wilmington, Del.:

St. s. Colonel E. M. Young	6,412
----------------------------	-------

United Trading & Fishing Co. (Wash.), 814 Western Avenue, Seattle, Wash.:

Ol. s. Polar Bear	162
-------------------	-----

Vail, N. R., 315 West Fifth Street, Los Angeles, Calif.:

Ga. s. Vaquero	231
----------------	-----

Valley Camp Steamship Co. (Del.), 100 West Tenth Street, Wilmington, Del.:

St. s. E. G. Mathlott	3,631
St. s. Harry T. Ewig	3,582
St. s. Howard P. Kells, jr.	3,562
St. s. Inca	1,414
St. s. John McCartney Kennedy	3,845

Valley Sand Co. (Mich.), 209 South Chilston Street, Bay City, Mich.:

St. s. Pearson	297
----------------	-----

Valliant, William E., Laurel, Del.:

Ga. s. Del-Mar-Va	106
Ol. s. Marydel	171

Vamar Steamship Co. (Del.), 304 East Plume Street, Norfolk, Va.:

St. s. Vamar	598
--------------	-----

Van Camp Sea Food Co. (Calif.), Fish Harbor Wharf, Terminal Island, Calif.:

Ol. s. Panama	246
Ol. s. St. Joseph	119
Ol. s. San Rafael	265
Ol. s. White Star	198

Van Etten, A. N., 50 Stevens Avenue, Jersey City, N. J.:		Wallingford Steamship Co. (Calif.), 215 Market Street, San Francisco, Calif.:		Wentworth, Norris R., Twenty-seventh and Water Streets, Bay City, Mich.:	
St. s. U. F. Washburn.....	141	St. s. Wallingford.....	2, 256	Ol. s. C. E. Hedfern.....	726
Vane, William B., 604 East Pratt Street, Baltimore, Md.:		Walls, Daniel, 206 Noble Street, West Haven, Conn.:		West Kentucky Coal Co. (N. J.), City National Bank Building, Paducah, Ky.:	
Sch. Brownstone.....	176	Ol. s. Robt. Jno. Beswick.....	103	St. w. Charles F. Richardson....	803
Sch. Doris Hamlin.....	1, 083	Walham Transportation Co. (Del.), 70 Pine Street, New York, N. Y.:		St. w. Marcia Richardson.....	143
Sch. Kate Darlington.....	135	St. s. Dauntless No. 10.....	353	West Pass Transportation Co. (Wash.), Pier 4, Seattle Wash.:	
Sch. Maine.....	190	Warbro Corporation (Va.), c/o Old Dominion Marine Railway Co., Berkley, Norfolk, Va.:		St. s. Virginia V.....	122
Sch. Thomas J. Shryock.....	173	St. s. Hampton Roads.....	450	West Penn Sand and Gravel Co. (Del.), 527 Smithfield Street, Pittsburgh, Pa.:	
Velez, Genaro Balsac, 1 Isabel Segunda Street, Mayaguez, P. R.:		Warner Co. (Del.), 1616 Walnut Street, Philadelphia, Pa.:		St. w. National.....	206
Sch. Chiquimula.....	700	Ol. s. B. M. Thomas.....	140	West Ports Steamship Line (Wis.), 108 North Broadway, Milwaukee, Wis.:	
Vermilion Sand & Supply Co. (Ohio), Vermilion, Ohio:		St. s. Radio.....	189	St. s. Kenosha.....	763
Ga. s. Anna B.....	117	St. s. Rancocas.....	106	St. s. Sheboygan.....	763
Ol. s. R. W. Hoist.....	184	Warner, Joseph E., Taunton, Mass.:		St. s. Waukegan.....	763
Vesta Coal Co. (Pa.), 311 Ross Street, Pittsburgh, Pa.:		Sch. La Forrest L. Simmons.....	132	West Virginia Sand & Gravel Co. (W. Va.), 813 Kanawha Street, Charleston, W. Va.:	
St. w. Allquippa.....	191	Warren Fish Co. (Fla.), Baylen Street Wharf, Pensacola, Fla.:		St. w. F. M. Staunton.....	209
St. s. Henry A. Laughlin.....	416	Ga. s. A. F. Warren.....	127	St. w. James Sutherland.....	111
St. w. Sailor.....	445	Washington Navigation Co. (Wash.), 201 Washington Building, Tacoma, Wash.:		Westchester Ferry Corporation (N. Y.), 26 Main Street, Yonkers, N. Y.:	
St. w. Titan.....	429	Ol. s. City of Stellacoom.....	134	St. p. Musconetcong.....	846
Ol. w. Trojan.....	129	Ol. s. City of Tacoma.....	280	St. p. Paunpeck.....	820
St. s. Vesta.....	416	Ol. s. Dehance.....	444	Westerbake, William E., 279 Northern Avenue, Boston, Mass.:	
St. w. Vulcan.....	182	Ol. s. Skansonla.....	446	Ol. s. Vandal.....	101
St. w. Warren Eisey.....	286	Ol. s. Vashonia.....	211	Ol. s. Venture II.....	118
St. w. Wm. Larimer Jones.....	429	Washington Stevedoring Co. (Wash.), Alaska Building, Seattle, Wash.:		Western Boat Building Co. (Wash.), 2508 East Eleventh Street, Tacoma, Wash.:	
Village of Catskill (N. Y.), Catskill N. Y.:		St. s. Sea King.....	181	Ol. s. Western Pilot.....	113
St. p. A. F. Beach.....	173	Washington Tug & Barge Co. (Wash.), Colman Dock, Seattle, Wash.:		Ol. s. Western Pride.....	118
Vinal Haven & Rockland Steamboat Co. (Me.), Tilbons Wharf, Rockland Me.:		St. s. Roosevelt.....	618	Western Pacific Railroad Co. (Calif.), 220 Montgomery Street, San Francisco, Calif.:	
St. s. North Haven.....	210	St. s. Wilson.....	144	St. s. Hercules.....	409
St. s. Vinalhaven.....	186	Wasson, Alna L., 30 Church Street, Calias, Me.:		St. s. Sierra Nevada.....	1, 578
Vinyard, Wilson M., Milford, Del.:		Sch. Henry H. Chamberlain.....	245	St. s. Virgil G. Dogue.....	170
Ol. s. R. B. Hawley.....	117	Waterman Steamship Corporation (Ala.), Merchants National Bank Building, Mobile, Ala.:		Western Shore Steamboat Co. (Md.), Pier 3, Light Street, Baltimore, Md.:	
Virginia Ferry Corporation (Va.), 705 Front Street, Norfolk, Va.:		St. s. Afoundria.....	5, 010	St. s. Anne Arundel.....	795
St. s. Del-Mar-Va.....	1, 496	St. s. Antinous.....	6, 094	St. p. Potomac.....	763
Virginia Lumber Corporation (Ga.), Blum Building, Savannah, Ga.:		St. s. Arizpa.....	5, 437	Western Steamship Corporation (Del.), 100 West Tenth Street, Wilmington, Del.:	
Sch. Bluebird.....	1, 618	St. s. City of Alma.....	5, 446	St. s. George H. Ingalls.....	4, 904
Virginia Navigation Company, (Del.), 710 Water Street, Norfolk, Va.:		St. s. Gateway City.....	5, 432	St. s. Henry P. Werner.....	3, 883
St. s. Deepwater.....	334	St. s. Hastings.....	5, 401	St. s. Morris S. Tremaine.....	4, 904
Virginia Oil & Guano Co. (Va.), Reedville, Va.:		St. s. Kenowis.....	4, 934	Western Transport Co. (Calif.), 430 Sansome Street, San Francisco, Calif.:	
St. s. William Blundon.....	240	St. s. Malden Creek.....	5, 031	St. s. Eldorado.....	2, 180
Virginia Steamship Co. (Del.), 100 West Tenth Street, Wilmington, Del.:		St. s. Topa Topa.....	5, 356	Western Transportation Co. (Oreg.), 730 Pittcock Building, Portland, Oreg.:	
St. s. William D. Crawford.....	6, 385	St. s. Wacosta.....	5, 452	St. w. Annie Coinings.....	464
Virginia Towing Corporation (N. Y.), 11 Moore Street, New York, N. Y.:		St. s. West Ilka.....	5, 275	Ol. s. Chief.....	130
St. s. Henry W. Card.....	283	St. s. West Kyska.....	5, 552	St. w. Claire.....	563
Wabash Railway Co. (Ind.), Frankfort, Mich.:		St. s. West Madaket.....	5, 654	St. w. George Burton.....	520
St. s. Wabash.....	3, 366	St. s. Yaka.....	5, 432	St. w. N. R. Lang.....	528
Wabash Railway Co. (Ind.), 115 Twelfth Street, Detroit, Mich.:		Wathen, Lottie V., foot Andre Street, Baltimore, Md.:		St. w. Robert Young.....	349
St. s. Detroit.....	2, 220	Sch. Agnes S. Quillin.....	197	Westervelt, William H., Alpine, N. J.:	
St. s. Manitowoc.....	3, 093	Sch. Annie E. Webb.....	101	St. s. N. John Barrett.....	119
St. p. Transfer.....	1, 511	Sch. Corapeake.....	234	Westwego Petroleum Barge Line (La.), Union Indemnity Building, New Orleans, La.:	
St. s. Windsor.....	3, 131	Sch. Virginia.....	129	So. b. Conneaut.....	1, 690
Wachter Bros. Co. (Wash.), Fairbanks, Alaska:		Wathen, Robert B., Foot Andre Street, Baltimore, Md.:		So. b. Dallas.....	1, 148
St. w. Robert Kerr.....	718	St. s. Lamont.....	188	Weyerhaeuser Steamship Co. (Del.), Box 620, Newark, N. J.:	
St. w. Wilbur Crimmin.....	124	Wauketa, Steamer (N. Y.), 17 Battery Place, New York, N. Y.:		St. s. Hanley.....	7, 583
Waguespack, Francis, Vacherie, La.:		St. s. Wauketa.....	543	St. s. Heifron.....	7, 611
Ol. s. Ilway.....	147	Webster, Earl, 201 Water Street, Pittsburgh, Pa.:		St. s. Hegira.....	7, 588
Walker, Ira T., 113 Walnut Street, Philadelphia, Pa.:		Ol. w. Prosperity.....	114	St. s. Poinona.....	7, 583
St. s. Transit.....	113	Weikert, Joseph, 2540 Prospect Street, Houston, Tex.:		Wheeling Steel Corporation (Del.), 1134 Market Street, Wheeling, W. Va.:	
Walkerville & Detroit Ferry Co. (Mich.), foot Jos Compau Avenue, Detroit, Mich.:		Ol. s. Houston Pilot No. 2.....	110	Ol. w. Benwood.....	268
St. s. Essex.....	266	Wellhart Steamship Co. (Mass.), 73 Water Street, Boston, Mass.:		St. w. Carbon.....	184
St. s. Halcyon.....	405	St. s. Wellhart.....	2, 846		
St. s. Wayne.....	379	Wenonah Transportation Co. (Ind.), c/o W. K. Greenbaum, Michigan City, Ind.:			
Walling, Elmer D., 100 Lincoln Street, Montclair, N. J.:		Sch. A. B. King.....	594		
St. s. Lillie and Agnes.....	115				
St. s. Walling.....	449				

Wheeling Steel Corporation (Del.), 1124 Market Street, Wheeling, W. Va.—Continued.		Wilson Bros. & Co. (Nev.), 1312 Russ Building, San Francisco, Calif.:		Wood, W. H., 1 Drumm Street, San Francisco, Calif.:	
St. w. La Belle.....	310	St. s. Idaho.....	994	St. s. Claremont.....	1,201
St. w. Transporter.....	387	St. s. Oregon.....	969	St. s. Quinalt.....	1,138
Whidby Island Transportation Co. (Wash.), 125 Canadian National Dock, Seattle, Wash.:		Wilson, Francis A., Russ Building, San Francisco, Calif.:		St. s. San Diego.....	1,487
St. s. Atalanta.....	147	St. s. Svea.....	618	St. s. Willapa.....	1,185
Whitcomb, Haynes & Whitney (Me.), Ellsworth Falls, Me.:		Wilson, James A., Ocean Springs, Miss.:		Woodland, LeRoy, 622 North Water Street, Milwaukee, Wis.:	
Sch. Lavoita.....	204	St. s. Texan.....	2,556	St. s. Petoskey.....	770
White, Joseph M., 2915 Norfolk Avenue, Baltimore, Md.:		Wilson Line (Del.), foot East Fourth Street, Wilmington, Del.:		Woodmencey, James F., 100 Fair- view Avenue, Jersey City, N. J.:	
Sch. Robert McClintock.....	154	St. s. Brandywine.....	407	St. s. Intrepid.....	119
White, R. B., Stewart Building, Baltimore, Md.:		St. s. Christiansa.....	393	Woodmencey, jr., James F., 100 Fairview Avenue, Jersey City, N. J.:	
Sch. Clarence A. Holland.....	200	St. s. City of Camden.....	730	St. s. Red Ash No. 2.....	142
Sch. Furrell T. White.....	751	St. s. City of Philadelphia.....	749	Woods Bros. Construction Co. (Nebr.), 132 South Thirteenth Street, Lincoln, Nebr.:	
White Star Steamship Co. (Mich.), 977 Penobscot Building, Detroit, Mich.:		St. s. City of Washington.....	420	St. w. Colonel Woods.....	121
St. p. Tashmo.....	1,344	St. s. City of Wilmington.....	749	St. w. Eugenia Woods.....	128
Whiteman, A. W., care Whiteman Brothers, Louisiana Building, New Orleans, La.:		St. s. State of Delaware.....	814	St. w. Mark Woods.....	148
Ol. s. White Water.....	193	St. s. State of Pennsylvania.....	814	St. w. Paul Thompson.....	185
Wiggins Ferry Co. (Ill.), Foot Spruce Street, St. Louis, Mo.:		Wilson Transit Co. (Del.), 100 West Tenth Street, Wilmington, Del.:		Woods Lumber Co. (Tenn.), Box 1071, Memphis, Tenn.:	
St. p. Julius S. Walsh.....	570	St. s. A. W. Osborne.....	3,826	St. w. Mary Woods No. 2.....	149
Wiggs, R. J. Knowwood, Ala.:		St. s. Captain Thomas Wilson.....	4,318	Wooten, Alphonso, Salisbury, Md.	
St. p. Twilla B.....	120	St. s. Charles S. Hebard.....	6,291	Ol. s. Birds H.....	185
Wilcox Fertilizer Co. (Conn.), Myrtle, Conn.:		St. s. Frank E. Taplin.....	4,650	Wright Bros. (Del.), Bridgeport, N. J.:	
St. s. Edward J. McKeever, jr.....	223	St. s. General Carretson.....	6,297	Ol. s. J. B. Wright.....	106
St. s. Elias F. Wilcox.....	329	St. s. H. P. McIntosh.....	6,294	Os. s. Wright Bros.....	124
Wilcox, W. O., 241 North Bellevue Street, Memphis, Tenn.:		St. s. J. E. Upson.....	6,308	Wright, J. Frank, 1619 Eighth Street, Anacortes, Wash.:	
St. w. Halle.....	229	St. s. James MacNaughton.....	8,296	Ol. s. Retriever.....	260
Willamette & Columbia River Tow- ing Co. (Oreg.), 181 East Water Street, Portland, Oreg.:		St. s. S. H. Robbins.....	4,909	Wright, M. G., 500 Shepard Street, Elizabeth City, N. C.:	
St. w. Gamecock.....	464	St. s. W. D. Rees.....	5,790	Sch. Harriet O. Whitehead.....	222
St. w. Skookum.....	348	St. s. William C. Atwater.....	7,768	Wyandotte Transportation Co. (Mich.), 1622 Ford Building, Detroit, Mich.:	
Williams, Emmitt, Chemical Build- ing, St. Louis, Mo.:		Winkler, Frank W., 29 Second Ave- nue, Auburn, Me.:		St. s. Alpena.....	2,886
St. w. Henry Marquand.....	395	Sch. Heeper.....	1,348	St. s. Conneaut.....	4,749
Williams, Jeff H., Box 814, Evans- ville, Ind.:		Sch. Luther Little.....	1,234	St. s. Huron.....	4,810
St. w. Cary-Bird.....	201	Wisconsin & Michigan Steamship Co. (Wis.), 108 North Broad- way, Milwaukee, Wis.:		St. s. Wyandotte.....	2,450
Williams S. S. Corporation (Del.), 90 Broad Street, New York, N. Y.:		St. s. Illinois.....	2,427	Yankee Ship Corporation (N. Y.), 350 Madison Avenue, New York, N. Y.:	
St. s. Georgian.....	5,857	St. s. Missouri.....	2,434	St. p. Yankee.....	780
St. s. Willboro.....	6,557	Wisconsin & Michigan Transporta- tion Co. (Wis.), 108 North Broadway, Milwaukee, Wis.:		Yazoo & Mississippi Valley Rail- road Co. (Tenn-Miss-La.), 135 East Eleventh Place, Chicago, Ill.:	
St. s. Willhelo.....	5,698	St. s. E. E. Crosby.....	1,879	St. p. Pelican.....	1,079
St. s. Willkeno.....	6,548	St. s. Georgia.....	895	York, Joseph H., 91 School Street, South Portland, Me.:	
St. s. Willsole.....	6,076	Waherd Line Steamers (Del.), 7 Wood Street, Pittsburgh, Pa.:		St. s. William H. Moody.....	259
St. s. Willapo.....	6,617	St. w. D. W. Waherd.....	335	Young Bros. (T. H.), Pier 12, Nu- anu Street, Honolulu, Hawaii:	
Williams Co., W. Ho-race (La.), 833 Howard Avenue, New Orleans, La.:		Wolf River Transportation Co. (Tenn.), 154 East Calhoun Street, Memphis, Tenn.:		Ol. s. Mahoe.....	220
St. s. W. H. Williams.....	100	Ol. s. William T. Warner.....	104	Ol. s. Mamoo.....	332
Willis, W. R., 2400 Channing Way, Berkeley, Calif.:		Wons, Anthony, 2105 Thirty-fifth Street, New York, N. Y.:		Ol. s. Manuwai.....	314
Ol. s. Falcon.....	106	Ol. s. Marold II.....	263	Ol. s. Mikimiki.....	264
Wilmington Transportation Co. (Calif.), Catalina Terminal, Wilmington, Calif.:		Wood Lumber Co., E. K. (Calif.), 1 Drumm Street, San Francisco, Calif.:		Youngtown Steamship Co. (Ohio), Union Trust Building, Cleve- land, Ohio:	
St. s. Avalon.....	1,965	St. s. Cascade.....	1,853	St. s. Elton Hoyt II.....	6,989
St. s. Cabrillo.....	611	St. s. El Capitan.....	2,227	St. s. Fayette Brown.....	6,377
St. s. Catalina.....	1,766	St. s. Olympic.....	1,876	Zoological Society of San Diego Balboa Park, San Diego, Calif.:	
Ol. s. John N. Stewart.....	120	Wood, Joseph H., foot Madison Street, Newark, N. J.:		Bk. Star of India.....	1,318
Ol. s. Milton S. Patrick.....	120	St. s. Newark.....	148	Zuckerman, H. G., 216 Drumm Street, San Francisco, Calif.:	
Ga. p. Phoenix.....	112	Wood, P. F., 1202 North Yosemite Street, Stockton, Calif.:		Ol. s. Robert B.....	126
Wilmore Steamship Company (N. Y.), 1 Broadway, New York, N. Y.:		Ol. s. Dorothea.....	145	Zullevic, Joseph, 421 Eightieth Street, Brooklyn, N. Y.:	
St. s. Berwindgen.....	4,411	Wood Towing Corporation (Va.), Roanoke Dock, Norfolk, Va.:		Sch. Annie C. Ross.....	791
St. s. Berwindvale.....	4,411	St. s. Alice.....	116	Zur Linden, William, 631 McHarry Street, Louisville, Ky.:	
Wilson, Ashley F., Box 326, Welles- ley Farms, Mass.:		St. s. Alvah H. Boushell.....	120	St. w. G. W. McBride.....	235
Ga. s. Daylite.....	1,976	St. s. Buccaneer.....	226		
		St. s. Camel.....	179		
		St. s. Dauntless.....	123		
		St. s. E. V. McCauley.....	136		
		St. s. Edna V. Crew.....	161		
		St. s. Helen.....	113		
		St. s. Nonpareil.....	167		
		St. s. Peerless.....	206		
		St. s. Restless.....	156		

UNDOCUMENTED OFFI

[NOTE.—A few vessels are included which were officially numbered

Line No.	Official No.	Signal and radio-call letters	Rig	Name of vessel	Tonnage		Register dimensions			When built	Where built
					Gross	Net	Length	Breadth	Depth		
STEAM VESSELS											
1	233122		St. w.	Betsara	114	114	89.2	22.0	3.8	1934	Naker, Ky.
2	233159		St. w.	Bob RODES	143	119	120.4	26.0	4.0	1914	Jeffersonville, Ind.
3	232916		St. w.	Pearl	51	30	91.0	19.0	2.8	1909	Beardstown, Ill.
MOTOR VESSELS											
4	233081		Ga. s.	Abbeas	10	8	34.0	9.1	4.9	1934	Craig, Alaska
5	233197		Ga. s.	Alice R.	14	12	34.3	13.2	4.4	1934	Riverhead, N. Y.
6	233260		Ga. s.	Alta	9	6	34.9	9.0	4.4	Unk.	Unknown
7	233195		Ga. s.	Anna A.	7	6	40.4	9.6	2.7	1934	Shadyside, Md.
8	232786		Ol. y.	Artida	33	28	58.4	12.2	5.2	1933	Chicago, Ill.
9	233226		Ga. s.	Atlanta	18	8	40.8	12.0	5.4	1934	Newport, Fla.
10	233261		Ga. s.	Avenger	47	15	71.1	13.6	7.7	1924	Freeport, Me.
11	233224		Ga. y.	Billo	19	13	43.5	11.0	4.9	1934	Detroit, Mich.
12	233180		Ga. y.	Blossom	22	20	35.3	12.0	1.8	1934	Louisville, Ky.
13	232798		Ga. s.	Boots	20	14	51.0	14.7	2.6	1933	Bagnell, Mo.
14	233269		Ga. s.	Bright	12	8	45.0	11.2	4.5	1917	Los Angeles, Calif.
15	233246		Ga. s.	Buccaneer	10	7	29.6	9.6	4.7	1934	San Francisco, Calif.
16	232170		Ga. s.	Edward Francis	18	12	42.4	12.6	6.2	1932	Jersey City, N. J.
17	233247		Ol. s.	Edwina	20	14	51.2	14.0	2.6	1934	Hickman, Ky.
18	233263		Ga. s.	Elmer	5	5	40.1	8.2	3.2	1934	Wingate, Md.
19	233163		Ga. s.	Elroy	10	9	30.4	9.2	5.8	1927	Everett, Wash.
20	233254		Ga. s.	Elsie	6	6	39.0	7.8	3.3	1934	Cambridge, Md.
21	233199		Ga. s.	Estrellita	12	10	38.5	10.5	6.4	1927	Port Clinton, Ohio
22	233235		Ga. s.	Ethel M.	16	11	35.0	11.0	4.1	1934	New Bern, N. C.
23	233233		Ga. y.	Florence	34	23	53.0	12.8	5.9	1934	Brooklyn, N. Y.
24	233266		Ga. s.	Florence	8	5	35.1	11.5	3.9	1929	River Springs, Md.
25	233217		Ga. s.	Florence K.	19	15	47.1	11.0	4.8	1934	Algonac, Mich.
26	233270		Ga. s.	Foam	14	11	43.0	10.6	4.7	Unk.	Unknown
27	233238		El. s.	FRANKLIN	601	355	194.5	34.1	11.3	1934	Chester, Pa.
28	233271		Ga. s.	Gallant Lady	28	25	52.7	11.7	4.4	1934	Tacoma, Wash.
29	232418		Ga. s.	Gypsy Girl	12	8	41.0	10.3	4.5	1917	Bay Shore, L. I., N. Y.
30	233230		Ga. y.	Hardtack	16	11	39.7	12.6	3.9	1934	Stratford, Conn.
31	233166		Ol. w.	Hardy L. Roberts	75	75	75.2	18.0	3.6	1934	Paducah, Ky.
32	233248		Ga. s.	Helen	10	7	37.0	11.0	2.2	1934	Hickman, Ky.
33	233262		Ga. s.	Heretic	16	13	42.1	13.1	5.1	1934	Susan, Va.
34	233189		Ga. s.	Huguenot	14	11	36.9	14.0	4.3	1928	Brookhaven, N. Y.
35	233260		Ol. s.	Imperial	17	5	43.0	13.0	3.7	1926	Fernandina, Fla.
36	233181		Ol. w.	J. Z. W.	30	19	64.5	14.0	3.0	1934	Bowling Green, Ky.
37	233201		Ga. s.	Julia B.	20	20	49.7	16.2	3.4	1925	Parker, Ariz.
38	232809		Ga. s.	Kingfish	10	8	33.0	9.4	4.2	1930	Fernandina, Fla.
39	233228		Ga. s.	Kingfish	10	6	41.0	11.9	4.4	1916	San Diego, Calif.
40	232397		Ga. s.	Lavinia	16	13	46.3	9.8	3.5	1932	Waretown, N. J.
41	233212		Ga. s.	Lindy J.	12	8	33.4	10.8	4.7	1934	Bayshore, L. I., N. Y.
42	233223		Ol. w.	Little Eddle	83	83	76.0	18.0	3.5	1934	Bowling Green, Ky.
43	233178		Ga. s.	Lola D.	10	6	32.9	10.1	4.7	1934	Tacoma, Wash.
44	233136		Ga. s.	Louise	8	6	36.3	9.0	3.4	1900	Jacksonville, Fla.

¹ Formerly U. S. Engineers Corp St. s. Cherokee.
² Formerly U. S. Engineers Corp St. s. Pearl.
³ Formerly U. S. Navy Ga. s. No. 119.

⁴ Formerly U. S. Coast Guard CG-150.
⁵ Formerly Japanese (nationalized) Ga. s. Bright.

CIALLY NUMBERED VESSELS

and documented, but were lost, abandoned, etc., during the same year]

Line No.	Service	Crew	Horsepower	Name of owner	Home port	Address of owner
1	Tow.	4	150	Frazier Davis Construction Co.	St. Louis, Mo.	1319 Macklind Avenue.
2	Tow.	8	200	Walter G. Houglund	Louisville, Ky.	Bowling Green, Ky.
3	Tow.	2	125	Fred A. Kahlke	Chicago, Ill.	600 Mill Street, Rock Island, Ill.
4	Fsh.	1	20	Robert Scott	Wrangell, Alaska	Craig, Alaska.
5	Pas.	1	50	William T. Raynor	New York, N. Y.	Flanders Road, Riverhead, L. I., N. Y.
6	Fri.	1	24	Samuel W. Leary	Rochester, N. Y.	421 River Street.
7	Msc.	1	85	George C. Hopkins	Annapolis, Md.	Shadyside, Md.
8	Yct.	2	125	Michigan Boat Co.	Chicago, Ill.	6554 Normal Avenue.
9	Pas.	2	60	Ladd Bros.	Apalachicola, Fla.	Wakulla, Fla.
10	Tow.	4	400	Barge Towing Co.	Newport News, Va.	Nicholson and Lester Streets, Richmond, Va.
11	Yct.	0	130	William D. Ogden	Detroit, Mich.	14427 Riverside Drive.
12	Yct.	1	45	Lincoln Miller	Louisville, Ky.	Starks Building.
13	Pas.	1	30	Oscar A. Boots	St. Louis, Mo.	Eldon, Mo.
14	Pas.	2	40	Van Camp Sea Food Co.	Los Angeles, Calif.	Terminal Island, Calif.
15	Pas.	1	35	H. W. Apparius	San Francisco, Calif.	5779 Grove Street, Oakland, Calif.
16	Pas.	2	90	Edward Dugan	New York, N. Y.	31 Virginia Avenue, Jersey City, N. J.
17	Tow.	2	90	T. D. Schanafelt	Louisville, Ky.	Hickman, Ky.
18	Msc.	1	20	Elmer G. Ruark	Cambridge, Md.	Hoopersville, Md.
19	Pas.	1	43	Arnold Rood	Seattle, Wash.	801 West Bennet Street.
20	Msc.	1	20	Henry R. Travers	Cambridge, Md.	Hoopersville, Md.
21	Pas.	1	125	Frank C. Maron	Hartford, Conn.	229 Bunker Avenue, Meriden, Conn.
22	Pas.	0	150	J. H. Fulghum	Beaufort, N. C.	Mocksville, N. C.
23	Yct.	1	360	Florence M. and William J. McCahan	Philadelphia, Pa.	Roselawn, Villanova, Pa.
24	Pas.	1	18	Edw. Wering and E. Nightingale	Washington, D. C.	Route 1, Alexandria, Va.
25	Pas.	1	600	Jas. Keightley and Jos. Fitzpatrick	Sault Ste. Marie, Mich.	St. Ignace, Mich.
26	Pas.	2	50	Joseph L. Kaulick	New York, N. Y.	Lindenhurst, N. Y.
27	Tnk.	5	400	Atlantic Refining Co.	Philadelphia, Pa.	200 South Broad Street.
28	Pas.	1	100	M. P. Riggs	Tacoma, Wash.	631 North Prospect Street.
29	Pas.	1	130	Esther L. Gott	Boston, Mass.	2 Phillips Terrace, Swampscott, Mass.
30	Yct.	2	85	Horace B. Merwin	Bridgeport, Conn.	Brooklawn Park,
31	Tow.	4	120	Hardy L. Roberts	Louisville, Ky.	431 South Third Street, Paducah, Ky.
32	Tow.	2	80	T. D. Schanafelt	do.	Hickman, Ky.
33	Pas.	2	20	Dorothy Schism	Newport News, Va.	North, Va.
34	Pas.	1	40	Bessie M. Carlin	New York, N. Y.	21 South Bayshore Avenue, Bayshore, L. I., N. Y.
35	Fsh.	2	50	Manuel Jesus Carinhas	St. Augustine, Fla.	78 Lemon Street.
36	Tow.	2	60	John Woods	Louisville, Ky.	General Delivery, Bowling Green, Ky.
37	Fer.	2	20	Bush's Ferry and Freight Co.	Los Angeles, Calif.	Parker, Ariz.
38	Pas.	1	35	O. L. Moody	St. Augustine, Fla.	213 North Oleander Street, Daytona Beach, Fla.
39	Fsh.	2	35	Wm. C. Ralston	Los Angeles, Calif.	1033 West M Street, Wilmington, Calif.
40	Pas.	1	15	Warren Conklin	Philadelphia, Pa.	Waretown, N. J.
41	Pas.	1	60	John Lindquist	New York, N. Y.	28 O'Neil Avenue, Bayshore, L. I., N. Y.
42	Tow.	2	120	Walter G. Houglund	Louisville, Ky.	Bowling Green, Ky.
43	Fsh.	1	15	Arthur Hull	Tacoma, Wash.	3826 South J Street.
44	Pas.	1		W. R. Hodges	Tampa, Fla.	Cedar Keys, Fla.

* Officially numbered and burned during the fiscal year ending June 30, 1934.

† Formerly Japanese (nationalized) Ga. a. ^a A I S.
b A-262.
c A-1604.

Line No.	Official No.	Signal and radio-call letters	Rig	Name of vessel	Tonnage		Register dimensions			When built	Where built
					Gross	Net	Length	Breadth	Depth		
MOTOR VESSELS—											
Continued											
1	233272		Ga. s.	Marle.....	7	5	27.6	9.2	2.7	1934	Bayfield, Wis.....
2	233209		Ga. s.	Mary Ann.....	7	5	29.4	8.7	3.6	1928	Seattle, Wash.....
3	233276		Ga. s.	Mary Elizabeth.....	13	8	41.1	11.1	4.1	Unk.	Unknown.....
4	233218		Ga. s.	Mataoka.....	15	10	37.9	11.3	5.4	Unk.	Stamford, Conn.....
5	233206		Ga. y.	Mojo.....	15	12	35.9	10.1	3.8	1915	Bremerton, Wash.....
6	233141		Ga. s.	NECO.....	13	9	30.7	14.5	3.5	1934	Superior, Wis.....
7	233202		Ga. s.	Nellie Jo.....	23	23	56.2	16.2	3.8	1926	Parker, Ariz.....
8	233137		Ga. s.	Nicolene.....	8	5	35.2	11.0	3.2	1921	Cedar Keys, Fla.....
9	233227		Ga. s.	Oand K.....	13	8	45.0	11.5	4.7	1918	Los Angeles, Calif.....
10	233269		Ol. s.	P. G. Connell, jr.....	15	10	41.3	12.0	5.4	1934	Manitowoc, Wis.....
11	233256		Ol. s.	PADY MILZA.....	16	11	43.0	12.0	4.4	1934	Duluth, Minn.....
12	233161		Gs. y.	Padre.....	17	14	40.3	10.7	4.9	1928	Bremerton, Wash.....
13	233128		Ga. s.	Pal.....	20	17	37.0	13.0	4.2	1934	Morehead City, N. C.....
14	233237		Ga. s.	Paul-Ett III.....	13	9	33.9	11.5	5.3	1934	Brooklyn, N. Y.....
15	233213		Ga. s.	Pearl.....	9	8	35.0	11.2	3.4	1927	Beaufort, N. C.....
16	233249		Ga. y.	Penguin.....	17	15	39.6	10.0	2.8	1934	Louisville, Ky.....
17	233277		Ga. s.	Playboy.....	13	12	38.0	10.1	5.4	1926	Chester, Pa.....
18	233206		Ga. s.	Priscilla.....	13	8	35.9	11.8	4.9	1918	Baltimore, Md.....
19	233231		Ga. s.	Regina.....	7	6	30.9	8.1	3.6	1934	Paulsboro, N. J.....
20	233263		Ga. y.	Ripple.....	7	6	26.9	8.8	4.2	1929	Seattle, Wash.....
21	231679		Ga. s.	S. S. S. Victor.....	20	16	49.6	12.8	4.7	1917	New York, N. Y.....
22	233264		Ga. s.	Sea Dog.....	7	6	32.1	8.2	3.4	Unk.	Unknown.....
23	233203		Ol. s.	Socrates.....	18	5	43.5	14.0	5.8	1934	Tarpon Springs, Fla.....
24	233211		Ga. y.	Stroomer.....	49	33	71.1	13.8	7.4	1924	Kingston, N. Y.....
25	233719		Ol. s.	Sunshine.....	15	6	40.2	13.9	4.0	1929	Fernandina, Fla.....
26	233260		Ol. y.	Swan.....	20	14	46.0	10.9	5.0	1934	Red Bank, N. J.....
27	233274		Ga. s.	Sylvia.....	7	6	39.9	8.8	3.6	1934	Cambridge, Md.....
28	233104		Ga. s.	Tarpon.....	14	9	52.0	11.0	4.2	Unk.	Unknown.....
29	233251		Ga. s.	Teal.....	17	9	39.2	13.6	4.2	1934	Pascagoula, Miss.....
30	233257		Ga. s.	Twilight.....	5	5	36.4	8.1	3.5	1934	Wingate, Md.....
31	233272		Ga. s.	Vim.....	14	11	39.3	11.4	3.8	1916	Norfolk, Va.....
32	233258		Ga. s.	Virgie.....	5	5	36.6	8.4	3.2	1934	Wingate, Md.....
33	233273		Ga. s.	Walter K.....	12	8	34.3	10.5	3.4	1933	St. James, Mich.....
34	233176		Ga. s.	Wilbur.....	14	11	35.2	13.0	4.0	Unk.	Unknown.....
35	233264		Ol. s.	Wolverine.....	31	21	59.8	12.6	3.4	1934	Dycusburg, Ky.....
36	233275		Ga. s.	Yankee D.....	8	6	29.4	9.5	4.0	1933	New Haven, Conn.....
UNRIGGED											
37	171747		Brg.	America.....	242	242	110.6	21.7	10.4	1925	Kingston, N. Y.....
38	171687		Brg.	CHANNEL STEEL.....	395	395	120.0	36.4	10.0	1930	Yonkers, N. Y.....
39	171736		Scw.	DUMP SCOW No. 29.....	590	590	144.0	37.0	11.7	1922	Philadelphia, Pa.....
40	171739		Scw.	DUMP SCOW No. 30.....	590	590	144.0	37.0	11.7	1922	do.....
41	171741		Brg.	Edwin.....	224	224	101.0	21.3	10.2	1926	Kingston, N. Y.....
42	171649		Brg.	Foley-Hardin Ferry.....	21	21	60.3	17.3	2.7	1932	Foley, Mo.....
43	171749		Brg.	GL 55.....	1,389	1,389	223.1	42.9	15.2	1928	Manitowoc, Wis.....
44	171743		Brg.	Kenwood.....	224	224	101.0	21.3	10.2	1925	Kingston, N. Y.....
45	171752		Brg.	No. 11.....	145	145	140.3	22.2	5.6	1934	Oshkosh, Wis.....
46	171757		Brg.	OIL TRANSFER No. 25.....	1,022	1,022	204.8	38.9	14.1	1934	Kearny, N. J.....
47	171756		Brg.	P. R. R. 274.....	254	254	115.2	34.2	7.4	Unk.	Unknown.....
48	171751		Scw.	R. C. Co. No. 3.....	402	402	119.9	38.0	10.3	1934	Los Angeles, Calif.....
49	171750		Scw.	R. C. Co. No. 8.....	490	490	125.0	38.0	10.8	1934	do.....
50	171748		Brg.	Romer.....	239	239	110.4	22.0	10.4	1925	Kingston, N. Y.....

¹ Formerly U. S. Navy hull No. 1894.

² Formerly Japanese (nationalized) ga. s. Shiki Shima.

³ Formerly U. S. Navy hull No. 8316.

⁴ Formerly U. S. Navy hull No. 2642.

Undocumented Officially Numbered Vessels

1005

Line No.	Service	Crew	Horsepower	Name of owner	Home port	Address of owner
1	Fsh.	2	16	E. W. Bodin.....	Duluth, Minn.....	Bayfield, Wis.
2	Fsh.	0	16	James J. Fitzgerald.....	Sitka, Alaska.....	Sitka, Alaska.
3	Tow.	1	33	Paul F. Woodard.....	Norfolk, Va.....	1825 Maple Avenue, Portsmouth, Va.
4	Pas.	0	27	R. W. Billups.....	Washington, D. C.....	Falls Church, Va.
5	Yct.	1	38	John W. Griffith.....	Tacoma, Wash.....	2908 North Fifteenth Street.
6	Msc.	0	40	Northern Engineering Co.....	Duluth, Minn.....	Superior, Wis.
7	Fer.	2	40	Bush's Ferry and Freight Co.....	Los Angeles, Calif.....	Parker, Ariz.
8	Msc.	1	24	W. R. Hodges.....	Tampa, Fla.....	Cedar Keys, Fla.
9	Pas.	2	40	Van Camp Sea Food Co.....	Los Angeles, Calif.....	Terminal Island, Calif.
10	Tow.	2	60	Fitz Simons and Connell Dredge and Dock Co.....	Chicago, Ill.....	10 South La Salle Street.
11	Tow.	1	60	Dunbar and Sullivan Dredging Co.....	Buffalo, N. Y.....	254 Court Street.
12	Yct.	1	80	R. M. Budlong and F. L. Bemis.....	San Francisco, Calif.....	1150 Twenty-eight Street, Oakland, Calif.
13	Msc.	1	40	C. H. Bennett.....	Beaufort, N. C.....	Morehead City, N. C.
14	Pas.	1	140	William Minett.....	New York, N. Y.....	1054 Beach Twenty-second Street, Far Rockaway, L. I., N. Y.
15	Fsh.	1	30	John O'Brien.....	Beaufort, N. C.....	Beaufort, N. C.
16	Yct.	1	75	Charles B. Walker.....	Louisville, Ky.....	3911 Vermont Street.
17	Pas.	1	85	Elmer E. Stevens, Jr.....	Philadelphia, Pa.....	531 North New Jersey Avenue, Atlantic City, N. J.
18	Frt.	1	45	Richmond Sand and Gravel Corp.....	Norfolk, Va.....	434 West York Street.
19	Pas.	2	110	Franklin W. Yaudach.....	Philadelphia, Pa.....	240 West Buck Street, Paulsboro, N. J.
20	Yct.	1	60	D. G. and Ida I. Huber.....	Seattle, Wash.....	Rural Route No. 1, Edmonds, Wash.
21	Msc.	0	20	Paterson Council Sea Scouts of America.....	Newark, N. J.....	277 Main Street, Paterson, N. J.
22	Pas.	1	20	Otto Coole.....	New York, N. Y.....	318 Forty-eighth Street, Brooklyn, N. Y.
23	Msc.	10	46	Diamandis Leonis.....	Tampa, Fla.....	68 Park Street, Tarpon Springs, Fla.
24	Yct.	3	400	J. K. Foster.....	Boston, Mass.....	60 State Street.
25	Frt.	0	40	Fishier Co.....	Fernandina, Fla.....	Foot of Center Street.
26	Yct.	2	170	Edward R. Clift.....	Perth Amboy, N. J.....	105 Summit Avenue, Montclair, N. J.
27	Msc.	1	40	Calvin C. Stewart, Jr.....	Cambridge, Md.....	413 Hughlett Street, Cambridge, Md.
28	Pas.	2	60	Minor S. McLain.....	New York, N. Y.....	Harmon, N. Y.
29	Pit.	2	40	Crescent River Port Pilots Association.....	New Orleans, La.....	1418 Whitney Building.
30	Msc.	0	20	William V. Travers.....	Cambridge, Md.....	Fishing Creek, Md.
31	Pas.	2	60	S. B. Wilsey.....	New York, N. Y.....	235 East Thirty-sixth Street, Brooklyn, N. Y.
32	Msc.	1	20	Lannia F. Ruark.....	Cambridge, Md.....	Hoopersville, Md.
33	Fsh.	2	55	Jullus A. Palmer.....	Sault Ste. Marie, Mich.....	St. Ignace, Mich.
34	Fsh.	2	40	William J. Le Vesconte.....	New York, N. Y.....	Montauk, L. I., N. Y.
35	Pas.	2	90	Fred Joyce.....	Louisville, Ky.....	Dynsburg, Ky.
36	Pas.	0	100	Otto F. Weller.....	New Haven, Conn.....	221 Goffe Street.
37	Frt.	1		Marine Transit Corp.....	New York, N. Y.....	17 Battery Place.
38	Tnk.	1		Channel Steel Barge Co.....	do.....	American Block, Rome, N. Y.
39	Frt.	0		Great Lakes Dredge & Dock Co.....	Duluth, Minn.....	200 Exchange Building.
40	Frt.	0		do.....	do.....	do.
41	Frt.	1		Marine Transit Corp.....	New York, N. Y.....	17 Battery Place.
42	Fer.	1		John Stonebraker.....	St. Louis, Mo.....	Foley, Mo.
43	Frt.	1		Great Lakes Dredge & Dock Co.....	New York, N. Y.....	17 Battery Place.
44	Frt.	1		Marine Transit Corp.....	do.....	do.
45	Frt.	2		Cook & Brown Lime Co.....	Milwaukee, Wis.....	Corner Marion & Market Streets, Oshkosh, Wis.
46	Tnk.	2		Oil Transfer Corp.....	Newark, N. J.....	17 Battery Place, New York, N. Y.
47	Frt.	1		Pennsylvania Railroad Co.....	New York, N. Y.....	Pier H, Jersey City, N. J.
48	Frt.	1		Rohl-Connolly Co.....	Los Angeles, Calif.....	4351 Alhambra Avenue.
49	Frt.	1		do.....	do.....	do.
50	Frt.	1		Marine Transit Corp.....	New York, N. Y.....	17 Battery Place.

* Formerly U. S. Coast Guard CG No. 206.

† Formerly U. S. Navy hull No. 2722.

‡ Officially numbered and lost during the fiscal year ending June 30, 1934.

VESSELS LOST

The losses embraced in this list are classified as follows:
 1. *Foundered*.—Casualties due to leaking or capsizing of vessels, including vessels lost at sea not due to causes 3 or 4 and vessels not reported after sailing.
 2. *Stranded*.—Casualties due to vessels running aground, striking rocks, reefs, bars, etc.
 3. *Collided*.—Collision between vessels only.
 4. *Burned*.—Casualties due to fire.

5. *Abandoned*.—Abandonment at sea (but not abandonment due to age).
 6. Self-explanatory causes not included in preceding classification.
 The place given is the position, at, off, or near which the casualty occurred.
 The information in columns headed "On board" and "Lives lost" is furnished by the Coast Guard.

Official No.	Rig	Name of vessel	Gross tonnage	Year built	On board	Lives lost	Casualty		
							Nature	Date	Place
STEAM									
203303	St. s.	A. G. Rigelow.....	40	1906	9	0	Foundered..	Aug. 21, 1933	Chesapeake Bay.
230671	St. w.	Ab Knisley.....	43	1931	3	0	do.....	Jan. 3, 1934	Sibley, Mo.
106912	St. s.	Active.....	60	1892	6	0	Burned.....	July 12, 1933	Hog Island, Pa.
201241	St. w.	Arkla.....	68	1904	8	0	do.....	June 16, 1934	Patterson, La.
3732	St. s.	Burton E. Coe.....	42	1897	4	0	do.....	Sept. 28, 1931	Blountstown, Fla.
2931	St. s.	Central States.....	63	1872	9	0	Foundered..	Nov. 17, 1933	Clyde, N. Y.
220908	St. s.	CITIES SERVICE PETROL.	9,343	1920	38	2	Burned.....	July 14, 1933	Lat. 34' N., Long. 75' 22' W.
217795	St. s.	Cleopatra.....	415	1919	1	0	do.....	July 12, 1933	Thames River, Conn.
219615	St. s.	COLDWATER.....	5,110	1920	35	0	Collided...	Sept. 1, 1933	Lat. 33' 51" N., Long 75' 45" W.
207330	St. w.	Diamond O.....	442	1910	0	0	Foundered..	Apr. 26, 1934	Portland, Ore.
107834	St. y.	DORIS.....	192	1903	1	0	Burned.....	May 3, 1934	Chicago, Ill.
220762	St. s.	DORIS KELLOGG.....	5,030	1920	35	0	do.....	Dec. 29, 1932	Lat. 32' 41" N., Long. 77' 30" W.
223416	St. w.	Dorothy T.....	131	1923	0	0	Foundered..	Apr. 16, 1934	Bells Ferry, Ga.
15347	St. p.	Express.....	1,023	1864	0	0	do.....	May 11, 1933	Brooklyn, N. Y.
150896	St. s.	GEORGE M. COX.....	1,782	1901	121	0	Stranded...	May 27, 1933	Rock of Ages Light, Lake Superior.
220214	St. w.	Grace Devers.....	116	1920	18	0	Foundered..	May 24, 1931	Salina Point, La.
210722	St. s.	H. T. DE BANDELLEN.	426	1920	15	0	do.....	Apr. 14, 1934	South Pass, La.
161762	St. s.	Hellen Werner.....	18	1895	0	0	do.....	June 16, 1934	Baton Rouge, La.
96154	St. p.	Hercules.....	900	1892	14	0	Burned.....	Aug. 22, 1933	Stone Point, Va.
96443	St. w.	Hercules.....	560	1899	11	0	Foundered..	Jan. 5, 1934	Three Mile Rapid, Ore.
217240	St. w.	J. C. Werner, Jr.....	65	1918	7	0	do.....	Feb. 7, 1934	Melville, La.
141396	St. p.	Little Hen.....	24	1895	0	0	do.....	Apr. 23, 1933	Racine, Ohio.
208009	St. s.	Louis O'Donnell.....	81	1910	9	0	Burned.....	Aug. 7, 1933	Lyons, N. Y.
203190	St. s.	May Archer.....	125	1906	1	0	do.....	May 20, 1934	Quincy, Mass.
130979	St. s.	Norumbega.....	304	1902	1	0	do.....	do.....	Do.
218736	St. s.	No. 201.....	197	1919	7	0	Stranded...	Sept. 20, 1933	North Arlington, N. J.
135209	St. s.	Pontiac.....	229	1876	4	0	Burned.....	June 10, 1934	Detroit, Mich.
219674	St. s.	SAGAMORE.....	2,592	1920	26	0	Stranded...	Jan. 14, 1934	Prouts Neck, Me.
215158	St. w.	Superior.....	129	1917	5	0	Foundered..	June 12, 1934	Lower Grand River, La.
145402	St. s.	T. S. Christie.....	517	1885	14	0	Stranded...	Nov. 8, 1933	Manistee, Mich.
145861	St. s.	Transport.....	162	1900	0	0	Foundered..	Mar. 22, 1933	Brooklyn, N. Y.
211828	St. w.	Valley Queen.....	156	1913	11	0	do.....	May 17, 1934	Omaha, Nebr.
81162	St. s.	Winter Harbor.....	36	1887	0	0	do.....	Nov. 14, 1932	Wiscasset, Me.
MOTOR									
201020	Ol. s.	Adele Hobson.....	73	1904	3	2	Burned.....	June 5, 1934	Port Costa, Calif.
219653	Ga. s.	Agnes.....	9	1919	4	0	Foundered..	Aug. 24, 1933	Todd, Alaska.
225363	Ol. y.	Almejean.....	165	1926	1	0	Burned.....	June 22, 1932	Squantum, Mass.
220718	Ga. y.	Alamyth.....	47	1927	14	0	Foundered..	Jan. 17, 1934	Lat. 39' 10" N., Long. 72' 26" W.
205505	Ga. s.	Alberta.....	14	1899	0	0	do.....	Sept. 12, 1933	Wildwood, N. J.
223206	Ol. s.	Alert.....	32	1923	4	1	Burned.....	July 25, 1933	New Orleans, La.
107046	Ga. s.	Alexander Bond.....	31	1893	2	0	do.....	Sept. 14, 1933	Old Point Comfort, Va.
206390	Ol. y.	Alma.....	124	1909	6	0	Stranded...	Aug. 16, 1933	Pointe Vincente, Calif.
107484	Ga. s.	Annie Mackle.....	16	1899	5	0	do.....	Mar. 11, 1934	Bayou Scofield, La.
1943	Ga. s.	Annie May.....	29	1870	0	0	Foundered..	Aug. 23, 1933	Bowers Beach, Del.
212661	Ga. s.	Arnim.....	17	1914	0	0	Burned.....	Aug. 19, 1933	Oshkosh, Wis.
210950	Ga. s.	Arrow.....	20	1913	5	0	do.....	Nov. 19, 1933	Craig, Alaska.
232148	Ga. s.	Balfour.....	7	1920	2	0	do.....	Sept. 6, 1933	Manteo, N. C.
211222	Ga. s.	Battler.....	12	1913	1	0	do.....	Aug. 3, 1933	Hugh Creek, Wash.
221782	Ga. s.	Beatrice B.....	23	1921	3	0	Foundered..	June 22, 1933	Nantucket, Mass.
229143	Ga. s.	Belle.....	9	1926	3	0	Burned.....	Aug. 13, 1933	Solar's Pass, La.
220084	Ol. s.	Bettylou.....	13	1926	1	0	Stranded...	Apr. 7, 1933	Honolulu, Hawaii.

† Collided with St. s. President Wilson.

Vessels Lost

1007

Official No.	Rlg	Name of vessel	Gross tonnage	Year built	On board	Lives lost	Casualty		
							Nature	Date	Place
MOTOR—Continued									
227775	Ga. s.	Bremen	9	1928	4	4	Foundered	Dec. 26, 1933	Lake Michigan.
224883	Ga. s.	Cablegrahm	11	1924	2	0	Burned	June 5, 1934	Houma, La.
229395	Ga. s.	Cap	13	1930	0	0	Collided	Aug. 23, 1933	Curtis Bay, Md.
77263	Ol. s.	Capital	20	1897	5	0	Burned	Dec. 15, 1933	Crisfield, Md.
107589	Ga. s.	Captain Lawrence	43	1898	5	0	Stranded	Sept. 10, 1933	Poverty Island, Wis.
227335	Ol. y.	Carma	149	1913	0	0	Foundered	Feb. 1, 1934	Mazatlan, Mex.
213699	Ol. s.	Catherline	159	1915	29	0	Stranded	Dec. 31, 1933	Canso Harbor, N. S.
205453	Ga. s.	Clasco	68	1908	2	0	Burned	Aug. 9, 1933	Rockaway Beach, L. I., N. Y.
205064	Ga. s.	Clarmont	14	1908	3	0	Stranded	Jan. —, 1931	Apalachicola Bay, Fla.
219867	Ga. y.	Cleveland	41	1920	5	0	Burned	Aug. 24, 1933	Catalina Island, Calif.
227343	Ol. s.	Col. Lindbergh	41	1928	7	0	Foundered	Dec. 2, 1933	Glooucester, Mass.
211244	Ga. s.	Conqueror	24	1913	2	0	Burned	Sept. 5, 1933	Friendship, Me.
214790	Ga. s.	Cross Sound	7	1917	2	0	Stranded	Oct. 19, 1933	Farragut Bay, Alaska.
230385	Ga. s.	Curtis	17	1930	2	0	Burned	June 18, 1933	Norfolk, Va.
213289	Ol. s.	Daisy V.	9	1915	2	0	do	Dec. 10, 1933	Rye Beach, S. C.
211262	Ol. s.	Dakota	38	1913	0	0	do	Oct. 9, 1933	Baton Rouge, La.
227400	Ol. s.	Del Mar	26	1928	6	0	Foundered	May 31, 1933	Port Aransas, Tex.
223125	Ga. s.	Dorothy Allen	12	1923	2	0	Burned	Oct. 27, 1933	Stumpy Point, N. C.
220451	Ga. s.	Edna Ruth	14	1918	4	0	do	July 7, 1933	Chesapeake Bay.
217542	Ol. s.	Ellen T. Marshall	124	1919	27	3	do	Dec. 15, 1933	Cape Sable, N. S.
137016	Ga. s.	Emma	8	1901	16	0	Foundered	Aug. 20, 1933	Longport, N. J.
201143	Ol. s.	Emma K. Reed	94	1904	8	0	Collided	May 3, 1934	Hampton Roads, Va.
221614	Ga. s.	Ethel	24	1921	12	0	Burned	July 26, 1933	Hatteras, N. C.
209587	Ga. s.	Etolin	17	1912	5	0	Foundered	Aug. 4, 1933	Kassan Bay, Alaska.
202291	Ga. s.	Farewell	18	1905	5	0	Stranded	Sept. 27, 1933	Ship Island, Gulf of Mexico.
121201	Ga. s.	Fish Hawk	11	1901	0	0	Foundered	Dec. 28, 1933	Cedar Island, N. C.
230298	Ga. w.	Francis May Knisley	24	1930	0	0	do	Apr. 15, 1933	Sibley, Mo.
225480	Ga. s.	Frank and Susan	12	1928	2	2	Burned	July 30, 1933	Cape Lookout, N. C.
120788	Ga. s.	Frank Folsom	15	1889	3	0	Stranded	Apr. —, 1929	Swan Quarter, N. C.
228453	Ga. y.	Friendship	23	1929	0	0	Foundered	Aug. 23, 1933	Lafayette River, Va.
216494	Ga. s.	Gazelle	9	1918	0	0	Stranded	Dec. 6, 1933	Juneau, Alaska.
231842	Ol. s.	Gladys	16	1932	2	0	Collided	Apr. 11, 1934	Bethel Shoal Buoy, Fla.
225038	Ga. s.	Good Hope	20	1925	8	8	Stranded	Oct. 13, 1933	Shishmaref Shoal, Alaska.
207776	Ga. s.	Hero	13	1910	3	1	Burned	Jan. 30, 1934	Charleston, S. C.
95532	Ga. s.	Hilda S.	14	1900	2	0	Stranded	June 16, 1934	Bay St. Louis, Mo.
227787	Ol. s.	Hustler	39	1928	4	0	Burned	June 12, 1933	Carteret, N. J.
224299	Ga. y.	Idasel	31	1924	2	0	do	Nov. 19, 1933	Delaware City, Del.
206677	Ga. s.	Imarta	8	1909	2	0	do	Nov. 18, 1933	Ketchikan, Alaska.
232490	Ol. s.	Imperial	17	1926	3	0	do	Dec. 25, 1933	Mayport, Fla.
201230	Ga. s.	Indian Girl	17	1904	3	0	do	May 17, 1930	Martin Island, La.
225661	Ol. s.	Iola M.	20	1926	3	0	do	Jan. 15, 1934	San Juanico Bay, Calif.
205483	Ga. s.	Jeanette	13	1908	2	0	Stranded	Aug. 21, 1933	Stone Harbor, N. J.
76990	Ga. s.	Jennie	6	1884	1	0	Burned	Apr. 25, 1934	Deep River, Conn.
220465	Ga. s.	Jessie	16	1920	2	0	Stranded	Jan. 14, 1934	Point Reyes Light, Calif.
230189	Ol. s.	Joan	26	1930	3	0	Foundered	Aug. 4, 1932	Prince of Wales Island, Alaska.
217290	Ol. s.	John A. Cooney	30	1918	4	0	do	Apr. 4, 1934	Nashawena Island, Alaska.
207122	Ga. s.	Josie	18	1910	0	0	Burned	Aug. 16, 1933	Karheen, Alaska.
205652	Ga. s.	Juanita	7	1907	2	0	do	Oct. 25, 1930	Chattahoochee River Landing, Fla.
225846	Ga. s.	Kelth	13	1926	2	0	do	Dec. 8, 1933	Sacramento River, Calif.
204234	Ga. y.	Kwasind	33	1900	0	0	do	May 8, 1933	Ellsworth, Me.
230536	Ga. s.	Lady Hamilton	25	1931	3	0	Foundered	July 31, 1933	Long Island, N. Y.
218202	Ga. s.	Liberty	14	1919	5	0	Stranded	Apr. 12, 1933	Yazoo Canal, Miss.
223685	Ga. w.	Little Dandy	13	1921	2	0	Foundered	Mar. 13, 1933	Kansas City, Mo.
225499	Ol. s.	Lois S.	55	1926	6	4	Stranded	Apr. 24, 1934	Lower California, Mexico.
205789	Ga. w.	Lucille	13	1908	5	0	Burned	Nov. 17, 1933	Bourg, La.
221978	Ga. s.	M. S. Gertrude	30	1922	1	0	do	Oct. 11, 1933	Swan Quarter, N. C.
231093	Ga. s.	Mabel B.	11	1931	3	0	do	Jan. 29, 1933	Seaside Park, N. J.
206561	Ol. s.	Margaret D.	35	1909	7	0	Stranded	Mar. 6, 1934	No Man's Land, Mass.
93388	Ga. s.	Marian	16	1903	6	0	Foundered	Aug. —, 1924	Thatchers Island, Mass.
92590	Ga. s.	Mariquita	18	1889	0	0	do	Feb. 6, 1934	Yonkers, N. Y.
229998	Ol. s.	Martha	19	1930	4	4	do	Dec. 26, 1933	Michigan City, Ind.
222351	Ga. s.	Mary	11	1922	4	0	Stranded	Oct. 13, 1933	Little Hog Island, Lake Michigan.
231571	Ol. s.	Mary	36	1932	2	0	Burned	June 20, 1934	Wrightsville, N. C.
232145	Ga. s.	Mary L.	8	1911	0	0	Stranded	Feb. 14, 1934	Wrangell, Alaska.
229743	Ga. s.	May	8	1924	1	0	Burned	June 3, 1934	Grays Harbor City, Wash.
219642	Ga. s.	May E.	24	1920	5	0	do	May —, 1927	South Bay, Fla.
230862	Ga. s.	Maybelle	9	1931	1	0	do	Sept. 24, 1933	Far Rockaway, L. I., N. Y.
220666	Ga. y.	Mikado	30	1920	1	0	do	Sept. —, 1933	Laguna Beach, Calif.
207311	Ga. w.	Miriam Werner	34	1910	3	0	Foundered	June 16, 1934	Baton Rouge, La.
226165	Ga. s.	Miss America	17	1922	3	0	Stranded	Feb. 9, 1934	St. Augustine, Fla.
224487	Ga. s.	N. P. Rasmussen	11	1916	0	0	Burned	July 15, 1933	New Castle, Del.
228913	Ol. s.	Neskleetia	96	1891	11	0	Foundered	Nov. 21, 1933	South Alifos Rocks, Mexico.
226960	Ga. s.	Necum	11	1927	2	0	Burned	Nov. 28, 1933	Sault Ste. Marie, Mich.
223777	Ol. s.	New Bern	194	1903	8	1	do	Sept. 20, 1933	Chesapeake Bay.
223966	Ol. s.	New Magnolia	42	1924	13	2	do	Mar. 27, 1934	Marlow, Ala.
211250	Ga. s.	Nipissing	28	1913	2	0	Stranded	Oct. 4, 1932	Port Crescent, Mich.

1 Collided with barges Interstate No. 1 and John C. Baxter.

Official No.	Rig	Name of vessel	Gross tonnage	Year built	On board	Lives lost	Casualty		
							Nature	Date	Place
MOTOR—Continued									
220861	Ol. s.	Nova Julia.....	67	1930	10	0	Stranded....	Mar. 23, 1934	Currituck Beach Lighthouse, Mass.
206532	Ol. s.	O. H. Vessels.....	98	1908	7	0	Burned.....	July 7, 1933	Pungo River, N. C.
217627	Ga. s.	Palmer S.....	8	1919	2	0	Stranded....	Dec. 18, 1933	Port Chester, Alaska.
231466	Ga. s.	Pepe.....	7	1931	4	0	do.....	Apr. 4, 1934	Santa Marta, Colombia.
228237	Ga. y.	Pieces of Eight.....	18	1924	9	0	do.....	Feb. 11, 1934	Bahia Honda, Fla.
209776	Ol. s.	Pilgrim.....	107	1912	21	0	do.....	May 4, 1934	Low Point, Cape Breton Island.
200818	Ga. s.	Porpoise.....	14	1911	5	0	Burned.....	May 13, 1934	Tampa Bay, Fla.
232826	Ol. s.	President.....	13	1928	2	0	do.....	Jan. 17, 1934	Mayport, Fla.
216112	Ol. s.	Pulaski.....	20	1918	3	0	Stranded....	Sept. 25, 1933	Point Reyes, Calif.
227634	Ga. y.	Refuge.....	63	1928	0	0	Burned.....	May 8, 1933	Ellsworth, Me.
221026	Ga. s.	Rockaway.....	29	1919	3	0	do.....	Sept. 24, 1933	Thunderbolt, Ga.
219206	Ga. w.	Rulo Belle.....	12	1919	0	0	do.....	June 9, 1933	Omaha, Neb.
214154	Ga. w.	Ruth.....	32	1916	0	0	Foundered..	Jan. 1, 1933	St. Louis, Mo.
228866	Ga. y.	Sablou II.....	21	1920	1	0	Burned.....	Nov. 10, 1932	Bayonne, N. J.
204765	Ga. s.	Scantlo.....	35	1907	3	0	Foundered..	Apr. 3, 1934	Bimini, Bahamas.
230287	Ga. s.	Scout.....	12	1930	3	0	Stranded....	Mar. 14, 1934	San Pedro Light, Calif.
218315	Ga. s.	Seapp.....	16	1919	3	0	Foundered..	Jan. 15, 1934	Marrowstone Point, Wash.
224676	Ga. s.	Service.....	92	1924	2	0	Burned.....	Apr. 13, 1934	Sausalito, Calif.
203076	Ga. y.	Shur.....	23	1906	5	0	do.....	Aug. 9, 1933	Matassauga Point, Ont.
215351	Ol.	Spartan.....	18	1917	1	0	Stranded....	June 1, 1932	Turtle Bay, Calif.
224612	Ga. s.	Stroller II.....	8	1925	0	0	Burned.....	Feb. 2, 1934	Watkins Glen, N. Y.
228544	Ga. s.	Stroller III.....	15	1929	0	0	do.....	do.....	do.....
216080	Ga. s.	Success.....	11	1918	2	0	do.....	Nov. 1, 1933	San Francisco Bay, Calif.
219970	Ga. s.	Suames.....	26	1920	0	0	do.....	Nov. 17, 1933	Waterfall, Alaska.
226846	Ol. s.	Sun-D'E.....	64	1927	9	0	Collided...	Sept. 4, 1934	Granville Channel, British Columbia.
232719	Ol. s.	Sunshine.....	15	1929	3	0	Burned.....	Nov. 27, 1933	Fernandina, Fla.
223961	Ga. s.	Swan.....	12	1924	4	0	Foundered..	Oct. 6, 1933	Black Island, Alaska.
226931	Ol. s.	Swastika.....	148	1926	0	0	Burned.....	Nov. 26, 1933	Suisun Bay, Calif.
232349	Ga. s.	Tarpon II.....	8	1920	1	0	do.....	do.....	do.....
230336	Ga. y.	Temper.....	22	1920	2	0	do.....	June 22, 1933	Hyde Park, N. Y.
228289	Ga. s.	Thelma.....	7	1929	1	1	Foundered..	Nov. 28, 1933	Cape Muxon Light, Alaska.
216091	Ga. s.	Thelma M.....	10	1917	3	0	do.....	Mar. 8, 1934	Fortage Island, Alaska.
214295	Ol. s.	Thomaston.....	34	1916	7	0	do.....	Sept. 23, 1933	Cape Cod Canal, Mass.
208463	Ga. s.	Tuscarora.....	22	1906	3	0	do.....	Dec. 26, 1933	Lake Michigan.
207892	Ga. s.	Undine.....	9	1910	0	0	Stranded....	Dec. 18, 1933	Green Bay, Alaska.
200848	Ga. s.	Vina.....	9	1908	0	0	Burned.....	Feb. 2, 1934	Watkins Glen, N. Y.
227070	Ol. s.	Virginia R.....	51	1927	8	0	Collided...	July 23, 1933	Lat. 43° 5' N., Long. 67° W.
81453	Ga. s.	W. J. Lockerman.....	17	1893	2	0	Stranded....	Aug. 23, 1933	York River, Va.
231942	Ga. s.	W. W. Miller.....	29	1918	3	0	Foundered..	Nov. 23, 1933	Sebastian Inlet, Fla.
212676	Ga. s.	Waneta.....	11	1914	2	0	Burned.....	do.....	Beaufort, N. C.
217896	Ga. s.	Wasp.....	7	1919	2	0	Stranded....	July 7, 1933	Columbia River, Oreg.
210637	Ga. s.	White Bear.....	27	1912	2	0	do.....	Jan. 1, 1934	Killsnoo Island, Alaska.
218176	Ga. s.	Wolverine.....	9	1918	2	0	Burned.....	June 7, 1934	Leland, Mich.
218671	Ga. y.	Yolanda.....	108	1919	3	0	do.....	June 17, 1934	Rocky Point, N. J.
229662	Ga. y.	Yours Truly.....	51	1930	2	0	do.....	Mar. 25, 1934	Balboa, Calif.
206818	Ga. s.	Ziylra.....	8	1911	0	0	Foundered..	Sept. 15, 1933	Atlantic, N. C.
SAIL									
228562	Sch.	Adams.....	370	1929	6	1	do.....	Dec. 11, 1933	Bermude Islands.
106045	Sch.	Arianna Bateman.....	63	1871	2	0	Collided...	Oct. 20, 1933	Maryland Point, Md.
216434	Sch.	Augusta G. Hilton.....	1,562	1918	46	0	Foundered..	Aug. 18, 1933	Lat. 37° 29' N., Long. 40° 50' W.
3576	Sch. y.	Bill Nye.....	80	1893	7	0	Stranded....	Aug. 7, 1933	Fernandina, Fla.
3940	Sch.	Blakely.....	744	1902	7	0	Foundered..	Sept. 1, 1933	Cayverd, Cuba.
125689	Sch.	Cameo.....	243	1878	0	0	do.....	Apr. 2, 1933	Bucksport, Me.
203545	Sc. b.	CARPENDER.....	1,566	1906	4	0	do.....	Dec. 12, 1933	Ocean City, Md.
126673	Sch.	Cocella.....	47	1890	0	0	Stranded....	May 15, 1934	Mattaponi River, Va.
126702	Bkn.	Charles F. Crocker.....	860	1890	0	0	Foundered..	do.....	Santa Catalina, Island, Calif.
202745	Sch.	Dale.....	11	1905	4	4	do.....	Sept. 15, 1933	(?).
219185	Sch.	G. A. Kohler.....	1,462	1919	10	0	Stranded....	Aug. 23, 1933	Cape Hatteras, N. C.
200184	Sch.	Granville R. Bacon.....	385	1911	6	0	do.....	Dec. 20, 1933	Weekspang Point, R. I.
16896	Sch.	Moonlight.....	198	1855	0	0	Burned.....	Dec. 19, 1933	Jonesport, Me.
215706	Sc. b.	Rose.....	443	1917	3	1	Foundered..	Nov. 11, 1933	Ludlum Beach Gas Buoy, N. J.
116145	Sc. b.	E. G. Wilder.....	604	1887	5	3	do.....	July 3, 1933	Fenwick Island, Va.
116964	Sch.	Santa Paula.....	650	1900	0	0	Burned.....	July 8, 1933	Hunters Point, Calif.
213975	Slp. y.	Shawara.....	22	1918	7	0	Foundered..	July 2, 1933	Delaware Bay.
UNRIGGED									
221348	Brg.	Barnstable.....	1,626	1921	4	0	Stranded....	Apr. 11, 1934	Winter Quarter Buoy, Va.
164704	Brg.	Blue Hummer.....	304	1911	1	0	Foundered..	Feb. 20, 1934	Stamford, Conn.
221512	Brg.	Bourne.....	1,626	1921	4	0	do.....	Mar. 13, 1934	Portland, Me.
165631	Brg.	Brunswick.....	473	1914	3	0	do.....	July 3, 1933	Winter Quarter Light Ship, Va.
163448	Brg.	Calvin.....	415	1908	2	0	do.....	Jan. 29, 1930	Patuxent River, Md.
209403	Brg.	Fall River.....	1,789	1911	4	0	do.....	Nov. 1, 1932	Brigantine Buoy, N. J.

¹ Redocumented.

¹ Collided with Ol. s. Newton.

¹ Unknown.

Vessels Lost

1009

Official No.	Rig	Name of vessel	Gross tonnage	Year built	On board	Lives lost	Casualty		
							Nature	Date	Place
UNRIGGED—Contd.									
165127	Brg.	H. & N. Y. T. Co. No. 32.	551	1913	1	0	Foundered..	Feb. 20, 1934	Stamford, Conn.
171444	Brg.	K. P. Co. Barge No. 6.	57	1890	0	0do.....	June 28, 1933	North Bear Harbor, Calif.
128920	Brg.	L. & W.-B. C. Co. No. 9.	685	1892	3	0	Stranded....	Dec. 27, 1933	Nantucket Island, Mass.
141722	Brg.	Lahaina.	1,067	1901	2	0do.....	Oct. 5, 1933	Point Vincent, Calif.
165327	Cnl.	Margaret M. Feeley.	108	1913	1	0do.....	Nov. 9, 1932	Captain's Island, N. Y.
167946	Brg.	Matagorda.	1,312	1919	3	0	Foundered..	July 3, 1933	Winter Quarter Light Ship, Va.
216265	Brg.	Northern No. 29.	1,267	1918	4	0do.....	Dec. 10, 1933	Beach Haven, Va.
165251	Scw.	No. 8.	115	1913	0	0	Stranded....	Oct. 11, 1933	Point Au Sable, Lake Superior.
130834	Brg.	Number Eighteen.	936	1899	2	0	Collided....	Apr. 22, 1933	East River, N. Y.
170942	Brg.	Parker Barge No. 1.	85	(¹)	0	0	Stranded....	—, 1934	Astoria, Ore.
163508	Scw.	Red Wind.	24	1908	2	0do.....	Aug. 20, 1930	Bremen, Me.
203157	Brg.	Rob Roy.	466	1906	3	0	Foundered..	Oct. 5, 1933	Barnegat, N. J.
56656	Scw.	Rodgers No. 1.	64	1900	0	0do.....	Dec. 23, 1932	Bellingham, Wash.
214785	Brg.	Truro.	1,631	1917	5	2do.....	May 26, 1934	North Barnegat Lightship, N. J.
170023	Cnl.	Warn Boys, Jr.	140	(¹)	0	0do.....	June 24, 1934	Shadyside, N. J.
219399	Brg.	White Haven.	1,293	1919	3	0do.....	July 4, 1933	Winter Quarter Lightship, Va.

¹ Unknown.

¹ Collided with Drg. Crest.

Recapitulation of loss of American vessels

Class	Number	Gross tons	On board	Lives lost	Class	Number	Gross tons	On board	Lives lost
Merchant vessels:					Yachts:				
Steam.....	32	30,139	412	2	Steam.....	1	192	1	0
Motor.....	123	3,384	454	33	Motor.....	16	939	51	0
Sailing.....	15	9,208	28	9	Sailing.....	2	102	14	0
Canal.....	2	248	1	0	Houseboats.....				
Barge.....	20	15,756	46	2	Total.....	19	1,233	66	0
Total.....	192	58,735	942	46					

VESSELS SOLD TO ALIENS

[Flag indicates nationality of purchaser of vessel]

Official No.	Name of vessel	Gross tonnage	Flag	Official No.	Name of vessel	Gross tonnage	Flag
STEAM				MOTOR—Continued			
218587	BATHALUM.....	426	Russian.	220674	Deborah (yacht).....	117	Panaman.
219142	BAYMEAD.....	426	Do.	210044	Don Mardel (yacht).....	23	British.
212852	CACIQUE.....	6,245	Japanese.	228876	Dream Girl III (yacht).....	20	Do.
222730	CALAWAH.....	7,270	Do.	212337	Effe.....	19	Do.
216018	CITY OF HONOLULU.....	10,680	Do.	96659	ETHEL M. STERLING.....	1,049	Mexican.
212572	COMMERCIAL TRAVELER.....	5,378	Colombian.	209682	Henry P. Williams.....	74	British.
217071	CONNERSVILLE.....	2,232	Norwegian.	221150	L. A. Dunton.....	133	Do.
207966	DUNKIRK.....	41	British.	222303	Maroon (yacht).....	60	French.
136962	EL ALBA.....	4,614	Japanese.	200988	Marguerite.....	16	British.
136771	EL CID.....	4,508	Do.	92726	Metha Nelson (yacht).....	464	Mexican.
136756	EL NORTE.....	4,604	Do.	220303	Rosario (yacht).....	40	Do.
136951	EL SIGLO.....	4,508	Do.	219971	Texas.....	44	Do.
212997	HERBERT G. WYLIE.....	4,292	Venezuelan.	229756	Utopia (yacht).....	60	Dutch.
160938	Prentiss.....	406	Mexican.	219879	Uwhilna (yacht).....	22	British.
204660	SAN LORENZO.....	6,576	Italian.	227095	Valda (yacht).....	20	Honduran.
MOTOR				SAIL			
215630	ADMIRAL MOSER.....	2,063	Mexican.	228735	Eastern Star.....	121	British.
214217	ADMIRAL PEARY.....	1,951	Do.	207475	Elsie.....	135	Do.
231726	Annie P.....	20	Honduran.	220645	James C. Hamlen.....	1,138	Estonian.
227415	Blueboy (yacht).....	22	Mexican.	232204	Pasajero.....	42	Honduran.
229429	Cynthia (yacht).....	18	British.	116976	Star of Italy.....	1,784	Colombian.
229750	CYPRUS (yacht).....	1,013	Italian.				

Recapitulation of American vessels sold to aliens

Class	Number	Gross tonnage	Class	Number	Gross tonnage
Merchant vessels:			Yachts:		
Steam.....	15	62,206	Steam.....		
Motor.....	9	5,369	Motor.....	13	2,392
Sailing.....	5	3,220	Sailing.....		
Unrigged.....			Houseboats.....		
Total.....	29	70,795	Total.....	13	2,392

VESSELS ABANDONED, REDUCED BELOW 5 TONS, OR REMOVED FOR OTHER CAUSES

The explanations for the "Why removed" column are as follows:

1. *Abandoned.*—Abandonment due to age or deterioration.
2. *Under 5 tons net.*—Tonnage reduced below merchant vessels documentation requirement.
3. *Under 16 tons gross.*—Tonnage reduced below yacht documentation requirement.

4. *Yacht exempt.*—Vessel changed from trading to yachting and being under 16 gross, documents are not required.
5. *Inland waters.*—Documents not required.
6. *Barge exempt.*—Documents not required; used in harbor.
7. *Scrapped.*—Shipping Board vessel sold to be broken up.
8. *United States.*—Sold to some department of the Government and documents no longer required.

Official No.	Name of vessel	Gross tonnage	Why removed	Official No.	Name of vessel	Gross tonnage	Why removed
STEAM				STEAM—Continued			
203714	A. M. SCOTT.....	168	Abandoned.	92531	May Russell.....	37	Abandoned.
202643	Alfred W.....	50	Do.	207775	MEDDO.....	3,102	Do.
204178	Alice May.....	97	Do.	91402	Merchant.....	135	Do.
215696	ANNETTA.....	1,285	Do.	93117	Mohawk.....	18	Do.
207300	ARLINGTON.....	2,431	Do.	121013	Mohican.....	279	Do.
220442	B. A. Mago.....	39	Do.	16428	Monitor.....	45	Do.
232804	BURGESS.....	1,602	United States.	93132	MONTEREY.....	4,729	Do.
212919	CAMAGURY.....	3,462	Abandoned.	210736	Nellie V.....	8	Do.
75781	Caroline.....	63	Do.	130996	Neptuno.....	136	Do.
217969	Centurion.....	415	Do.	201446	Norwood.....	1,323	Do.
212716	CHARLES E. HARWOOD.....	2,982	Do.	136305	Novelty.....	63	Do.
107474	COLONIA.....	259	Do.	212921	Oast.....	18	Do.
125920	Cornelia.....	41	Do.	155286	Olympia.....	116	Do.
150965	Crowley No. 24.....	61	Do.	136461	OSCAR F. BARRETT.....	469	Do.
157257	D. A. Nisbet.....	64	Do.	203856	OSAHAW.....	2,607	Do.
220629	D. R. Bostle.....	9	Do.	221662	Oweva.....	72	Do.
136357	E. G. Maxwell.....	88	Do.	200478	PHILIP J. KENNY.....	154	Do.
208895	Eastern Shore.....	413	Do.	215812	PORTO RICO.....	4,301	Do.
136452	Edith Beard.....	34	Do.	150598	PROGRESS.....	2,424	Do.
135155	Effie L.....	50	Do.	110910	R. T. Roy.....	23	Do.
201623	Ellen S.....	57	Do.	110460	Radha.....	255	Do.
214419	F. M. Wheeler (composite).....	20	Do.	110738	RAMONA (yacht).....	59	Do.
120286	Fearless.....	121	Do.	111474	Ramona.....	417	Do.
225019	Frank Woods.....	95	Do.	217121	Ransom.....	479	Do.
215829	Fred Baxter.....	1,294	Do.	219860	Reindeer.....	104	United States.
222671	Frederick.....	32	Do.	213299	Richard.....	71	Abandoned.
215319	G. McDonald.....	16	Do.	150931	Ridgefield.....	534	Do.
85592	Garden City.....	1,080	Do.	212708	Robt. E. Lee.....	46	Do.
217442	Georgina Rolph.....	2,354	Do.	95793	Rye Beach.....	402	Do.
106417	Governor Smith.....	65	Do.	116635	Sausalito.....	1,766	Do.
205644	Gray Eagle.....	42	Do.	216276	Sturgeon Bay.....	2,402	Do.
161761	Greater New Orleans.....	628	Do.	202759	Success.....	67	Do.
220706	Greyhound.....	111	Do.	117140	Sylvia.....	48	Do.
121007	H. C. Rowe & Co.....	387	Do.	146372	Tempest.....	14	Do.
206912	H. C. Spilane.....	34	Do.	200506	Thomas A. Meseck.....	59	Do.
207440	H. C. Wild.....	45	Do.	127016	Venice.....	60	Do.
207497	Harbor Queen.....	129	Do.	202846	Wanderer II.....	140	Do.
223795	Harold.....	15	Do.	216704	WEST COAST.....	5,688	Do.
207706	Hassayampa (composite).....	64	Do.	127407	WESTERN OCEAN.....	4,700	Do.
95680	Henry A. Peck.....	45	Do.	218309	WESTHAMPTON.....	5,582	Do.
101907	HERCULES.....	89	Do.	155321	Westover.....	421	Do.
96268	HOMER.....	68	Do.	78883	William A. Hazard.....	372	Do.
130904	Ice King.....	80	Do.	222590	Wm. P. Fiske.....	96	Do.
202632	J. A. Munroe.....	83	Do.	MOTOR			
217597	JACONA.....	4,843	Do.	216771	Ablworks No. 2.....	10	Abandoned.
232805	JADWIN.....	1,502	United States.	211393	Active.....	13	Do.
93094	James H. Davis.....	34	Abandoned.	226782	Adels.....	9	Yacht exempt.
76657	James H. Hogan.....	32	Do.	229537	Adena II (yacht).....	21	Inland waters.
77216	Jas. T. Martin.....	47	Do.	221012	Alco.....	12	Abandoned.
81445	Kathleen Tracy.....	99	Do.	107651	Alert.....	14	Do.
161014	Keystone.....	94	Do.	227105	Alethia Jane (yacht).....	28	Forfeited.
224653	Kingfisher.....	135	Do.	203880	Aloha.....	15	Abandoned.
141629	Lavella Young.....	506	Do.	106670	Alvin C. Somers.....	10	Do.
219822	Lightning.....	183	United States.	204713	Anna R.....	20	Do.
141615	Lotis.....	38	Abandoned.	106531	Anna Bell.....	36	Do.
140427	Louise.....	105	Do.	220302	Annie.....	12	Do.
221986	Lynchurst.....	146	Do.	106375	Annie Cleveland.....	7	Do.
92596	Mascot.....	36	Do.				
76844	Mathiasen Sisters.....	49	Do.				

¹ Redocumented.

Official No.	Name of vessel	Gross tonnage	Why removed	Official No.	Name of vessel	Gross tonnage	Why removed
MOTOR—Continued				MOTOR—Continued			
214453	Annie Laura	9	Under 5.	221252	Fairfield	54	Abandoned.
210802	Arctic Chief	21	Abandoned.	208475	Falcon	40	Do.
108879	Ariel	6	Under 5.	225709	Fishers Island Club	12	Yacht exempt.
211367	Arlington	54	Abandoned.	229243	Flor De Italia	14	Forfeited.
224350	Ashland City	19	Do.	222141	Flor del Mar	81	Abandoned.
225060	Avail	10	Do.	120668	Four Brothers	5	Yacht exempt.
210896	Ben Hur	12	Do.	210350	Four Winds (yacht)	201	Abandoned.
232313	Benjamin Franklin	14	Yacht exempt.	227718	Francis D.	11	Under 5.
3890	Bessie	9	Abandoned.	120905	French Smoot	10	Abandoned.
212372	Betsy Ann	13	Do.	223648	Fulton Ferry No. 1	11	Do.
221557	Betty M (yacht)	14	Under 16.	213514	Gadabout	8	Do.
224471	Beulah	17	Abandoned.	86636	George W. Childs	13	Do.
227518	Big Joe	10	Do.	205531	Glendale	10	Do.
215637	Bilbao	11	Do.	229138	Good Luck	31	Forfeited.
210904	Billiken	12	Do.	200318	Grace	11	Abandoned.
218397	Black Hawk	13	Do.	205482	Grace	7	Yacht exempt.
223967	Blue Jay	19	Do.	211402	Great Bridge	26	Abandoned.
3950	Bonito (yacht)	159	Do.	213213	Gull	7	Yacht exempt.
231423	Brandywine	9	Forfeited.	206456	Gwa-go-li	12	Abandoned.
206886	Bridgeport	10	Under 5.	230430	H. Powell	11	Do.
226960	Buddle	22	Abandoned.	227483	Hazel M.	17	Do.
226399	C. F. 3	7	Do.	227595	Headwind	16	Do.
214717	C. P. Dey	23	Do.	213457	Helen	8	Do.
201506	C. R. Hull	14	Do.	229486	Helen	10	Do.
231955	Cacoethes (yacht)	19	Forfeited.	231918	Helen II.	14	Yacht exempt.
224716	Cadillac	12	Abandoned.	96364	Helen Scott	11	Abandoned.
224983	Canton-Meyer	27	Do.	229569	Hero	8	Yacht exempt.
208430	Captain Jack	14	Under 5.	96577	Hobart	5	Do.
231302	Capt. Lee III	8	Yacht exempt.	205742	Hobo	10	Do.
211356	Carroll E.	5	Abandoned.	206880	Home	15	Abandoned.
229715	Chickie (yacht)	21	Forfeited.	220124	Hudson	11	Do.
206526	Chief	14	Abandoned.	100290	Ida	8	Do.
4943	Christian D. Emson	56	Do.	223028	Idlewild	37	Do.
125353	Christiana	32	Do.	219210	Impatience	14	Do.
229578	Cinderella	16	Forfeited.	12371	Isaac Sherwood	73	Do.
222367	City of Henderson	10	Abandoned.	213458	It	15	Do.
231600	Clifton	9	Do.	100370	Iva S. Barnes	15	Do.
209687	Comet	7	Do.	76016	J. J. Stofen	32	Do.
225500	Comodore	8	Do.	211546	J. Ed. O'Brien	10	Do.
219363	Corans	9	Do.	221621	James F.	8	Yacht exempt.
221048	CUYAMEL FRUIT CO. BARGE No. 4.	328	Do.	222484	James River	14	Abandoned.
230391	Dauntless	12	Do.	231732	Jap Davis (yacht)	219	Do.
224056	Dawn	39	Do.	228782	Jewett	7	Do.
230559	Dawn	39	Forfeited.	224399	Joe Thornton	14	Sold to State.
230732	Dickie Jane	10	Yacht exempt.	77131	John A. Ericason	60	Abandoned.
211557	Dix III	28	Abandoned.	209141	Jos. A. Magnus (yacht)	16	Under 16.
208611	Dolphin	19	Do.	203446	Juanita	15	Abandoned.
228625	Dora J.	11	Do.	212878	Juanita	12	Do.
230484	Dora May	13	Do.	223269	Kaxa	11	Do.
231823	Dot	10	Forfeited.	204514	Leah M.	11	Do.
230228	Dublin	13	Yacht exempt.	141065	Lena May	9	Do.
211536	Duchess II.	8	Abandoned.	215164	Leona	7	Do.
226091	E. S. D.	25	Do.	226988	Liberty	20	Forfeited.
207157	Earl A.	5	Do.	141618	Lida Ward	5	Abandoned.
213367	Edith	13	Do.	208541	Lille	9	Under 5.
210032	Edith H. (yacht)	11	Do.	226959	Linco	28	Abandoned.
203865	Edith H.	10	Do.	223620	Lindsey	19	Do.
200500	Edna	9	Do.	229532	Little Bill	52	Do.
220060	Edna E.	16	Do.	227308	Lols	9	Under 5.
232042	Eileen	6	Under 5.	202821	Long Beach	13	Abandoned.
220267	Elaïne	8	Abandoned.	220723	Loray	27	Do.
207759	Ella Lee	9	Do.	220696	Lotus	13	Do.
136720	Ella Myrtle	29	Do.	232385	Louis	13	Do.
202726	Ellen Blake	10	Yacht exempt.	205894	Lucia	11	Yacht exempt.
221560	Ellen S.	7	Under 5.	211446	Lula E.	14	Abandoned.
207433	Elmer O.	7	Abandoned.	219025	Lydia	18	Do.
217078	Elsie	8	Do.	230545	M. F. Co. 2	6	Do.
207598	Elvina	14	Do.	91896	M. Blanche Hayward	10	Do.
135254	Emma	47	Do.	92931	Mabella	6	Yacht exempt.
205613	Emma M.	11	Yacht exempt.	225189	Marden	13	Abandoned.
206524	Empress	14	Abandoned.	220050	Mareco	21	Do.
95504	Esther	287	Do.	214018	Margaret	12	Do.
210668	Ethel Alice	13	Do.	227912	Margie	11	Yacht exempt.
207752	Eugenia	11	Do.	211383	Marion	12	Abandoned.
230948	Eveleen	8	Yacht exempt.	222631	Marion	14	Do.
136933	Evelyn	7	Abandoned.	224013	Marled	16	Do.
232361	Express	12	Yacht exempt.	227125	Mary	12	Do.
220073	F. A. Daly	22	Abandoned.	232420	Mary	8	Yacht exempt.
222495	F. B. Potts	25	Do.	223319	Mary Jane	29	Abandoned.
				230560	Mary Virginia	9	Yacht exempt.

† Redocumented.

Vessels Abandoned, Reduced or Removed

1013

Official No.	Name of vessel	Gross tonnage	Why removed	Official No.	Name of vessel	Gross tonnage	Why removed
MOTOR—Continued				MOTOR—Continued			
90351	Mary F. Sheppard.....	30	Abandoned.	207068	Shamrock.....	14	Abandoned.
92018	Mascotte.....	22	Do.	222078	Silver Screen.....	91	Do.
231513	Matilda Barry.....	22	Forfeited.	216911	Sis.....	23	Do.
207325	Matilda J. Dixon.....	8	Abandoned.	223941	Slumberland.....	14	Yacht exempt.
212426	Mediator.....	14	Under 5.	231626	Snappy Stepper.....	13	Do.
211947	Meita.....	7	Abandoned.	231984	Sock.....	9	Do.
201982	Menhaden.....	93	Do.	229989	Solace III (yacht).....	10	Under 16.
211075	Merle.....	8	Do.	213735	Sophia T.....	9	Abandoned.
214296	Messenger.....	7	Yacht exempt.	224977	Spare Time.....	34	Do.
225853	Mialjevch Bros.....	10	Abandoned.	229034	Splitkit II (yacht).....	9	Sold to State.
205510	Mjless II.....	17	Under 16.	226800	Squir.....	36	Abandoned.
135238	Miss Caroline.....	8	Yacht exempt.	221105	Squire Bill.....	19	Do.
207629	Molly.....	10	Do.	212885	Stanley.....	14	Do.
231489	Mossier.....	11	Abandoned.	116122	Susie B.....	9	Do.
222477	Myra Wood.....	10	Do.	77578	Swift.....	17	Do.
165510	Myra C. Dobbins.....	15	Do.	214753	Sylvia.....	6	Do.
205117	Myrtle.....	14	Do.	227025	Ta-Kit-E-Z.....	10	Inland waters.
207426	Myrtle E. Tyler.....	7	Do.	220033	Tebo.....	11	Abandoned.
91022	Nadine.....	11	Do.	210491	The Only One.....	12	Do.
130583	Nelle C.....	8	Do.	200356	Thelma.....	9	Do.
216649	Neptune No. 1.....	14	Do.	201089	Theotiste.....	11	Do.
232127	Neshamly.....	7	Yacht exempt.	215130	Trail.....	5	Do.
130422	Nethla (yacht).....	34	Abandoned.	145650	Triton.....	10	Do.
130660	Nettie.....	9	Yacht exempt.	207858	Twilight.....	14	Do.
214086	Nichol.....	8	Abandoned.	145440	Two Sisters.....	6	Do.
232163	Nomad.....	9	Yacht exempt.	219371	Uncle Sam.....	10	Do.
155438	Ogarla (yacht).....	25	Abandoned.	222909	Urena.....	18	Do.
219369	Oledyle H.....	6	Do.	136339	Vee Cee.....	9	Under 5.
223885	Ollio.....	16	Do.	218379	Verna II.....	8	Abandoned.
155389	Olympia.....	13	Yacht exempt.	25953	Ville du Havre.....	8	Do.
209181	Onslow.....	9	Abandoned.	217638	Virginia.....	11	Do.
206054	Oregon.....	9	Do.	201964	Vivien.....	8	Under 5.
221821	Oscar II.....	9	Do.	161833	Vixen.....	8	Yacht exempt.
213903	Osprey.....	25	Do.	161901	Volunteer.....	8	Abandoned.
216441	Osprey.....	24	Do.	216139	W. F. Burrows.....	1,660	Do.
229598	Pal.....	11	Do.	81826	Wave.....	14	Do.
225336	Pandora.....	9	Yacht exempt.	204624	Welcome.....	14	Do.
150631	Papoose (yacht).....	29	Abandoned.	229183	Wellanyhow.....	42	Do.
206620	Pastime.....	11	United States.	230728	Weowna Baby.....	9	Yacht exempt.
224655	Pansy.....	14	Abandoned.	223078	Wild Duck II.....	13	Do.
232410	Paradise.....	12	Yacht exempt.	223123	William Landry.....	30	Seized.
222643	Peacock.....	9	Do.	80960	Winfant W. Weir.....	13	Abandoned.
206433	Pearl.....	7	Abandoned.	218412	Wood Duck.....	14	Yacht exempt.
206639	Peer.....	14	Yacht exempt.	219075	Wotoc.....	22	Abandoned.
212167	Petrel.....	10	Abandoned.	223841	Yakima.....	31	Do.
150996	Pike.....	13	Do.	228360	Yuna C.....	11	Under 5.
201791	Pilgrim.....	8	Do.	221677	Zeeland (yacht).....	36	Abandoned.
203111	Pioneer.....	12	Do.	SAIL			
221182	Pokolong.....	14	Do.	106060	Abbie C. Stubbs.....	245	Abandoned.
205983	Pollyanna III (yacht).....	60	Do.	220635	Aberfol.....	2,416	Do.
231901	Puldu.....	10	Do.	127269	Addie A. Todd.....	6	Do.
221623	Rae.....	9	Do.	107704	Adith.....	6	Do.
203063	Rambler.....	34	Do.	106622	Ajax.....	90	Exempt.
117121	Ranger.....	9	Yacht exempt.	107314	Albert Parks.....	6	Abandoned.
222327	Ranger.....	10	Do.	1265	Almeda.....	21	Do.
214553	Ray II.....	15	Do.	107305	Andrews Brothers.....	9	Do.
216296	Ray Davis.....	19	Do.	106214	Angle and Clena.....	10	Do.
226649	Reba.....	31	Do.	819	Ann Amelia.....	15	Do.
110503	Reckless.....	24	Do.	107062	Ann C. Stuart.....	50	Do.
206967	Redfield, jr.....	24	Do.	212573	ANNIE M. REIN.....	2,165	Do.
200445	Reliance.....	13	Do.	217610	Annie M. Rolph.....	1,393	Do.
111119	Relief.....	13	Do.	3798	Bertie.....	12	Do.
203483	Rhine.....	12	Do.	3905	Bettie A.....	9	Do.
206850	Richard Rhea.....	14	Do.	201447	Bettie Smith.....	6	Yacht exempt.
226685	Rival.....	8	Do.	3538	Blanche.....	15	Abandoned.
216370	Roff.....	19	Do.	203569	Bray.....	7	Do.
205831	Rosa R.....	14	Do.	125968	C. Virginia.....	6	Do.
209850	Royal.....	22	Do.	5692	C. H. Hackley.....	207	Do.
222190	Ruth.....	11	Do.	220236	Cardenas.....	307	Do.
222801	Ruth.....	14	Do.	129084	Carrie L.....	78	Do.
223687	S. F. Anthony.....	6	Do.	126164	Charles C. Lister.....	280	Do.
203103	Salem.....	13	Yacht exempt.	220665	Charles W. Baird.....	2,204	Do.
231858	Salvation.....	359	Abandoned.	126555	Clara.....	9	Do.
218549	Sculpin.....	7	Yacht exempt.	126232	Clara Garrett.....	42	Do.
117164	Sea Bird.....	18	Abandoned.	157254	Daisy M. Tall.....	10	Do.
227783	Sea Hawk.....	18	Forfeited.	157631	Danville.....	7	Do.
206360	Sea Queen.....	11	Abandoned.	227937	Diana.....	6	Under 5.
215654	Sea Rover.....	11	Do.	203571	Edith O.....	6	Abandoned.
213698	September Morn.....	10	Yacht exempt.				
206680	Shalotte.....	14	Abandoned.				

¹ Redocumented.

Vessels Abandoned, Reduced or Removed

Official No.	Name of vessel	Gross tonnage	Why removed	Official No.	Name of vessel	Gross tonnage	Why removed
SAIL—Continued				UNRIGGED			
132642	Edward May.....	885	Abandoned.	166240	A. No. 1.....	227	Abandoned.
132462	Elizabeth Ann.....	68	Do.	168441	A. M. No. 1.....	203	Do.
132638	Ella Agnes.....	10	Do.	170747	A. C. L. No. 3.....	375	Exempt.
132998	Ella Horton.....	6	Do.	30271	A. C. L. Co. No. 7.....	318	Do.
137041	Elmer C.....	6	Do.	163925	Agnes Egan.....	124	Abandoned.
132061	Elwood.....	116	Do.	105396	Alice.....	232	Exempt.
132466	Emily F. Whitney.....	1,317	Do.	168907	Al-Set.....	59	Abandoned.
132925	Emma May.....	7	Do.	169685	Anna E. Murray.....	117	Do.
132063	Estella.....	40	Do.	171701	Annettes No. 4.....	118	Exempt.
211514	Fannie.....	22	Do.	203665	Annie Laurie.....	9	Abandoned.
121080	Fannie T. Harrington.....	10	Do.	163466	Atlanta.....	172	Do.
86576	Gamble.....	726	Do.	163467	Augusta.....	191	Do.
86396	Georgia and Inez.....	6	Do.	171011	Auto Light.....	220	Do.
96778	H. K. Price.....	52	Do.	31714	B. B.....	24	Do.
96380	H. Hansel Tyler.....	5	Do.	166373	B. Y. 5.....	426	Do.
112896	Harriet P. Ely.....	62	Do.	166375	B. Y. 9.....	456	Do.
96627	Hattie Duncan.....	9	Do.	170459	Baxter No. 1.....	223	Exempt.
96427	Hattie E. Travers.....	7	Do.	165442	Beaumont.....	157	Abandoned.
96095	Henry Seymour.....	169	Do.	168910	Billy.....	59	Do.
217229	Hesperian.....	1,385	Do.	163312	Blue Beard.....	398	Exempt.
218062	Irene S. Wilkinson.....	818	Do.	42853	Blue Boy.....	526	Abandoned.
76963	Jacob Goldstrom.....	10	Do.	168426	Bolcom No. 1.....	111	Do.
218063	James Rolph.....	2,108	Do.	168427	Bolcom No. 2.....	34	Do.
77454	James Tuff.....	1,274	Do.	162914	Brunswick.....	168	Do.
76615	John A. Francomb.....	658	Do.	169972	C 10.....	864	Do.
217635	JOHN J. PHILLIPS.....	968	Do.	34435	C. C.....	6	Do.
77330	John S. Harvey.....	6	Do.	163315	Charleston.....	145	Do.
13374	John W. Paul.....	28	Do.	162118	Chesley No. 2.....	269	Do.
150632	L. & W. B. Coal Co. No. 3.....	954	Do.	163742	Coast No. 2.....	31	Do.
141506	Laona.....	6	Do.	34349	Columbus.....	313	Exempt.
140418	Lona S. Mills.....	10	Do.	34407	Company 1.....	26	Abandoned.
140745	Levi B. Phillips.....	10	Do.	34311	Comrade.....	340	Exempt.
141514	Lillian and Elva.....	6	Do.	34361	Conroy.....	206	Do.
16866	Little Brother.....	10	Do.	170675	Copperas Creek Ferry.....	24	Sold to Municipality.
140647	Lou Sullivan.....	10	Do.	166656	D. S. S. Co. No. 2.....	37	Abandoned.
98294	M. Turner.....	616	Do.	165096	Dallas.....	191	Exempt.
92310	Mabel E. Judlin.....	46	Do.	166185	De Land.....	192	Abandoned.
91033	Margaret Ann.....	8	Do.	166477	Denison.....	175	Exempt.
212774	Mary.....	7	Do.	167367	Dittmar No. 20.....	488	Do.
92747	Mary V.....	8	Do.	170968	Dr. Geo. Chandler.....	297	Do.
226655	Mary Lou.....	496	Do.	163200	Dr. John A. Hayden.....	104	Do.
220715	Matanzas.....	367	Do.	31552	Dorchester.....	361	Abandoned.
91961	Matilda.....	37	Do.	168908	Dot.....	59	Do.
92887	Maude E. Talmage.....	8	Do.	169432	Dumore.....	28	Do.
93272	Melrose.....	615	Exempt.	164186	Edward Clarke.....	119	Exempt.
93193	Melson.....	7	Abandoned.	162511	Edward T. McGill.....	106	Abandoned.
92990	Mildred May.....	54	Do.	170473	Egavik No. 1.....	10	Do.
107786	Mindanao.....	666	Do.	31484	809.....	356	Do.
91374	Mobjack.....	8	Do.	165867	Elk.....	30	Do.
226075	Nellie M. Mears.....	18	Do.	164992	Erickson Construction Co. No. 1.....	164	Exempt.
130723	Nodie North.....	8	Do.	165013	Erickson Construction Co. No. 2.....	164	Do.
155157	Oceania Vance.....	445	Exempt.	37601	Frank McLain.....	241	Do.
155082	Oliver Gertrude.....	17	Abandoned.	169242	Fulton Ferry No. 2.....	22	Abandoned.
19044	Ophelia.....	52	Do.	163177	Fulton Ferry No. 3.....	11	Do.
155552	Pactolus.....	1,673	Do.	166430	G. L. 39.....	18	Do.
200617	Poughkeepsie.....	11	Do.	171347	G. C. T. No. 51 (steel).....	357	Exempt.
111248	Raymond C.....	6	Do.	167397	G. T. P. No. 3.....	236	Do.
21656	Richard Vaux.....	24	Do.	168413	G. W. Kellam.....	377	Abandoned.
111366	Robbins.....	7	Do.	165021	Galveston.....	186	Exempt.
218534	Rolph.....	1,386	Do.	169979	Garland City Ferry No. 2.....	21	Abandoned.
111201	Rose Agnes.....	6	Do.	170179	Guntersville Ferry.....	33	Do.
118812	Sallie R. K.....	14	Do.	170601	H. T. 1.....	126	Exempt.
116517	Sarah Wilson.....	15	Do.	170602	H. T. 2.....	126	Do.
23539	Stephen A. Douglass.....	21	Do.	170603	H. T. 3.....	133	Do.
116984	Susan L. Watson.....	28	Do.	170604	H. T. 4.....	133	Do.
145428	Thomas J.....	10	Do.	170605	H. T. 5.....	216	Do.
145058	Tres Hermanos.....	22	Do.	170606	H. T. 6.....	216	Do.
145651	Triumph.....	27	Do.	170607	H. T. 7.....	151	Do.
145729	Two Sisters.....	9	Yacht exempt.	170608	H. T. 8.....	124	Do.
25507	Village Belle.....	21	Abandoned.	170609	H. T. 9.....	184	Do.
161900	Virginia.....	6	Do.	170610	H. T. 10.....	88	Do.
161923	Virginia W.....	8	Do.	171606	H. J. K. 20.....	656	Do.
161819	Virginia D. Mayne.....	10	Do.				
80442	William Oliver.....	94	Do.				
81158	William F. Vilas.....	21	Do.				

1 Redocumented

Vessels Abandoned, Reduced or Removed

1015

Official No.	Name of vessel	Gross tonnage	Why removed	Official No.	Name of vessel	Gross tonnage	Why removed
UNRIGGED—Contd.				UNRIGGED—Contd.			
171606	H. J. K. 21	654	Exempt.	54569	P. T. P. Co. No. 3	26	Abandoned.
171609	H. J. K. 22	652	Do.	54576	P. T. P. Co. No. 10	19	Do.
171611	H. J. K. 23	652	Do.	162676	Pittsburgh	633	Do.
171615	H. J. K. 24	651	Do.	163464	Porter No. 5	8	Do.
171618	H. J. K. 25	654	Do.	163876	Porter No. 8	23	Do.
163513	H. A. Fabian	375	Abandoned.	164034	Porter No. 10	10	Do.
168911	Helster	59	Do.	164065	Porter No. 12	6	Do.
163635	Herman H. Lee	200	Exempt.	164096	Porter No. 13	6	Do.
163368	Houston	495	Do.	164421	Porter No. 14	7	Do.
165150	Houston	153	Abandoned.	164422	Porter No. 15	7	Do.
170200	Jackson Ferry	9	Do.	163367	Porter No. 19	27	Do.
163337	Jacksonville	181	Do.	168986	R. 36	51	Exempt.
164262	James F. Dwyer	106	Do.	170064	R. T.	28	Abandoned.
164603	Joseph H. Moreau	120	Do.	168652	Ramsey Ferry	12	Do.
164467	K. No. 5	15	Do.	58584	Ray	383	Do.
164717	K. C. No. 1	33	Do.	171542	Robert K. Martin	28	Do.
169677	Keystone	216	Do.	169109	Rose	59	Do.
165678	L. B. P. Co. No. 6	26	Sold United States	56625	Royal Blue	505	Exempt.
166333	L. A. H. D. Scow No. 13	157	Exempt.	164583	Ruggles	11	Abandoned.
218182	Lady Marian	431	Abandoned.	171368	S. I.	212	Exempt.
166479	Laredo	190	Do.	164020	S. & F. Co. No. 17	164	Do.
163617	Lazaretto	608	Exempt.	162972	Sable	186	Abandoned.
171667	Leo	25	Do.	169312	St. Charles Ferry	8	Do.
167059	Leome & Dennis	108	Abandoned.	170186	Savannah	13	Do.
164443	Lota	11	Do.	164548	Scout	143	Do.
164369	Macon	179	Do.	170097	Seabay Beach	22	Do.
167666	McAllister Bros. No. 47	135	Do.	170689	Sea-Gull	35	Exempt.
51376	McKinley	22	Do.	164371	Seima	166	Abandoned.
169508	Mary	17	Do.	169209	Shaffer Ferry	5	Do.
169863	Mary Hanley	134	Exempt.	168912	Slattery	59	Do.
51339	Mary C. McNally	379	Abandoned.	169672	Stephens-Hill	11	Do.
167398	Meadow	23	Do.	169097	Sunny Point No. 2	10	Do.
164141	Michael E. Finnican	106	Do.	165139	T. P. Co. No. 18	8	Do.
162302	Mobile	201	Do.	164721	T. H. P. Co. No. 1	24	Do.
162704	Mobile	286	Do.	169108	Tess	57	Do.
171517	Moon Mullins	48	Do.	212443	The Doctor	10	Do.
167277	Nekomis	106	Do.	163055	Thlinket	20	United States.
170229	No. 1	80	Do.	169032	Toad No. 1	5	Abandoned.
164658	No. 2	98	Do.	167292	Transformer No. 1	43	Do.
163824	No. 4	355	Do.	164552	Transport	11	Do.
67470	No. 13	349	Exempt.	169457	U. S. L. No. 6	205	Do.
171385	No. 15	83	Do.	164725	W. P. Co. No. 2	25	Do.
166184	Ormond	165	Abandoned.	164871	W. P. Co. No. 5	23	Do.
171271	P. Y. 1	215	Exempt.	165430	Waco	152	Exempt.
166652	P. P. Co. No. 2	30	Abandoned.	170635	Watson & Hinkle Ferry No. 3	10	Abandoned.
162901	P. B. M. Co. No. 6	123	Do.	163304	Wilmington	178	Do.

Vessels Abandoned, Reduced or Removed

Recapitulation of American vessels abandoned, under 5 tons, or removed for other causes

Class	Abandoned		Sold to United States		Exempt		Under 5 tons		To yacht exempt		Seized	
	Number	Tons	Number	Tons	Number	Tons	Number	Tons	Number	Tons	Number	Tons
Merchant vessels:												
Steam.....	97	69,192	4	3,351			13	119	46	452	1	30
Motor.....	209	6,019	1	11			1	5	2	15		
Sailing.....	99	27,351			2	1,150						
Canal.....	8	930			3	357						
Barge.....	101	12,227	2	46	49	13,689						
Total.....	514	115,719	7	3,408	55	15,195	14	124	48	467	1	30

Class	Forfeited for breach of laws		To inland waters		Sold to State		Sold to municipality		Total	
	Number	Tons	Number	Tons	Number	Tons	Number	Tons	Number	Tons
Merchant vessels:										
Steam.....									101	72,543
Motor.....	9	159	1	10	1	14			281	6,814
Sailing.....									105	28,521
Canal.....									11	1,287
Barge.....								1	24	153
Total.....	9	159	1	10	1	14	1	24	651	135,151

Class	Abandoned		Under 16 tons		To inland waters		Sold to State		Forfeited for breach of laws		Total	
	Number	Tons	Number	Tons	Number	Tons	Number	Tons	Number	Tons	Number	Tons
Yachts:												
Steam.....	1	59									1	59
Motor.....	9	774	4	57	1	21	1	9	3	68	18	920
Total.....	10	833	4	57	1	21	1	9	3	68	19	988

OIL-BURNING STEAM VESSELS OF 500 GROSS TONS AND OVER

((X) indicates a nonseagoing vessel on the coast, (XX) on the Great Lakes, and (XXX) on the rivers)

Name of vessel	Gross tons	Bunker capacity	Cruising radius	Name of vessel	Gross tons	Bunker capacity	Cruising radius
		<i>Gallons</i>	<i>Miles</i>			<i>Gallons</i>	<i>Miles</i>
A. C. BESPOND (tank).....	9,485	442,000	10,700	AMERICAN TRADER.....	7,490	500,000	10,000
A. L. KENT.....	6,030	462,000	11,000	AMERICAN TRAVELER.....	7,555	488,865	12,000
A. M. BAXTER.....	2,428	252,000	12,000	AMOLCO (tank).....	3,101	90,600	4,000
ABANGAREL.....	4,707	228,400	7,500	AMOS K. GORDON.....(X)	695	62,600	833
ABERCOS.....	6,078	456,625	7,913	ANCON.....	9,640	369,600	7,625
ABERCOB.....	5,998	442,000	13,900	ANDREA F. LUCKENBACH.....	6,565	763,000	14,380
ACADIA.....	6,185	26,000	4,040	ANGELINA.....	4,772	288,290	10,000
ACME (tank).....	6,878	515,910	13,752	ANNA SCHAFFER.....	1,985	138,900	7,820
ADLER.....(X)	523	117,600	4,320	Anne Hanfly.....	1,343	55,440	3,300
ADMIRAL CHASE.....	3,285	300,000	7,000	ANNIE CHRISTENSON.....	839	32,508	2,448
ADMIRAL COLE.....	3,285	450,000	6,000	ANNISTON CITY.....	5,686	435,915	11,400
ADMIRAL DAY.....	3,285	290,850	11,340	ANTIETAM (tank).....	6,972	319,200	5,500
ADMIRAL DEWEY.....	2,104	93,954	3,300	ANTIGUA.....	6,982	391,000	9,000
ADMIRAL EVANS.....	2,140	108,428	4,664	ANTINOUS.....	6,004	584,346	20,000
ADMIRAL FARBAOUT.....	2,141	84,252	3,200	AQUARIUS.....	6,004	612,018	17,100
ADMIRAL FISKE.....	2,432	165,186	7,350	ARCTIC.....	4,297	299,125	9,800
ADMIRAL GOVE.....	3,513	290,850	11,340	ARCTURUS.....	6,004	646,000	13,000
ADMIRAL HALSTEAD.....	3,289	300,000	10,000	ARDEEN.....	5,976	592,879	12,000
ADMIRAL LAWS.....	3,288	290,850	11,340	ARDMORE (tank).....	7,035	382,050	12,200
ADMIRAL NULTON.....	3,267	292,600	14,000	ARGON (tank).....	5,952	277,000	7,000
ADMIRAL PEOPLES.....	3,133	134,438	6,000	ARGOSTY.....	4,995	248,000	7,000
Admiral Rodman.....	1,101	18,900	1,820	ARIO (tank).....	6,952	387,320	9,500
ADMIRAL ROGERS.....	2,277	124,404	4,160	ARIZONA (tank).....	5,174	294,000	10,000
ADMIRAL SCHLEY.....	2,104	48,688	3,260	ARIZONAN.....	5,857	504,000	14,400
ADMIRAL SEBREE.....	2,446	151,368	9,611	ARIZPA.....	5,437	692,879	12,000
ADMIRAL SENN.....	3,260	290,850	11,340	ARLYN.....	3,304	248,456	9,000
ADMIRAL WATSON.....	2,009	108,428	5,234	ARTHUR J. BALDWIN.....	2,361	43,200	1,900
ADMIRAL WILEY.....	3,514	290,850	11,340	ARTIGAS.....	5,161	344,963	9,000
ADMIRAL WOOD.....	3,285	192,515	8,000	ARYAN (tank).....	6,452	437,900	12,175
AFEL.....	5,052	344,963	9,000	ASHLAND COUNTY.....	2,592	191,980	8,270
AFOUNDIA.....	5,010	344,963	9,000	ASTORIA.....	2,224	217,918	10,244
AGWIDALE.....	4,763	418,959	10,800	ASTORIA.....	593	8,000	2,300
AGWISTAR.....	4,661	360,413	11,724	ASTRAL (tank).....	7,541	453,000	13,000
AGWIWORLD (tank).....	6,771	307,000	12,000	ATENAS.....	4,639	260,000	7,000
ALA.....	5,358	692,879	12,000	ATLANTA CITY.....	5,658	414,834	12,000
ALABAMA (tank).....	2,840	176,400	8,640	ATLANTIC.....	5,524	300,000	10,000
ALADDIN (tank).....	6,882	406,800	11,000	ATLANTIC SUN (tank).....	6,735	420,000	11,000
ALAMAR.....	5,698	532,850	11,820	ATLAS (tank).....	7,058	380,800	9,000
ALAMEDA.....(X)	2,302	8,968	9,067	AVALON.....(X)	1,985		
ALAMO.....	2,676	189,168	7,364	AXTELL J. BYLES.....	8,955	368,000	8,500
ALASKA.....	4,658	249,000	3,720				
ALASKAN.....	5,364	402,678	8,288	BAKERSFIELD.....	5,545	463,400	13,154
ALBANY.....(X)	1,389	12,790	650	BALDBUTTE (tank).....	6,295	317,687	8,000
ALBERT HILL.....	7,115	270,000	6,500	BALDHILL (tank).....	6,413	312,900	8,008
ALBERT E. WATTS (tank).....	7,137	414,890	13,500	Bandon.....	642	21,000	1,500
ALEUTIAN.....	6,361	304,752	5,712	BANGU.....	4,782	538,134	17,958
ALEXANDER HAMILTON.....(X)	2,367	18,623	1,065	BARACOA.....	2,599	210,000	5,000
ALGIC.....	5,496	352,800	13,680	BARRARA.....	4,665	304,700	9,000
ALGONQUIN.....	7,229	577,000	16,900	Barbara C.....	1,240	604,000	3,500
ALGONQUIN (tank).....	6,945	322,600	7,150	BARBARA CATES.....	5,599	279,460	9,000
ALLAN JACKSON (tank).....	6,996	309,678	3,162	BARREARO.....	4,781	277,872	9,300
ALLOHANY.....	6,486	169,157	4,500	BATON ROUGE.....	767	62,400	1,164
ALMKRIA LYKES.....	2,674	181,807	7,376	BAYOU CHICO.....	5,401	540,900	13,100
ALPHA (tank).....	6,771	305,785	8,000	BEACON.....	10,388	146,000	10,000
ALTAIR (tank).....	6,933	300,000	10,000	BEACONHILL (tank).....	7,071	468,148	13,400
ALYARADO.....	1,994	98,700	4,300	BEACONLIGHT (tank).....	6,954	488,082	11,000
AMERICAN.....	4,846	670,000	15,264	BEACONHILL (tank).....	7,058	468,048	7,000
AMERICAN BANKER.....	7,430	600,000	10,000	BEACONSTAR (tank).....	6,771	370,000	12,000
AMERICAN CARDINAL.....	3,743	197,610	9,162	BEAR MOUNTAIN.....(X)	941	22,000	300
AMERICAN EAGLE.....	4,371	338,492	14,085	BEATRICE.....	3,450	232,260	10,000
AMERICAN FARMER.....	7,490	500,000	10,000	BEAUMONT PARKS (tank).....	4,154	110,370	5,470
AMERICAN IMPORTER.....	7,690	483,365	12,000	BELFAST.....	2,167	37,212	700
AMERICAN LEGION.....	13,736	1,183,400	12,000	BELFORT.....	6,629	451,684	13,700
AMERICAN LEGION.....(X)	2,069	32,000	675	BELLEBUCKLE.....	6,207	462,000	13,700
AMERICAN MERCHANT.....	7,430	600,000	10,000	BELLE ISLAND.....(X)	842	24,570	1,200
AMERICAN PRESS.....	6,135	344,963	9,000	BELLINGHAM.....	5,940	588,000	3,729
AMERICAN SHIPPER.....	7,430	600,000	10,000	BENJAMIN BREWSTER (tank).....	6,950	278,000	8,660
AMERICAN STAR.....	4,611	429,000	6,000	BENJAMIN B. ODELL.....(X)	2,011	28,600	7,027

Name of vessel	Gross tons	Bunker capacity	Cruising radius	Name of vessel	Gross tons	Bunker capacity	Cruising radius
BERING	7,683	635,000	12,500	CATAHOULA (tank)	5,030	347,550	10,800
BERKELEY (X)	1,883			CATALINA	1,766	126,000	2,600
BERKSHIRE	5,486	169,157	4,500	CATHERINE	2,121	117,000	8,000
BERURY	4,924	269,740	8,341	Catherine D	2,224	75,600	4,200
BESSEMER CITY	5,686	414,834	12,000	CATHERINE G. SUDDEN	2,082	201,600	7,776
BETA (tank)	5,605	260,400	6,200	CATHLAMET	5,869	597,954	16,304
BETHORE	8,257	1,055,000	13,000	CATHWOOD (tank)	7,072	538,946	7,700
BETTERTON (tank)	7,198	403,200	10,000	CATSKILL (X)	1,400	12,700	650
BIBSCO	6,107	344,963	9,000	CAUTO	3,570	308,236	5,000
BIRKENHEAD (tank)	0,960	387,800	12,000	CAYO MAMBI	1,925	91,700	4,800
BIRMINGHAM	1,537	37,800	1,986	Cazadero (X)	1,682		
BIRMINGHAM CITY	0,194	441,880	15,200	Cello	943	33,561	3,361
BLACK EAGLE	5,000	378,846	12,000	CERRO-AZUL (tank)	9,059	554,188	12,800
BLACK FALCON	5,049	357,000	10,000	CERRO-EBANO (tank)	8,860	554,188	12,800
BLACK GULL	5,029	556,403	12,000	CHARCAS	5,553	513,387	13,154
BLACK HAWK	4,988	336,000	7,000	CHARLES CHRISTENSON	5,630	300,670	7,489
BLACK HERON	4,926	336,000	10,000	CHARLES NORVELL (XXX)	742		
BLACK TERN	5,032	344,963	9,000	CHAS. KURZ (tank)	5,731	305,785	8,000
BOGOTA	2,627	191,980	8,270	CHARLES NELSON	4,633	269,780	7,600
BOHEMIAN CLUB (tank)	5,882	405,000	10,300	CHARLES PRATT (tank)	8,962	476,000	12,100
BOLIVAR	2,606	191,980	8,270	CHARLES G. BLACK (tank)	14,305	798,000	15,000
BONNIE BROOK	5,076	556,403	14,500	CHARLES H. CRAMP	6,220	600,000	14,900
Border King	4,938	27,646	1,900	CHARLES L. WHEELER JR	2,205	151,200	6,100
BORINQUEN	7,114	315,000	6,150	CHARLES R. MCCORMICK	6,094	612,018	17,000
BOSTON	4,969	94,079	1,650	CHATHAM	5,649	104,355	6,000
BRADDOCK	6,629	462,030	9,883	CHATTAHOOGA CITY	6,686	414,834	12,000
BRANDYWINE (tank)	4,931	300,000	10,000	CHAUNCEY M. DEPREW (X)	652	10,500	500
BRAYE CORUE	6,458	588,966	15,483	Chelalis	663	27,300	1,680
BRAZOS	4,497	228,000	8,720	Cherokee (X)	741		
BROAD ARROW (tank)	7,718	355,000	9,820	CHEROKEE	5,896	277,200	7,000
Brookdale	2,935	63,000	3,000	CHESTER (XX)	1,819	54,400	3,000
BROOKS	2,327	180,600	9,000	CHESTER VALLEY	5,078	344,963	9,000
BROOKS-SCANLON (X)	681	65,000	1,800	CHESTER O. SWAIN	8,145	450,804	13,750
BROWN	593	8,000	2,300	CHETOPA	3,252	183,493	6,800
BRUNSWICK (X)	5,114	324,993	10,184	CHICKASAW CITY	6,196	447,384	17,040
BURNING	2,609	188,000	5,000	CHILMAR (tank)	5,030	380,000	12,370
BURNING BRIDGE	3,249	284,000	9,400	CHILCO	5,391	464,028	17,470
BURGESS (XXX)	1,502	18,600	340	CHILCOIL (tank)	5,107	387,000	12,372
BURSWICK	563	8,000	2,300	CHILORE	8,310	502,819	10,000
BYRON D. BENSON (tank)	7,953	350,648	15,950	CHILSCO (tank)	5,104	370,000	13,950
				CHINA ARROW (tank)	8,403	418,959	9,900
				CHINCHIA	6,348	550,000	18,000
O. A. CANFIELD (tank)	6,156	203,488	5,600	CHIPPEWA	2,309		
O. B. WATSON	2,209	91,410	2,500	CHIRIOP	6,566	714,000	15,000
O. J. BARKDULL	6,773	193,609	8,200	CHIRIQUI	6,963	412,000	8,100
Obrillo	6,111	48,000	2,600	CHRISTY PAYNE (tank)	8,155	450,804	13,750
CADARRETTA (X)	2,648	188,354	9,419	CITIES SERVICE BOSTON (tank)	9,347	250,000	10,000
CADDOPEAK (X)	2,965	188,354	9,419	CITIES SERVICE DENVER (tank)	9,316	140,000	10,000
CAIRO (X)	757			CITIES SERVICE EMPIRE (tank)	8,103	370,000	6,000
CALAMARES (X)	7,233	500,362	7,800	CITIES SERVICE FUEL (tank)	5,343	462,000	10,000
CALIFORNIA	5,376	460,840	9,184	CITIES SERVICE KANSAS (tank)	7,641	236,293	6,740
California	953	33,670	2,508	CITIES SERVICE KOOLMOTOR (tank)	5,762	236,203	6,740
CALIFORNIA	10,388	336,000	10,000	CITIES SERVICE MISSOURI (tank)	7,506	231,000	6,000
CALIFORNIA	17,833	1,492,136	15,000	CITIES SERVICE OKLAHOMA (tank)	7,529	210,000	10,000
CALISTOGA (X)	2,680	14,700	420	CITIES SERVICE TOLEDO	8,192	347,000	6,580
CALMAR	6,786	357,000	11,000	CITY OF ALMA	5,446	550,403	12,000
CALORNIA (tank)	4,095	254,000	9,730	CITY OF BALTIMORE	8,424	360,515	9,131
CALVIN AUSTIN	3,828	40,488	1,200	City of Bremerton (X)	510	7,890	350
CAMDEN (tank)	6,653	353,623	8,000	CITY OF CAMDEN (X)	730	4,460	446
CAMDEN	2,153	189,989	700	CITY OF DALLAS	2,550	205,144	7,570
CAMOR (tank)	2,397	138,500	5,000	CITY OF FAIRBURY	5,053	344,963	9,000
CANANOVA	1,925	91,700	4,800	CITY OF FLINT	4,963	344,963	9,000
CAPAC	5,686	471,000	10,000	CITY OF FORT WORTH	2,606	206,860	7,680
CAPAC MAY (X)	665			CITY OF HAMBURG	8,424	290,220	9,134
CAPILLO	5,135	344,963	9,000	CITY OF HAYRE	8,424	460,390	11,378
Capt. Weber (X)	690	7,602	592	CITY OF HOUSTON	2,609	188,073	7,630
CAPTAIN A. F. LUCAS (tank)	4,188	237,762	8,000	CITY OF JOLIET	6,167	428,857	10,300
CAPULIN	4,977	410,000	10,000	CITY OF KEANSBURG (X)	1,037	21,000	240
CARABOBO	2,910	194,000	7,750	CITY OF LOS ANGELES	12,642	1,080,325	19,584
CARACAS	3,365	190,000	5,300	CITY OF NEWPORT NEWS	8,424	369,515	9,134
CARDONIA	5,104			CITY OF NORFOLK	8,424	374,220	7,560
Carlos	865	29,148	1,500	CITY OF OMAHA	6,527	342,960	7,000
CARLTON	5,127	314,963	9,000	CITY OF PHILADELPHIA (X)	749	4,460	446
CAROLYN	3,209	150,600	7,200	CITY OF PHILADELPHIA	2,674	181,807	7,376
CARPLAIA	5,104	344,963	9,000	CITY OF PITTSBURGH (XXX)	593	9,980	200
CARRABULLE (tank)	5,030	344,963	9,000	CITY OF SACRAMENTO (X)	3,016	44,100	700
CARRIER (X)	1,007	7,265	120				
CARRILLO	4,693	212,652	5,100				
CASCADE	1,853	109,200	5,500				
CASPAR	739	18,000	1,200				
CASPER	648	28,224	2,550				
CASSIMIR (tank)	5,030	344,963	9,000				
CASTANA (tank)	5,030	344,963	9,000				
CASTLE TOWN	3,321	298,700	11,500				

Oil-Burning Steam Vessels

1019

Name of vessel	Gross tons	Bunker capacity	Cruising radius	Name of vessel	Gross tons	Bunker capacity	Cruising radius
		<i>Gallons</i>	<i>Miles</i>			<i>Gallons</i>	<i>Miles</i>
CITY OF SEATTLE.....	1,957	82,454	3,387	DEAN EMERY (tank).....	6,664	280,800	9,000
CITY OF VICTORIA.....	1,938	50,400	2,590	DEER LODGE.....	6,187	267,000	7,500
CITY OF WEATHERFORD.....	5,401	540,000	13,100	DEFACIO.....	4,800	118,000	15,000
CITY OF WILMINGTON.....(X)	749	4,460	446	DELAROF.....	6,021	435,300	11,700
CLARE.....	3,372	226,800	9,500	DELAWARE RIVER.....	2,606	191,960	8,270
Claremont.....(X)	1,291	42,000	275	DELAWARE SUN (tank).....	8,964	681,968	17,500
CLEARWATER.....	4,970	344,963	9,000	DELECTO.....	4,078	290,000	7,000
CLIFFWOOD.....	5,104	344,963	9,000	DELFINA.....	3,480	221,600	6,000
COALINGA (tank).....	875	24,486	2,000	DELISLE.....	3,478	226,040	10,200
COAMO.....	7,057	247,350	5,000	DELLWOOD.....	3,923	208,022	7,126
COAXET.....	6,038	430,625	16,430	DEL-MAR-VA.....	1,496	16,000	1,000
COCKAPONSET.....	5,995	463,029	11,000	DELMUNDO.....	5,032	564,115	10,000
CODY.....	5,104	344,963	9,000	DELNORTE.....	4,982	323,963	10,184
COHLEDA.....	4,986	344,963	9,000	DELSUD.....	4,982	344,963	10,184
COLDBROOK.....	5,104	344,963	9,000	DELTA KING.....(X)	1,837	23,412	1,992
COLD HARBOR.....	5,010	344,963	9,002	DELTA QUEEN.....(X)	1,837	23,412	1,992
COLLAMER.....	5,112	344,963	9,000	DELVALLE.....	5,032	344,963	9,000
COLLINGSWORTH.....	5,101	594,424	10,000	DEMOCRACY.....	4,673	294,000	10,800
COLOMBIA.....	5,236	314,000	9,200	DENALI.....	3,432	262,000	6,000
COLORADO.....	2,680	176,187	7,432	DEPERE.....	3,475	170,214	10,847
COLORADO SPRINGS.....	6,864	308,257	7,288	DERBLAY.....	3,475	170,214	10,840
COLUMBIAN.....	4,954	570,000	15,264	DERBYLINE (tank).....	6,852	307,400	7,796
Comal.....	2,934	216,000	4,704	DEROCHE (tank).....	7,058	307,400	6,610
COMANCHE.....(X)	686	17,640	1,400	DEWITT CLINTON.....(X)	3,890	19,000	400
COMET (tank).....	9,153	487,200	14,000	DIAMOND HEAD.....	5,603	294,000	7,000
COMMACK.....	5,111	344,963	9,000	DIANA DOLLAR.....	7,083	676,200	17,560
Commander.....	670	8,400	616	DICKENSON.....	831	61,534	2,307
COMMERCIAL ALABAMAN.....	2,559	183,928	7,475	DILLWYN (tank).....	6,913	538,946	7,610
COMMERCIAL BOSTONIAN.....	2,730	177,643	7,000	DILWORTH (tank).....	7,045	538,946	13,000
COMMERCIAL FLORIDIAN.....	2,689	185,590	5,000	DIRIGO (tank).....	6,418	419,533	11,035
COMMERCIAL GUIDE.....	4,762	275,000	8,000	DISTRICT OF COLUMBIA (tank).....	7,213	407,088	8,800
COMMERCIAL NAVIGATOR.....	2,638	191,980	8,270	DIXIAMO (tank).....	4,323	200,000	6,240
COMMERCIAL ORLEANIAN.....	2,674	181,807	7,376	DIXIE.....	8,188	323,000	6,450
COMMERCIAL PIONEER.....	2,686	189,000	7,000	DIXIE ARROW (tank).....	8,046	408,006	9,100
COMMERCIAL QUAKER.....	2,689	176,187	7,432	DOMINO.....	3,170	241,556	9,500
CONDOR.....	4,747	278,190	7,987	DONGAN HILLS.....	2,029	32,000	675
CONNESSE PEAK.....	6,117	344,963	9,000	DORA.....	5,036	344,963	9,000
CONSTANCE CHANDLER.....	5,623	48,257	9,500	DORCHESTER.....	6,649	104,355	3,460
CONTOY.....	1,943	125,622	5,250	DOROTHY.....	4,647	246,750	7,000
Contra Costa.....(X)	4,463			DOROTHY ALEXANDER.....	5,453	246,120	2,160
Copai.....	1,701	61,815	3,660	Dorothy Bradford.....(X)	1,746	12,600	600
COPPENAME.....	3,289	250,000	5,000	DOROTHY CAHILL.....	5,691	364,841	10,300
COQUINA.....	2,140	201,600	9,000	DOROTHY LUCKENBACH.....	6,369	581,700	10,000
CORDOVA.....	2,080	135,366	6,500	DOROTHY WINTERMOTTE.....	2,010	109,074	5,200
CORINTO.....	1,673	151,200	6,745	DOYLESTOWN.....	2,632	187,986	6,800
CORNELIA.....	3,129	187,320	7,200	DRYDEN.....	5,816	360,100	18,000
CORNISH.....	1,827	79,054	5,391	DUNGANNON (tank).....	7,037	538,946	7,700
COROZAL.....(X)	1,925	28,000	2,000	DUQUESNE.....	6,262	462,060	13,464
CORRALES.....	2,146	210,000	8,000	DURANGO (tank).....	7,125	200,000	7,200
COSTA RICA.....	1,787	113,400	7,776	E. G. CROSBY.....(XX)	1,879	46,200	3,000
COTATI.....	5,963	490,000	12,000	E. J. BULLOCK (tank).....	6,630	531,224	7,617
Cottoneva.....	1,113	25,200	2,160	E. J. SEUBERT (tank).....	7,753	552,800	8,000
COVENA.....	2,372	170,000	8,680	E. J. NICKLOS (tank).....	5,194	370,000	8,470
COYA.....	4,951	189,000	5,000	E. J. SADLER (tank).....	9,638	615,000	10,260
CRANFORD.....	6,527	342,960	7,000	E. M. BUNGE.....(XX)	2,306	139,376	7,370
CREOLE.....	6,362	325,667	8,850	E. M. CLARK (tank).....	9,647	515,000	12,000
CRICKET.....	1,136	145,000	7,000	E. R. KEMP (tank).....	4,887	337,630	9,000
Cripple Creek.....	6,320	344,390	7,000	E. W. SINCLAIR (tank).....	4,887	337,660	9,000
CRISTOBAL.....	9,601	539,538	11,162	EAGLE.....	6,003	475,100	10,000
Crockett.....(X)	1,303			EASTERN GLADE.....	5,653	337,734	8,190
CRUDOIL (tank).....	1,370	32,340	885	EASTERN SWORD.....	3,785	243,310	8,530
CUBA.....	2,472	154,200	5,200	EASTERN TEMPLE.....	3,673	70,800	6,000
CULBERSON.....	5,453	460,992	12,500	EDENTON.....	6,948	308,257	8,920
CUMBERLAND.....	2,698	191,980	8,270	EDGAR F. LUCKENBACH.....	6,013	540,160	12,080
CURACAO.....	1,548	98,323	5,210	EDGEFIELD.....	6,990	308,257	8,920
CURRIER (tank).....	4,711	95,000	2,000	EDGEHILL.....	6,868	308,257	8,920
CUZCO.....	5,496	335,233	9,146	EDGEMONT.....	6,865	308,257	8,920
D. G. SCOTFIELD (tank).....	7,074	451,200	13,469	EDGEWOOD.....	7,038	308,257	8,920
D. J. MORAN (tank).....	7,098	350,000	8,000	EDGEWATER.....	1,819	54,400	3,000
D. R. WELLER.....(X)	558	2,000	600	EDITH.....	3,382	226,800	9,500
Daisy.....	679	26,040	1,700	EDITOR.....	6,326	630,000	12,000
Daisy Freeman.....	1,013	27,960	3,040	EDNA.....	1,816	97,902	6,500
Daisy Gadsby.....	818	32,508	2,000	EDNA CHRISTENSON.....	2,244	198,618	7,000
Daisy Gray.....	1,187	41,700	3,000	EDWARD L. LUCKENBACH.....	7,916	637,720	14,280
Daisy Matthews.....	943	37,080	2,500	EDWARD G. SEUBERT (tank).....	4,432	46,500	1,980
DAKOTAN.....	5,220	520,800	14,628	EDWARD L. DOHENY (tank).....	5,871	263,130	7,750
Dan F. Hanlon.....	1,434	153,088	8,000	EDWARD L. SHEA (tank).....	6,546	378,000	9,000
DANNEDIAKE (tank).....	4,310	233,213	7,900	EDWIN CHRISTENSON.....	6,670	312,400	8,000
Dauvilless.....(X)	791			EDWIN B. DE'GOLIA (tank).....	3,321	161,332	10,000
Davenport.....	911	33,180	2,923	EELBECK.....	6,318	224,360	9,108
DAVENPORT.....	5,491	592,679	12,000	EFFINGHAM.....	6,421	334,360	10,564
DAVID MCKELVY (tank).....	6,820	466,973	12,500	EFFNA.....	6,461	586,086	15,266

Oil-Burning Steam Vessels

Name of vessel	Gross tons	Bunker capacity	Cruising radius	Name of vessel	Gross tons	Bunker capacity	Cruising radius
		<i>Gallons</i>	<i>Miles</i>			<i>Gallons</i>	<i>Miles</i>
EGLANTINE.....	6,325	334,390	10,694	F. W. ABRAMS (tank).....	9,620	319,751	7,000
EGREMONT.....	6,864	334,390	8,000	F. Q. BARSTOW (tank).....	9,003	472,000	12,100
EL ALMIRANTE.....	5,216	156,000	6,000	F. S. LOOP.....	794	29,988	1,000
EL CAPITAN.....	5,216	156,000	6,000	FAIRFAX.....	5,649	170,000	9,000
EL CAPITAN.....	2,227	165,672	8,565	FAIRFIELD.....	2,848	145,110	7,600
EL CEDRO.....	2,512	856,885	6,800	FAIRFIELD CITY.....	5,686	425,915	11,400
EL COSTON.....	7,286	326,000	7,000	FAIRISLE.....	2,606	191,980	8,270
EL DIA.....	4,504	228,000	8,720	FAIRLAND.....	2,606	198,933	8,071
EL ESTERO.....	4,219	140,500	6,000	FAIRPORT.....	2,606	191,980	8,270
EL ISLEO.....	4,219	140,500	6,000	FALCON.....	2,966	151,519	6,720
EL LAGO.....	4,219	140,501	6,000	FALMOUTH.....	2,606	188,673	7,630
EL MUNDO.....	6,008	261,492	6,000	FEDERAL (tank).....	2,881	252,500	10,000
EL OCCIDENTE.....	6,008	261,492	8,350	FELIX TAUSSIG.....	5,985	336,000	10,000
EL OCEANO.....	6,767	165,000	3,370	FIRMORE.....	7,117	309,851	7,900
EL ORIENTE.....	6,008	261,492	8,350	FLATBUSH.....	593	8,000	2,300
EL PASO..... (X)	1,953			FLOWAR.....	5,551	200,000	10,000
EL SEGUNDO (tank).....	3,663	221,786	8,521	FLORENCE LUCKENBACH.....	4,953	363,510	11,520
EL SIGLO.....	4,508	228,000	8,720	FLORENCE OLSON.....	1,437	84,003	3,500
EL VALLE.....	4,605	224,680	4,600	Florida.....	4,923	211,000	3,550
ELDENA.....	6,900	308,257	8,920	FLUOR SPAR.....	5,055	344,963	12,000
ELDORADO.....	2,180	126,000	4,860	FLUSHING.....	593	8,000	2,300
ELEANOR CHRISTENSON.....	5,411	672,000	21,120	FORBES HAUPTMAN.....	5,687	485,650	16,550
ELISHA WALKER (tank).....	7,007	382,704	10,600	Forest King.....	3,426	126,000	6,500
ELIZABETH.....	3,482	241,356	9,768	FORT ARMSTRONG.....	3,249	198,500	7,000
ELIZABETH KELLOGG (tank).....	5,189	300,000	10,000	Fort Sutter..... (X)	1,139	151,120	1,220
ELIZABETH RIVER.....	2,592	191,980	8,270	FORT WAYNE.....	6,231	286,339	8,290
ELKHORN.....	6,321	334,390	9,108	FORTITUDE.....	607	46,750	4,800
ELLENOR.....	3,482	241,356	7,750	Frances..... (X)	872	8,460	600
ELMHURST.....	593	8,000	2,300	FRANGO.....	6,400	257,730	7,200
ELMSPORT.....	6,865	588,157	15,750	FRANCIS E. POWELL (tank).....	7,096	395,000	8,000
ELWYN C. HALE.....	2,084	168,000	9,120	FRANK G. DRUMM (tank).....	7,048	306,678	7,610
EMERGENCY AID.....	5,465	556,403	14,600	FRANK H. BUCK (tank).....	6,076	92,862	2,660
EMIDIO (tank).....	6,900	538,946	12,666	FRANKLIN K. LANE (tank).....	6,633	306,678	7,617
EMILIA.....	4,719	247,800	7,000	FRED W. WELLER (tank).....	9,485	442,000	10,780
EMMA ALEXANDER.....	7,793	769,730	11,000	FREDERIC R. KELLOGG (tank).....	7,127	294,600	7,968
EMPIRE ARROW (tank).....	8,046	408,096	9,100	FREERPORT SULPHUR No. 5.....	4,127	302,400	11,000
EMPIRE STATE..... (X)	1,402	13,000	620	FRIEDA.....	3,365	160,000	6,000
Encinal..... (X)	2,014			FUELOIL (tank).....	1,370	29,400	2,469
ENDICOTT.....	6,319	334,390	7,000				
ENLEY CITY.....	6,157	414,834	12,000	G. HARRISON SMITH (tank).....	11,752	417,000	15,130
ENTERPRISE.....	2,806	159,600	7,400	GARGOYLE (tank).....	7,002	452,214	6,000
ERNEST H. MEYER.....	2,186	134,400	7,000	GARNET HULINOS (tank).....	7,311	524,090	15,000
ESPARTA.....	3,365	500,262	7,802	Uaston.....	846	16,800	1,500
Esther Johnson.....	1,104	35,700	2,200	GATEWAY CITY.....	5,432	318,864	9,000
ESTRADA PALMA.....	2,639	221,670	8,060	GENERAL LEE.....	4,732	243,760	6,500
ETHAN ALLEN.....	7,777	483,000	11,000	GENERAL M. H. SHERMAN.....	6,089	490,000	12,000
ETHYL.....	2,686	191,984	7,866	GENERAL MARKHAM (tank).....	2,487	107,000	3,603
EUGENE V. R. THAYER (tank).....	7,137	414,690	13,500	GENERAL PERSHING.....	4,732	194,000	5,000
Eureka..... (X)	2,420			GENERAL SHERMAN.....	4,732	194,000	5,200
EUREKA.....	2,246	168,000	5,000	GENEVIEVE LYLES.....	2,689	199,388	7,137
EVANGELINE.....	5,043	285,340	4,950	GEORGE PIERCE.....	5,462	545,643	13,100
EVELYN.....	3,140	159,600	7,500	GEORGE WASHINGTON.....	5,184	249,300	6,000
Evelyn Berg..... (X)	650	26,460	1,000	GEORGE G. HENRY (tank).....	6,265	293,742	6,135
EVERETT.....	5,773	630,000	14,000	Geo. H. Jones (tank).....	7,030	380,800	9,000
EVERGREEN CITY.....	5,990	556,403	7,920	GEORGE H. WALKER..... (X)	2,062	42,190	
EXAMELIA.....	5,081	344,963	9,000	George L. Olson.....	1,428	62,500	3,186
EXARCH.....	5,539	556,403	10,000	GEORGE W. BARNES (tank).....	6,531	317,520	9,561
EXAMINER.....	4,969	347,570	9,000	GEORGIAN.....	4,691	420,294	12,000
EXCALIBUR.....	9,359	573,500	11,800	GEORGIAN.....	5,857	420,000	3,675
EXCAMBION.....	9,360	573,500	11,800	Georgie Burton..... (X)	572	9,996	1,190
EXCELLENCY.....	5,052	344,963	9,360	GERTRUDE KELLOGG.....	5,063	370,090	13,980
EXCELLO.....	4,960	546,000	15,600	GLACIER.....	4,043	210,000	5,000
EXCELSIOR.....	5,847	604,000	12,000	GLENPOOL (tank).....	5,256	273,000	7,050
EXCHANGE.....	4,971	788,000	10,000	Gloucester..... (X)	521		
EXCHESTER.....	4,964	596,400	19,000	GLYMONT.....	2,722	199,094	6,800
EXECUTIVE.....	5,109	546,000	10,000	GOLDEN BEAR.....	5,342	279,707	8,689
EXERMONT.....	4,969	504,000	10,000	GOLDEN CLOUD.....	5,670	577,736	15,246
EXETER.....	9,360	573,500	11,800	Golden Coast..... (X)	616	14,400	668
EXHIBITOR.....	5,106	323,993	10,184	GOLDEN COAST.....	5,705	562,800	19,440
EXILONA.....	5,839	658,000	18,000	GOLDEN CROSS.....	5,833	566,500	15,600
EXIRIA.....	4,969	588,000	12,000	Golden Dawn..... (X)	612		
EXMINSTER.....	4,985	598,500	17,000	GOLDEN DRAGON.....	7,460	462,920	11,080
EXMOOR.....	4,969	524,000	15,000	Golden Era..... (X)	673		
EXMOUTH.....	5,120	588,000	18,000	GOLDEN FLEECE.....	5,630	497,700	16,405
EXOCORDA.....	9,359	573,500	11,800	GOLDEN HARVEST.....	5,644	397,618	14,810
EXPORTER.....	6,629	440,327	13,000	GOLDEN HIND.....	7,463	462,920	11,080
EXPRESS..... (X)	1,592	23,520	1,600	GOLDEN HORN.....	6,367	630,000	16,120
EXPRESS.....	4,969	688,000	13,000	GOLDEN KAURI.....	5,560	308,257	9,670
EXTAVIA.....	5,091	83,378	7,000	GOLDEN MOUNTAIN.....	6,069	504,000	12,000
EXTON.....	5,063	688,000	14,000	GOLDEN PEAK.....	7,031	307,700	8,900
F. H. HILLMAN (tank).....	9,737	306,155	7,617	GOLDEN STAR.....	6,379	560,000	16,800
F. J. LUCKENBACH.....	7,821	631,060	12,500	GOLDEN STATE.....	5,645	546,000	19,600
				GOLDEN SUN.....	7,460	462,920	11,080

Oil-Burning Steam Vessels

Name of vessel	Gross tons	Bunker capacity	Cruising radius	Name of vessel	Gross tons	Bunker capacity	Cruising radius
		<i>Gallons</i>	<i>Miles</i>			<i>Gallons</i>	<i>Miles</i>
GOLDEN TIDE.....	6,676	604,000	12,000	HUALALAI.....	3,088	156,225	4,500
GOLDEN WEST.....	5,802	500,675	7,889	HUBERT SCHAFFER.....	2,010	143,304	1,200
Golden Way..... (X)	672			HUGOTON (tank).....	6,943	468,148	13,400
GOVERNOR DINGLEY.....	3,826	29,000	700	HUGUENOT (tank).....	6,964	468,148	13,400
GOVERNOR JOHN LIND.....	3,431	201,600	8,260	HUMUDLA.....	961	79,500	4,600
GRAFTON..... (XXX)	947	25,000	8,600	HYADES.....	3,217	315,711	11,664
GRAYS HARBOR.....	6,999	588,000	14,000	HYBERT.....	6,501	342,960	7,000
GREYLOCK.....	7,460	494,802	10,000	I. O. WHITE (tank).....	6,922	420,780	14,000
GRIFFDU.....	1,484	100,500	5,760	Idaho.....	694	42,000	3,000
GUAYAQUIL.....	2,582	165,200	7,000	ILLINOIS.....	5,403	544,652	18,525
GUMBA.....	6,100	490,650	14,350	ILLINOIS (tank).....	6,446	439,908	10,000
GULFBREEZE (tank).....	6,651	532,600	5,000	IMLAY (tank).....	7,005	262,400	10,000
GULF COAST (tank).....	5,188	201,012	7,500	INDEPENDENCE HALL.....	5,050	844,663	9,000
GULF OREG (tank).....	6,784	140,000	5,000	INDIANA..... (XXX)	913	70,000	2,000
GULFPEAK (tank).....	6,560	273,714	6,000	INDIA ARROW (tank).....	8,327	386,375	10,900
GULFLAND (tank).....	5,276	201,012	7,500	INTERNATIONAL.....	2,740	294,000	7,000
GULF LIGHT (tank).....	5,188	201,012	7,500	INVINCIBLE.....	7,562	378,000	10,000
GULFMAID (tank).....	5,225	201,012	7,500	IOWA.....	5,724	367,618	13,000
GULFOIL (tank).....	5,188	128,000	10,000	IOWA..... (X)	1,411	100,800	3,000
GULFPENN (tank).....	8,882	421,500	10,000	IOWAN.....	5,165	470,652	13,447
GULFPOINT (tank).....	6,972	430,000	10,000	IPSWICH.....	5,671	358,362	11,100
GULFPORT..... (X)	1,537			IRENE.....	3,482	241,473	10,250
GULFRINCE (tank).....	6,560	273,714	6,000	IROQUOIS..... (XX)	1,787	34,650	2,200
GULFQUEEN (tank).....	6,690	348,260	10,000	IROQUOIS.....	6,209	300,000	7,000
GULFSTAR (tank).....	6,966	377,737	5,000	ISLAND QUEEN..... (X)	6,986	30,000	800
GULFSTAR (tank).....	7,216	528,946	7,700	Isleton..... (X)	629		
GULFSTREAM (tank).....	5,188	201,012	7,500	J. A. MOFFETT (tank).....	6,621	512,400	15,372
GULF TRADE (tank).....	6,776	840,000	10,000	J. B. Stetson.....	922	29,962	3,223
GULFWAX (tank).....	8,882	654,188	12,380	J. C. DONNELL (tank).....	9,783	280,560	7,000
GULF OF MEXICO (tank).....	7,807	280,932	7,700	J. C. FITZSIMMONS (tank).....	6,715	420,000	10,000
H. C. FOLGER (tank).....	7,066	443,384	11,000	J. D. Peters..... (X)	880		
H. F. ALEXANDER.....	8,357	462,000	2,525	J. E. O'NEIL (tank).....	7,070	190,000	4,500
H. H. ROGERS (tank).....	8,807	475,000	12,100	J. L. LUCKENBACH.....	6,369	637,100	10,000
H. M. FLAGLER (tank).....	8,207	349,000	16,000	J. M. DANZIGER (tank).....	6,093	199,000	5,400
H. M. STORRY (tank).....	9,838	462,000	9,000	J. N. PEW (tank).....	9,033	694,254	17,500
HADNOT (tank).....	6,258	317,660	8,008	J. FLETCHER FARRELL (tank).....	7,061	414,691	11,140
HAGAN (tank).....	6,373	317,660	8,008	J. OSWALD BOYD (tank).....	1,806	375,000	3,000
HAGOOD (tank).....	6,866	252,000	7,000	JACOB LUCKENBACH.....	5,817	541,130	14,300
HAIIRA (tank).....	6,855	236,339	6,930	JACOB.....	2,648	188,354	6,800
HAITI.....	2,606	196,116	5,000	JADEN.....	6,969	306,257	8,552
HAITI.....	5,236	314,000	9,200	JADWIN..... (XXX)	1,502	18,600	340
HALAKAKALA.....	3,679	120,000	6,528	JAMAICA.....	693	8,000	2,300
HALO (tank).....	6,886	480,000	10,000	JAMES GRIFFITHS.....	3,545	312,072	12,800
HALSEY (tank).....	7,088	538,946	7,700	JAMES MCGEE (tank).....	9,551	490,000	12,400
HAMLIN F. MCCORMICK.....	3,317	298,700	11,500	JAMES RIVER.....	2,609	206,860	7,500
HAMPTON ROADS.....	2,669	178,187	7,432	JAMES W. GOOD.....	630	21,000	1,670
HANLEY.....	7,583	410,844	9,385	JANE CHRISTENSON.....	5,775	282,686	9,374
HANOVER.....	5,816	511,428	13,600	Jane Nettleton.....	1,545	52,500	8,000
HARLEM.....	593	8,000	2,300	JAPAN ARROW (tank).....	8,327	418,959	9,900
HAROLD WALKER (tank).....	6,353	286,372	6,400	JAVA ARROW (tank).....	8,327	418,959	9,900
HARPOON.....	5,964	351,250	5,000	JEAN.....	4,002	247,800	7,000
HARRY FARNUM (tank).....	3,068	143,430	5,000	JEANNETTE SKINNER.....	5,715	306,257	9,072
HARRY LUCKENBACH.....	6,355	742,552	11,469	JEFFERSON MYERS..... (X)	7,582	410,844	9,385
HARRY F. SINCLAIR, JR.....	6,161	260,000	8,350	JOHN CADWALADER..... (X)	1,478	27,468	1,308
HARVESTER (tank).....	6,418	433,900	12,600	JOHN JAY.....	7,552	472,000	12,500
HASTINGS.....	5,401	540,900	13,110	JOHN WORTHINGTON (tank).....	8,194	307,530	5,160
HAVANA.....	6,678	333,396	5,000	John C. Kirkpatrick.....	1,430	52,836	2,808
HAWAII.....	850	91,892	3,750	JOHN D. ARCHBOLD (tank).....	12,590	618,000	10,500
HAWAIIAN.....	4,868	473,782	10,857	JOLEE.....	4,994	344,963	9,000
HAYWARD..... (X)	1,653	8,400	450	JOMAR.....	5,104	344,963	9,000
HEFFRON.....	7,611	369,515	9,450	JOSEPH SEEP (tank).....	6,072	492,480	13,260
HEIROA.....	7,588	450,387	13,900	JOSEPH M. CUDAHY (tank).....	6,949	509,950	10,000
HELEN.....	3,128	184,600	6,336	JOSEPH R. PARROTT.....	2,406	221,559	2,778
HELEN WHITTIER.....	5,506	308,627	9,600	JULIA LUCKENBACH.....	5,950	637,720	14,250
Helene.....	672	24,570	1,900	Jupiter..... (X)	639	56,000	2,800
HENDRICK HUDSON..... (X)	2,847	100,000	400	K. I. LUCKENBACH.....	5,887	631,000	12,960
HENRY D. WHITON.....	4,548	886,500	30,525	K. R. KINGSBURY (tank).....	7,251	454,000	10,000
HENRY M. DAWES.....	4,710	176,400	5,148	KANSAN.....	4,870	478,517	15,264
HENRY M. FLAGLER.....	2,699	148,304	1,850	Katherine..... (X)	531	22,680	2,000
HENRY R. MALLORY.....	6,063	217,693	5,000	Katherine Donovan.....	993	39,060	2,790
HENRY S. GROVE.....	6,220	425,600	10,000	KATRINA LUCKENBACH.....	5,854	631,000	12,960
HERBERT G. WYLLIE (tank).....	4,292	138,180	5,000	KEKOSKEE (tank).....	5,193	88,000	2,500
HERBERT L. PRATT (tank).....	7,118	270,000	6,000	KENOWIS.....	4,934	344,963	9,000
HERMAN FRASCH.....	4,494	304,700	10,000	KENTUCKIAN.....	5,200	579,912	16,714
HERMAN F. WHITON.....	5,557	353,556	8,500	KENTUCKY.....	6,376	460,908	12,200
HIGH.....	4,828	187,989	7,912	KEWANEE (tank).....	3,550	247,186	4,500
HOLLYWOOD.....	5,513	465,864	12,400	KILAUEA..... (X)	1,338	56,700	1,200
Homer.....	501	8,610	858	KISHACOQUILLAS (tank).....	5,089	244,963	9,000
Hoquiam.....	644	27,090	2,000	KLAMATH..... (X)	1,962	17,472	1,000
HORACE LUCKENBACH.....	6,475	475,484	6,760	KNICKERBOCKER.....	2,045	32,000	576
Horace X. Baxter.....	1,293	52,500	3,700				
HOXBAR (tank).....	6,958	252,000	6,000				

Name of vessel	Gross tons	Bunker capacity	Cruising radius	Name of vessel	Gross tons	Bunker capacity	Cruising radius
		<i>Gallons</i>	<i>Miles</i>			<i>Gallons</i>	<i>Miles</i>
KNOXVILLE CITY.....	6,686	414,834	12,000	MALTON.....	2,972	165,858	7,375
KULSEAN..... (X)	926	24,600	1,340	MALTRAN.....	3,513	342,048	13,900
L. J. DRAKE (tank).....	6,693	327,000	9,850	MANA.....	3,283	197,400	12,000
L. S. THORNE..... (X)	1,217	10,768	168	MANATAWNY (tank).....	6,030	344,963	9,000
LA BREA (tank).....	6,665	355,152	11,700	MANDALAY..... (X)	1,120	27,520	1,600
LA PERLA.....	3,792	175,885	7,000	MANGORE.....	4,066	138,050	3,900
LA PLACENTIA (tank).....	8,272	354,274	6,100	MANHATTAN.....	24,289	1,356,000	14,750
LA PURISIMA (tank).....	5,091	300,000	3,276	MANINI.....	3,253	290,850	11,000
LAURETTE.....	4,980	344,963	9,000	MANOA.....	6,805	746,844	14,076
LAFOMO.....	5,028	344,963	9,000	MANUELA.....	4,772	288,290	10,000
LAKE BENHOW.....	2,368	150,500	10,500	MANUKAI.....	9,547	736,010	9,500
LAKE ELGAR.....	2,674	258,520	7,000	MANULANI.....	9,556	736,010	15,800
LAKE FLAGON.....	2,609	206,860	7,627	MARGARET.....	3,352	229,800	10,000
LAKE FRANCES.....	2,016	108,048	5,027	MARGARET DOLLAR.....	7,030	676,368	19,921
LAKE GALEWOOD.....	2,689	510,000	4,000	MARGARET LYKES.....	3,537	204,400	13,580
LAKE GILTEDGE.....	2,664	191,980	8,270	MARIAN OTIS CHANDLER.....	5,520	336,000	10,000
LAKE GIBTH.....	2,606	191,980	8,270	MARIPOSA.....	18,017	1,755,000	19,800
LAKE GORIN.....	2,368	110,800	5,500	MARJORY.....	2,323	123,438	6,000
LAKE MIRAFLORES.....	2,702	183,900	7,236	MARK TWAIN..... (XXX)	513		
LAKINA.....	2,059	143,000	6,000	MARORE.....	8,215	262,400	7,220
LANCASTER.....	5,871	300,000	8,000	MARSODAK.....	3,279	198,800	7,000
LANSINGO.....	4,013	149,839	4,200	MATHEW LUCKENBACH.....	5,832	540,960	12,880
LARA.....	2,967	140,500	6,000	MARTINIQUE.....	2,559	196,128	4,000
LARRY DOHNEY (tank).....	7,038	510,000	15,000	MARY.....	2,150	147,000	8,000
LATOUCHE.....	2,332	150,638	7,366	MARY D.....	4,861	278,190	7,987
LAVADA.....	6,052	463,039	11,000	MARY LUCKENBACH (tank).....	5,607	123,300	3,300
LEBEC (tank).....	6,900	538,940	12,666	MASSMAR.....	5,828	250,000	10,000
LEBORE.....	8,289	502,819	6,641	MATINICOCK (tank).....	6,769	347,410	8,600
LEHIGH.....	4,983	344,963	10,035	MATSONIA.....	9,402	882,000	10,950
LEMUEL BURROWS.....	7,610	542,000	12,930	MAUI.....	9,801	882,000	10,950
LENA LUCKENBACH.....	5,237	400,408	12,240	MAUNA ALA.....	6,457	515,916	12,302
LEVANT ARROW (tank).....	8,046	408,000	11,100	MAUNALEI.....	7,159	470,694	10,608
LEVIATHAN.....	48,942	2,600,016	4,723	MAUNA KEA.....	1,566	52,584	1,200
LEWIS LUCKENBACH.....	6,574	763,378	14,580	MAUNA KEA.....	6,064	435,300	11,700
Lewiston..... (X)	581	8,300	368	MAUNA LOA.....	1,050	52,500	3,500
LEXINGTON.....	2,606	191,980	8,270	MAUNA LOA.....	5,436	504,000	17,000
LIBERATOR.....	7,720	475,536	12,928	MAUNAWILI.....	7,409	359,362	9,728
LIBERTY.....	0,211	471,293	13,400	MAYAN.....	2,571	196,128	4,000
LIBERTY BELL.....	5,107	344,963	9,000	Mayfair.....	670	28,308	2,500
LIBERTY GLO.....	4,979	344,963	9,000	MEANTICUT.....	6,061	463,039	11,668
LIBRIE (tank).....	7,057	608,000	16,100	MEDINA.....	5,426	151,074	4,348
LIGHTBURN (tank).....	6,429	438,900	12,500	MELVILLE DOLLAR.....	7,032	676,368	17,563
LIGONIER (tank).....	3,737	147,000	10,000	MEMNON..... (X)	3,453	296,772	14,400
LILLIAN.....	3,482	241,479	10,250	MEMPHIS..... (X)	757	92,400	1,164
LILLIAN LUCKENBACH.....	6,369	628,035	11,469	MEMPHIS CITY.....	5,686	423,834	12,000
LIMON.....	3,365	207,750	6,750	MERCER.....	6,219	462,030	12,200
LIVINGSTON ROE (tank).....	8,151	120,000	10,000	MERICOS II. WHITTIER (tank).....	6,972	468,148	13,400
LUBLINE.....	18,021	1,755,000	19,800	MERRIHACK.....	2,606	188,073	7,630
LOCKPORT.....	6,214	457,524	6,214	METAPAN.....	4,736	218,720	4,530
LORAIN.....	0,213	471,293	13,400	METON (tank).....	7,311	262,400	7,220
LORRAINE CROSS.....	5,127	344,963	9,000	MEVANIA (tank).....	6,947	262,400	7,220
LOS ANGELES (tank).....	0,752	355,152	11,700	MEXICAN.....	7,066	445,200	8,500
LOSMAR.....	5,549	352,344	9,600	MEXOIL (tank).....	1,370	31,080	2,000
Louise..... (X)	530			MICHIGAN.....	5,609	354,341	9,868
LOUISIANA (tank).....	2,849	126,000	3,000	MIDWAY (tank).....	978	24,920	1,500
LOUISIANA.....	913	70,000	2,000	MILLINOCKET.....	3,274	210,000	9,600
LUBRICO (tank).....	6,956	459,900	12,452	MINNEQUA.....	5,165	370,000	11,000
LUMBERMAN.....	2,333	168,000	5,500	MINNESOTA..... (X)	1,332	75,600	2,250
				MINNESOTAN.....	5,204	520,800	14,400
M. F. ELLIOTT (tank).....	7,053	436,700	12,000	MISSOULA.....	4,553	253,603	7,500
MCKEESPORT.....	6,198	434,364	11,000	MITCHELL.....	5,510	540,000	13,332
MACMERIC.....	5,172	344,963	12,000	MOBILE..... (X)	1,637	37,800	1,966
MAHUKONA.....	2,512	168,000	6,300	MOBILE CITY.....	6,157	423,234	12,000
MAIDEN CREEK.....	5,031	344,963	9,000	MOHAWK.....	5,896	277,200	7,000
MAINE.....	5,988	504,000	12,000	MOJAVE (tank).....	6,900	538,946	12,566
MAINE (tank).....	3,432	180,260	6,500	MOMUS.....	6,413	344,812	9,910
MAJOR WHEELER.....	3,431	201,849	8,000	MONASSPS.....	5,983	490,000	12,000
MAKAWAO.....	3,253	300,000	7,000	MONTANA.....	7,771	464,520	11,000
MAKAVELI.....	2,552	168,000	6,300	MONTANAN.....	4,897	570,000	15,264
MAKENA.....	2,729	172,116	8,300	MONTAUK.....	7,771	250,000	10,000
MAKIFI.....	6,096	496,527	14,640	MONTEPELLO (tank).....	8,272	366,000	15,000
MAKUA.....	3,545	301,900	11,000	MONTREY.....	18,017	1,755,000	19,800
MALA.....	3,545	198,800	7,000	MONTGOMERY CITY.....	5,686	414,834	12,000
MALABAR (tank).....	8,374	307,530	5,160	MORRO CASTLE.....	11,520	551,000	5,000
MALACIA.....	7,051	407,088	8,820	MOSELLA.....	6,034	490,000	12,000
MALAMA.....	3,275	183,493	6,800	MOUNT EVANS.....	6,267	354,143	7,000
MALANG.....	3,734	238,850	9,000	Munkilteo.....	1,230	49,350	3,450
MALAY (tank).....	8,206	471,786	11,233	MUNAIRES.....	4,620	428,120	12,281
MALHACE.....	3,515	343,272	12,487	MUNAMAR.....	3,440	150,204	4,049
MALIKO.....	6,847	462,000	10,300	MUNAMI.....	2,594	193,000	2,000
MALLEAK.....	3,515	285,600	9,000	MUNARGO.....	6,484	540,148	11,404
MALOLO.....	17,231	1,305,374	10,965	MUNBEAVER.....	4,835	333,026	11,923
				MUNDELTA.....	4,746	419,780	12,272

Oil-Burning Steam Vessels

1023

Name of vessel	Gross tons	Bunker capacity	Cruising radius	Name of vessel	Gross tons	Bunker capacity	Cruising radius
		Gallons	Miles			Gallons	Miles
MUNDIXIE.....	3,285	166,200	6,000	ONONDAGA.....	2,809	124,168	6,150
MUNDOLPHIN.....	3,285	300,000	7,000	Oregon.....(X)	989	42,000	3,000
MUNINDIES.....	4,576	428,120	12,281	OREOON (tank).....	7,017	336,000	10,000
MUNISLA.....	2,220	147,000	6,240	OREOON.....	6,057	473,740	11,088
MUNLISTO.....	2,606	193,900	8,000	ORGOONIAN.....	4,862	478,517	12,000
MUNLOYAL.....	2,674	193,900	8,500	ORIENTE.....	11,520	551,000	5,000
MUNMYSTIC.....	5,685	359,362	11,100	ORITANI.....	1,362	87,640	5,000
MUNORLEANS.....	4,418	263,760	8,722	ORIZABA.....	6,937	485,287	7,000
MUNPLACE.....	3,235	287,730	13,028	ORMES.....	1,362	87,640	5,000
MUNRIO.....	3,378	336,000	10,004	OSAGE.....	2,649	210,000	10,000
MUNSONO.....	2,948	214,087	12,048	OSKAWA.....	6,100	504,114	14,350
MUNTROPIC.....	5,670	420,000	10,000	OTRO.....	4,839	254,586	7,000
MURRAY HILL.....	593	9,000	450	OZARK.....	2,689	176,187	7,000
MUSKOGEE (tank).....	7,034	450,000	12,600				
N. R. Lang.....(X)	528	2,620	300	PACIFIC.....	6,034	441,261	11,628
NABESNA.....	2,451	186,584	7,570	PACIFIC CEDAR.....	6,237	450,000	14,000
NACATA.....	5,976	550,403	10,000	PACIFIC HEMLOCK.....	6,651	504,000	14,000
NAECO.....	6,372	297,000	7,400	PACIFIC OAK.....	6,622	378,000	14,800
NAMASKET.....	6,092	463,639	11,698	PACIFIC PINE.....	5,455	453,500	4,000
NANTUCKET.....	2,606	206,859	7,630	PACIFIC REDWOOD.....	6,683	420,000	5,760
NAPA VALLEY.....(X)	2,189	23,106	1,200	PACIFIC SPRUCE.....	5,509	397,618	13,100
NARBO.....	6,085	490,000	12,000	PADMSAY.....	4,838	281,478	8,316
NASHABA.....	6,062	463,639	11,668	PANAMA CITY.....	4,846	229,200	12,500
NATCHEZ.....(X)	757	92,400	1,164	PANAMAN.....	5,195	470,852	13,447
Navajo.....	975			PAN AMERICA.....	13,712	1,197,000	12,000
NEBRASKAN.....	6,672	378,000	12,000	PAN AMERICAN.....	4,180	420,000	12,500
Neenleum.....	752	32,632	2,120	PAN ATLANTIC.....	4,810	333,000	11,900
Nehalem.....(X)	685	26,040	2,000	PAN BOLIVAR.....	8,773	206,652	5,544
NELSON (tank).....	4,746	189,000	5,000	PANOH (tank).....	1,370	29,400	2,500
NELSON TRAVELER.....	4,607	342,960	15,600	PANUO.....	3,570	208,236	7,080
NEMAH.....	6,501	65,394	7,000	PAN ROYAL.....	5,627	577,736	15,246
Nephtine.....(X)	548	56,000	3,800	PAROSEK (tank).....	5,939	281,940	10,000
NEVADA.....	6,915	252,000	3,500	PASTORES.....	7,241	207,750	6,750
NEVADAN.....	4,734	391,280	12,804	PAT DOHENY.....	7,053	420,000	10,000
NEW JERSEY (tank).....	6,414	438,900	21,500	PATRICK HENRY.....	7,743	530,544	14,490
NEW ORLEANS.....(X)	1,952	17,472	1,000	PATRICK J. HURLEY.....	530	21,000	1,670
NEW YORK (tank).....	6,389	323,912	10,930	PAUL LUCKENRACH.....	6,606	515,902	9,849
NEW YORK.....	4,969	94,680	2,100	PAUL H. HARWOOD (tank).....	6,520	190,038	6,130
NEW YORK.....	5,570	541,380	13,100	PAULSBORO (tank).....	6,098	478,000	12,005
NEW YORK CENTRAL No. 14.....	550	5,667	720	PAUL SHOUF (tank).....	6,816	401,131	10,450
NEW YORK CENTRAL No. 28.....	508	7,756	960	PAWNEE.....	1,907	24,780	2,400
NIAGARA.....	1,250	14,000	530	PEACOCK.....(X)	741	67,200	3,500
NISHIMAH.....	6,076	320,340	8,025	PECOS.....	4,572	224,680	4,500
Nihoa.....	2,373	134,400	7,400	PENNMAR.....	5,868	333,000	11,000
Nockum.....	6,024	490,000	14,350	PENNSYLVANIA (tank).....	6,390	438,900	12,500
Nome City.....	939	27,468	2,268	PENNSYLVANIA.....	5,652	609,047	14,810
NORMAN BRIDGE.....	4,323	211,680	6,000	PENNSYLVANIA.....	18,200	1,533,500	20,000
NORTH AMERICAN.....(XX)	2,317	71,060	2,870	PENNSYLVANIA SUN (tank).....	8,862	654,188	12,880
NORTH HAVEN.....	4,653	231,116	8,000	PENNSYLVANIAN.....	5,155	470,652	13,220
NORTH KING.....	5,064	378,000	12,700	PETEN.....	6,968	412,000	8,100
NORTH LAND.....	3,121	67,200	1,500	PETER HELMS.....	3,328	349,310	12,290
NORTHERN SWORD.....	2,648	147,000	5,250	PETER KERR.....	6,600	705,264	24,000
NORTHWESTERN.....	3,094	213,024	5,600	PETER STUYVESANT.....(X)	1,721	15,400	1,000
NORTH WIND.....	2,488	196,366	5,000	PHOENIX (tank).....	5,731	305,785	8,000
NORWALK.....	2,157	91,798	5,042	PHYLLIS.....	1,266	53,004	3,667
Nosa CHIEF.....	2,715	60,480	2,400	Piedmont.....(X)	1,854		
Nosa KING.....	3,237	315,712	11,864	PIONEER.....	1,261	313,000	13,200
Nosa PRINCE.....	3,280	316,712	11,864	PIPESTONE COUNTY.....	5,102	344,963	9,000
Nosa QUEEN.....	3,280	316,712	11,864	PIOW CITY.....	3,282	284,000	9,400
NOYO.....	1,419	40,362	4,550	POINT ANCHA.....	4,727	546,000	15,000
				POINT ARENA.....	3,290	294,000	14,000
O. T. WARING (tank).....	5,579	382,050	14,210	POINT BONITA.....	3,283	328,860	12,000
OAKMAN.....	6,061	468,300	12,672	POINT BRAVA.....	4,834	364,738	9,072
OAKMAR.....	5,766	294,000	10,000	POINT CALETA.....	4,823	364,738	9,075
OAKPARK.....	6,060	300,000	4,000	POINT CHICO.....	4,905	378,000	20,000
OAKSPRING.....	6,059	404,940	12,500	POINT CLEAR.....	4,839	278,655	7,000
OAKWOOD.....	6,071	473,740	6,071	Point Fernin.....	3,283	327,600	13,000
O'BRIEN BROTHERS.....	5,902	505,000	12,000	POINT GORDA.....	3,283	294,000	14,000
OCCIDENTAL (tank).....	6,425	438,900	12,500	POINT LOBOS.....	4,802	462,000	11,000
OBUNA.....	3,474	296,688	11,400	POINT LOMA.....	2,119	125,874	6,800
OGONTZ.....	6,028	344,963	9,000	POINT MONTARA.....	3,283	329,000	12,000
OHIO.....(XXX)	913	52,000		POINT PALMAS.....	4,869	364,738	9,072
OHIOAN (tank).....	5,153	470,652	14,031	POINT REYES.....	3,286	198,860	7,000
OLEAN.....	7,118	405,594	10,000	POINT SALINAS.....	4,886	280,000	7,000
OLEUM (tank).....	2,968	47,040	1,350	POINT SAN PABLO.....	3,280	328,000	10,000
OLYMPIA.....	6,406	620,000	14,000	POINT SAN PEDRO.....	3,280	328,000	10,000
OLYMPIC.....(X)	1,303	8,652	675	POINT SUR.....	3,223	327,600	13,000
OLYMPIC.....	1,876	110,460	3,000	POLARINE (tank).....	4,046	254,000	11,400
OLYMPIC (tank).....	5,335	363,000	14,500	POLYBIUS.....	7,041	305,257	8,920
ONEIDA.....	2,309	124,168	4,350	POMONA.....	7,583	420,000	11,000
ONEIDA.....	2,664	188,496	7,500	PONCE.....	3,506	141,918	6,620
ONEIDA.....	683	25,200	3,024	Port Angeles.....	1,358	50,568	3,720
				Port of Stockton.....(X)	1,142		

Oil-Burning Steam Vessels

Name of vessel	Gross tons	Bunker capacity	Cruising radius	Name of vessel	Gross tons	Bunker capacity	Cruising radius
		Gallons	Miles			Gallons	Miles
FORTMAR.....	5,550	370,146	9,576	SACRAMENTO.....	4,782	300,000	6,000
Pottero.....(X)	531			Sagadahoc.....	6,276	515,635	12,302
PRESIDENT.....	978	50,400	1,200	SAGAFORACK.....	5,113	323,993	10,184
PRESIDENT ADAMS.....	10,516	1,040,000	15,000	SAGE BRUSH.....	5,565	350,000	10,000
PRESIDENT CLEVELAND.....	12,554	1,188,600	13,578	Sagidow.....	886	42,000	2,800
PRESIDENT COOLIDGE.....	21,936	1,739,347	19,000	SAHALE.....	5,028	323,993	10,184
PRESIDENT FILLMORE.....	15,575	965,817	10,125	SAINTE (GENEVIEVE) (XXX).....	947	25,000	7,000
PRESIDENT GARFIELD.....	10,495	1,040,000	15,000	SAINTE JOHN.....	6,185	243,280	4,040
PRESIDENT GRANT.....	14,119	1,171,898	13,200	ST. LOUIS.....(X)	757	92,400	1,164
PRESIDENT HARDING.....	13,869	1,189,000	12,600	SALAAM.....	5,990	556,403	14,678
PRESIDENT HARRISON.....	10,504	1,344,000	20,000	SAMOA.....	1,997	147,000	5,600
PRESIDENT HAYES.....	10,533	1,040,000	15,000	SAMUEL L. FULLER (tank).....	6,950	609,950	10,000
PRESIDENT HOOVER.....	21,936	1,739,347	19,800	SAMUEL Q. BROWN (tank).....	6,624	401,131	10,540
PRESIDENT JACKSON.....	14,123	1,999,100	12,600	SAN ANSELMO.....	5,605	309,200	9,500
PRESIDENT JEFFERSON.....	14,174	990,000	10,000	SAN ANSELMO.....	5,758	596,400	15,000
PRESIDENT JOHNSON.....	15,543	965,817	10,125	SAN ANTONIO.....	2,689	176,187	7,413
PRESIDENT LINCOLN.....	12,580	1,197,000	16,416	SAN BERNARDINO.....	5,751	158,000	15,000
PRESIDENT MCKINLEY.....	14,127	1,189,000	12,600	SAN CLEMENTE.....	5,493	508,000	17,000
PRESIDENT MADISON.....	14,187	1,139,678	11,256	SAN DIEGO.....	4,994	440,330	14,000
PRESIDENT MONROE.....	10,533	1,040,000	15,000	San Diego.....	1,487	52,600	2,000
PRESIDENT PIERCE.....	12,546	1,139,678	11,256	SAN DOMINGO.....	4,760	450,000	13,000
PRESIDENT POLK.....	10,500	1,040,000	15,000	SAN FELIPE.....	5,918	336,000	4,125
PRESIDENT ROOSEVELT.....	13,869	1,139,678	11,382	SAN GABRIEL.....	4,821	429,000	8,000
PRESIDENT TAFT.....	12,548	1,188,600	13,578	SAN JACINTO.....	6,069	864,366	11,643
PRESIDENT VAN BUREN.....	10,533	1,040,000	15,000	SAN JOSE.....	3,358	207,750	6,750
PRESIDENT WARFIELD.....	1,814	64,600	2,000	SAN JUAN.....	3,511	143,304	5,677
PRESIDENT WILSON.....	12,574	1,189,000	12,600	SAN JULIAN.....	6,872	372,400	9,700
Pride of the River.....(X)	819			SAN LEANDRO.....(X)	1,653		
PRINCETON (tank).....	5,061	313,000	13,200	SAN LORENZO.....	6,576	466,362	6,994
PROVIDENCE.....	2,677	183,900	7,236	SAN LUCAS.....	6,588	672,000	14,000
PRUSA.....	5,113	323,993	10,184	SAN MARCOS.....	5,758	567,000	2,300
PUEBLO (tank).....	4,469	272,000	5,000	SAN MATEO.....(X)	1,782		
Pyramid.....(X)	603	8,400	500	SAN MATEO.....	3,289	224,370	6,000
QUAKER CITY.....	4,961	344,963	9,000	SAN PEDRO.....	2,235	217,916	10,344
QUANTICO.....	2,713	181,954	7,366	SAN PEDRO.....	6,216	441,127	14,000
QUEEN.....	2,727	135,748	2,874	SAN RAFAEL.....	5,479	460,840	9,184
Quinnell.....	1,138	52,500	2,800	SAN SIMEON.....	5,561	546,000	19,000
QUIBQUA.....	5,982	363,000	9,000	SAN VINCENTE.....	5,597	336,000	9,600
QUISTONCK.....	5,144	323,993	10,184	SANDWICH.....	2,606	191,980	8,270
QUITACA.....	4,767	269,872	7,938	Santa Ana.....	1,218	28,068	2,318
R. D. LEONARD (tank).....	1,778	47,800	3,600	SANTA ANA.....	4,904	450,000	16,200
R. G. STEWART (tank).....	7,530	252,000	7,009	Santa Barbara.....	695	33,000	2,600
R. J. HANNA (tank).....	7,965	105,667	16,500	SANTA CECILIA.....	4,813	300,000	10,000
RAWLIGH WARNER (tank).....	3,663	185,000	2,200	SANTA CECILIA.....	4,900	304,700	9,000
REAPER (tank).....	6,407	438,900	12,800	SANTA CLARA.....	8,220	590,000	12,000
REDONDO.....	1,224	59,640	3,413	SANTA CLARA.....	2,282		
Redwood.....	1,793	81,000	4,000	SANTA ELENA.....	9,135	725,000	16,000
Reform.....(X)	627	7,728	655	SANTA ELISA.....	5,004	364,711	7,956
RELIEF.....(X)	889	137,512	10,500	SANTA EULALIA.....	2,647	180,050	10,000
REMIUS.....(X)	4,744	266,646	7,938	SANTA INEZ.....	1,832	134,400	9,600
RENSSELAER.....(X)	2,690	9,000	900	SANTA ISABEL.....	2,647	184,615	8,491
REPUBLIC (tank).....	5,956	172,200	6,885	SANTA ISABEL.....	5,641	498,960	13,200
RICHMOND.....	893	427,500	9,700	SANTA LUCIA.....	9,135	725,000	16,000
RICHMOND (tank).....	6,444	508,200	15,246	SANTA MARIA (tank).....	8,088	341,000	7,500
ROANOKE (tank).....	6,425	438,900	14,500	SANTA MARTA.....	4,736	239,400	3,500
ROANOKE.....	2,606	191,980	8,270	SANTA OLIVIA.....	5,544	481,698	12,700
ROBERT FULTON.....(X)	2,188	16,620	400	SANTA PAULA.....	9,135	725,000	16,000
ROBERT LUCKENBACH.....	6,461	480,622	11,664	SANTA ROSA.....	9,135	725,000	16,000
ROBERT E. HOPKINS (tank).....	6,624	227,000	5,000	SANTA TECLA.....	2,492	201,634	8,000
ROBERT E. LEE.....	5,184	110,600	3,400	SANTA TERESA.....	4,858	379,912	12,800
ROBERT W. STEWART (tank).....	4,161	114,825	2,050	SANTA VERONICA.....	2,647	184,614	8,491
ROBIN ADAIR.....	6,895	462,000	12,000	Santiam.....	946	34,440	2,800
ROBIN GOODFELLOW.....	6,885	288,657	8,200	SANTORE.....	7,117	268,937	6,310
ROBIN GRAY.....	6,896	461,160	15,250	SAPINERO.....	5,106	323,993	10,184
ROBIN HOOD.....	6,887	500,000	12,000	SARAMACCA.....	3,212	139,650	8,000
ROCHESTER (tank).....	6,836	269,710	12,000	SARCOXIE.....	5,116	419,700	8,000
ROCKAWAY.....	593	8,000	2,300	SARTARTIA.....	4,994	700,000	12,500
ROCKPORT.....	5,401	540,900	13,100	SAUOERTIES.....	5,101	323,993	10,184
Roosevelt.....(X)	618	87,200	4,000	Sausdillo.....(X)	1,766		
ROSARIO.....	4,659	336,343	8,870	SCANMAIL.....	5,152	410,000	10,000
ROYAL ARROW (tank).....	7,794	356,730	9,108	SCANPENN.....	5,152	594,115	10,000
RUTH ALEXANDER.....	8,135	243,600	5,300	SCANSTATES.....	5,163	344,963	11,000
RUTH KELLOGG (tank).....	5,030	344,963	9,000	SCANTIC.....	5,106	323,993	10,184
RUTH LYKES.....	2,637	147,000	3,500	SCANYORK.....	5,163	373,800	12,000
Ryder Hanity.....	1,348	57,600	3,100	SCHODACK.....	5,041	325,000	9,000
S. B. HUNT (tank).....	6,840	369,360	10,250	SCHOHARIE.....	4,971	323,993	10,184
S. M. SPALDING (tank).....	7,175	195,216	10,000	SCOTTSBURG.....	7,771	427,500	9,700
S. C. T. DODD (tank).....	7,036	396,814	11,009	SEA GATE.....	593	8,000	2,300
SACCAFFA.....	4,965	323,993	10,184	SEATRAN HAVANA.....	8,061	396,000	10,360
Sacramento.....(X)	2,254			SEATRAN NEW ORLEANS.....(X)	7,684	276,270	7,600
				SEATRAN NEW YORK.....	8,061	396,000	10,360
				SEATTLE.....(X)	504	14,408	887
				SEATTLE.....	7,001	587,160	14,000

Oil-Burning Steam Vessels

1025

Name of vessel	Gross tons	Bunker capacity	Cruising radius	Name of vessel	Gross tons	Bunker capacity	Cruising radius
		<i>Gallons</i>	<i>Miles</i>			<i>Gallons</i>	<i>Miles</i>
SEATTLE SPIRIT.....	5,627	300,649	10,125	SWIFTSOUT (tank).....	8,206	471,786	11,233
SELMA CITY.....	5,686	414,834	12,000	SWIFTSURE (tank).....	8,206	471,786	11,233
SEMINOLE.....	5,896	306,768	7,000	SYLVAN ARROW (tank).....	7,797	355,000	9,680
SHASTA.....	878	33,643	2,700	SYRACUSE.....(X)	1,344	12,790	650
SHASTA.....(X)	1,782			SYROS.....	6,501	342,960	7,000
SHAWNEE.....	6,209	300,000	7,000	T. O. Walker.....(X)	786		
SHELTON.....	6,062	520,000	10,000	T. J. WILLIAMS (tank).....	8,211	311,920	13,965
SHEPANDOAH (tank).....	6,414	438,900	12,500	T. A. D. JONES.....	3,092	126,000	4,000
SHICKSHINNY.....	5,103	344,963	9,000	TACHIRA.....	2,325	133,013	6,669
SIBONEY.....	6,937	485,287	6,840	TACOMA.....(X)	836	16,800	1,038
SIDNEY M. HAUPTMAN.....	6,094	612,018	17,100	TACOMA.....	7,001	640,000	14,000
SIERRA.....	6,023	682,500	10,000	Tahoe.....	751	22,000	1,500
SIERRA NEVADA.....(X)	1,578	10,013	350	TALAMANCA.....	6,963	412,000	8,100
SILVERADO.....	2,298	130,103	5,400	TAMALPAIS.....(X)	1,631		
SILVER SWORD.....	4,937	405,650	7,000	TAMIAHUA (tank).....	10,227	437,136	16,500
Siskiyou.....	884	40,320	3,000	TAMPICO.....(XX)	1,894	48,000	2,500
SIXAOLA.....	4,693	102,650	3,987	TANAMO.....	3,211	210,000	6,000
SOLANA (tank).....	6,702	353,600	8,000	TANANA.....	3,474	179,214	8,767
Solano.....(X)	3,549			TASHMOO.....	3,249	196,800	7,000
Solano.....	943	33,600	1,800	TEJON (tank).....	7,004	262,400	7,220
SOL DUC.....	1,085	43,260	2,475	TENNESSEE.....(XXX)	913	52,000	4,800
SONOMA.....	5,985	768,180	11,354	TEXADA.....	2,477	129,770	5,800
SONOMA VALLEY.....	630	14,414	1,220	TEXAN.....	7,005	713,664	12,700
SOUTHERN CROSS.....	13,788	1,191,100	12,000	TEXAN.....	2,556	63,924	2,600
SOUTH AMERICAN.....(XX)	2,662	85,000	3,087	TEXAS (tank).....	6,368	420,000	10,000
SPENCER KELLOGG (tank).....	5,307	214,115	5,200	TEXAS.....	5,638	354,341	9,868
SPRAGUE.....(X)	1,479	84,000	2,000	TEXAS BANKER.....	2,606	200,000	8,640
STANDARD (tank).....	9,724	435,780	10,580	TEXAS PLANTER.....	2,609	196,479	8,000
STANDARD ARROW (tank).....	7,794	355,000	9,520	TEXAS SHIPPER.....	2,592	191,980	8,270
STANLEY.....	6,463	334,390	9,108	TEXAS TRADER.....	2,674	88,000	4,000
STANLEY DOLLAR.....	5,929	275,688	7,625	TEXAS RANGER.....	2,689	193,000	7,000
Starwood.....	1,129	44,016	3,477	TEXMAR.....	5,505	462,000	12,000
STAR OF HOLLYWOOD.....	1,488	45,000	3,000	THE ANOLES.....	5,481	460,840	9,184
STAR.....	525	27,840	2,923	THERMO (tank).....	4,487	224,028	9,000
STATE OF DELAWARE.....(X)	814	11,968	800	THOMAS H. WHEELER (tank).....	7,063	452,960	11,500
STATE OF PENNSYLVANIA (X)	814	11,968	800	THOMAS P. BEAL.....	6,032	140,000	12,000
STEEL AGE.....	6,187	427,140	11,500	Thoroughfare.....(X)	2,620		
STEEL ENGINEER.....	5,686	414,834	12,000	TIGER.....	5,992	475,100	10,000
STEEL EXPORTER.....	5,686	414,834	12,000	TILLAMOOK.....	2,117	126,000	3,500
STEEL INVENTOR.....	5,686	414,834	12,000	TIMBERMAN.....	2,059	210,000	13,300
STEELMAKER.....	6,187	427,140	11,500	TIMBER RUSH.....	5,441	548,000	16,000
STEEL MARINER.....	5,686	414,834	12,000	TILLIE LYKES.....	2,606	147,000	6,800
STEEL NAVIGATOR.....	5,718	414,834	12,000	TIVIVES.....	4,566	102,650	2,917
STEEL PIER.....(X)	1,775	51,000	2,000	Tolchester.....(X)	1,068	29,400	2,160
STEELORE.....	8,216	470,000	10,000	TOLOA.....	6,494	347,500	8,300
STEEL RANGER.....	5,686	414,834	12,000	TOMPKINSVILLE.....(X)	2,045	32,000	8,000
STEEL SCIENTIST.....	5,718	414,834	12,000	TOPA TOPA.....	5,356	460,978	9,702
STEEL SEAFARER.....	5,718	414,834	12,000	TOPILA (tank).....	5,125	102,650	3,967
STEEL TRADER.....	5,686	414,834	12,000	TORRES (tank).....	4,943	102,650	3,967
STEEL TRAVELER.....	7,056	414,834	12,000	Tourist.....	517	4,200	280
STEEL VOYAGER.....	6,187	427,140	11,500	TRANSFORD II.....(X)	1,703	56,075	5,100
STEEL WORKER.....	5,686	414,834	12,000	Transit.....(X)	1,566		
STELLA LYKES.....	2,609	206,860	7,627	TREMONT.....(X)	593	8,090	2,300
Storm King.....(X)	1,076	515,054	14,203	TRIMOUNTAIN (tank).....	6,385	317,500	8,253
STUART DOLLAR.....	7,038	676,200	17,583	Trinidad.....	974	34,440	2,500
STUYVESANT.....	593	8,000	2,300	TRINIDADIAN (tank).....	2,450	126,000	5,000
SUBOATCO.....	3,285	290,850	7,000	TRIPP.....	5,703	267,000	7,500
SUCARSECO.....	3,253	300,000	7,000	TROFAN.....(X)	2,571	2,100	300
SUCUBACO.....	3,285	300,000	7,000	TRUJILLO.....(X)	2,114	124,680	9,000
SUDAWSONCO.....	3,253	300,000	7,000	TULSA.....	5,063	344,963	9,000
SUDURCO.....	3,545	192,515	8,000	TULSAOAS (tank).....	7,120	420,000	12,800
SUEDCO.....	3,545	300,000	7,000	TURRIALBA.....	4,707	243,760	6,560
SUELCO.....	3,285	290,850	11,340	TUSCALOOSA.....(X)	1,537	10,638	220
SUMANCO.....	3,253	290,850	11,340	TUSCALOOSA CITY.....	6,686	414,834	12,000
SUMMERLEAF.....	6,141	573,632	16,000	TUSTEM (tank).....	6,882	262,400	7,312
SUNBEAM (tank).....	6,664	380,800	9,000	ULUA.....	6,494	296,680	8,400
SUNDANCE.....	5,183	344,963	9,000	ULYASSES (tank).....	10,780	588,000	10,000
SUNELSECO.....	3,260	290,850	11,340	Umatilla.....	651	130,314	1,200
SUNELSECO.....	3,253	198,800	9,452	UPSHUR.....	2,637	105,338	7,600
SUNEWARCO.....	3,252	290,850	11,000	UTACARBON (tank).....	7,076	538,946	7,700
SUNEWCO.....	3,252	290,850	11,340	VACUUM (tank).....	7,009	710,622	7,000
SUPORTCO.....	3,285	290,850	11,340	VELMA LYKES.....	2,606	197,400	7,000
SURINAME.....	3,234	153,785	7,687	VEEDOL (tank).....	1,224	70,000	2,000
SUSAN V. LUCEENBACH.....	5,781	541,131	10,800	VENTURA.....	5,986	768,180	11,354
SUSPEARCO.....	3,218	290,850	11,340	VERAQUA.....	6,982	393,000	9,000
SUTHERLAND.....	4,780	300,000	6,000	VERMAR.....	5,567	540,000	12,900
SUTORCO.....	3,289	290,850	11,340	VICKSBURG.....(X)	757		
SUWARINCO.....	3,253	192,511	8,000	VICTORIA.....	3,868	279,888	6,688
SUWIED.....	3,249	198,000	7,010	VINCENT.....	6,210	462,000	13,700
Svea.....	618	25,000	1,700				
SWIFTARROW (tank).....	8,206	210,000	8,000				
SWIFTGALE (tank).....	8,206	471,786	11,233				
SWIFTLIGHT (tank).....	8,206	121,000	8,000				

Oil-Burning Steam Vessels

Name of vessel	Gross tons	Bunker capacity	Cruising radius	Name of vessel	Gross tons	Bunker capacity	Cruising radius
VIRGINIA (tank)	6,390	438,900	12,600	WEST JAFFREY	5,683	359,556	10,461
VIRGINIA	18,298	1,533,600	20,000	WEST KEBAR	5,020	508,620	14,810
VIRGINIA SINCLAIR (tank)	6,151	260,000	8,350	WEST KEDRON	5,020	508,620	14,810
VIRGINIAN	8,015	616,350	16,350	WEST KEENE	5,600	500,000	13,000
VOLUNTEER	7,717	487,535	17,394	WEST KYBA	5,562	355,465	9,600
VOLUSIA	2,686	105,338	7,600	WEST LABAWAY	5,637	306,257	9,500
W. C. TRAGLE (tank)	9,551	490,000	12,400	WEST LABAKET	5,634	306,257	9,500
W. D. ANDERSON (tank)	5,168	290,000	7,600	WEST MADAWAH	5,603	465,984	12,400
W. E. HUTTON (tank)	7,076	480,300	11,000	WEST MAXIMUS	5,561	306,257	9,671
W. F. BURDELL (tank)	7,044	538,946	15,000	WEST MODUS	5,690	355,465	11,116
W. H. LARBY (tank)	7,992	450,786	13,496	WEST MORELAND	6,207	451,534	13,700
W. H. TILFORD (tank)	5,673	278,000	9,360	WEST NERIS	6,568	513,354	12,579
W. J. HANNA (tank)	7,039	381,070	9,000	WEST NILUS	5,512	465,824	12,400
W. L. CONNELLY (tank)	3,098	143,430	5,300	WEST NOHNO	5,769	326,050	6,000
W. L. STRED (tank)	6,409	336,000	10,000	WEST NOSSKA	5,563	355,465	10,080
W. M. BURTON (tank)	7,094	210,000	4,500	WEST NOTUB	5,545	465,880	12,400
W. M. IRISH (tank)	7,123	450,324	11,200	WEST POCASSET	5,707	357,566	10,461
W. M. TUPPER	1,756	102,372	6,184	WEST POINT (X)	4,328	12,790	10,850
W. R. CHAMBERLIN, Jr.	2,264	131,400	4,500	WEST QUECHEL	5,711	355,465	10,080
W. R. KEAYRE	5,350	528,828	7,500	WEST SAOINAW	6,187	367,566	10,461
W. S. FARISH (tank)	11,787	417,000	15,130	WEST SEATTLE (X)	5,773	400,000	2,225
W. B. MILLER (tank)	6,984	591,086	16,898	WEST SEGOVIA	5,701	267,000	7,500
W. S. RHEEM (tank)	9,638	500,671	10,039	WEST SELKNE	5,940	455,411	15,152
W. W. BRUCE (tank)	6,728	210,000	5,000	WEST TEXAS	2,696	188,259	6,000
W. W. MILLS (tank)	5,816	401,131	10,450	WEST TACOOK	6,176	355,465	11,116
WABAN	6,038	430,625	16,430	WEST TEXAS	2,696	188,259	6,000
WACOSTA	5,432	556,403	14,600	WEST TOTANT	5,658	355,465	10,080
WAIKALEALE	3,092	156,225	4,500	WEST WAUNA	5,735	355,465	11,116
WALLINGFORD	2,256	126,450	3,000	WEST ZEDA	5,658	357,994	10,332
WALTER JENNINGS (tank)	9,563	558,390	14,045	WESTERN OCEAN	4,760	212,000	6,980
WALTER MILLER	7,294	452,000	12,240	WESTERN QUEEN	6,853	306,257	9,500
WALTER A. LUCKENBACH	6,005	640,920	13,100	WESTERN SWORD	4,794	294,000	10,000
WALTER D. MUNSON	3,703	189,874	6,265	WESTERN WORLD	13,712	1,197,000	12,000
WARBINS	951	33,561	3,316	Whitney Olson	1,556	58,800	1,567
WARBLER (X)	715	67,200	4,800	WICHTA FALLS	2,559	188,259	6,000
WARWICK (tank)	4,469	253,218	7,900	WILDWOOD	5,064	344,963	9,000
WASHINGTON	5,564	513,387	13,608	WILHELMINA	6,725	722,400	10,764
WASHINGTON	7,311	420,000	10,000	WILLBORO	6,557	504,000	1,575
WASHINGTON SQUARE (X)	24,289	1,356,000	14,750	WILLIAMSBURG	5,693	8,000	2,300
WATERTOWN (tank)	6,210	210,000	7,400	WILLAPA	1,185	51,954	3,500
WATSONVILLE	2,326	170,495	5,000	WILLET (X)	715	67,200	4,800
WAUKOAN	6,209	471,237	13,464	WILLHILO	5,698	656,506	15,897
WEHAWKEN (X)	1,402	14,048	1,000	WILLIAM GREEN (tank)	6,353	294,000	7,960
Wellesley	770	26,460	1,980	WM. ROSEFELLER (tank)	14,054	612,900	14,300
WEST AMARGOSA	5,462	279,707	7,963	WILLIAM A. MCKENNY	5,855	378,000	14,000
WEST ARROW	5,589	308,257	9,500	WILLIAM F. HUMPHREY	7,982	277,000	6,600
WEST CACTUS	5,691	567,000	13,500	WM. G. WARDEN (tank)	9,114	472,000	12,100
WEST CADDO	5,641	397,618	13,712	WILLIAM P. COWAN (tank)	(XXX)		
WEST CALUMB	5,946	287,500	5,700	WM. BOYCE THOMPSON (tank)	7,061	414,691	11,140
WEST CAMAK	5,647	397,618	13,100	WILLMANTC.	4,857	216,400	4,161
WEST CAMARGO	5,834	571,200	14,000	WILLKNO	6,548	410,844	10,000
WEST CAMPAW	5,565	334,390	7,000	WILLSOLO	6,076	46,662	8,508
WEST CAPE	5,661	465,800	12,400	WILLZIFO	6,617	12,700	10,000
WEST CAWTHON	5,611	577,736	13,400	WILTON	1,827	79,054	5,391
WEST CELERON	5,763	355,465	11,116	WIND RUSH	5,489	354,462	9,990
WEST CELINA	6,187	355,465	11,116	WINIFRED (tank)	2,551	161,280	7,500
WEST CHATALA	6,187	267,000	10,461	WINSTON-SALEM	6,223	342,960	7,000
WEST CHESWALD	5,711	267,000	10,461	WISCONSIN	6,076	312,330	8,508
WEST CHESTAC	5,627	586,908	14,792	WYNOEA (XXX)	550	37,800	1,242
WEST COBALT	5,724	354,341	10,300	WYOMING	2,689	105,338	7,600
WEST COHAS	5,647	309,257	9,080	YAKA	5,432	556,403	14,600
WEST CORUM	5,795	415,500	9,000	YALE	3,818	105,064	2,540
WEST EKON	5,630	308,257	9,500	YALE (X)	1,670	13,000	1,200
WEST ELCASCO	5,766	308,257	9,500	YALZA	5,976	556,403	14,600
WEST ELDAH	5,607	308,257	9,500	YANKEE ARROW (tank)	5,046	408,096	9,100
WEST GAMBO	5,579	308,257	9,500	YAPALAGA	5,978	556,403	14,600
WEST HARCUIVAR	5,696	355,465	10,080	YARMOUTH	5,043	285,340	4,950
WEST HARDAWAY	5,702	355,465	10,080	YERBA BUENA (X)	2,075		
WEST HARSHAW	5,756	354,143	7,000	YORBA LINDA (tank)	6,900	494,159	7,617
WEST HEMATITE	5,621	341,850	9,000	YORK	2,677	183,900	7,236
WEST HIKA	5,275	460,840	6,184	YORKMAR	5,612	462,000	10,000
WEST HOBOMAC	5,527	308,257	9,671	YORKVILLE	593	9,000	450
WEST HUMHAW	5,527	308,257	9,080	YOSKITE (X)	1,782	523,026	16,707
WEST IMBODEN	5,751	354,341	10,300	YOUNGSTOWN	6,633	440,608	14,000
WEST IRA	5,702	353,283	1,469	YUKON	5,863	294,000	7,720
WEST IRMO	5,775	504,924	13,554	ZACAPA	4,736	229,910	4,900
WEST ISLETA	5,690	327,600	11,500	ZAREMBO	4,957	319,000	5,000
WEST IVIS	5,785	335,233	9,146				

NAMES OF BUILDERS AND LOCATIONS OF SHIPYARDS AT WHICH STEAM, MOTOR, AND SAILING VESSELS OF 100 GROSS TONS AND OVER WERE BUILT AND DOCUMENTED FROM JANUARY 1, 1900, TO JUNE 30, 1933

Official No.	Rtg	Builder, location, and name of vessel	Gross tons	Year built	Official No.	Rtg	Builder, location, and name of vessel	Gross tons	Year built
		Abbott Shipbuilding Co., Wm. G., Millford, Del.:					Albina Engine & Machine Works, Portland, Oreg.:		
111372	Sch.	Robt. Jno. Beswick	105	1901	217293	St. s.	Caddopeak	2,865	1918
201541	Sch.	Charles J. Dumas	697	1904	217153	St. s.	Cadaretta	2,865	1918
202432	Sch.	J. Lloyd Hawkrigde	121	1905	217394	St. s.	Callabasas	2,740	1918
202913	St. s.	City of Millford	264	1906	216749	St. s.	Point Adams	2,671	1918
204223	St. s.	William Numsen	111	1907	216119	St. s.	Point Arena	2,117	1918
205278	Sch.	Calhoun E. Ross	438	1908	216512	St. s.	Point Bonita	2,675	1918
205347	Sch.	LaForrest L. Simmons	132	1909	216556	St. s.	Point Judith	2,670	1918
207707	St. s.	May	121	1910	216535	St. s.	Point Lobos	2,670	1918
208804	St. s.	G. H. McNeal	244	1911	216021	St. s.	Point Loma	2,119	1918
208954	St. s.	City of Lewes	254	1912	218585	St. s.	Doylestown	2,632	1919
210784	St. s.	F. Mansfield & Sons Co.	214	1912	217639	St. s.	Glendola	2,740	1919
212471	St. s.	George F. Pierce	252	1912	217687	St. s.	Glendoyle	2,740	1919
210331	St. s.	Henlopen	254	1912	217829	St. s.	Glorieta	2,740	1919
211796	St. s.	Despatch	185	1913	217972	St. s.	Glymont	2,722	1919
211510	St. s.	Edith H.	196	1913	208084	St. s.	Glyndon	2,722	1919
211326	St. s.	Reholboth	273	1913	217602	St. s.	Jacox	2,740	1919
212389	St. s.	David W. Burbago	296	1914	218284	St. s.	Meriden	2,722	1919
213637	St. s.	George H. Johnson	172	1915					
214296	St. s.	Caesar A. Grassell	183	1916			Albina Marine Iron Works, Portland, Oreg.:		
215161	St. s.	Shenandoah	183	1916	230901	Ol. s.	L. P. Hoeford	680	1931
215632	Sch.	Albert F. Paul	735	1917			Allen George F., San Diego, Calif.:		
216463	Ga. s.	F. Warren Edwards	214	1918			Point Loma	375	1917
217915	St. s.	Collora	190	1918	215026	St. s.	Allen Shipbuilding Co., Seattle, Wash.:		
218139	Ga. s.	John R. Baylis	226	1919			Bosworth	2,509	1919
219026	St. s.	Socony 24	116	1919	217951	St. s.	Alton Boat Works, Alton, Ill.:		
219027	St. s.	Socony 25	116	1919			Frank W. Phillips	130	1920
222416	St. s.	Louise	530	1922	228996	St. w.	American Bridge Co., Ambbridge, Pa.:		
223752	St. s.	Express	194	1924			Sarah Edenborn	250	1900
225206	St. s.	Charles H. Markham	106	1925			Slack Barrett	195	1914
224695	St. s.	Maurania	169	1925			Clairton	364	1919
226212	St. s.	G. and E. No. 1	113	1928	206100	St. p.	Edgar Thomson	364	1919
230330	El. s.	Venus	165	1930	212386	St. p.	Edgar Thomson	364	1919
		Aberdeen Shipbuilding Co., Aberdeen, Wash.:			220040	St. p.	William Whigham	364	1919
214322	St. s.	Oregon	1,041	1916	218823	St. p.	A. O. Ackard	364	1922
215329	Sch.	Santa Cristina	2,150	1917	219132	St. p.	William G. Clyde	364	1922
216005	Sch.	Santa Flavia	2,133	1918	219663	St. p.	City of Pittsburgh	578	1926
215999	Ol. s.	Suzanne	1,431	1918	222326	St. p.	City of Pittsburgh	593	1926
		Adams, P. C., East Boothbay, Me.:			225299	St. w.	Isthmian	364	1926
214632	Sch.	Elizabeth Howard	142	1916	226202	St. w.	Allegheny	427	1927
215304	Ol. s.	Ajax	118	1917	225841	St. w.	J. H. Hillman	446	1927
215808	Sch.	Louise Howard	173	1917	227088	St. w.	Monongahela	593	1927
217065	Sch.	Priscilla Alden	404	1918	226311	St. w.	Youghiogheny	427	1927
219589	Ga. y.	Editha	176	1920	226500	St. w.	Alabama	300	1928
		Adams H. L., Dublin, Ga.:			226775	St. w.	Florida	300	1928
215563	St. p.	Kathrine S.	124	1917	228184	El. s.	Duquesne	427	1929
		Adams W. Irving, East Boothbay, Me.:			228181	El. s.	American Brown Boveri Electric Corporation, Camden, N. J.:		
96561	Sch.	Harry A. Nickerson	133	1901	229324	St. w.	Charles W. Culkin	405	1926
200427	Sch.	Eleanor F. Bartram	1,114	1903			Frederick Peirce	405	1926
203026	Sch.	Good Luck	106	1906	226068	El. s.	Governor Moore	405	1926
		Alabama & New Orleans Transportation Co., Violet, La.:			226194	El. s.	(Irenville) Kane	405	1926
216397	St. s.	Maxell	1,370	1918	226087	El. s.	Gulfcrest	8,952	1926
217637	St. s.	Panoll	1,370	1919	226132	El. s.	W. A. Baldwin	405	1926
		Alabama Dry Dock & Shipbuilding Co., Mobile, Ala.:			225390	Ol. s.	Frank E. Gannett	405	1927
216887	St. s.	Banago	2,551	1918	226166	El. s.	American Car and Foundry Co., Wilmington, Del.:		
216269	Sch.	Rena A. Murphy	483	1918	226234	El. s.	Ethel	266	1902
217979	St. s.	Alta	2,551	1919	137005	St. s.	L. B. Shaw	330	1900
		Alaska Pacific Construction Co., Seattle, Wash.:			203321	St. s.	Gillen Brothers	181	1909
216577	Ga. s.	Alabama	2,068	1918	206834	St. s.	J. A. Palmer, Jr.	282	1911
		Albertson Construction Co., Greenport, N. Y.:			208631	St. s.	Storm King	1,076	1911
204837	St. s.	Amanda F. Lancraft	146	1907	208460	St. s.	B. H. B. Hubbard, Jr.	276	1912
					207335	St. s.	Frank Somers	309	1912
					210028	St. s.	Otis W. Douglas	285	1912
					210038	St. s.			

Names of Builders and Locations of Shipyards

Official No.	Rig	Builder, location, and name of vessel	Gross tons	Year built	Official No.	Rig	Builder, location, and name of vessel	Gross tons	Year built
		American Car and Foundry Co., Wilmington, Del.—Con.					American International Corporation, Hog Island, Pa.—Continued.		
209778	St. s.	W. T. James.....	276	1912	217731	St. s.	Saugerties.....	5,784	1919
209878	St. s.	Warren J. Courtney.....	276	1912	217938	St. s.	Saugus.....	5,784	1919
210847	St. s.	York.....	1,152	1912	218283	St. s.	Scantio.....	5,784	1919
211660	Sch.	Altamaha.....	944	1913	217886	St. s.	Schenectady.....	5,784	1919
211345	St. s.	A. Brooke Taylor.....	295	1913	218833	St. s.	Shikshinny.....	5,562	1919
211612	Sch.	Belfast.....	944	1913	217800	St. s.	Schodack.....	5,784	1919
211787	Sch.	Chehaw.....	944	1913	217799	St. s.	Schoharie.....	5,784	1919
211872	Sch.	Satilla.....	944	1913	218002	St. s.	Schoodic.....	5,784	1919
212607	Sch.	Beaufort.....	944	1914	218200	St. s.	Shroon.....	5,784	1919
212620	St. s.	Ceres.....	611	1914	218068	St. s.	Seekonk.....	5,784	1919
212410	Sch.	Darien.....	944	1914	218867	St. s.	Shannock.....	5,562	1919
212550	Sch.	Savannah.....	944	1914	218282	St. s.	Shaume.....	5,784	1919
212138	Sch.	Vale Royal.....	944	1914	219077	St. s.	Sinsinawa.....	5,500	1919
213744	Sch.	Montauk.....	1,371	1915	219323	St. s.	Sundance.....	5,500	1919
213593	Sch.	Wilmington.....	1,371	1915	218796	St. s.	Tulsa.....	5,562	1919
214209	Sch.	Delaware.....	1,371	1916	219356	St. s.	Wildwood.....	5,500	1919
215749	Sch.	Providence.....	1,371	1917	219632	St. s.	American Press.....	5,620	1920
214687	Sch.	Maryland.....	1,371	1917	220846	St. s.	Argonne.....	7,555	1920
216084	Sch.	Annapolis.....	1,371	1918	219959	St. s.	Artigas.....	5,620	1920
217845	St. s.	Cutchogue.....	183	1918	220718	St. s.	Argosy.....	5,543	1920
219185	Ca. s.	Charles S. Gawthrop.....	1,488	1919	220716	St. s.	Bibbo.....	5,543	1920
219419	St. s.	Quogue.....	183	1919	219712	St. s.	Blue Triangle.....	5,620	1920
217768	Sch.	W. H. Woodin.....	1,488	1919	220738	St. s.	Brush.....	5,543	1920
222620	St. p.	Charles W. Galloway.....	587	1922	220778	St. s.	Cambray.....	7,555	1920
222104	Ol. y.	Nenamoosha.....	113	1922	220643	St. s.	Cantrigny.....	7,555	1920
229218	Ol. s.	(Ialen L. Stone.....)	151	1929	219904	St. s.	Capillo.....	5,620	1920
229664	Ol. s.	Dayton.....	172	1930	220257	St. s.	Capulin.....	5,543	1920
		American Dredging Co., Camden, N. J.:			220186	St. s.	Cardona.....	5,543	1920
202800	St. s.	James N. Knipe.....	109	1906	220552	St. s.	Careno.....	5,543	1920
		American International Corporation, Hog Island, Pa.:			220550	St. s.	Carlton.....	5,543	1920
217144	St. s.	Quistconck.....	5,735	1918	220598	St. s.	Carplaka.....	5,543	1920
217365	St. s.	Sac City.....	5,735	1918	220597	St. s.	Carrahulle.....	5,543	1920
217439	St. s.	Sacandaga.....	5,735	1918	220374	St. s.	Cassmir.....	5,543	1920
217328	St. s.	Saccarappa.....	5,735	1918	220630	St. s.	Castana.....	5,543	1920
218681	St. s.	Afel.....	5,753	1919	220629	St. s.	Catahoula.....	5,543	1920
219225	St. s.	Afoundria.....	5,590	1919	220762	St. s.	Cedarhurst.....	5,543	1920
218905	St. s.	Bird City.....	5,562	1919	220808	St. s.	Chateau Thierry.....	7,555	1920
218136	St. s.	Blair.....	5,784	1919	220866	St. s.	Chaumont.....	7,555	1920
219292	St. s.	Casey.....	5,590	1919	218614	St. s.	City of Flint.....	5,590	1920
218656	St. s.	Casper.....	5,753	1919	218636	St. s.	Clearwater.....	5,590	1920
219407	St. s.	Chester Valley.....	5,590	1919	218633	St. s.	Clontarf.....	5,590	1920
219116	St. s.	Chickasaw.....	5,590	1919	220608	St. s.	Cody.....	5,543	1920
219259	St. s.	City of Alton.....	5,590	1919	219482	St. s.	Coelada.....	5,590	1920
218682	St. s.	City of Fairbury.....	5,753	1919	219481	St. s.	Coeur d'Alene.....	5,590	1920
219396	St. s.	City of St. Joseph.....	5,590	1919	219347	St. s.	Cold Harbor.....	5,590	1920
219184	St. s.	Clavarrack.....	5,590	1919	219615	St. s.	Coldwater.....	5,590	1920
210857	St. s.	Cliffwood.....	5,590	1919	219546	St. s.	Collamer.....	5,590	1920
219226	St. s.	Coahoma County.....	5,590	1919	219778	St. s.	Collingsworth.....	5,590	1920
219293	St. s.	Coldbrook.....	5,590	1919	219839	St. s.	Coltraps.....	5,620	1920
218595	St. s.	Corson.....	5,590	1919	219838	St. s.	Comerant.....	5,590	1920
218596	St. s.	Fluor Spar.....	5,753	1919	219805	St. s.	Commack.....	5,620	1920
218991	St. s.	Hog Island.....	5,590	1919	219942	St. s.	Conehatta.....	5,620	1920
219159	St. s.	Inspector.....	5,590	1919	219777	St. s.	Conejos.....	5,620	1920
218039	St. s.	Kishacoquillas.....	5,784	1919	219902	St. s.	Conness Peak.....	5,620	1920
218965	St. s.	Labette.....	5,562	1919	220447	St. s.	Independence Hall.....	5,543	1920
218790	St. s.	Lafcorno.....	5,562	1919	220185	St. s.	Joles.....	5,543	1920
218791	St. s.	Lebanon.....	5,562	1919	219713	St. s.	Jomar.....	5,620	1920
218450	St. s.	Lehigh.....	5,753	1919	219408	St. s.	Kenowis.....	5,590	1920
218697	St. s.	Liberty Glo.....	5,753	1919	219752	St. s.	Liberty Bell.....	5,590	1920
218653	St. s.	Liberty Land.....	5,753	1919	220519	St. s.	Lorraine Cross.....	5,543	1920
218496	St. s.	Luxpalle.....	5,753	1919	220339	St. s.	Manatawny.....	5,543	1920
219117	St. s.	Magnerie.....	5,590	1919	220893	St. s.	Marne.....	7,555	1920
218485	St. s.	Malden Creek.....	5,590	1919	220827	St. s.	Marre.....	7,555	1920
218741	St. s.	Minnequa.....	5,753	1919	219524	St. s.	Quaker City.....	5,590	1920
218551	St. s.	Nednac.....	5,753	1919	220739	St. s.	St. Mihiel.....	7,555	1920
218960	St. s.	Nobles.....	5,562	1919	220853	St. s.	Somme.....	7,555	1920
218408	St. s.	Ogontz.....	5,753	1919	220628	St. s.	Tomalva.....	5,543	1920
218409	St. s.	Pipesstone County.....	5,753	1919	219873	St. s.	Winoona.....	5,590	1920
217591	St. s.	Prusa.....	5,784	1919	220707	St. s.	Wright.....	7,995	1920
217693	St. s.	Saco.....	5,784	1919	220701	St. s.	Vaba.....	5,543	1920
217619	St. s.	Sagaportack.....	5,784	1919	220984	St. s.	Alsne.....	7,555	1921
217501	St. s.	Sagunche.....	5,597	1919	220983	St. s.	Tours.....	7,555	1921
217692	St. s.	Saluda.....	5,784	1919			American Lumber Co., Millville, Fla.:		
217573	St. s.	Saluda.....	5,784	1919	218755	Sch.	Millville.....	1,213	1919
218340	St. s.	Salvation Lass.....	5,753	1919			American Motor Ship Co., Seattle, Wash.:		
217835	St. s.	Sangamon.....	5,784	1919	226427	Ol. s.	City of Nome.....	2,169	1919
217544	St. s.	Sapinero.....	5,784	1919			American Oak Leather Co., Decatur, Ala.:		
217887	St. s.	Sarconi.....	5,784	1919			James N. Trigg.....	166	1910
218069	St. s.	Satartia.....	5,784	1919					
217730	St. s.	Saucon.....	5,784	1919	207148	St. w.			

Names of Builders and Locations of Shipyards

1029

Official No.	Rig	Builder, location and name of vessel	Gross tons	Year built	Official No.	Rig	Builder, location, and name of vessel	Gross tons	Year built
201596	St. w.	American Oak Tanning Co., New Decatur, Ala.: American.	171	1904	216657	St. s.	American Shipbuilding Company, Cleveland, Ohio—Con.	2,346	1918
200518	St. p.	American River Shipbuilding Co., Jeffersonville, Ind.:	265	1903	216639	St. s.	Lake Blanchester.....	2,367	1918
200405	St. w.	Bob Blanks.....	139	1903	216232	St. s.	Lake Duncan.....	2,371	1918
217227	St. s.	Columbia.....	2,551	1918	217237	St. s.	Lake Edon.....	2,624	1918
218834	Sch.	Texas.....	2,212	1919	217458	St. s.	Lake Farga.....	2,624	1918
216903	St. s.	American Shipbuilding Co., Brunswick, Ga.:	2,316	1918	217117	St. s.	Lake Faristell.....	2,349	1918
217057	St. s.	Lake Delancey.....	2,316	1918	216775	St. s.	Lake Fluvanna.....	2,333	1918
217139	St. s.	Lake Galera.....	2,337	1918	217042	St. s.	Lake Gedney.....	2,343	1918
107563	St. s.	Lake Otsuquago.....	2,337	1918	216841	St. s.	Lake Govan.....	2,330	1918
86,501	St. s.	American Shipbuilding Company, Cleveland, Ohio:	2,286	1900	216156	St. s.	Lake Howes.....	2,370	1918
111302	St. s.	A. B. Wolvin.....	5,657	1900	216399	St. s.	Lake Lemando.....	2,367	1918
61688	St. s.	General Orlando M. Poe.....	5,124	1900	216040	St. s.	Lake Narka.....	2,015	1918
81705	St. s.	Rensselaer.....	4,748	1900	219213	St. s.	Lake Otiscon.....	2,598	1919
86582	St. s.	William E. Reis.....	4,997	1901	218231	St. s.	Bartholomew.....	2,649	1919
77457	St. s.	William P. Palmer.....	4,905	1901	218418	St. s.	Lake Fannin.....	2,642	1919
77466	St. s.	George W. Peavey.....	3,734	1901	218600	St. s.	Lake Farabee.....	2,638	1919
93224	St. s.	J. T. Hutchinson.....	5,270	1901	218852	St. s.	Lake Farber.....	2,603	1919
150906	St. s.	John J. Albright.....	2,775	1901	218971	St. s.	Lake Faribault.....	2,599	1919
81743	St. s.	Minnetonka.....	4,803	1901	219064	St. s.	Lake Fariston.....	2,599	1919
3937	St. s.	Pere Marquette 17.....	642	1902	219260	St. s.	Lake Farley.....	2,595	1919
93255	St. s.	Walter Scraunton.....	5,273	1902	219186	St. s.	Lake Fernalda.....	2,598	1919
81801	St. s.	Black Diamond.....	4,776	1902	217644	St. s.	Lake Ferrona.....	2,624	1919
107840	St. s.	Minnewaska.....	4,285	1903	217757	St. s.	Lake Forkville.....	2,624	1919
93363	St. s.	William H. Gratwick.....	4,285	1903	217852	St. s.	Lake Forney.....	2,624	1919
200346	St. s.	Anna C. Minch.....	2,933	1903	217852	St. s.	Lake Forshy.....	2,624	1919
200459	St. s.	Manistique, Marquette and Northern 1.....	3,845	1903	220790	St. s.	Lake Fossil.....	2,283	1920
200531	St. s.	P. P. Miller.....	5,409	1903	220789	St. s.	Romagne.....	2,283	1920
200036	St. s.	Pere Marquette 19.....	4,682	1904	223200	St. s.	Seneca.....	7,935	1923
200910	St. s.	Pere Marquette 20.....	4,716	1903	218169	St. s.	Chas. M. Schwab.....	2,606	1919
200125	St. s.	Saxona.....	4,635	1904	107598	St. s.	American Shipbuilding Co., Wyandotte, Mich.:	2,196	1900
200747	St. s.	Francis Widlar.....	4,803	1904	77409	St. s.	Lake Glitano.....	2,806	1919
201802	St. s.	Umbria.....	4,222	1905	150880	St. s.	American Shipbuilding Company, Lorain, Ohio:	2,196	1900
201768	St. s.	Francis L. Robbins.....	4,333	1905	77407	St. s.	Asuncion.....	6,025	1900
201959	St. s.	Juniala.....	6,356	1905	150670	St. s.	James J. Hill.....	5,946	1900
202514	St. s.	Leonard C. Hanna.....	2,514	1905	81694	St. s.	John W. Gates.....	2,201	1900
202072	St. s.	Marquette and Bessemer No. 2.....	4,382	1906	121187	St. s.	Paraguay.....	5,125	1900
202306	St. s.	W. B. Sanders.....	5,905	1906	77458	St. s.	Princeton.....	2,176	1900
203695	St. s.	William A. Paine.....	5,667	1906	130901	St. s.	Wm. Castle Rhodes.....	5,002	1901
202889	St. s.	Ann Arbor No. 4.....	6,839	1906	161876	St. s.	Frank H. Peavey.....	3,719	1901
202931	St. s.	Charles S. Hebard.....	5,209	1906	81791	St. s.	Jupiter.....	3,717	1901
202931	St. s.	David Z. Norton.....	4,442	1906	127629	St. s.	Neptune.....	3,719	1901
203582	St. s.	Henry A. Hawgood.....	4,382	1906	136976	St. s.	Venus.....	3,720	1901
203260	St. s.	Howard M. Hanna Jr.....	4,321	1906	121218	St. s.	William S. Mack.....	4,306	1902
203123	St. s.	Ogdensburg.....	4,872	1906	121210	St. s.	C. W. Watson.....	4,305	1902
202865	St. s.	Pendennis White.....	4,963	1907	96636	St. s.	E. N. Saunders.....	4,309	1902
203262	St. s.	Rutland.....	7,077	1907	77532	St. s.	F. M. Osborne.....	4,307	1902
203342	St. s.	W. O. Pollock.....	6,649	1907	93321	St. s.	Frank W. Hart.....	4,310	1902
204727	St. s.	Elba.....	7,014	1907	117134	St. s.	Harold B. Nye.....	4,644	1902
204624	St. s.	J. J. Sullivan.....	4,442	1909	3971	St. s.	J. M. Jenks.....	4,772	1902
204429	St. s.	Jay C. Morse.....	6,309	1908	96663	St. s.	Moses Taylor.....	4,308	1902
203907	St. s.	Matthew Andrews.....	4,442	1909	96669	St. s.	Steel King.....	4,271	1903
203033	St. s.	J. E. Upson.....	6,364	1910	200414	St. s.	B. Lyman Smith.....	4,655	1903
200167	St. s.	Andrew S. Upson.....	2,583	1910	200211	St. s.	Hurlbut W. Smith.....	4,662	1903
206253	Sch.	Forster W. Mitchell.....	2,217	1911	200117	St. s.	Joseph C. Gilchrist.....	4,725	1903
207504	St. s.	A. M. Byers.....	2,209	1911	200211	St. s.	Lewis Woodruff.....	4,707	1903
207272	St. s.	Leonard B. Miller.....	2,052	1911	93382	St. s.	Monroe C. Smith.....	4,281	1903
206021	St. s.	Margaret & Bessemer No. 2.....	3,061	1912	200315	St. s.	R. E. Schuck.....	4,713	1903
206352	St. s.	Eocene.....	2,052	1911	200067	St. s.	Wilbert L. Smith.....	4,310	1903
208989	St. s.	Perfection.....	2,052	1911	200883	St. s.	Augustus B. Wolvin.....	6,585	1904
209183	Sch.	S. O. Co. No. 87.....	2,052	1911	200666	St. s.	Edwin F. Holmes.....	4,787	1904
210065	St. s.	City of Grand Rapids.....	3,061	1912	201012	St. s.	Sahara.....	5,785	1904
209997	St. s.	Frank C. Osborn.....	681	1912	201695	St. s.	Ball Brothers.....	5,733	1905
211610	St. s.	Radlant.....	2,487	1913	201821	St. s.	James C. Wallace.....	6,684	1905
210928	Sch.	S. O. Co. No. 83.....	2,440	1913	202494	St. s.	John Stanton.....	6,129	1905
211242	Sch.	S. O. Co. No. 84.....	2,441	1913	202636	St. s.	Joseph O. Butler, Jr.....	6,588	1905
212353	St. s.	Howard M. Hanna, Jr.....	6,204	1914	201928	St. s.	Philip Minch.....	5,865	1905
214518	Sch.	S. T. Co. No. 82.....	2,320	1916	202087	St. s.	Stephen M. Clement.....	5,821	1905
214569	St. s.	Stoux.....	2,048	1916	202311	St. s.	William A. Rogers.....	6,524	1906
215376	St. s.	Kiowa.....	2,039	1917	203676	St. s.	D. R. Hanna.....	7,023	1906
215772	St. s.	War Finch.....	2,020	1917	202977	St. s.	Harvey D. Goulder.....	6,617	1906
215679	St. s.	War Penquin.....	2,028	1917	203143	St. s.	Henry B. Smith.....	6,631	1906
215901	St. s.	War Raven.....	2,020	1917	203377	St. s.	J. Q. Riddle.....	6,832	1906
216926	St. s.	Lake Alvida.....	2,329	1918	202825	St. s.	Joseph Bellwood.....	6,741	1906
					203473	St. s.	Joshua W. Rhodes.....	4,871	1906
					202873	St. s.	Lofius Cuddy.....	6,829	1906
					204726	St. s.	Adriatic.....	4,945	1907
					204799	St. s.	Chas. W. Kotcher.....	4,961	1907
					204587	St. s.	Crete.....	6,189	1907
					204527	St. s.	Cyprus.....	4,900	1907
					203906	St. s.	Hugh Kennedy.....	7,064	1907
					203908	St. s.	Joe S. Morrow.....	4,895	1907

Official No.	Rig	Builder, location, and name of vessel	Gross tons	Year built	Official No.	Rig	Builder, location, and name of vessel	Gross tons	Year built
		American Shipbuilding Company, Lorain, Ohio—Contd.					American Shipbuilding Company, Lorain, Ohio—Contd.		
204261	St. s.	LeGrand S. De Graff	7, 971	1907	219230	St. s.	Ashland County	2, 592	1919
204455	St. s.	Odanah	4, 007	1907	219446	St. s.	Franklin County	2, 592	1919
204684	St. s.	Verona	6, 186	1907	219231	St. s.	Henry County	2, 592	1919
204417	St. s.	William M. Mills	7, 962	1907	218708	St. s.	Lake Fanshush	2, 598	1919
204981	St. s.	B. F. Berry	6, 188	1908	218881	St. s.	Lake Fansdale	2, 598	1919
204998	St. s.	J. J. H. Brown	5, 099	1908	218882	St. s.	Lake Faulk	2, 598	1919
205220	St. s.	John A. Donaldson	4, 315	1908	219110	St. s.	Lake Fanqueler	2, 592	1919
205082	St. s.	John A. McClean	5, 100	1908	219111	St. s.	Lake Favonia	2, 592	1919
205324	St. s.	Price McKinney	5, 250	1908	219182	St. s.	Lake Faxon	2, 592	1919
205880	St. s.	William A. McDonagle	275	1908	219183	St. s.	Lake Feldon	2, 592	1919
205076	St. s.	William H. Truesdale	5, 057	1908	219445	St. s.	Lake Fenn	2, 592	1919
205180	St. s.	William H. Wolf	6, 281	1909	217675	St. s.	Lake Frazee	2, 622	1919
207074	St. s.	A. A. Augustus	6, 390	1909	217674	St. s.	Lake Frecks	2, 622	1919
206090	St. s.	Aiva C. Dinkey	7, 514	1909	217670	St. s.	Lake Freeborn	2, 622	1919
206147	St. s.	Eugene J. Buffington	7, 528	1909	217765	St. s.	Lake Freed	2, 622	1919
206623	St. s.	G. A. Tomlinson	6, 361	1909	217764	St. s.	Lake Freeland	2, 622	1919
206485	St. s.	Isaac M. Scott	6, 372	1909	217814	St. s.	Lake Freezout	2, 622	1919
206696	St. s.	J. S. Ashley	6, 361	1909	217880	St. s.	Lake Frenchton	2, 622	1919
206278	St. s.	John J. Barium	6, 419	1909	218011	St. s.	Lake Friar	2, 622	1919
206199	St. s.	La Belle	6, 407	1909	218267	St. s.	Lake Frio	2, 616	1919
207252	St. s.	William B. Schiller	7, 521	1909	217851	St. s.	Lake Freco	2, 622	1919
207345	St. s.	Charles L. Hutchinson	6, 377	1910	218268	St. s.	Lake Frohna	2, 616	1919
207539	St. s.	Charles S. Price	6, 322	1910	218489	St. s.	Lake Frohono	2, 608	1919
207250	St. s.	J. P. Morgan, jr.	7, 521	1910	218499	St. s.	Lake Frugality	2, 608	1919
207277	St. s.	John B. Cowie	6, 614	1910	218616	St. s.	Lake Fruitnet	2, 608	1919
207261	St. s.	John P. Reiss	6, 432	1910	217971	St. s.	Lake Inaha	2, 622	1919
207422	St. s.	Joseph Wood	6, 360	1910	220071	St. s.	Baccarat	2, 283	1920
207351	St. s.	William C. Moreland	7, 514	1910	220005	St. s.	H. H. Porter	5, 262	1920
207744	St. s.	Torrent	296	1910	219573	St. s.	Indiana Harbor	2, 592	1920
208782	St. s.	Quincy A. Shaw	6, 336	1911	220453	St. s.	L. M. Bowers	5, 262	1920
209080	St. s.	The Harvester	7, 188	1911	219574	St. s.	Lake Fedora	2, 592	1920
208561	St. s.	Thomas Walters	7, 518	1911	221068	St. s.	The Craftsman	163	1921
208396	St. s.	William C. Agnew	6, 533	1911	222641	St. s.	Fred G. Hartwell	9, 166	1922
209771	Sch.	S. O. Co. No. 88	2, 005	1912	223352	St. s.	B. H. Taylor	7, 318	1923
210589	Sch.	S. O. Co. No. 89	2, 452	1912	222798	St. s.	Joshua A. Hatfield	7, 939	1923
210719	Sch.	S. O. Co. No. 90	2, 451	1912	222849	St. s.	Richard V. Lindsbury	7, 939	1923
210176	St. s.	Renown	4, 154	1912	222986	St. s.	William H. Warner	7, 984	1923
211453	St. s.	Alton C. Dustin	7, 978	1913	223663	St. p.	Greater Buffalo	7, 739	1924
211620	St. s.	Brilliant	2, 486	1913	223664	St. p.	Greater Detroit	7, 739	1924
211398	St. s.	Comet	2, 486	1913	223986	Ol. s.	Henry Ford II	5, 877	1924
210912	St. s.	James A. Farrell	7, 705	1913	224508	St. s.	Philip D. Block	7, 931	1925
211025	St. s.	Perclval Roberts, jr.	7, 563	1913	224536	St. s.	T. W. Robinson	7, 726	1925
211287	St. s.	Richard Trimble	7, 607	1913	225394	St. s.	Colonel James Pickands	8, 151	1926
211635	Sch.	S. O. Co. No. 85	2, 441	1913	226176	St. s.	Robert Hobson	8, 024	1926
212301	St. s.	Kelley Island	6, 881	1914	225409	St. s.	Samuel Mather	8, 151	1926
212078	St. s.	Robert L. Ireland	6, 387	1914	226176	St. s.	Wm. McLaughlan	8, 024	1926
212197	St. s.	William D. Crawford	6, 385	1914	226776	St. s.	Carl D. Bradley	8, 505	1927
213335	St. s.	W. F. White	7, 180	1915	226276	St. s.	George M. Humphrey	5, 004	1927
214147	St. s.	D. G. Kerr	7, 758	1915	226742	St. s.	Harry Couby	10, 179	1927
214599	St. s.	D. M. Clemson	7, 728	1916	226374	St. s.	L. E. Block	9, 092	1927
214818	St. s.	Emory L. Ford	7, 926	1916	226540	St. s.	Rogers City	7, 151	1927
214051	St. s.	Henry G. Dalton	7, 810	1916	227695	Ol. s.	Murth E. Allen	2, 935	1928
214466	St. s.	Herbert F. Black	6, 262	1916	227263	St. s.	Robert W. Stewart	4, 161	1928
215018	St. s.	Carl D. Bradley	7, 203	1917	228399	St. s.	Horace Johnson	7, 897	1929
215614	St. s.	Carnl A. Thompson	7, 038	1917	228886	St. s.	Wm. G. Clyde	7, 897	1929
214747	St. s.	Eugene W. Fargny	7, 724	1917	230286	St. s.	T. L. Durocher	319	1930
215159	St. s.	Homer D. Williams	7, 742	1917			Ames Shipbuilding & Dry Dock Co., Seattle, Wash.:		
215518	St. s.	Louis W. Hill	7, 038	1917			L. J. Drake	6, 836	1918
215708	St. s.	William A. Amberg	7, 031	1917	216986	St. s.	Montrolle	6, 834	1918
216326	St. s.	Lake Benton	2, 018	1918	216747	St. s.	West Cape	5, 619	1918
217155	St. s.	Lake Cahoon	2, 339	1918	217238	St. s.	West Eagle	5, 614	1918
216091	St. s.	Lake Charles	2, 013	1918	216110	St. s.	Westerly	5, 615	1918
216039	St. s.	Lake Como	2, 018	1918	215983	St. s.	Western Ally	5, 860	1918
217154	St. s.	Lake Copley	2, 339	1918	217441	St. s.	Westford	5, 620	1918
216891	St. s.	Lake Deval	2, 329	1918	216543	St. s.	Westmead	5, 618	1918
216717	St. s.	Lake Dehart	2, 337	1918	217152	St. s.	Westmount	5, 581	1918
216790	St. s.	Lake Filko	2, 330	1918	216333	St. s.	Westport	5, 591	1918
216916	St. s.	Lake Elnore	2, 330	1918	216902	St. s.	Westwood	5, 612	1918
216400	St. s.	Lake Fernwood	2, 013	1918	216545	St. s.	Westwood	5, 869	1919
217288	St. s.	Lake Frampton	2, 622	1918	219196	St. s.	West Ira	5, 879	1919
217308	St. s.	Lake Francoula	2, 621	1918	219060	St. s.	West Irno	5, 900	1919
217409	St. s.	Lake Fray	2, 622	1918	218025	St. s.	West Islay	6, 368	1919
216870	St. s.	Lake Garza	2, 331	1918	218466	St. s.	West Isleta	6, 368	1919
216978	St. s.	Lake Gaspar	2, 331	1918	218438	St. s.	West Isip	5, 900	1919
216537	St. s.	Lake Harney	2, 013	1918	218782	St. s.	West Ison	5, 773	1919
216092	St. s.	Lake Jessup	2, 013	1918	218942	St. s.	West Ivls	5, 866	1919
216093	St. s.	Lake Ogden	2, 013	1918	218305	St. s.	West Jena	5, 866	1919
217116	St. s.	Lake Pickaway	2, 339	1918	219423	St. s.	Western Glen	5, 831	1919
216530	St. s.	Lake Weir	2, 018	1918	218106	St. s.	Western Knight	5, 834	1919
216538	St. s.	Lake Wimico	2, 013	1918	217840	St. s.	West Jappa	5, 866	1920
217053	St. s.	Lake Yelverton	2, 332	1918	219422	St. s.	West Jesser	5, 867	1920
217074	St. s.	Lake Zalski	2, 332	1918	219510	St. s.			
216811	St. s.	William P. Cowan	5, 429	1918	219624	St. s.			

Names of Builders and Locations of Shipyards

1031

Official No.	Rtg	Builder, location, and name of vessel	Gross tons	Year built	Official No.	Rtg	Builder, location, and name of vessel	Gross tons	Year built
100729	St. y.	Amory, John J., New York, N. Y.: Irene.....	166	1901	226810	Ol. s.	Atlantic Works, Boston, Mass.—Continued. Merrimac.....	366	1927
221726	Ga. s.	Ancher Shipbuilding Co., Washburn, Wis.: Hudson-Athens.....	656	1921	200847	Sch.	Averill, Jr., James, Champlain, N. Y.: Nelson W. Fisk.....	106	1903
107557	St. s.	Anderson, Alex, Marine City, Mich.: Alvah S. Chisholm, Jr.....	435	1900	150918	St. w.	Axon & Son, A., Brownville, Pa.: F. M. Pfeil.....	116	1901
136991	St. s.	Edward P. Recor.....	368	1902	150966	St. w.	Progress.....	195	1902
201276	Sch.	Anderson, H. P., San Francisco, Calif.: Mono.....	142	1904	200213	St. w.	Clyde.....	157	1903
201276	Slp.	Red Rock.....	177	1904	200371	St. w.	Diamond.....	118	1903
209961	Ga. p.	Anderson, J. R., South Jacksonville, Fla.: Lusterlite.....	119	1912	232839	St. w.	Ayer & Lord Marine Ways, Paducah, Ky.: Jayhawker.....	147	1925
211963	St. s.	Anderson, John L., Seattle, Wash.: Issaquah.....	288	1914	216756	St. p.	Ayer & Lord Tie Co., Paducah, Ky.: W. J. Jackson.....	143	1918
222170	St. s.	Anderson, Mathew, Olalla, Wash.: Virginia V.....	122	1922	218345	St. p.	H. G. Hill.....	302	1919
212845	St. s.	Anderson Steamboat Co., Houghton, Wash.: Lincoln.....	560	1914	221045	St. p.	Betty Lord.....	300	1921
213253	St. s.	Bainbridge.....	313	1915	222776	St. p.	Gem.....	102	1923
229446	Ol. s.	Anderson & Cristofani, San Francisco, Calif.: Yuba.....	275	1930	222778	St. p.	Tennessee Belle.....	315	1923
224338	Ga. y.	Angerman, P. F., Miami, Fla.: Jessie Fay.....	172	1924	224481	Ol. s.	El Captain II.....	118	1925
214192	Ga. p.	Arndt, William, Plaquemine, La.: H. N. Snerburne.....	111	1916	224878	St. w.	J. F. Butts.....	114	1925
222340	Ga. s.	Arques, C. L., Sausalito, Calif.: Stocktonia No. 2.....	134	1916	224439	St. w.	Robert H. Noble.....	116	1925
216250	Sen.	Arroyo, Jose R., Mayaguez, P. R.: Virginia.....	103	1918	225587	St. w.	H. S. Chamberlain.....	169	1926
218958	St. s.	Arundel Corporation, Baltimore, Md.: Frank A. Furst.....	181	1919	227112	St. w.	Inland.....	257	1927
217930	Sch.	Joseph J. Hock.....	1,032	1919	226240	St. p.	Linda Lee.....	125	1927
230941	Ol. s.	Astoria Marine Construction Co., Astoria, Ore.: Tourist No. 3.....	233	1931	230498	St. w.	John James.....	136	1931
215873	Sch.	Atlantic Coast Co., Boothbay Harbor, Me.: Anna Laura McKenney.....	1,021	1917	231246	St. w.	Wm. B. Rodgers.....	246	1931
216927	Sch.	Francis L. Taussig.....	1,060	1918	127548	St. s.	Ayres & Son, Samuel, Nyack, N. Y.: Cachalot.....	174	1901
218083	Sch.	Bradford E. Jones.....	1,648	1919	111369	Ga. y.	Rancocas.....	108	1901
218020	Sch.	Mary Bradford Peirce.....	1,133	1919	201983	St. y.	Editha.....	124	1904
220313	Sch.	James W. Howard.....	1,655	1920	214421	Sch.	Babare Manufacturing Company, Tacoma, Wash.: Else.....	814	1916
220980	Sch.	Josiah B. Chase.....	1,661	1921	217233	St. s.	Bottineau.....	2,533	1918
215670	Sch.	Atlantic Coast Co., Thomaston, Me.: Jessie G. Noyes.....	1,376	1917	216793	St. s.	Mahaska.....	2,524	1918
216434	Sch.	Augusta G. Hilton.....	1,562	1918	227884	Ga. s.	City of Everett.....	143	1928
217434	Sch.	Ira S. Dow.....	1,411	1918	93021	So. b.	Babcock, W. J., Chicago, Ill.: Marsala.....	5,039	1900
218562	Sch.	M. Vivian Pierce.....	1,511	1919	217523	Sch.	Bagdad Shipbuilding Co., Milton, Fla.: Bagdad.....	790	1918
219398	Sch.	Win. H. Harriman.....	1,450	1919	216377	Sch.	Burkeland.....	706	1918
220978	Sch.	Atlantic Coast.....	1,643	1920	203640	St. p.	Baham, V. P., Madisonville, La.: Houma.....	105	1906
220542	Sch.	Elizabeth Freeman.....	1,665	1920	202511	Sch.	Baker, W. J., Mystic, Conn.: Clara Davis.....	690	1906
218695	St. s.	Babhoosc.....	5,068	1919	203122	Sch.	Fannie Prescott.....	404	1906
218185	St. s.	Kisnop.....	5,068	1919	206664	Sch.	Florence Howard.....	863	1909
219321	St. s.	Nipmuc.....	5,969	1919	204488	St. s.	Baldwin, William N., New Baltimore, N. Y.: Irene Elaine Davis.....	217	1907
219119	St. s.	Portsmouth.....	5,881	1919	218780	St. s.	Restless.....	133	1918
219998	St. s.	Brookline.....	5,527	1920	217523	Sch.	Ballard Marine Railway Co., Seattle, Wash.: Mahoe.....	230	1925
219544	St. s.	Norumbega.....	5,582	1920	228291	Ol. s.	Mikimiki.....	264	1929
220448	St. s.	Pachet.....	5,527	1920	216542	St. s.	Ballard Shipbuilding Co., Co., Seattle, Wash.: H. B. Lovejoy.....	1,067	1918
220710	St. s.	Pagasset.....	5,527	1920	216193	St. p.	T. C. Reed.....	277	1918
220127	St. s.	Springfield.....	5,527	1920	20637	St. s.	Baltimore Dry Dock & Shipbuilding Co., Baltimore, Md.: Queen Caroline.....	641	1902
220353	St. s.	Tolosa.....	5,527	1920	201068	St. s.	Anne Arundel.....	795	1904
222280	El. s.	Atlantic Gulf and Pacific Co., Brooklyn, N. Y.: Poughkeepsie.....	574	1922	201690	St. s.	Geo. F. Randolph.....	211	1906
3835	St. s.	Buccaneer.....	226	1900	202793	St. s.	Hugh L. Bond, Jr.....	212	1906
145841	St. s.	Tormentor.....	252	1900	214444	Ga. s.	Bramell Point.....	3,260	1916
204283	St. s.	The Boston Floating Hospital.....	672	1906	214597	Ga. s.	Pennant.....	3,253	1916
210653	St. s.	Narragansett.....	164	1912	215064	St. s.	Albert Watts.....	3,302	1917
					214817	Ga. s.	Charles Braley.....	3,253	1917
					214673	Ga. s.	Holden Evans.....	3,263	1917
					215764	St. s.	Howard Greene.....	147	1917
					215310	St. s.	Joseph Cudahy.....	3,302	1917
					215654	St. s.	William Isom.....	3,321	1917
					215982	St. s.	Elinor.....	4,295	1918
					217319	St. s.	Fort Wayne.....	6,245	1918
					216147	St. s.	Duella.....	4,152	1918
					217096	St. s.	Nalwa.....	6,240	1918
					217401	St. s.	North Pole.....	4,130	1918

Names of Builders and Locations of Shipyards

Official No.	Rig	Builder, location, and name of vessel	Gross tons	Year built	Official No.	Rig	Builder, location, and name of vessel	Gross tons	Year built
		Baltimore Dry Dock & Shipbuilding Co., Baltimore, Md.—Continued.					Bath Iron Works Corporation, Bath, Me.—Continued.		
217303	St. s.	Polar Bear.....	4,297	1918	206343	St. p.	Ferdinando Gorges.....	1,312	1609
216982	St. s.	Polar Land.....	4,130	1918	208616	St. s.	Moosehead.....	677	1911
216530	St. s.	Polar Sea.....	4,120	1918	211290	St. s.	Rangeley.....	652	1913
217407	St. s.	Polar Star.....	4,207	1918	213089	St. s.	Emblane.....	471	1915
217268	St. s.	South Pole.....	4,130	1918	214038	St. y.	Winchester.....	399	1916
218496	St. s.	Benoni.....	6,330	1919	226873	St. s.	A. L. Kent.....	6,213	1920
218396	St. s.	Bethelridge.....	7,366	1919	221483	St. s.	Thomas P. Beal.....	6,216	1921
217870	St. s.	Calvert.....	4,298	1919	223089	St. s.	Island.....	1,089	1923
219262	St. s.	Dannedaike.....	4,310	1919	223709	Ga. y.	Aras.....	184	1924
218818	St. s.	Dauperata.....	6,208	1919	224501	St. s.	No'ska.....	1,082	1925
217780	St. s.	Galahad.....	6,241	1919	228023	Ol. s.	Roston College.....	241	1928
218104	St. s.	Ludington Patton.....	285	1919	228098	Ol. s.	Georgetown.....	229	1928
217647	St. s.	Laurel.....	4,296	1919	228057	Ol. s.	Holy Cross.....	229	1928
217515	St. s.	Osawatimle.....	6,245	1919	228025	Ol. y.	Vanda.....	1,279	1928
217626	St. s.	Oscoda.....	6,241	1919	229195	Ol. s.	Ebb.....	259	1929
218038	St. s.	Yesoking.....	6,241	1919	229198	Ol. s.	Flow.....	269	1929
219637	St. s.	Betterton.....	7,363	1920	229261	Ol. s.	Fordham.....	255	1929
220037	St. s.	Bidwell.....	7,641	1920	228893	Ol. y.	Hl Esmaro.....	1,333	1929
220259	St. s.	Cecl County.....	7,641	1920	229232	Ol. s.	Notre Dame.....	255	1929
220564	St. s.	City of Freeport.....	4,469	1920	228665	Ol. y.	Paragon.....	176	1929
220733	St. s.	Clement Smith.....	7,506	1920	230027	Ol. y.	Althea.....	142	1930
219568	St. s.	Danville.....	4,310	1920	230384	Ol. y.	Aras.....	1,332	1930
220925	St. s.	Hampton Roads.....	7,641	1920	229929	Ol. y.	Blidou.....	213	1930
219854	St. s.	Miller County.....	7,366	1920	229929	Ol. y.	Black Douglas.....	371	1930
221046	St. s.	District of Columbia.....	7,641	1921	229693	El. y.	Corsair.....	2,142	1930
221413	St. s.	Lio.....	7,245	1921	230225	Ol. y.	Glelow.....	502	1930
221505	St. s.	S. O. Co. No. 7.....	292	1921	229667	Ol. y.	Placida.....	502	1930
221262	St. s.	Tulsagas.....	7,245	1921	229668	Ol. y.	Sylva.....	250	1930
221127	St. s.	Tuxpanoli.....	7,245	1921	230271	Ol. y.	Trudlone.....	502	1930
220966	St. u.	Warwick.....	4,469	1921	231135	Ol. y.	Caroline.....	1,839	1931
		Baltimore Marine Railway, Machine & Boiler Works, Baltimore, Md.:			231136	El. y.	Felicia.....	361	1931
		Ardent.....	106	1902	230851	Ol. y.	Halonia.....	361	1931
107766	St. s.	Chesapeake.....	110	1903	230716	Ol. y.	Helene.....	406	1931
127757	St. s.	Legonia.....	126	1903	230576	Ol. s.	Illinois.....	256	1931
141857	St. s.				230604	Ol. s.	Maine.....	256	1931
		Bangor, Brewer Shipbuilding Co., Brewer, Me.:			230819	Ol. y.	Seapine.....	485	1931
		Charles D. Stanford.....	714	1918	232297	Ol. s.	Turecarno Girls.....	148	1933
217316	Sch.	Horace E. Munroe.....	1,620	1919			Baughman, H. C., Lewiston, Idaho.		
219304	Sch.				201045	St. w.	Mountain Gem.....	469	1904
		Bangor Shipbuilding Corporation, E. Hampden, Me.:					Baxter & Co., G. S., Jacksonville, Fla.:		
		Katherine May.....	915	1919	215662	Sch.	Charles H. Macdowell.....	1,325	1917
218876	Sch.				210174	St. w.	Bay Queen.....	136	1912
		Banks, Robert, Tacoma, Wash.:					Bayles Shipyard, Inc., Port Jefferson, N. Y.:		
77572	Bkn.	John C. Meyer.....	932	1902			Frank T. Lane.....	169	1907
		Barge Building & Repair Co., Brooklyn, N. Y.:			204819	St. s.	Osiris.....	137	1911
		Campbell & Stuart.....	151	1917	208932	Ga. y.	George C. Green.....	426	1919
215478	St. s.				219294	St. s.	Standug No. 1.....	426	1919
		Barger, Elmer J., Anacortes, Wash.:			219295	St. s.			
221977	Ga. s.	Retriever.....	193	1922			Beacham, Harrison T., Baltimore, Md.:		
		Barker, Alexander, Lockport, La.:			3928	Sch.	Brazos.....	226	1902
216660	St. p.	Lafourche.....	180	1918	202715	Sch.	Harrison T. Beacham.....	290	1905
		Barnes, L. R., Paducah, Ky.:					Beacham & Bro., J. S., Baltimore, Md.:		
221941	St. p.	Robert Gordon.....	115	1922	214129	Ga. s.	Columbia.....	145	1916
		Barnes & Tibbels, Alameda, Calif.:					Bean, R. L., Camden, Me.:		
216074	Sch.	Carolyn Frances.....	570	1918	206120	Sch.	Frank E. Swain.....	433	1909
		Barnette, E. T., St. Michael, Alaska.			206878	Sch.	Frank M. Low.....	642	1909
		Isabelle.....	162	1902	214658	Sch.	Percy R. Pyne, 2d.....	1,341	1916
100779	St. w.				215501	Sch.	Hue Peter.....	1,234	1917
		Barrett & Sons, J., Levanna, Ohio:			214808	Sch.	Charlotte A. Maxwell.....	668	1917
		Mamie Barrett.....	200	1913	215825	Sch.	Florence B. Phillips.....	671	1917
211334	St. p.				216979	Sch.	Edna M. McKnight.....	1,326	1918
		Barrett, Oscar, F., Levanna, Ohio:			216001	Sch.	Laura A. Barnes.....	629	1918
		John Barrett.....	102	1917	217624	Sch.	Charles A. Dean.....	1,143	1919
215787	St. p.				218625	Sch.	Helen Barnett Gring.....	1,226	1919
		Barrett Shipbuilding Co., Mobile, Ala.:			219634	Sch.	Robert L. Bean.....	1,335	1920
		Houston Pilot No. 2.....	110	1918	220774	Sch.	T. N. Barnsdall.....	1,309	1920
224118	Ga. s.						Beaumont Shipbuilding & Dry Dock Co., Beaumont, Tex.:		
		Batchelder, Josiah, Stillwater, Minn.:			216765	St. s.	Oneco.....	2,571	1918
		Kabokona.....	148	1907	217447	St. s.	Queenaking.....	2,551	1918
204174	St. y.				217000	St. s.	Swampscott.....	2,551	1918
		Bates & Co., J. B., Chicago, Ill.:			218064	St. s.	Angelina.....	2,654	1919
		Cruso.....	207	1909	220195	Sch.	Marie F. Cummins.....	1,167	1919
206596	Ga. s.				219916	Sch.	Albert D. Cummins.....	1,163	1920
		Bath Iron Works Corporation, Bath, Me.:					Bendixsen Shipbuilding Co., H. D., Fairhaven, Calif.:		
204087	St. s.	Camden.....	2,153	1907	130859	St. s.	Nome City.....	1,660	1900
206266	St. s.	Belfast.....	2,157	1909	116064	Sch.	Santa Paula.....	650	1900

Official No.	Rig	Builder, location, and name of vessel	Gross tons	Year built	Official No.	Rig	Builder, location, and name of vessel	Gross tons	Year built
Bendixsen Shipbuilding Co., H. D. Fairhaven, Calif.—Continued.					Bethlehem Shipbuilding Corporation, Ltd., Alameda, Calif.—Continued.				
201425	Sch.	Cascade	504	1904	220953	St. s.	W. S. Miller	7,314	1920
200640	St. s.	F. A. Kilburn	728	1904	221033	St. s.	Crampton Anderson	7,249	1921
201271	Sch.	Harold Dollar	926	1904	221065	St. s.	F. H. Hillman	9,835	1921
201033	Sch.	Northland	845	1904	221147	St. s.	Frank G. Drum	7,013	1921
201914	Sch.	Wasp	563	1905	221784	St. s.	H. M. Storey	9,833	1921
203508	Sch.	Huqulam	644	1906	221302	St. s.	Hambro	6,900	1921
202806	St. s.	Yosemite	827	1906	221358	St. s.	Ilamer	6,900	1921
203506	St. s.	Flaurance Ward	266	1907	221174	St. s.	K. R. Kingsbury	7,261	1921
204085	Sch.	Tahoe	753	1907	221884	St. s.	W. S. Rheem	9,833	1921
204278	St. s.	Yellowstone	767	1907	221009	St. s.	Yorba Linda	7,230	1921
205002	Sch.	Katherine	606	1908	223031	St. s.	Chilore	13,154	1922
206801	St. s.	Klamath	1,083	1909	223475	St. s.	Lebore	8,289	1923
207803	Sch.	Nehalem	632	1910	Bethlehem Shipbuilding Corporation, Ltd., Baltimore, Md.:				
Benicia Shipbuilding Corporation, Benicia, Calif.:					221812	St. s.	Torrent	340	1921
218061	St. s.	Kimia	2,568	1919	221868	St. s.	Francis E. Powell	7,096	1922
213816	Sch.	Bennett, W. H., Palatka, Fla.: Palatka	441	1915	222013	St. s.	Vacoll	4,218	1923
220620	St. s.	Bentley & Sons Co. A., Jacksonville, Fla.:	6,144	1920	Bethlehem Shipbuilding Corporation, Ltd., City Island, N. Y.:				
220619	St. s.	Dinsmore	6,144	1920	228086	St. s.	Sea Hawk	386	1928
224267	Ga. p.	Benton Transportation Co., Bismarck, N. Dak.:	127	1924	Bethlehem Shipbuilding Corporation, Ltd., Elizabeth, N. J.:				
229149	Ga. w.	Frayne	112	1929	217145	St. s.	Gorfield	2,948	1918
211358	Ga. s.	R. J. B.	112	1929	216822	St. s.	Plainfield	2,771	1918
211359	Ga. s.	Bernhard, John H., Violet, La.:	416	1913	217535	St. s.	Baldridge	437	1919
211360	Ga. s.	A. & N. O. T. Co. Barge No. 1	416	1913	217536	St. s.	Baldrock	437	1919
212586	Ga. s.	A. & N. O. T. Co. Barge No. 2	416	1913	217672	St. s.	Baleshed	437	1919
		A. & N. O. T. Co. Barge No. 3	416	1913	217673	St. s.	Balcamp	437	1919
		Halfax	142	1914	217679	St. s.	Balenas	437	1919
		Bertelsen & Petersen Engineering Co., East Boston, Mass.:	179	1909	217678	St. s.	Ballow	437	1919
206353	St. s.	Engine 47	103	1911	217889	St. s.	Berghamstead	437	1919
206351	St. s.	Engine 31	125	1911	217888	St. s.	Barlow	437	1919
206333	St. s.	Saturn	117	1912	218009	St. s.	Barralton	429	1919
210625	St. s.	Neptune	117	1912	218062	St. s.	Barranca	429	1919
209184	Sch.	Bethel Marine Railway Co., Bethel, Del.:	385	1911	218178	St. s.	Barrenfork	429	1919
		Granville R. Bacon			218179	St. s.	Barryton	429	1919
		Bethlehem Shipbuilding Corporation, Ltd., Alameda, Calif.:			218245	St. s.	Barstow	429	1919
217003	St. s.	Challenger	7,955	1918	218820	St. s.	Barthony	429	1919
217287	St. s.	Courageous	7,887	1918	218913	St. s.	Bartolome	418	1919
210875	St. s.	Defiance	7,896	1918	218912	St. s.	Barwick	418	1919
217156	St. s.	Felipse	7,883	1918	219035	St. s.	Bascobel	418	1919
215969	St. s.	Herbert L. Pratt	7,145	1918	219034	St. s.	Bastord	419	1919
217172	St. s.	Independence	7,893	1918	218243	St. s.	Buttercup	429	1919
217093	St. s.	Invincible	7,898	1918	218244	St. s.	Butterfield	429	1919
210541	St. s.	Liberator	7,951	1918	218740	St. s.	Kewanee	3,530	1919
215963	St. s.	Redondo	4,113	1918	220068	St. s.	Aquidaba	1,626	1920
217457	St. s.	Triumph	7,883	1918	220063	Ga. s.	Buffalo Socony	400	1920
217090	St. s.	Victorious	7,881	1918	220067	St. s.	Heron	1,625	1920
210762	St. s.	Volunteer	7,955	1918	219950	St. s.	Nanquitt	3,447	1920
216506	St. s.	W. M. Burton	7,170	1918	220117	St. s.	Nanshon	3,447	1920
216249	St. s.	W. M. Irish	7,169	1918	220606	Ga. s.	Rochester Socony	400	1920
210788	St. s.	W. S. Rheem	7,277	1918	220906	Ga. s.	Ulta Socony	400	1920
217596	St. s.	Archer	7,853	1919	Bethlehem Shipbuilding Corporation, Ltd., Quincy, Mass.:				
218639	St. s.	Derbyline	7,140	1919	218067	St. s.	Andres F. Luckenbach	10,798	1919
218858	St. s.	Deroche	7,058	1919	218676	St. s.	Baldbutte	6,435	1919
218637	St. s.	Devolente	7,058	1919	218915	St. s.	Baldhill	6,413	1919
219006	St. s.	Dillwyn	7,045	1919	219063	St. s.	Hadnot	6,413	1919
219462	St. s.	Dilworth	7,045	1919	219287	St. s.	Hagan	6,413	1919
219352	St. s.	Helfron	7,906	1919	217883	St. s.	Lewis Luckenbach	10,798	1919
218209	St. s.	Hegira	7,890	1919	231864	Ol. s.	Tabasco	1,184	1919
217921	St. s.	Steadfast	7,883	1919	231865	Ol. s.	Teapa	1,184	1919
220815	St. s.	Algonquin	7,229	1920	219394	St. s.	Trinountain	6,413	1919
219956	St. s.	City of Alameda	7,044	1920	218436	St. s.	Watertown	6,435	1919
220288	St. s.	Dugannon	7,257	1920	220680	St. s.	China Arrow	8,403	1920
220410	St. s.	Durango	7,257	1920	219905	Ga. s.	Cubora	6,991	1920
220665	St. s.	Franklin K. Lane	7,249	1920	220831	St. s.	Japan Arrow	8,327	1920
220521	St. s.	Isao	7,257	1920	232109	Ol. s.	Masaya	1,174	1920
220585	St. s.	Halsey	7,225	1920	232110	Ol. s.	Malgapa	1,174	1920
220675	St. s.	Halway	7,216	1920	221354	St. s.	Argwhay	8,331	1921
219834	St. s.	Portola Plumas	7,076	1920	221086	St. s.	India Arrow	8,327	1921
220143	St. s.	Richconal	7,072	1920	221450	St. s.	J. Fletcher Farrell	7,061	1921
219817	St. s.	Utacarbon	7,076	1920	221272	St. s.	Java Arrow	8,327	1921
					221508	St. s.	Wm. Boyce Thompson	7,061	1921
					226031	St. s.	Charles C. Donoghue	756	1926
					226078	St. s.	Daniel A. MacCormack	766	1926
					226250	St. s.	Governor Carr	412	1927
					227200	El. s.	Edward F. Farrington	492	1928
					227565	St. s.	New Bedford	1,116	1928

Names of Builders and Locations of Shipyards

Official No.	Rtg	Builder, location, and name of vessel	Gross tons	Year built	Official No.	Rtg	Builder, location, and name of vessel	Gross tons	Year built
Bethlehem Shipbuilding Corporation, Ltd., Quincy, Mass.—Continued.					Bethlehem Shipbuilding Corporation, Ltd., Sparrows Point, Md.—Continued.				
226037	Ol. s.	Shawmut.....	235	1928	218388	St. s.	Huachuca.....	5, 144	1919
226040	Ol. s.	Trimount.....	235	1928	218579	St. s.	Hugoton.....	7, 048	1919
226015	St. s.	Virginia Lee.....	2, 158	1925	218771	St. s.	Huguenot.....	6, 964	1919
226069	Ol. s.	William J. O'Brien.....	215	1925	218981	St. s.	Hulaco.....	6, 972	1919
226674	St. s.	Berwindgen.....	4, 411	1929	220908	St. s.	Agwisa.....	8, 367	1920
228542	St. s.	Berwindvale.....	4, 411	1929	219622	St. s.	Argon.....	6, 952	1920
226229	Ol. s.	Dorchester.....	164	1929	219798	St. s.	Arlo.....	6, 952	1920
228331	St. s.	Naushon.....	1, 978	1929	219890	St. s.	Hahatonka.....	6, 972	1920
228957	Ol. s.	No-Nox.....	982	1929	220242	St. s.	Hahira.....	7, 235	1920
229220	Ol. s.	Quincy.....	164	1929	220133	St. s.	Rochester.....	6, 910	1920
228588	Ol. s.	Seaboard No. 1.....	442	1929	221002	St. s.	Agwlake.....	8, 367	1921
229231	Ol. s.	Winthrop.....	164	1929	221491	St. s.	Agwpond.....	8, 024	1921
229278	Ol. s.	Amherst.....	167	1930	221109	St. s.	Aladdin.....	6, 882	1921
229279	Ol. s.	Cornell.....	167	1930	221233	St. s.	Buckeye State.....	14, 123	1921
229290	Ol. a.	Dartmouth.....	167	1930	226114	St. s.	G. Harrison Smith.....	14, 305	1921
229355	St. s.	General Sumner.....	779	1930	220987	St. s.	Hawkeye State.....	14, 123	1921
229411	St. s.	Harry F. Sinclair, Jr.....	6, 151	1930	221633	St. s.	Pine Tree State.....	14, 119	1921
229699	El. s.	L. T. C. No. 1.....	548	1930	221913	St. s.	Bethore.....	14, 899	1922
229771	El. s.	L. T. C. No. 2.....	548	1930	222197	St. s.	Marore.....	7, 921	1922
229926	El. s.	L. T. C. No. 3.....	548	1930	221930	St. s.	Pan America.....	13, 712	1922
229365	St. s.	Virginia Sinclair.....	6, 151	1930	222537	St. s.	Steelore.....	8, 215	1922
229447	St. s.	Borinquen.....	7, 114	1931	222063	St. s.	Western World.....	13, 712	1922
221312	St. s.	Mariposa.....	18, 017	1931	222746	St. s.	Cornish.....	1, 827	1923
221465	El. s.	Antigua.....	7, 035	1932	222720	St. s.	Wilton.....	1, 827	1923
221979	St. s.	Lurline.....	18, 021	1932	223775	St. s.	Alexander Hamilton.....	2, 877	1924
221490	St. s.	Monterey.....	18, 017	1932	223749	St. s.	Boston.....	4, 969	1924
221645	El. s.	Quirigua.....	6, 982	1932	223901	St. s.	New York.....	4, 969	1924
221755	El. s.	Veragua.....	6, 982	1932	229039	Ol. s.	Irene W. Allen.....	982	1930
Bethlehem Shipbuilding Corporation, Ltd., San Francisco, Calif.:					Bethlehem Shipbuilding Corporation, Ltd., Wilmington, Del.				
222352	St. s.	American Cardinal.....	3, 743	1917	229940	Ol. s.	Justine C. Allen.....	982	1930
215979	St. s.	A. C. Bedford.....	10, 614	1918	230206	St. s.	L. T. C. No. 4.....	370	1930
216222	St. s.	Paul H. Harwood.....	7, 192	1918	230548	Ol. s.	Harmony.....	918	1931
216019	St. s.	S. M. Spalding.....	7, 175	1918	230554	Ol. s.	Supreme.....	890	1931
220936	St. s.	Hanley.....	7, 583	1920	231376	Ol. s.	New York Socony.....	1, 539	1932
220769	St. s.	Hannawa.....	7, 532	1920	215856	St. s.	W. H. Tilford.....	5, 579	1917
220334	St. s.	Pomona.....	7, 532	1920	216402	St. s.	Biran.....	2, 873	1918
220811	St. s.	William H. Doheny.....	7, 245	1920	217130	St. s.	Charles M. Everest.....	5, 579	1918
221460	St. s.	Hammac.....	6, 900	1921	216488	St. s.	Caribaldi.....	2, 873	1918
222368	St. s.	San Mateo.....	1, 782	1922	216079	St. s.	Guaro.....	2, 873	1918
222598	St. s.	Shasta.....	1, 782	1922	216608	St. s.	J. A. Bosturek.....	7, 929	1918
223485	El. s.	Alaska Standard.....	1, 274	1923	217399	St. s.	Norma.....	2, 648	1918
222799	El. s.	Standard Service.....	1, 271	1923	216770	St. s.	O. T. Waring.....	5, 579	1918
222722	St. s.	Yosemite.....	1, 782	1923	215965	St. s.	Saelia.....	2, 873	1918
224327	St. s.	El Paso.....	1, 953	1924	217134	St. s.	Tipton.....	2, 648	1918
224252	St. s.	Hawaii.....	850	1924	217676	St. s.	Cabrille.....	5, 030	1919
224401	St. s.	Klamath.....	1, 952	1924	219174	St. s.	Bethnor.....	3, 482	1919
224347	St. s.	New Orleans.....	1, 952	1924	218816	St. s.	Delco.....	3, 482	1919
225237	El. s.	General.....	570	1925	219322	St. s.	Macomet.....	3, 482	1919
224456	El. s.	Hawallan Standard.....	1, 217	1925	218003	St. s.	Romulus.....	5, 104	1919
226071	Ol. s.	Associates.....	526	1926	218983	St. s.	Salem County.....	5, 056	1919
226344	El. s.	Richlube.....	609	1926	220907	St. s.	Eugene V. R. Thayer.....	7, 137	1920
226712	El. s.	Fresno.....	2, 468	1927	220644	St. s.	Glenora.....	4, 980	1920
226667	El. s.	Mendocino.....	2, 467	1927	220371	St. s.	Gold Star.....	4, 871	1920
227690	St. s.	Stockton.....	2, 467	1927	219919	St. s.	Kekuku.....	5, 107	1920
228174	Ga. s.	Walaleale.....	3, 092	1928	220686	St. s.	Kekoskeo.....	5, 124	1920
228457	Ol. s.	Delta Standard.....	111	1929	219636	St. s.	Liberty Minquas.....	5, 056	1920
228613	St. s.	Eleu.....	335	1929	219716	St. s.	Maddequet.....	3, 482	1920
228877	St. s.	Hualalal.....	3, 088	1929	219715	St. s.	Mason City.....	3, 482	1920
228877	St. s.	Humuila.....	961	1929	220819	St. s.	Natlar.....	4, 969	1920
229602	Ol. s.	Mamo.....	332	1931	221038	St. s.	Albert E. Watts.....	7, 137	1921
Bethlehem Shipbuilding Corporation, Ltd., Sparrows Point, Md.:					Bethlehem Steel Co., Sparrows Point, Md.:				
216233	St. s.	Ampetco.....	8, 301	1918	221107	St. s.	E. R. Kemp.....	4, 887	1921
216957	St. s.	Berwyn.....	4, 992	1918	221210	St. s.	F. W. Sinclair.....	4, 887	1921
216327	St. s.	Cape Henry.....	4, 992	1918	222692	Ol. s.	Goodwill.....	312	1922
216667	St. s.	Cape Lookout.....	4, 986	1918	221897	St. s.	R. D. Leonard.....	1, 778	1922
217115	St. s.	Cape May.....	6, 867	1918	223272	Ol. y.	Noby Dick.....	198	1923
216466	St. s.	Cape Romain.....	4, 992	1918	225257	St. s.	Newton.....	185	1925
216565	St. s.	Firmore.....	7, 117	1918	225236	St. s.	Stroudsburg.....	195	1925
217616	St. s.	Hoxie.....	4, 986	1918	225575	St. s.	Cape May.....	1, 028	1926
216413	St. s.	Mangore.....	4, 096	1918	229004	St. s.	Fishers Island.....	862	1926
216009	St. s.	Santore.....	7, 117	1918	225913	St. s.	Philadelphia.....	1, 028	1926
217232	St. s.	Wheaton.....	6, 867	1918	225465	El. s.	Fort Houston.....	284	1926
219229	St. s.	Antietam.....	6, 972	1918	214382	St. s.	Cornelia.....	3, 216	1916
219167	St. s.	Gosport.....	4, 994	1919	214503	St. s.	Helen.....	3, 216	1916
219418	St. s.	Ilagood.....	6, 972	1919	214467	St. s.	Munroe.....	3, 808	1916
217744	St. s.	Houma.....	6, 972	1919	214848	St. s.	Beatrice.....	3, 450	1917
217905	St. s.	Hoven.....	7, 154	1919	215583	St. s.	Cubore.....	7, 151	1917
218221	St. s.	Hoxbar.....	7, 156	1919	215733	St. s.	Felore.....	7, 117	1917
					215865	St. s.	Hatteras.....	4, 919	1917

Names of Builders and Locations of Shipyards

1035

Official No.	Rig	Builder, location, and name of vessel	Gross tons	Year built	Official No.	Rig	Builder, location, and name of vessel	Gross tons	Year built
214816	St. s.	Bethlehem Steel Co., Sparrows Point, Md.—Continued.	10,677	1917	219469	Sch.	Bowker & Sons, Frank S., Phippsburg, Me.—Contd.	738	1920
215284	St. s.	James McGee	10,677	1917	221436	Sch.	Amelia Zeman	698	1921
215621	St. s.	W. C. Teagle	4,388	1917	202300	St. w.	Laura Annie Barnes	419	1906
219227	Sch.	Walter D. Munson	2,139	1919	230827	St. w.	Bratnaber, H., Seattle, Wash.: Ella	148	1931
220477	St. s.	Bianca Shipping Corporation, Seattle, Wash.: Bianca	107	1920	225460	Ol. y.	Breaux, A. P., Lockport, La.: Capt. Breaux	141	1926
217043	Sch.	Bicknell, Charles E., Rockland, Me.: Radium	739	1918	231610	Ol. s.	Brewer Dry Dock Co., Mariners Harbor, N. Y.: Tred Avon II	352	1932
217743	Ga. s.	Biddeford Shipbuilding Co., Biddeford, Me.: Jere G. Shaw	219	1919	218736	St. s.	Brock-Sharp Machinery Co., Jacksonville, Fla.: No. 201	197	1919
127692	Sch.	Bingham, F. F., Pensacola, Fla.: Doughboy	113	1902	228256	Ol. s.	Brookhaven Shipyards, Brookhaven, Long Island, N. Y.: Ocean Beach	130	1928
181216	Sch.	Bishop, John, Gloucester, Mass.: Claudia	119	1902	200259	Sch.	Brooks, John M., Boston, Mass.: Elizabeth T. Doyle	774	1908
200922	Sch.	Black, E. J., Savannah, Ga.: Altamaha	147	1904	200196	Sch.	Brooks & Son, Jos. W., Madison, Md.: Phillips M. Brooks	243	1908
200643	Sch.	Blanchard Boat Co., N. J., Seattle, Wash.: Samona	122	1904	157626	St. s.	Brown & Sons, A. C., Tottenham, N. Y.: Dubois	223	1901
201744	Sch.	Blackburn, W. A., Oakland, Calif.: Lahlana	105	1905	200944	St. s.	Robert Rogers	179	1904
202581	Sch.	Blackburn, W. A., Oakland, Calif.: Kineo	100	1905	201862	St. s.	Edwin Brandon	124	1905
202956	Sch.	Blackburn, W. A., Oakland, Calif.: Lucania	100	1905	201689	St. s.	John M. Worth	442	1905
203790	Sch.	Blackburn, W. A., Oakland, Calif.: Mooween	107	1909	202992	St. s.	Thomas C. Millard	356	1905
204263	Sch.	Blackburn, W. A., Oakland, Calif.: Eugenin	101	1909	201711	St. s.	William J. Dailley	161	1905
205939	Sch.	Blackburn, W. A., Oakland, Calif.: Gladys and Nelle	136	1910	203647	St. s.	Comport	180	1906
207030	Sch.	Blackburn, W. A., Oakland, Calif.: Mary De Costa	136	1910	202555	St. s.	I. E. Brown	133	1906
206063	Sch.	Blackburn, W. A., Oakland, Calif.: Siletto	119	1911	202732	St. s.	Ideal	149	1906
207460	Sch.	Blackburn, W. A., Oakland, Calif.: Sylvia	140	1912	203724	St. s.	Standard	299	1906
208132	Sch.	Blackburn, W. A., Oakland, Calif.: Mary P. Goulart	112	1912	202920	St. s.	Turtle	163	1906
208187	Sch.	Blackburn, W. A., Oakland, Calif.: Black, E. J., Savannah, Ga.: Altamaha	500	1925	203851	St. s.	New York Central No. 24	215	1907
208498	Ga. s.	Blackburn, W. A., Oakland, Calif.: Blanchard Boat Co., N. J., Seattle, Wash.: Samona	120	1923	204539	St. s.	Port Chester	373	1907
209648	Sch.	Blackburn, W. A., Oakland, Calif.: Malibu	131	1926	205624	St. s.	Addie L. Lowndes	131	1908
225143	St. w.	Boole & Son, W. A., Oakland, Calif.: Lahlana	1,067	1901	205105	St. s.	Norwalk	110	1908
141722	Bkn.	Boole & Son, W. A., Oakland, Calif.: A. H. Payson	158	1902	206616	St. s.	Goodwin No. 14	143	1909
107798	St. s.	Boole & Son, W. A., Oakland, Calif.: Koko Heydon	1,084	1902	206169	St. s.	J. S. Packard	168	1909
181195	Bkn.	Boole & Son, W. A., Oakland, Calif.: Makawell	899	1902	207144	St. s.	Chancellor	393	1910
93264	Bkn.	Boole & Son, W. A., Oakland, Calif.: Prentiss	406	1902	207461	St. s.	Henry N. DuBois	164	1910
150938	St. s.	Boole & Son, W. A., Oakland, Calif.: Puako	1,084	1902	208824	St. s.	Fulton	158	1911
150973	Bkn.	Boole & Son, W. A., Oakland, Calif.: Laguanitas	787	1903	208984	Ga. s.	George B. Cluett	210	1911
141853	St. p.	Boole & Son, W. A., Oakland, Calif.: Expansion	384	1906	210586	St. s.	Industry	403	1912
200749	Ga. s.	Boole & Son, W. A., Oakland, Calif.: Sibyl Marston	135	1904	210568	St. s.	Matchless	163	1912
204557	St. s.	Boston & Penobscott Shipbuilding Co., South Orrington, Me.: James E. Cohn	1,086	1907	210516	St. s.	Pequot	199	1912
218205	Sch.	Boston & Penobscott Shipbuilding Co., South Orrington, Me.: James E. Cohn	987	1919	210360	Ga. y.	Silouan	201	1912
214885	Ga. s.	Bowers Son Dredging Co., Galveston, Tex.: Johnstone	213	1917	211143	St. s.	Alex Brown	119	1913
117018	Sch.	Bowker & Sons, Frank S., Phippsburg, Me.: Seguin	405	1901	211820	St. s.	David H.	206	1913
200501	Sch.	Bowker & Sons, Frank S., Phippsburg, Me.: Fred W. Ayer	387	1903	210890	St. s.	Howard C. Moore	158	1913
200202	Sch.	Bowker & Sons, Frank S., Phippsburg, Me.: Georgia D. Jenkins	471	1903	211087	St. s.	William J. Gillen	203	1913
201201	Sch.	Bowker & Sons, Frank S., Phippsburg, Me.: Julia P. Cole	495	1904	212343	St. s.	Fred B. Daltell	159	1914
201559	Sch.	Bowker & Sons, Frank S., Phippsburg, Me.: Persis A. Colwell	516	1904	213536	St. s.	Hudson	130	1915
202839	Sch.	Bowker & Sons, Frank S., Phippsburg, Me.: Auburn	633	1906	214489	St. s.	Maren Lee	132	1916
203581	Sch.	Bowker & Sons, Frank S., Phippsburg, Me.: Herbert May	384	1906	215612	St. s.	Henry Gillen	149	1917
204138	Sch.	Bowker & Sons, Frank S., Phippsburg, Me.: Antoinett	299	1907	215894	St. s.	Old Dominion	157	1917
204717	Sch.	Bowker & Sons, Frank S., Phippsburg, Me.: Horace M. Bleckford	503	1907	216077	St. s.	Ackerman Brothers	147	1918
205748	Sch.	Bowker & Sons, Frank S., Phippsburg, Me.: Frank B. Witherbee	504	1908	219487	St. s.	I. J. Merritt	794	1919
206985	Sch.	Bowker & Sons, Frank S., Phippsburg, Me.: G. J. Cherry	533	1909	220018	St. s.	America	181	1920
206365	Sch.	Bowker & Sons, Frank S., Phippsburg, Me.: Richard W. Clark	503	1909	220239	St. s.	Asbury Park	181	1920
208100	Sch.	Bowker & Sons, Frank S., Phippsburg, Me.: William E. Litchfield	542	1910	220240	St. s.	Cavalier	181	1920
209252	Sch.	Bowker & Sons, Frank S., Phippsburg, Me.: Edward R. Smith	565	1911	220017	St. s.	Persistence	181	1920
210477	Sch.	Bowker & Sons, Frank S., Phippsburg, Me.: Edwin G. Farrar	566	1912	220002	St. s.	Prowess	181	1920
211701	Sch.	Bowker & Sons, Frank S., Phippsburg, Me.: William M. Critchett	544	1913	220712	St. s.	Socory	204	1920
212549	Sch.	Bowker & Sons, Frank S., Phippsburg, Me.: Albert H. Urills	567	1914	222640	St. s.	Hempstead	128	1922
213574	Sch.	Bowker & Sons, Frank S., Phippsburg, Me.: George S. Smith	577	1915	223597	St. s.	Bessie C. Meseck	103	1924
214337	Sch.	Bowker & Sons, Frank S., Phippsburg, Me.: James M. W. Hall	572	1916	223544	St. s.	Ideal	147	1924
215762	Sch.	Bowker & Sons, Frank S., Phippsburg, Me.: Alice M. Kafka	696	1917	223658	St. s.	Mary E. Meseck	103	1924
214695	Sch.	Bowker & Sons, Frank S., Phippsburg, Me.: Margaret L. Roberts	535	1917	223814	St. s.	Russell 18	104	1924
217215	Sch.	Bowker & Sons, Frank S., Phippsburg, Me.: John R. Fox	741	1918	224959	St. s.	Pan-Am	148	1925
218561	Sch.	Bowker & Sons, Frank S., Phippsburg, Me.: Mary Stuart	726	1919	225028	St. s.	Russell 17	103	1925
					226163	St. s.	Helen B. Moran	118	1926
					225344	St. s.	William Blimmons	133	1926
					226256	St. s.	Joseph F. Meseck	174	1927
					226902	Ol. s.	New Rochelle	105	1927
					226261	St. s.	Systematic	130	1927
					229081	St. s.	Maren Lee	140	1929
					230145	St. s.	Barney Turecarno	111	1930
					229858	St. s.	Eugene T. Meseck	206	1930
					229850	St. s.	Fredrick E. Meseck	206	1930
					230779	St. s.	Patrick J. McGuire	110	1931
					231022	St. s.	Walter L. Meseck	100	1931

Names of Builders and Locations of Shipyards

Official No.	Rig	Builder, location, and name of vessel	Gross tons	Year built	Official No.	Rig	Builder, location, and name of vessel	Gross tons	Year built
77438	Sch.	Brown, Geo. C., Tottenville, N. Y.: John W. Chittenden.....	235	1900	212491	Ga. y.	Burger, I. B., Manitowoc, Wis.: Conewago.....	150	1914
110693	St. s.	S. B. Greenan.....	148	1900			Burlee Dry Dock Co., Port Richmond, N. Y.: Genega.....	204	1900
77463	St. s.	Brown, J. W., Tottenville, N. Y.: John B. Collins.....	325	1901	86509	St. s.	Genesee.....	204	1900
155420	St. s.	O'Brien Brothers.....	108	1901	93064	St. s.	Mahanoy.....	204	1900
3916	St. s.	Bouker.....	125	1902	150350	Sc. b.	Powel.....	1,204	1900
77546	St. s.	John K. Glinkson.....	108	1902	130937	St. s.	New York Central No. 6.....	453	1901
		Brown, Wm. H., Tottenville, N. Y.: Port Chester.....	138	1902	137037	St. s.	Edward J. Berwind.....	103	1902
150983	St. s.	Bruffee, Wm. A., Bridgeport, Conn.: Argosy & Argonaut 3d.....	136	1916	111412	St. y.	Rheclair.....	539	1902
214765	Ga. y.	Brumbaugh, Hamilton & Kellogg, Fairbanks, Alaska: Samson.....	272	1910	200661	St. s.	Arlington.....	1,446	1903
208292	St. w.	Brunswick Marine Construction Corporation, Brunswick, Ga.: Glynn.....	669	1917	200146	Sch.	S. O. Co. No. 92.....	3,243	1903
214662	Sch.	Nissequogue.....	966	1917	201556	St. s.	Elmer A. Keeler.....	236	1904
215037	Ga. s.	Rassapeague.....	966	1917	200930	St. s.	Nanuet.....	217	1904
215005	Ol. s.	William Taylor.....	1,358	1917	201360	St. s.	T. J. Scully.....	130	1904
215717	Sch.	Myron C. Taylor.....	1,358	1918	200931	St. s.	Waverly.....	217	1904
215987	Sch.	Sir Thomas J. Lipton.....	1,358	1918	201287	St. s.	Wellington.....	334	1904
217405	Sch.	Eleanor Taylor.....	705	1919	201898	St. s.	Richmond.....	2,006	1905
218135	Sch.	Dan F. Hanlon.....	1,037	1920	202700	St. s.	Washington.....	181	1905
220793	St. s.	Brusstar, Delano, Long Beach, Calif.: Olory of the Seas.....	239	1928	202313	Sch.	Waverly.....	1,000	1905
229017	Ol. s.	Brusstar, Henry, Norfolk, Va.: Peerless.....	205	1917	202751	St. s.	Bernardsville.....	181	1906
215764	St. s.	Brusstar, Wm. S., Baltimore, Md.: E. W. Edwards.....	118	1901	203583	St. s.	Gypsum King.....	581	1906
136872	St. s.	Brusstar, Wm. S., Jr., Oakland, Calif.: Avarua.....	146	1916	203782	St. s.	Industry.....	163	1906
214545	Ga. s.	Bryant, William, Pittsburgh, Pa.: Valley Belle.....	137	1926	202808	St. s.	Madison.....	181	1906
225473	St. w.	Buffalo Dry Dock Co., Buffalo, N. Y.: Chicago.....	3,195	1901	202809	St. s.	Morristown.....	151	1906
127590	St. s.	Mauch Chunk.....	4,499	1901	203594	St. s.	New York Central No. 5.....	410	1906
93133	St. s.	Ossian Bedell.....	296	1901	202856	St. s.	Riverside.....	300	1906
165414	St. s.	William Nottingham.....	4,234	1902	203637	St. s.	Watuppa.....	190	1906
81804	St. s.	J. S. Keels.....	1,640	1903	203805	St. s.	Wyoming.....	398	1906
77590	St. s.	Marquette and Bessemer No. 1.....	1,732	1903	203936	St. s.	Irrington.....	398	1907
200537	St. s.	Robert Wallace.....	1,640	1903	204817	St. s.	Jamestown.....	1,638	1907
111466	St. s.	Favorite.....	1,223	1907	204029	Sch.	No. 7.....	957	1907
203993	St. s.	Wassahickon.....	4,062	1907	204026	St. s.	Packerton.....	430	1907
204416	St. s.	Americana.....	1,009	1908	204425	St. s.	Standard II.....	397	1907
203091	St. s.	Honduras.....	2,350	1908	204938	St. s.	Chester.....	263	1908
203261	St. s.	Conadlana.....	974	1910	107522	St. s.	Burloe, Wm. J., Port Richmond, N. Y.: Admiral Dewey.....	152	1900
207479	St. s.	Ningara Frontier.....	421	1910	130978	St. s.	New York Central No. 4.....	457	1900
207434	St. s.	West Shore.....	675	1910	127509	St. s.	Chicago.....	1,334	1901
207808	St. s.	Pittsburgh.....	1,270	1911	100739	St. s.	Independent.....	164	1901
208690	St. s.	Lake Hesloe.....	2,316	1918	117039	St. s.	Standard.....	374	1901
216569	St. s.	Lake Cathoon.....	2,319	1918	127693	St. s.	Cheektowaga.....	331	1902
217309	St. s.	Lake Fernando.....	2,594	1919	130980	St. s.	Noma.....	763	1902
218964	St. s.	Lake Fugard.....	2,607	1919			Burtis, Divine F., Brooklyn, N. Y.: Port Morris.....	561	1901
217857	St. s.	Lake Furlough.....	2,607	1919	150931	St. p.	Bushey & Sons, Inc., Ira S., Brooklyn, N. Y.: Thomas McElroy.....	183	1912
217856	St. s.	Buffalo Marine Construction Corporation, Buffalo, N. Y.: Service.....	190	1921	210642	St. s.	Walter C. Witherbee.....	341	1918
218472	St. s.	Bullock & Caldwell Shipbuilding Co., Pensacola, Fla.: Emily.....	417	1918	218643	St. s.	Ira S. Bushey.....	241	1930
221267	St. s.	Burger Boat Co., Manitowoc, Wis.: Retriever.....	176	1910	230186	Ol. s.	Ellen Bushey.....	282	1931
217393	Ga. s.	Setter.....	176	1919	230916	Ol. s.	V. L. Keegan.....	112	1931
216645	Ga. s.	Spaniel.....	176	1919	231375	Ol. s.	J. A. Cummings.....	112	1932
218907	St. s.	Terrier.....	176	1919	231441	Ol. s.	Butler, A. W., Rockland, Me.: Cumberland.....	115	1910
218506	St. s.	Bengle.....	176	1920	207368	St. s.	Buxton, Charles, Noank, Conn.: Marianne.....	106	1929
218565	St. s.	Pointer.....	176	1920	229337	Ol. s.	Cachran, J. S., Portland, Oreg.: Telephone.....	794	1903
228878	Ol. y.	Tannis.....	168	1929	200263	St. w.	Calderwood, W. B., Manchester, Mass.: Ava.....	209	1920
					220679	Ga. y.	California Navigation and Improvement Co., Stockton, Calif.: Champion.....	477	1905
					202082	St. w.	California Transportation Co., Stockton, Calif.: Delta King.....	1,837	1926
					225874	St. w.	Delta Queen.....	1,837	1926
					225875	St. w.	Cambridge Manufacturing Co., Cambridge, Md.: Kitty Woodall.....	103	1905
					202343	Ga. s.	Princess.....	113	1907
					204358	Ga. s.	Camden Anchor, Rockland Machine Co., Camden, Me.: Blue Moon.....	101	1924

Names of Builders and Locations of Shipyards

Official No.	Rtg	Builder, location and name of vessel	Gross tons	Year built	Official No.	Rtg	Builder, location, and name of vessel	Gross tons	Year built
224205	St. s.	Camden Yacht Building & Railway Co., Camden, Me.: Eugene Spofford.....	101	1924	225723	Ol. s.	Charleston Dry Dock & Machine Co., Charleston, S. C.: Palmetto.....	252	1926
221437	Ga. s.	Campbell, J. M., Milton, Fla.: Newdaphne.....	172	1921	229378	Ol. s.	Carrollian.....	226	1930
202003	St. w.	Baldwin.....	218	1905	232011	Ol. w.	Wiley L. Moore.....	164	1932
202583	St. w.	Mary E. Staples.....	201	1905	233015	Ol. s.	Ruxton No. 2.....	106	1934
205724	St. w.	Jas. T. Staples.....	365	1908	214242	St. p.	Chauvin, Bertrand, Morgan City, La.: J. B. Chauvin.....	112	1916
225941	Ol. s.	Campbell Machine Co., San Diego, Calif.: Atlantic.....	148	1926	215158	St. p.	Superior.....	129	1917
227916	Ol. s.	California.....	175	1928	225020	St. w.	Relta.....	124	1926
227930	Ol. s.	Mariner.....	175	1928	230158	St. s.	Chester Shipbuilding Co., Ltd., Chester, Pa.: Frango.....	6,400	1917
227904	Ol. y.	Norah.....	196	1928	215758	St. s.	Hisko.....	5,665	1917
227917	Ol. s.	St. Veronica.....	175	1928	217438	St. s.	Auburn.....	6,047	1918
228950	Ol. s.	Invader.....	196	1929	216368	St. s.	Avondale.....	5,731	1918
228951	Ol. s.	Navigator.....	230	1929	216157	St. s.	Overbrook.....	5,724	1918
229055	Ol. s.	Sao Jose.....	244	1929	216824	St. s.	Phonenix.....	5,731	1918
230090	Ol. s.	Continental.....	202	1930	215991	St. s.	Sudbury.....	5,075	1918
230081	Ol. s.	Defender.....	199	1930	218389	St. s.	Burnwell.....	5,771	1919
230107	Ol. s.	Santo Amaro.....	252	1930	218293	St. s.	Ipswich.....	6,214	1919
230599	Ol. s.	Europa.....	236	1931	217725	St. s.	Mystic.....	6,214	1919
231145	Ol. s.	Mayflower.....	341	1931	217911	St. s.	Silverbrook.....	5,674	1919
205762	St. w.	Campbells Creek Coal Co., Dana, W. Va.: D. T. Lane.....	135	1908	121205	St. s.	Chicago Shipbuilding Co., Chicago, Ill.: F. T. Heffelfinger.....	4,897	1901
231733	Ol. s.	Cannon, Irving F., Fishing Creek, Md.: Lord Baltimore.....	192	1932	121206	St. s.	Frederick R. Wells.....	4,897	1901
211764	St. p.	Canulette, A. D., Sildell, La.: S. L. Elam.....	272	1913	93151	St. s.	Mary C. Elphiecke.....	4,998	1901
231856	Ol. s.	Salvation.....	359	1923	130906	St. s.	Northman.....	2,157	1901
223936	Ol. s.	St. Tammany.....	103	1924	130907	St. s.	Northtown.....	2,157	1901
225203	Ol. s.	Ollie K. Wilds.....	244	1925	130908	St. s.	Northwestern.....	2,157	1901
225128	Ga. w.	V. J. Kurzweg.....	250	1925	81747	St. s.	William L. Brown.....	4,998	1901
229050	Ol. s.	Hlway.....	147	1926	107738	St. s.	A. G. Brower.....	3,582	1902
227129	Ol. s.	Geo. A. Bisso.....	180	1927	96606	St. s.	Horace O. Wilkinson.....	3,860	1902
230006	St. w.	American.....	326	1930	93265	St. s.	Milwaukee.....	3,327	1902
231849	Ol. s.	Jennie Harbour.....	130	1932	150959	St. s.	Panay.....	3,811	1902
203932	St. w.	Carlson Bros., Port Blakely, Wash.: Tourist.....	467	1907	81803	St. s.	W. W. Brown.....	3,582	1902
220457	Ol. y.	Carlson Yacht & Boat Works, Los Angeles, Calif.: Pasado Manana.....	114	1927	127752	St. s.	Charles M. Warner.....	3,812	1902
219203	St. s.	Carolina Shipbuilding Corporation, Wilmington, N. C.: Cranford.....	6,527	1919	200593	St. s.	Duluth.....	4,623	1903
96489	St. p.	Carstens, Peter, Portland, Oreg.: Harvest Queen.....	733	1900	86671	St. s.	George B. Leonard.....	4,037	1903
217247	Sch.	Carters Ferry Corporation, Linoleumville, Staten Island, N. Y.: Azua.....	664	1918	200000	St. s.	Geo. C. Howe.....	1,550	1903
218594	Sch.	R. R. Govin.....	872	1919	200089	St. s.	John Crerar.....	1,550	1903
230038	Sch.	Tollima.....	913	1920	77583	St. s.	John Lambert.....	1,550	1903
130967	St. w.	Catterell, Geo., Wenatchee, Wash.: North Star.....	144	1902	200377	St. s.	Perry O. Walker.....	4,470	1903
200046	St. w.	Alexander Griggs.....	159	1903	200254	St. s.	R. L. Ireland.....	4,470	1903
221273	Sch.	Cerufe, Alex B., Pensacola, Fla.: Dinty Moore.....	402	1921	200661	St. s.	Misouri.....	2,434	1903
220673	St. s.	Champlain Transportation Co., Shelburne, Vt.: Ticonderoga.....	892	1906	202014	St. s.	Elbert H. Gary.....	6,331	1903
219800	St. s.	Chance Martne Construction Co., Eastport, Md.: Racehorse.....	164	1920	202296	St. s.	William E. Corey.....	6,363	1903
230671	St. s.	Reindler.....	164	1920	203332	St. s.	Henry H. Rogers.....	7,053	1903
216702	St. s.	Stallion.....	164	1920	203155	St. s.	J. Pierpont Morgan.....	7,161	1903
217077	St. s.	Chandler Shipbuilding Co., Ralph J., Wilmington, Calif.: Bellota.....	2,620	1918	203543	St. s.	Norman B. Ream.....	7,053	1903
217479	St. s.	Hlythedale.....	2,612	1918	203677	St. s.	Peter A. B. Widener.....	6,530	1907
230128	Hkn.	Huckhorn.....	2,590	1919	204526	St. s.	Salt Lake City.....	7,240	1907
217873	St. s.	Katherine MacKall.....	2,262	1919	204212	St. s.	Thomas Lynch.....	6,530	1907
		Redlands.....	2,574	1919	204701	St. s.	William A. Hawgood.....	7,240	1907
					203917	St. s.	William B. Kerr.....	7,769	1907
					208306	St. s.	Pere Marquette 18.....	2,777	1911
					225159	St. s.	Koalkruit.....	3,376	1913
					214554	St. s.	Manta.....	2,081	1916
					215580	St. s.	Choctaw.....	2,086	1917
					215716	St. s.	War Banner.....	2,080	1917
					215788	St. s.	War Hound.....	2,080	1917
					210999	St. s.	Lake Beacon.....	2,338	1918
					210814	St. s.	Lake Berdan.....	2,342	1918
					216741	St. s.	Lake Bloomington.....	2,342	1918
					218915	St. s.	Lake Huckeye.....	2,338	1918
					218199	St. s.	Lake Clear.....	2,054	1918
					215098	St. s.	Lake Crescent.....	2,054	1918
					217119	St. s.	Lake Dasha.....	2,338	1918
					210998	St. s.	Lake Fondulac.....	2,338	1918
					217266	St. s.	Lake Grafton.....	2,632	1918
					217295	St. s.	Lake Graton.....	2,630	1918
					217183	St. s.	Lake Mattato.....	2,338	1918
					216698	St. s.	Lake Mattato.....	2,338	1918
					216540	St. s.	Lake Yehara.....	2,338	1918
					218476	St. s.	Lake Yemassee.....	2,310	1918
					219073	St. s.	Lake Gazetta.....	2,664	1919
					219173	St. s.	Lake Gербарт.....	2,810	1919
					219205	St. s.	Lake Gera.....	2,637	1919
					219204	St. s.	Lake Gert.....	2,637	1919
					217789	St. s.	Lake Getaway.....	2,637	1919
					217912	St. s.	Lake Grainger.....	2,615	1919
							Lake Grama.....	2,615	1919

Official No.	Rlg	Builder, location, and name of vessel	Gross tons	Year built	Official No.	Rlg	Builder, location, and name of vessel	Gross tons	Year built
		Chicago Shipbuilding Co. Chicago, Ill.—Continued.					Coast Shipbuilding Co., Portland, Ore.,—Continued.		
217884	St. s.	Lake Grampian.....	2,615	1919	217364	St. s.	Cabura.....	2,564	1918
217865	St. s.	Lake Grampus.....	2,615	1919	217798	St. s.	Aspenhill.....	2,564	1919
218117	St. s.	Lake Granby.....	2,615	1919	219687	St. s.	Boynton.....	2,564	1920
219004	St. s.	Lake Geysler.....	2,592	1920	220478	St. s.	Egeria.....	2,360	1920
219001	St. s.	Lake Giddings.....	2,592	1920			Coastwise Shipbuilding Co., Baltimore, Md.:		
		Chickasaw Shipbuilding & Car Co., Chickasaw, Ala.:			214636	Sc. b.	Belmont.....	909	1917
221032	St. s.	Bessemer City.....	5,686	1920	215220	Sch.	Glenside.....	974	1917
220160	St. s.	Birmingham City.....	6,032	1920	215480	Sch.	Pennington.....	967	1917
219876	St. s.	Chickasaw City.....	6,517	1920	215678	Sch.	Pottstown.....	974	1917
220276	St. s.	Ensley City.....	6,157	1920	215835	Sch.	Trenton.....	1,013	1917
220436	St. s.	Mobile City.....	6,157	1920	216477	Sch.	Cohansey.....	807	1918
220795	St. s.	Montgomery City.....	5,686	1920	216211	Sch.	Salem.....	801	1918
220885	St. s.	Tuscaloosa City.....	5,686	1920	216038	Sch.	Tloga.....	1,012	1918
221292	St. s.	Anniston City.....	5,686	1921	216898	Sch.	Tuckahoe.....	792	1918
221880	St. s.	Atlanta City.....	5,686	1921	217208	Sch.	Westland.....	989	1918
221643	St. s.	Chatanooga City.....	5,686	1921	219152	Sch.	Catonsville.....	1,281	1919
221148	St. s.	Fairfield City.....	5,686	1921	217556	Sch.	Octoraro.....	807	1919
221587	St. s.	Knoxville City.....	5,686	1921	218751	Sch.	Sherwood.....	1,281	1919
221511	St. s.	Memphis City.....	5,686	1921	219485	Sch.	Carroll.....	1,281	1920
221193	St. s.	Selma City.....	5,686	1921			Cobb, Butler & Co., Rockland, Me.:		
		Chilcoat, Richard, Ballard, Wash.			93395	St. s.	Monhegan.....	367	1903
77571	St. s.	John McCracken.....	122	1902	200416	Sch.	Robert H. McCurdy.....	735	1903
		Clark, David, Kennebunkport, Me.			201394	Sch.	Ellen Little.....	999	1904
161161	St. p.	Kittery.....	139	1900	201735	Sch.	Governor Powers.....	1,062	1905
		Clayton Shipbuilding Co., Clayton, N. Y.:			202500	Sch.	Ruth B. Cobb.....	620	1905
222454	St. s.	New York Marine Co. No. 7.....	106	1919	203149	Sch.	John D. Colwell.....	1,042	1906
		Clementz Corporation, C. W., Jacksonville, Fla.			203190	St. s.	May Archer.....	125	1906
222282	Ol. s.	Orlando.....	454	1933	203616	Ga. s.	Northland.....	2,047	1906
		Clinton Dry Docks, Brooklyn, N. Y.:			204658	Sch.	Dean E. Brown.....	719	1907
222898	St. s.	Cyclone.....	189	1923	204438	Sch.	Mertle B. Crowley.....	2,824	1907
		Clinton Shipbuilding and Repair Co., Philadelphia, Pa.:			205707	Sch.	Frank Brainerd.....	254	1908
206660	St. s.	Olio.....	199	1909	205405	Sch.	Jessie A. Bishop.....	754	1908
214371	Sch.	Doctor Brooks.....	562	1916	205708	Sch.	Lewiston.....	814	1908
216107	Sch.	Yenrut IV.....	570	1917	205923	Sch.	Stanley M. Seaman.....	1,060	1908
218488	Ga. s.	Motor Barge No. 30.....	326	1919	206992	Sch.	William E. Burnham.....	772	1909
218861	Ga. s.	Motor Barge No. 31.....	326	1919	208587	St. s.	Herbert N. Edwards.....	323	1911
		Clooney Construction & Towing Co., Westlake, La.:			208698	St. s.	Martin J. Marran.....	308	1911
213649	Sch.	Ankla.....	285	1915	209976	St. s.	Amagansett.....	390	1912
166125	Sch.	Vaska.....	285	1915	210190	St. s.	Long Island.....	390	1912
214635	Sch.	Geo. T. Lock.....	801	1916	209659	St. s.	William B. Murray.....	390	1912
214600	Ol. s.	Sara E. Turner.....	739	1916	211424	St. s.	East Hampton.....	407	1913
213983	Ga. s.	T. G. Powell.....	142	1916	211689	St. s.	Charles P. Greenough.....	296	1913
214276	St. p.	Tamboyache.....	185	1916	214579	St. s.	Noble Maxwell.....	578	1916
214570	Ga. s.	Verda E. Turner.....	449	1916	214969	Sch.	Frank A. Morey.....	574	1917
215737	Sch.	A. H. Olwine.....	1,077	1917	215474	Sch.	Theoline.....	594	1917
215306	Ol. s.	Alla G. Turner.....	677	1917	218015	Sch.	Ella Pierce Thurlow.....	1,505	1918
216212	St. s.	Col. Bowie.....	1,363	1917	218809	Sch.	Paul E. Thurlow.....	1,590	1918
214927	Sch.	Hellas.....	581	1917	217683	Sch.	Freeman.....	1,070	1919
215723	Sch.	Irma.....	614	1917	218777	Sch.	Lucia P. Dow.....	998	1919
214928	Sch.	James M. Hudson.....	1,011	1917	218623	St. s.	Ripogenus.....	2,278	1919
214906	Ol. s.	N. E. Turner.....	724	1917	219059	Sch.	Whitehead.....	1,253	1919
215601	St. p.	Pacencia.....	313	1917			Cobb, Nathan, F., Rockland, Me.:		
217023	Sch.	Col. Keith.....	884	1918	212877	St. s.	Islesboro.....	119	1914
218803	Sch.	Jesse C. Barbour.....	1,906	1919			Cobb Shipbuilding Co., Francis, Rockland, Me.:		
218756	St. p.	Major Slack.....	183	1919	220848	Sch.	Josephine A. McQuesten.....	1,607	1920
219768	St. p.	Panuco.....	433	1920			Colberg, William C., Stockton, Calif.:		
		Closser, Edward, Detroit, Mich.:			218594	Ga. s.	John.....	250	1919
212243	Ga. s.	Excavator.....	452	1914	226540	Ol. s.	Service.....	100	1927
		Clooney Construction & Towing Co., Lockmoor, La.:					College Point Co., College Point, N. Y.:		
211522	Ga. s.	Cobos.....	119	1913	220726	Ga. y.	Masquerader.....	135	1920
218021	Sch.	Coast Ship Co., Biloxi, Miss.:			200926	St. w.	Collins, B. E., Vernon, Fla.	124	1904
		Pat Harrison.....	1,145	1919			Edna O. Colon, Peter L., Jersey City, N. J.:		
217797	St. s.	Boxbutte.....	2,564	1919	117284	St. s.	Safety.....	134	1903
217796	St. s.	Boykin.....	2,564	1919			Colonna, Charles J., Berkley, Va.:		
216896	St. s.	Baraboe.....	2,564	1918	201084	St. s.	Charles J. Colonna.....	231	1904
217025	St. s.	Barrington.....	2,564	1918			Columbia Engineering Works, Portland, Ore.:		
217262	St. s.	Cabera.....	2,564	1918	215776	Sch.	Dirla.....	1,491	1917
					215508	Ol. s.	Guanacaste.....	632	1917
					215537	Sch.	Tempate.....	700	1917
					215978	Sch.	Chiquimula.....	687	1918

Names of Builders and Locations of Shipyards

1039

Official No.	Rig	Builder, location, and name of vessel	Gross tons	Year built	Official No.	Rig	Builder, location, and name of vessel	Gross tons	Year built
		Columbia Engineering Works, Portland, Ore.—Continued.					Coombs, J. S., Bath, Me.:		
216469	Ga. s.	Eivira Stolt	812	1918	3838	Sch. b.	Bee	919	1900
216102	Ga. s.	Ethel	718	1918	3827	Sch.	Benavides	924	1900
216878	Sch.	Georgette	866	1918	3832	Sch. b.	Black Diamond	923	1900
216774	Ga. s.	Louise Bryn	821	1918	100710	Sch. b.	Indiana	1,626	1900
217007	Sch.	The Gardner Williams	920	1918	100696	Sch. b.	Iowa	1,606	1900
218889	Ga. s.	Avance	661	1919	77433	Sch.	J. Edward Drake	910	1900
217661	Ol. s.	Mildred	829	1919	93000	Sch.	Mary W. Bowen	2,153	1900
		Columbia Iron Works, St. Clair, Mich.:			136661	Sch.	Edith G. Folwell	1,263	1901
		John C. Howard	1,244	1903	100734	Sch.	Inez N. Carver	730	1901
200151	St. s.	Columbia River Shipbuilding Corporation, Portland, Oreg.:			155427	Sch.	Orlando V. Wooten	677	1901
		West Coast	5,688	1918	117040	Sch.	Springfield	633	1901
216704	St. s.	West Cobalt	6,179	1918	137038	Sch.	Emilie	1,069	1902
217341	St. s.	West Grove	5,815	1918	111430	St. p.	Ransom B. Fuller	1,862	1902
216205	St. s.	West Indian	5,828	1918	121266	Sch.	Frederic A. Duggan	1,137	1902
216310	St. s.	West Waunake	6,179	1918	96883	Sch. b.	Hattie	1,266	1903
217436	St. s.	Westbrook	5,748	1918	96661	Sch.	Hope Sherwood	686	1903
216076	St. s.	Western Belle	5,688	1918	217021	St. s.	Coos Bay Shipbuilding Co., Marshfield, Oreg.:		
217182	St. s.	Western City	5,828	1918	216801	St. s.	Ballett	3,012	1918
216372	St. s.	Western Plains	5,688	1918	217354	St. s.	Coos Bay	3,011	1918
216976	St. s.	Western Pride	5,688	1918	218546	St. s.	Marshfield	2,968	1918
216787	St. s.	Westgate	5,799	1918			Burnside	2,548	1919
216174	St. s.	Westward Ho	5,814	1918	107795	Sch.	Coquille Mill & Tug Co., Parkersburg, Oreg.:		
215690	St. s.	Circinus	5,642	1919			Advance	281	1902
219268	St. s.	City of Eureka	5,280	1919	202704	St. s.	Corpor. H. & H., Wilmington, Del.:		
218018	St. s.	Corvus	5,748	1919			Cranford	1,197	1905
219269	St. s.	Mount Evans	6,267	1919			Covacevich, Jack D., Biloxi, Miss.:		
218391	St. s.	Sletz	5,757	1919	223378	Ga. s.	Victoria	117	1928
218972	St. s.	West Corum	6,179	1919			Cowles, B. L., Buffalo, N. Y.:		
217533	St. s.	West Harcurar	6,179	1919	204106	St. s.	John Kelderhouse	100	1907
217699	St. s.	West Hardaway	6,179	1919	205063	St. s.	Walter Mattick	102	1908
217708	St. s.	West Hargrave	6,280	1919	207404	St. s.	Crescent	385	1910
217935	St. s.	West Harlan	6,267	1919			Cowles Shipyard Co., Buffalo, N. Y.:		
218143	St. s.	West Harshaw	6,267	1919	211249	St. s.	Hedge Wickwire	146	1913
218532	St. s.	West Hartland	5,757	1919			Craig Shipbuilding Co., Long Beach, Calif.:		
218760	St. s.	West Hartley	6,167	1919	206532	St. s.	Virgil G. Bogue	170	1909
218877	St. s.	West Harts	6,167	1919	208259	St. s.	General Hubbard	2,183	1910
218675	St. s.	West Haseayampa	6,179	1919	208500	St. s.	Navajo	2,755	1911
219421	St. s.	West Munbam	6,267	1919	210374	St. s.	Caminio	3,306	1912
217617	St. s.	West Noeska	6,280	1919	210812	St. s.	Paraiso	1,883	1912
217778	St. s.	West Quechee	6,280	1919	210948	St. s.	Grace Dollar	1,327	1913
218292	St. s.	West Totant	6,280	1919	212017	St. s.	Alvarado	1,522	1914
218010	St. s.	Columbian Iron Works & Dry Dock Co., Baltimore, Md.:			216615	St. s.	Eldorado	2,310	1914
217961	St. s.	Sachem	195	1900	216304	St. s.	Silverado	2,328	1918
116994	St. s.	Conley, Alonzo R., Sharptown, Md.:			223204	Ga. s.	Curtiscor	128	1923
		Purnell T. White	751	1917	223529	Ol. s.	John F. Craig	130	1923
216687	Sch.	Consolidated Shipbuilding Corporation, New York, N. Y.:			229467	Ol. y.	Infanta	253	1930
		Dragoman	173	1919	231094	Ol. y.	Samona II	260	1931
216492	St. s.	Foreman	173	1919	230891	Ol. y.	Velero III	749	1931
219491	St. s.	Dryman	173	1920			Craig Shipbuilding Co., Toledo, Ohio:		
219819	St. s.	Helmsman	173	1920	145840	St. s.	Tampico	2,133	1900
219820	St. y.	Lyndonla	812	1920	81715	St. s.	Waccamaw	1,359	1900
220205	Ga. y.	Modesty	143	1920	107627	St. s.	Argo	1,089	1901
220674	St. y.	Velthra	104	2020	3904	St. s.	Buckman	1,830	1901
222567	Ga. y.	Symphonia	195	1922	100730	St. s.	Iroquois	1,169	1901
222502	Ga. y.	Tamarack IV	104	1922	141738	St. s.	Lakeside	285	1901
222405	Ga. y.	Zalophus	300	1922	150898	St. s.	Puritan	1,547	1901
224380	Ol. y.	Janey III	190	1924	127641	St. s.	Charles Beatty	986	1902
224830	Ga. y.	Idler	102	1925	111405	St. s.	Redondo	679	1902
225094	Ol. y.	Shadow K	311	1925	145937	St. s.	Thomas Adams	3,784	1902
225963	Ga. y.	Lone Eagle	104	1925	145947	St. s.	Toledo	2,277	1902
226469	Ga. y.	Allida	102	1927	81788	St. s.	Watson	1,820	1902
227358	Ga. y.	Helena	101	1928	127731	St. s.	City of South Haven	1,719	1903
228213	Ol. y.	Klahanee	149	1929	86602	St. s.	Geo. L. Craig	3,762	1903
228376	Ol. y.	Solana	149	1929	200007	St. s.	Grand Haven	2,820	1903
230142	Ol. y.	Acania	308	1930	200203	St. s.	Kenstington	3,762	1903
229348	Ol. y.	Avalanche	373	1930	201194	St. y.	Capitola	123	1904
229917	Ol. y.	Stevana	234	1930	200619	St. p.	City of Benton Harbor	1,286	1904
230649	Ol. y.	Vixen	137	1931	200920	St. s.	Indianapolis	765	1904
		Continental Shipbuilding Corporation, Yonkers, N. Y.:			202711	St. s.	Eugene Zimmerman	5,630	1906
		Hastnal	1,111	1919	206811	St. s.	James P. Walsh	5,630	1906
219545	Sch.	Cook & Lake, Seattle, Wash.:			201815	St. s.	R. E. Denville	199	1906
		Julia B	835	1908			Cramp & Sons Ship and Engine Building Co., William, Philadelphia, Pa.:		
205189	St. w.	Alloe	262	1909	93053	St. s.	Morro Castle	5,004	1900
206095	St. w.	Lols	130	1915	116968	St. s.	Sierra	5,969	1900
213239	St. p.				117009	St. s.	Sonoma	6,253	1900

Names of Builders and Locations of Shipyards

Official No.	Rlg	Builder, location, and name of vessel	Gross tons	Year built	Official No.	Rlg	Builder, location, and name of vessel	Gross tons	Year built
107718	Sch.	Currier, William S., Newburyport, Mass.:	1,336	1901	218747	Ga. s.	Deepwater Ship Co., Milton, Fla.	436	1919
117190	Sch.	Adelaide Barbour	696	1902	93213	Sch.	Doering Co., G. G., Bath, Me.:	1,833	1901
201288	Sch.	Curtis, A. K., Newcastle, Me.:	167	1904	56663	Sch.	Mary F. Barrett	1,962	1908
220494	St. s.	Stanley H. Minor	176	1920	201637	Sch.	Gardiner G. Deering	2,068	1904
220453	St. s.	Curtis, Charles H., Ellsworth, Me.:	176	1920	203423	Sch.	Dorothy B. Barrett	1,259	1906
214007	Ga. s.	J. F. Whitcomb	112	1916	204876	Sch.	Elisha Atkins	1,385	1908
229387	Ol. s.	Dachel-Carter Shipbuilding Co., Benton Harbor, Mich.:	102	1930	206749	Sch.	William R. Wilson	1,036	1909
219401	St. s.	Badger	6,368	1919	208276	Sch.	Mary L. Baxter	1,352	1911
219052	St. s.	Leopard	5,984	1920	209055	Sch.	Lydia McLellan Baxter	1,852	1911
220677	St. s.	Dalley, Wm., Long Beach, Calif.:	8,211	1921	211433	Sch.	Montrose W. Houck	1,104	1911
220915	Ga. s.	American Products Co. No. 3	5,841	1921	213944	Sch.	Courtney C. Houck	1,627	1913
219990	St. s.	Dana, C. A., Crisfield, Md.:	8,211	1921	215165	Sch.	Jerome Jones	1,891	1916
220420	St. s.	Daniels Co., Oscar, Tampa, Fla.:	8,211	1921	216137	Sch.	Maude M. Morey	1,364	1917
219690	St. s.	Willscor	2,551	1918	217838	Sch.	Harry G. Deering	1,342	1918
220420	St. s.	Yomachichi	2,416	1918			Carroll A. Deering	2,114	1919
219690	St. s.	City of Rayville	2,551	1919			Defoe Boat & Motor Works, Bay City, Mich.:		
219575	St. s.	Lorraine D.	261136	Sch. h.	Cap. W. McKie	172			
219940	St. s.	Manatee	200785	Sch. b.	Reomar III	135			
219575	St. s.	Sawokla	201604	Sch.	Sylvia	244			
219940	St. s.	Seminole	301806	Sch. b.	Comoco	317			
221861	St. s.	Tampa	303867	Sch. b.	Helene	104			
221007	St. s.	Unicol	304459	Sch. b.	Memory III	806			
221006	St. s.	Byron D. Benson	305675	Sch.	Olive K	106			
221618	St. s.	City of Brunswick	207405	Sch. b.	Marnell	254			
		City of Dahlhart	208230	Sch. b.	Olive K	451			
		T. H. Williams	209123	Sch. b.	Yoreda	116			
		Dantzier Shipbuilding & Dry Docks Co., Moss Point, Mass.:	141655	Sch. b.	Elda	194			
217527	St. s.	Boone	200751	Sch. b.	Janidore	320			
220835	Sch.	Aberfoff	201006	Sch.	Saramar III	360			
217565	St. s.	Moss Point	201806	Sch. b.	Shella	161			
		Daugherty, G. Larry, Crisfield, Md.:	209123	Sch. b.	Thalia	386			
		Wallace M. Quinn	141655	Sch. b.	Der-Clo-III	119			
229773	Ol. s.	Davidson, James, West Bay City, Mich.:	209123	Sch. b.	Danora	146			
127703	Sch.	Chieftain	210756	Sch.	Rosewill II	161			
93397	Sch.	Montezuma	210756	Sch.	Delbert & Bros., E., Elkton, Md.:				
		Davidson, W. J., Port Richmond, N. Y.:	210756	Sch.	Dendron	692			
200608	Ga. s.	S. O. Co. No. 62	210756	Sch.	Norfolk	589			
		Davis & Son, M. M., Solomons, Md.:	210756	Sch.	Worcester	825			
96657	Sch.	Humphrey Toomey	210756	Sch.	John T. Donohue	629			
93262	St. s.	M. Mitchell Davis	210756	Sch.	Pocomoke	830			
202446	Ga. s.	Louisa	210756	Sch.	Potomac	827			
208270	St. s.	William Blundon	210756	Sch.	Margaret M. Donohue	823			
208482	St. s.	Advance	210756	Sch.	William L. Donohue	696			
208438	St. s.	M. M. Davis	210756	Sch.	Alabama	695			
210657	St. s.	Phillip K. Bauman	210756	Sch.	Delbert Barge Building Co., Henry, Elkton, Md.:	881			
209911	St. s.	Wilbert A. Edwards	210756	Sch.	Henry Thompson	730			
210003	St. s.	Winfield S. Cahill	210756	Sch.	Julia R. Dempsey	833			
211348	St. s.	Kenneth L. McNeal	210756	Sch.	L. A. Dempsey	829			
214081	Ga. s.	J. H. Steele	210756	Sch.	Monocacy	973			
215839	St. s.	Sarah Weems	210756	Sch.	Northern No. 14	971			
216839	St. s.	Progress	210756	Sch.	Northern No. 12	970			
217615	St. s.	Artisan	210756	Sch.	Northern No. 17	961			
217639	St. s.	Craftsman	210756	Sch.	Northern No. 18	961			
218783	St. s.	Custodian	210756	Sch.	Northern No. 31	1,047			
218770	St. s.	Guardsman	210756	Sch.	Northern No. 31	1,083			
217937	St. s.	Woodman	210756	Sch.	Delbert Constructing Co., Havre de Grace, Md.:				
223180	Ol. s.	Thomas C. McNeal	210756	Sch.	Northern No. 32	1,476			
223398	Ol. s.	William T. Covington, jr.	210756	Sch.	Northern No. 36	1,488			
230263	El. s.	Luna	210756	Sch.	Joseph H. Steele	130			
230794	St. s.	James S. Whiteley	210756	Sch.	Delbert Barge Building Co., Henry, Chesapeake City, Md.:				
231501	Ol. s.	Slate Port	210756	Sch.	Eugenia Hooper	730			
		Dawson Shipbuilding Co., Solomons, Md.:	210756	Sch.	Harry F. Hooper	728			
202381	Sch. b.	Patuxent	210756	Sch.	Matrioe R. Shaw	803			
218082	Sch.	De Angelo & Sons, John, Moss Point, Miss.:	210756	Sch.	Success	308			
		Rachel	210756	Sch.	Delbert, Reuben A., Elkton, Md.:				
224665	Ol. s.	De Young Boat & Shipbuilding Co., A. W., Alameda, Calif. South Shore II	210756	Sch.	Helen C. Steele	129			
			210756	Sch.	Delaney, W. D., Benicia, Calif.:				
			210756	Sch.	Valletta	419			
			210756	Sch.	Newtown No. 2	217			
			210756	Sch.	Delaware River Iron Shipbuilding & Engine Works, Chester, Pa.:				
			210756	Sch.	American	5,591			
			210756	Sch.	Hawaiian	5,597			

Official No.	Rig	Builder, location, and name of vessel	Gross tons	Year built	Official No.	Rig	Builder, location, and name of vessel	Gross tons	Year built
		Delaware River Iron Shipbuilding & Engine Works, Chester, Pa.—Continued.					Detroit Shipbuilding Co., Wyandotte, Mich.—Continued.		
150849	St. s.	Pennsylvania.....	1,352	1900	206130	St. s.	Alpena.....	2,886	1909
130924	St. s.	North Star.....	3,169	1901	206240	St. s.	Benj. Noble.....	1,481	1909
156406	St. s.	Oregonian.....	5,597	1901	206558	St. s.	Conemaugh.....	3,896	1909
127620	St. s.	Chester.....	419	1902	207792	St. s.	Allegheny.....	3,896	1910
127760	St. s.	City of Macon.....	5,311	1903	207300	St. s.	Arlington.....	2,338	1910
200418	St. s.	San Jacinto.....	6,069	1903	207301	St. s.	Brandon.....	2,338	1910
200478	St. s.	William M. Wadley.....	154	1903	207668	St. s.	E. H. Utley.....	6,327	1910
201103	St. s.	City of Atlanta.....	5,433	1904	207176	St. s.	Octorara.....	4,329	1910
200640	St. s.	City of Columbus.....	5,433	1904	207073	St. s.	Rochester.....	1,603	1910
202515	St. s.	Tinicum.....	481	1905	208636	St. s.	Put-In-Bay.....	1,182	1911
202254	St. s.	William Rowland.....	129	1905	209763	St. s.	Calcite.....	3,996	1912
203337	St. s.	General G. M. Sorrel.....	169	1906	209671	St. p.	City of Detroit III.....	6,061	1912
203584	St. w.	Governor Cobb.....	2,522	1906	209675	St. s.	Lucius W. Robinson.....	1,656	1912
204372	St. s.	Harvard.....	3,737	1906	211083	St. s.	A. D. MacTier.....	1,706	1913
202639	St. s.	Poquonnock.....	2,930	1906	211084	St. s.	F. P. Jones.....	1,706	1913
204047	St. s.	Yale.....	3,731	1906	212089	St. s.	Adrian Iselin.....	2,072	1914
204437	St. s.	City of Savannah.....	5,654	1907	214561	St. s.	Carib.....	2,118	1916
204200	St. s.	New Haven.....	2,930	1907	214023	St. s.	George L. Eaton.....	2,008	1916
		Delaware Shipbuilding Co., Seaford, Del.:			214484	St. s.	Levisa.....	2,118	1916
215673	Sch.	Florence Elliott.....	455	1917	214562	St. p.	Ozama.....	2,118	1916
217399	Sch.	Alexander H. Erickson.....	970	1918	211085	St. p.	Sealandbee.....	6,381	1916
		Dennysville Shipyard Corporation, Dennysville, Me.:			215849	St. s.	Lake Duane.....	1,948	1917
218206	Sch.	Esther K.....	1,001	1919	215747	St. s.	War Beaver.....	1,948	1917
		Densmore Co., J. M., Quincy, Mass.:			215784	St. s.	War Forest.....	1,948	1917
226320	Ol. y.	Perolanna II.....	180	1920	215785	St. s.	War Honour.....	1,948	1917
		Denton-Shore Lumber Co., Tampa, Fla.:			215656	St. s.	War Path.....	2,534	1917
219048	Sch.	Calbarien.....	288	1920	215596	St. s.	War Song.....	2,534	1917
220230	Sch.	Cardenas.....	307	1920	216776	St. s.	Lake Akkra.....	2,368	1918
220716	Sch.	Matanzas.....	367	1920	216036	St. s.	Lake Arthur.....	1,948	1918
		Department of Public Works, State of New York, Syracuse, N. Y.:			216600	St. s.	Lake Benbow.....	2,368	1918
221831	St. s.	Number 7.....	210	1931	215940	St. s.	Lake Conway.....	1,948	1918
		DePuy, H. S. Wenatchee, Wash.:			216971	St. s.	Goodspeed.....	2,368	1918
200812	St. w.	Enterprise.....	129	1903	216972	St. s.	Goree.....	2,368	1918
		Detroit Shipbuilding Co., Wyandotte, Mich.:			216037	St. s.	Lake Butler.....	1,948	1918
157001	St. s.	David M. Whitney.....	4,626	1900	216556	St. s.	Lake Damita.....	2,371	1918
96507	St. s.	Harvard.....	5,064	1900	216483	St. s.	Lake Daraga.....	2,371	1918
96524	St. s.	Howard L. Shaw.....	4,901	1900	216366	St. s.	Lake Eunis.....	2,371	1918
77444	St. s.	James Battle.....	198	1900	216254	St. s.	Lake Felicity.....	1,948	1918
119987	St. s.	Simon J. Murphy.....	4,800	1900	216663	St. s.	Lake Gakona.....	2,368	1918
145943	St. p.	Tashmoo.....	1,344	1900	217017	St. s.	Lake Gorin.....	2,368	1918
127563	St. s.	Colonel.....	3,879	1901	217029	St. s.	Lake Gormanla.....	2,368	1918
27882	St. s.	Yosemite.....	3,879	1901	217204	St. s.	Lake Grandon.....	2,611	1918
127665	St. s.	Columbia.....	968	1902	217217	St. s.	Lake Graphite.....	2,611	1918
186981	St. p.	Eastern States.....	3,077	1902	217216	St. s.	Lake Gratts.....	2,611	1918
86621	St. p.	Greyhound.....	1,392	1902	217307	St. s.	Lake Grattan.....	2,611	1918
98322	St. s.	Muncy.....	3,863	1902	217307	St. s.	Lake Gravella.....	2,611	1918
81811	St. p.	Western States.....	3,077	1902	217245	St. s.	Lake Gravett.....	2,611	1918
81807	St. s.	Wm. F. Fitch.....	3,629	1902	216389	St. s.	Lake Larga.....	2,371	1918
200181	St. s.	A. D. Davidson.....	1,640	1903	216390	St. s.	Lake Lasang.....	2,371	1918
200091	St. s.	Albert M. Marshall.....	1,640	1903	218844	St. s.	Lake Licking.....	2,368	1918
77599	St. s.	James H. Reed.....	5,598	1903	216716	St. s.	Lake Ormoc.....	2,368	1918
117240	St. s.	S. N. Parent.....	1,640	1903	216135	St. s.	Lake Stirling.....	1,948	1918
145656	St. s.	Tlonesta.....	4,329	1903	218075	St. s.	Lake Weston.....	1,948	1918
200376	St. s.	Western Star.....	4,764	1903	216874	St. s.	Lake Ypsilanti.....	2,368	1918
200611	St. s.	Pere Marquette 14.....	2,531	1904	219288	St. s.	Detroit-Wayne.....	2,606	1918
200644	St. s.	Utica.....	3,533	1904	219355	St. s.	Hancock County.....	2,606	1919
201937	St. s.	Amasa Stone.....	6,282	1905	218478	St. s.	Lake Fablus.....	2,606	1919
202056	St. s.	Lyman O. Smith.....	6,200	1905	218439	St. s.	Lake Fabyan.....	2,606	1919
202339	St. s.	Powell Stackhouse.....	6,171	1905	218500	St. s.	Lake Fackler.....	2,606	1919
203237	St. s.	Britannia.....	791	1906	218679	St. s.	Lake Fagundus.....	2,606	1919
203866	St. s.	E. D. Carter.....	6,359	1906	218640	St. s.	Lake Fairfax.....	2,606	1919
202090	St. s.	Harry Coulby.....	6,495	1906	218680	St. s.	Lake Fairlie.....	2,606	1919
203407	St. s.	Samuel Mather.....	6,751	1906	219067	St. s.	Lake Fairport.....	2,606	1919
203170	St. s.	Sir Thomas Shaughnessy.....	6,276	1906	219414	St. s.	Lake Falun.....	2,606	1919
203561	St. s.	W. E. Fitzgerald.....	4,940	1906	219471	St. s.	Lake Fandango.....	2,606	1919
202875	St. s.	W. K. Bixby.....	5,712	1906	219480	St. s.	Lake Fandon.....	2,606	1919
204447	St. s.	Calumet.....	4,928	1907	217822	St. s.	Lake Faresman.....	2,606	1919
204306	St. s.	Charles O. Jenkins.....	6,285	1907	217551	St. s.	Lake Floville.....	2,592	1919
204080	St. p.	City of Cleveland.....	4,608	1907	217580	St. s.	Lake Flume.....	2,592	1919
204630	St. s.	Edwin N. Ohl.....	5,141	1907	217600	St. s.	Lake Flushing.....	2,592	1919
203941	St. s.	J. H. Bartow.....	6,316	1907	217613	St. s.	Lake Flynnus.....	2,592	1919
204798	St. s.	Thomas Bartum.....	5,752	1907	217658	St. s.	Lake Folcroft.....	2,592	1919
205126	St. s.	A. E. Nettleton.....	6,286	1908	217719	St. s.	Lake Fonda.....	2,592	1919
205012	St. s.	Wainwright.....	4,937	1908	217785	St. s.	Lake Fontana.....	2,592	1919
					217764	St. s.	Lake Fontanet.....	2,592	1919
					217988	St. s.	Lake Gilboa.....	2,604	1919
					217989	St. s.	Lake Gilpen.....	2,604	1919
					218115	St. s.	Lake Gilt.....	2,604	1919
					218066	St. s.	Lake Giltledge.....	2,604	1919
					218437	St. s.	Lake Girth.....	2,606	1919
					218438	St. s.	Lake Glasco.....	2,606	1919
					217473	St. s.	Lake Gravity.....	2,592	1919
					217472	St. s.	Lake Greenbrier.....	2,592	1919

Names of Builders and Locations of Shipyards

Official No.	Rig	Builder, location, and name of vessel	Gross tons	Year built	Official No.	Rig	Builder, location, and name of vessel	Gross tons	Year built
Detroit Shipbuilding Co., Wyandotte, Mich.—Continued.					Dickie, John W., Alameda, Calif.—Continued.				
217528	St. s.	Lake Oretna	2,592	1919	201544	St. s.	Vanguard	358	1904
217529	St. s.	Lake Grogan	2,592	1919	201830	St. s.	San Francisco	1,070	1906
218914	St. s.	Lake Inglenook	2,606	1919	203912	St. s.	Claremont	1,138	1907
217657	St. s.	Lake Sapor	2,592	1919	204736	St. s.	Fernwood	1,160	1907
219454	St. s.	Lake Tippah	2,606	1919			Diebold, Richard, New Castle, Me.:		
219404	St. s.	Lake Treba	2,606	1919			Lark	148	1922
219301	St. s.	McCreary County	2,606	1919	222565	Ol. s.	Dierks-Budgett Shipbuilding Co., Pascagoula, Miss.:		
219351	St. s.	Vinton County	2,606	1919			Belair	2,551	1918
220781	St. s.	Cayuga	2,309	1920			Berela	2,551	1918
220783	St. s.	Chippewa	2,309	1920	217062	St. s.	Pascagoula	2,551	1918
220902	St. s.	James Davidson	8,349	1920	217468	St. s.	Cawker	2,551	1918
219951	St. s.	Juvigny	2,309	1920	216991	St. s.	Panga	2,551	1919
220780	St. s.	Klowa	2,309	1920	217379	St. s.			
220683	St. s.	Merton E. Farr	8,349	1920	217865	St. s.	Dingle Boat Works, Joseph, St. Paul, Minn.:		
219952	St. s.	Montaucon	2,309	1920			North Star	146	1922
220779	St. s.	Onelda	2,309	1920			Dodge, Horace E., Detroit, Mich.:		
220782	St. s.	Onondaga	2,309	1920	222277	Ga. y.	Mamie O	228	1928
		Devers, F. O., Paducah, Ky.:					Dolomite Marine Corporation, Pittsford, N. Y.:		
220214	St. p.	Grace Devers	116	1920	223305	Ol. y.	Dolomite L.	934	1933
		Dialogue, John H., Camden, N. J.:					Dominy, L. L., Dublin, Ga.:		
232792	St. s.	Maurice R. Shaw	195	1905	232721	El. s.	Nan Allen	133	1914
		Dialogue & Son, John H., Camden, N. J.:					Donald, J. H., Ripley, Ohio:		
107539	St. s.	Abram Minis	284	1900	212225	St. p.	J. H. Donald, Jr.	235	1920
150885	St. s.	Prudence	292	1900	220847	St. p.	Donalds, John, Snohomish, Wash.:		
150921	St. s.	Patience	292	1901			Garden City	168	1908
77642	St. s.	John A. Hughes	157	1902	200068	St. w.	Donnell, Wm. T., Bath, Me.:		
130958	St. s.	Newcastle	110	1903			Hockmock	153	1901
206471	St. s.	Lewis Luckenbach	3,905	1903	96539	St. s.	Doullut & Williams Shipbuilding Co., New Orleans, La.:		
154466	St. s.	Orange	130	1903			City of Elwood	6,171	1920
117224	St. s.	S. O. Co. No. 12	158	1903	220662	St. s.	New Orleans	6,631	1920
201359	St. s.	Columbia	212	1904	220621	St. s.	Poctor	6,171	1920
201104	St. s.	Edgar F. Coney	153	1904	220620	St. s.	Wichita	6,171	1920
200557	St. s.	John F. Lewis	157	1904	220621	St. s.	Galveston	6,171	1920
201528	St. s.	Lenape	157	1904	221110	St. s.	Jeff Davis	6,171	1921
202702	St. s.	Annle L. Vansciver	194	1905	221112	St. s.	Oldham	6,171	1921
201523	St. s.	Jack Twohy	171	1905	221113	St. s.	Ward	6,171	1921
203366	St. s.	Haverstraw	234	1906	221111	St. s.	Downey Shipbuilding Corporation, Arlington, N. Y.:		
203236	St. s.	M. E. Scully	272	1906			Abron	5,335	1918
203367	St. s.	Newburgh	234	1906	217381	St. s.	Clarksburg	4,821	1914
203706	St. s.	Pocomoke	293	1906	219474	St. s.	Dlo	5,312	1918
203414	Ga. s.	United Transportation and Lighterage Co. No. 1	138	1906	217890	St. s.	Dochet	5,268	1919
203457	Ga. s.	United Transportation and Lighterage Co. No. 2	138	1906	218390	St. s.	New Britain	5,312	1919
204267	St. s.	Arlona	282	1907	218615	St. s.	Osakis	5,312	1919
204179	St. s.	E. G. Reynolds	192	1907	217791	St. s.	Richmond Boro.	5,268	1919
204800	St. s.	Gollah	414	1907	218731	St. s.	Sabatwan	5,312	1919
204801	St. s.	Hercules	414	1907	218186	St. s.	Waterhaver	5,268	1919
204384	St. s.	Patchogue	190	1907	218477	St. s.	Yaphank	5,174	1919
204974	St. s.	Ontario	415	1906	219134	St. s.	El Estero	5,174	1919
205311	St. s.	Sarah F. McWilliams	294	1906	218903	St. s.	El Isleo	4,219	1920
204975	St. s.	Western	415	1906	911179	St. s.	El Lago	4,219	1920
206638	St. s.	J. W. Thompson	186	1909	221024	St. s.	El Petrolero	629	1921
207063	St. s.	La Criada	185	1909			Downey Shipyard & Marine Co., Brooklyn, N. Y.:		
206818	St. s.	Parksley	290	1909			Prinse	268	1913
207392	St. s.	Cape Charles	296	1910	222313	St. s.	Doyen Co., P. H., South Portland, Me.:		
207774	St. s.	New York Central No. 27	231	1910			Ajax	356	1919
208158	St. s.	Rancoas	106	1910	218624	St. s.	Atlas	644	1925
208565	Ga. y.	La Belle	165	1911	224452	St. s.	Drackett & Terrebonne, Morgan City, La.:		
208398	St. s.	The Barnett	194	1911			Sugarland	100	1908
209518	St. s.	Casplan	125	1912	205788	St. w.	Dravo Contracting Co., Erie, Pa.:		
210643	St. s.	M. Moran	256	1912			Saratoga	272	1920
211727	St. s.	North American	134	1913	220095	St. s.	Schuyler	272	1920
211627	St. s.	Senator Bailey	293	1913	220092	St. s.	Tompkins	272	1920
210901	St. s.	Thomas J. Scully	405	1913	220094	St. s.	Ulster	272	1920
210488	St. s.	Willard U. Taylor	244	1913	222501	St. p.	Waconta	239	1922
		Diamond Jo Line of Steamers, Dubuque, Iowa.:					Dravo Contracting Co., Pittsburgh, Pa.:		
200094	St. p.	St. Paul	832	1903	218194	St. p.	Victory	240	1919
202938	St. w.	North Star	138	1906	218293	St. p.	Warren Elsey	240	1919
205205	St. w.	Dubuque	747	1908	223267	St. p.	George H. Walker	2,082	1923
		Dickie, John W., Alameda, Calif.:			226433	Ol. w.	Benwood	268	1927
107622	St. s.	Acme	416	1901	226756	Ol. w.	Betty	268	1927
86581	St. s.	Gualala	225	1901					
127718	St. s.	Centralla	487	1902					
111391	St. s.	Redwood City	258	1902					
111419	Sch.	Ruby	395	1902					
127756	St. p.	Cazadero	1,682	1903					
200206	St. s.	San Jose	1,115	1903					
200207	St. s.	Yerba Buena	1,115	1903					

Names of Builders and Locations of Shipyards

Official No.	R/g	Builder, location, and name of vessel	Gross tons	Year built	Official No.	R/g	Builder, location, and name of vessel	Gross tons	Year built
		Dravo Contracting Co., Pittsburgh, Pa.—Continued.					Duthie & Co., J. F., Seattle, Wash.—Continued.		
229131	Ol. w.	Mary Alice.....	214	1929	219682	St. s.	West Campgaw.....	5,565	1920
229661	St. s.	Ohio.....	913	1930	219541	St. s.	West Ivan.....	5,587	1920
230016	St. s.	Tennessee.....	913	1930	220091	St. s.	West Mahwah.....	5,586	1920
232000	St. w.	Grafton.....	947	1932			East Coast Fisheries Co., South Portland, Me.:		
231772	St. s.	Ockerson.....	810	1932			Medrio.....	380	1920
231773	St. s.	Potter.....	810	1932	219992	St. s.	East Coast Ship Co., Boothbay Harbor, Me.:		
231997	St. w.	Sainte Genevieve.....	947	1932			Ada Cliff.....	510	1918
233190	Ol. s.	Pioneer.....	113	1934			James E. Newson.....	707	1919
		Dravosburg Dock Co., Dravosburg, Pa.:			216546	Sch.	Marguerite M. Wemyss.....	582	1919
212689	St. p.	Coller.....	134	1914	218742	Sch.	Eastern Shipbuilding Co., New London, Conn.:		
212133	St. p.	Monarch.....	183	1914	217521	Sch.	Minnesota.....	20,718	1904
214080	St. p.	F. L. Bowers.....	136	1916	201040	St. s.	Dakota.....	20,714	1905
214506	St. p.	Volcano.....	186	1916	201709	St. s.	Eastern Shipyard Co., Greenport, N. Y.:		
216298	St. p.	Sam Barnum.....	173	1918			S. T. Co. No. 3.....	176	1917
208382	St. p.	B. F. Yoakum.....	1,103	1910			Eastern Shore Shipbuilding Corporation, Sharptown, Md.:		
226696	St. w.	Yocono.....	349	1919	216885	St. s.	Harry G. Lytle.....	266	1919
		Dubuque Boat & Boiler Co., Dubuque, Iowa:					James Dougherty.....	263	1919
304066	St. p.	Albatross.....	1,103	1907			Vulcan I.....	173	1919
222546	St. p.	Mississippi.....	144	1922	218875	St. s.	Vulcan II.....	173	1919
222803	St. p.	Kiwanis.....	142	1923	217663	St. s.	William M. Mills.....	207	1919
229612	St. w.	C. C. Webber.....	319	1927	221596	St. s.	Mary G. Maynard.....	735	1920
229613	St. w.	General Ashburn.....	319	1927	221597	St. s.	Zebedee E. Cliff.....	1,361	1920
226471	St. w.	S. S. Thorpe.....	319	1927	217629	St. s.	Eclipse Co., Dubuque, Iowa:		
227321	St. w.	John W. Weeks.....	319	1928	219791	Sch.	Eclipse.....	148	1905
229905	St. w.	James W. Good.....	530	1930	220877	Sch.	Eckleay, Jr., Co., John, Hays, Pa.:		
229906	St. w.	Patrick J. Hurley.....	530	1930			Charles F. Richardson.....	803	1921
230604	Ol. w.	Herbert Hoover.....	1,090	1931	217746	Ga. s.	Elco Works, Bayonne, N. J.:		
232599	St. w.	Amos K. Gordon.....	695	1933	224997	Ga. y.	Victory.....	128	1919
		Dunbar, Thos., Ballard, Wash.:					Gracwin.....	126	1925
81758	St. w.	Will H. Isom.....	983	1901			Electric Boat Co., Groton, Conn.:		
		Dunham, D. A., East Palatka, Fla.:			229050	Ol. s.	Cerberus.....	447	1929
300729	St. w.	Hlawatha.....	129	1904	229051	Ol. s.	Wards Island.....	447	1929
217864	Ga. s.	Dunn, W. F., Norfolk, Va.:	110	1919	230644	Ol. y.	Puritan.....	101	1931
226130	Ol. s.	S. W. Somers.....	142	1926	233100	Ol. s.	Celtic.....	121	1934
		Dunn & Elliot Co., Thomas-ton, Me.:					Electric Welding Co. & Fidelity & Casualty Co., East Boston, Mass.:		
200413	Sch.	E. Marie Brown.....	456	1903			Lafittiana.....	288	1934
201543	Sch.	E. Starr Jones.....	915	1904			Elizabeth City Iron Works & Supply Co., Elizabeth City, N. C.:		
203110	Sch.	Helen E. Taft.....	1,197	1904	226107	Ol. s.	Valencia.....	114	1926
216316	Sch.	Margaret Throop.....	1,264	1918	227037	Ol. s.	North State.....	146	1927
217641	Bkn.	Cecil P. Stewart.....	1,216	1919			Elizabeth City Shipyard Co., Elizabeth City, N. C.:		
219338	Bkn.	Reine Marie Stewart.....	1,307	1919			Harby.....	260	1919
220638	Sch.	Edna Hoyt.....	1,612	1920			Elizabeth Marine Ways Co., Elizabeth, Pa.:		
		Dusenbury, R. G., Conway, S. C.:			127706	St. w.	Carbon.....	121	1902
202332	St. p.	Mitchelle C.....	135	1905	111441	St. w.	Rover.....	145	1902
		Dusham, Chas., Mount Ver-non, Wash.:			137058	St. p.	Enterprise.....	207	1903
212187	St. p.	Forrester.....	169	1914	200218	St. w.	Fred Wilson.....	522	1903
		Duthie & Co., J. F., Seattle, Wash.:			200170	St. w.	Sam Brown.....	491	1903
209709	St. s.	Kodiak.....	146	1912	200669	St. w.	Crusader.....	137	1904
210542	St. s.	Starr.....	371	1912	214117	St. p.	Active.....	204	1916
209710	St. s.	Ulmak.....	146	1912	214539	St. p.	Braddock.....	196	1916
211876	St. p.	Leschl.....	433	1913			Elliott Bay Shipbuilding Co., Seattle, Wash.:		
214903	Ol. s.	Robert Bridges.....	276	1916	218136	Ol. s.	Trolltind.....	2,174	1919
216348	St. s.	West Bridge.....	5,818	1918	220641	Ga. s.	Wm. Donovan.....	2,204	1919
216924	St. s.	West Point.....	5,678	1918			Ellicott Machine Corporation, Fairfield, Md.:		
216223	St. s.	Westboro.....	5,769	1918	214142	St. s.	P. R. R. No. 6.....	191	1916
216826	St. s.	Western Cross.....	5,678	1918	214343	St. s.	P. R. R. No. 12.....	191	1916
216073	St. s.	Western King.....	5,059	1918	214450	St. s.	P. R. R. No. 27.....	191	1916
216465	St. s.	Western Sea.....	5,813	1918			Ellingson, Tamas, Portland, Oreg.:		
216785	St. s.	Western Star.....	5,628	1918	121184	St. p.	F. B. Jones.....	324	1901
216951	St. s.	Westerner.....	5,699	1918			Ellis & Son, H. C., Tottenville, N. Y.:		
218006	St. s.	Westfield.....	5,666	1918	208572	St. s.	Edward S. Atwood.....	111	1911
216130	St. s.	Westover.....	5,769	1918			Ellis & Son, J. S., Tottenville, N. Y.:		
217127	St. s.	Westpool.....	5,724	1918	210663	St. s.	W. F. Dalzell.....	147	1912
219299	St. s.	Dewel.....	5,586	1919					
218990	St. s.	Dewey.....	5,630	1919					
218733	St. s.	Seattle Spirit.....	5,783	1919					
217727	St. s.	West Holx.....	5,801	1919					
218111	St. s.	West Hensille.....	5,778	1919					
217981	St. s.	West Hensbrle.....	5,779	1919					
218426	St. s.	West Henshaw.....	5,780	1919					
218628	St. s.	West Hepburn.....	5,779	1919					
219437	St. a.	West Hesseltime.....	5,588	1919					
220642	St. a.	Griffo.....	1,463	1920					
220755	St. s.	Grifdu.....	1,484	1920					

Names of Builders and Locations of Shipyards

1045

Official No.	Rig	Builder, location, and name of vessel	Gross tons	Year built	Official No.	Rig	Builder, location, and name of vessel	Gross tons	Year built
217506	Ga. s.	Ellsworth Foundry & Machine Works, Ellsworth, Me.: Alexis I. du Pont.....	151	1919			Federal Shipbuilding & Dry Dock Co., Kearny, N. J.—Continued.		
222946	Ga. s.	Elmgren, Balder T., Thunderbolt, Ga.: Idabelle.....	113	1923	220179	St. s.	Steel Mariner.....	5,686	1930
231614	St. w.	Emerson, Ralph, Evansville, Ind.: Eclipse.....	200	1932	220652	St. s.	Steel Ranger.....	5,686	1930
201164	St. s.	Empire Shipbuilding Co., Buffalo, N. Y.: Batavia.....	202	1904	221860	St. s.	Steel Trader.....	5,686	1930
202323	St. s.	C. H. Conover.....	203	1906	221962	St. s.	Steel Voyager.....	5,187	1920
203503	St. s.	Erie.....	290	1906	220380	St. s.	Steel Worker.....	5,686	1920
203110	St. s.	Protector.....	144	1906	225482	St. s.	E. M. Clark.....	9,647	1921
204352	St. s.	Myron L. Hyman.....	404	1907	221269	St. s.	E. T. Bedford.....	10,396	1921
205673	St. s.	America.....	297	1906	221521	St. s.	J. A. Moffett, jr.....	10,396	1921
208863	St. s.	United Shores.....	336	1911	221857	St. s.	Steel Navigator.....	5,718	1921
201459	St. w.	Enterprise Marine Dock Co., Point Pleasant, W. Va.: J. T. Hatfield.....	153	1904	221785	St. s.	Steel Scientist.....	5,718	1921
202831	St. w.	J. Q. Dickinson.....	143	1906	221181	St. s.	Vancolite.....	10,396	1921
205561	St. p.	I. N. Flesher.....	113	1906	221063	St. s.	Walter Jennings.....	10,905	1921
207496	St. w.	Ruth.....	173	1910	222539	St. s.	Steel Traveler.....	7,066	1922
227247	St. w.	James Sutherland.....	111	1928	222760	St. s.	Alleghany.....	5,486	1923
136936	St. s.	Erickson, Aug., Bayonne, N. J.: Enterprise.....	153	1901	222831	St. s.	Berkshire.....	5,486	1923
211703	Ga. y.	Erickson, P. E., Chicago, Ill.: Willena.....	162	1913	222992	St. s.	Steelmotor.....	1,695	1923
223539	St. w.	Evansville Sand & Gravel Co., Evansville, Ind.: William Elchel.....	147	1924	223082	Ga. s.	Steelvender.....	1,695	1923
93135	St. s.	Everett Marine Ways, Everett, Wash.: Majestic.....	657	1901	224496	St. s.	El Oceano.....	6,767	1925
216363	Ol. s.	Harvester King.....	115	1918	225665	St. s.	Diamond S. No. 87.....	449	1926
223692	St. s.	Fabricated Shipbuilding Corporation, Milwaukee, Wis.: Mackinaw City.....	429	1919	225741	St. s.	Diamond S. No. 88.....	449	1926
222700	St. s.	Michael J. Perkins.....	357	1919	225935	Ol. s.	Steel Chemist.....	1,694	1926
223693	St. s.	Saint Ignace.....	429	1919	225506	El. s.	Steel Electrician.....	1,694	1926
215606	Sch.	Favre, T. M., Gulfport, Miss.: Gertrude A. Somerville.....	556	1917	227107	St. s.	Dixie.....	8,188	1927
201066	St. p.	Fay, A., Fairhaven, Calif.: Weltchpec.....	150	1904	226315	Ol. s.	Gulpridge.....	12,510	1927
224534	Ol. s.	Fay, Nahum, Rio Vista, Calif.: Sonoma.....	217	1914	227669	Ol. s.	M. J. Derby.....	356	1928
217147	St. s.	Federal Shipbuilding & Dry Dock Co., Kearny, N. J.: Federal.....	6,868	1918	230210	St. s.	G. Harrison Smith.....	11,752	1930
217061	St. s.	Liberty.....	6,868	1918	229755	Ol. s.	T. J. Conway.....	460	1930
217422	St. s.	Mercer.....	6,868	1918	230308	St. s.	W. S. Farish.....	11,752	1930
218259	St. s.	Ambridge.....	6,848	1919	232005	St. s.	Santa Paula.....	11,200	1932
219007	St. s.	Anaconda.....	6,517	1919	231932	St. s.	Santa Rosa.....	11,200	1932
218500	St. s.	Belfort.....	6,831	1919	232171	St. s.	Santa Elena.....	11,200	1933
218700	St. s.	Bellbuckle.....	6,831	1919	232101	St. s.	Santa Lucia.....	11,200	1933
218988	St. s.	Bellemina.....	6,517	1919	100707	St. s.	Fitzgerald, W. E., West Bay City, Mich.: Isaac L. Ellwood.....	5,065	1900
219139	St. s.	Belleplaine.....	6,517	1919	81702	St. s.	William Edenborn.....	5,065	1900
219138	St. s.	Bellerose.....	6,517	1919	86569	St. s.	Gilchrist.....	3,871	1901
219274	St. s.	Bellflower.....	6,517	1919	141717	St. s.	Lake Shore.....	3,871	1901
219006	St. s.	Bellhaven.....	6,517	1919	117033	Sch.	S. D. Warriner.....	2,279	1901
217769	St. s.	Bradford.....	6,861	1919	228876	St. w.	Flangin, W., Osage City, Mo.: Barbara Hunt.....	100	1929
218258	St. s.	Clairton.....	6,848	1919	215917	Sch.	Flechas, M. M., Pascagoula, Miss.: Flechas.....	482	1918
217612	St. s.	Duquesne.....	6,861	1919	207077	Slp. b.	Flechas, M. M., Scranton, Miss.: F. & C. No. 7.....	156	1909
217643	St. s.	Homestead.....	6,861	1919	207139	Slp.	F. & C. No. 5.....	229	1910
218699	St. s.	Inoco.....	6,551	1919	215786	St. p.	Flesher Tow Boat & Barge Line, Mount Vernon, Ind.: H. P. Flesher.....	123	1917
219275	St. s.	Kearny.....	6,517	1919	210261	St. s.	Flint, Daniel J., Saugatuck, Mich.: James F. Davis.....	193	1912
218077	St. s.	Lorsain.....	6,849	1919	221924	Sch.	W. J. Colle.....	450	1922
217770	St. s.	McKeesport.....	6,861	1919	228118	Ga. y.	Fogal Boatyard, Miami, Fla.: Old River.....	299	1928
217490	St. s.	Marne.....	6,868	1919	206937	St. s.	Follette, W. H., Tonawanda, N. Y.: Tuscarora.....	135	1900
217931	St. s.	San Pedro.....	6,846	1919	206378	St. s.	W. H. Follette.....	140	1906
217611	St. s.	The Lambs.....	6,861	1919	207882	St. s.	Nellie Follette.....	123	1910
218950	St. s.	Vincent.....	6,629	1919	207553	St. s.	Red Jacket.....	136	1910
218004	St. s.	Waukegan.....	6,846	1919	212402	St. s.	Gov. Martin H. Glynn.....	133	1914
218501	St. s.	Westmoreland.....	6,831	1919	212781	St. s.	James W. Follette.....	129	1914
218851	St. s.	Winona County.....	6,517	1919	230619	St. s.	Ford Motor Co., Detroit, Mich.: Fortitude.....	654	1919
218706	St. s.	Wytheville.....	6,551	1919	200428	Sch.	Fore River Shipbuilding Co., Quincy, Mass.: William L. Douglas.....	3,708	1908
218078	St. s.	Youngstown.....	6,849	1919	200941	St. s.	Boston.....	3,626	1904
218630	St. s.	Freeport.....	4,127	1920	201723	St. p.	Providence.....	4,365	1905
220640	St. s.	Freeport Sulphur No. 6.....	4,487	1920	202968	St. s.	Spray.....	283	1905
219514	St. s.	Steel Age.....	6,187	1920	203770	St. s.	Ogeechee.....	2,667	1906
220495	St. s.	Steel Engineer.....	5,686	1920	203621	St. s.	Satilla.....	2,667	1906
220553	St. s.	Steel Exporter.....	5,686	1920	203001	St. p.	South Shore.....	874	1906
220776	St. s.	Steel Inventor.....	5,686	1920	204260	St. s.	Creole.....	6,387	1907
219513	St. s.	Steelmaker.....	6,187	1920	204579	St. s.	Everett.....	5,107	1907
					204744	St. s.	Malden.....	5,107	1907
					204948	St. s.	Melrose.....	5,107	1907
					204647	St. s.	New England.....	417	1907

Names of Builders and Locations of Shipyards

Official No.	Rig	Builder, location, and name of vessel	Gross tons	Year built	Official No.	Rig	Builder, location, and name of vessel	Gross tons	Year built
		Fore River Shipbuilding Co., Quincy, Mass.—Continued.					Foundation Co., Portland, Oreg.—Continued.		
203953	St. s.	Ocmulgee.....	2,667	1907	219380	St. s.	Widgeon.....	414	1919
203856	St. s.	Ossabaw.....	2,667	1907	219444	St. s.	Wild Goose.....	414	1919
204866	St. s.	Altamaha.....	2,667	1906			Foundation Co., Tacoma, Wash.:		
204859	St. s.	Transfer No. 21.....	267	1906			Robin Hood.....	1,983	1918
206133	St. s.	Transfer No. 22.....	267	1909	223102	Sch.	Thann.....	2,102	1918
228781	St. s.	Vulcan.....	157	1909	223311	Sch.			
207367	St. y.	Aloha.....	659	1910			Foundation Co., Savannah, Ga.:		
208114	St. s.	Currier.....	4,711	1910			Plover.....	411	1920
207063	Sch.	Fin.....	368	1910	219679	St. s.	Sheldrake.....	411	1920
207916	St. s.	Foam.....	233	1910	219681	St. s.	Snipe.....	411	1920
207064	Sch.	Graziela.....	368	1910	219678	St. s.			
207246	St. s.	Herman Frasch.....	3,803	1910			France & Canada Oil Transport Co., Fort Aransas, Tex.:		
207062	St. s.	Miguellito.....	276	1910			Durham.....	1,433	1920
208239	St. s.	Ripple.....	244	1910			Freeport Shipbuilding Co., South Freeport, Me.:		
208553	St. s.	Crest.....	244	1911	221006	Ga. s.	Nemassa.....	2,551	1919
208388	St. s.	Newton.....	5,194	1911			Sintram.....	2,259	1920
208399	St. s.	Sankaty.....	677	1911			Frost & Thwing, Dublin, Ga.:		
209480	St. s.	Surf.....	252	1911	217534	St. s.	Southland.....	261	1903
209481	St. s.	Swell.....	252	1911	220939	Sch.			
210637	St. s.	Frieda.....	2,993	1912			Frye Flynn Co., Harrington, Me.:		
210617	St. s.	Nelson.....	4,746	1912			Lizzie D. Peabody.....	129	1917
211541	St. s.	Hilow.....	248	1913	200343	St. w.	Lucy Evelyn.....	374	1917
211543	St. s.	Breaker.....	248	1913			Sally Peris Noyes.....	1,034	1918
211443	St. s.	Richmond.....	6,563	1913			Dorris Hamlin.....	1,063	1919
211544	St. s.	Wave.....	248	1913	215883	Sch.	Mabel A. Frye.....	1,091	1919
211906	St. s.	Amolco.....	3,074	1914	215893	Sch.	Full, Peter, Vermillion, Ohio:		
212387	St. s.	Atlantic.....	5,330	1914	215915	Sch.	Anna B.....	117	1924
212590	St. s.	Pacific.....	5,398	1914	218955	Sch.	Fulton Co., George A., Wilmington, N. C.:		
214053	St. s.	Cubadist.....	5,798	1916	219217	Sch.	City of Fort Worth.....	6,501	1920
214560	St. s.	Edward Luckenbach.....	8,151	1916	220681	Sch.	City of Joliet.....	6,501	1920
213987	St. s.	New York.....	6,678	1916			City of Omaha.....	6,527	1920
214190	St. s.	Sucrosa.....	5,798	1916			Hybert.....	6,501	1920
213878	St. s.	Texas.....	6,678	1916	220681	Sch.	Nemaha.....	6,501	1920
214677	St. s.	Julia Luckenbach.....	8,151	1917	219746	St. s.	Syros.....	6,501	1920
214740	St. s.	Mielero.....	5,853	1917			Winston-Salem.....	6,527	1920
215286	St. s.	Pennsylvania.....	6,666	1917	220347	St. s.	Fulton & Iversen, Terminal Island, Calif.:		
215900	St. s.	264.....	8,074	1917	219746	St. s.	City of Long Beach.....	258	1906
215668	St. s.	265.....	8,074	1917	219515	St. s.	Fulton, Charles E., Los Angeles, Calif.:		
216371	St. s.	Virginia.....	6,666	1917	220435	St. s.	Alfcell.....	709	1916
217211	St. s.	Cobasset.....	5,769	1918	220583	St. s.	Edna Christenson.....	1,900	1917
216388	St. s.	George W. Barnes.....	6,450	1918	219746	St. s.	Fulton Engineering & Shipbuilding Works, San Francisco, Calif.:		
216990	St. s.	Katrina Luckenbach.....	8,074	1918			Richmond.....	135	1900
216977	St. s.	Nantasket.....	5,769	1918			Chilkat.....	172	1901
216877	St. s.	W. L. Steed.....	6,450	1918			Sea Rover.....	199	1902
		Forsyth, John, New London, Conn.:					Fulton Shipbuilding Co., Wilmington, Calif.:		
201630	Sc. b.	John Forsyth.....	2,198	1904	214114	Ga. s.	Catawba.....	3,129	1918
		Foster, Charles F., San Francisco, Calif.:			215494	Sch.	Mono.....	3,131	1918
202063	St. w.	Frances.....	698	1905			Waneyanda.....	2,590	1918
		Foundation Co., Brunswick, Ga.:			111283	St. s.	Yahama.....	3,129	1918
218094	St. s.	Commissioner.....	272	1918	127522	St. s.	Wenakee.....	2,576	1919
		Foundation Co., Kearny, N. J.:			117184	St. s.	Fulton, F. L., Antioch, Calif.:		
216621	St. s.	Accoma.....	2,551	1918			Larkin No. 6.....	100	1926
217386	St. s.	Acrema.....	2,565	1918	216872	St. s.	Stanley-Robert.....	152	1926
216689	St. s.	Alanthus.....	2,551	1918	217052	St. s.	Merit.....	149	1928
216960	St. s.	Bologan.....	2,565	1918			Crescent No. 3.....	204	1930
217156	St. s.	Bugaya.....	2,551	1918			Sutter.....	313	1931
216888	St. s.	Cogaree.....	2,551	1918			Fulton & Greenan, Stockton, Calif.:		
216836	St. s.	Coweta.....	2,551	1918			Dorothea.....	107	1921
216679	St. s.	Coyote.....	2,551	1918			Garbutt Lumber Co., Garbutt's Landing, Ga.:		
217157	St. s.	Folsom.....	2,551	1918			Nellie Garbutt.....	281	1903
217168	St. s.	Tolo.....	2,551	1918			Gas Engine & Power Co. (Chas. L. Seahury & Co.), New York, N. Y.:		
		Foundation Co., Portland, Oreg.:					Elfrida.....	146	1900
224628	Sch.	Nancy.....	2,117	1918			Revolution.....	100	1913
220891	St. s.	Blue Point.....	324	1919			Chanticleer.....	106	1902
219617	St. s.	Brant.....	414	1919	221480	Ga. s.	Coranto.....	174	1902
227162	St. s.	Breeze.....	384	1919			Helenta.....	304	1902
219743	St. s.	Coot.....	409	1919			Ara.....	192	1903
219411	St. s.	Curlew.....	408	1919	200277	St. w.	Haida.....	112	1908
221905	St. s.	Dego.....	411	1919			Jemima F. III.....	149	1908
221906	St. s.	Eckmuhl.....	411	1919					
227975	St. s.	Gale.....	404	1919					
219827	St. s.	Grebe.....	414	1919	136800	St. s.			
219623	St. s.	Heron.....	411	1919	111353	St. s.			
210306	St. s.	Kingfisher.....	414	1919	127644	Sch. y.			
219694	St. s.	Loon.....	409	1919	127680	St. y.			
221864	St. s.	M. L. Hanahan.....	411	1919	96601	St. y.			
219744	St. s.	Osprey.....	409	1919	107834	St. s.			
219416	St. s.	Teal.....	408	1919	204858	Ga. y.			
219667	St. s.	Tern.....	411	1919	205115	Ga. y.			

Names of Builders and Locations of Shipyards

Official No.	Rig	Builder, location, and name of vessel	Gross tons	Year built	Official No.	Rig	Builder, location, and name of vessel	Gross tons	Year built
		Gas Engine & Power Co. (Chas. L. Seabury & Co.), New York, N. Y.—Contd.					Globe Shipbuilding Co., Superior, Wis.—Continued.		
205961	St. y.	Machigonne.....	195	1909	217059	St. s.	Lake Arline.....	2,064	1918
207698	Ga. y.	Jane.....	114	1910	216781	St. s.	Lake Borgne.....	2,100	1918
207387	St. y.	Miramar.....	106	1910	216924	St. s.	Lake Medford.....	2,064	1918
207398	St. y.	Vitesse.....	103	1910	216437	St. s.	Lake Washburn.....	2,121	1918
208296	St. y.	Sovereign.....	173	1911	217704	St. s.	Ocean.....	301	1918
208517	Ga. y.	Thalma.....	141	1911	216673	St. s.	Ripple.....	301	1918
211226	St. y.	Blue Bird.....	157	1913	217819	St. s.	Copalgrove.....	2,324	1919
212172	St. y.	Margaret.....	161	1913	218900	St. s.	Lake Piscus.....	2,713	1919
211436	Ga. y.	Natoma.....	112	1913	218962	St. s.	Lake Fisher.....	2,713	1919
210895	St. y.	Vixen.....	287	1913	219112	St. s.	Lake Fitch.....	2,718	1919
214402	Ga. y.	Vagabondia.....	178	1916	219177	St. s.	Lake Fithlan.....	2,686	1919
217454	Ga. y.	Victoria.....	148	1918	217913	St. s.	Lake Glebe.....	2,324	1919
		Gath, T. C., Pascagoula, Miss.: Key Del Rio.....	130	1913	218073	St. s.	Lake Glancoe.....	2,324	1919
211460	St. s.	General Electric Co., Seattle, Wash.: Western Hope.....	5,676	1918	217682	St. s.	Proctor.....	2,324	1919
216949	St. s.	General Engineering & Dry Dock Co., Alameda, Calif.: Golden State.....	780	1926	219847	St. s.	Lake Flag.....	2,686	1920
225772	El. s.	Golden Bear.....	779	1927	219846	St. s.	Lake Glancus.....	2,686	1920
226605	El. s.	Golden Poppy.....	779	1927	219850	St. s.	Lake Gunnl.....	2,686	1920
226687	El. s.	Golden Shore.....	779	1927	219849	St. s.	Lake Harminia.....	2,686	1920
226767	El. s.	Santa Rosa.....	2,465	1927	219848	St. s.	Lake Hector.....	2,686	1920
226599	El. s.	Golden Age.....	779	1928			Godfrey, M. J., Grand Rapids, Mich.: Grand.....	219	1906
227249	El. s.	Genoa Boat Works (Beviaqua & Son), San Francisco, Calif.: Aiki.....	196	1927	202613	St. w.	Rapids.....	219	1906
231140	Ga. s.	City of San Francisco.....	131	1931	202609	St. w.	Wanderer II.....	140	1906
231411	Ol. s.	Georgia Shipbuilding Co., Savannah, Ga.: Sally Wren.....	863	1917	202846	St. w.	Godfrey, M. J., Clinton, Iowa: Wanderer II.....	140	1906
215732	Sch.	Irene S. Wilkinson.....	818	1918	202846	St. w.	Gould, H. A., Gadsden, Ala.: Cherokee.....	134	1918
216962	Sch.	Rosalie Hull.....	826	1918	216476	St. p.	Graham, H. S., San Juan, P. R.: Cerrito.....	490	1918
216202	Sch.	Margaret Spencer.....	818	1919	216945	Ga. s.	Graham, John M., Columbia, S. C.: City of Columbia.....	189	1906
217745	Sch.	Gibbs Gas Engine Co., Jacksonville, Fla.: Buzard.....	187	1920	202271	St. w.	Graham, John M., Dublin, Ga.: New Dublin.....	136	1907
220102	St. s.	Cockatoo.....	187	1920	204652	St. p.	Graham, John M., Hazelhurst, Ga.: Annie G.....	147	1909
220104	St. s.	Condor.....	187	1920	206039	St. w.	Graham, John M., Lumber City, Ga.: Dixie.....	142	1906
220103	St. s.	Hawk.....	187	1920			Graham, John M., Savannah, Ga.: Two States.....	863	1901
220101	St. s.	Colonel.....	235	1924			Grant Smith Porter Ship Co., Aberdeen, Wash.: Aiken.....	2,637	1918
223560	Ga. s.	Charles D. Laffer.....	255	1926	217261	St. s.	Anthra.....	2,637	1918
226041	Ol. s.	Florida Keys.....	129	1927	217344	St. s.	Bancroft.....	2,637	1918
227145	Ol. s.	Jackson.....	224	1927	216952	St. s.	Bloxil.....	3,021	1918
227144	Ol. s.	Monroe County.....	129	1927	216490	St. s.	Blandon.....	3,017	1918
226855	El. s.	Key West.....	129	1928	216564	St. s.	Bolston.....	3,017	1918
227177	Ol. s.	Monroe County.....	174	1929	216602	St. s.	Boxley.....	2,632	1918
228245	Ol. s.	Gulfmist.....	227	1931	216944	St. s.	Calusa.....	3,017	1918
230696	El. w.	Gilbert Transportation Co., Mystic, Conn.: Marie Gilbert.....	586	1906	216784	St. s.	Caponka.....	3,019	1918
203017	Ga. s.	Elvira Ball.....	869	1907	216729	St. s.	Dumaru.....	3,019	1918
204491	Sch.	Mystic.....	259	1908	216370	Ga. s.	Fanestrand.....	2,557	1918
206824	Sch.	Gilchrist, George A., Belfast, Me.: Key West.....	528	1904	216830	St. s.	Holbrook.....	3,019	1918
221589	St. s.	Theoline.....	961	1905	217187	St. s.	Itanca.....	2,537	1918
202471	Sch.	Gilchrist, George A., Thomaston, Me.: Nancy Hanks.....	1,162	1917	217342	St. s.	Kanakee.....	2,594	1918
215129	Sch.	Uloka.....	2,599	1919	216550	St. s.	Kasota.....	3,017	1918
217643	St. s.	Gildersleeve Ship Construction Co., Gildersleeve, Conn.: Battahatchee.....	2,551	1918	217343	St. s.	Kokomo.....	2,694	1918
217054	St. s.	Allegany.....	2,296	1921	216829	St. s.	Kuwa.....	3,019	1918
221564	Sch.	Gilroy, S., Marshfield, Oreg.: Pedler.....	407	1906	217259	St. s.	Latoka.....	2,594	1918
205068	St. w.	Olnnett, Sr., S. T., Leconner, Wash.: Swinomish.....	106	1903	216750	St. s.	Manada.....	2,642	1918
200504	St. w.	Globe Construction Co., Ballard, Wash.: Wilbert L. Smith.....	848	1902	217260	St. s.	Medford.....	2,594	1918
81643	Sch.	Willis A. Holden.....	1,188	1902	217198	St. s.	Moraine.....	2,537	1918
81832	Sch.	Alex. T. Brown.....	788	1903	216703	St. s.	Moritz.....	3,019	1918
200265	Sch.	Globe Shipbuilding Co., Superior, Wis.: Petrel.....	292	1917	217034	St. s.	Nashotah.....	2,694	1918
215842	St. s.	Sea Gull.....	299	1917	217096	St. s.	Neeloh.....	2,694	1918
215820	St. s.	Conotcon.....	2,324	1918	217100	St. s.	Nupolela.....	2,694	1918
217400	St. s.	Contocook.....	2,344	1918	217174	St. s.	Tillamook.....	2,694	1918
217267	St. s.				216783	St. s.	Wakan.....	3,019	1918
					216398	St. s.	Wasco.....	3,044	1918
					217175	St. s.	Wihaha.....	2,537	1918
					217700	St. s.	Aculeo.....	2,694	1919
					217577	St. s.	Afranla.....	2,694	1919
					217578	St. s.	Agarista.....	2,694	1919
					217697	St. s.	Ahala.....	2,694	1919
					217698	St. s.	Aleis.....	2,694	1919
					217699	St. s.	Alector.....	2,694	1919
					217463	St. s.	Fort Scott.....	2,694	1919
					217679	St. s.	Fort Seward.....	2,537	1919

Names of Builders and Locations of Shipyards

Official No.	Rig	Builder, location, and name of vessel	Gross tons	Year built	Official No.	Rig	Builder, location, and name of vessel	Gross tons	Year built
		Grant Smith Porter Ship Co., Aberdeen, Wash.—Contd.					Great Lakes Engineering Works, Ashtabula, Ohio—Continued.		
217465	St. s.	Fort Sill.....	2,594	1919	219405	St. s.	Lake Elsie.....	2,674	1919
217466	St. s.	Fort Smith.....	2,594	1919	219256	St. s.	Lake Elsmere.....	2,674	1919
217467	St. s.	Fort Snelling.....	2,537	1919	218721	St. s.	Lake Singara.....	2,715	1919
217464	St. s.	Fort Stevens.....	2,594	1919	219572	St. s.	Lake Elva.....	2,674	1920
		Gratto & Reimers, San Francisco, Calif.:			223349	El. s.	Twin Cities.....	1,460	1923
117146	St. p.	St. Helena.....	344	1902	223241	El. s.	Twin Ports.....	1,460	1923
		Grays Harbor Motorship Corporation, Aberdeen, Wash.:					Great Lakes Engineering Works, Ecorse, Mich.:		
217063	St. s.	Aberdeen.....	2,917	1918	201607	St. s.	Detroit.....	2,089	1904
210980	St. s.	Abrigado.....	2,929	1918	200948	St. s.	R. W. England.....	3,887	1901
216745	St. s.	Blackford.....	2,950	1918	202625	St. s.	Delaware.....	3,901	1905
216943	St. s.	Bromela.....	2,959	1918	202033	St. s.	Hoover and Mason.....	5,841	1905
217027	St. s.	Brompton.....	2,940	1918	201961	St. s.	James E. Davidson.....	6,206	1905
217201	St. s.	Broncho.....	2,940	1918	202368	St. s.	Peter White.....	6,184	1905
217296	St. s.	Brookdale.....	2,935	1918	202329	St. s.	Superior.....	4,544	1905
217343	St. s.	Brookfield.....	2,961	1918	202542	St. s.	William G. Mather.....	6,838	1905
216653	St. s.	Kaskaskia.....	2,934	1918	202839	St. s.	B. F. Jones.....	6,939	1906
216188	Ga. s.	Marie De Ronde.....	2,415	1918	203540	St. s.	E. L. Wallace.....	4,956	1906
216576	St. s.	Wishkah.....	2,924	1918	202770	St. s.	Frank C. Ball.....	6,909	1906
220087	St. s.	Adria.....	3,132	1919	203364	St. s.	Ishpeming.....	6,924	1906
220174	St. s.	Agron.....	3,157	1919	203628	St. s.	J. H. Sheadle.....	6,924	1906
220216	St. s.	Agylla.....	3,160	1919	203056	St. s.	James Laughlin.....	6,939	1906
217470	St. s.	Brookhaven.....	2,923	1919	203204	St. s.	John M. McKerchey.....	752	1906
217817	St. s.	Brookland.....	2,934	1919	203206	St. s.	Michigan.....	6,924	1906
218105	St. s.	Brookside.....	2,945	1919	202859	St. s.	William F. Snyder.....	6,939	1906
219276	Bkn.	Forest Dream.....	1,604	1919	203979	St. s.	D. O. Mills.....	6,598	1907
219452	Bkn.	Forest Friend.....	1,614	1919	204816	St. s.	Jacob T. Kopp.....	6,035	1907
219131	Bkn.	Forest Pride.....	1,600	1919	204563	St. s.	John J. Boland.....	6,035	1907
218627	St. s.	Gray Cloud.....	2,988	1919	204720	St. s.	Josiah G. Munro.....	6,971	1907
218233	St. s.	Gray Eagle.....	2,978	1919	204393	St. s.	Millookett.....	6,215	1907
218223	St. s.	Grayling.....	2,959	1919	204650	St. s.	Rochester.....	4,571	1907
218313	St. s.	Mannaoking.....	2,944	1919	203891	St. s.	Thomas F. Cole.....	7,269	1907
220354	St. s.	Forest King.....	2,426	1920	204238	St. s.	Wilpen.....	7,612	1907
		Grays Harbor Shipbuilding Co., Aberdeen, Wash.:			204944	St. s.	Bennington.....	2,285	1908
215877	Ga. s.	Balestrand.....	2,403	1917	204945	St. s.	Burlington.....	2,285	1908
215389	Ga. s.	Grays Harbor.....	2,373	1917	206349	St. s.	Daniel B. Meachem.....	6,971	1908
215798	Ol. s.	Mount Rainier.....	2,397	1917	205072	St. s.	Harry A. Berwind.....	6,934	1908
214850	Ga. s.	Santino.....	2,491	1917	205285	St. s.	James Corrigan.....	6,971	1908
216104	Ga. s.	Hjeltenaes.....	2,387	1918	215009	St. s.	M. A. Bradley.....	5,539	1908
		Great Lakes Dredge & Dock Co., Albany, N. Y.:			205186	St. s.	William Livingston.....	6,934	1908
216353	St. s.	Roger C. Sullivan.....	179	1918	205458	St. s.	Wyandotte.....	2,095	1908
		Great Lakes Boat Building Corporation, Chicago, Ill.:			206044	St. s.	Clifford F. Moll.....	5,141	1909
226843	Ol. y.	Rdream.....	128	1927	206423	St. p.	G. A. Boeckling.....	3,228	1909
		Great Lakes Engineering Works, Ashtabula, Ohio:			206229	St. s.	North Sea.....	3,921	1909
210661	St. s.	Edison Light.....	2,549	1912	206329	St. s.	Shenango.....	8,047	1909
210735	St. s.	George Hawley.....	2,549	1912	206419	St. s.	Stadacona.....	8,014	1909
209971	St. s.	Louis R. Davidson.....	6,356	1912	206045	St. s.	Theodore H. Wickwire.....	5,141	1909
212354	St. s.	William H. Donner.....	6,311	1914	207284	St. s.	ChAMPLain.....	5,494	1910
213747	St. s.	Morris Adler.....	2,481	1915	207283	St. s.	Ontario.....	5,494	1910
214541	St. s.	Cilchachwood.....	2,532	1916	207448	St. s.	St. Clair.....	5,494	1910
214085	St. s.	Edith J. Osgood.....	2,483	1916	207981	St. s.	William B. Diekson.....	7,568	1910
225917	St. s.	Maurice Tracy.....	2,468	1916	207790	St. s.	William J. Oleott.....	7,568	1910
214265	St. s.	Resolute.....	453	1916	208157	St. s.	William P. Palmer.....	7,602	1910
225122	St. s.	Thomas Tracy.....	2,436	1916	209335	St. s.	Boringuen.....	2,551	1911
215153	St. s.	Midvale.....	8,271	1917	209185	St. s.	Col. James M. Schoonmaker.....	8,603	1911
218765	St. s.	Perregaux.....	2,486	1917	209191	St. s.	F. J. Lisman.....	2,294	1911
216743	St. s.	Sidi Mabrouk.....	2,485	1917	209336	St. s.	Grayson.....	2,551	1911
217071	St. s.	Connersville.....	2,232	1918	209192	St. s.	M. E. Harper.....	2,294	1911
217189	St. s.	Crathorne.....	2,241	1918	209001	St. s.	Penobscot.....	2,294	1911
216424	St. s.	Lake Charlotte.....	2,239	1918	209002	St. s.	Seacomet.....	2,294	1911
216646	St. s.	Lake Harris.....	2,217	1918	208397	St. s.	Wills L. King.....	7,568	1911
216406	St. s.	Lake Louise.....	2,242	1918	210368	St. s.	A. A. Raven.....	2,551	1912
216912	St. s.	Lake Marlon.....	2,230	1918	209741	St. s.	Hayamon.....	2,551	1912
216184	St. s.	Lake Maurepas.....	2,242	1918	210287	St. s.	Robert M. Thompson.....	2,551	1912
216738	St. s.	Lake Pleasant.....	2,221	1918	210550	St. s.	Ruby.....	2,551	1912
216185	St. s.	Lake St. Regis.....	2,238	1918	209662	St. s.	William P. Snyder, jr.....	8,603	1912
217086	St. s.	Lake Sanford.....	2,232	1918	209730	St. s.	Yaquez.....	2,551	1912
217566	St. s.	Cowanshannock.....	2,532	1919	210990	St. s.	Boston.....	4,184	1913
217748	St. s.	Cowboy.....	2,532	1919	211352	St. s.	Charles Helden.....	717	1913
217844	St. s.	Cowes.....	2,507	1919	211076	St. s.	North American.....	2,317	1913
218156	St. s.	Crabtree.....	2,496	1919	212060	St. s.	Huron.....	4,810	1914
218066	St. s.	Craigrownie.....	2,496	1919	212420	St. s.	International.....	1,815	1914
217978	St. s.	Cowliche.....	2,496	1919	212244	St. s.	South American.....	2,662	1914
218333	St. s.	Crawsmere.....	2,496	1919	213730	St. s.	Inca.....	1,414	1915
218921	St. s.	Lake Elon.....	2,676	1919	213378	St. s.	International.....	1,709	1915
219044	St. s.	Lake Elipueble.....	2,674	1919	213393	St. s.	Yaque.....	1,414	1915
219158	St. s.	Lake Elrio.....	2,674	1919	213734	St. s.	Yuma.....	1,414	1915
					214061	St. s.	Conneaut.....	4,740	1916
					214213	St. s.	Maitland No. I.....	2,757	1916
					214291	St. s.	Munista.....	1,697	1916

Names of Builders and Locations of Shipyards

1049

Official No.	Rig	Builder, location, and name of vessel	Gross tons	Year built	Official No.	Rig	Builder, location, and name of vessel	Gross tons	Year built
214564	St. s.	Great Lakes Engineering Works, Ecorse, Mich.—Con.					Great Lakes Engineering Works, River Rouge, Mich.—Continued.		
214565	St. s.	Norfolk	2,482	1916	228306	St. s.	Eugene P. Thomas	7,860	1930
214234	St. s.	Philadelphia	2,462	1916	230459	St. s.	Chester	1,819	1931
214656	St. s.	William A. McGonagle	7,811	1916	230840	St. s.	Edgewater	1,819	1931
215870	St. s.	Ann Arbor No. 6	2,757	1917	231010	St. s.	R. H. Goode	187	1931
215815	St. s.	August Ziesing	8,271	1917	231780	El. s.	Dearborn	109	1932
215815	St. s.	Fagerjord	2,396	1917			Great Lakes Engineering Works, St. Clair, Mich.:		
215204	St. s.	Frank H. Goodyear	8,243	1917	202149	St. s.	George H. Russel	4,978	1905
215048	St. s.	Fontiac	8,200	1917	203071	St. s.	Ashtabula	2,670	1906
215745	St. s.	S. N. A. 4	3,819	1917	203943	St. s.	John Mitchell	4,468	1907
215643	St. s.	Souk Ahras	3,819	1917	204121	St. s.	William B. Davock	4,468	1907
215766	St. s.	War Leader	2,364	1917	205239	St. s.	Adam E. Cornelius	4,900	1908
217236	St. s.	Corydon	2,351	1918	205017	St. s.	Normania	4,871	1908
217269	St. s.	Cote Blanche	2,351	1918	208144	St. s.	North Lake	3,861	1909
217203	St. s.	Costilla	2,351	1918	207011	St. s.	North Star	3,849	1909
217270	St. s.	Cotopaxi	2,351	1918	207361	St. s.	Harry Yates	6,077	1910
217424	St. s.	Cottonplant	2,450	1918	207766	St. s.	Theodore H. Wickwire, Jr.	6,077	1910
217423	St. s.	Cottonwood	2,450	1918			Great Lakes Towing Co., Cleveland, Ohio.:		
216948	St. s.	Cralnereek	2,292	1918	206840	St. s.	E. M. Pierce	112	1909
217024	St. s.	Crsncest	2,292	1918	206655	St. s.	William A. Field	114	1909
216727	St. s.	Crawl Keys	2,308	1918	206972	St. s.	Yale	112	1909
217055	St. s.	Craycroft	2,292	1918	207930	St. s.	John M. Truby	113	1910
216194	St. s.	Lake Allen	2,292	1918	208153	St. s.	Ohio	112	1910
216501	St. s.	Lake Coness	2,308	1918	206339	St. s.	Minnesota	111	1911
210168	St. s.	Lake Crystal	2,308	1918	209376	St. s.	Pennsylvania	104	1911
216030	St. s.	Lake Elizabeth	2,308	1918	211165	St. s.	New York	111	1913
216261	St. s.	Lake Hemlock	2,308	1918	211162	St. s.	Q. A. Gilmore	111	1913
216311	St. s.	Lake Gardner	2,292	1918	217520	St. s.	Favorito	746	1919
216051	St. s.	Lake Houghton	2,308	1918			Great Northern Concrete Shipbuilding Co., Vancouver, Wash.:		
216589	St. s.	Lake Janet	2,292	1918	223169	Ga. s.	Captain Barker	259	1919
216169	St. s.	Lake Owens	2,308	1918			Green Brothers, Bridgeport, Conn.:		
216481	St. s.	Lake Mary	2,292	1918	150957	Sch.	Perry Setzer	1,392	1902
216609	St. s.	Lake Pearl	2,292	1918			Green, Gordon C., Charleston, W. Va.:		
216052	St. s.	Lake St. Clair	2,308	1918	224795	St. w.	Chris Green	482	1925
216570	St. s.	Lake Silver	2,292	1918			Green Co., Richard T., Chelsea, Mass.:		
216170	St. s.	Lake Winona	2,308	1918	206868	Sch.	Barbara	838	1909
216262	St. s.	Lakehurst	2,308	1918	214685	Bkn.	Herdis	1,220	1917
216890	St. s.	Lakeville	2,292	1918	216101	Sch.	Richard T. Green	1,467	1918
217313	St. s.	Conlee	2,460	1919	218308	Sch.	Nahant	1,289	1919
217512	St. s.	Council Bluffs	2,450	1919	221511	St. s.	Noddle Island	564	1921
217005	St. s.	Compair	2,450	1919			Green, Stephen, Madison, Ind.:		
217604	St. s.	Courtols	2,450	1919	221891	St. p.	Kosmosdale	140	1922
217728	St. s.	Conshatta	2,450	1919			Greenport Ship Corporation, Greenport, N. Y.:		
217729	St. s.	Coutolene	2,450	1919	221882	St. s.	Salurn	292	1920
217774	St. s.	Covall	2,450	1919			Greenville Manufacturing Co., Pittsburgh, Pa.:		
218006	St. s.	Covedale	2,450	1919	232526	Ol. w.	America	140	1933
217810	St. s.	Covena	2,450	1919			Greenwich Piers Marine Ry. Co., Greenwich, N. J.		
218005	St. s.	Coverun	2,450	1919	203280	St. s.	Frank M. Riley	178	1906
217898	St. s.	Cowan	2,460	1919			Greenwich Yacht Yards, Greenwich, Conn.		
218295	St. s.	Lake Elkwater	2,730	1919	203136	Ga. y.	Onawa II.	121	1906
218100	St. s.	Lake Elkwood	2,730	1919			Greyhound Transportation Co., Vancouver, Wash.:		
218713	St. s.	Lake Elmdale	2,730	1919	233545	St. w.	Interstate	336	1924
218448	St. s.	Lake Ellenorah	2,730	1919			Groton Iron Works, Groton, Conn.:		
218897	St. s.	Lake Eilersle	2,674	1919	219410	St. s.	Hartford	6,202	1919
218896	St. s.	Lake Ellcott	2,674	1919	219074	St. s.	Merry Mount	6,226	1919
218895	St. s.	Lake Ellilay	2,674	1919	218715	St. s.	Nameang	6,338	1919
219019	St. s.	Lake Ellithorpe	2,674	1919	219309	St. s.	Quinnlplae	6,202	1919
219031	St. s.	Lake Ellsbury	2,674	1919	217818	St. s.	Tollard	6,244	1919
218959	St. s.	Lake Ellsworth	2,674	1919	218232	St. s.	Worcester	6,239	1919
219201	St. s.	Lake Elmdale	2,674	1919	220237	St. s.	Honnedaga	6,216	1920
219032	St. s.	Lake Elmhurst	2,674	1919	220804	St. s.	Hopatcong	6,216	1920
219291	St. s.	Lake Elmout	2,674	1919	220625	St. s.	Provincetown	6,216	1920
219461	St. s.	Lake Elmstord	2,674	1919	221605	Sch.	Cohasset	2,226	1921
219430	St. s.	Lake Slavt.	2,674	1919	221350	St. s.	Mont. Flaherty	727	1921
		Great Lakes Engineering Works, River Rouge, Mich.:					Groton Iron Works, Noank, Conn.:		
219542	St. s.	Lake Elmwood	2,674	1920	215906	Sch.	Francis J. McDonald	1,069	1917
219631	St. s.	Lake Elwin	2,674	1920	215498	Sch.	Manuel Caragol	880	1917
221213	St. y.	Delphine	1,255	1921	216842	St. s.	Balsto	2,651	1918
222555	St. s.	James MacNaughton	8,299	1922	217508	St. s.	Berea	2,651	1918
223078	St. s.	Frontenac	8,158	1923					
222835	St. s.	Wayne	379	1923					
223909	Ol. s.	Benson Ford	8,626	1924					
224139	St. s.	Edward J. Berwind	8,318	1924					
224109	St. s.	Joseph H. Frantz	8,280	1924					
225224	St. s.	Halcyon	405	1925					
225015	St. s.	John A. Topping	8,345	1925					
224662	St. s.	William C. Atwater	7,768	1925					
224850	St. s.	William G. Mather	8,662	1925					
229492	St. s.	A. F. Harvey	8,222	1927					
228885	St. s.	S. T. Crapo	4,769	1927					
227292	St. s.	Cadillac	636	1928					
227644	St. s.	The Straits of Mackinac	733	1928					
228960	St. s.	Myron C. Taylor	7,945	1929					

Names of Builders and Locations of Shipyards

Official No.	Rtg	Builder, location, and name of vessel	Gross tons	Year built	Official No.	Rtg	Builder, location, and name of vessel	Gross tons	Year built
216803	St. s.	Graton Iron Works, Noank, Conn.—Continued.	2,551	1918			Harlan Dry Dock & Shipbuilding Co., Oakland, Calif.—Continued.		
220648	Sch.	Hokah.....	2,625	1919	218980	St. s.	Dellisle.....	3,473	1919
		William B. Fancher.....			219590	St. s.	Dellwood.....	3,478	1920
215387	Sch.	Gulf City Boiler Works, Mobile, Ala.:.....	1,381	1917	220114	St. s.	Dellosa.....	3,474	1920
		Susquehanna.....			220449	St. s.	Depera.....	3,475	1920
218247	Sch.	Gulfport Shipbuilding Co., Gulfport, Miss.:.....	767	1919	220699	St. s.	Derblay.....	3,475	1920
217491	Sch.	Elizabeth Handl.....	749	1919	220759	St. s.	Jeptha.....	3,475	1920
		Jean L. Somerville.....			220890	St. s.	Medon.....	3,474	1920
216187	Ga. s.	Gulf Shipbuilding Co., Millville, Fla.:.....	920	1918	221043	St. s.	Memnon.....	3,473	1921
221715	Sch.	Leonidas.....	1,325	1919	224661	St. s.	Motorates.....	273	1925
		Ville de Dixmude.....					Harbor Boat Building Co., Los Angeles, Calif.:.....		
216393	Sch.	Gulf Shipbuilding Co., Tampa, Fla.:.....	340	1918	227974	Ol. s.	Adventurer.....	201	1923
218182	Sch.	Florence Harvey.....	431	1919	232625	Ol. s.	Southern Cross.....	253	1929
		Lady Marian.....			230013	Ol. s.	Rajo.....	247	1930
208072	St. s.	Gunnell, Elias, Manitowoc, Wis.:.....	171	1906	230209	Ol. s.	Sea Ranger.....	111	1930
210354	St. s.	No. 29. M. F. D.....	167	1912	229536	Ol. s.	White Star.....	193	1930
		Richard Fitzgerald.....			231019	Ol. s.	Olympic.....	335	1931
141661	Sch.	Hall Bros., Port Blakeley, Wash.:.....	762	1900			Harbor Navigation Co., Dockton, Wash.:.....		
107687	Sch.	Ludlow.....	970	1901	220346	Sch.	Ellnor H.....	1,569	1920
86573	Sch.	Alpena.....	726	1901	219809	Sch.	Elia A.....	1,565	1920
3940	Sch.	Gamble.....	751	1902			Hardy, John B., Tacoma, Wash.:.....		
127614	Sch.	Blakely.....	730	1902	86624	St. s.	Georgia.....	255	1902
127676	Sch.	Camano.....	511	1902	127413	St. s.	Harlan & Hollingsworth Corporation, Wilmington, Del.:.....		
96614	Sch.	Caroline.....	1,237	1902	86491	St. s.	Chesapeake.....	1,101	1900
93343	Sch.	H. K. Hall.....	762	1902	96505	St. s.	Oreclan.....	2,827	1900
		Mabel Gale.....			77434	St. s.	Harrisburg.....	225	1900
201446	St. s.	Hall Bros. Marine Railway & Shipbuilding Co., Eagle Harbor, Wash.:.....	790	1904	77420	St. s.	James S. Whitney.....	2,707	1900
203502	St. s.	Norwood.....	996	1906	93026	St. s.	Johnstown.....	225	1900
204506	Sch.	Delhi.....	839	1907	130916	Sch. b.	Manna-Hata.....	1,103	1900
211602	St. s.	Shna-Yak.....	197	1913	130917	Sch. b.	Number One.....	1,120	1900
		Arctio.....			130918	Sch. b.	Number Two.....	1,120	1900
208394	St. w.	Hall Bros. Marine Railway & Shipbuilding Co., Winslow, Wash.:.....	179	1911	130686	Sch. b.	Number Three.....	1,120	1900
209623	St. s.	W. H. Bancroft.....	141	1912	130890	Sch. b.	Number Four.....	1,120	1900
		A. B. Carpenter.....			116935	St. s.	Number Five.....	1,120	1900
200584	St. w.	Hammtt, J. M., Marietta, Ohio:.....	244	1903	81704	St. s.	San Juan.....	3,503	1900
203726	St. w.	Rival.....	149	1906	107623	St. s.	Wilmington.....	225	1901
229043	St. w.	A. R. Budd.....	153	1906	127566	St. p.	Alvina.....	526	1900
205579	St. p.	Morgan Davis.....	182	1908	141723	St. s.	Bound Brook.....	1,016	1901
205658	St. w.	Riberi Rhea.....	164	1909	130695	Sch. b.	Cape May.....	714	1901
207142	St. w.	Mengel Box Company.....	128	1910	150925	St. s.	Lakewood.....	1,016	1901
208954	St. w.	Vulcan.....	129	1911	107787	St. s.	Number Six.....	1,120	1901
		Sallie Marinet.....			3915	St. s.	Pathfinder.....	2,792	1901
211843	St. s.	Hammond Lumber Co., Eureka, Calif.:.....	848	1913	138971	St. s.	Ariadne.....	246	1902
		Mary Olson.....			93287	St. p.	Brandon.....	1,062	1902
207965	Sch.	Hammond Lumber Co., Fairhaven, Calif.:.....	705	1910	111411	St. s.	Edgewater.....	709	1902
209117	St. s.	Fort Bragg.....	903	1911	81809	St. p.	Maryland.....	871	1902
215998	St. s.	Willamette.....	970	1917	200894	St. p.	Red Bank.....	1,016	1902
215915	St. s.	Halco.....	974	1917	127768	St. s.	William G. Payne.....	1,301	1902
		Trinidad.....			200139	St. s.	C. W. Morse.....	4,307	1903
216970	St. s.	Hammond Lumber Co., Samoa, Calif.:.....	2,575	1918	200353	St. s.	Calvin Austin.....	3,826	1903
216835	St. s.	Bloomington.....	2,572	1918	200171	St. y.	Lord Baltimore.....	445	1903
217321	St. s.	Keola.....	2,576	1918	201490	St. s.	Penn.....	445	1903
217586	St. s.	Saris.....	2,553	1919	200636	St. s.	Vergeinere.....	315	1903
		Darral.....			201355	St. s.	Elizbeth.....	1,197	1904
229654	Fl. s.	Hampton Roads Shipbuilding, Inc., Portsmouth, Va.:.....	597	1930	202037	St. s.	Tuxedo.....	1,483	1904
		City of Norfolk.....			201685	St. s.	Wilkes-Barre.....	1,197	1904
204995	St. y.	Hancock, James, New Bern, N. C.:.....	116	1908	162424	Sch.	Firefighter.....	192	1905
		Comfort.....			202713	St. s.	Goshen.....	1,459	1905
202901	Ga. s.	Hang, John, Richmond, Calif.:.....	347	1906	202167	St. s.	Pure Oil Co. No. 3.....	754	1905
		Benela.....			202552	St. s.	Somerville.....	1,197	1905
214090	Ga. s.	Harlan Dry Dock & Shipbuilding Co., Oakland, Calif.:.....	100	1916	203240	St. s.	Virginia.....	2,027	1905
214118	Ga. s.	Bacchus.....	207	1916	203468	St. s.	Woodbury.....	857	1905
214971	Sch.	Joplin.....	2,101	1917	203341	St. s.	Ashley.....	240	1906
216871	St. s.	Flagstaff.....	3,431	1918	203401	St. s.	Babylon.....	1,310	1906
217046	St. s.	Governor John Lind.....	3,431	1918	203052	St. s.	Bridgeton.....	240	1906
218811	St. s.	Major Wheeler.....	3,480	1919	203563	St. s.	Sea Bright.....	240	1906
		Dalfina.....			204213	St. s.	Callahan.....	988	1906
					203811	St. s.	Hempstead.....	1,310	1906
					203846	St. s.	Bay Ridge.....	1,396	1907
					203848	St. s.	Delaware.....	1,907	1907
					204339	St. s.	El Chico.....	152	1907
					204561	St. s.	El Toro.....	265	1907
					204444	St. s.	Gowanus.....	1,396	1907
					203925	St. s.	Nassau.....	1,396	1907
					203968	St. s.	Olson and Mahony.....	1,497	1907
					204445	St. s.	Pawnee.....	1,907	1907
					205869	St. s.	Relief.....	828	1907
							St. Helens.....	1,497	1907
							Bayonne.....	465	1908

Names of Builders and Locations of Shipyards

1051

Official No.	Rig	Builder, location, and name of vessel	Gross tons	Year built	Official No.	Rig	Builder, location, and name of vessel	Gross tons	Year built
		Harlan & Hollingsworth Corporation, Wilmington, Del.—Continued.					Helena Ship Yard & Dry Docks, Helena, Ark.:		
205583	St. s.	Kaston.....	465	1908	207698	St. w.	Cora L. Roberts.....	157	1910
205593	St. s.	Keyport.....	465	1908	207528	St. w.	F. M. Owens.....	129	1910
205916	St. s.	Westfield.....	465	1908	207526	St. w.	G. W. Robertson.....	204	1910
206082	St. s.	New London.....	2,818	1909			Henderson Shipbuilding Co., Mobile, Ala.:		
206239	St. s.	New York.....	2,818	1909	218406	Ga. s.	Nola.....	595	1919
207201	St. s.	City of Philadelphia.....	749	1910			Henley, Louis, Phoenix, N. Y.:		
207202	St. s.	City of Wilmington.....	749	1910	216361	St. s.	D. Rightmyer.....	100	1906
207282	St. s.	North Land.....	3,282	1910			Herman, Carl, Bandon, Oreg.:		
208271	Ga. s.	Pure Oil Co. No. 5.....	223	1910	200083	St. w.	Liberty.....	174	1908
208448	St. s.	Benjamin B. Odell.....	2,011	1911			Herrshoff Manufacturing Co., Bristol, R. I.:		
208477	St. s.	Northland.....	2,035	1911			Quickstep.....	104	1902
208674	St. s.	Westfield.....	1,238	1911	20635	St. y.	Ingomar.....	142	1908
210291	St. s.	Columbia.....	1,923	1912	100788	Sch.y.	Parthenia.....	141	1903
209655	St. s.	Cordova.....	2,278	1912	150994	St. y.	Eugenie.....	113	1904
210760	St. s.	Germantown.....	619	1912	203588	St. y.	Queen.....	190	1906
209904	St. s.	Henry Williams.....	1,861	1912	203163	Sch.y.	Westward.....	197	1910
2107	St. s.	John A. Hooper.....	2,244	1912	207292	Sch.y.	Elena.....	206	1911
210585	St. s.	Mauch Chunk.....	287	1912	208534	Sch.y.	Vagrant.....	178	1913
209622	St. p.	Rose Standish.....	993	1912	211285	Sch.y.	Katoura.....	313	1914
211659	St. s.	Bayonne.....	1,334	1913	212108	Sch.y.	Marlette.....	128	1916
211805	St. s.	Bridgeton.....	774	1913	214009	Ga. y.	Carla.....	100	1919
211734	St. s.	Manhattan.....	3,539	1913	218248	St. y.	Alert.....	152	1920
211734	St. s.	Manhattan.....	3,539	1913	220464	St. y.	Ohonkura.....	126	1920
211533	St. s.	Narragansett.....	1,881	1913	220003	Ga. y.	Ara.....	314	1922
210869	St. s.	Oliver J. Olson.....	714	1913	221982	Ol. y.	Marlette.....	128	1922
211806	St. s.	Salem.....	807	1914	222634	Ga. y.	Katoura.....	112	1927
212140	St. s.	Delaware.....	807	1914	226557	St. y.	Thistle.....	102	1928
212806	St. p.	Francis Hanly.....	2,588	1914	227535	Ga. y.	Vera.....	356	1929
212235	St. p.	Hanover.....	467	1914	228424	Ol. y.	Enterprise.....	122	1930
212806	St. s.	Woolawken.....	1,402	1914	229518	St. y.	Katoura.....	105	1930
213656	St. s.	Fort Lee.....	1,080	1915	229475	Ol. y.	Weetarnoe.....	123	1930
213165	Ga. s.	Marion.....	146	1915	229669	St. y.	Heuckendorff, E., Prosper, Oreg.:		
213752	St. s.	Silver Shell.....	5,605	1915			Oregon.....	343	1905
214055	St. s.	City of Camden.....	730	1916	202622	Sch.	Raymond.....	689	1906
214161	St. s.	George E. Paddleford.....	4,787	1916	203448	St. s.	Bowdoin.....	708	1907
214587	St. s.	Georganna Weems.....	2,088	1916	204497	St. s.	Wellesley.....	703	1907
213873	St. s.	Gold Shell.....	5,614	1916	203928	St. s.	Higbee, J. V. (Patterson Shipyard), Patterson, La.:		
214490	St. s.	Pearl Shell.....	5,614	1916			Joseph Bisso.....	110	1908
215002	St. s.	Benjamin Brewster.....	5,579	1917	200433	St. s.	Hill, Frank R., Fulton, Ark.:		
215362	St. s.	Olean.....	2,783	1917	202656	St. w.	Hill, John J., Tacoma, Wash.:		
215209	St. s.	Stony Point.....	1,391	1917	200681	St. s.	Tyrus.....	174	1904
		Harper, Walter R., Long Island City, N. Y.:					Hillyer-Sperring-Dunn Co., South Jacksonville, Fla.:		
218982	St. s.	Pollas.....	2,564	1919			Lohoca.....	701	1918
		Haskins, W. Z., Portland, Oreg.:			216192	Sch.	Northern No. 29.....	1,267	1918
221305	Sch.	Undaunted.....	2,296	1921	216265	Sch.	Hiltabrant Dry Dock Co., South Rondout, N. Y.:		
		Hawley, Jas. W., Bath, Me.:					Kill Van Kull.....	364	1916
93102	Sch.	May V. Neville.....	1,191	1901			Bernice.....	121	1917
121243	Sch.	Fred A. Davenport.....	746	1902	214282	St. s.	A. G. Laun.....	111	1918
201935	Sch.	Camilla May Page.....	688	1905	222055	(Ga. y.)	Claire A. Moran.....	106	1919
206162	Sch.	Esther Ann.....	753	1909	224476	Ol. s.	National.....	103	1919
		Hay & Wright, Alameda, Calif.:			223101	St. s.	Hinckley, A. R., Chaumont, N. Y.:		
127464	Sch.	Commerce.....	658	1900			Hinckley.....	131	1901
136783	Sch.	Expansion.....	545	1900	96578	St. s.	Hingston & Co., Wm. J., Buffalo, N. Y.:		
121166	Sch.	Forester.....	658	1900			Trenton.....	517	1906
141642	Sch.	Luzon.....	545	1900	202196	St. s.	Hitchings & Joyce, Hoquiam, Wash.:		
161180	Sch.	Kona.....	679	1901			Itainier.....	870	1900
93130	Sch.	Mindoro.....	679	1901			A. F. Coats.....	617	1901
117080	Sch.	Samar.....	710	1901			Mahukona.....	738	1901
121230	lkn.	Fullerton.....	1,554	1902			Olympic.....	698	1901
150929	St. s.	Phoenix.....	256	1902			Alert.....	623	1902
161929	Sch. Q	Virginia.....	565	1902			Melrose.....	615	1902
200385	(Ga. s.)	Topo.....	229	1903			Resolute.....	684	1902
		Heacock, L. J., Fairbanks, Alaska:			111268	Sch.	Hodgdon Bros., East Boothbay, Me.:		
208037	St. w.	Teddy H.....	153	1910	107702	Sch.	Zodius.....	142	1924
		Heath, E. W., Port Blakely, Wash.:			93110	Sch.	Hodge Ship Co., Moss Point, Miss.:		
107707	Bkn.	Anrora.....	1,211	1901	155437	St. s.	Alpaco.....	2,551	1918
201073	St. s.	Jefferson.....	1,615	1904	107794	Sch.	Banaran.....	2,551	1919
203946	St. p.	West Seattle.....	773	1907	93272	Sch.	Boonsborough.....	2,551	1919
214235	(Ga. s.)	Great Bear.....	367	1916	111392	Sch.	Nika.....	2,551	1919
		Heatherington, J. P., Paducah, Ky.:					Hodges Boiler & Machine Works, Mobile, Ala.:		
225315	St. w.	Plymouth.....	149	1926	223755	Ol. y.	Jhn Sid.....	209	1919
212081	Ga. s.	Heath, E. W., Seattle, Wash.:							
		Progress.....	169	1914	217068	St. s.			
		Heckmann, Edward, Hermann, Mo.:			217680	St. s.			
219350	St. p.	John Heckmann.....	270	1919	217514	St. s.			
		Hefferman Engine Works, Ballard, Wash.:			219267	St. s.			
223019	Ol. s.	Retriever.....	100	1904	218776	St. s.			

Names of Builders and Locations of Shipyards

Official No.	Rig	Builder, location, and name of vessel	Gross tons	Year built	Official No.	Rig	Builder, location, and name of vessel	Gross tons	Year built
224301	St. p.	Hogan Co., Morgan City, La.: M. E. Norman.....	147	1924			Howard Shipyards & Dock Co., Jeffersonville, Ind.—Contd.		
225778	St. w.	M. E. Norman.....	148	1926	229894	St. w.	Wm. Larimer Jones.....	429	1930
227287	St. c.	John R. Drackett.....	116	1928	231242	St. w.	Loretta Howard.....	335	1931
201063	St. y.	Hoke, R. D., Jensen, Fla.: Everglade.....	257	1904	231430	St. w.	Mark Tswain.....	513	1932
221308	St. p.	Hottam-Kennedy Dry Dock Co., Memphis, Tenn.: D. M. Armstrong.....	103	1921	225357	St. w.	Howard Shipyards & Dock Co., Madison, Ind.: Interstate.....	133	1926
224415	St. p.	Houghland, Walter G., Cal- houn, Ky.: McGhee.....	145	1924	223369	St. p.	Howard Shipyards & Dock Co., Mound City, Ill.: Dan O'Sullivan.....	140	1923
217899	St. s.	Housatonic Shipbuilding Co., Stratford, Conn.: Fairfield.....	2,551	1919	225018	St. w.	Jim O'Sullivan.....	143	1925
217900	St. s.	Ganerl.....	2,551	1919	231888	St. w.	Paul F. Thomas.....	128	1934
221405	Sch.	Talbot.....	2,229	1921			Howland & Nelson, Beaumont, Tex.: El Gallo.....	630	1917
222439	Sch.	Charles J. Hooper.....	2,217	1922	214818	Sch.	Hubbard, John L., Winslow, Wash.: J. B. Stetson.....	837	1905
3866	St. w.	Houston, Robert, Everett, Wash.: Black Prince.....	159	1901	202687	Sch.	Hudson, J. S., Hickory, Pa.: Fred Hudson.....	137	1910
117128	St. w.	Howard, Ed. J., Jeffersonville, Ind.: Senator Cordill.....	280	1902	207738	St. w.	Hudson Navigation Co., Ho- boken, N. J.: Berkshire.....	4,300	1913
117149	St. w.	Stacker Lee.....	291	1902	211149	St. p.	Hudson Shipbuilding & Re- pair Co., Newburgh, N. Y.: Sholola.....	139	1921
107836	St. w.	A. M. Halliday.....	240	1903	227047	Ol. s.	Harnell.....	180	1927
86674	St. w.	Quinterville.....	204	1903	216042	Ga. s.	Huffetter, W. I., Miami, Fla.: Tainlam.....	193	1918
117225	St. p.	Ste. Genevieve.....	611	1903			Humphreys Marine Railways, Inc., Weems, Va.: Lancaster.....	141	1918
201419	St. w.	Bowling Green.....	123	1904	216580	Ga. s.	Martin.....	141	1918
201026	St. w.	Control.....	103	1904	216581	Ga. s.	Richmond.....	141	1918
201444	St. w.	Kentucky.....	191	1904	216582	Ga. s.	Swanson.....	141	1918
201048	St. w.	Wm. Jarig.....	193	1904	216583	Ga. s.	H. R. Humphreys.....	219	1919
201921	St. s.	A. Baldwin.....	199	1905	218334	Ga. s.	Westmoreland.....	114	1921
202604	St. s.	L. H. Marrero.....	163	1905	221094	Ga. s.	Little Joe.....	250	1922
203390	St. p.	Wm. Eidenborn.....	230	1906	222067	Ga. s.	Annie Dow.....	247	1924
206720	St. w.	G. W. Hill.....	363	1909	223556	Ol. s.	Hunt, F. M. Gig Harbor, Wash.: Burro.....	108	1922
214552	St. p.	John D. Grace.....	296	1916	222253	St. s.	Hunter, David, Violet, La.: A. & N. O. T. Co. Barge No. 4.....	416	1913
214551	St. p.	Paducah.....	296	1916	211935	Ga. s.	A. & N. O. T. Co. Barge No. 5.....	555	1914
225944	St. w.	Howard, Jos. E., Jeffersonville, Ind.: George W. Miller.....	223	1926	212180	Ga. s.	A. & N. O. T. Co. Barge No. 6.....	516	1914
204109	St. p.	Howard Shipyards & Dock Co., Jeffersonville, Ind.: Allon.....	800	1906	212009	Ga. s.	New Orleans.....	711	1914
230998	St. w.	Tu-Endi-We.....	133	1908	212834	Ga. s.	Pioneer.....	277	1914
206123	St. w.	Northern.....	185	1909			Hutson, S. E., Clarendon, Ark.: Sanford E. Hutson.....	128	1920
222568	St. p.	Tombigbee.....	259	1909	228818	St. w.	Sanford E. Hutson.....	140	1929
206194	St. w.	J. H. Menge.....	300	1910	219028	St. p.	Hutson, W. J., Augusta, Ark.: Bonner.....	132	1919
207155	St. w.	Nashville.....	251	1910	204865	Sch.	Hyde, Edward W., Bath, Me.: Bertha L. Downs.....	716	1908
209025	St. p.	Spread Eagle.....	223	1911	205081	Sch.	Mary Manson Gruener.....	715	1908
210187	St. w.	Corker.....	100	1912			Indiana Towing Co., Paducah, Ky.: Indiana.....	134	1923
210773	St. p.	Julius S. Walsh.....	385	1912	223404	St. w.	Rival.....	141	1926
210757	St. p.	Saint Louis.....	374	1912	229145	St. s.	Jas. B. Ostrander.....	311	1929
210774	St. p.	W. S. McChesney, Jr.....	385	1912	230748	St. w.	Phillips.....	212	1931
211828	St. p.	Joe Horton Fall.....	156	1913			Ingalls, Nelson, Wilmington, N. C.: Commack.....	1,446	1918
212759	St. p.	Homier Smith.....	721	1914	216356	Sch.	Ingram, F. W., Macon, Ga.: Ocmulgee.....	282	1915
212293	St. p.	Peoria.....	490	1914	213526	Ol. s.	Ingram-Farellon Construction Co., Macon, Ga.: Greater Macon.....	604	1916
213275	St. p.	Standard.....	273	1916	214625	St. s.	Inland Marine Construction Co., Marietta, Ohio: Greenland.....	294	1903
214602	St. p.	City of Baton Rouge.....	169	1916	200115	St. p.	International Contract Co., Seattle, Wash.: Washington.....	323	1908
214604	St. p.	H. O. Penick.....	169	1916			International Shipbuilding Co., Pascagoula, Miss.: City of Pascagoula.....	2,354	1919
213942	Ga. s.	Inco No. 1.....	1,473	1916	217836	Ga. s.	Marsala.....	2,422	1919
214605	St. p.	Joseph Bisso.....	169	1916	219299	Bkn.			
214390	St. p.	Minnesota.....	211	1916					
214975	St. c.	Martin Belhrman.....	206	1917					
214939	St. p.	Pilgrim.....	352	1917					
220332	St. s.	Cordova.....	267	1920					
220331	St. s.	Demopolis.....	267	1920					
220333	St. s.	Montgomery.....	267	1920					
221050	St. w.	Duffy.....	146	1921					
221461	St. p.	La Belle.....	310	1921					
221854	St. p.	Mamie S. Barrett.....	191	1921					
223447	St. p.	Cape Girardeau.....	470	1923					
223982	St. p.	Donora.....	259	1924					
224890	St. s.	Aglers.....	501	1925					
224518	St. w.	Charles J. Miller.....	226	1925					
224942	St. s.	New Orleans.....	501	1925					
224936	St. w.	Samuel L. May.....	183	1925					
226061	St. c.	Louisiana.....	435	1926					
225743	Ol. w.	Pilgrim.....	117	1926					
226296	St. w.	Patricia Burrett.....	648	1927					
226405	Ol. w.	Traveler.....	117	1927					
227861	St. w.	Catherine Davis.....	263	1928					
230651	Ol. w.	Helen H.....	140	1930					
230183	St. w.	Titan.....	429	1930					
229608	St. w.	W. H. Klein.....	146	1930					

Names of Builders and Locations of Shipyards

1053

Official No.	Rig	Builder, location, and name of vessel	Gross tons	Year built	Official No.	Rig	Builder, location, and name of vessel	Gross tons	Year built
219255	Ga. s.	International Shipbuilding Co., Pascagoula, Miss.—Contd.					James & Son, John F., Essex, Mass.—Continued.		
220344	Bkn.	Mantova.....	2,422	1919	216647	Ga. s.	Pioneer.....	233	1918
		Molifetta.....	2,462	1920	219272	Ga. s.	Dawn.....	151	1919
225040	Ol. s.	International Shipbuilding & Marine Engineering Corporation, Nyack, N. Y.:			217542	Ga. s.	Ellen T. Marshall.....	124	1919
219674	St. s.	O'Boyle.....	108	1924	218373	Ga. s.	Grand Marshal.....	128	1919
219673	St. s.	Driver.....	181	1919	217833	Ga. s.	Marschal Foch.....	134	1919
219670	St. s.	Hauler.....	181	1919	220928	Ga. s.	Governor Marshall.....	131	1921
219672	St. s.	Messenger.....	181	1919	221016	Ga. s.	Laura Goulart.....	143	1921
219671	St. s.	Porter.....	181	1919	221202	Sch.	Mayflower.....	164	1921
		Propeller.....	181	1919	220991	Sch.	Oretha F. Spinney.....	134	1921
		International Shipbuilding Co., Beaumont, Tex.:			222001	Sch.	Purltan.....	149	1922
216909	Ga. s.	City of Dallas.....	1,977	1918	223032	Ga. y.	Wanderer.....	163	1923
		International Shipbuilding Co., Orange, Tex.:			223805	Ol. s.	Falmouth.....	124	1924
217160	Ga. s.	City of Austin.....	2,231	1918	224239	Ga. s.	Pilot.....	140	1924
216473	Ga. s.	City of Beaumont.....	2,014	1918	223569	Ol. s.	Radio.....	131	1924
215942	Ga. s.	City of Gulfport.....	1,844	1918	225000	Ol. s.	Isabelle Parker.....	110	1925
218350	Ga. s.	City of Mobile.....	1,975	1918	226070	Ol. s.	Adventure.....	130	1926
217482	Ol. s.	City of Galveston.....	2,259	1919	225321	Ol. s.	Mary Sears.....	143	1926
218275	Ga. s.	City of Lafayette.....	2,439	1919	225766	Ol. s.	Roseway.....	112	1926
217696	Ga. s.	City of Orleans.....	2,347	1919	226917	Ol. s.	Eleanor Nickerson.....	143	1927
219286	Bkn.	Macerata.....	2,352	1919	227138	Ol. s.	William L. Putnam.....	107	1927
219228	Ga. s.	Modena.....	2,342	1919	228013	Ol. s.	Anella M. Perera.....	106	1928
219468	Bkn.	Monfalcone.....	2,418	1919	227946	Ol. s.	Leonora C.....	107	1928
		Iowa Iron Works Co., Dubuque, Iowa:			229169	Ol. s.	Edith and Ellnor.....	134	1929
107763	St. p.	Annie Russell.....	127	1902	229041	Ol. s.	Ceraldine and Phyllis.....	113	1929
150979	St. p.	Pellcan.....	1,079	1902	228241	Ol. s.	Gertrude Parker.....	115	1929
117174	St. w.	Sprague.....	1,479	1902	228227	Ol. s.	Maris Stella.....	143	1929
		Jackson & Sharp, Wilmington, Del.:			229331	Ol. s.	Andover.....	113	1930
107567	St. s.	Atlantic.....	157	1900	229797	Ol. y.	Antares.....	159	1930
127458	St. s.	City of Salem.....	195	1900	230045	Ol. s.	Exeter.....	114	1930
136782	St. s.	Ell B. Conine.....	117	1900	231139	Ol. s.	Clara C. Raye.....	171	1931
136778	Sch.	Elizabeth.....	228	1900	231164	Fl. y.	Wanderer.....	175	1931
86488	St. s.	Qerry.....	273	1900			Jeffrey, Daniel, Jeanerette, La.:		
		Jacob, Inc., Robert, City Island, N. Y.:			223056	St. p.	Viola Puckett.....	128	1923
213128	Ga. y.	Paragon.....	103	1915			Jenks Shipbuilding Co., Port Huron, Mich.:		
226035	St. p.	No. 69.....	103	1918	127469	St. s.	Captain Thomas Wilson.....	4,719	1900
222762	St. s.	Beetle.....	103	1919	111284	St. s.	Ravenscralk.....	2,280	1900
221459	Ol. y.	Nourmahal.....	419	1921	127647	St. s.	Charles S. Neff.....	992	1901
226483	Ga. y.	Saramar II.....	143	1927	96584	St. s.	Henry Steimbrenner.....	4,719	1901
227299	Ga. y.	Laura M. IV.....	125	1928	161178	St. s.	Kennebec.....	2,183	1901
227290	Ga. y.	Margaret F. III.....	125	1928	77666	St. s.	James R. Elliott.....	210	1902
228448	Ol. y.	Colmena.....	138	1929	200031	St. s.	Eastland.....	1,961	1903
		Jacob, Robert, New York, N. Y.:			200560	St. s.	F. B. Squire.....	4,582	1903
200287	St. y.	Elgrudor.....	103	1903			Jensen, Albert, Friday Harbor, Wash.:		
204200	St. y.	Cavaller.....	119	1907	221640	Ga. s.	Islander.....	173	1921
204622	St. y.	Winchester.....	147	1907			Job Shipbuilding Co., Machias, Me.:		
207487	St. y.	Irene II.....	135	1910	222065	Sch.	Leona & Marlon.....	313	1920
208306	Ga. y.	Josephine.....	142	1910	219823	Sch.	Spindrift.....	720	1920
207862	St. y.	Rauger.....	219	1910			Johnson, J. C., Port Blakley, Wash.:		
210237	St. s.	Patchogue.....	135	1912	225956	Ol. s.	Margnita.....	162	1926
212423	St. y.	Caroline.....	339	1914			Johnson & Lanteri, Pittsburg, Calif.:		
214676	Ga. y.	Aranis.....	269	1916	214071	Ga. s.	KenVII.....	166	1916
		Jahneke Shipbuilding Co., Madisonville, La.:					Johnson Bros. & Blanchard, Seattle, Wash.:		
217388	St. s.	Balabac.....	2,551	1918	214059	Ga. s.	Kuskokwim River.....	643	1916
217320	St. s.	Bayou Teche.....	2,551	1918			Johnson Iron Works, New Orleans, La.:		
217850	St. s.	Abbeville.....	2,542	1919	136987	St. s.	El Listo.....	200	1902
218352	St. s.	Pontchartrain.....	2,542	1919	136966	St. s.	El Vivo.....	199	1902
		Jakobson & Peterson, Brooklyn, N. Y.:			215238	Sch.	Junlata.....	1,432	1917
145861	St. s.	Transport.....	162	1900	219162	St. s.	Degroy.....	183	1919
226150	Ol. s.	Wilburne.....	104	1926	219137	St. s.	Degolla.....	183	1919
227026	Ol. s.	Diamond S. No. 89.....	167	1927	219554	St. s.	Delamar.....	183	1919
227382	Ol. s.	J. Normand Riley.....	406	1928			Johnson, Andrew A., Green Bay, Wis.:		
232706	Ol. s.	Timothy B. O'Connell.....	150	1933	204475	St. s.	W. S. Taylor.....	318	1907
		James & Son, John F., Essex, Mass.:			155401	St. s.	Orlon.....	1,736	1901
211718	Ga. s.	Commonwealth.....	141	1913			Johnson, S. D., Apalachicola, Fla.:		
213267	Sch.	J. M. Marshall.....	101	1915	209923	St. w.	City of Eufaula.....	216	1912
212694	Sch.	Robert and Richard.....	140	1915	220695	Ga. s.	Cortez X.....	133	1920
214416	Sch.	Joseph P. Mesquita.....	122	1916	219598	St. s.	Delanco.....	183	1920
215735	Ga. s.	Angie L. Marshall.....	109	1917	219603	St. s.	Delaplaine.....	183	1920
215589	Ga. s.	Corinthian.....	161	1917	223567	St. s.	Deluge.....	370	1923
215482	St. s.	Walrus.....	479	1917			Johnson, S. J., Apalachicola, Fla.:		
216467	Ga. s.	Helja Silva.....	140	1918	204883	St. w.	Fort Gaines.....	114	1907
216799	Sch.	Louise B. Marshall.....	120	1918	204792	St. w.	John W. Callaban.....	202	1907

Names of Builders and Locations of Shipyards

Official No.	Rig	Builder, location, and name of vessel	Gross tons	Year built	Official No.	Rig	Builder, location, and name of vessel	Gross tons	Year built
217018	St. s.	Johnson Shipyards Corporation, Mariners Harbor, N. Y.:					Kelley Spear Co., Bath, Me.,—		
220665	Sch.	Aowa.....	2,551	1918	210751	Sch.	Continued.		
219484	Sch.	Charles W. Baird.....	2,625	1919	209721	Sc. b.	Maine.....	1,110	1912
219042	Sch.	Chonango.....	2,150	1919	210570	Sch.	Mount Hope.....	1,801	1912
222347	Sch.	Tompkinsville.....	1,274	1919	209981	Sch.	Rahn.....	932	1912
		Eastern.....	2,198	1922	211840	Sch.	William C. May.....	710	1912
216270	Ga. s.	Johnson, W. J., Seattle, Wash.:			211248	Sch.	Irene.....	1,206	1913
		Cypress.....	121	1918	211651	Sch.	Irwin.....	1,304	1913
202285	St. s.	Johnston Bros., Ferrysburg, Mich.:			213708	Sch.	Penn.....	1,849	1913
203098	St. s.	Frank Perry.....	496	1905	213806	Sch.	Atlantic.....	1,900	1915
204016	St. s.	Chase S. Osborn.....	492	1906	213435	Sch.	Larimer.....	1,584	1915
206346	St. s.	Charles E. Williams.....	106	1907	214542	Sch.	Wollaston.....	1,378	1915
209658	St. s.	Francis B. Hackett.....	194	1909	214344	Sch.	Northern No. 6.....	1,602	1916
207427	St. s.	Mackinae.....	350	1900	215253	Sch.	Westmoreland.....	1,563	1916
206478	St. s.	John F. Meyer.....	133	1910	214785	Sch.	Manor.....	1,603	1917
		Andrew H. Green.....	116	1911	215731	Sch.	Northern No. 7.....	1,631	1917
231037	St. w.	Johnston, C. M., Helena, Ark.:			217107	St. s.	Samuel W. Fancher.....	1,972	1917
		City of Helena.....	148	1931	218922	Sch.	Columbine.....	2,551	1918
107610	St. s.	Johnston, J. H., Portland, Ore.:			218978	Sc. b.	Osecola.....	1,621	1918
3630	St. p.	Athlon.....	157	1900	218022	Sch.	Falmouth.....	2,236	1919
150941	St. p.	Bonita.....	198	1900	218878	Sch.	New Meadows.....	1,327	1919
		Paloma.....	185	1902	218673	Sch.	Winnegance.....	1,327	1919
127422	St. s.	Johnston, Thomas, Ferrysburg, Mich.:					Kelly, D. D., Boston, Mass.:		
		Columbla.....	114	1900	219095	St. s.	Jack O'Lantern.....	1,018	1903
210577	Ga. s.	Jones, George O., Aransas Pass, Tex.:					Kemble, Samuel C., Camden, N. J.:		
204091	St. w.	Navidad.....	157	1910	117107	Sch.	Safety.....	516	1902
204093	Ga. s.	Jones, M. J., Salem, Ore.:			201458	St. s.	Blue Bell.....	179	1904
203141	St. w.	Grey Eagle.....	154	1907	220399	El. s.	Kensington Shipyard & Dry Dock Co., Philadelphia, Pa.:		
86959	St. w.	Judy, J. F., Decatur, Wash.:					Van Dyke 4.....	134	1930
201064	St. w.	Edrie.....	111	1907	205108	St. p.	Keough, Richard, F., Boston, Mass.:		
206874	St. w.	Julian, J. B., Ainsworth, Wash.:					Betty Alden.....	775	1908
		W. B. Todd.....	167	1906	206895	St. p.	Keough, Jr., Richard F., Boston, Mass.:		
		Kahlke Bros., Rock Island, Ill.:					Monitor.....	413	1904
		Garfile Eastman.....	100	1903	221053	St. s.	Keyport Dry Dock Co., Keyport, N. J.:		
		Davenport.....	185	1904			Victor T. Kelly.....	113	1920
		Kalltan.....	195	1909			Klerman & Kern, Portland, Ore.:		
204407	St. w.	Kanawha Dock Co., Point Pleasant, W. Va.:			216687	St. s.	Kalla.....	2,239	1918
207595	St. w.	Geo. Matheson No. 2.....	121	1907			King & Winge, Seattle, Wash.:		
207407	St. w.	Louisa.....	132	1910	117241	St. s.	Sanson.....	328	1903
206291	St. w.	Lynchburg.....	197	1910	212014	Ga. s.	King & Winge.....	143	1914
210741	St. p.	Tel City.....	574	1911	201440	St. w.	King, G. F., Gadsden, Ala.:		
214415	St. p.	Alabama.....	259	1912			Kingston Dry Dock & Construction Co., Kingston, N. Y.:		
210866	Sch.	Elizabeth Smith.....	128	1916	221676	Sch.	Northern No. 42.....	2,217	1921
		Kano, J. J., Galveston, Tex.:			224259	Ol. s.	Charlie White.....	258	1924
		Gen'l Pattibone.....	775	1912			Kingston Shipbuilding Corporation, Kingston, N. Y.:		
217112	St. p.	Kansas City Bridge Co., Waverly, Mo.:			220658	Sch.	Catskill.....	2,196	1919
233037	St. w.	Monstar.....	144	1918	217469	St. s.	Esopus.....	2,551	1919
		Curly.....	152	1934	127421	St. s.	Kirby, H. B., Ballard, Wash.:		
200426	Sc. b.	Kelley Spear Co., Bath, Me.:					Charles Counselmen.....	123	1900
200233	Sch.	Annie.....	1,096	1903	227849	St. w.	Knoxville Sungravel Material Co., Knoxville, Tenn.:		
200273	Sc. b.	Frank Huckins.....	545	1903			(Geo. J. Oehler.....	111	1923
200023	St. s.	J. Carlton Hudson.....	890	1903			Kruse & Banks, Marshfield, Ore.:		
200505	Sch.	Rellance.....	251	1903	203452	St. s.	Casco.....	569	1906
200718	Sch.	Salisbury.....	597	1903	204095	St. s.	E. P. Ripley.....	209	1907
200628	Sch.	Anthony D. Nichols.....	680	1904	204464	St. s.	F. B. Loop.....	721	1907
201420	Sch.	Beattie.....	1,117	1904	203890	St. s.	R. D. Innman.....	717	1907
201628	Sc. b.	Berkley.....	650	1904			Kruse & Banks Shipbuilding Co., North Bend, Ore.:		
201283	Sc. b.	Bristol.....	653	1904	204328	St. s.	Bandon.....	625	1907
200890	Sch.	Charles F. Prichard.....	861	1904	205054	St. s.	Fairhaven.....	667	1908
201520	Sc. b.	Frontenac.....	1,704	1904	205438	St. s.	Fifield.....	634	1908
201535	Sch.	George R. Stetson.....	675	1904	206738	Gn. s.	Oshkosh.....	145	1909
201164	Sch.	George W. Truitt, jr.....	779	1904	206261	St. p.	Powers.....	212	1909
201679	Sch.	Horace A. Allyn.....	859	1904	209595	St. s.	A. M. Simpson.....	774	1911
200991	Sch.	John Bossert.....	601	1904	209000	Ga. s.	Patsy.....	155	1911
204436	Sc. b.	Louis Bossert.....	605	1904	208718	Ga. s.	Tillamook.....	281	1911
204088	Sc. b.	Orleans.....	751	1905	210507	St. s.	Davenport.....	853	1911
204590	Sch.	Cadosla.....	756	1907	210508	Ga. p.	Fay No. 4.....	179	1912
204590	Sch.	S. T. Co. No. 2.....	526	1907	210379	St. s.	Speedwell.....	914	1912
204224	Sch.	Sidney.....	745	1907	210992	St. s.	Akutan.....	167	1913
206188	Sc. b.	Henry Endicott.....	741	1907	210902	St. s.	San Ramon.....	1,002	1913
206188	Sc. b.	B. T. Co. No. 4.....	526	1907	211692	St. s.	Wilmington.....	1,008	1913
206654	Sc. b.	Charles W. Parker, jr.....	277	1909	214716	St. s.	Port Angeles.....	1,358	1916
206653	Sc. s.	Fall River.....	1,759	1911	214500	St. s.	Stanwood.....	1,129	1916
206403	Sc. b.	Helen.....	1,285	1911					
206720	Sc. b.	Merida.....	628	1911					
206451	St. s.	Chatham.....	1,812	1912					
206663	Sc. b.	Eureka.....	471	1912					
210334	St. s.	John H. Winstead.....	841	1912					

Names of Builders and Locations of Shipyards

Official No.	Rig	Builder, location, and name of vessel	Gross tons	Year built	Official No.	Rig	Builder, location, and name of vessel	Gross tons	Year built
		Kruse & Banks Shipbuilding Co., North Bend, Oreg.—Continued.					Lantz, Owen S., Essex, Mass.—Continued.		
215098	Sch.	C. A. Smith.....	1,754	1917	216181	Sch.	Antoine C. Santos.....	133	1918
214976	St. s.	Florence Olson.....	1,185	1917	217352	Sch.	Louisa M.....	412	1918
215829	St. s.	Fred Baxter.....	1,294	1917	216014	Ol. s.	Rush.....	145	1918
215343	St. s.	Horace X. Baxter.....	1,241	1917	219013	Sch.	Susan B.....	465	1919
215021	Sch.	Johanna Smith.....	1,670	1917			Lantz & Co., Owen, Gloucester, Mass.:		
216317	St. s.	North Bend.....	3,024	1917	211199	Ga. s.	Bay State.....	159	1918
216861	St. s.	Baladan.....	3,004	1918	213456	Sch.	Elsie G. Silva.....	104	1915
216983	St. s.	Coconino.....	3,013	1918	214323	Ga. s.	Bettina.....	120	1916
218531	St. s.	Fort Leavenworth.....	2,532	1918	220345	Sch.	Harriet B.....	447	1920
218720	St. s.	Fort Logan.....	2,534	1918			Larsen, James, Marinette, Wis.:		
216701	St. s.	Kickapoo.....	3,017	1918	202375	Sch.	Defiance.....	111	1906
216521	St. s.	Quidnic.....	3,019	1918			Larson, Al. Los Angeles, Calif.:		
220724	Sch.	Fort Laramie.....	2,240	1919	226245	Ol. s.	Lustania.....	138	1927
219645	St. s.	Anne Hanfly.....	1,343	1920	227967	Ol. s.	Sacramento.....	201	1928
219520	Sch.	K. V. Kruse.....	1,728	1920	229947	Ol. s.	Bremen.....	127	1930
220743	St. s.	Pacific.....	1,240	1920	231534	Ol. s.	Panama.....	246	1930
220052	St. s.	Ryder Hanfly.....	1,343	1920	229339	Ol. s.	Rainbow.....	121	1930
220998	Sch.	North Bend.....	981	1921	229335	Ol. s.	Senator.....	118	1930
221647	St. p.	Roosevelt.....	197	1921	230620	Ol. s.	Reliance.....	313	1931
		Kruse, K. V., Marshfield, Oreg.:			230541	Ol. s.	San Salvador.....	251	1931
		Hugh Hogan.....	392	1904	231083	Ol. s.	Santa Margarita.....	236	1931
201550	Sch.	Oakland.....	146	1905			Lawley & Sons Corporation, George, Boston, Mass.:		
202085	Ga. s.	Washcatore.....	315	1906	107697	St. s.	Aquilo.....	176	1901
202995	Ga. s.	Kyle Co., T. A., City Island, N. Y.:			145906	St. s.	Thetis.....	104	1901
		James V. Crawford.....	207	1925	117159	St. s.	Batilla.....	106	1902
225053	Ol. s.	Kyle & Purdy, New York, N. Y.:			201027	St. y.	Calumet.....	153	1903
		Elmasada II.....	123	1912	200039	St. y.	Carmina.....	290	1903
210311	Ga. y.	Gadfly.....	193	1917	200924	St. y.	Anona.....	146	1904
214777	Ga. y.	Haida.....	246	1920	202059	Sch. y.	Elmina.....	135	1905
219764	Ga. y.	Tecomate.....	449	1921	202306	Sch. y.	Invader.....	155	1905
221363	St. s.	Toteco.....	449	1921	203394	St. y.	Kehlo.....	185	1906
221364	St. s.	Bird S. Coler.....	190	1922	203104	Ga. y.	Savarona.....	115	1906
222622	St. s.	Miramar.....	230	1923	204069	St. y.	Aloyone.....	420	1907
222084	Ga. y.	La Coste, J. F., Bon Secour, Ala.:			205494	Ga. y.	Cristina.....	123	1908
		Lucille.....	176	1908	205601	St. y.	Visitor II.....	499	1908
204946	St. w.	Laird & Sons, James G., Ashtabula, Ohio:			206194	St. y.	Caroline.....	146	1909
		Toledo.....	960	1907	206503	Ga. y.	Monaloo.....	104	1909
204831	St. s.	Lake Torpedo Boat Co., Bridgeport, Conn.:			208667	Sch. y.	Enchantress.....	191	1911
		Smith Bros.....	166	1913	210450	Ga. y.	Santanta.....	103	1921
211119	St. s.	Lake Union Dry Dock & Machine Works, Seattle, Wash.:			211693	St. y.	Gem.....	201	1913
		B. M. Co. No. 1.....	296	1928	211537	Ga. y.	Kirin.....	125	1913
227413	Ga. s.	B. M. Co. No. 2.....	295	1928	210956	Ga. y.	Tarantula.....	159	1913
227414	Ga. s.	Blue Peter.....	118	1928	212246	Ga. y.	Florence.....	199	1914
227640	Ga. s.	Principia.....	115	1928	213316	Ga. y.	Sea Call.....	467	1915
227176	Ol. y.	Canim.....	123	1930	213527	St. y.	Wenonah.....	200	1915
229655	Ol. y.	Electra.....	121	1930	214284	Ga. y.	Sabalo.....	204	1916
230024	Ol. y.	Sea Boy.....	293	1933	215157	Ga. y.	Consuelo.....	139	1917
232835	Ol. s.	Lake Washington Shipbuilding Co., Houghton, Wash.:			217196	Ga. y.	Loloml.....	139	1917
		Kitsap.....	528	1925	224653	St. s.	Kingfisher.....	135	1918
224849	Ol. s.	Bainbridge.....	572	1928	223505	St. y.	Phantom.....	135	1918
227679	Ol. s.	W. B. Foshay.....	1,255	1929	226222	Ga. y.	Agawam.....	150	1920
229059	Ol. s.	Vashon.....	641	1930	220196	Ga. y.	Passline.....	231	1920
229605	Ol. s.	Lampe, Edw. C., Vermillion, Ohio:			221611	El. y.	Guinevere.....	806	1921
		Vermillion.....	110	1921	222210	Ga. y.	Alida.....	212	1922
221343	Ga. s.	Lane, John W., Dana, W. Va.:			222684	Ga. y.	Caritas.....	181	1922
		Helen Lane.....	143	1915	222235	Ga. y.	Colleen.....	113	1922
213361	St. p.	Langell, Simon, St. Clair, Mich.:			223481	St. y.	Enaj IV.....	164	1923
		Alfred Mitchell.....	1,751	1900	224396	Ol. y.	Nirvana.....	236	1924
107551	St. s.	Langille, J. C., Trinidad, Wash.:			226550	Ga. y.	Taormina.....	178	1924
		St. Paul.....	208	1906	225205	Ga. y.	Iloilo.....	153	1925
203615	St. w.	Lanteri, B. P., Pittsburg, Calif.:			224750	Ol. y.	SpeeJacks.....	190	1925
		City of Martinez.....	810	1917	223885	Ol. y.	Athero II.....	582	1926
215138	St. p.	Lanteri Ship Yard, Pittsburg, Calif.:			225678	Ga. y.	Edamena IV.....	103	1926
		Robert B.....	136	1923	227807	Ol. y.	Camargo.....	968	1926
222763	Ol. s.	Lantz, Owen S., Essex, Mass.:			227588	Ga. y.	Gypsy.....	108	1928
		Florence.....	134	1917	227257	Ol. y.	Hardi Blacu.....	146	1928
215361	Sch.	Marne.....	172	1917	229207	Ol. y.	Geddy II.....	197	1929
215834	Sch.	Yukon.....	172	1917	228561	Ol. y.	Margo.....	466	1929
214993	Sch.				228874	Ol. y.	Migrant.....	661	1929
					229238	Ol. y.	Poule D'eau.....	218	1929
					229199	Ol. y.	Stalla.....	291	1929
					228328	Ol. y.	Wanderer.....	224	1929
					228552	Ga. y.	Wayfarer.....	127	1929
					229612	Ol. y.	Intrepid.....	596	1930
					230317	Ol. y.	Shogun.....	269	1930
					229721	Slp. y.	Whirlwind.....	126	1930
					229698	Slp. y.	Yankee.....	126	1930
					231311	St. s.	Matthew L. Boyle.....	338	1931
					230496	St. s.	Stephen O'Meara.....	186	1931

Official No.	Rtg	Builder, location, and name of vessel	Gross tons	Year built	Official No.	Rtg	Builder, location, and name of vessel	Gross tons	Year built
		Leatham & Smith Towing & Wrecking Co., Sturgeon Bay, Wis.:					Los Angeles Shipbuilding & Dry Dock Co., Los Angeles, Calif.:		
218639	St. s.	Active.....	177	1919	216445	St. s.	Acomaco.....	5,898	1918
219079	St. s.	Bison.....	177	1919	216499	St. s.	Wakulla.....	5,898	1918
219144	St. s.	Bullock.....	177	1919	216572	St. s.	Wampum.....	5,898	1918
218940	St. s.	Diligent.....	177	1919	216598	St. s.	Wassalo.....	6,000	1918
218785	St. s.	Energy.....	177	1919	217540	St. s.	West Erral.....	6,033	1918
219146	St. s.	O. X.....	177	1919	216760	St. s.	West Galoc.....	6,000	1918
		Leathers, R. M., Astoria, Oreg:			216761	St. s.	West Galeta.....	6,000	1918
201668	St. s.	Shamrock.....	116	1906	217220	St. s.	West Grama.....	6,047	1918
		Lee Line Steamers, Memphis, Tenn.:			217124	St. s.	West Zucke.....	6,000	1918
200456	St. p.	Bob Lee, Jr.....	200	1911	216863	St. s.	West Zulu.....	6,000	1919
219483	St. s.	Bear.....	181	1920	217631	St. s.	West Aramagosa.....	6,044	1919
219655	St. s.	Burro.....	179	1920	217763	St. s.	West Arvada.....	6,044	1919
219635	St. s.	Camel.....	179	1920	217906	St. s.	West Cajoot.....	6,036	1919
		Ley & Co., Fred T., Mobile, Ala.:			218294	St. s.	West Calumh.....	5,946	1919
219772	St. s.	Latham.....	6,287	1919	218048	St. s.	West Conob.....	6,036	1919
219771	St. s.	Selma.....	6,287	1919	219523	St. s.	West Hlka.....	5,940	1919
		Liberty Shipbuilding Co., Brunswick, Ga.:			219320	St. s.	West Mingo.....	5,940	1919
218120	St. s.	Atlantus.....	2,391	1919	219443	St. s.	West Montop.....	5,940	1919
		Liberty Shipbuilding Co., Wilmington, N. C.:			218810	St. s.	West Selene.....	5,940	1919
218722	St. s.	Cape Fear.....	2,795	1919	220039	St. s.	Crown City.....	5,490	1920
219402	St. s.	Sapona.....	2,795	1919	220582	St. s.	Culberson.....	5,453	1920
		Little Kanawha Dock Co., Parkersburg, W. Va.:			219631	St. s.	Las Vegas.....	5,490	1920
231945	St. w.	Costanzo.....	184	1932	219718	St. s.	The Angeles.....	5,481	1920
		Lindstrom Shipbuilding Co., Aberdeen, Wash.:			220421	St. s.	Topa Topa.....	5,453	1920
201861	St. s.	Sea Foam.....	339	1905	220667	St. s.	West Cusseta.....	5,376	1920
203602	St. s.	Jim Butler.....	642	1906	219640	St. s.	West Himrod.....	5,940	1920
204656	St. s.	Grays Harbor.....	659	1907	219775	St. s.	West Hixton.....	5,490	1920
204092	St. s.	J. Marhofer.....	608	1907	220200	St. s.	West Holbrook.....	5,490	1920
		Lindstrom, Carl, Aberdeen, Wash.:			220642	St. s.	West Itonaker.....	5,376	1920
204481	St. s.	Bee.....	662	1907	221666	St. s.	West Shopaka.....	7,460	1921
204919	St. s.	Capastrano.....	648	1907	221385	St. s.	West Faralon.....	7,451	1921
		Lindstrom, J., Aberdeen, Wash.:			221536	St. s.	West Greylock.....	7,460	1921
107553	Sch.	A. B. Johnson.....	529	1900	221330	St. s.	West Lewark.....	7,358	1921
111303	Sch.	R. C. Blade.....	673	1900	221120	St. s.	West O'Rowa.....	5,376	1921
81735	Sch.	W. J. Paterson.....	645	1901	221603	St. s.	West Prospect.....	7,460	1921
107786	Sch.	Andy Mahony.....	566	1902	222773	El. s.	Hayward.....	1,653	1923
200696	St. s.	Bee.....	601	1904	222781	El. s.	San Leandro.....	1,653	1923
201092	St. s.	Daring.....	227	1904	223907	St. s.	Catalina.....	1,766	1924
		Linthicum, B. J., Church Creek, Md.:			225138	Ga. s.	L. A. City No. 2.....	106	1925
200473	Sch.	Richard Linthicum.....	191	1903	227834	Ol. s.	Orient.....	217	1928
		List Construction Co., Atchison, Kans., and St. Joseph, Mo.:			229616	Ol. s.	St. Joseph.....	119	1930
231009	St. w.	Mary List.....	113	1931			Louisiana Shipbuilding Corporation, Slidell, La.:		
202410	St. p.	Lombard Iron Works, Augusta, Ga.:			217500	St. s.	Buckhannon.....	2,469	1919
		Lone Star Shipbuilding Co., Beaumont, Tex.:			217849	St. s.	Campello.....	2,469	1919
217281	St. s.	Arado.....	2,551	1918			Lovejoy, B. H., Dockton, Wash.:		
217444	St. s.	Arambil.....	2,551	1918	209157	St. s.	Callista.....	192	1911
216843	St. s.	Lone Star.....	2,531	1918	223051	St. s.	Whidby.....	209	1923
217650	St. s.	Batanes.....	2,554	1919			Lovejoy, H. B., Coupeville, Wash.:		
		Long Beach Shipbuilding Company, Long Beach, Calif.:			202970	St. s.	Camano.....	124	1906
217374	St. s.	Magunkook.....	4,029	1918	204303	St. s.	Whidby.....	192	1907
217205	St. s.	Oshkosh.....	4,056	1918			Luders Marine Construction Co., Stamford, Conn.:		
216995	St. s.	Ozankee.....	4,045	1918	228904	St. s.	Taylor.....	104	1918
219333	St. s.	Haleakala.....	5,958	1919	222535	St. s.	Margaret A. Moran.....	106	1919
219435	St. s.	Vinita.....	5,661	1919	224777	Ga. y.	Sea Dream.....	100	1925
217694	St. s.	Wallingford.....	2,302	1919	225363	Ol. y.	Sirocco.....	165	1926
218254	St. s.	West Kasson.....	6,085	1919	226659	Ga. y.	Zapala.....	159	1927
218993	St. s.	West Katan.....	5,958	1919	228366	Ga. y.	Robodar.....	138	1928
218674	St. s.	West Keene.....	6,067	1919	229185	Ol. y.	Spindriff.....	100	1929
220754	Ga. s.	Casco.....	328	1920	229579	Ol. y.	Koranett.....	120	1930
220183	St. s.	Domingo Nazabal I.....	1,050	1920	230520	Ol. y.	Doromar.....	152	1931
220556	Ga. y.	Edythe.....	186	1920	231292	Ol. y.	Sea Owl.....	116	1931
219007	St. s.	Mazatlan.....	967	1920			Lybeck Ocean Harvester Co., Lybeck, Fla.:		
219638	St. s.	West Keats.....	5,661	1920	221403	Ol. s.	Liberator.....	626	1921
220316	St. s.	West Kebar.....	5,620	1920			McAllister Brothers, Brooklyn, N. Y.:		
220317	St. s.	West Kedron.....	5,620	1920	206723	St. s.	William McAllister.....	139	1909
		Looff, Charles, Crescent Park, R. I.:					McBride & Law, Beaumont, Tex.:		
214460	Ga. s.	Miss Looff.....	557	1916	217313	St. s.	Beaumont.....	2,551	1918
					217446	St. s.	Quapaw.....	2,551	1918
							McBride, L. B., Madison, Ind.:		
					232016	St. w.	G. W. McBride.....	235	1932
							McCabe, Richard, Wilmington, N. C.:		
					211796	St. s.	John W. Frederichs, Jr.....	214	1931

Names of Builders and Locations of Shipyards

1057

Official No.	Rig	Builder, location, and name of vessel	Gross tons	Year built	Official No.	Rig	Builder, location, and name of vessel	Gross tons	Year built
227997	Ol. w.	McCandless, Charles, Kansas City, Kans.: Steve Rogers.....	135	1928			McDougall-Duluth Shipbuilding Co., Duluth, Minn.—Continued.		
214630	St. p.	McCandless, Fred, Paducah, Ky.: Dorothy.....	148	1916	219069	St. s.	Lake Flanders.....	2,609	1919
202060	St. s.	McCansland, Jefferson, Kingston, N. Y.: Commodore.....	145	1905	219068	St. s.	Lake Flatonla.....	2,609	1919
145837	St. s.	McCarty, Herbert H., Bath, Me.: Transfer No. 13.....	322	1900	219188	St. s.	Lake Flatery.....	2,609	1919
145839	St. s.	Transfer No. 14.....	322	1900	219228	St. s.	Lake Strymon.....	2,609	1919
127524	St. s.	Cuba.....	594	1901	219249	St. s.	Sloux Falls.....	2,606	1919
117254	Sc. b.	Shenauco.....	2,365	1903	220798	St. s.	Antonio.....	2,325	1920
		McCosker, Thomas, Baltimore, Md.: Majestic.....	113	1900	219659	St. s.	Great Falls.....	2,606	1920
93095	St. s.	Dauntless.....	123	1901	220797	St. s.	Josefa.....	2,325	1920
157637	St. s.	Sea King.....	124	1902	219654	St. s.	Lake Floravista.....	2,606	1920
117141	St. s.	Defiance.....	154	1903	219655	St. s.	Lake Florian.....	2,606	1920
157683	St. s.	Imperial.....	160	1904	219656	St. s.	Lake Floris.....	2,606	1920
200905	St. s.	Leader.....	106	1901	219657	St. s.	Lake Flournoy.....	2,606	1920
201601	St. s.	Margaret.....	203	1904	229607	St. s.	Phillip Publicker.....	2,397	1920
202304	St. s.	Active.....	118	1905	220530	St. s.	Theodore F. Reynolds.....	2,359	1920
202937	St. s.	Prudence.....	101	1905	221276	Ga. s.	I. L. I. 101.....	1,040	1921
205240	St. s.	Albatross.....	286	1908	217286	Ol. s.	I. L. I. 102.....	1,040	1921
204906	St. s.	Sea King.....	149	1908	221344	Ol. s.	I. L. I. 103.....	1,040	1921
		McCoy, Wm. F., Holly Hill, Fla.: Hibiscus.....	157	1917	221484	Ol. s.	I. L. I. 104.....	1,040	1921
215874	Ga. y.	Siesta.....	132	1919	221467	Ol. s.	I. L. I. 105.....	1,040	1921
218748	Ga. y.	McDade, W., Eureka, Calif.: Flavel.....	967	1917			McEachren Ship Co., Astoria, Oreg.: Astoria.....	1,618	1917
214907	St. s.	McDade, W., Falhaven, Calif.: Shoshone.....	646	1908	214712	Ol. s.	Madrugada.....	1,613	1917
205083	St. s.	Necanicum.....	657	1912	214909	Ol. s.	Margaret.....	1,613	1917
210392	Sch.	Santiam.....	946	1916	214908	Ol. s.	Mary.....	1,745	1917
214512	St. s.	McDonald, H. H., Stanwood, Wash.: Gleaner.....	477	1907	215625	Ol. s.	Pauline.....	1,750	1917
201548	St. p.	McDonald, Michael B., Mystic, Conn.: Charles H. Klinek.....	522	1901	215886	Ga. s.	Astoria.....	3,020	1918
127597	Sch.	Quinnchaug.....	598	1903	216985	St. s.	Benvola.....	3,020	1918
200485	Sch.	Seabury.....	310	1903	217325	St. s.	Carmen.....	1,610	1918
200188	Slip. b.	William Booth.....	545	1903	215971	Ga. s.	Evelyn.....	1,584	1918
81853	Sch.	Catherine M. Monahan.....	896	1904	216126	Ga. s.	Makanda.....	3,020	1918
201457	Sch.	Charles E. Wilbur.....	636	1904	217033	St. s.	Salmon.....	3,020	1918
201374	Sch.	George D. Edmonds.....	541	1904	217013	St. s.	Colteral.....	3,020	1919
200631	Sch.	George F. Scannell.....	590	1904	217576	St. s.	Flavel.....	3,016	1919
201658	Sch.	Charles Whittemore.....	693	1905	217755	St. s.	Klamath.....	3,020	1919
202377	Sch.	Tifton.....	594	1905	217726	St. s.	Mahana.....	3,016	1919
202562	Sch.	McDonald, Wallace A., Mystic, Conn.: Chitrequil.....	129	1916	217828	St. s.	Anson S. Brooks.....	2,954	1929
213946	Ga. s.	McDougall-Duluth Shipbuilding Co., Duluth, Minn.: R. L. Barnes.....	1,914	1917	219811	St. s.	McIntosh, John, Santa Rosa, Fla.: Charles E. Cessna.....	397	1913
215115	St. s.	Maski.....	1,985	1917	211462	St. p.	McIntosh, Robert, Portland, Oreg.: Angel.....	340	1917
215770	St. s.	Cedar Spring.....	2,343	1918	214750	Sch.	McIntyre & Henderson, Baltimore, Md.: Calvert.....	160	1911
217299	St. s.	Ceralvo.....	2,323	1918	209102	St. s.	McKay and Dix, Verona, Me.: Roosevelt.....	614	1905
217471	St. s.	Lake Geneva.....	1,998	1918	202129	St. s.	McKenzie & Co., L. H., Gloucester, Mass.: Ralph L. Hall.....	125	1901
216827	St. s.	Lake Helen.....	1,998	1918	111386	Sch.	Faustina.....	114	1902
216892	St. s.	Lake Indian.....	1,991	1918	121255	Sch.	Quonnapowitt.....	114	1903
216990	St. s.	Lake Markham.....	1,991	1918	200220	Sch.	Mystery.....	114	1904
216587	St. s.	Lake Orange.....	1,991	1918	201418	Sch.	McKenzie, Leonard, B., Essex, Mass.: Natalie Hammond.....	110	1913
217151	St. s.	Lake Portage.....	1,998	1918	211861	Sch.	McKenzie, M., Gloucester, Mass.: Bertha and Pearl.....	114	1902
217118	St. s.	Lake Peplin.....	1,997	1918	3922	Sch.	McKenzie, M. W., Seattle, Wash.: Perdita.....	209	1903
216409	St. s.	Lake Traverse.....	1,993	1918	200077	St. s.	McKenzie, Wm., Oakland, Calif.: Car Float No. 2.....	1,374	1905
216718	St. s.	Cerosco.....	2,323	1919	202027	St. w.	McKie Shipbuilding Co., Boston, Mass.: Mary Chilton.....	922	1916
216150	St. s.	Cerro Gardo.....	2,323	1919	214363	St. p.	McKie, William, Boston, Mass.: General Sumner.....	703	1900
217802	St. s.	Chamberlino.....	2,323	1919	207960	St. s.	City of Rockland.....	1,696	1901
217803	St. s.	Chamblee.....	2,323	1919	127545	St. p.	New Shoreham.....	503	1901
218075	St. s.	Chantler.....	2,323	1919	130934	St. s.	Concord.....	248	1902
217894	St. s.	Chapparel.....	2,323	1919	127697	St. s.	J. T. Morse.....	780	1904
218076	St. s.	Chappell.....	2,323	1919	200980	St. p.	Ashburnham.....	440	1905
218070	St. s.	Chautauqua.....	2,323	1919	201930	St. s.	Brewster.....	447	1906
217805	St. s.	Fargo.....	2,606	1919	202999	St. p.	City of Augusta.....	330	1906
218040	St. s.	La Crosse.....	2,606	1919	202891	St. w.	Newtown.....	447	1908
219247	St. s.	Lake Flagon.....	2,609	1919	205073	St. p.			
219248	St. s.	Lake Flagstaff.....	2,609	1919					
218805	St. s.	Lake Flambeau.....	2,609	1919					
219831	St. s.								
218832	St. s.								

Names of Builders and Locations of Shipyards

Official No.	Rlg	Builder, location, and name of vessel	Gross tons	Year built	Official No.	Rlg	Builder, location, and name of vessel	Gross tons	Year built
206730	St. s.	McKie, William, Boston, Mass.—Continued.					Manitowoc Shipbuilding Corporation, Manitowoc, Wis.—Continued.		
206731	St. s.	Southport.....	245	1911	210739	St. s.	Lake Monroe.....	2,150	1918
		Westport.....	246	1911	210226	St. s.	Lake Pewaukee.....	2,167	1918
215666	St. s.	McLauri Boat Building Co., Millford, Del.:			210278	St. s.	Lake Shawano.....	2,177	1918
216652	St. s.	Rockaway.....	200	1917	210659	St. s.	Lake Wilson.....	2,150	1918
219158	St. s.	Major Normoyle.....	193	1918	216780	St. s.	Lake Winthrop.....	2,150	1918
219821	St. s.	Margaret.....	193	1919	217655	St. s.	Coperas.....	2,153	1919
		Lollita.....	193	1920	217871	St. s.	Couquina.....	2,153	1919
		McLouth, Sydney C., Marine City, Mich.:			217870	St. s.	Corapeak.....	2,153	1919
214461	St. s.	Superior.....	327	1916	218058	St. s.	Corcoran.....	2,153	1919
216255	St. s.	Pelree McLouth.....	550	1918	218057	St. s.	Cornucopia.....	2,153	1919
221429	St. s.	Oliver H. Perry.....	126	1921	218718	St. s.	Lake Gadsden.....	2,750	1919
		McMillin, T. H., West Seattle, Wash.:			219121	St. s.	Lake Gailther.....	2,711	1919
93246	St. s.	Manette.....	104	1902	219090	St. s.	Lake Galata.....	2,711	1919
204019	St. s.	Venus.....	149	1907	218120	St. s.	Lake Galewood.....	2,711	1919
		McWhinney, Wm. H., Aberdeen, Wash.:			219118	St. s.	Lake Gallen.....	2,711	1919
81782	Sch.	Watson A. West.....	818	1901	219100	St. s.	Lake Onawa.....	2,711	1919
137018	Sch.	Edward R. West.....	835	1902	217954	St. s.	Python.....	2,153	1919
200943	St. p.	Skookum.....	302	1904	218922	St. s.	Lake Savin.....	2,711	1919
207397	St. w.	Harbor Queen.....	126	1910	220388	St. s.	Cananova.....	1,925	1920
		McWilliams, Frank, West New Brighton, N. Y.:			220287	St. s.	Cayo Mambi.....	1,925	1920
81839	St. s.	W. H. Flannery.....	115	1902	219701	St. s.	Lake Gallateo.....	2,711	1920
		MacIas Ship Construction Co., Machias, Me.:			219703	St. s.	Lake Haresti.....	2,711	1920
217963	Sch.	Wellesley.....	1,306	1919	218593	St. s.	Lake Ikatan.....	2,711	1920
		Micrenaris Shipbuilding Corporation, E., Tarpon Springs Fla.:			219702	St. s.	Ripon.....	2,711	1920
218360	Sch.	City of Tarpon Springs.....	159	1919	219700	St. s.	Stoux City.....	2,689	1920
219212	Sch.	Magnolia Petroleum Co., Harrisburg, Tex.:			219591	St. s.	Wauwatosa.....	2,711	1920
		M. P. Co. No. 7.....	2,130	1910	221604	St. s.	American.....	1,407	1921
226632	Ol. s.	Madisonville Industries (Inc.), Madisonville, La.:			222512	St. s.	John A. Kling.....	5,412	1922
201348	Sch.	Malone, S. D., Essex, Mass.:			222319	St. s.	W. H. Meyer.....	130	1922
		Onato.....	140	1904	222858	St. s.	John F. Meyer.....	205	1923
		Manistee Shipbuilding Co., Manistee, Mich.:			223796	St. s.	Pere Marquette 21.....	2,992	1924
218663	Sch.	Northern No. 34.....	1,946	1910	224122	St. s.	Pere Marquette 22.....	2,985	1924
219829	Sch.	Northern No. 35.....	2,051	1920	221430	St. s.	Ann Arbor No. 7.....	2,934	1925
		Manitowoc Shipbuilding Corporation, Manitowoc, Wis.:			225099	St. s.	Charles C. West.....	6,644	1925
127764	St. s.	Chequamegon.....	141	1903	226062	Ol. s.	Daniel McCool.....	649	1926
202202	St. s.	Mnywood.....	398	1905	221151	St. s.	Grand Rapids.....	2,942	1926
205149	St. s.	Craine Stewart.....	442	1908	225671	St. s.	Manitowoc.....	3,063	1926
205146	St. s.	H. Dahlke.....	309	1908	225913	Ol. s.	Wm. A. Lydon.....	194	1926
206160	St. s.	Joseph Medill.....	174	1909	226275	St. s.	Madison.....	2,042	1927
206319	St. s.	Engineer.....	448	1909	227030	St. s.	Pere Marquette 12.....	2,767	1927
206601	St. s.	James A. Pugh.....	1,711	1909	227740	Ol. s.	John F. Cushing.....	301	1928
206330	St. s.	United States.....	2,626	1910	229150	El. s.	City of Saginaw.....	3,327	1929
207138	St. s.	Alnbaum.....	106	1910	229116	El. s.	City of Flint 32.....	3,327	1929
208358	St. s.	Harvester.....	609	1910	230184	St. s.	Edward G. Seibert.....	4,432	1930
208212	St. s.	M. O. Hauser.....	280	1911	230147	Ol. y.	Northwind.....	2,221	1930
209367	St. s.	Commerce.....	688	1912	230448	St. s.	City of Milwaukee.....	2,942	1931
210114	St. s.	E. Gunnell.....	153	1913	230866	St. s.	Harry B. Williams.....	263	1931
211105	St. s.	Conrad Starke.....	140	1913			Mar, John E., West Haven, Conn.:		
211613	St. s.	Frederick W. Robbins.....	1,282	1913			Excelsior.....	507	1900
211524	St. s.	Hydro.....	141	1914	136816	St. s.	International.....	500	1901
212103	St. s.	Alice Staiford.....	2,122	1915	100749	St. s.	Mar & Son, John E., West Haven, Conn.:		
213782	St. s.	Nevada.....	302	1916			The Howard Co.....	234	1908
214472	St. s.	Comber.....	112	1916	205094	St. s.	Marietta Manufacturing Co., Marietta, Fla.:		
214153	St. s.	George A. Wallace.....	302	1916			Alabama.....	183	1914
214362	St. s.	Surge.....	302	1916			Marietta Manufacturing Co., Point Pleasant, W. Va.:		
214536	St. s.	White Cap.....	303	1916	221780	St. s.	Baton Rouge.....	757	1921
214837	St. s.	Ada.....	2,121	1917	221136	St. s.	Cairo.....	757	1921
215630	Ol. s.	Motor I.....	2,121	1917	221781	St. s.	Memphis.....	757	1921
215702	Ol. s.	Spray.....	303	1917	221137	St. s.	St. Louis.....	757	1921
215618	St. s.	War Castle.....	2,003	1917	222770	St. p.	Yonn Greene.....	445	1924
215816	St. s.	War Victor.....	2,003	1917	223070	St. p.	Sallor.....	201	1925
215773	St. s.	Coriscana.....	2,157	1918	224573	St. w.	Carry-Bird.....	405	1925
217011	St. s.	Corries.....	2,157	1918	225165	St. w.	Sam P. Suit.....	296	1926
217197	St. s.	Foam.....	306	1918	225423	Ol. w.	Balfont.....	138	1926
216376	St. s.	Lake Annette.....	2,177	1918	225869	St. w.	Steel City.....	297	1926
216403	St. s.	Lake Greenwood.....	2,150	1918	229357	St. w.	Walter A. Windsor.....	495	1929
216016	St. s.	Lake Kville.....	2,167	1918	230237	Ol. s.	William Dickinson.....	216	1930
217087	St. s.	Lake Lida.....	2,177	1918			Marine Construction and Dry Dock Co., Mariners Harbor, N. Y.:		
216277	St. s.	Lake Linden.....	2,160	1918	201644	St. y.	Margaret.....	170	1904
216806	St. s.				136822	St. s.	Marine, Charles, Millford, Del.:	187	1900
							Finna Reis.....		
							Marine Construction Co., Seattle, Wash.:		
					224830	Ol. s.	Crosline.....	443	1925
					226675	St. s.	City of Mukiteo.....	150	1927
					231046	Ol. s.	Hazel B. No. 2.....	143	1932

Names of Builders and Locations of Shipyards

1059

Official No.	Rig	Builder, location, and name of vessel	Gross tons	Year built	Official No.	Rig	Builder, location, and name of vessel	Gross tons	Year built
141645	Sch.	Martin, Ambrose A., East Boston, Mass.:	102	1900	217793	St. s.	Maryland Shipbuilding Co., Baltimore, Md.:	2,550	1919
		Louise.....			217535	St. s.	Arundel.....	2,573	1919
207675	St. s.	Martinolich Bros., Dockton, Wash.:	142	1910			Gullford.....		
		Verona.....					Maryland Steel Co., Sparrows Point, Md.:		
201956	St. s.	Martinolich, John A., Dockton, Wash.:			96503	St. s.	Hyades.....	3,783	1900
203596	St. s.	Vashon.....	132	1905	150656	St. s.	Pleades.....	3,753	1900
212039	St. s.	Nisqually.....	255	1911	145862	St. s.	Thomas.....	2,525	1900
		Washington.....	273	1914	141716	St. s.	Lyra.....	4,417	1901
					93126	St. s.	Mills.....	2,525	1901
					145934	St. s.	Tremont.....	9,606	1902
215861	Sch.	Martinolich, Mateo, Handsboro, Miss.:			200448	St. s.	Crisfield.....	236	1903
219476	Sch.	Rosemary.....	901	1917	93369	St. s.	Maine.....	7,914	1903
		John Francis Stuard.....	1,200	1919	200530	St. s.	Missouri.....	7,914	1903
					161945	St. p.	Virglna.....	868	1908
					200624	St. s.	Conestoga.....	617	1904
224714	St. s.	Marvel, Harry A., Newburgh, N. Y.:	842	1925	200962	St. s.	P. R. R. No. 32.....	201	1904
225904	St. s.	Belle Island.....	1,037	1926	202348	St. s.	Bronx.....	1,954	1905
226733	Ol. s.	City of Keansburg.....	123	1927	202349	St. s.	Brooklyn.....	1,954	1905
		Lone Star.....			202346	St. s.	Manhattan.....	1,954	1905
					202489	St. s.	Monocacy.....	617	1905
		Marvel Shipbuilding Co., T. S., Newburgh, N. Y.:			202347	St. s.	Queens.....	1,954	1905
157568	St. s.	Delmar.....	294	1900	203181	St. s.	P. R. R. No. 5.....	186	1906
127508	St. s.	C. M. Dewey.....	176	1901	203205	St. s.	P. R. R. No. 10.....	186	1906
86575	St. s.	Guy G. Major.....	174	1901	203224	St. s.	P. R. R. No. 14.....	186	1906
96554	St. p.	Harry B. Hollins.....	1,019	1901	203130	St. s.	P. R. R. No. 153.....	547	1906
77469	St. p.	John Englis.....	1,022	1901	203422	St. s.	Raleigh.....	1,185	1906
130946	St. s.	New York Central No. 1.....	110	1901	204629	St. s.	Florida.....	2,185	1907
130947	St. s.	New York Central No. 11.....	110	1901	204242	St. s.	Maryland.....	1,369	1907
201700	Ga. y.	Nirodha.....	323	1901	203795	St. s.	Tuscan.....	2,415	1907
117017	St. s.	S. R. Callaway.....	175	1901	205379	St. s.	P. R. R. No. 154.....	549	1908
145885	St. p.	Thomas Patten.....	875	1901	206699	St. s.	Hector.....	5,451	1909
81737	St. s.	West Point.....	1,328	1901	206652	Sch.	I. D. Fletcher.....	1,034	1909
3919	St. s.	Brooklyn.....	154	1902	206379	St. s.	Mars.....	5,451	1909
100758	St. s.	Isis.....	377	1902	206620	St. s.	Vulcan.....	5,451	1909
130994	St. s.	Newark.....	1,308	1902	207765	St. s.	Georgian.....	6,606	1910
200641	St. y.	Intrepld.....	330	1903	207489	St. s.	Kentucklan.....	6,606	1910
131000	St. s.	New York Central No. 7.....	113	1903	207579	St. s.	Millinocket.....	3,336	1910
131001	St. s.	New York Central No. 23.....	113	1903	207131	St. p.	Three Rivers.....	1,110	1910
117291	St. s.	Syracuse.....	1,344	1903	208378	St. s.	City of Baltimore.....	2,379	1911
200013	St. s.	The Higginson Manufacturing Co. No. 3.....	179	1903	208414	St. s.	City of Norfolk.....	2,379	1911
161044	St. p.	Vermont.....	1,195	1903	209289	St. s.	Frank Tenney.....	260	1911
201462	Sch.	Allegheny.....	331	1904	208803	St. s.	Neptune.....	10,774	1911
200933	St. s.	Higginson Manufacturing Co. No. 4.....	148	1904	209206	St. s.	U. S. Navy Oil Barge No. 2.....	422	1911
		Mingo.....	331	1904	209207	St. s.	U. S. Navy Oil Barge No. 3.....	422	1911
201526	Sch.	Ampero.....	698	1905	210753	St. s.	Dakota.....	6,657	1912
202252	Sch.	Avondale.....	1,111	1905	210650	St. p.	Dorchester.....	1,065	1912
201887	Sch.	Delawanna.....	698	1905	210534	St. s.	Minnesota.....	6,655	1912
102436	Sch.	Frederick G. Bourne.....	286	1905	210184	St. s.	Orlon.....	10,550	1912
202245	St. s.	New York Central No. 8.....	144	1905	210704	St. p.	Talbot.....	1,090	1912
202673	St. s.	Pocono.....	698	1905	211709	St. s.	City of Annapolis.....	1,923	1913
202712	St. s.	Rochester.....	1,338	1905	211710	St. s.	City of Richmond.....	1,923	1913
203424	St. p.	Hendrick Hudson.....	2,847	1906	210935	St. s.	Jason.....	10,550	1913
21525	St. s.	New York Central No. 2.....	215	1906	211098	St. s.	Montanan.....	6,649	1913
204760	St. s.	New York Central No. 25.....	215	1907	211629	St. s.	Panaman.....	6,649	1913
291207	St. s.	Sea Gate.....	171	1907	211297	St. s.	Pennsylvanian.....	6,649	1913
205535	St. s.	Cornelius W. Lawrence.....	171	1908	212144	St. s.	Iowan.....	6,649	1913
204988	St. s.	James Duane.....	326	1908	212314	St. s.	Ohioan.....	6,649	1914
204959	St. s.	Thomas Willett.....	326	1908	212020	St. s.	P. H. R. No. 155.....	584	1914
206923	St. s.	New York Central No. 17.....	210	1909	212062	St. s.	P. R. R. No. 156.....	584	1914
206924	St. s.	New York Central No. 26.....	210	1909	211887	St. s.	Washingtonlan.....	6,649	1914
206501	St. p.	Rensselaer.....	2,690	1909	213174	St. s.	Achilles.....	11,061	1915
206120	St. p.	Trojan.....	2,571	1909	213833	St. s.	Clare.....	3,455	1915
96503	St. s.	Hyades.....	3,753	1900	213472	St. s.	Edith.....	3,628	1915
207745	St. s.	Dutchless.....	596	1910	213813	St. s.	Floridian.....	6,930	1915
207842	St. s.	Utica.....	1,351	1910	213814	St. s.	Munamar.....	3,477	1915
209380	St. s.	Bronx.....	218	1911	213028	St. s.	Ulysses.....	10,910	1915
208651	St. p.	Clermont.....	1,864	1911	213931	St. s.	Arborean.....	5,825	1916
210463	St. p.	Aquelionga.....	290	1912	213885	St. s.	Artisan.....	5,825	1916
209627	St. s.	Jersey Central.....	217	1912	213988	St. s.	Margaret.....	3,372	1916
210001	St. s.	John H. Sullivan.....	826	1912	214042	St. s.	Munplace.....	3,315	1916
210748	St. s.	New York Central No. 19.....	159	1912	214087	St. s.	Munsomo.....	3,315	1916
210749	St. s.	New York Central No. 20.....	159	1912			Mather & Wood, Port Jefferson, N. Y.:		
210464	St. s.	Niagara.....	1,250	1912	93227	St. s.	Mary S. Lewis.....	138	1901
211726	St. s.	New York Central No. 18.....	255	1913			Mathews Ship Building Co., Hoquiam, Wash.:		
212027	St. s.	Catskill.....	1,400	1914			Helene.....	672	1906
212435	St. s.	Orange.....	596	1914	203859	St. s.	Mathis Yacht Building Co., Camden, N. J.:		
							Nahmeoka.....	115	1912
		Maryland Dry Dock Co., Baltimore, Md.:			210142	Ga. y.	Pallsades.....	136	1916
221179	Sch.	Northern No. 43.....	2,215	1921	213913	Ga. y.	Chieftain.....	169	1917
224929	St. p.	Howard W. Jackson.....	379	1925	214678	Ga. y.	Leotie.....	164	1917
229460	Ol. s.	City of Hampton.....	440	1930	215231	Ga. y.			

Names of Builders and Locations of Shipyards

Official No.	Rig	Builder, location, and name of vessel	Gross tons	Year built	Official No.	Rig	Builder, location, and name of vessel	Gross tons	Year built
		Mathis Yacht Building Co., Camden, N. J.—Continued.					Meecham & Babcock Shipbuilding Co., Seattle, Wash.:		
224144	St. s.	Mary F. Kelly	103	1919	217432	St. s.	Alakey	2,564	1918
222595	St. s.	New York Marine Co. No. 8	106	1919	217620	St. s.	Arlena	2,560	1918
220000	St. s.	Talsman	188	1920	216819	St. s.	Boulton	2,584	1918
219696	St. s.	Whistler	188	1920	217005	St. s.	Daca	2,579	1918
219699	St. s.	Wizard	188	1920	217370	St. s.	Toka	2,550	1918
221388	Ga. y.	Enchantress III	106	1922	217202	St. s.	Wayacan	2,571	1918
220686	Ga. y.	Nahmeoka	101	1921			Meadows, Wade, New Bern, N. C.:		
222299	Ga. y.	Pilgrim	106	1921			C. P. Dey	105	1930
224168	Ga. y.	Coconut	105	1924	230213	Ga. s.	King Fisher	104	1930
224699	Ga. y.	Alscotia	135	1925	230214	Ga. s.	Megee, George E., Milton, Del.:		
225101	Ga. y.	Samur	163	1925			Maria Thomas	122	1906
225115	Ga. y.	Sequoia II	147	1925	203480	Na. s.	Merchant Shipbuilding Corporation, Chester, Pa.:		
225116	Ga. y.	Sequoia II	163	1925			Amcross	5,980	1919
225227	Ga. y.	Thalia	119	1925			Iceland	5,980	1919
225226	Ga. y.	Troubadour	119	1925			John Roach	5,980	1919
226186	Ga. y.	Eala	127	1926			Lansdowne	5,980	1919
225797	Ga. y.	Freedom	156	1926	219458	St. s.	Lockport	6,214	1919
225797	Ga. y.	Freedom	156	1926	219153	St. s.	Terre Haute	6,044	1919
225797	Ga. y.	Freedom	156	1926	219397	St. s.	Texarkana	5,980	1919
225498	Ga. y.	Pilgrim II	121	1926	219250	St. s.	Chester KIWANIS	5,975	1920
225498	Ga. y.	Pilgrim II	121	1926	218792	St. s.	Delanson	5,989	1920
226118	Ga. y.	Riposo	127	1926	219265	St. s.	Donald McKay	5,980	1920
225965	Ga. y.	Summer Girl	127	1926	218924	St. s.	George Peirce	5,975	1920
226170	Ga. y.	Trall	127	1926	220397	St. s.	George E. Weed	5,975	1920
226170	Ga. y.	Trall	127	1926	219447	St. s.	Greenland	5,980	1920
226378	Ga. y.	Doris Belle	128	1927	220397	St. s.	Henry Steers	5,980	1920
226691	Ga. y.	Mariska	128	1927	219799	St. s.	Loretta	5,975	1920
227135	Ol. y.	Ncoya	140	1927	220889	St. s.	Summerleaf	6,141	1920
227642	Ol. y.	Day Dream	323	1923	220760	St. s.	Wm. Henry Webb	5,980	1920
228402	Ol. s.	Harold J. Taggart	110	1928	219892	St. s.	Conemaugh	6,816	1921
228424	Ga. y.	Lanal	107	1928	219663	St. s.	Mount Carroll	7,469	1921
228463	Ol. y.	Marliposa	134	1928	220203	St. s.	Mount Clinton	7,509	1921
228120	Ol. y.	Sauterer	149	1928	219711	St. s.	Paul Shoup	6,816	1921
227581	Ol. y.	Waleda II	149	1928	219543	St. s.	Robert E. Hopkins	6,624	1921
228805	Ol. y.	Dream Girl	157	1929	221360	St. s.	Samuel Q. Brown	6,624	1921
228294	Ol. y.	Luenta	148	1929	221132	St. s.	Callifornian	7,899	1922
228643	Ol. y.	Mnemere	182	1929	221226	St. s.	J. Hampton Moore	2,292	1922
229211	Ol. y.	Memory	157	1929	221455	St. s.	Missourian	7,899	1922
211742	Ga. y.	Aeldgytha	116	1913	221663	St. s.	Merchant Shipbuilding Corporation, Harriman, Pa.:		
229103	Ol. s.	Reliance	124	1929	221721	St. s.	Wathena	6,107	1918
228292	Ol. y.	Viator	164	1929	222054	Ol. s.	Watsonwan	6,107	1918
229834	Ol. y.	Arminia	161	1930	221883	St. s.	Auditor	5,989	1919
229930	Ol. y.	Lanakia	158	1930	222236	Ol. s.	Bavlington	5,989	1919
230414	Ol. y.	Minoco	165	1930			Bensalem	5,989	1919
229872	Ol. y.	Mono	161	1930			Cabegon	6,107	1919
229497	Ol. y.	Silver Moon II	153	1930	217392	St. s.	Costigan	6,126	1919
229790	Ol. y.	Truan	221	1930	217103	St. s.	Eplacio Pessoa	5,989	1919
230897	Ol. y.	Captiva	179	1931	219011	St. s.	Intan	6,126	1919
230477	Ol. s.	Nathan Hayward	124	1931	219261	St. s.	Kayseecka	5,989	1919
230681	Ol. y.	Virago	142	1931	219636	St. s.	Kittegaun	6,126	1919
221388	Ol. y.	Alamo	335	1932	217588	St. s.	Lycouing	5,989	1919
231793	Ol. s.	Bridgeport	160	1932	218428	St. s.	Mercer Victory	6,126	1919
231671	Ol. y.	Verusselle	167	1932	218923	St. s.	Mitchell	5,989	1919
		Mathews Bros., Belfast, Me.:			218137	St. s.	Neshanlay	6,126	1919
		Jennie Flood Kreger	1,838	1919	219319	St. s.	Waubesa	6,107	1919
		Mathews, G. F., Portland, Oreg.:			218698	St. s.	Wauconda	6,065	1919
		Mathews, G. F., Hoquiam, Wash.:			219216	St. s.	Waukau	6,126	1919
210616	St. s.	Avalon	881	1912	218754	St. s.	Waxahachie	6,126	1919
211723	St. s.	Daisy Putnam	880	1913	210420	St. s.	Wynah	6,126	1919
211074	St. s.	O. M. Clark	844	1913	217545	St. s.	Wynooche	6,065	1919
211634	St. s.	Rosalie Mahony	946	1913	217815	St. s.	Algic	5,976	1920
214266	St. s.	Daisy Mathews	943	1916	218019	St. s.	Arizona	5,990	1920
214638	St. s.	Hartwood	946	1916	218280	St. s.	Bonnie Brook	5,976	1920
215907	St. s.	Claremont	1,201	1917	218348	St. s.	City of Alma	5,989	1920
220985	St. s.	Quinnault	1,138	1921	220518	St. s.	Davenport	5,990	1920
222719	St. s.	Daisy Gray	1,187	1922	217715	St. s.	Emergency Aid	5,976	1920
223313	St. s.	Esther Johnson	1,104	1923	219858	St. s.	Evergreen City	5,990	1920
226495	Ol. s.	North Beach	225	1927	220623	St. s.	Gateway City	5,976	1920
		Mathews Co., Port Clinton, Ohio:			220945	St. s.	Nacota	5,976	1920
223771	Ga. y.	Oswichee	110	1924	219691	St. s.	Salaam	5,990	1920
224541	Ga. y.	Irwin	157	1925	220678	St. s.	Wacoata	5,976	1920
		Mathews Shipbuilding Co., Hoquiam, Wash.:			219918	St. s.	Waterbury	5,990	1920
209439	St. s.	Daisy Gadsby	818	1911	220520	St. s.	Yaka	5,976	1920
210672	St. s.	Siskiyou	884	1912	220770	St. s.	Yalza	5,976	1920
214391	Hrg.	Sierra	1,050	1916	220717	St. s.	Yapalaga	5,976	1920
215888	Sch.	Lassen	763	1917	221027	St. s.	Ala	5,976	1921
215330	Sch.	Santa Isabel	1,069	1917	221089	St. s.	Arden	5,976	1921
216794	St. s.	San Diego	1,487	1918	220989	St. s.	Neamhok	5,976	1921
219616	Sch.	Vigilant	1,603	1920					
		Maxwell, Noble, Richmond, Me.:							
86503	St. s.	Globe	137	1900					

Names of Builders and Locations of Shipyards

Official No.	Rtg	Builder, location, and name of vessel	Gross tons	Year built	Official No.	Rtg	Builder, location, and name of vessel	Gross tons	Year built
201345	St. s.	Merrill-Stevens Co., Jacksonville, Fla.: Duval.....	348	1904	217137	St. s.	Mobile Shipbuilding Co., Mobile, Ala.: Balno.....	2,651	1918
201577	St. p.	Swan.....	281	1904	217368	St. s.	Balosoaro.....	2,469	1918
203576	St. p.	Jose Pedro.....	828	1906	217369	St. s.	Dalgada.....	2,469	1918
211156	St. s.	South Jacksonville.....	292	1913	217280	St. s.	Morganza.....	2,469	1918
215128	St. s.	Lihorio.....	258	1917	218918	St. s.	Moshico.....	3,658	1919
214960	St. s.	Pedrito.....	296	1917	217652	St. s.	Obak.....	2,469	1919
214770	St. s.	Pitlra.....	258	1917	217651	St. s.	Oyaka.....	2,469	1919
215841	St. s.	W. M. Tupper.....	1,852	1917	220489	St. s.	Atlanta of Texas.....	3,545	1920
216707	Slp.	Choctaw.....	369	1918	220019	St. s.	Capital of Nebraska.....	3,545	1920
216586	Slp.	Mohawk.....	369	1918	220116	St. s.	City of Lordsburg.....	3,545	1920
		Merrill & Stevens Shipbuilding Corporation, Jacksonville, Fla.:			220490	St. s.	Houston.....	3,545	1920
216800	St. s.	Apalachee.....	2,474	1918	219741	St. s.	Hutchinson.....	3,545	1920
216928	St. s.	Botsford.....	2,474	1918	219521	St. s.	Minooka.....	3,545	1920
216989	St. s.	Kanabee.....	2,474	1918	219833	St. s.	Oklahoma City.....	3,545	1920
218145	St. s.	Red Cloud.....	2,474	1918			Moebus, jr., Chas., Alameda, Calif.:		
218144	St. s.	Ashbee.....	3,853	1919	213627	Ga. s.	Surf.....	135	1915
216089	St. s.	Jacksonville.....	3,853	1919			Mogeno Bros., Clarington, Ohio.:		
218809	St. s.	Wekka.....	3,853	1919	200760	St. w.	Ruth No. 2.....	157	1904
		Merrill-Stevens Dry Dock & Repair Co., Jacksonville, Fla.:					Mohawk Valley Boat & Machine Co., Amsterdam, N. Y.:		
210783	St. s.	Chickamauga.....	3,853	1920	214963	St. s.	Empire State.....	396	1912
219782	St. s.	Pinellas.....	3,853	1920			Mojean & Erickson, Tacoma, Wash.:		
		Merritt & Chapman Derrick & Wrecking Co., New York, N. Y.:			229258	St. s.	Arcadia.....	102	1929
212928	St. s.	Wm. E. Chapman.....	360	1915			Monarch Shipbuilding Co., Portland, Oreg.:		
		Metaline Navigation Co., Newport, Wash.:			220184	Sch.	Ecola.....	2,266	1920
205780	St. w.	Ruth.....	274	1908			Montgomery, Jabez K., Chelsea, Mass.:		
		Midland-Bargo Co., Midland, Pa.:			200888	St. p.	Old Colony.....	741	1904
223580	St. p.	Cincinnati.....	1,056	1924			Moon Shipyard & Repair Corporation, Norfolk, Va.:		
223682	St. w.	Slack Harrell.....	592	1924	231727	Ol. s.	Cecil May Adams.....	182	1932
225200	St. w.	A. C. Jaynes.....	148	1925			Moore Dry Dock Co., Oakland, Calif.:		
227868	St. w.	C. C. Slider.....	371	1928			San Diego.....	556	1931
228182	St. w.	C. W. Talbot.....	416	1920	231278	El. s.	Moore, John M. C., Bethel, Del.:		
228183	St. w.	J. D. Ayres.....	416	1929			Edwin and Maud.....	208	1900
228180	St. w.	Sam Craig.....	416	1929			R. J. Camp.....	763	1900
230781	Ol. s.	Red Star.....	684	1931	136784	Sch.	Wm. Thos. Moore.....	291	1902
231783	Ol. w.	Prosperity.....	114	1932			Edward R. Baird, jr.....	279	1903
232359	Ol. s.	Tom Sawyer.....	603	1933			Anna M. Hudson.....	338	1904
		Midland Bridge Co., Houston, Tex.:					Judge Pennewill.....	439	1906
217429	St. s.	Balno.....	2,559	1918			Charles S. Hearne.....	657	1907
217655	St. s.	Cochin.....	2,559	1918			Moore Shipbuilding Co., Oakland, Calif.:		
217428	St. s.	Katonah.....	2,559	1918			Alloway.....	6,165	1918
167645	Sch.	Aranas.....	1,312	1919	216557	St. s.	Anlwa.....	6,165	1918
217753	St. s.	Fort Worth.....	2,559	1919	216612	St. s.	Presno.....	6,002	1918
167646	Sch.	Matagorda.....	1,312	1919	216455	St. s.	Gulmba.....	6,100	1918
218177	St. s.	Wiscasta.....	2,556	1919	218042	St. s.	Kamesit.....	6,171	1918
		Mid-West Boat & Bargo Co., Grafton, Ill.:			217488	St. s.	Keketticut.....	6,171	1918
223194	Ga. p.	Hennepin.....	137	1923	217777	St. s.	Oakland.....	6,002	1918
223195	Ga. p.	La Crosse.....	137	1923	216387	St. s.	Oskawa.....	6,100	1918
		Miller & Bro., Alex, Tottenville N. Y.:			217206	St. s.	Pasadena.....	6,002	1918
207299	St. s.	Robert C. Clowry.....	632	1910	215303	St. s.	Yambilla.....	6,101	1918
166385	St. s.	Miller, C. A., Ballard, Wash.:	142	1900	217033	St. s.	Yaquica.....	6,100	1918
		Olympic.....			217489	St. s.	Yellowstone.....	6,171	1918
215759	St. p.	Miller, Charles S., Wenatchee, Wash.:	349	1917	216200	St. s.	Zaca.....	6,165	1918
		Nespelem.....			217416	St. s.	Zirkel.....	6,171	1918
		Miller, William, Wilmington, Calif.:			216924	St. s.	Chilpelung.....	6,163	1919
81772	St. s.	Warrlor.....	122	1901	218149	St. s.	Cotati.....	5,963	1919
		Mills Construction Co., John L., Camden, N. J.:			218859	St. s.	Imlay.....	7,089	1919
205197	Sch.	Horatio G. Foss.....	846	1908	219626	St. s.	Mehanno.....	5,969	1919
		Minot, Chas. V., Phippsburg, Me.:			219527	St. s.	Misklanza.....	7,041	1919
107646	Sch.	Ada F. Brown.....	1,456	1901	218508	St. s.	Monasses.....	6,092	1919
		Minott, Chas. V., jr., Phippsburg, Me.:			218260	St. s.	Mulpa.....	6,139	1919
201514	Sch.	Marcus L. Urann.....	1,869	1904	219053	St. s.	Nockum.....	5,969	1919
		Mississippi Shipbuilding Corporation, Biloxi, Miss.:			218925	St. s.	Nokatuk.....	6,036	1919
216789	Ga. s.	Elizabeth Ruth.....	862	1918	218557	St. s.	Tuckanuck.....	6,091	1919
		Missouri Valley Bridge & Iron Co., Leavenworth, Kans.:			220027	St. s.	City of Reno.....	7,004	1920
220800	St. w.	Robt. J. Stewart.....	184	1930	220707	St. s.	Jalapa.....	6,085	1920
					220794	St. s.	Janelew.....	6,085	1920
					220386	St. s.	Meton.....	7,311	1920
					220524	St. s.	Mevanla.....	7,311	1920
					220594	St. s.	Mosella.....	6,034	1920
					220740	St. s.	Mursa.....	6,085	1920
					220890	St. s.	Narbo.....	6,085	1920
					220954	St. s.	Narcissus.....	6,085	1920

Names of Builders and Locations of Shipyards

Official No.	Rlg	Builder, location, and name of vessel	Gross tons	Year built	Official No.	Rlg	Builder, location, and name of vessel	Gross tons	Year built
		Moore Shipbuilding Co., Oakland, Calif.—Continued.					Mullen & Lamkin, New Orleans, La.:		
219917	St. s.	Naugus.....	6,037	1920	215506	Ol. s.	Meriwether.....	147	1917
219755	St. s.	Quahbin.....	7,017	1920			Muller, William, Los Angeles, Calif.:		
220250	St. s.	Quillwark.....	6,034	1920			Vaquero.....	231	1913
220641	St. s.	S. C. T. Dodd.....	7,501	1920	211354	Ga. s.	Velero II.....	195	1922
220256	St. s.	Sallia.....	7,311	1920	222419	El. y.	John N. Stewart.....	120	1926
220437	St. s.	Sapulpa.....	7,311	1920	225055	El. s.	Milton S. Patrick.....	120	1926
220692	St. s.	Stockton.....	7,294	1920	225056	Ol. s.	Valador.....	114	1926
220165	St. s.	Vacuum.....	7,003	1920	225571	Ol. y.	Muller, William, San Pedro, Calif.:		
221700	St. s.	Birkenhead.....	6,900	1921			Cabrillo.....	611	1904
221406	St. s.	Bohemian Club.....	6,582	1921	201058	St. s.	Muller, William, Wilmington, Calif.:		
221070	St. a.	Gargoyte.....	7,357	1921			Companero.....	129	1909
221701	St. s.	H. T. Harper.....	3,803	1921	200390	St. y.	Munder, E., San Francisco, Calif.:		
221590	St. s.	Lubrico.....	6,822	1921			Edith.....	135	1906
220999	St. s.	M. F. Elliott.....	7,499	1921			Munder & Sons, William, San Francisco, Calif.:		
221279	St. s.	Manukai.....	9,547	1921	117167	Ga. s.	Surprise.....	110	1902
221215	St. s.	Manulan.....	9,556	1921	202221	Sch.	Matilda.....	102	1905
221648	St. s.	Manlahua.....	11,170	1921			Murdoch, J. M., Jacksonville, Fla.:		
221040	St. a.	Thomas H. Wheeler.....	7,494	1921			Dancy.....	2,589	1918
221543	St. s.	Tustein.....	6,882	1921	216908	St. s.	Harish.....	2,551	1918
224149	Ol. s.	Port Costa.....	351	1924	217223	St. s.	Fort George.....	2,551	1919
224783	Ol. s.	Redlino.....	385	1925			Murnan Shipbuilding Corporation, Mobile, Ala.:		
226588	El. s.	Lake Tahoe.....	2,468	1927			Luther E. Hooper.....	2,190	1920
226244	El. s.	Peralta.....	2,075	1927			Jeannette Scott.....	141	1922
226738	El. s.	Redwood Empire.....	2,470	1927			Murphy, J. G., Moss Point, Miss.:		
226360	El. s.	Yerba Buena.....	2,075	1927	224543	Ol. s.	Swan.....	125	1923
228338	El. s.	Coronado.....	502	1929			Mystic River Shipbuilding Co., Somerville, Mass.:		
231278	El. s.	San Diego.....	556	1931	220926	Sch.	Framont.....	070	1920
		Moore & Scott Iron Works, Oakland, Calif.:					Nashville Bridge Co., Nashville, Tenn.:		
207665	St. s.	Coaluga.....	875	1910	220855	Sch.	Ceo. Prince.....	256	1922
211506	St. s.	Edward T. Jeffery.....	1,578	1913	221079	Sch.	J. N. Pharr.....	190	1923
213599	Ol. s.	Kern.....	222	1915	222888	Ga. s.	Edward N. Bisso.....	213	1925
214643	St. s.	Capto.....	4,823	1916			North Star.....	153	1925
232039	St. s.	American Eagle.....	4,371	1917			Nashville II.....	230	1926
215424	St. s.	Frederic R. Kellogg.....	7,005	1917			Leo. B. Bisso.....	257	1929
215836	St. s.	Sagaland.....	4,865	1917			Sunco A-4.....	104	1929
216918	St. s.	Coronado.....	5,907	1918			W. W. Fischer.....	240	1929
216958	St. s.	Yosemite.....	6,149	1918			Joe Cook.....	163	1930
		Moran Bros. Co., Seattle, Wash.:					Duplex.....	700	1930
77462	Bkn.	James Johnson.....	1,149	1901	223227	St. w.	Mary Woods No. 2.....	110	1931
81850	St. s.	Wyalda.....	132	1902	223250	St. s.	Boh Grasham.....	173	1933
		Moran Co., Seattle, Wash.:			224886	St. c.	Nashville, Chattanooga, & St. Louis Ry., Huntsville, Ala.:		
204468	St. s.	Seward.....	2,471	1907	225201	Ol. s.	Huntersville.....	172	1903
204468	St. s.	Tyee Junior.....	151	1907	225657	Ol. w.	National Shipbuilding Co., Orange, Tex.:		
205055	St. s.	Ajax.....	175	1908	250087	St. c.	Beechland.....	3,355	1918
204943	St. s.	Chicago.....	419	1908	228317	Ol. p.	Bonlum.....	3,349	1918
205095	St. s.	Falcon.....	1,838	1908	228858	St. s.	Barta.....	3,361	1918
205044	St. s.	Northland.....	571	1908	230375	St. w.	Aldermann.....	3,343	1919
205174	St. s.	Riverside.....	4,371	1908	217777	El. s.	Argenta.....	3,343	1919
206052	St. s.	Stanley Dollar.....	1,838	1908	231315	St. w.	Cowardin.....	3,351	1919
207780	St. s.	Kulshan.....	926	1910	232723	Ol. w.	Horado.....	3,353	1919
207935	St. s.	Latouche.....	1,884	1910			Itompa.....	3,349	1919
208278	St. s.	Sloux.....	461	1910	217443	St. s.	Natema.....	3,343	1919
208758	St. s.	Moran.....	120	1911	216964	St. s.	Nawitka.....	3,319	1919
208757	St. s.	Paterson.....	120	1911	217311	St. s.	Nenbsco.....	3,353	1919
		Moran, Robert, Rosario, Wash.:			217311	St. s.	W. A. Ebsen.....	3,326	1919
216367	Ga. y.	Sanwan.....	219	1917	217648	St. s.	Zavalla.....	3,351	1919
		Moran, Robert, Seattle, Wash.:			219455	Sch.	J. A. Daugherty.....	3,518	1920
93086	Sch.	Minnie A. Calne.....	880	1900	217559	St. s.	J. F. Peiróse.....	3,379	1920
		Morey & Thomas Shipyard Co., Jacksonville, Fla.:			220746	St. s.	P. J. Kelly.....	3,376	1920
217294	St. s.	Hagosa.....	2,551	1918	219932	Ga. s.	National Shipbuilding Co., Seattle, Wash.:		
217001	St. s.	Bedminster.....	2,551	1918	220069	St. s.	Apex.....	761	1918
217417	St. s.	Tyee.....	2,551	1918	216146	Ga. s.	Bright.....	2,176	1918
218404	St. s.	Kusdeca.....	2,551	1919	217271	Sch.	Brisk.....	2,151	1918
		Morgan-Davls Dock Co., Pittsburg, Pa.:			217272	Ol. s.	National Shipbuilding Corporation, Violet, La.:		
226298	St. w.	E. K. Davlson.....	203	1927			Cuyamel Fruit Co. Bargo No. 1.....	306	1919
		Morse & Co., Fairbanks, Napoleon, Mo.:			219355	Ga. s.	Fueloil.....	1,370	1919
230711	Ol. w.	Judge Ross.....	101	1931	219302	St. s.	Crudoll.....	1,370	1920
		Morse, J. D., Damariscotta, Me.:			220487	St. s.			
229020	Ol. s.	Vandal.....	101	1929					
230307	Ol. s.	Venture.....	118	1930					
		Morse Dry Dock & Repair Co., Brooklyn, N. Y.:							
217941	St. s.	E. P. Morse.....	204	1919					
		Mozens Bros., Clarington, Ohio:							
200572	St. w.	Liberty.....	196	1912					

Names of Builders and Locations of Shipyards

1063

Official No.	Rtg	Builder, location, and name of vessel	Gross tons	Year built	Official No.	Rtg	Builder, location, and name of vessel	Gross tons	Year built
219400	Ga. s.	National Shipbuilding Corporation, Violet, La.—Contd.					Newburgh Ship Yards, Newburgh, N. Y.:		
		Cuyamel Fruit Co. Barge No. 2	311	1920	217321	St. s.	Newburgh	6,099	1918
219831	Ga. s.	Cuyamel Fruit Co. Barge No. 3	311	1920	218518	St. s.	Cold Spring	6,075	1919
221048	Ga. s.	Cuyamel Fruit Co. Barge No. 4	328	1920	218697	St. s.	Firthcliffe	6,075	1919
222734	St. s.	San Juan II	200	1923	219060	St. s.	Irvington	6,075	1919
		Naul Shipbuilding Co., Wilmington, N. C.:			219383	St. s.	Monroe	5,028	1919
215977	Sch.	Hauptauge	1,446	1918	217618	St. s.	New Windsor	6,203	1919
		Neale & Levy Ship & Engine Building Co., Philadelphia, Pa.:			219237	St. s.	Peekskill	6,075	1919
107520	St. s.	Augusta	2,372	1900	217910	St. s.	Poughkeepsie	6,207	1919
157564	St. s.	De Witt C. Ivins	121	1900	215095	St. s.	Walden	6,207	1919
121152	St. s.	Fred E. Richards	357	1900	219792	St. s.	Fishkill	5,628	1920
93023	St. s.	M. Moran	121	1900	220194	St. s.	Half Moon	5,073	1920
130855	St. s.	Northumberland	993	1900	220895	St. s.	Herman Frasca	4,421	1920
107676	St. s.	Anna W.	204	1901	220777	St. s.	Storm King	5,073	1920
127578	St. s.	Carlisle	644	1901	221211	St. s.	Henry D. Whitton	4,438	1921
127534	St. s.	City of Trenton	469	1901			Newcastle Shipbuilding Co., New Castle, Me.:		
150900	St. s.	Penlynn	137	1901	218112	Sch.	Virginia Dare	1,569	1919
20033	St. s.	Quaker City	469	1901	219919	Sch.	Dolly Madison	1,540	1920
145897	St. s.	Texas	220	1901	220894	Sch.	Mary H. Diebold	1,516	1920
161890	St. s.	Vigilant	226	1901			New England Co., Bath, Me.:		
28146	St. s.	Zalia	1,713	1901	121239	Sch.	Frank W. Benedict	534	1902
127906	St. s.	Charles E. Matthews	889	1902	200599	Sch.	Judge Boyce	698	1904
127682	St. s.	H. B. Chamberlain	164	1902	201533	Sch.	Magnus Manson	1,751	1904
96949	St. s.	Harry G. Runkle	164	1902	200778	Sch.	William E. Bowen, Jr.	636	1904
96946	St. s.	Henry G. Runkle	164	1902	200921	Sch.	William J. Quillm	695	1904
96960	St. s.	Middlesex	373	1902	201118	Sch.	Willam E. Bowen, Jr.	695	1904
93331	St. p.	S. O. Co. No. 14	1,197	1902	201855	Sch.	Allee May Davenport	1,144	1905
117219	St. s.	Astral	616	1903	202593	Sch.	Herbert D. Maxwell	772	1905
200439	St. s.	Fleuington	220	1903	202843	Sch.	Isabel B. Wiley	776	1906
200156	St. s.	Freeloh	220	1903			New Jersey Dry Dock & Transportation Co., Elizabethport, N. J.:		
200168	St. s.	Governor Pennypacker	132	1903	211943	St. s.	Blairstown	400	1914
200440	St. s.	Gulport	224	1903	211893	St. s.	El Rey	156	1914
111453	St. s.	Roselle	220	1903	212156	St. s.	Manchester	582	1914
117220	St. s.	S. O. Co. No. 15	164	1903	212224	St. s.	William J. Gaynor	270	1914
201594	St. s.	Atlantic	129	1904	213279	St. s.	Elizabeth Monroe Smith	338	1915
201268	St. s.	Catherine Moran	213	1904	213704	St. s.	Newark	230	1915
201217	St. s.	Eugene F. Moran	200	1904	214216	St. s.	Blairstown	403	1916
201335	St. s.	John P. Wilson	350	1904	214247	St. s.	C. R. R. of N. J. No. 30	327	1916
201177	St. s.	P. R. R. No. 4	121	1904	214913	St. s.	Chapman Bros.	472	1917
201593	St. s.	S. O. Co. No. 11	129	1904	214914	St. s.	Coxton	548	1917
200386	St. s.	Wyomissing	222	1904	215692	St. s.	Irvington	365	1917
202008	St. s.	Protector	176	1905	216291	St. s.	Allenstown	228	1918
223506	St. s.	Trojan	197	1905	216289	St. s.	Long Branch	229	1918
203547	St. s.	Edmund Moran	102	1906	218424	St. s.	John M. Emery	1,560	1919
202845	St. s.	Manhattan	201	1907	221004	Ga. s.	Albany Socony	400	1921
204816	St. s.	Adriatic	113	1907	221729	St. s.	Rudolph Blankenburg	292	1921
204605	St. s.	Bern	224	1907	221139	Ga. s.	Syracuse Socony	400	1921
204233	St. s.	Boothbay	405	1907	222703	St. s.	Hulfaio	1,292	1922
204193	St. s.	General Hubbard	412	1907	222638	St. s.	Hobokon	1,292	1922
204294	St. s.	Gwalla	415	1907	223525	St. s.	Yale	1,670	1923
204360	St. s.	Lizle D.	122	1907	223647	St. s.	El Toro	154	1924
203969	St. s.	Michigan	425	1907	224269	St. s.	New York Central, No. 16	109	1924
200817	St. w.	Nelsen, A. S., Laconner, Wash. Fidalgo	295	1904	224271	St. s.	New York Central, No. 24	109	1924
210070	St. s.	Nelsen & Kelez, Seattle, Wash.:	107	1913			New London Ship & Engine Co., Groton, Conn.:		
212012	Ga. s.	Tyce	130	1914	224394	Ol. s.	Lion	218	1924
		Nelson, Chas. M., Portland, Ore.:			226117	Ol. s.	B. M. Thomas	140	1926
77431	St. w.	Joseph Kellog	462	1900	225543	Ol. s.	Elmer W. Jones	277	1926
130884	St. p.	N. R. Lang	628	1900	229000	Ol. s.	John S. Collins	265	1926
212189	Ga. s.	Nelson, S. A., Oakland, Calif.:	121	1914	228003	Ol. s.	Cormorant	371	1928
		San Rafael					Newport News Shipbuilding & Dry Dock Co., Newport News, Va.:		
		Nelson Co., Charles, Oakland, Calif.:			136916	St. s.	Comus	4,828	1900
220274	Bkn.	Monitor	2,247	1920	136951	St. s.	Proteus	4,830	1900
		Nevins, Inc., Henry B., New York, N. Y.:			136916	St. s.	El Alba	4,614	1901
226009	Ol. y.	Nevada	153	1926	136951	St. s.	El Dia	4,613	1901
229590	Ol. y.	Analgra	154	1930	136882	St. s.	El Siglo	4,616	1901
		New Baltimore Shipbuilding & Repair Corporation, New Baltimore, N. Y.:			161196	St. s.	El Valle	4,605	1901
222939	St. s.	Kittanning	116	1922	201106	St. s.	Korea	11,278	1902
		New Bedford Dry Dock Co., Fairhaven, Mass.:			201628	St. s.	Seranton	1,462	1904
221151	Sch.	Fairhaven	216	1921	201734	St. s.	Binghamton	1,462	1905
					202683	St. s.	Bulbulo	431	1905
					201684	St. s.	Elmira	1,460	1905
					201816	St. s.	Scandinavia	1,462	1905
					202664	St. s.	Syracuse	431	1905
					203492	St. s.	Ithaca	1,462	1906
					203188	St. p.	Jamestown	1,337	1906
					203620	St. s.	W. S. Porter	4,901	1906
					204060	St. s.	Brazos	6,399	1907
					204835	St. s.	George W. Fenwick	2,000	1907

Names of Builders and Locations of Shipyards

Official No.	Rtg	Builder, location, and name of vessel	Gross tons	Year built	Official No.	Rtg	Builder, location, and name of vessel	Gross tons	Year built
		Newport News Shipbuilding & Dry Dock Co., Newport News, Va.—Continued.					Newport News Shipbuilding & Dry Dock Co., Newport News, Va.—Continued.		
204755	St. s.	Nann Smith.....	2,009	1907	222604	Ol. y.	Ohio.....	513	1922
203923	St. s.	Sun.....	4,836	1907	223203	St. s.	City of Birmingham.....	5,861	1923
205010	St. s.	Bath.....	204	1908	223221	St. s.	City of Chattanooga.....	5,801	1923
204980	St. s.	Cornling.....	204	1908	224216	St. s.	George Washington.....	5,184	1921
204955	St. s.	Lurline.....	5,028	1908	223537	St. s.	J. H. Senior.....	1,155	1921
203896	St. s.	Southland.....	2,081	1908	224339	St. s.	Robert F. Lee.....	5,181	1924
203502	St. s.	Texas.....	8,106	1908	224642	St. s.	Cherokee.....	5,896	1925
206363	St. s.	Jean.....	3,125	1909	225135	St. s.	Commo.....	7,057	1925
206222	St. s.	John Twohy, jr.....	133	1909	224365	Ol. y.	Neneemoosla.....	232	1925
206907	St. s.	Wilhelmina.....	6,974	1909	225433	Ol. s.	P. R. R. No. 18.....	180	1925
207042	St. s.	Dear.....	4,507	1910	225434	Ol. s.	P. R. R. No. 26.....	180	1925
207043	St. s.	Beaver.....	4,507	1910	225230	Ol. y.	Pawnee.....	455	1925
207363	St. s.	City of St. Louis.....	5,425	1910	224918	St. s.	Seminole.....	5,896	1925
207362	St. s.	City of Montgomery.....	5,425	1910	226126	St. s.	Algonquin.....	5,945	1926
207947	St. s.	El Mundo.....	6,008	1910	225589	Ol. y.	Arcadia.....	441	1926
206166	St. s.	El Occidente.....	6,008	1910	225947	Ol. y.	Chatham.....	578	1926
206060	St. s.	El Oriente.....	6,008	1910	225471	St. s.	Dorchester.....	5,649	1926
207751	St. s.	El Sol.....	6,008	1910	225761	St. s.	Fairfax.....	5,649	1926
207222	St. s.	J. A. Chanslor.....	4,938	1910	225957	St. s.	Josephine.....	337	1923
207775	St. s.	Ruth.....	3,102	1910	225738	Ol. y.	Mohawk.....	5,896	1923
208344	St. s.	Carolina.....	334	1911	225247	St. s.	Savannah.....	559	1923
208330	St. s.	Corozal.....	3,063	1911	226013	Ol. y.	Senforth.....	433	1926
209709	Ga. s.	G. L.....	238	1911	225877	Ol. y.	Catauchs.....	3,365	1927
208559	St. s.	Hilton.....	3,102	1911	226878	St. s.	Iroquois.....	6,209	1927
208911	St. s.	Isabela.....	3,063	1911	226332	St. s.	Shawnee.....	6,209	1927
208288	St. s.	Madison.....	3,734	1911	226690	St. s.	California.....	20,325	1928
208376	St. s.	Montoso.....	3,063	1911	227115	El. s.	Virginia.....	20,773	1928
209380	St. s.	Virginia.....	202	1911	227983	El. s.	W. J. Harahan.....	266	1928
208373	St. s.	Wm. F. Herrin.....	4,938	1911	227410	St. s.	Yorktown.....	1,547	1928
210768	St. s.	Adelaine Smith.....	2,168	1912	227462	St. s.	Pennsylvania.....	20,520	1929
210278	St. s.	Carolyn.....	3,140	1912	229044	El. s.	Viking.....	1,300	1929
210004	St. s.	Evelyn.....	3,140	1912	228327	El. y.	Morro Castle.....	11,520	1930
210769	St. s.	Lenape.....	5,170	1912	230060	El. s.	Oriente.....	11,520	1930
210818	St. s.	Peter H. Crowell.....	3,101	1912	230323	El. s.	Florida.....	4,923	1931
211207	St. s.	Illinois.....	5,225	1913	230773	St. s.	President Coolidge.....	21,936	1931
211738	St. s.	Lewis K. Thuriow.....	3,178	1913	231219	El. s.	President Hoover.....	21,936	1931
210915	St. s.	Lorenzo.....	3,063	1913	231008	El. s.	Talamanca.....	6,963	1931
211832	St. s.	Manna.....	6,805	1913	231349	St. s.	Acadia.....	6,185	1932
211715	St. s.	Matsonia.....	9,728	1913	231673	St. s.	Chiriqui.....	6,063	1932
211469	St. s.	Topila.....	5,125	1913	231468	El. s.	Haiti.....	5,236	1932
212756	St. s.	Edward Peirce.....	4,387	1914	232021	St. s.	St. John.....	6,185	1932
211990	St. s.	John D. Archbold.....	8,374	1914	231530	St. s.	Peten.....	6,968	1933
212517	St. s.	John D. Rockefeller.....	8,374	1914	232139	El. s.	Angellna.....	4,772	1934
212501	St. s.	Medina.....	5,426	1914	233016	St. s.	Huntington.....	271	1933
212104	St. s.	Nechas.....	5,426	1914	232744	St. s.	Mannuela.....	4,772	1934
213385	St. s.	Marlann.....	3,063	1915	233117	St. s.			
213740	St. s.	Stephen R. Jones.....	4,387	1915			Newport News Shipbuilding Co., Wilmington, N. C.:		
213479	St. s.	Walter D. Noyes.....	4,387	1915			No. 1.....	2,702	1921
214341	St. s.	Antwerpen.....	7,955	1916	223209	St. s.			
213899	St. s.	Charles Pratt.....	9,059	1916			New York Harbor Dry Dock Corporation, Port Jefferson, N. Y.:		
214040	St. s.	Edgar F. Luckenbach.....	8,061	1916			Anahone.....	863	1920
214069	St. s.	H. H. Rogers.....	10,050	1916	220249	St. s.	Bezelake.....	3,285	1921
214458	St. s.	Henry R. Mallory.....	6,063	1916	221063	St. s.	Conibacut.....	3,285	1921
214074	St. s.	Munabro.....	4,293	1916	221062	St. s.			
214583	St. s.	William A. McKenney.....	6,256	1916			New York Shipbuilding Co., Camden, N. J.:		
215411	St. s.	El Almirante.....	5,216	1917			J. M. Guffey.....	2,520	1902
215587	St. s.	El Capitan.....	5,216	1917	77519	St. s.	Massachusetts.....	7,913	1902
214873	St. s.	F. Q. Barstow.....	10,289	1917	93345	St. s.	Nebraska.....	4,408	1902
214726	St. s.	Felix Taussig.....	6,253	1917	130977	St. s.	Nevadan.....	4,408	1902
215852	St. s.	J. C. Donnell.....	10,241	1917	130961	St. s.	Texas.....	8,033	1902
215853	St. s.	Munafres.....	5,095	1917	145944	St. s.	Abram S. Hewitt.....	223	1903
214916	St. s.	Mundelta.....	5,288	1917	200103	St. s.	Athantic.....	500	1903
215748	St. s.	Mundindes.....	5,095	1917	200354	St. s.	Larimer.....	3,737	1903
215588	St. s.	O. B. Jennings.....	10,289	1917	141870	St. s.	Ligonier.....	3,737	1903
215233	St. s.	Torres.....	4,943	1917	141861	St. s.	Mongolia.....	13,638	1903
214084	St. s.	Wm. G. Warden.....	10,289	1917	200667	St. s.	George B. McClellan.....	256	1904
217184	St. s.	Agwidale.....	5,080	1918	200690	St. s.	Manchuria.....	13,638	1904
217246	St. s.	F. D. Asche.....	8,293	1918	201169	St. s.	Ontario.....	3,082	1904
216466	St. s.	H. M. Flagler.....	8,207	1918	203710	St. s.	Hammonont.....	764	1906
217530	St. s.	Agwistar.....	5,229	1919	203028	Sch.	Magnolia.....	681	1906
219403	St. s.	Rapidan.....	8,333	1919	203469	Sch.	Number Twenty-Four.....	1,566	1906
219470	St. s.	Sapelo.....	8,246	1919	203545	Sch.	Number Twenty-Five.....	1,566	1906
224642	St. s.	Cherokee.....	5,896	1920	203544	Sch.	Number Twenty-Six.....	1,566	1906
219080	St. s.	Sepulga.....	8,266	1920	203972	St. s.	Columbia.....	2,582	1907
220210	St. s.	Tippecanoe.....	8,266	1920	204314	St. s.	Governor.....	5,250	1907
221170	St. s.	Agwismith.....	10,398	1921	203813	St. s.	President.....	5,218	1907
221092	St. s.	Agwistons.....	10,308	1921	205899	Sch.	Bear Creek.....	934	1908
220485	St. s.	Golden State.....	14,123	1921	205947	Sch.	Beckton.....	934	1908
221608	St. s.	John D. Archbold.....	14,054	1921	205965	Sch.	Bellewood.....	934	1908
221058	St. s.	Silver State.....	14,123	1921	205946	Sch.	Buffalo.....	934	1908
221675	St. s.	Wm. Rockefeller.....	14,054	1921					
222157	Ga. y.	Dolphin.....	465	1922					

Names of Builders and Locations of Shipyards

Official No.	Rig	Builder, location, and name of vessel	Gross tons	Year built	Official No.	Rig	Builder, location, and name of vessel	Gross tons	Year built
		New York Shipbuilding Co., Camden, N. J.—Continued.					New York Shipbuilding Corporation, Camden, N. J.—Continued.		
205040	St. s.	Oklahoma.....	5, 853	1908			Solana.....	6, 702	1921
206031	Sch.	Berkshire.....	934	1909	221122	St. s.	Southern Cross.....	13, 788	1921
206007	Sch.	Blackwood.....	934	1909	221574	St. s.	Wenatchee.....	14, 127	1921
206032	Sch.	Bloonsbury.....	934	1909	221042	St. s.	Wolverine State.....	10, 533	1921
206008	Sch.	Buck Mountain.....	934	1909	220652	St. s.	Yankee Arrow.....	8, 046	1921
207064	Sch.	Delawanna.....	1, 290	1909	221457	St. s.	Peninsula State.....	14, 187	1922
206288	St. p.	Robert Fulton.....	2, 168	1909	221901	St. s.	Rock Harbor.....	943	1922
		New York Shipbuilding Corporation, Camden, N. J.:			222623	Sch.	Rock Haven.....	943	1922
207187	St. s.	Coastwise.....	4, 015	1910	222448	Sch.	Rockland.....	943	1922
207270	St. s.	Transportation.....	4, 015	1910	222548	Sch.	Rockport.....	943	1922
208426	Sch.	Number Twenty-Seven.....	1, 290	1911	222586	Sch.	Rockville.....	943	1922
208533	St. s.	Somerset.....	3, 648	1911	223478	St. s.	Carabobo.....	2, 916	1923
209076	St. s.	Suffolk.....	4, 718	1911	223750	St. s.	Eurana.....	6, 651	1923
208391	St. s.	Suwannee.....	3, 648	1911	223540	Ga. s.	Arthur N. Herron.....	1, 175	1924
210635	St. s.	El Ganado.....	3, 663	1912	223690	Ga. s.	Boston Socony.....	1, 199	1924
210314	St. s.	Gulfoll.....	5, 188	1912	223671	Ga. s.	Hartford Socony.....	1, 199	1924
210644	St. s.	Middlesex.....	4, 727	1912	223641	Ga. s.	Priscilla.....	6, 648	1924
210519	St. s.	Rayo.....	3, 663	1912	223673	Ga. s.	Providence Socony.....	1, 199	1924
211442	St. s.	Congress.....	7, 985	1913	220696	St. s.	P. R. No. 152.....	299	1928
211184	St. s.	Socony.....	3, 663	1913	220363	St. s.	Excambur.....	9, 358	1930
210861	St. s.	Norfolk.....	3, 521	1913	220377	St. s.	Santa Clara.....	9, 366	1930
211486	St. s.	Tyler.....	3, 928	1913	220691	St. s.	Excambion.....	9, 360	1931
210932	St. s.	Vesta.....	3, 663	1913	220765	St. s.	East.....	9, 360	1931
211170	St. p.	Washington Irving.....	3, 104	1913	220435	St. s.	Florida.....	9, 359	1931
212524	St. s.	Gulfight.....	5, 188	1914	231779	St. s.	Manhattan.....	24, 289	1932
212676	St. s.	Hampstream.....	5, 188	1914	232210	St. s.	Washington.....	24, 289	1933
211858	St. s.	Hampton.....	4, 725	1914			New York State Department of Public Works, Syracuse, N. Y.:		
212028	St. s.	Mayor Gaynor.....	1, 634	1915	232063	St. s.	Syracuse.....	103	1934
213624	St. s.	Franklin.....	5, 266	1915			New York Yacht Launch & Engine Co., New York, N. Y.:		
213099	St. s.	Gulcoast.....	5, 188	1915	208277	Ga. y.	Cynthia III.....	139	1911
213803	St. s.	Jonney.....	3, 280	1915	207797	Ga. y.	Lady Betty.....	150	1912
213670	St. s.	Plymouth.....	5, 266	1915	232037	St. s.	Mary Anne.....	107	1919
213761	St. s.	Virginia.....	3, 289	1915	222672	St. s.	New York Marine Co. No. 9.....	106	1919
213085	St. s.	William O'Brien.....	5, 483	1915	222878	St. s.	New York Marine Co. No. 11.....	106	1919
213859	St. s.	Bristol.....	3, 971	1916	227217	St. s.	Richmond.....	105	1919
213834	St. s.	Royal.....	3, 289	1916	226059	Ga. y.	Marcidee.....	117	1926
214581	St. s.	Royal Arrow.....	7, 794	1916	225402	Ga. y.	Royono.....	109	1926
214196	St. s.	Standard Arrow.....	7, 610	1917	228550	Ol. y.	Junahusk.....	116	1929
215535	St. s.	Deepwater.....	7, 706	1917	228420	Ol. y.	Nirvani IV.....	127	1929
214951	St. s.	Edward L. Boheny Junior.....	7, 807	1917	220304	Ol. y.	Dellah.....	149	1930
216404	St. s.	Gulf of Mexico.....	5, 225	1917	229492	Ol. y.	Lamora.....	120	1930
214827	St. s.	Gulfmad.....	5, 225	1917	229282	Ol. y.	Metomar.....	124	1930
215840	St. s.	Sylvan Arrow.....	7, 767	1917	229407	Ol. y.	Sunshine I.I.....	131	1930
214669	St. s.	Tidewater.....	5, 266	1917	231327	Ol. y.	Cleopatra.....	164	1931
215988	St. s.	Broad Arrow.....	7, 706	1918	230810	Ol. y.	Onwego.....	224	1931
216513	St. s.	Absecon.....	3, 372	1918			Nilson & Kelez Shlpbuilding Corporation, Seattle, Wash.:		
217173	St. s.	E. J. Dolney Third.....	7, 753	1918	207529	Ga. s.	Comet.....	100	1910
215957	St. s.	Fairmont.....	5, 400	1918	165171	St. p.	Alaska.....	642	1913
216032	St. s.	Freeman.....	3, 350	1918	165172	Ga. p.	Yukon.....	642	1913
216529	St. s.	Glen White.....	5, 438	1918	213935	Ga. s.	Breaker.....	257	1916
216529	St. s.	Gulfland.....	5, 276	1918	217721	St. s.	Adway.....	2, 537	1918
216821	St. s.	M. J. Scanlon.....	5, 672	1918	216847	St. s.	Honnafon.....	2, 542	1918
216514	St. s.	Mincola.....	2, 570	1918	216919	St. s.	Forster.....	2, 552	1918
216380	St. s.	Santa Tecla.....	2, 576	1918	217231	St. s.	Octorara.....	2, 531	1919
216101	St. s.	Sewalls Point.....	5, 431	1918			Nilson, Leonard J., Baltimore, Md.:		
216280	St. s.	Tuckahoe.....	3, 372	1918	200514	Ga. y.	Ruffhouse.....	131	1903
217120	St. s.	William N. Page.....	5, 438	1918	81722	St. s.	Nixon, Lewis, Elizabeth, N. J.:		
210767	St. s.	Winding Gulf.....	5, 438	1918	96543	St. p.	W. S. Grattan.....	208	1900
218808	St. s.	Champion.....	7, 771	1919			Hampton.....	580	1901
216080	St. s.	Defender.....	7, 771	1919			Noank Shipyards, Inc., Noank, Conn.:		
217775	St. s.	Gulfqueen.....	6, 795	1919	223687	St. s.	Elas F. Wilcox.....	329	1923
218128	St. s.	Santa Elisa.....	5, 281	1919			North American Transportation & Trading Co., St. Michael, Alaska:		
218340	St. s.	Santa Leonora.....	5, 281	1919	205767	St. w.	Evolya.....	352	1908
219222	St. s.	Sealtsburg.....	7, 771	1919			North Carolina Shlpbuilding Co., Morehead City, N. C.:		
220858	St. s.	Creole State.....	10, 533	1920	222401	Sch.	A. W. Coburn.....	2, 197	1918
220867	St. s.	Nora.....	10, 533	1920	222353	Sch.	James Blight.....	2, 197	1918
220709	St. s.	Old North State.....	10, 533	1920			Northern Commercial Co., St. Michael, Alaska:		
220323	St. s.	Panhandle State.....	10, 533	1920	201297	St. w.	Tanana.....	495	1904
221478	St. s.	American Legion.....	13, 736	1921					
221727	St. s.	Ilay State.....	14, 187	1921					
221420	St. s.	Blue Hen State.....	10, 558	1921					
220909	St. s.	Camden.....	6, 870	1921					
221283	St. s.	Centennial State.....	10, 558	1921					
221735	St. s.	Dixie Arrow.....	8, 046	1921					
221000	St. s.	Empire Arrow.....	8, 046	1921					
221374	St. s.	Empire State.....	14, 127	1921					
221054	St. s.	Granite State.....	10, 533	1921					
221045	St. s.	Hoosier State.....	14, 187	1921					
221314	St. s.	Keystone State.....	14, 127	1921					
221059	St. s.	Levant Arrow.....	8, 046	1921					
221844	St. s.	Lone Star State.....	14, 187	1921					
221839	St. s.	Munargo.....	6, 481	1921					

Names of Builders and Locations of Shipyards

Official No.	Rig	Builder, location, and name of vessel	Gross tons	Year built	Official No.	Rig	Builder, location, and name of vessel	Gross tons	Year built
203496	St. w.	Northern Navigation Co., St. Michael, Alaska: Koyukuk.....	260	1906	221496	Ga. s.	Nunes Bros., Sacramento, Calif.: John W. Higgins.....	147	1921
204486	St. w.	Rellance.....	291	1907	228012	Ol. s.	Nunes Bros., Sausalito, Calif.: Greyhound.....	165	1923
209341	St. w.	Al. J. Washburn.....	284	1911	229576	Ol. y.	Zaca.....	122	1930
203434	St. w.	Northport Oyster Co., Newport, N. Y.: Supervisor.....	214	1906	212870	Ga. s.	Oakland, Antioch & Eastern Railway, Pittsburg, Calif.: Ramon.....	775	1914
221041	St. s.	Northwest Bridge & Iron Co., Portland, Oreg.: Swiftarrow.....	8,206	1921	221988	St. p.	Ocmulgee River Navigation Co., Lumber City, Ga.: Lyndhurst.....	146	1922
221134	St. s.	Swiftscout.....	8,206	1921	208340	St. w.	Oconee Steamboat Co., Dublin, Ga.: Clyde S.....	107	1911
220990	St. s.	Swiftsure.....	8,206	1921	107561	St. y.	Ofeldt & Sons, F. W., Brooklyn, N. Y.: Aunt Polly.....	102	1900
221194	St. s.	Swiftangle.....	8,206	1921	219215	St. s.	Ohio Shipbuilding Co., Cleveland, Ohio: Penguin.....	377	1919
221268	St. s.	Swiftlight.....	8,206	1921	225260	Ol. w.	Oliver, B. F., Callon, Ark.: Virginia.....	110	1925
221071	St. s.	Swiftstar.....	8,206	1921	201321	Sch.	Ollinger & Bruce Dry Dock Co., Mobile, Ala.: General Whiting.....	490	1904
221304	St. s.	Swiftwind.....	8,206	1921	215806	Ga. s.	Olympia Shipbuilding Co., Olympia, Wash.: Vargeland.....	2,457	1917
217302	St. s.	Northwest Engineering Works, Green Bay, Wis.: Cockamong.....	192	1918	216063	Ga. s.	General Parshing.....	2,450	1918
217301	St. s.	Coheco.....	192	1918	216118	Ol. s.	Korsnaes.....	2,440	1918
217196	St. s.	Toller.....	320	1918	203513	St. w.	Open River Transportation Co., Bialock, Oreg.: Relief.....	214	1906
219390	St. s.	Allonez.....	176	1919	205882	St. w.	Inland Empire.....	416	1908
218493	St. s.	Ashwaubemie.....	176	1919	205912	St. p.	Twin Cities.....	418	1908
219389	St. s.	Fort Howard.....	176	1919	202007	St. w.	Oregon Road & Navigation Co., Riparia, Wash.: Lewiston.....	548	1905
219147	St. s.	Green Bay.....	176	1919	212850	St. s.	Osborn, Edward B., Croton on Hudson, N. Y.: Dixie.....	128	1914
218515	St. s.	Guardian.....	177	1919	3950	Ga. s.	Osborn, William R., Croton-on-Hudson, N. Y.: Bontou.....	159	1902
218853	St. s.	Mastiff.....	177	1919	206413	St. s.	Zephyr.....	127	1909
218978	St. s.	Menominee.....	441	1919	111359	Sch.	Oxner & Story, Essex, Mass.: Regina.....	147	1901
219143	St. s.	Moositanika.....	429	1919	117181	Sch.	Squanto.....	133	1901
219146	St. s.	Pottawotamie.....	176	1919	111398	Sch.	Robert and Arthur.....	110	1902
218970	St. s.	Salem.....	176	1919	121271	Sch.	Fannie Belle Atwood.....	126	1903
218854	St. s.	Sampson.....	177	1919	200484	Sch.	Harmony.....	119	1903
218516	St. s.	Sumaleo.....	176	1919	200011	Sch.	Mildred Robinson.....	121	1903
218969	St. s.	Tamah.....	176	1919	130997	Sch.	Natalie J. Nelson.....	117	1903
218514	St. s.	Yanguard.....	177	1919	200733	Sch.	Buema.....	100	1904
219804	St. s.	Outaganie.....	429	1920	201004	Sch.	Catherine Burke.....	130	1904
219802	St. s.	Pylos.....	429	1920	201313	Sch.	Francis J. O'Hara, Jr.....	117	1904
219801	St. s.	Toopl.....	429	1920	201267	Sch.	Tartar.....	128	1901
219803	St. s.	Valonia.....	429	1920	202017	Sch.	Fame.....	130	1905
215879	St. s.	Northwest Steel Co., Portland, Oreg.: Westland.....	5,832	1917	202857	Sch.	Lillian.....	129	1905
217224	St. s.	West Kyska.....	5,871	1918	202545	Sch.	Raymah.....	140	1905
217223	St. s.	West Yfew.....	5,871	1918	201950	Sch.	Shepherd King.....	121	1905
217431	St. s.	West Wauna.....	6,188	1918	202318	Ga. y.	Shepherdess.....	101	1905
215948	St. s.	West Wind.....	5,814	1918	202423	Sch.	Thomas A. Cromwell.....	128	1905
217225	St. s.	West Zeda.....	6,188	1918	204653	Sch.	Richard.....	124	1907
216059	St. s.	Westchester.....	5,725	1918	215742	Ga. s.	Pacific Alaska Navigation Co., Seattle, Wash.: Oregon.....	1,620	1917
216525	St. s.	Western Chief.....	5,869	1918	214030	St. s.	Pacific American Fisheries, Bellingham, Wash.: Modoc.....	119	1916
216910	St. s.	Western Comet.....	5,871	1918	214997	St. s.	Firwood.....	1,782	1917
216631	St. s.	Western Light.....	5,869	1918	215900	St. s.	Hollywood.....	1,940	1917
216754	St. s.	Western Maid.....	5,871	1918	214949	St. s.	Redwood.....	1,793	1917
216446	St. s.	Western Ocean.....	5,869	1918	215720	St. s.	Rosewood.....	1,929	1917
217032	St. s.	Western Scout.....	5,871	1918	217296	St. s.	Bohring.....	2,457	1918
216627	St. s.	Western Spirit.....	5,869	1918	216216	St. s.	Catherine D.....	2,224	1918
216373	St. s.	Western Wave.....	5,832	1918	216960	St. s.	Criso.....	2,442	1918
216309	St. s.	Westhampton.....	5,832	1918	216590	St. s.	Oakwood.....	1,951	1918
216158	St. s.	Westshore.....	5,831	1918	217572	St. s.	Bockonoff.....	2,455	1918
219283	St. s.	Centaurus.....	5,643	1919	218271	St. s.	Hon Secour.....	2,455	1919
219284	St. s.	Clauseus.....	5,643	1919	217712	St. s.	Bonnelecre.....	2,453	1919
218312	St. s.	Deer Lodge.....	6,284	1919	218749	St. s.	Clio.....	2,475	1919
219221	St. s.	J. R. Gordon.....	5,746	1919	219065	St. s.	Clodia.....	2,459	1919
218311	St. s.	Tripp.....	6,187	1919	217750	Ga. s.	Minahaha.....	150	1919
218096	St. s.	West Celaron.....	6,283	1919					
218097	St. s.	West Collina.....	6,284	1919					
218581	St. s.	West Chatana.....	6,187	1919					
217919	St. s.	West Cherow.....	6,188	1919					
218707	St. s.	West Cheswald.....	6,187	1919					
217624	St. s.	West Compo.....	6,188	1919					
218965	St. s.	West Jalfrey.....	6,187	1919					
217625	St. s.	West Modus.....	6,188	1919					
218961	St. s.	West Poonset.....	6,187	1919					
218708	St. s.	West Rarlans.....	6,187	1919					
218964	St. s.	West Saghnaw.....	6,187	1919					
218582	St. s.	West Segovia.....	6,187	1919					
217738	St. s.	West Tncook.....	6,188	1919					
217737	St. s.	West Togos.....	5,188	1919					
213019	St. p.	Northwestern Fisheries Co., Seattle, Wash.: K. L. Ames.....	184	1915					
217901	Sch.	Norton & Clark, Keunetunkport, Me.: Edmund A. Hillings.....	334	1918					

Names of Builders and Locations of Shipyards

Offical No.	Rig	Builder, location, and name of vessel	Gross tons	Year built	Offical No.	Rig	Builder, location, and name of vessel	Gross tons	Year built
231095	Ga. s.	Pacific Coast Engineering Co., Oakland, Calif.:	196	1927			Palmer & Son Shipbuilding & Marine Railway Co., Robert, Noank, Conn.—Continued.		
		Pacific Coast Shipbuilding Co., Baypoint, Calif.:			202811	St. s.	William V. R. Smith.....	207	1905
218689	St. s.	Cansuisset.....	6, 101	1919	203447	Sc. b.	Cacoosing.....	721	1906
219030	St. s.	Cockaponset.....	5, 095	1919	203196	Ga. y.	Cone.....	183	1906
218098	St. s.	Diablo.....	6, 103	1919	202895	St. s.	Eleanor Hush.....	212	1906
220636	St. s.	Cuprum.....	6, 062	1920	203183	St. s.	Gosnold.....	181	1906
220543	Ga. s.	Cycol.....	161	1920	203304	Sc. b.	Neshaming.....	721	1906
220649	St. s.	Lavada.....	6, 052	1920	203387	St. s.	P. J. T. Co. No. 7.....	197	1906
220020	St. s.	Midway.....	6, 978	1920	202810	Sc. b.	Pocopson.....	721	1906
219770	St. s.	Mohlakis.....	6, 049	1920	203550	St. s.	Superior.....	168	1906
220692	St. s.	Namasket.....	6, 062	1920	204844	Sc. b.	Cocalco.....	956	1907
220295	St. s.	Sinasta.....	6, 052	1920	204692	Sch.	Conewago.....	956	1907
221117	St. s.	Meanticut.....	6, 061	1921	203772	St. s.	Knickerbocker.....	310	1907
221319	St. s.	Nashaba.....	6, 062	1921	204105	St. s.	McAllister Bros.....	119	1907
		Pacific Marine & Construction Co., San Diego, Calif.:			204365	Sch.	Macungle.....	956	1907
220202	St. s.	Cuyamaca.....	6, 486	1920	204779	St. p.	Perth Amboy.....	618	1907
220201	St. s.	San Pasqual.....	6, 486	1920	204763	Sc. b.	Wiconisco.....	956	1907
		Pacific Shipbuilding Co., Marshfield, Oreg.:			205508	Sc. b.	Allentown.....	842	1908
93207	St. s.	Marshfield.....	388	1901	205045	Sch.	Cleona.....	956	1908
146056	Sch.	Taurus.....	551	1902	205366	Sc. b.	Easton.....	830	1908
		Pacific Shipyard & Ways Co., Alameda, Calif.:			206552	Sc. b.	Greenwood.....	967	1908
204856	St. w.	Hercules.....	437	1907	205150	Sc. b.	Hauto.....	830	1908
		Pacquet, Joseph, Portland, Oreg.:			205241	St. s.	John J. Timmins.....	145	1908
107819	St. s.	Arrow.....	318	1903	205074	Sc. b.	Lansford.....	830	1908
201330	St. p.	Lionel R. Webster.....	343	1904	205480	Sc. b.	Nesquehoning.....	967	1908
		Pahlow, F. C., Milwaukee, Wis.:			204990	Sc. b.	Perkasie.....	956	1908
200615	St. s.	Atlas.....	232	1903	205212	Sc. b.	Tamaqua.....	830	1908
		Palafox Shipbuilding Co., Pensacola, Fla.:			207355	Sch.	Coaldale.....	831	1910
218170	Ga. s.	Palafox.....	663	1919	208175	St. s.	Correction.....	778	1910
		Palmer & Son Shipbuilding & Marine Railway Co., Robert, Noank, Conn.:			208272	St. s.	Edward J. McKeever, Jr.....	223	1910
127433	Sc. b.	C. R. R. of N. J. No. 15.....	953	1900	207913	Slp.	Herbert.....	327	1910
203402	St. s.	Cornella.....	285	1900	207099	St. s.	President.....	730	1910
157591	St. s.	D. B. Dearborn.....	111	1900	207468	St. s.	William A. Jamison.....	229	1910
111266	Sc. b.	Remus.....	631	1900	208613	St. s.	McKeever Bros.....	223	1911
115859	Sch.	Theodora Palmer.....	1, 042	1900	208505	St. s.	Raymond J. Anderton.....	290	1911
161807	Sch.	Virginia Palmer.....	810	1900	208410	St. s.	Rowland H. Wilcox.....	247	1911
130863	St. s.	Edna V. Crew.....	161	1901	208447	St. s.	Stephen W. McKeever, Jr.....	223	1911
161181	Sch.	Kimberton.....	955	1901	208285	Sch.	Vitrie.....	765	1911
111765	Sc. b.	Langhorne.....	955	1901	210389	Sch.	Leesport.....	963	1912
111748	Sc. b.	Logan.....	955	1901	210791	Sch.	Pickering.....	739	1912
93165	Sc. b.	Manhelm.....	955	1901	210727	Sch.	Tabor.....	963	1912
111347	Sc. b.	Robesonla.....	955	1901	210613	Sch.	Temple.....	963	1912
111341	Sc. b.	Rutherford.....	955	1901	210273	Sch.	Yardley.....	963	1913
117087	Sc. b.	Sancon.....	955	1901	211175	St. s.	B. F. Macomber.....	180	1912
3917	Sc. b.	Bethayres.....	955	1902	211492	Sch.	Moselem.....	963	1913
157678	St. s.	David B. Dearborn.....	135	1902	211387	Sch.	Ontelaunee.....	739	1913
96609	Sch.	Herdon.....	1, 763	1902	211123	Sch.	Pennypack.....	739	1913
111404	St. p.	Richmond.....	688	1902	211233	Sch.	Skippack.....	739	1913
111134	St. s.	Robert Palmer.....	112	1902	210959	Sch.	Tohickon.....	739	1913
117153	St. s.	Samuel E. Houker.....	135	1902	211921	St. s.	Britannia.....	146	1914
200291	Sc. b.	C. R. R. of N. J. No. 2.....	958	1903	212557	St. s.	David Besman.....	130	1914
96681	St. s.	Huntington.....	345	1903	212127	Sch.	Exeter.....	1, 780	1914
111893	St. s.	Leander Wilcox.....	205	1903	214844	Sch.	Julia Loft.....	886	1917
200289	St. s.	Manager.....	325	1903			Palmer, William F., Waldo-boro, Me.:		
200348	St. s.	New York Dock Co.....	147	1903	201549	Sch.	Harwood Palmer.....	2, 885	1904
111448	St. s.	Rosalie.....	372	1903	201184	Sch.	Jano Palmer.....	3, 138	1904
200536	St. s.	William H. Taylor.....	226	1903			Paquet, Louis, Almsworth, Wash.:		
201284	Sch.	Andrew G. Pierce, Jr.....	281	1901	203552	St. w.	Yakima.....	393	1906
201365	Sc. b.	Barry.....	954	1904			Park & Kibele, Los Angeles, Calif.:		
201200	Sc. b.	Mingo.....	954	1904	229723	Ol. s.	Chicken of the Sea.....	205	1930
201603	Sch.	Molino.....	954	1904	230083	Ol. s.	Helle Isle.....	169	1930
201557	St. s.	Nonpareil.....	167	1904			Parkersburg Docks Co., Parkersburg, W. Va.:		
200780	Sc. b.	Oley.....	1, 780	1904	131014	St. w.	National.....	144	1903
200903	St. s.	Restless.....	475	1904	207883	St. w.	W. R. Markle.....	148	1913
201167	Sc. b.	Spring.....	1, 750	1904	222947	St. p.	Bon Franklin No. 2.....	173	1920
202764	St. s.	Beatrice Hush.....	212	1905			Parsons, Jonte, Point Pleasant, W. Va.:		
201673	Sc. b.	Cumru.....	1, 750	1905	219197	St. s.	Chesapeake.....	158	1904
202143	St. p.	Gov. Winthrop.....	485	1905	218980	Ga. s.	Patterson-McDonald Ship-building Co., Seattle, Wash.:		
202736	St. s.	John Arbuticle.....	207	1905	219187	Ga. s.	Xenia.....	2, 028	1919
202576	Sc. b.	Manatawny.....	721	1905	219448	Ga. s.	Babinda.....	3, 098	1919
202430	St. s.	Robert W. Johnson.....	204	1905	219685	Ga. s.	Balcatta.....	3, 109	1918
202701	Sc. b.	Tamanend.....	721	1905	219208	St. s.	Benowa.....	3, 093	1919
202662	Sc. b.	Tulphelocken.....	721	1905	219298	St. s.	Booyalla.....	3, 069	1919
					219109	St. s.	Dahlia.....	3, 006	1919
							Petunia.....	3, 014	1919
							Wisteria.....	2, 068	1919

Names of Builders and Locations of Shipyards

Official No.	Rtg	Builder, location, and name of vessel	Gross tons	Year built	Official No.	Rtg	Builder, location, and name of vessel	Gross tons	Year built
224992	St. w.	Patterson Shipyards Co., Ltd., Patterson, La.: N. H. Braux.....	131	1925	205024	Sch.	Percy & Small, Inc., Bath, Me.—Continued. Edward J. Lawrence.....	3,350	1908
217984	St. p.	Patton, L. E., Memphis Tenn.: Patton.....	150	1919	205850	Sch.	Fuller Palmer.....	3,060	1908
218497	Ga. s.	Paul, Charles E., Paulsboro, N. J.: J. B. Wright.....	106	1919	207010	Sch.	Wyoming.....	3,730	1909
221507	Ga. s.	Samuel M. Denny.....	122	1921	210255	Sch.	Dustin G. Cressy.....	862	1912
223116	Ol. s.	Rice Brothers.....	124	1923	214327	Sch.	C. C. Mengel, Jr.....	844	1916
222263	St. p.	Peak, S. F., Paducah, Ky.: Southland.....	256	1922	213961	Sch.	Charles D. Loveland.....	766	1916
204324	Ga. y.	Pekang, A., Solomons, Md.: Vanessa.....	102	1907	215684	Sch.	Annie C. Ross.....	791	1917
203874	St. w.	Pend d'Oreille River Naviga- tion Co., Newport, Wash.: Newport.....	129	1907	215323	Sch.	Dunham Wheeler.....	1,026	1917
217397	Sch.	Pendleton Bros., Inc., Bath, Me.: Irina P. Pendleton.....	1,513	1918	214979	St. s.	Sam C. Mengel.....	915	1917
218884	Sch.	Anna G. Lord.....	861	1919	216837	Sch.	Lieut. Sam Mengel.....	907	1918
215430	Ga. s.	Pendleton Bros., Noank, Conn.: Asta.....	1,065	1917	216231	Sch.	St. Johns, N. F.....	2,040	1918
217099	Sch.	Pendleton Bros., Mystic, Conn.: Kingsway.....	1,272	1918	217716	Sch.	Joseph S. Zeman.....	1,956	1919
217872	Sch.	Virginia Pendleton.....	1,547	1919	218979	Sch.	Miriam Landis.....	904	1919
220070	Sch.	Pendleton Bros., Inc., Belfast, Me.: Blanche C. Pendleton.....	880	1920	219564	Sch.	Cecilia Cohen.....	1,102	1920
203577	Sch.	Pendleton F. C., Belfast, Me.: Pendleton Sisters.....	999	1906	127634	Sch.	Percy, R., Bath, Me.: Cora F. Cressy.....	2,499	1902
215889	Ga. s.	Peninsula Shipbuilding Co., Portland, Ore.: Erris.....	1,582	1917	136844	Sch.	Percy, Samuel R., Bath, Me.: Eleanor A. Percy.....	3,401	1900
215701	Ol. s.	Esperanza.....	1,601	1917	93122	Sch.	Martha P. Small.....	2,178	1901
216712	Ga. s.	Adrien Badin.....	1,622	1918	155397	Sch.	Oakley C. Curtis.....	2,374	1901
216941	St. s.	Anoka.....	2,922	1918	107814	Sch.	Addie M. Lawrence.....	2,807	1902
217132	St. s.	Bell Brook.....	2,922	1918	207868	St. s.	Perth Amboy Dry Dock Co., Perth Amboy, N. J.: W. P. Runyon.....	112	1910
217275	St. s.	Clackamas.....	2,922	1918	204670	St. w.	Peters & Son, Samuel, Waba- sha, Minn.: Keokuk.....	111	1907
217276	St. s.	Cresap.....	2,922	1918	206394	St. w.	Black Hawk.....	125	1909
216464	Ga. s.	Pechiney.....	1,586	1918	212374	St. p.	Orion.....	158	1914
217732	St. s.	Brueburn.....	2,922	1919	218564	St. p.	Crescent.....	199	1919
218309	St. s.	Branxton.....	2,922	1919	222006	St. p.	Peters, William G., Wabasha, Minn.: Capella.....	165	1922
218714	St. s.	Brentwood.....	2,922	1919	223694	St. p.	Aldebaran.....	194	1924
218310	St. s.	Corvallis.....	2,922	1919	225955	St. w.	Altair.....	184	1926
219660	St. s.	Cartona.....	2,916	1920	227705	St. w.	Aquila.....	170	1928
219661	St. s.	Corone.....	2,916	1920	202261	Ga. s.	Peterson, Andrew, Albion, Calif.: Sotoyome.....	534	1905
220032	Sch.	Oregon Fir.....	2,526	1920	211618	St. s.	Peterson, Andrew, Raymond, Wash.: Solano.....	943	1913
220005	Sch.	Oregon Pines.....	2,526	1920	213571	St. s.	Mukilteo.....	1,103	1915
215976	St. s.	Pennsylvania Shipbuilding Co., Gloucester, N. J.: Chestnut Hill.....	4,035	1918	214504	Sch.	Columbia River.....	1,200	1916
230160	Ol. s.	Pennsylvania Shipyards, Inc., Beaumont, Tex.: Purol Pep.....	380	1930	230678	Ol. y.	Peterson, Julius, Nyack, N. Y.: Zamette III.....	118	1931
218329	St. s.	Pensacola Shipbuilding Co., Pensacola, Fla.: Cushnoc.....	6,029	1919	127487	St. s.	Peterson, N. G., Everett, Wash.: City of Everett.....	212	1900
219055	St. s.	Escambia.....	5,888	1919	215755	St. p.	Plekeley, E. V., Mobile, Ala.: Seminole.....	146	1917
219329	St. s.	Noeculula.....	5,891	1919	214650	St. p.	Pittsburgh Coal Co., Elizabeth, Pa.: Beacon.....	204	1916
219442	St. s.	Red Mountain.....	5,891	1919	214651	St. p.	Conqueror.....	204	1916
220953	St. s.	Bayou Chico.....	5,401	1920	221205	St. w.	Transporter.....	387	1921
219696	St. s.	City of Sherman.....	5,401	1920	223301	St. p.	Cruiser.....	237	1923
219872	St. s.	City of Vernon.....	5,401	1920	223266	Ga. s.	Plattsburg Grand Isle Ferry Co., Nyack, N. Y.: Roosevelt.....	126	1923
220161	St. s.	City of Weatherford.....	5,401	1920	127700	St. s.	Pollon, James O., Brooklyn, N. Y.: Colola.....	200	1902
220551	St. s.	Hastings.....	5,401	1920	234422	St. w.	Point Pleasant Dry Dock Co., Point Pleasant, W. Va.: Senator Cordell.....	396	1925
219517	St. s.	Hockport.....	5,401	1920	225626	St. w.	Carbon.....	184	1926
221099	St. s.	Adler.....	523	1921	228964	St. w.	W. L. McKlunny.....	205	1929
222514	St. p.	Margaret Hall.....	405	1922	111265	St. w.	Port Ingalls Terminal Co., Port Ingalls, Fla.: Ralph Barker.....	229	1900
218654	Ga. s.	Pensacola Vessel Construction Corporation, Pensacola, Fla.: Nomis.....	460	1919	229144	Ol. s.	Port Washington Shipyard & Motor Co., Port Washington, N. Y.: John J. Gallagher.....	171	1929
200201	Sch.	Percy & Small, Inc., Bath, Me.: Elizabeth Palmer.....	3,065	1903	204236	St. s.	Schoodle.....	111	1907
201187	Sch.	Grace A. Martin.....	3,129	1904	227556	St. w.	Portland Shipbuilding Co., Cello, Ore.: Umatilla.....	551	1908
201587	Sch.	Ruth E. Merrill.....	3,003	1904	200012	St. w.	Portland Shipbuilding Co., Everett, Wash.: Telegraph.....	386	1903
202658	Sch.	Davis Palmer.....	2,965	1905					
201677	Sch.	Evelyn W. Hinkley.....	698	1905					
202699	Sch.	Robert P. Murphy.....	697	1905					
203715	Sch.	Alice M. Lawrence.....	3,132	1906					
204125	Sch.	Fannie Palmer.....	2,233	1907					
204742	Sch.	Governor Brooks.....	2,628	1907					
206872	Sch.	Edward D. Winslow.....	3,424	1908					

Names of Builders and Locations of Shipyards

Official No.	Rtg	Builder, location, and name of vessel	Gross tons	Year built	Official No.	Rtg	Builder, location, and name of vessel	Gross tons	Year built
		Portland Shipbuilding Co., Portland, Oreg.:					Providence Engineering Corporation, New York, N. Y.-- Continued.		
200949	St. p.	Oregona.....	370	1904			Buddacock.....	426	1920
222776	Ol. s.	Arago.....	109	1905	219723	St. s.	Bayport.....	426	1920
202772	St. w.	G. K. Wentworth.....	325	1905	219722	St. s.	Bayside.....	426	1920
202837	St. w.	Heaver.....	421	1906	220570	St. s.			
203009	St. w.	Sarah Dixon.....	368	1906			Puget Sound Bridge Co., Seattle, Wash.:		
203573	St. w.	Wauna.....	149	1906			Snoqualmie.....	3,599	1920
204289	St. p.	Bailey Gutzert.....	642	1907	220396	St. s.	Bluebird.....	1,618	1925
205179	St. w.	Shaver.....	368	1908	225211	Sch.			
206353	St. w.	C. Minsinger.....	179	1909			Puget Sound Bridge & Dredg- ing Co., Seattle, Wash.:		
207330	St. w.	Dalles City.....	345	1910			Admiral Mayo.....	1,934	1918
207185	St. w.	Tahoma.....	192	1910	217076	Ga. s.	Bluebird.....	1,929	1918
208632	Ga. s.	Wakema.....	190	1911	216636	Ga. s.	Blakeley.....	1,618	1918
209586	St. w.	Cascades.....	407	1912	225211	Sch.	Brookwood.....	2,889	1919
209830	St. w.	St. Johns.....	379	1912	218285	St. s.	Broxton.....	2,920	1919
215008	St. p.	Lairline.....	406	1917	218941	St. s.			
216047	St. p.	Clair.....	503	1918	220314	St. s.			
218331	St. p.	Portland.....	801	1919			Puget Sound Engineering Works, Seattle, Wash.:		
221499	St. p.	Udine.....	616	1921			Andrew Foss.....	124	1905
223042	St. p.	George Burton.....	672	1923	223240	St. s.			
226079	St. w.	Pomona.....	210	1926			Puget Sound Shipbuilding Co., Richmond Beach, Wash.:		
		Portland Shipbuilding Co., South Portland, Me.:			231092	St. s.	Duwamish.....	309	1909
96564	St. s.	Henry F. Eaton.....	238	1901			Purdy & Collison, New York, N. Y.:		
202863	St. s.	Orion.....	127	1906			Sand Bar.....	211	1907
203899	St. s.	Pejepsoot.....	142	1907	204725	St. s.			
230975	St. s.	Electron.....	210	1913			Pusey & Jones Co., Baltimore, Md.:		
217411	St. s.	Albatross.....	384	1918			Cristobal Colon.....	283	1906
216942	St. s.	Fish Hawk.....	352	1918	202791	St. s.			
216227	St. s.	Kingfisher.....	353	1918			Pusey & Jones Co., Gloucester City, N. J.:		
218621	St. s.	Pelican.....	379	1919			Allentown.....	4,938	1918
217962	St. s.	Sea Bird.....	383	1919	216810	St. s.	Brandywine.....	4,969	1918
		Portland Ship Ceiling Co., Portland, Me.:			217210	St. s.	Indianapolis.....	8,164	1918
216720	St. s.	Andre.....	2,550	1918	217165	St. s.	John M. Connelly.....	4,939	1918
216865	St. s.	Bassam.....	2,499	1918	216213	St. s.	Abraham Lincoln.....	8,289	1919
216904	St. s.	Okean.....	2,503	1918	218801	St. s.	Andrew Jackson.....	8,289	1919
		Potter, E. G., Jacksonville, Fla.:			219251	St. s.	Bessemer.....	4,923	1919
216354	Sch.	De Witt Brown.....	1,325	1918	218165	St. s.	Castle Point.....	3,301	1919
216662	Ga. s.	George H. Barnes.....	1,620	1918	217440	St. s.	Castle Town.....	3,328	1919
204704	St. s.	Potter, Rouse T., Milton, Del.: Breakwater.....	125	1907	217860	St. s.	Castle Wood.....	3,304	1919
127765	St. s.	Poulliot, C., Detroit, Mich.: C. H. Little.....	324	1903	217590	St. s.	Daniel Webster.....	8,289	1919
		Pregnall, Samuel J., Charles- ton, S. C.:			219165	St. s.	Henry Clay.....	8,166	1919
202045	St. s.	Marion.....	206	1905	217794	St. s.	John Adams.....	8,289	1919
204706	St. s.	Islander.....	273	1907	219406	St. s.	Sharon.....	4,936	1920
205082	St. s.	Price, J. H., Bandon, Oreg.: Daisy.....	593	1908	218017	St. s.	Ethan Allen.....	8,284	1920
205783	St. s.	Gleaner.....	143	1908	219742	St. s.	James Otis.....	8,292	1920
208390	St. s.	J. J. Loggie.....	314	1908	220441	St. s.	John Jay.....	8,292	1920
205787	St. s.	Kilthynn.....	125	1906	220211	St. s.	Patrick Henry.....	8,284	1920
		Price, James H., St. Helens, Oreg.:			219603	St. s.	William Penn.....	8,168	1920
211948	St. s.	Cello.....	943	1913	220678	Ol. s.			
211608	St. s.	Henry J. Middle.....	229	1913			Pusey & Jones Co., Wilming- ton, Del.:		
211281	St. s.	Merced.....	994	1913	231436	St. s.	Rocket.....	185	1900
211927	Ga. s.	Elin.....	135	1914	117092	St. s.	Springfield.....	287	1901
213092	St. s.	Wapama.....	951	1915	127649	St. s.	Celt.....	217	1902
		Price Construction Co., J. H., Houghton, Wash.:			86622	St. s.	General Putnam.....	285	1902
220572	Sch.	Blaetind.....	1,526	1919	25351	St. p.	Uncatena.....	652	1902
217811	Ga. s.	Snetind.....	1,501	1919	223777	Ol. s.	New Herne.....	194	1903
220664	Ga. s.	Donna Lane.....	2,185	1920	201047	St. s.	Joseph Wharton.....	245	1904
220919	Ga. s.	Z. R. 3.....	2,220	1920	202095	St. p.	Bristol.....	257	1905
		Price Company, L. P., Ruark, Va.:			203048	St. p.	Emrose.....	198	1906
225932	Ol. s.	Del-Mar-Va.....	106	1926	223745	Ga. s.	Bonltop.....	113	1907
227063	Ol. s.	Marydel.....	171	1927	206827	St. y.	Lydonia.....	244	1909
		Price, George, Vicksburg, Miss.:			206195	Ga. s.	Miss Vandenberg.....	197	1909
224214	St. p.	Ohio.....	179	1924	206562	St. y.	Viking.....	299	1909
		Providence Engineering Corporation, New York, N. Y.:			207597	Ga. y.	Anerly.....	101	1910
218587	St. s.	Bathaham.....	426	1919	207820	St. s.	Miraltores.....	206	1910
218588	St. s.	Bathgate.....	426	1919	200476	St. s.	Lydonia.....	497	1911
218908	St. s.	Battleboro.....	426	1919	208282	St. s.	P. R. R. No. 35.....	375	1911
219142	St. s.	Bnymend.....	426	1919	208990	St. s.	Cristina.....	456	1912
220569	St. s.	Bayspring.....	426	1919	211936	St. y.	Siiala.....	552	1913
219141	St. s.	Benchhaven.....	426	1919	212390	St. y.	Galatea.....	367	1914
198290	St. s.	Tigus.....	426	1919	214607	St. s.	New York Central No. 3.....	210	1916
					214447	St. s.	New York Central No. 9.....	210	1916
					214877	St. s.	Whiterthur.....	103	1918
					216820	St. y.	Nokomis.....	872	1917
					217200	St. s.	Aurora.....	2,585	1918
					217335	St. s.	Lynchburg.....	2,585	1918
					216690	St. s.	Marshall.....	2,585	1918
					216210	St. s.	Middlebury.....	2,585	1918
					216210	St. s.	Piqua.....	2,585	1918
					210371	St. s.	Waukesha.....	2,585	1918
					218974	St. s.	Fire Island.....	2,950	1919
					218765	St. s.	Knights Island.....	2,966	1919

Names of Builders and Locations of Shipyards

Official No.	Rig	Builder, location, and name of vessel	Gross tons	Year built	Official No.	Rig	Builder, location, and name of vessel	Gross tons	Year built
217837	St. s.	Pusey & Jones Co., Wilmington, Del.—Continued.					Reede, William H., Portland, Me.:		
218427	St. s.	Moline.....	2,067	1919	204722	Sch.	Florence M. Belding.....	569	1907
219925	St. s.	Rock Island.....	2,966	1919			Reese & Sons Co., James, Pittsburgh, Pa.:		
220152	St. s.	Fishers Island.....	2,950	1920			Vesta.....	142	1902
219680	St. s.	Haddon Heights.....	773	1923	161907	St. w.	Henry A. Laughlin.....	151	1905
220631	St. s.	Long Island.....	2,950	1920	202543	St. p.	S. S. Brown.....	643	1906
220440	St. s.	Norwalk.....	2,157	1920	203699	St. p.	Altipipia.....	191	1911
210624	St. s.	Shelter Island.....	2,942	1920	212522	St. p.	Idlewild.....	260	1911
220337	St. s.	Staten Island.....	2,950	1920	212813	St. p.	W. H. Clingerman.....	101	1918
220336	St. s.	Ventnor.....	773	1920	217222	St. p.	Homestead.....	294	1919
223222	St. s.	State of Maryland.....	1,783	1922	218944	St. p.	Reeves, Robert, Pateros, Wash.:		
223366	St. s.	Chelsea.....	1,028	1923			Bridgeport.....	438	1917
223771	St. s.	Ocean City.....	1,028	1923	215053	St. p.	Reeves, Robert, Wenatchee, Wash.:		
223716	St. s.	State of Delaware.....	814	1923			Delrio.....	189	1915
223103	St. s.	State of Pennsylvania.....	814	1923	213572	St. p.	Reid, James, Tacoma, Wash.:		
224391	St. s.	State of Virginia.....	1,783	1923			Phillip F. Kelley.....	137	1901
224921	St. s.	District of Columbia.....	2,128	1925			Florence K.....	143	1903
226007	St. s.	Hampton Roads.....	710	1925	150896	St. s.	Zapora.....	289	1905
225735	Ol. y.	John Cadwalader.....	1,478	1926	121281	St. s.	Melby Repair & Supply Co., Greenport, N. Y.:		
226565	St. s.	Sieles.....	183	1926	201817	St. s.	Caucus.....	1,280	1905
227637	Ol. y.	Peter Stuyvesant.....	1,721	1927			Rice Bros. Corporation, East Boothbay, Me.:		
227153	St. s.	Colleen.....	248	1928			Constance.....	124	1903
227158	Ol. y.	President Warfield.....	1,814	1928	223977	St. s.	Alden A. Mills.....	346	1919
228508	Ol. y.	Savanna.....	2,076	1928			Louis M. Winslow.....	346	1919
228222	Ol. y.	Acania.....	244	1929			Fabla.....	248	1920
228214	Ol. s.	L. I. R. R. No. 1.....	179	1929	127755	Na. s.	Bainbridge.....	704	1922
228720	Ol. s.	P. B. R. No. 17.....	179	1929	218580	St. s.	Fisher.....	346	1922
229626	Ol. y.	Tidewater.....	1,815	1929	217733	St. s.	Selner.....	341	1925
230267	Ol. y.	Cambrolona.....	954	1930	219577	St. s.	Harvard.....	158	1925
229976	Ol. y.	Cleveland.....	234	1930	222185	St. s.	Starling.....	115	1931
229875	Ol. y.	Galaxy.....	245	1930	222429	St. s.	City of Portland.....		
229875	Ol. y.	Lotosland.....	662	1930	222449	St. s.	Rickenbach, Wilson, Camden, N. J.:		
230321	Ol. y.	Nakhoda.....	958	1930	226105	St. s.	Helen.....	102	1901
230362	Ol. y.	Olean.....	234	1930	225809	Ol. y.	Rideout, E. V., Sansalito, Calif.:		
230369	Ol. y.	Onika.....	270	1930	231416	Ol. s.	Julietta.....	394	1903
230318	Ol. y.	Reus.....	945	1930			Rider, William T., East Rockaway, N. Y.:		
230416	Ol. s.	Rochester.....	234	1930	201451	St. s.	Anna E. Combes.....	138	1904
229673	Ol. s.	Scranton.....	234	1930			Rieboldt, Walter & Co., Sturgeon Bay, Wis.:		
230761	Ol. y.	Veodot, No. 2.....	1,818	1930	216276	St. s.	Sturgeon Bay.....	2,383	1918
230601	Ol. s.	Avalon.....	422	1931	209913	St. s.	Riley, Hubert, Buffalo, N. Y.:		
231169	Ol. s.	C. H. Spedden.....	214	1931	220816	Sch.	Hubert J. Dalton.....	136	1912
230855	St. s.	Jersey Shore.....	602	1931			Rios, Avelino, Catano, P. R.:		
231084	St. s.	Locust Point.....	221	1931			Gaviota.....	287	1920
		Richmond.....	206	1931			Risdon Iron & Locomotive Works, Alameda, Calif.:		
		Del-Mar-Va.....	1,490	1933			Potrero.....	531	1900
212813	St. s.	Pushee Bros, Dennysville Me.:			216276	St. s.	Shellkaf.....	173	1900
210648	Ga. s.	Davey Cohen.....	754	1918			Geo. F. Haller.....	139	1901
223457	Sch.	Anna Sophia.....	200	1923	209913	St. s.	Black Diamond.....	160	1902
		Queen City Marine Railway & Dry Dock Co., Cincinnati, Ohio:			220816	Sch.	Ramona.....	575	1903
200389	St. w.	Lucie Marinet.....	185	1903			Risdon Iron & Locomotive Works, San Francisco, Calif.:		
205745	St. p.	J. H. Friend.....	147	1908	150855	St. w.	Kingfisher.....	263	1902
		Racine Truscott Shell Lake Boat Co., Savannah, Ga.:			116967	St. s.	Daintless.....	260	1903
212940	Ga. s.	Richmond.....	568	1915	85555	St. s.	Davis Scannell.....	211	1909
		Rumsey, H. L., Burnside, Ky.:			203540	St. s.	Dennis T. Sullivan.....	241	1909
214603	St. p.	City of Burnside.....	161	1916	111474	St. p.	Rise, Henry, Buffalo, N. Y.:		
		Rappahannock Marine Rwy. Co., Weems, Va.:					Grand Island.....	222	1910
210772	St. s.	John T. Donohue.....	179	1912	161217	St. s.	Ritter-Conley Manufacturing Co., Fairfield, Md.:		
209747	St. s.	Margaret.....	273	1912	200465	St. s.	Monongahela.....	1,677	1918
		Raritan Dry Dock Co., Perth Amboy, N. J.:			207183	St. s.	Ritter-Conley Manufacturing Co., Leedsdale, Pa.:		
136781	Sch.	Eckley.....	495	1900	207182	St. s.	William Muller.....	296	1903
206996	St. s.	Lillie and Agoes.....	115	1909	207917	St. s.	Rivet, Joseph E., Plaquemine, La.:		
227720	Ol. s.	Rask, Peter, San Diego, Calif.:	164	1928			Anton Wilbert.....	184	1920
227992	Ol. s.	St. Therese.....	178	1928	219516	Sch.	Roach, John D., Chester, Pa.:		
		Stella Di Genova.....			127640	St. s.	City of Memphis.....	5,252	1902
		Read Bros. Co., Somerset, Mass.:					Robertson, James, Benicia, Calif.:		
216845	Sch.	Luther Little.....	1,234	1917			Petaluma.....	418	1914
		Reed, Irving W., Boothbay Harbor, Me.:			212915	St. p.	Charles Van Damme.....	780	1916
215592	Ol. s.	Nelseco 2d.....	237	1917	214165	St. p.	La Merced.....	1,696	1917
		Reed, Thomas C., Ballard, Wash.:			215578	Ol. s.	Oronito.....	1,704	1918
116992	Sch.	Stimson.....	693	1900	216067	Ga. s.	Rose Mahony.....	2,051	1918
81799	Sch.	Wm. Nottingham.....	1,204	1902	216507	Sch.			
145915	St. s.	Tillicum.....	116	1901					
206939	Sch.	J. W. Cilse.....	845	1904					
202431	St. w.	Columbia.....	341	1905					

Names of Builders and Locations of Shipyards

1071

Official No.	Rlg	Builder, location, and name of vessel	Gross tons	Year built	Official No.	Rlg	Builder, location, and name of vessel	Gross tons	Year built
141860	St. s.	Robertson, Herbert M., Marine City, Mich.; L. G. Powell.....	143	1903	229298	Ol. c.	Royal Route Co., Natchez, Miss.; George Prince.....	137	1903
220972	St. s.	Robertson, James, Alameda, Calif.; Aven J. Hanford.....	353	1920	155384	St. w.	Ruling, Chas., Wood Island, Calif.; Onisbo.....	632	1900
221318	St. p.	City of Richmond.....	408	1921	100776	St. p.	Isleton.....	615	1902
222308	El. s.	Golden Gate.....	598	1922			Russell and Compton, Leesburg, N. J.; Dorothy Belle.....	488	1904
222833	El. s.	Golden West.....	69.	1923	201228	Sch.	Russell Shipbuilding Co., Portland, Mo.; Allison.....	2,551	1918
223873	St. p.	City of San Rafael.....	484	1924			Brevard.....	2,551	1919
96634	St. s.	Roblus Co., John N., Brooklyn, N. Y.; Hauoll.....	147	1902	217194	St. s.	Briarellif.....	2,551	1919
96694	St. y.	Hauoll.....	299	1903	217531	St. s.	Ruth Martin.....	875	1920
212143	St. y.	Robins Dry Dock & Repair Co., Brooklyn, N. Y.; Nokomis.....	303	1914	219494	Sch.	Hartford.....	2,240	1921
224007	Ga. p.	Robinson, H. E., Jonesville, La.; Scrap.....	158	1912	141741	St. p.	Ryan, Geo. D., Oshkosh, Wis.; Le Fevre.....	288	1901
214226	Ga. p.	Robinson, H. E., Plaquemine, La.; Lillian May.....	107	1916	204023	St. w.	Paul L.....	147	1907
211218	St. s.	Rockland Construction Co., Weehawken, N. J.; Unlon.....	139	1913	205234	St. w.	Leander Choate.....	279	1908
204231	St. s.	Rockland Construction Co., Tomkins Cove, N. Y.; Clarence M. Worth.....	173	1907	207756	St. w.	Herman Hillz.....	180	1910
216460	St. s.	Rodmond, R. B., Weehawken, N. J.; Fredk. D. U. Robbins.....	148	1917	207476	St. w.	R. C. Brown.....	184	1910
100754	St. s.	Rodermond Bros., Tomkins Cove, N. Y.; Islander.....	248	1901			Saginaw Shipbuilding Co., Saginaw, Mich.; Lake Belmont.....	2,350	1918
77489	St. s.	John F. Carroll.....	510	1901	217320	St. s.	Lake Lilliecum.....	2,350	1918
107828	St. s.	Amackassin.....	266	1902	216914	St. s.	Lake Osweya.....	2,416	1918
130996	St. s.	Neptuno.....	136	1902	216758	St. s.	Lake Pachuta.....	2,416	1918
200161	St. s.	America.....	141	1903	217045	St. s.	Lake Winoski.....	2,416	1918
200597	St. s.	Nautilus.....	105	1903	218007	St. s.	Lake Canaveral.....	2,352	1919
201785	St. s.	Hercules.....	163	1905	218168	St. s.	Lake Candelaria.....	2,352	1919
204494	St. s.	Auxillar.....	280	1906	218395	St. s.	Lake Cannonsburg.....	2,352	1919
203088	Sch.	Corluta.....	149	1906	218790	St. s.	Lake Fear.....	2,344	1919
203507	St. s.	Daniel McElroy.....	151	1906	218952	St. s.	Lake Glarleau.....	2,344	1919
202792	St. s.	Eversley Childs.....	130	1906	217474	St. s.	Lake Licoco.....	2,350	1919
203775	St. s.	Manzanillo.....	178	1906	217904	St. s.	Lake Saba.....	2,352	1919
203214	Sch.	Mesina.....	148	1906	220496	St. s.	Elmae.....	2,677	1920
203235	St. s.	Phny Flsk.....	156	1906	220129	St. s.	Lako Furnas.....	2,677	1920
93219	St. w.	Rodgers Sand Co., Alleghaney, Pa.; Margaret.....	128	1901	219816	St. s.	Lake Ganado.....	2,677	1920
217181	St. s.	Rogers & Co., George F., Astoria, Oreg.; Blue Eagle.....	2,559	1918	220676	St. s.	Lake Gano.....	2,677	1920
217747	St. s.	Capines.....	2,531	1919	220826	St. s.	Lake Gatun.....	2,677	1920
218367	St. s.	Mittra.....	2,531	1919	221008	St. s.	Lako Miraflores.....	2,677	1921
218366	St. s.	Wonalbe.....	2,531	1919			St. Andrews Machinery & Dry Dock Co., St. Andrews, Fla.; Franklin.....	109	1924
210216	St. s.	Rogers, Reuben T., Sangatuck, Mich.; Anna C. Wilson.....	100	1912	231417	Ol. s.	St. Clair Engineering Works, St. Clair, Mich.; Frank J. Hecker.....	4,078	1906
211005	St. p.	Rohan Sons & Co., John, St. Louis, Mo.; Harry Lee.....	313	1915	210854	St. s.	St. Helens Shipbuilding Co., Sauvies Island, Oreg.; Multnomah.....	969	1912
221145	St. s.	Rohde & Sons Co., Charles L., Baltimore, Md.; T. J. Hooper.....	459	1921	214008	Sch.	City of Portland.....	1,791	1916
221970	Sch.	John H. Winsted.....	1,160	1922	214422	Ol. s.	June.....	484	1916
217255	St. s.	Rolph Shipbuilding Co., Rolph, Calif.; Annette Rolph.....	2,361	1918	214528	Ol. s.	Ruby.....	557	1916
217412	St. s.	Georgina Rolph.....	2,354	1918	215674	Ol. s.	City of St. Helens.....	2,135	1917
217229	Hkn.	Hesperian.....	1,385	1918	215145	Sch.	Frank D. Stout.....	1,226	1917
216834	St. s.	Joan of Arc.....	2,360	1918	217177	St. s.	Issaquema.....	2,583	1918
219901	Hkn.	Anne Comyn.....	2,265	1919	216901	Sch.	John W. Wells.....	2,527	1918
217010	Hkn.	Annie M. Rolph.....	1,395	1919	216098	Sch.	Thilsto.....	1,580	1918
219509	Hkn.	George U. Hind.....	1,359	1919	218951	St. s.	Colindo.....	2,583	1919
218534	Hkn.	Rolph.....	1,386	1919			St. Helens Ship Co., St. Helens, Oreg.; Everett.....	1,751	1920
219061	St. s.	Storm King.....	527	1919	224389	St. p.	Logger.....	447	1925
220590	St. p.	Rolph & Chandler Shipbuilding Co., Wilmington, Calif.; Morena.....	381	1920	217110	St. s.	St. John's River Shipyard Co., Jacksonville, Fla.; Batley.....	2,551	1918
107807	St. s.	Ross, George B., Prosper, Oreg.; Aurella.....	440	1902	219004	Sch.	Anastasia.....	1,313	1919
					218739	St. s.	Carlbon.....	2,551	1919
					210130	Sch.	Daytona.....	1,313	1919
					220737	Sch.	Fort Pierce.....	2,196	1919
					218465	St. s.	Mayport.....	2,551	1919
					219120	Sch.	Ormond.....	1,313	1919
					218738	St. s.	Waybut.....	2,551	1919
							St. Johns Shipbuilding Co., St. Johns, Oreg.; Weown.....	372	1907
					203094	St. w.	City of Vancouver.....	460	1909
					208015	St. p.	St. Lawrence Marine Repair Dock Corporation, Ogdensburg, N. Y.; Empire State.....	1,692	1929
					228732	Ol. s.	Buckeye State.....	1,605	1930
					229778	Ol. s.			

Official No.	Rig	Builder, location, and name of vessel	Gross tons	Year built	Official No.	Rig	Builder, location, and name of vessel	Gross tons	Year built
220754	St. s.	St. Louis Boat and Engineering Co., St. Louis, Mo.: Birmingham.....	1,537	1920	202118	Sch.	Sawyer Bros., Millbridge, Me.—Continued.		
220948	St. s.	Tusculoosa.....	1,537	1920	203539	Sch.	Marjorie A. Spencer.....	421	1905
221702	St. s.	Gulfport.....	1,537	1921	203089	Sch.	James T. Maxwell, Jr.....	589	1906
221490	St. s.	Moble.....	1,537	1921	206737	Sch.	Sawyer Bros.....	347	1906
93068	St. s.	St. Louis Steel Barge Co., St. Louis, Mo.: McDougall.....	562	1900	210624	Sch.	Melbourn P. Smith.....	650	1909
230047	Ol. y.	Salisbury Shipbuilding Co., Salisbury, Md.: Normda.....	153	1930	213450	Sch.	R. B. White.....	481	1912
205400	St. p.	Sampson, Thomas, Newport, Wash.: Ione.....	431	1908	214543	Sch.	Jesse.....	106	1911
227920	Ol. s.	San Diego Marine Construction Co., San Diego, Calif.: Emma R. S.....	133	1928	218776	Sch.	Grand Turk.....	540	1916
227963	Ol. s.	Point Loma.....	133	1928	215851	Sch.	Sawyer Mitchell Co., Millbridge, Me.: J. K. Mitchell.....	383	1910
228928	Ol. s.	Shasta.....	157	1929	216894	Sch.	Sawyer Shipyards Corporation, Millbridge, Me.: Joan Kleberg.....	660	1917
230108	Ol. s.	San Rafael.....	265	1930	201500	Sch.	Wilbert S. Bartlett.....	741	1918
231091	Ol. s.	City of San Diego.....	294	1931			Sawyer, W., Millbridge, Me.: Myrtle Tunnell.....	1,498	1904
230632	Ol. s.	Magellan.....	185	1931	216975	St. s.	Schaw-Butcher Co. Pipe Works, South San Francisco, Calif.: Isantl.....	6,177	1918
220566	St. s.	San Francisco Shipbuilding Co., Oakland, Calif.: Palo Alto.....	6,144	1920	220634	St. s.	West Canon.....	5,645	1920
221030	St. s.	Peralta.....	6,149	1921	206044	St. w.	Schultze Robertson & Schultz, Inc., San Francisco, Calif.: Capital City.....	1,142	1910
216271	St. s.	San Francisco Shipbuilding Co., Redwood City, Calif.: Faith.....	3,427	1918	209203	St. w.	Colusa.....	705	1911
228719	Ol. s.	San Pedro Boat Building Co., Los Angeles, Calif.: Venus.....	113	1929	210771	St. p.	Fort Sutter.....	1,139	1912
228535	Ol. s.	Musketeer.....	184	1930	211089	St. s.	Hridgl.....	594	1911
209755	Ga. p.	San Pedro Marine Construction Co., Los Angeles, Calif.: Emperor.....	124	1912	212820	St. p.	Sacramento.....	760	1914
232491	Ol. s.	Sanchez, Frank, Daytona Beach, Fla.: O'Keefe B.....	120	1933	213924	Ga. s.	Oral. S. G. Mariscal.....	156	1916
217016	St. s.	Sanderson & Porter, Raymond, Wash.: Fonduco.....	2,546	1918	204122	St. s.	Scott Co., T. A., New London, Conn.: Tasco.....	319	1907
217190	St. s.	Kenosha.....	2,548	1918	201240	St. s.	Scribner, J. A., Newhall, Wash.: Islander.....	162	1904
219001	Sch.	Sandy Point Shipbuilding Co., Sandy Point, Me.: Sandy Point.....	1,321	1910	215660	Sch.	Seaborn Shipyards Co., Tacoma, Wash.: Betsey Ross.....	1,630	1917
219002	Sch.	Searsport.....	1,321	1910	215629	Sch.	Levi W. Ostrander.....	1,638	1917
221678	Sch.	Montgomery.....	2,307	1921	214751	St. s.	Oreas.....	567	1917
217402	Sch.	Santa Rosa Marine Co., Milton, Fla.: Santa Rosa.....	695	1918	214692	St. s.	Seaborn.....	1,296	1917
211880	St. p.	Sarvis, T. W., Lumber City, Ga.: Altamaha.....	184	1913	216828	St. s.	Cheron.....	2,543	1918
141847	St. s.	Saunenhoff, George H., Camden, N. J.: Schermerhorn.....	174	1903	217067	St. s.	Chimo.....	2,525	1918
161928	Sch.	Sauerhoff, Thomas, J., Sharptown, Md.: Victor C. Records.....	203	1902	217297	St. s.	Dungeness.....	2,537	1918
201918	Sch.	Alice P. Turner.....	192	1905	217390	St. s.	Fort Riley.....	2,539	1918
202650	Sch.	Joseph B. Cooper.....	315	1905	216955	St. s.	Mazama.....	2,542	1918
206853	Sch.	Gracie May.....	104	1909	216797	St. s.	Mojave.....	2,545	1918
201071	St. s.	Saunders Bros., Saundertown, R. I.: West Side.....	106	1904	216588	St. s.	Quinault.....	2,531	1918
224643	Ol. s.	Saunders & Co., E. E., Bay Point, Fla.: Bruceaner.....	105	1925	216685	St. s.	Wahklakum.....	2,528	1918
204241	St. s.	Saunders, Martin L., Saundertown, R. I.: Newport.....	473	1907	217162	St. s.	Waknuma.....	2,541	1918
77544	St. s.	Saunders, Silliman, Saundertown, R. I.: J. A. Saunders.....	192	1902	217711	St. s.	Fort Russell.....	2,541	1919
202325	St. s.	Saunders, Silliman, Saundertown, R. I.: Narragansett.....	244	1905			Seabury & Co., C. L., New York, N. Y.: Levanter.....	131	1905
215707	Sch.	Savannah Engineering & Construction Co., Savannah, Ga.: Chaska.....	1,347	1917	201777	St. y.	Galatea.....	157	1906
216386	Ol. s.	Sherwog.....	1,353	1931	202870	St. y.	Haleyon.....	161	1907
200005	Sch.	Sawyer Bros., Millbridge, Me.: Emma S. Lord.....	374	1903	203973	St. y.	Lydonia.....	261	1907
201051	Sch.	Flora A. Kimball.....	401	1904	203827	St. y.	Seaford Marine Railway Co., Seaford, Del.: John S. Pancake.....	836	1910
							George N. Reed.....	493	1911
							Mary E. Eskridge.....	378	1911
							Seattle Construction & Dry Dock Co., Seattle, Wash.: Aberdeen.....	116	1912
							Pollatch.....	575	1912
							Sol Duc.....	1,085	1912
							Star 1.....	106	1912
							Star No. 2.....	143	1912
							Star No. 3.....	143	1912
							Westport.....	116	1912
							Comanche.....	547	1913
							Millwaukee.....	222	1913
							Tacoma.....	836	1913
							Canto.....	3,820	1916
							Panuco.....	3,832	1917
							Hremerton.....	4,850	1917
							Masuda.....	4,844	1918
							Sacramento.....	4,850	1918
							Sutherland.....	4,855	1918
							Vittorio Emmanuele III.....	4,855	1918
							Walter A. Luckenbach.....	8,286	1918

Names of Builders and Locations of Shipyards

1073

Official No.	Rig	Builder, location, and name of vessel	Gross tons	Year built	Official No.	Rig	Builder, location, and name of vessel	Gross tons	Year built
		Seattle North Pacific Shipbuilding Co., Seattle, Wash.:					Skansie Dry Dock & Shipbuilding Co., Gig Harbor, Wash.:		
218586	St. s.	Askawake.....	6, 148	1919			City of Stellacoom.....	134	1924
219022	St. s.	Chepadoa.....	6, 035	1919	223660	Ol. s.	Wollochet.....	148	1925
219208	St. s.	Chicomleo.....	6, 032	1919	224559	Ga. s.	Defiance.....	444	1927
218804	St. s.	Iconium.....	6, 183	1919	226366	Ol. s.	Skansonia.....	446	1929
219354	St. s.	Manham.....	6, 030	1919	229088	Ol. s.			
219459	St. s.	Maqhan.....	6, 031	1919			Skinner & Eddy Corporation, Seattle, Wash.:		
218874	St. s.	Orani.....	6, 040	1919	216542	St. s.	Jeanette Skinner.....	5, 715	1917
218085	St. s.	Osagumick.....	6, 152	1919	215180	St. s.	Josiah Macy.....	6, 899	1917
217839	St. s.	Ozette.....	6, 181	1919	216619	St. s.	Lieutenant De Missiessy.....	5, 746	1917
218164	St. s.	Yuklok.....	6, 150	1919	215724	St. s.	Nikkosan Maru.....	5, 742	1917
		Selrs, Wm. F., Port Hadlock, Wash.:			216006	St. s.	S. V. Harkness.....	6, 899	1917
216523	Ga. s.	Einar Beyer.....	104	1918	216889	St. s.	West Haven.....	5, 699	1917
		Sesher, Alonzo, Vidalla, La.:			215980	St. s.	Abstaroka.....	5, 568	1918
221007	St. p.	Janet McCord.....	199	1921	216095	St. s.	Canoga.....	5, 575	1918
		Sewall & Co., Arthur, Bath, Me.:			217330	St. s.	Edenton.....	6, 992	1918
107655	Shp.	Acme.....	3, 288	1901	217412	St. s.	Edgecombe.....	6, 987	1918
107724	Shp.	Atlas.....	3, 381	1902	217433	St. s.	Edgefield.....	6, 990	1918
161227	Sch.	Kline.....	2, 128	1903	216155	St. s.	Ossineke.....	5, 577	1918
		Sewall, Samuel S., Bath, Me.:			215908	St. s.	Seattle.....	5, 564	1918
107612	Shp.	Astral.....	3, 292	1901	215947	St. s.	Trontolite.....	6, 882	1918
		Sewall, William D., Bath, Me.:			216415	St. s.	West Alsek.....	5, 573	1918
117195	Sc. h.	S. O. Co. No. 93.....	2, 473	1902	216500	St. s.	West Apauk.....	5, 573	1918
		Sharp & Sons, W. N., Knoxville, Ala.:			216012	St. s.	West Arrow.....	5, 852	1918
216142	St. p.	Twilla S.....	120	1917	216549	St. s.	West Cohan.....	6, 087	1918
		Sharpstown Marine Ry. Co., Sharpstown, Md.:			217382	St. s.	West Cressey.....	6, 091	1918
200140	Sch.	Dora.....	177	1903	216342	St. s.	West Durtee.....	6, 087	1918
203157	Sc. b.	Annapolis.....	460	1906	216620	St. s.	West Eikon.....	6, 086	1918
204036	Sch.	Albert W. Robinson.....	498	1907	217128	St. s.	West Elcasco.....	6, 087	1918
204602	Sc. h.	Severn.....	635	1907	217282	St. s.	West Eldara.....	6, 087	1918
205800	Sch.	Nautocoka.....	771	1908	216664	St. s.	West Galambo.....	6, 087	1918
205443	Sc. h.	T. J. Hooper.....	722	1908	210737	St. s.	West Gotomska.....	6, 087	1918
207312	Sch.	Anna R. Heldritter.....	694	1910	216786	St. s.	West Hobotmao.....	6, 087	1918
		Shattuck Co., L. H., Newington, N. H.:			216848	St. s.	West Hosokie.....	6, 087	1918
217378	St. s.	Annonocosee.....	2, 551	1918	216925	St. s.	West Humhaw.....	6, 087	1918
217111	St. s.	Chiblahos.....	2, 551	1918	216044	St. s.	West Lake.....	5, 852	1918
217230	St. s.	Haverhill.....	2, 551	1918	217002	St. s.	West Lashaway.....	6, 087	1918
217179	St. s.	Milton.....	2, 551	1918	216274	St. s.	West Langa.....	6, 222	1918
217110	St. s.	Roy H. Heattie.....	2, 551	1918	217070	St. s.	West Loquassnek.....	6, 087	1918
218607	St. s.	Newton.....	2, 521	1919	217176	St. s.	West Madaket.....	6, 087	1918
218173	Sch.	Silvanus.....	2, 202	1919	217248	St. s.	West Mahomet.....	6, 087	1918
220616	Sch.	Olak.....	2, 323	1919	216224	St. s.	Western Queen.....	5, 853	1918
218563	Sch.	Wasagya.....	2, 259	1919	219062	St. s.	Brave Coeur.....	6, 319	1919
220588	Sch.	Winaple.....	2, 411	1919	218545	St. s.	City of Spokane.....	6, 427	1919
217553	St. s.	Woyaca.....	2, 551	1919	218612	St. s.	Colorado Springs.....	7, 003	1919
217455	St. s.	Yawah.....	2, 551	1919	219103	St. s.	Cripple Creek.....	6, 320	1919
220837	Sch.	Dover.....	2, 228	1920	210157	St. s.	Crisfield.....	6, 321	1919
221563	Sch.	Garrott.....	2, 301	1921	219416	St. s.	Cross Keys.....	6, 869	1919
221370	Sch.	Mayo.....	2, 229	1921	217809	St. s.	Edgehill.....	6, 964	1919
221141	Sch.	Smith & Terry No. 3.....	2, 219	1921	217892	St. s.	Edgemont.....	6, 962	1919
		Shellbanks Shipbuilding Co., Chickasaw, Ala.:			218017	St. s.	Edgemoor.....	6, 999	1919
218580	Sch.	Copperfield.....	691	1919	218127	St. s.	Edgewood.....	7, 000	1919
		Sheppard, John S., Essington, Pa.:			218291	St. s.	Edisto.....	7, 003	1919
205004	Ga. y.	Allegro.....	191	1908	218887	St. s.	Editor.....	6, 323	1919
		Shewan, James, Jr., Brooklyn, N. Y.:			218417	St. s.	Edmore.....	7, 002	1919
207676	St. s.	Lawrence M. Sullivan.....	207	1909	218667	St. s.	Edna.....	6, 424	1919
		Shewn & Sons, James, Brooklyn, N. Y.:			219207	St. s.	Edingham.....	6, 324	1919
217338	St. s.	Neptune.....	548	1918	219235	St. s.	Efina.....	6, 322	1919
220107	St. s.	Jupiter.....	539	1920	219278	St. s.	Eglantine.....	6, 321	1919
		Shp Construction & Trading Co., Stonington, Conn.:			219307	St. s.	Egrement.....	6, 864	1919
220817	Sch.	Andrew McDonald.....	2, 196	1919	217994	St. s.	Eldena.....	7, 000	1919
220701	Sch.	Ashland.....	2, 223	1919	218105	St. s.	Eldridge.....	7, 004	1919
		Shipowners Dry Dock Co., Chicago, Ill.:			218048	St. s.	Elkhorn.....	6, 321	1919
200669	St. s.	No. 15, M. F. D.....	194	1903	218812	St. s.	Elkridge.....	6, 424	1919
		Simpson Lumber Co., North-bend, Oreg.:			219018	St. s.	Elkton.....	6, 318	1919
200180	Sch.	Alpha.....	300	1903	218435	St. s.	Elmsport.....	7, 004	1919
		Simpson, Peter, Sitka, Alaska:			218985	St. s.	Endicott.....	6, 319	1919
212000	St. y.	Dentist.....	120	1913	219335	St. s.	Jadden.....	6, 869	1919
		Skagit River Navigation & Trading Co., Stanwood, Wash.:			219387	St. s.	Nile.....	6, 866	1919
210341	St. p.	Harvester.....	638	1912	218008	St. s.	Polybius.....	7, 000	1919
					219473	St. s.	Robin Adair.....	6, 858	1919
					219436	St. s.	Robin Hood.....	6, 861	1919
					218768	St. s.	Stanley.....	6, 428	1919
					217492	St. s.	West Elcajon.....	6, 064	1919
					217861	St. s.	West Marimus.....	6, 067	1919
					218849	St. s.	Wheatland Montana.....	7, 003	1919
					219569	St. s.	Robin Goodfellow.....	6, 860	1920
					219511	St. s.	Robin Gray.....	6, 859	1920
							Skinner, Harry G., Baltimore, Md.:		
					130910	Sc. b.	Number Twenty-one.....	905	1901

Names of Builders and Locations of Shipyards

Official No.	Rig	Builder, location, and name of vessel	Gross tons	Year built	Official No.	Rig	Builder, location, and name of vessel	Gross tons	Year built
		Skinner Shipbuilding & Dry Dock Co., Baltimore, Md.:					Snow & Co., I. L., Rockland, Me.--Continued.		
203175	St. s.	Ohio.....	308	1906	204309	Sch.	Wawenock.....	325	1907
204602	St. s.	S. O. Co. No. 16.....	175	1907	207630	Sch.	Hugh-de-Payens.....	416	1910
204718	St. s.	S. O. Co. No. 17.....	175	1907	211670	Sch.	Tarratine.....	289	1913
204764	St. s.	S. O. Co. No. 18.....	175	1907	215657	Ol. s.	Edith Nute.....	085	1917
204860	St. s.	S. O. Co. No. 19.....	175	1908	217914	Sch.	Dorothea L. Brinkmann.....	698	1919
206976	St. s.	George L. Potter.....	220	1909			Sommerstrom Brothers, Columbia City, Oreg.:		
208063	St. s.	Comet.....	104	1910			Kate G. Pedersen.....	2,269	1920
207610	St. s.	Lynnhaven.....	145	1910	220285	Bkn.	Sommerstrom Shipbuilding Co., Columbia City, Oreg.:		
208292	St. s.	Deluge.....	313	1911			Mattapan.....	3,044	1918
210606	Ga. s.	Radium.....	339	1912			Musketo.....	3,044	1918
210272	St. s.	Spartan.....	226	1912	217198	St. s.	Dardania.....	2,532	1919
211825	St. s.	Invincible.....	231	1913	217199	St. s.	Datis.....	2,532	1919
211759	St. s.	Newark.....	231	1913	218761	St. s.	Maratanza.....	3,044	1919
		Sledge, A. M., Demopolis, Ala.:			218762	St. s.	Wanzu.....	3,044	1919
216208	St. p.	Marion S. Sledge Shipbuilding Co., Silledell, La.:	166	1917	217598	St. s.	Sound, John, Vancouver, Wash.:		
		Flirt.....	1,491	1917			Ione.....	389	1911
215025	St. s.	Flush.....	1,474	1917	209156	St. w.	Sound, John G., Portland, Oreg.:		
214995	St. s.	Maple.....	1,098	1918			Georgiana.....	242	1914
216003	St. s.	Sloan Bros., Seattle, Wash.:			212280	St. s.	Sounds, John G., Vancouver, Wash.:		
		Vashonian.....	234	1908			Annie Comings.....	464	1909
206849	St. s.	Sloan, J. A., Tacoma, Wash.:			206116	St. w.	South Portland Shipbuilding Co., Portland, Oreg.:		
		Pacific.....	472	1903			Henderson.....	430	1912
200494	St. s.	Sloan, Samuel M., Buffalo, N. Y.:			210030	St. w.	Southern Cotton Oil Co., Dublin, Ga.:		
		Dredger.....	159	1906			Dorothy T.....	170	1923
203644	St. s.	Favorite.....	155	1909	223416	St. w.	Southern Dry Dock & Shipbuilding Co., Orange, Tex.:		
206433	St. s.	Sloan Shipyards Corporation, Olympia, Wash.:					Elmir Roberts.....	784	1918
		Cethana.....	2,341	1918	216798	Ga. s.	Gonzalis.....	2,554	1918
219330	Ga. s.	Challamba.....	2,400	1918	218911	St. s.	Arenas.....	2,551	1919
219279	Ga. s.	Coolcha.....	2,403	1918	218622	St. s.	Southern Pacific Co., Oakland, Calif.:		
219540	Ga. s.	Culburra.....	2,353	1918			Melrose.....	2,662	1908
218449	St. s.	Asotin.....	2,541	1919	205918	St. p.	Navajo.....	908	1909
218759	St. s.	Conewego.....	2,546	1919	206685	St. w.	Seminole.....	1,012	1911
218422	St. s.	Himote.....	2,554	1919	208767	St. w.	Cherokee.....	741	1912
218423	St. s.	Ilyannis.....	2,556	1919	210246	St. p.	Thoroughfare.....	2,604	1912
217718	St. s.	Mahnet.....	2,541	1919	209734	St. p.	Alameda.....	2,302	1913
217702	St. s.	Sewleky.....	2,558	1919	211868	St. p.	Contra Costa.....	5,373	1914
		Sloane & Hill, Seattle, Wash.:			212630	St. p.	Sania Clara.....	2,282	1915
		San Juan.....	284	1904	213389	St. p.	Southern Shipbuilding Co., Jacksonville, Fla.:		
		Sloane, Joseph A., Seattle, Wash.:					South Land.....	869	1904
203534	St. s.	Washington.....	539	1906	201375	Sc. b.	South West.....	869	1904
206231	Ga. y.	Lotus.....	130	1909	201828	Sc. b.	South East.....	868	1905
		Smith, Almon, J., Kennebunkport, Me.:			203820	Sch.	Jacksonville.....	620	1906
		Kennebunk.....	719	1918			Southern Shipbuilding Co., Tottenville, N. Y.:		
216954	Sch.	Smith, B. F., Portland, Oreg.:			207337	St. s.	J. O. Ellison.....	555	1909
201352	St. p.	John F. Caples.....	192	1904	207503	Sc. b.	Tottenville.....	643	1910
		Smith, G. N., Portland, Oreg.:					Southern Shipbuilding Co., Los Angeles, Calif.:		
		Sea Wolf.....	161	1923	219658	St. s.	West Nilus.....	5,569	1920
222876	Ga. s.	Smith, James, Kewaunee, Wis.:					Southern Transportation Co., Norfolk, Va.:		
161165	St. s.	Kewaunee.....	143	1900	217163	St. s.	Liberty.....	321	1918
		Smith, Peier, Scranton, Miss.:					Southland Steamship Co., Savannah, Ga.:		
207076	Sl. b.	Arthur.....	135	1909			Director.....	475	1919
		Smith, O. T., Edison, Wash.:			215099	St. s.	Explorer.....	475	1919
201371	St. w.	Edison.....	120	1904	218763	St. s.	Laborer.....	475	1919
		Smith & McCoy's Shipyard, Norfolk, Va.:			218690	St. s.	Southwestern Shipbuilding Co., Los Angeles, Calif.:		
206906	St. s.	W. L. Messick.....	243	1911			West Carnifax.....	6,146	1918
		Smith & Terry, Inc., Bethel, Del.:			217373	St. s.	Bakersfield.....	5,997	1919
		Smith & Terry No. 1.....	1,156	1917	218817	St. s.	West Carith.....	6,145	1919
215546	Sch.	Smith & Terry No. 2.....	1,251	1918	217547	St. s.	West Catanae.....	6,132	1919
216976	Sch.	Smith & Watson Iron Works, Portland, Oreg.:			217709	St. s.	West Cavalan.....	6,128	1919
		David Campbell.....	242	1913	218027	St. s.	West Caython.....	6,121	1919
		Smith & Williams Co., Salisbury, Md.:			218322	St. s.	West Cayote.....	6,107	1919
220799	Ga. s.	Atrato.....	152	1920	218614	St. s.	West Chelne.....	5,997	1919
224874	Ga. y.	Alcedo.....	130	1925	218323	St. s.	West Inskip.....	5,987	1919
		Smith Dock Co., Leatham D., Sturgeon Bay, Wis.:			217932	St. s.	West Neris.....	6,128	1919
		Material Service.....	1,077	1920	219434	St. s.	West Sequana.....	5,945	1920
		Smith Stone Co., Thomas H., Sturgeon Bay, Wis.:			217932	St. s.	Hollywood.....	5,907	1920
208094	St. s.	John Hunsader.....	210	1910	226827	St. s.	Mary Luckenbach.....	5,987	1920
		Snow & Co., I. L., Rockland, Me.:			226900	St. s.	West Niger.....	5,987	1920
81834	Sch.	William Bisbee.....	309	1902	219522	St. s.			
202235	Sch.	Helvetia.....	499	1905					

Names of Builders and Locations of Shipyards

Official No.	Itg	Builder, location, and name of vessel	Gross tons	Year built	Official No.	Rtg	Builder, location, and name of vessel	Gross tons	Year built
219937	St. s.	Southwestern Shipbuilding Co., Los Angeles, Calif.—Con.					Standard Shipbuilding Corporation, Shooters Island, N. Y.—Continued.		
220024	St. s.	West Nivaria.....	5,652	1920			Rockaway Park.....	4,844	1919
220199	St. s.	West Nomentum.....	5,652	1920	218866	St. s.	Shooters Island.....	5,123	1919
220315	St. s.	West Norranus.....	5,652	1920	217639	St. s.	Chappaqua.....	4,755	1920
221103	St. s.	La Placencia.....	8,272	1921	210958	St. s.	Hickley.....	4,755	1920
221691	St. s.	La Purissima.....	5,091	1921	210953	St. s.	Kerhonkson.....	5,092	1920
221100	St. s.	Montebello.....	8,272	1921	210724	St. s.	Tonally.....	5,092	1920
226583	St. s.	Papoose.....	6,177	1921	219518	St. s.	John Purroy Mitchell.....	334	1921
		Spear Co., Kelley, Bath, Me.:			221833	St. s.	Standard Contracting Co., Cleveland, Ohio:		
221348	Sch.	Barnstable.....	1,626	1921			James H. Cassidy.....	110	1912
221512	Sch.	Bourne.....	1,626	1921	209800	St. s.	Standifer-Clarkson Shipyard, Inc., Portland, Oreg.:		
222993	Sch.	Hutchinson.....	1,034	1923			W. F. Burrows.....	1,560	1917
222889	Sch.	Winsor.....	1,034	1923			James Timpson.....	2,016	1918
		Spear, D. Howard, Bath, Me.:			215139	Ol. s.	Standifer Construction Co., G. M., Vancouver, Wash.:		
127420	Sch.	Calumet.....	1,241	1900	216016	Ga. s.	Almwell.....	2,573	1918
136780	Sc. b.	Elk Garden.....	847	1900			Belding.....	2,573	1918
121135	Sc. b.	Flora.....	865	1900			Shooters Island.....	2,573	1918
86514	Sch.	Grace.....	877	1900	217355	St. s.	Benzonia.....	2,573	1918
96490	Sc. b.	Hampshire.....	830	1900	217141	St. s.	Kangl.....	2,573	1918
96535	Sch.	Havana.....	1,617	1900	217358	St. s.	Kineo.....	2,573	1918
130856	Sc. b.	Norton.....	489	1900	217356	St. s.	Libby Maine.....	1,811	1918
116963	Sc. b.	Sharon.....	482	1900	210940	St. s.	Oklya.....	2,573	1918
127525	Sch.	Cardenas.....	1,578	1901	216462	Ga. s.	Rushong.....	2,848	1919
130930	Sl. b.	Newport.....	312	1901	217357	St. s.	Bushrod.....	2,848	1919
111339	Sch.	Rockland.....	481	1901	217740	St. s.	Butte.....	2,848	1919
127695	Sch.	Charles K. Nichols.....	820	1902	218119	St. s.	Buttonwood.....	2,848	1919
127633	Sc. b.	Clenfuegos.....	1,915	1902	218118	St. s.	Byfield.....	2,848	1919
77543	St. s.	John G. Chandler.....	110	1902	217741	St. s.	Coaxet.....	6,155	1919
141769	Sch.	Lizzie M. Parsons.....	655	1902	218255	St. s.	Cokesit.....	6,224	1919
130979	St. s.	Norumbega.....	304	1902	217953	St. s.	Mendora.....	2,848	1919
117180	Sch.	Samuel P. Howers.....	626	1902	217776	St. s.	Montague.....	6,076	1919
86679	Sch.	George W. Trullit.....	690	1903	218256	St. s.	Moosabee.....	2,848	1919
141868	Sc. b.	Mary H. Keeler.....	1,587	1903	219236	St. s.	Nishmaha.....	6,076	1919
202420	St. s.	Frances Hyde.....	739	1905	218257	St. s.	Oloekson.....	6,076	1919
		Spear Engineers, Inc., Portsmouth, Va.:			218936	St. s.	Umatilla.....	2,573	1919
228683	Ol. s.	John M. Dennis.....	889	1929	219005	St. s.	Waban.....	6,038	1919
		Spedden Co., R. M., Baltimore, Md.:			217739	St. s.	Wawalona.....	6,076	1919
155394	St. s.	Oscar G. Murray.....	165	1900	218222	St. s.	Abercos.....	6,076	1920
		Spedden Shipbuilding Co., Baltimore, Md.:			218711	St. s.	Antinous.....	6,094	1920
77419	St. s.	John K. Cowen.....	160	1900	219477	St. s.	Apus.....	6,094	1920
121276	St. s.	Fireproof.....	173	1903	220013	St. s.	Aquarius.....	6,094	1920
200713	St. s.	Neptune.....	158	1904	219057	St. s.	Arcturus.....	6,094	1920
203112	St. s.	Robert H. Smith.....	227	1906	220106	St. s.	Arcus.....	6,094	1920
208275	St. s.	Neptune.....	237	1911	218550	St. s.	Bearport.....	6,076	1920
208633	St. s.	Waldo Newcomer.....	383	1911	220946	St. s.	John Worthington.....	8,194	1920
211941	St. s.	Catact.....	185	1914	218551	St. s.	Pawlet.....	6,076	1920
215201	St. s.	Freeport Sulphur No. 2.....	488	1917	227802	St. s.	Chester O. Swain.....	8,145	1921
215393	St. s.	Gypsum Prince.....	299	1917	227520	St. s.	Christy Payne.....	8,155	1921
218224	St. s.	Boston.....	343	1919	221031	St. s.	Livingston Roe.....	8,194	1921
217811	St. s.	Norfolk.....	343	1919	220951	St. s.	W. H. Libby.....	8,194	1921
220484	St. s.	Aladdin.....	336	1920			Stangland, Jens, San Rafael, Calif.:		
225030	Ol. s.	York.....	260	1925	211989	Ga. s.	Aene.....	115	1914
225918	Ol. s.	Dan Hardie.....	259	1926			Starr & Bennett, New Bern, N. C.:		
226060	Ol. s.	Samson.....	138	1926	221388	St. s.	City of New Bern.....	294	1920
229835	Ol. s.	K. Whittelsey.....	185	1930	219717	St. s.	Washington.....	329	1920
		Spoule, Colman & Smith, Fairbanks, Alaska:			221387	St. s.	Westchester.....	294	1920
202409	St. w.	White Seal.....	193	1906	221090	St. s.	Wayne.....	294	1921
		Springfield Roller & Manufacturing Co., Grafton, Ill.:					State of New York (Department of Public Works), Syracuse, N. Y.:		
204740	St. p.	Erastus Wells.....	641	1907	231331	St. s.	Number Seven.....	210	1931
		Standard Shipbuilding Corporation, Shooters Island, N. Y.:					Staten Island Shipbuilding Co., Mariners Harbor, N. Y.:		
215822	St. s.	Jupiter.....	4,430	1917			Win. J. Davidson.....	177	1914
217121	St. s.	Dallas.....	5,125	1918	212776	St. s.	Sag Harbor.....	2,431	1918
216779	St. s.	Englewood.....	5,138	1918	218945	St. s.	York Harbor.....	2,437	1919
216773	St. s.	Galesburg.....	5,138	1918	218160	St. s.	Staten Island Shipbuilding Co., New York, N. Y.:		
217170	St. s.	Hickman.....	5,121	1918			Peacock.....	731	1918
217318	St. s.	Monmouth.....	5,125	1918	220852	St. s.	Delvery No. 5.....	189	1920
216607	St. s.	Montclair.....	4,773	1918	220470	Ga. s.	Veeluy.....	1,224	1920
216777	St. s.	Morristown.....	5,138	1918	220972	St. s.	Dixlano.....	4,323	1921
216220	St. s.	Muscantown.....	4,444	1918	221349	St. s.	Franklin.....	2,841	1921
216290	St. s.	Passaic.....	4,451	1918	221123	St. s.	President Roosevelt.....	2,481	1921
217537	St. s.	Aledo.....	5,123	1919	221732	St. s.	Wellfleet.....	430	1921
218165	St. s.	Balsam.....	5,104	1919	221815	St. s.	Delvery No. 6.....	241	1922
218835	St. s.	Hannack.....	4,844	1919	221815	St. s.	Youngstown.....	1,533	1922
217538	St. s.	Belvidere.....	5,123	1919	221228	Ga. s.	Catskill.....	652	1923
218371	St. s.	East Side.....	5,104	1919	222704	St. s.	George W. Loft.....	875	1923
218656	St. s.	Glen Ridge.....	5,104	1919	223190	St. s.			
219202	St. s.	Pallsades.....	4,844	1919	223020	Fl. s.			

Names of Builders and Locations of Shipyards

Official No.	Rtg	Builder, location, and name of vessel	Gross tons	Year built	Official No.	Rtg	Builder, location, and name of vessel	Gross tons	Year built
		Staten Island Shipbuilding Co., New York, N. Y.—Contd.					Stockton Yard, Inc., Stockton Springs, Me.:		
223196	St. s.	Monadnock.....	459	1923	217306	Sch.	Clayls M. Taylor.....	967	1018
223021	El. s.	Rodman Wanamaker.....	875	1923	216124	Ga. s.	Helen Swanzy.....	746	1018
223001	St. s.	W. R. Hearst.....	875	1923	217664	Sch.	A. Ernest Mills.....	946	1010
223905	El. s.	P. R. R. No. 16.....	180	1924	218885	Sch.	Herbert L. Rowding.....	1,219	1019
223659	Ga. s.	Van Dyke 1.....	137	1924	220034	Sch.	Maurice R. Thurlow.....	1,270	1020
224004	Ga. s.	Van Dyke 2.....	137	1924	220923	Sch.	Alceus Hooper.....	1,305	1021
224065	El. s.	Van Dyke 3.....	137	1924			Stone, W. F., San Francisco, Calif.:		
225146	St. s.	Albany.....	1,389	1925			Santa Barbara.....	695	1000
225176	St. s.	Frank A. Cunningham.....	593	1925	117003	St. s.	W. H. Marston.....	1,169	1001
224521	St. s.	Henry Bruckner.....	593	1925	81761	Sch.	Salem.....	767	1002
225171	St. s.	Henry A. Meyer.....	593	1925	117196	Sch.	Santa Monica.....	497	1002
224522	St. s.	John A. Lynch.....	593	1925	117116	St. s.	Elizabeth.....	303	1003
224899	St. s.	William T. Collins.....	593	1925	203554	St. s.	Sausalito.....	307	1003
226109	St. s.	American Legion.....	2,089	1926	200229	Sch.	Arahs.....	165	1004
229100	Ol. s.	New York Central No. 33.....	242	1926	201646	St. s.	Anvill.....	363	1005
229101	Ol. s.	New York Central No. 34.....	242	1926	202077	Ga. s.	Stone, W. F., Oakland, Calif.:		
229401	Ol. s.	America.....	525	1927			Golden State.....	353	1013
229219	Ol. s.	Meltowax.....	199	1927	211466	Ga. s.	Standard No. 1.....	198	1013
229801	St. s.	Socony 1.....	214	1927	211807	St. s.	Hermes.....	209	1014
229801	St. s.	Socony 5.....	214	1927	220345	Ol. s.	Robert C. Sidden.....	1,363	1017
228307	St. s.	Dongan Hills.....	2,029	1929	216234	St. s.	Ryder Hanfly.....	1,363	1017
		Staten Island Shipbuilding Co., Port Richmond, N. Y.:			215607	St. s.	Isawan.....	818	1018
		Mary F. Scully.....	723	1908	215935	Ga. s.	Stone & Co., W. F., San Francisco, Calif.:		
205605	St. s.	Powerful.....	170	1908			Oakland.....	418	1002
205637	St. s.	Fulton.....	165	1909	155444	Sch.	Stone & Son, W. F., Oakland, Calif.:		
206719	St. y.	Clermont.....	220	1909			Sea Scout.....	472	1021
207090	St. s.	P. J. T. Co. No. 8.....	288	1909			Sea Lion.....	473	1021
207675	St. s.	Tulsa.....	607	1909	221392	St. s.	Sea Monarch.....	471	1021
207058	Sch.	Ansburn.....	241	1910	221034	St. s.	Sea Ranger.....	473	1021
208101	St. s.	Elm City.....	379	1910	221133	St. s.	Oakland.....	225	1023
208298	Ga. s.	Fleetwood.....	403	1910	221353	St. s.	Northern Light.....	247	1027
207340	St. s.	P. R. R. No. 11.....	177	1910	223127	Ol. s.	Stone & Van Bergen, San Francisco, Calif.:		
207650	St. s.	P. R. R. No. 34.....	177	1910	226375	Ol. y.	Carlos.....	865	1008
207551	St. s.	John C. Stuart.....	163	1911			Neptune.....	107	1009
208607	Sch. y.	Korlin.....	621	1911	205805	St. s.	Atlas.....	209	1011
208603	Sch. y.	P. R. R. No. 1.....	160	1911	215012	Ga. s.	Moann.....	200	1011
208604	St. s.	S. G. Brown.....	179	1911	213997	Ga. s.	Story, Arthur D., Essex, Mass.:		
208636	St. s.	Wilmington.....	221	1911	206052	Sch.	Capo Cod.....	557	1000
208644	St. s.	Wilderwood.....	809	1911			Shoe City.....	647	1000
208845	St. s.	Athletic City.....	927	1912			Annie M. Parker.....	131	1001
208871	St. s.	Frederick D. Underwood.....	217	1912	127452	St. s.	Tattler.....	172	1001
209301	St. s.	James L. Morgan.....	181	1912	116942	St. s.	Smuggler.....	119	1002
209349	St. s.	New York Central No. 28.....	608	1912	107695	Sch.	Araba.....	123	1003
210540	St. s.	New York Central No. 20.....	281	1912	145870	Sch.	Grisswold I. Keeney.....	100	1003
210980	St. s.	Pan-American.....	344	1912	117118	Sch.	Fannie E. Prescott.....	124	1004
210781	St. s.	Perth Amboy.....	452	1912	201826	Sch.	Helen M. Field.....	321	1004
211785	St. s.	Albert J. Stone.....	300	1913	201826	Sch.	Muriel.....	120	1004
211187	St. s.	Hamburg-American Line No. 3.....	294	1913	201312	Sch.	Selma.....	122	1004
		S. O. Co. of N. Y. No. 20.....	173	1913	202162	Ga. s.	Catherine G. Howard.....	122	1005
		S. O. Co. of N. Y. No. 21.....	182	1913	202370	Ga. s.	Elizabeth Sillsbee.....	153	1005
		W. B. Keene.....	396	1913	202510	Sch.	Georgiana.....	122	1005
		Black Diamond.....	243	1914	201800	Sch.	James W. Parker.....	132	1005
		Bristol.....	284	1914	201971	Sch.	Patrician.....	125	1005
		Maycoll.....	238	1914	202752	Sch.	Susan and Mary.....	121	1005
		Bethlehem.....	167	1915	202762	Sch.	Athlete.....	132	1006
		Charles P. Crawford.....	171	1915	202968	Sch.	Effie M. Prior.....	138	1006
		Daniel W. Bligney.....	107	1915	202755	Sch.	Estelle.....	131	1006
		George M. Shriver.....	260	1915	203331	Sch.	Morning Star.....	121	1006
		Gorgona.....	351	1915	202878	Sch.	Romance.....	130	1006
		Mexpet.....	217	1916	203080	Sch.	Terranova.....	138	1006
		Petrol.....	426	1916	204818	Sch.	Vanessa.....	190	1007
		Tavernilla.....	351	1915	205752	Sch.	Josie and Phebe.....	137	1008
		Athens.....	260	1916	205815	Sch.	Rex.....	131	1008
		Mngnola.....	182	1916	206080	Sch.	Alice.....	100	1009
		New York Central No. 14.....	550	1916	200224	Sch.	Georgia.....	102	1009
		P. R. R. No. 161.....	323	1916	208253	Sch.	Elk.....	123	1010
		S. T. Co. No. 22.....	170	1916	207475	Sch.	Elsie.....	137	1010
		Snug Harbor.....	2,388	1917	208131	Sch.	Matthew S. Greer.....	110	1010
		Bar Harbor.....	2,431	1918	207472	Sch.	Premier.....	138	1010
		Marlbers Harbor.....	2,431	1918	207254	Sch.	Rhodora.....	110	1010
		Stayton, C. P., Catlin, Wash.:			207772	Sch.	Virginia.....	106	1010
		Nestor.....	133	1902	208428	Sch.	Jorgina.....	103	1011
		Stephens Bros., Stockton, Calif.:			208918	St. s.	Hollin E. Mason.....	323	1911
		R. J. Wheeler.....	112	1918	210848	Sch.	Delphine Cabral.....	119	1012
		Stetson, E. & Isaac K., Brewer, Me.:			208517	Sch.	Flora L. Oliver.....	114	1012
		Augusta W. Snow.....	830	1905	209853	Sch.	Imperator.....	140	1012
		Stevens, A. D., Jacksonville, Fla.:			209775	Sch.	Leonora Silveira.....	106	1012
		Osceola.....	474	1913	200730	Sch.	Mary.....	140	1912

Names of Builders and Locations of Shipyards

1077

Official No.	Rtg	Builder, location, and name of vessel	Gross tons	Year built	Official No.	Rtg	Builder, location, and name of vessel	Gross tons	Year built
		Story, Arthur D., Essex, Mass.—Continued.					Submarine Boat Corporation, Newark, N. J.—Continued.		
210919	Cl. s.	Kleckerbocker.....	159	1913	217453	St. s.	Opelika.....	3,658	1918
211230	Sch.	Progress.....	117	1913	217251	St. s.	Panola.....	3,658	1918
211629	Sch.	Russell.....	120	1913	217241	St. s.	Phoenix Bridge.....	3,658	1918
212674	Cl. s.	Angeline C. Nunan.....	101	1914	218786	St. s.	Ablanet.....	3,645	1919
211910	Sch.	Ralph Brown.....	118	1914	216096	St. s.	Agawam.....	3,658	1919
212839	Sch.	Headling.....	138	1914	217998	St. s.	Anniston.....	3,658	1919
213999	Sch.	Catherine.....	150	1916	218787	St. s.	Asabeth.....	3,645	1919
213902	Sch.	Pollyanna.....	119	1916	218691	St. s.	Asquam.....	3,642	1919
213013	Sch.	Ruth and Margaret.....	118	1916	218458	St. s.	Assinippi.....	3,642	1919
214394	Cl. y.	Finback.....	159	1916	218464	St. s.	Bay Head.....	3,642	1919
214398	Sch.	Nat. L. Gorton.....	225	1916	218237	St. s.	Bethlehem Bridge.....	3,658	1919
214483	Sch.	Olivette.....	226	1916	218234	St. s.	Brasher.....	3,658	1919
215023	Cl. s.	Acushla.....	135	1917	218453	St. s.	Boston Bridge.....	3,642	1919
215512	Ol. s.	Gaspé.....	262	1917	218699	St. s.	Bound Brook.....	3,658	1919
215699	Sch.	Hesperus.....	137	1917	218821	St. s.	Buffalo Bridge.....	3,645	1919
215079	Ol. s.	Killarney.....	163	1917	218465	St. s.	Calno.....	3,642	1919
215641	St. s.	Seal.....	474	1917	218634	St. s.	Cambridge.....	3,642	1919
217192	Cl. s.	Aviator.....	294	1918	217996	St. s.	Charleston.....	3,658	1919
210314	Cl. s.	Joffre.....	138	1918	218940	St. s.	Clark Mills.....	3,645	1919
217121	St. s.	Roseway.....	359	1918	218645	St. s.	Continental Bridge.....	3,645	1919
217602	St. s.	Gloucester.....	485	1919	219045	St. s.	Cook.....	3,645	1919
218819	Cl. s.	Herbert Parker.....	139	1919	218046	St. s.	Coquit.....	3,645	1919
218987	Cl. s.	Mariner.....	309	1919	219239	St. s.	Coakata.....	3,645	1919
220631	Cl. s.	Edith C. Rose.....	146	1920	219240	St. s.	Cushman.....	3,645	1919
220459	Sch.	Lincoln.....	405	1920	218241	St. s.	Cuttyhunk.....	3,645	1919
221453	Sch.	American.....	137	1921	218236	St. s.	Dade County.....	3,658	1919
221150	Sch.	L. A. Dinton.....	134	1921	218456	St. s.	Davidson County.....	3,642	1919
221051	Sch.	Yankee.....	142	1921	218633	St. s.	Delavan.....	3,642	1919
230259	Ol. s.	Newton.....	206	1920	218944	St. s.	Federal Bridge.....	3,645	1919
230456	Ol. s.	Brookline.....	211	1921	218788	St. s.	Fourth Alabama.....	3,645	1919
222181	Sch.	Henry Ford.....	155	1922	218631	St. s.	Haddon.....	3,642	1919
222000	Cl. s.	Mary E. O'Hara.....	108	1922	219495	St. s.	Haskell.....	3,645	1919
222847	Sch.	Columbia.....	152	1923	218240	St. s.	Hillsborough County.....	3,658	1919
223482	Cl. s.	Shamrock.....	148	1923	219047	St. s.	Independent Bridge.....	3,645	1919
224199	Cl. s.	Emerald.....	124	1924	219242	St. s.	Indiana Bridge.....	3,645	1919
225129	Cl. s.	Nina B.....	115	1925	218246	St. s.	Jackson.....	3,658	1919
226191	Ol. y.	Falth.....	147	1926	218238	St. s.	Jefferson County.....	3,658	1919
228314	Ol. s.	Gossoon.....	145	1926	217602	St. s.	Jekyll.....	3,658	1919
228148	Ol. s.	Frances G. Donehy.....	103	1928	218239	St. s.	Johnson City.....	3,658	1919
228036	Sch.	Georgina M.....	103	1928	219051	St. s.	Kenwood Bridge.....	3,645	1919
227182	Ol. s.	Marjetta B.....	173	1928	218207	St. s.	Knoxville.....	3,658	1919
228582	Sch.	Adams.....	370	1929	219050	St. s.	Kootenai.....	3,645	1919
229235	Ol. s.	Donald.....	124	1929	219048	St. s.	Lackawanna Bridge.....	3,645	1919
229237	Ol. s.	Elvira Gaspur.....	104	1929	218789	St. s.	Lackawanna Valley.....	3,645	1919
229342	Ol. s.	Babe Sears.....	101	1930	219243	St. s.	Lakeside.....	3,645	1919
229647	Ol. s.	Gertrude L. Thibaud.....	137	1930	218703	St. s.	Lorship Manor.....	3,645	1919
229297	Ol. s.	Gertrude M. Fauch.....	126	1930	217907	St. s.	Louisville Bridge.....	3,658	1919
231833	Ol. s.	Superior.....	107	1932	219244	St. s.	Marys.....	3,645	1919
		Story, J. P., Essex, Mass.:			218943	St. s.	Marsodak.....	3,645	1919
		Maryland.....			217924	St. s.	Masca.....	3,658	1919
201009	Sch.	Strout, Charles C., Millbridge, Me.:	121	1904	219263	St. s.	Massick.....	3,645	1919
		Lejok.....	371	1901	219245	St. s.	Massillon Bridge.....	3,645	1919
141746	Sch.	Frances V. Sawyer.....	309	1907	217928	St. s.	Milwaukee Bridge.....	3,658	1919
204693	Sch.	Strout, Leverett, Millbridge, Me.:			219264	St. s.	Minnewawa.....	3,645	1919
		Ninetta M. Porcella.....	501	1900	219336	St. s.	Monomac.....	3,645	1919
130874	Sch.	Frances C. Tannell.....	1,470	1901	218208	St. s.	Montgomery.....	3,658	1919
121210	Sch.	Stuard, J. F., Biloxi, Miss.:			219049	St. s.	Moosehauke.....	3,645	1919
		Joseph Leopold.....	668	1919	219230	St. s.	Mopank.....	3,645	1919
217519	Sch.	Sturgeon Bay Shipbuilding & Dry Dock Co., Sturgeon Bay, Wis.:			219519	St. s.	Moravia Bridge.....	3,645	1919
		Gilbert.....	1,108	1924	217927	St. s.	National Bridge.....	3,658	1919
		Submarine Boat Corporation, Newark, N. J.:			217691	St. s.	Nesco.....	3,658	1919
		Alamosa.....	3,658	1918	218794	St. s.	Nonantum.....	3,645	1919
217244	St. s.	Alcona.....	3,658	1918	219246	St. s.	Northwestern Bridge.....	3,645	1919
217243	St. s.	Allies.....	3,658	1918	217925	St. s.	Opequinn.....	3,658	1919
217581	St. s.	Charlot.....	3,658	1918	218822	St. s.	Parksville.....	3,645	1919
217253	St. s.	Chetopa.....	3,658	1918	217926	St. s.	Passale Bridge.....	3,658	1919
217423	St. s.	Chicago Bridge.....	3,658	1918	218467	St. s.	Pawtucket.....	3,642	1919
217486	St. s.	Cokata.....	3,658	1918	218459	St. s.	Poultan.....	3,642	1919
217251	St. s.	Consort.....	3,658	1918	218795	St. s.	Pullman.....	3,645	1919
217622	St. s.	Deracat Bridge.....	3,658	1918	219337	St. s.	Rock Island Bridge.....	3,645	1919
217485	St. s.	Farnby.....	3,658	1918	218212	St. s.	St. Augustine.....	3,658	1919
217040	St. s.	Farnam.....	3,658	1918	218235	St. s.	St. Johns County.....	3,658	1919
217568	St. s.	Fort Pitt Bridge.....	3,658	1918	218241	St. s.	Shortsville.....	3,658	1919
217595	St. s.	Hamlin.....	3,645	1918	219496	St. s.	Sturled.....	3,645	1919
217076	St. s.	Ingold.....	3,658	1918	219407	St. s.	Tashmo.....	3,645	1919
217212	St. s.	Monana.....	3,658	1918	219498	St. s.	Tekoa.....	3,645	1919
217021	St. s.	Mt. Vernon Bridge.....	3,658	1918	219499	St. s.	Toledo Bridge.....	3,645	1919
217594	St. s.	Onekama.....	3,658	1918	219500	St. s.	Tona.....	3,645	1919
217493	St. s.		3,658	1918	219501	St. s.	Tonest.....	3,645	1919
					219502	St. s.	Tululd.....	3,645	1919
					219503	St. s.	Vincennes Bridge.....	3,645	1919
					218632	St. s.	Waco.....	3,642	1919
					218460	St. s.	Walkill.....	3,642	1919

Names of Builders and Locations of Shipyards

Official No.	Rtg	Builder, location, and name of vessel	Gross tons	Year built	Official No.	Rtg	Builder, location, and name of vessel	Gross tons	Year built
Submarine Boat Corporation, Newark, N. J.—Continued.					Sun Shipbuilding & Dry Dock Co., Chester, Pa.—Contd.				
217929	St. s.	Wisconsin Bridge	3, 658	1919	220366	St. s.	Agwimoon	7, 035	1920
218461	St. s.	Woodmansie	3, 842	1919	220298	St. s.	Agwistun	7, 035	1920
219790	St. s.	Anthracite Bridge	3, 845	1920	219840	St. s.	Atlantic Sun	6, 666	1920
219687	St. s.	Des Moines Bridge	3, 845	1920	226171	St. s.	Bering	7, 696	1920
219758	St. s.	East Chicago	3, 845	1920	219928	St. s.	Cajacet	5, 816	1920
219759	St. s.	Fort Armstrong	3, 845	1920	219714	St. s.	Conshohocken	5, 816	1920
219689	St. s.	Holyoke Bridge	3, 845	1920	220667	St. s.	Elisha Walker	7, 035	1920
219876	St. s.	Italia	3, 845	1920	220575	St. s.	Gulftar	7, 239	1920
219839	St. s.	Nocholee	3, 845	1920	219453	St. s.	Gulftrede	6, 809	1920
219593	St. s.	New England	3, 845	1920	220513	St. s.	J. O. White	7, 035	1920
219765	St. s.	Noddle Island	3, 845	1920	220787	St. s.	Joseph Seep	7, 110	1920
219860	St. s.	Oronoke	3, 845	1920	220851	St. s.	W. J. Hanna	7, 110	1920
219766	St. s.	Pittsburgh Bridge	3, 845	1920	221244	St. s.	Agwihavre	8, 802	1921
219684	St. s.	Plow City	3, 845	1920	221012	St. s.	Agwimox	8, 862	1921
219585	St. s.	Riverside Bridge	3, 845	1920	220911	St. s.	Agwiworth	7, 078	1921
219757	St. s.	Schenykill Bridge	3, 845	1920	221144	St. s.	Cerro-Azul	8, 876	1921
220010	St. s.	Subonco	3, 845	1920	221120	St. s.	Cerro-Abano	8, 880	1921
220246	St. s.	Subtranco	3, 845	1920	221427	St. s.	David McKelvy	6, 820	1921
220626	St. s.	Sudawonco	3, 845	1920	221492	St. s.	J. N. Few	6, 074	1921
220659	St. s.	Sudafico	3, 845	1920	220856	St. s.	Joseph M. Cudahy	7, 052	1921
220609	St. s.	Sudurco	3, 845	1920	220869	St. s.	Larry Doheny	6, 805	1921
220011	St. s.	Suedco	3, 845	1920	220970	St. s.	Pat Doheny	6, 998	1921
220247	St. s.	Suelco	3, 845	1920	220955	St. s.	Samuel R. Fuller	7, 052	1921
220669	St. s.	Sugillenco	3, 845	1920	221893	St. s.	Delaware Sun	8, 064	1922
220245	St. s.	Sulioleo	3, 845	1920	222114	St. s.	Hadron	7, 096	1922
220663	St. s.	Suljameco	3, 845	1920	222111	St. s.	Millville	7, 096	1922
220663	St. s.	Suljerseyco	3, 845	1920	222033	St. s.	Carteret	3, 373	1923
220627	St. s.	Sulanlerco	3, 845	1920	222822	St. s.	Dickenson	8, 811	1923
220532	St. s.	Sunanco	3, 845	1920	222695	St. s.	Halekanson	3, 670	1923
220012	St. s.	Sunlesco	3, 845	1920	222747	St. s.	Pennsylvania Sun	8, 862	1923
220964	St. s.	Sunewarkeco	3, 845	1920	222643	St. s.	Troy Socony	8, 943	1923
220402	St. s.	Sunewaco	3, 845	1920	222669	Ol. s.	Amsterdam Socony	1, 199	1924
221024	St. s.	Sunrentco	3, 845	1920	222670	Ol. s.	Burlington Socony	1, 199	1924
220248	St. s.	Sunporco	3, 845	1920	222672	Ol. s.	Oswego Socony	1, 199	1924
220403	St. s.	Sunralco	3, 845	1920	222674	Ol. s.	Ronne Socony	1, 199	1924
220664	St. s.	Suremlco	3, 845	1920	222075	Ol. s.	Schenectady Socony	1, 199	1924
220663	St. s.	Surlecho	3, 845	1920	226018	Ol. s.	Sunoco	1, 213	1926
220660	St. s.	Surico	3, 845	1920	225511	Ol. s.	Sunoco Jr.	1, 200	1926
220635	St. s.	Suscalanco	3, 845	1920	225750	Ol. s.	Sunoco No. 4	274	1926
220661	St. s.	Susherico	3, 845	1920	225072	Ol. s.	Wicomico	258	1926
221066	St. s.	Susporco	3, 845	1920	226944	St. s.	Artell Hyles	8, 055	1927
220531	St. s.	Suterinco	3, 845	1920	223701	Ol. s.	Colonial Beacon	1, 221	1927
220401	St. s.	Sutorpico	3, 845	1920	223296	Ol. s.	Gulfapray	1, 379	1927
220661	St. s.	Suwardico	3, 845	1920	223287	Ol. s.	Gulfspirit	370	1927
220662	St. s.	Suwordenco	3, 845	1920	227073	Ol. s.	Sunol	8, 046	1927
219591	St. s.	Virginia Bridge	3, 845	1921	223463	Ol. s.	Tydol	1, 257	1927
219861	St. s.	Wheeling Mold	3, 845	1920	227206	Ol. s.	Mary Ellen O'Neil	11, 628	1928
221125	St. s.	Sucubaco	3, 845	1921	227816	Ol. s.	Sun	8, 042	1928
221212	Ol. s.	Suphenro	3, 845	1921	228330	Ol. s.	Blue Sunoco	1, 588	1929
		Sullivan, John W., Staten Island, N. Y.:			228799	El. s.	Cayuga Sun	499	1929
223541	Ol. s.	Jumbo	217	1918	229252	Ol. s.	Pacific Sun	9, 085	1929
		Sullivan Co., John W., Kearny, N. J.:			228900	El. s.	Seneca Sun	499	1929
228462	St. s.	Victor	324	1920	228948	El. s.	Tidemotor	531	1929
230312	St. s.	Welfaro	255	1930	230338	Ol. s.	Brilliant	0, 078	1930
		Sullivan Co., John W., New York, N. Y.:			229302	Ol. s.	Chester Sun	0, 085	1930
213010	On. y.	Captiva	279	1915	229208	Ol. s.	City of New York	8, 272	1930
219649	St. s.	Highlyer	173	1920	230121	St. s.	Comet	9, 153	1930
219650	St. s.	Ruttler	173	1920	229853	Ol. s.	Eastern Sun	9, 089	1930
224509	St. s.	Hobart	199	1925	229873	Ol. s.	Passade Sun	533	1930
225215	St. s.	Joseph A. Gilder	593	1925	230171	Ol. s.	Riptan Sun	533	1930
225151	St. s.	Joseph J. O'Brien	603	1925	230110	Ol. s.	Tide Water	8, 777	1930
		Sun Shipbuilding & Dry Dock Co., Chester, Pa.:			230171	Ol. s.	Tide Water Associated	8, 777	1930
215878	St. s.	Chester Sun	6, 669	1918	229687	Ol. s.	Western Sun	9, 089	1930
217030	St. s.	Deerfield	7, 622	1918	230334	Ol. s.	Daylight	9, 180	1931
216451	St. s.	Lancaster	7, 099	1918	231354	Ol. s.	Mercury Sun	8, 863	1931
217019	St. s.	Neponset	7, 622	1918	230490	Ol. s.	Northern Sun	8, 861	1931
216293	St. s.	Radnor	7, 099	1918	230905	Ol. s.	Southern Sun	8, 893	1931
216033	St. s.	Sabine Sun	6, 728	1918	231126	El. s.	White Flash	615	1931
219332	St. s.	Dryden	6, 810	1919	231016	St. s.	Seatrain Havana	8, 061	1932
218199	St. s.	Edelbyn	8, 713	1919	231905	St. s.	Seatrain New York	8, 061	1932
218020	St. s.	Ceo. H. Jones	6, 080	1919			Superior Shipbuilding Co., Superior, Wis.:		
219008	St. s.	Hanover	6, 810	1919	157690	St. s.	D. O. Kerr	5, 531	1963
217859	St. s.	Marica	8, 738	1919	200374	St. s.	Henry S. Sill	4, 720	1963
219030	St. s.	S. B. Hunt	6, 089	1919	77587	St. s.	John Sharples	1, 011	1963
218157	St. s.	Sol Navis	8, 713	1919	200333	St. s.	Wisconsin	4, 858	1963
217562	St. s.	South Bend	8, 738	1919	202160	St. s.	George W. Perkins	6, 406	1965
218961	St. s.	Sunbeam	6, 664	1919	202576	St. s.	Abraham Stearn	6, 057	1966
219012	St. s.	Sunshine	6, 664	1919	203108	St. s.	E. J. Earling	6, 057	1966
220910	St. s.	Agwimurs	7, 078	1920	203449	St. s.	Edward Y. Townsend	7, 438	1966
					204225	St. s.	George F. Baker	7, 395	1967
					204664	St. s.	H. P. Hope	5, 750	1967
					203927	St. s.	Sheldon Parks	6, 011	1967

Names of Builders and Locations of Shipyards

1079

Official No.	Rig	Builder, location, and name of vessel	Gross tons	Year built	Official No.	Rig	Builder, location, and name of vessel	Gross tons	Year built
		Superior Shipbuilding Co., Superior, Wis.—Continued.					Tacoma & Burton Navigation Co., Tacoma, Wash.:		
204499	St. s.	Ward Ames.....	5,750	1907	210942	St. s.	Alalanta.....	147	1913
203160	St. s.	J. F. Durston.....	4,791	1906			Tacoma Shipbuilding Co., Tacoma, Wash.:		
2030988	St. s.	Rufus P. Itanney.....	4,797	1908	145916	Bkn.	Thos. P. Emigh.....	1,040	1902
207471	St. s.	Peter Relas.....	5,923	1910	216894	St. s.	Beloit.....	2,531	1918
206796	St. s.	C. W. Cadwell.....	595	1911	217167	St. s.	Coloma.....	2,526	1918
211234	St. s.	Robert J. Close.....	187	1913	217801	St. s.	Cassell.....	2,527	1918
214499	St. s.	Str Trevor Dawson.....	7,216	1916	217445	St. s.	Fort Wright.....	2,526	1918
214709	St. s.	Cleveland.....	2,045	1917	219135	Ga. s.	Ambassador.....	204	1919
215642	St. s.	War Chanl.....	2,046	1917			Tampa Dock Co., Tampa, Fla.:		
215715	St. s.	War Shgal.....	2,046	1917	217012	St. s.	Agria.....	2,560	1918
217095	St. s.	Lake Agomak.....	2,339	1918	216873	St. s.	Nameckl.....	2,525	1918
216866	St. s.	Lake Aitrice.....	2,353	1918	216568	St. s.	Cullter.....	2,565	1919
216295	St. s.	Lake Capens.....	2,020	1918	219047	St. s.	Hoosac.....	2,565	1919
216991	St. s.	Lake Dancy.....	2,323	1918			Tampa Shipbuilding & Engineering Co., Tampa, Fla.:		
216408	St. s.	Lake Dymor.....	2,357	1918	215041	St. s.	Poughkeepsie.....	1,566	1917
217235	St. s.	Lake Fostoria.....	2,618	1918	217299	St. s.	Lithopolis.....	2,362	1918
217304	St. s.	Lake Fouché.....	2,615	1918	217645	St. s.	Everglades.....	2,362	1919
217437	St. s.	Lake Foxboro.....	2,593	1918			Tampa Steam Ways Co., Tampa, Fla.:		
216522	St. s.	Lake Ledan.....	2,369	1918	206321	St. s.	City of Sarasota.....	126	1911
216478	St. s.	Lake Lesa.....	2,352	1918	215663	Sch.	Nelle.....	122	1917
216006	St. s.	Lake Tulare.....	2,005	1918			Tank Shipbuilding Co., Newburgh, N. Y.:		
216094	St. s.	Lake Falama.....	2,006	1919	218735	Ga. s.	Bayonne.....	1,110	1919
218116	St. s.	Lake Farlin.....	2,581	1919	219179	Ga. s.	Pinth.....	1,111	1919
218471	St. s.	Lake Farmingdale.....	2,043	1919	220665	Sch.	Sunset Una.....	1,189	1920
218559	St. s.	Lake Farragut.....	2,606	1919	225283	St. s.	Nancy Lee.....	289	1921
218692	St. s.	Lake Farrar.....	2,600	1919			Tanner, O. B., Port Byron, N. Y.:		
217609	St. s.	Lake Foxcraft.....	2,593	1919	203378	St. s.	O. B. Tanner.....	137	1901
217820	St. s.	Lake Fraichur.....	2,593	1919			Tarr & James, Essex, Mass.:		
217821	St. s.	Lake Fraley.....	2,593	1919	121146	Sch.	Frances Khalen.....	137	1900
218693	St. s.	Lake Stobl.....	2,600	1919	107670	Sch.	Arkona.....	133	1901
		Supple Bollin Shipbuilding Corporation, Portland, Oreg.:			127544	Sch.	Corona.....	119	1901
216918	St. s.	Arlie.....	2,799	1918	93161	Sch.	Monlor.....	137	1901
217135	St. s.	Ashburn.....	2,799	1918	72725	Ga. s.	Constellation.....	137	1902
210748	St. s.	Calala.....	2,799	1918	93319	Sch.	Matchless.....	107	1902
216833	St. s.	Dalana.....	2,799	1918	117120	Ga. s.	Saladin.....	137	1902
217131	St. s.	Harnay.....	2,799	1918	27688	Sch.	Yakima.....	106	1902
216058	Ga. s.	Mount Hood.....	2,904	1918	200050	Sch.	Annie Perry.....	116	1903
216217	Ol. s.	Mount Shasta.....	2,904	1918	107858	Sch.	Avslon.....	124	1903
216922	St. s.	Willowa.....	2,799	1918	200226	Sch.	Mary F. Curtis.....	121	1903
217403	St. s.	Awenslaw.....	2,799	1919	200699	Sch.	Cavalier.....	135	1904
217404	St. s.	Hireleaf.....	2,799	1919	200698	Sch.	Hazel H. Hines.....	121	1904
218525	St. s.	Bertona.....	2,924	1919	201102	Sch.	Independence II.....	145	1904
218723	St. s.	Deva.....	2,924	1919	200690	Sch.	John R. Manta.....	147	1904
218721	St. s.	Dinam.....	2,924	1919	201602	Sch.	Louisa R. Sylva.....	131	1904
		Supple, Jos., Portland, Oreg.:			201623	Sch.	Mary C. Santos.....	122	1904
111278	St. s.	Reliance.....	153	1900	201181	Sch.	Waldo L. Stream.....	122	1904
116097	St. s.	Suo H. Ehnore.....	232	1900	201814	Sch.	Arthur James.....	133	1905
203160	St. s.	Kilsap.....	195	1906	202127	Sch.	Conqueror.....	139	1905
203855	St. w.	Chittyma.....	187	1907	202274	Sch.	Jessie Costa.....	130	1905
203949	St. w.	J. N. Teal.....	513	1907	202525	Sch.	Rose Dorothea.....	147	1905
204937	St. w.	Muscot.....	269	1908	202367	Sch.	Thomas S. Gorton.....	140	1905
206094	St. w.	Hyak.....	195	1909	202965	Ga. s.	Alert.....	145	1906
207230	St. w.	Gumcock.....	494	1910	203281	Sch.	Esperanto.....	140	1906
206705	Ga. s.	Bayocean.....	150	1911	204094	Sch.	Arcthusa.....	157	1907
210453	St. p.	Grahamona.....	443	1912	204202	Sch.	John Hays Hammond.....	132	1907
214056	St. s.	Kilsap II.....	258	1918	203011	Sch.	Aspinet.....	126	1906
		Supple, Joseph, and Thomas Achilles, St. Michael, Alaska:			204881	Ga. s.	Benjamin A. Smith.....	146	1908
202463	St. w.	Delta.....	203	1905	205662	Sch.	John J. Fallon.....	125	1908
		Supple & Martin, Portland, Oreg.:			205385	Sch.	Orlole.....	145	1908
223108	St. w.	Lowiston.....	581	1923	207219	Sch.	Josephine De Costa.....	114	1910
227121	Ol. s.	Manuwal.....	314	1927	208250	Sch.	Valerio.....	139	1910
		Sutherland & Sons, Grassy Point, N. Y.:			207523	Bgn.	Vlalu.....	163	1910
213751	St. s.	Richard F. Young.....	268	1915	209459	Sch.	Alburnum.....	120	1911
		Swalls, F. H., West Lake, La.:			208137	Sch.	Eleanor De Costa.....	114	1911
207310	St. s.	John Sealy.....	113	1910	208640	Sch.	Gov. Foss.....	130	1911
208215	St. s.	R. P. Clark.....	601	1910	208931	Sch.	Laverina.....	141	1911
215246	Ga. s.	City of Houston.....	1,510	1917	209334	Sch.	A Platt Andrew.....	141	1912
211810	Ga. s.	City of Orange.....	1,632	1917	209738	Sch.	Ellen and Mary.....	142	1912
215384	Ga. s.	City of Pensacola.....	705	1917	210803	Kr. s.	Gertrude De Costa.....	105	1912
215329	St. s.	Robert P. Clark.....	291	1917			Tarver Shipbuilding Corporation, Benmont, Tex.:		
		Swain, David M., Stillwater, Minn.:			216359	Sch.	Geneva Kathleen.....	583	1918
207381	St. w.	Percy Swain.....	135	1910			Taylor, J. L., Pittsburg, Pa.:		
211179	St. p.	Verne Swain.....	196	1913	212220	St. p.	Wm. Edenborn.....	267	1918
		Sweeney & Bro. Shipyards, M. A., Jeffersonville, Ind.:			201218	St. w.	Taylor, Robert, Higginsport, Ohio:		
220076	St. p.	C. A. Culbertson.....	189	1908			Addle T.....	146	1904
213102	St. s.	Swift, J., Chammont, N. Y.:							
		Isabella II.....	248	1915					

Names of Builders and Locations of Shipyards

Official No.	Rig	Builder, location, and name of vessel	Gross tons	Year built	Official No.	Rig	Builder, location, and name of vessel	Gross tons	Year built
217599	St. s.	Taylor Shipbuilding Corporation, Cornwall, Pa.: Oratou.....	2,563	1919	200272	St. s.	Thames Tow Boat Co., New London, Conn.: Paul Jones.....	945	1903
217339	St. s.	Oglethorpe.....	2,427	1918	207181	Sc. h.	Edward F. Clark.....	601	1910
217118	St. s.	Quinnseco.....	2,445	1918	219556	St. s.	Bess.....	223	1920
217724	St. s.	Gaganito.....	2,445	1919	225512	St. s.	George D. Lewis.....	135	1926
218154	St. s.	Battonville.....	2,440	1919			Thane Lumber Co., Arkansas City, Ark.: Henry Thane.....	148	1923
217991	St. s.	Borad.....	2,441	1919	222745	St. p.	Thirty Six Corporation, Sharptown, Md.: Anandale.....	1,630	1910
219181	St. s.	Tiwetanka.....	2,440	1919			Thomas, H. W., Tampa, Fla.: Atlas.....	183	1924
206536	Ga. y.	Tebco Yacht Basin Co., Brooklyn, N. Y.: Carnegie.....	323	1909	219318	Sch.	Thurston, Thomas, Morris-town, N. Y.: John Webster.....	150	1917
220227	St. s.	Manuel Florida.....	1,375	1920			Tibbitts, W. G., Oakland, Calif.: W. A. Fletcher.....	107	1918
225291	St. s.	Oritani.....	1,362	1920	224291	Ol. s.	Thurmerman, Max, Regua, Calif.: Marie.....	161	1920
225292	St. s.	Oritani.....	1,362	1920			Todd Dry Dock & Construction Corporation, Tacoma, Wash.: Anacortes.....	4,829	1918
221095	St. s.	W. E. Ogilvie.....	1,335	1921	214973	St. s.	Bellingham.....	4,854	1918
222834	Ol. y.	Cynthia.....	261	1922			Chelbullip.....	4,839	1918
221994	St. s.	Maryland.....	398	1922			Deranof.....	5,245	1918
222741	St. s.	New York Central No. 30.....	235	1923	216486	Ga. s.	217015.....	4,838	1918
222786	St. s.	New York Central No. 31.....	235	1923			217129.....	5,237	1918
222787	St. s.	New York Central No. 32.....	235	1923			217332.....	4,843	1918
222946	St. s.	Socony 8.....	215	1923			218102.....	4,856	1919
222947	St. s.	Socony 9.....	215	1923			218467.....	5,141	1919
224504	St. s.	Edward Kiegelmann.....	593	1925			219353.....	4,827	1919
224984	St. s.	John H. McCooey.....	593	1925			217597.....	5,238	1919
224506	St. s.	Julius Miller.....	593	1925			218668.....	5,311	1919
224986	St. s.	Maurice F. Connolly.....	593	1925	216846	St. s.	219009.....	4,753	1919
224506	St. s.	Murray Hulbert.....	593	1925			218973.....	4,893	1919
		Tennessee River Navigation Co., Chattanooga, Tenn.: John Rosa.....	138	1905			218369.....	5,166	1919
202619	St. w.	Terry Shipbuilding Corporation, Savannah, Ga.: Darden.....	5,189	1920			218370.....	5,162	1919
219899	St. s.	Dartford.....	5,185	1920			218189.....	5,162	1919
220335	St. s.	Gladysbe.....	5,185	1920			218701.....	4,860	1919
220906	St. s.	Lilinae.....	5,185	1920			219581.....	4,828	1920
220732	St. s.	Pearlton.....	5,185	1920			220900.....	4,754	1920
220690	St. s.						219053.....	8,840	1920
		Terry & Tench Co., Inc., Long Island City, N. Y.: Albany.....	294	1920			219814.....	4,839	1920
219560	St. s.	Dutchess.....	294	1920			219930.....	4,838	1920
219558	St. s.	Dutchess.....	294	1920			220115.....	4,839	1920
219563	St. s.	Greene.....	294	1920			220254.....	4,839	1920
219562	St. s.	Herkimer.....	294	1920			220301.....	4,752	1920
219561	St. s.	Monroe.....	294	1920			220444.....	4,747	1920
219559	St. s.	Montgomery.....	294	1920			216797.....	4,839	1920
220138	St. s.	Ontario.....	294	1920			221091.....	3,020	1921
220140	St. s.	Orange.....	294	1920			222991.....	4,658	1923
220139	St. s.	Orleans.....	294	1920			221284.....	7,010	1924
220141	St. s.	Putnam.....	294	1920					
220136	St. s.	Ronselaar.....	294	1920					
220137	St. s.	Rockland.....	294	1920					
		Texas Steamship Co., Bath, Me.: Maine.....	6,457	1917					
215841	St. s.	No. 5.....	220	1917					
215823	Ga. s.	Rhode Island.....	6,457	1917					
215832	St. s.	Thuban.....	220	1917					
215876	Ga. s.	Cunhas.....	6,840	1918					
218864	St. s.	Central American.....	357	1918					
217072	St. s.	Latin American.....	168	1918					
217390	St. s.	Sagadahoc.....	6,840	1918	225958	Ol. y.	Summr.....	469	1921
216594	St. s.	South American.....	168	1918					
216000	St. s.	American.....	168	1919	229005	Ol. y.	Vidor.....	570	1921
217490	St. s.	Aryan.....	6,784	1919	227201	Ol. s.	(Greenwich Village).....	245	1927
219178	St. s.	Dirigo.....	6,768	1919	227200	Ol. s.	Mutt Haven.....	245	1927
217554	St. s.	Lightburne.....	6,784	1919	228173	St. s.	Melrose.....	593	1929
218753	St. s.	Shenandoah.....	6,768	1919	228204	St. s.	Yorkville.....	593	1929
217920	St. s.	Taxaco 145.....	484	1919	228010	Ol. s.	Chelsea.....	245	1930
218001	Ol. s.	Taxaco 146.....	484	1919	231225	El. s.	John J. Hurvey.....	258	1931
218187	Ol. s.	Taxaco 147.....	484	1919	230775	St. s.	Murray Hill.....	593	1931
218416	Ga. s.	Harvester.....	6,727	1920	230782	St. s.	Washington Square.....	593	1931
220700	St. s.	Oceidental.....	6,727	1920			Todd Drydocks, Inc., Seattle, Wash.: Allean.....	140	1921
220025	St. s.	Reaper.....	6,774	1920	224101	Ol. y.	Toledo Shipbuilding Co., Toledo, Ohio: Sierra.....	4,840	1906
220964	St. s.	Bontoko.....	6,784	1920			Theodore Roosevelt.....	1,055	1906
219845	Ga. s.	Sollitalro.....	3,350	1920			Charles Hubbard.....	4,846	1907
221400	St. s.	Illinda.....	6,702	1921	203757	St. s.	Smith Thompson.....	4,786	1907
221805	St. s.	New Jersey.....	6,740	1921	202041	St. s.	Fred G. Hartwell.....	6,223	1908
		Thacker, F. L., Lumber City, Oh.: Nan Elizabeth.....	411	1906	203918	St. s.	John Dunn.....	6,160	1908
202816	St. w.	A. E. Chappell.....	122	1907	204190	St. s.	Denmark.....	6,448	1909
204733	St. w.	G. T. Mellon.....	112	1907	204087	St. s.	Waiketa.....	6,903	1909
203992	St. w.	Emmett Small.....	157	1908	204087	St. s.	Ann Harbor No. 6.....	2,884	1910
205165	St. w.	J. W. Wanson.....	108	1902	206077	St. s.			
77338	St. s.				208261	St. s.			

Names of Builders and Locations of Shipyards

1081

Official No.	Rtg	Builder, location, and name of vessel	Gross tons	Year built	Official No.	Rtg	Builder, location, and name of vessel	Gross tons	Year built
		Toledo Shipbuilding Co., Toledo, Ohio—Continued.					Townsend Marine Engine & Construction Co., East Boothbay, Me.:		
207582	St. s.	Ste. Claire.....	870	1910	227116	St. s.	Halcyon.....	200	1917
207617	St. s.	Erwin L. Fisher.....	1,184	1910			Tracy, Thomas, Verona, Me.:		
207247	St. s.	Norway.....	6,673	1910			James W. Paul, Jr.....	1,808	1901
209235	St. s.	Chief Wawatam.....	2,990	1911	77802	Sch.	Traylor Shipbuilding Corporation, Cornwall, Pa.:		
210590	St. s.	George E. Warren.....	2,306	1912			Alapaha.....	2,573	1918
210805	St. p.	John L. Lowey.....	195	1912			Alvata.....	2,573	1918
210720	St. s.	L. V. Stordard.....	2,306	1912			Buhlsan.....	2,573	1918
209606	St. s.	Thousand Islander.....	355	1912	216930	St. s.	Bulana.....	2,573	1918
211553	St. s.	Essex.....	296	1913	216796	St. s.	Daram.....	2,563	1919
210944	St. s.	Sainte Marie.....	2,383	1913	217036	St. s.	Seypen.....	2,563	1919
214401	Ol. s.	Dawnite.....	1,076	1916	217212	St. s.	Tanka.....		
214598	Ga. s.	Daylite.....	1,076	1916	217213	St. s.	Treiber, O. D., Seattle, Wash.:		
214217	Ga. s.	Moonlite.....	1,030	1916	217866	St. s.	Vashon Island.....	283	1916
214218	Ol. s.	Starlite.....	1,930	1916	217459	St. s.	Trigg, Charles, Parkersburg, Oreg.:		
214557	Ol. s.	Smilite.....	1,076	1916			Dispatch.....	250	1903
214558	St. s.	T. H. S.....	278	1916			Trigg Co., William R., Richmond, Va.:		
214400	Ol. s.	T. Witte.....	1,955	1916	141802	St. s.	Lancaster.....	223	1902
215122	St. s.	Horace S. Wilkinson.....	8,338	1917			Trigg Co., William R. and P. R. R. Co., Richmond, Va.:		
215760	St. s.	War Hayonet.....	1,977	1917	200830	St. s.	P. R. R. No. 7.....	223	1904
215706	St. s.	War Kite.....	1,977	1917	200837	St. s.	P. R. R. No. 9.....	223	1904
215651	St. s.	War Shell.....	1,977	1917			Trigg Co., William R. and Standard Oil Co., Richmond, Va.:		
210904	St. s.	Calaveras.....	2,379	1918	201645	St. s.	Captain A. F. Lucas.....	4,188	1904
217070	St. s.	Callarock.....	2,379	1918	211607	St. s.	Trudo, Peter, Bay City, Mich.:		
217143	St. s.	Callspell.....	2,379	1918			John A. Styringer.....	117	1913
217207	St. s.	Lake Callistoga.....	2,379	1918	204182	St. p.	Truelsen, Thos., St. Johns, Oreg.:		
217204	St. s.	Lake Callowin.....	2,379	1918			James John.....	114	1907
216528	St. s.	Lake Catherine.....	2,016	1918	203820	St. s.	Tucker, Bernard, Camden, N. J.:		
216365	St. s.	Lake Cayuga.....	2,016	1918			Salutation.....	184	1907
216451	St. s.	Lake Chelan.....	2,016	1918			Tull, E. James, Pocomoke City, Md.:		
216571	St. s.	Lake Frances.....	2,016	1918	111336	St. s.	R. B. Douglas.....	129	1901
216365	St. s.	Lake Sebago.....	2,016	1918	96542	St. s.	Hannah A. Lennen.....	136	1901
216260	St. s.	Lake Stunapee.....	2,009	1918	107727	St. s.	Alden S. Swan.....	136	1902
217380	St. s.	Lake Calvenis.....	2,364	1919	96010	St. s.	Helen Ephraim.....	127	1902
217693	St. s.	Lake Charlottesville.....	2,364	1919	200216	Ga. s.	Lucretia.....	304	1903
218330	St. s.	Lake Festina.....	2,571	1919	150087	St. s.	Patomac.....	135	1903
218384	St. s.	Lake Festus.....	2,571	1919	111445	St. s.	Rappahannock.....	135	1903
218599	St. s.	Lake Fibre.....	2,571	1919	145962	St. s.	Tangler.....	145	1903
218707	St. s.	Lake Fielding.....	2,555	1919	200822	St. s.	F. H. Beckwith.....	195	1904
219093	St. s.	Lake Fife.....	2,555	1919	201049	Sec. b.	Joseph F. Clinton.....	553	1904
216101	St. s.	Lake Fignrl.....	2,555	1919	203197	Sec. b.	Merrimac.....	640	1906
219115	St. s.	Lake Fighting.....	2,555	1919	204010	St. s.	Peter C. Struven.....	197	1907
219257	St. s.	Lake Filbert.....	2,559	1919	205112	St. s.	Dolphin.....	677	1908
219277	St. s.	Lake Fillion.....	2,559	1919	209062	Sch.	Reedville.....	235	1911
217587	St. s.	Lake Strubn.....	2,569	1920	209978	St. s.	John B. Hinton.....	309	1912
219010	St. s.	Lake Fillmore.....	2,559	1920	210929	St. s.	Joseph F. Hellows.....	315	1912
219639	St. s.	Rushville.....	2,559	1920	211346	St. s.	Delaware.....	246	1913
219414	St. s.	Rushville.....	2,559	1920	218086	Sch.	Charles M. Struven.....	632	1917
220373	St. s.	Santa Eujalia.....	2,559	1920	218706	Sch.	Rose.....	443	1917
220419	St. s.	Santa Isobel.....	2,559	1920	219857	Sch.	Howard E.....	436	1918
220621	St. s.	Santa Veronica.....	2,559	1920	216264	Sch.	Mildred.....	436	1918
219357	St. s.	Union Liberty.....	2,559	1920	217180	Sch.	Olyve.....	436	1918
222332	St. s.	La Salle.....	677	1922	216945	Sch.	Wayne.....	436	1918
223376	St. s.	John W. Boardman.....	4,011	1923	219067	Sch.	J. W. Somerville.....	547	1919
228230	St. s.	Worrall Clarkson.....	8,203	1923	220608	Sch.	Lillian E. Kerr.....	548	1920
228307	St. s.	William K. Field.....	8,195	1924	223003	Ga. s.	Henrietta Frances.....	102	1923
228905	St. s.	B. F. A. Meek.....	8,045	1927	223553	Ga. s.	Parkins.....	107	1923
228987	St. s.	Wabash.....	3,360	1927			Turner, Matthew, Beneta, Calif.:		
229008	St. s.	John Kendall.....	347	1929	107588	Sch.	Arlol.....	726	1900
229260	Ol. s.	R. W. Holst.....	184	1929	111293	Sch.	Rosamond.....	1,397	1900
229753	St. s.	Thomas W. Lamont.....	7,984	1930	107726	Bkn.	Amazon.....	1,167	1902
230113	St. s.	Windsor.....	3,131	1930	93294	Sch.	M. Turner.....	816	1902
		Tolls, Walter W., Portland, Oreg.:					Tuthill & Higbie, Greenport, N. Y.:		
161140	St. s.	Kvichak.....	1,063	1900	201085	St. y.	Watawga.....	124	1904
		Tarres, Antoine, Alemande, La.:					Union Bridge & Construction Co., Morgan City, La.:		
203900	St. w.	Mugnolla.....	134	1907	217193	St. s.	Ameron.....	2,529	1918
		Townsend & Downey, New York, N. Y.:			217426	Sch.	Barrigo.....	2,497	1918
167974	St. s.	Sabine.....	453	1901	217425	Sch.	Bolkow.....	2,551	1918
		Townsend & Downey Shipbuilding & Repair Co., Shooters Island, N. Y.:			216791	St. s.	La Forge.....	2,529	1918
230320	St. s.	Kingsfisher.....	325	1901	218992	Sch.	Iberia.....	1,298	1919
130842	St. p.	North Beach.....	833	1901					
200400	St. s.	Cornell.....	435	1902					
03347	Meter	Meteor.....	120	1902					
117111	St. s.	Santos.....	216	1902					
209334	St. y.	Atlantic.....	303	1903					
200789	Sch.	S. O. Co. No. 94.....	4,167	1904					
200955	Sch.	S. O. Co. No. 95.....	4,167	1904					

Names of Builders and Locations of Shipyards

Official No.	Rig	Builder, location, and name of vessel	Gross tons	Year built	Official No.	Rig	Builder, location, and name of vessel	Gross tons	Year built
218601	Sch.	Union Bridge & Construction Co., Morgan City, La.—Con.			229424	St. s.	United Dry Docks Inc., Mariners Harbor, N. Y.—Cont'd.		
218386	Sch.	Ramos.....	1, 208	1919	230240	Ol. s.	Du Bols II.....	301	1930
218603	So. b.	Utina.....	2, 384	1919	230240	St. s.	New York Central No. 35.....	632	1930
		Vermillion.....	1, 208	1919	229465	St. s.	Tompkinsville.....	2, 045	1930
		Union Construction Co., Oakland, Calif.:			231148	St. s.	William J. Dickey.....	2, 284	1930
218764	St. s.	Hatchie.....	5, 980	1919	232231	Ol. s.	Knickerhooker.....	2, 045	1931
218977	St. s.	Hathaway.....	5, 991	1919			Wm. F. Kenny.....	1, 169	1933
220856	Ga. s.	Charlie Watson.....	1, 769	1920			United Engineering Works, Alameda, Calif.:		
219539	St. s.	City of Berkeley.....	6, 039	1920	107636	St. s.	Alltak.....	115	1901
219725	St. s.	Havilah.....	0, 045	1920	200129	St. s.	San Gabriel.....	484	1903
219924	St. s.	Hawarden.....	0, 042	1920	200856	St. s.	Nushagak.....	739	1901
220088	St. s.	Haxtum.....	6, 041	1920	209494	Ga. s.	Petroleum III.....	209	1911
220255	St. s.	Hayden.....	6, 042	1920	211044	St. s.	Cricket.....	1, 136	1914
220411	St. s.	Haymon.....	6, 042	1920	211001	St. s.	Kanak.....	234	1913
220502	St. s.	Hayne.....	6, 037	1920			United Engineering Works, San Francisco, Calif.:		
220651	St. s.	Heber.....	6, 041	1920	127738	St. p.	Chilnega.....	188	1903
221073	St. s.	Lehre.....	7, 444	1921			United Fuel & Supply Co., Detroit, Mich.:		
221169	St. s.	R. J. Hanna.....	7, 095	1921	221417	St. s.	Pearson.....	297	1921
		Union Dry Dock Co., Buffalo, N. Y.:					U. S. Maritime Corporation, Brunswick, Ga.:		
86536	St. s.	Georgetown.....	1, 358	1900	218350	St. s.	Euharlee.....	2, 551	1910
		Union Iron Works, San Francisco, Calif.:			218351	St. s.	Fernandina.....	2, 551	1910
127446	St. s.	Californian.....	5, 879	1900			Universal Shipbuilding Co., Houston, Tex.:		
117008	St. p.	San Pablo.....	1, 584	1900	217430	St. s.	Banlcaa.....	2, 557	1918
145873	St. p.	Tamipals.....	1, 554	1901	217427	St. s.	Barlas.....	2, 561	1918
107736	St. s.	Alaskan.....	8, 671	1902	217893	St. s.	Busco.....	2, 556	1918
117116	St. s.	Spokane.....	2, 036	1902	217656	St. s.	Damaenn.....	2, 556	1918
107823	St. s.	Arizonan.....	8, 671	1903	217653	St. s.	Dardora.....	2, 556	1918
81862	St. s.	Whittier.....	1, 295	1903	217641	St. s.	Nacogdoches.....	2, 628	1918
200725	St. s.	Like Like.....	374	1904	222887	St. s.	Commander.....	783	1919
204601	St. s.	Columbian.....	8, 570	1907	222863	St. s.	Commodore.....	783	1919
203971	St. s.	Mexican.....	8, 570	1907	222985	St. s.	Lieutenant.....	783	1919
204689	Ga. s.	Contra Costa.....	832	1908			Utter, Frank, Decatur, Ala.:		
205039	St. s.	Isthmian.....	5, 404	1908	222645	St. p.	Clara Bond.....	109	1922
204923	St. s.	Mauna Kea.....	1, 560	1908			Vaello, Guillermo, Cantano, P. R.:		
207420	St. s.	Napa Valley.....	1, 500	1910			Marina.....	125	1918
209401	St. s.	Kilanea.....	1, 338	1911	216323	Sch.	James Logan.....	201	1914
208653	St. p.	San Pedro.....	1, 720	1911	211924	St. s.	Vance Redwood Lumber Co., Samoa, Calif.:		
211426	St. s.	Aroline.....	1, 456	1913			Antelope.....	190	1909
211015	St. s.	Henry T. Scott.....	1, 590	1913			Verdon & Co., West New Brighton, N. Y.:		
211086	St. p.	Petroleum No. 3.....	231	1913	213612	St. s.	J. W. Lethbridge.....	165	1915
210894	St. s.	William Chatham.....	1, 600	1913	214062	St. s.	Betty Lee.....	169	1916
212090	St. s.	Frank H. Buck.....	6, 076	1914	214894	Ga. s.	Hillsborough.....	300	1916
212890	St. s.	Lynman Stewart.....	6, 054	1914	217171	St. s.	Victory.....	377	1918
214383	Ga. s.	Pico.....	213	1914			Verdon, Frederick A., West New Brighton, N. Y.:		
212694	St. s.	J. A. Moffett.....	6, 305	1915	203011	St. s.	Interstate.....	130	1907
213401	Ga. s.	Olinda.....	408	1915	203609	St. s.	The Lowell.....	367	1908
213769	St. s.	Pacific.....	6, 034	1915	206230	St. s.	Richmond.....	117	1909
214173	St. s.	Acme.....	0, 895	1916	213962	St. s.	Robert L. Stevens.....	165	1915
214402	St. s.	Astral.....	8, 653	1916	215502	St. s.	H. C. Ruding.....	152	1917
214353	St. s.	D. G. Seefeld.....	8, 651	1916			Vinyard Shipbuilding Co., Milford, Del.:		
214301	St. s.	Davanger.....	5, 876	1916	204108	St. s.	Edith.....	117	1907
213861	St. s.	Durana.....	5, 915	1916	222664	St. s.	Harbor Tug No. 82.....	106	1919
214015	St. s.	H. C. Folger.....	7, 185	1916	222825	St. s.	New York Marine Co. No. 10.....	106	1919
213909	St. s.	LaBrea.....	0, 045	1916	217516	St. s.	Semholde.....	158	1919
213662	St. s.	Los Angeles.....	0, 876	1916	219822	St. s.	Lightning.....	183	1920
214410	St. s.	Paulshoro.....	0, 015	1916	221418	St. s.	Henry K. Fooks.....	180	1921
214921	St. s.	Eagle.....	6, 273	1917	221937	Ol. s.	Worthington.....	331	1921
215847	St. s.	Fred W. Weller.....	10, 626	1917	223104	Ol. s.	H. B. Hawley.....	117	1923
215154	St. s.	George O. Henry.....	0, 936	1917			Vinyard, Wilson M., Milford, Del.:		
214716	St. s.	J. W. Van Dyke.....	7, 197	1917	209410	St. s.	Mary M. Vinyard.....	220	1901
214861	St. s.	Matt.....	10, 201	1917	202040	St. s.	P. J. Thistlewood.....	233	1905
214090	St. s.	Talabot.....	6, 378	1917	203203	Ga. s.	J. C. Hildele.....	173	1906
215248	St. s.	Tiger.....	0, 273	1917	204550	St. s.	West River.....	190	1907
215635	St. s.	Wilhelm Jebsen.....	7, 201	1917	206917	St. s.	Laurie.....	131	1907
215903	St. s.	J. E. O'Neill.....	7, 150	1918			Virginia Shipbuilding Corporation, Alexandria, Va.:		
		Union Shipbuilding Co., Baltimore, Md.:			218707	St. s.	Betsy Bell.....	6, 182	1919
216378	Sch.	Ohio.....	1, 677	1918	219463	St. s.	E. A. Morse.....	6, 059	1919
218664	Sch.	Dykes.....	2, 072	1919	217673	St. s.	Gunston Hall.....	6, 182	1919
218433	Sch.	Hornblaga.....	2, 111	1919	219017	St. s.	H. F. Morse.....	6, 054	1919
219874	St. s.	George B. MacKenzie.....	3, 212	1920	218886	St. s.	Vanada.....	6, 051	1919
220320	St. s.	John H. Gibbons.....	3, 212	1920	220105	St. s.	Anna E. Morse.....	6, 057	1920
220201	St. s.	Whitrop.....	189	1920					
221003	St. s.	Gulfling.....	0, 500	1921					
221213	St. s.	Gulfrince.....	6, 560	1921					
		United Dry Docks Inc., Mariners Harbor, N. Y.:							
220118	St. s.	Socony 23.....	166	1920					
220119	St. s.	Socony 27.....	166	1920					
220484	St. s.	De Voe and Harold.....	284	1930					

Names of Builders and Locations of Shipyards

1083

Official No.	Rtg	Builder, location, and name of vessel	Gross tons	Year built	Official No.	Rtg	Builder, location, and name of vessel	Gross tons	Year built
219089	St. s.	Virginia Shipbuilding Corporation, Alexandria, Va.—Con.					Welln Davit & Boat Corporation, Long Island City, N. Y.:		
220758	St. s.	Clearence C. Morse.....	6,061	1920	225406	Ol. y.	Alpha.....	157	1926
219842	St. s.	Colln H. Livingstone.....	6,071	1920			Welt, Geo. L., Waldoboro, Me.:		
		Jennie R. Morse.....	6,060	1920	157695	Sch.	Dorothy Palmer.....	2,872	1903
		Walker, G. C., Aberdeen, Wash.:			200703	Sch.	Singleton Palmer.....	2,859	1904
96852	St. p.	Harbor Belle.....	170	1902			West Bay City Shipbuilding Co., West Bay City, Mich.:		
		Walker, George C., Long Beach, Calif.:			107635	Sch.	A. W. Thompson.....	2,279	1901
215264	Ol. s.	Papoco No. 4.....	138	1917	107778	St. s.	A. E. Stewart.....	3,943	1902
		Walker, J. M., Portland, Oreg.:			200378	St. s.	Frank W. Gilchrist.....	4,651	1903
227888	St. w.	Stranger.....	358	1928	86667	St. s.	G. Watson French.....	3,883	1903
		Wallace, Everett W., Millsbridge, Me.:			200470	St. s.	J. L. Weeks.....	4,651	1903
81719	Sch.	W. R. Perkins.....	178	1900	117248	St. s.	Sinaboa.....	4,639	1903
		Wallace, Robert M., West Bay City, Mich.:			117266	St. s.	Sonoma.....	4,639	1903
3925	St. s.	Bransford.....	4,744	1902	202443	St. s.	Henry C. Frick.....	6,490	1905
141793	St. s.	L. C. Smith.....	4,744	1902	202098	St. s.	Socaja.....	6,272	1905
		Waller & O'Boyle, Sturgeon Bay, Wis.:			201840	St. s.	Sylvania.....	6,272	1905
221409	St. s.	M. H. Stuart.....	192	1921	203184	St. s.	Charles Weston.....	6,906	1906
		Ward, Charles, Kennebunkport, Me.:			203507	St. s.	Daniel J. Morrell.....	7,239	1906
200642	St. s.	Portsmouth.....	121	1904	202967	St. s.	James B. Wood.....	7,159	1906
203910	St. s.	City of Stamford.....	427	1907	203658	St. s.	James S. Dunham.....	4,795	1906
215598	Sch.	Charles B. Wiggin.....	311	1917	202910	St. s.	John Sherwin.....	7,159	1906
		Ward Engineering Works, Charleston, W. Va.:			204631	St. s.	Arthur H. Hawgood.....	6,486	1907
216817	St. s.	Charlton.....	245	1918	203974	St. s.	General Garretton.....	6,765	1907
220773	St. s.	Natchez.....	757	1920	203990	St. s.	H. P. McIntosh.....	6,765	1907
221271	St. s.	Vicksburg.....	767	1921	204346	St. s.	Hemlock.....	4,796	1907
222391	St. p.	Destrohan.....	371	1922	204136	St. s.	Henry Phipps.....	7,240	1907
222698	St. p.	St. Genevieve.....	1,667	1922	205106	St. s.	Alexis W. Thompson.....	6,436	1908
225241	Cl. p.	W. C. Kelly.....	111	1923	204864	St. s.	Chalera.....	6,328	1908
225161	Ol. s.	Geo. T. Price.....	236	1923	205250	St. s.	W. R. Woodford.....	6,929	1908
225803	St. w.	E. D. Kenna.....	388	1926			West Kentucky Coal Co., Paducah, Ky.:		
226725	Ol. w.	Duncan Bruce.....	357	1927	221104	St. w.	Marjca Richardson.....	143	1921
226269	Ol. s.	W. A. Shepard.....	267	1927	220768	St. w.	Betty Turner.....	138	1930
227770	Ol. s.	Incor.....	221	1928			Western Boat Building Co., Tacoma, Wash.:		
228188	St. s.	Dwight F. Davis.....	311	1929	210947	Cl. s.	Mutual.....	100	1920
230102	El. s.	Indiana.....	913	1930	221831	St. s.	City of Tacoma.....	197	1921
230103	El. s.	Louisiana.....	913	1930	224605	St. s.	Og Harbor.....	180	1925
230035	St. s.	Henry A. Laughlin.....	416	1931	225992	Ol. s.	Sealac.....	302	1926
230636	St. s.	Vesta.....	416	1931	227823	Ol. s.	Delann.....	244	1928
		Ward Engineering Co., Charleston, W. Va.:			230063	Ol. s.	Northwestern.....	345	1930
203714	St. s.	A. M. Scott.....	168	1906	230436	Ol. s.	Western Bride.....	118	1930
224096	St. p.	Ward, W. W., Savannah, Ga.:	266	1924	232548	Ol. s.	Western Pilot.....	113	1933
		Edwin Shaw.....					Western Pipe & Steel Co. of California, South San Francisco, Calif.:		
223980	Cl. s.	Warren Fish Co., Pensacola, Fla.:	127	1924	217309	St. s.	Nantahala.....	6,176	1918
		A. F. Warren.....			217391	St. s.	Oskaloosa.....	6,162	1918
		Washburn Brothers, Thomaston, Me.:			217622	St. s.	West Yamal.....	5,723	1918
206570	Sch.	Helen Thomas.....	1,470	1903	218556	St. s.	West Aleta.....	5,719	1919
201378	Sch.	Margaret Thomas.....	1,427	1904	218328	St. s.	West Alcoa.....	5,720	1919
201652	Sch.	Mary Bradford Peirce.....	410	1901	218633	St. s.	West Ahawa.....	5,642	1919
202331	Sch.	Stillman F. Kelley.....	685	1905	218506	St. s.	West Antrim.....	5,642	1919
		Washington Shipping Corporation, Seattle, Wash.:			218673	St. s.	West Cactus.....	5,647	1919
215675	Ol. s.	Barloux.....	1,607	1917	218933	St. s.	West Cannon.....	5,647	1919
215493	Ol. s.	Portland.....	1,594	1917	217710	St. s.	West Kinder.....	5,761	1919
215652	Ol. s.	Remittent.....	1,616	1917	210627	St. s.	West Vaca.....	5,629	1919
215670	Ol. s.	Risor.....	1,604	1917	210808	St. s.	West Cadron.....	5,724	1920
		Waters, Hildersleeve, Colver Co., West New Brighton, N. Y.:			210808	St. s.	West Culokla.....	5,730	1920
206213	St. s.	M. J. Rudolph.....	197	1909	210832	St. s.	West Culora.....	5,721	1920
		Watkins Co., Joyce, Paducah, Ky.:			220001	St. s.	West Camak.....	5,721	1920
222361	St. p.	Tommhawk.....	136	1923	220385	St. s.	West Curmago.....	5,720	1920
		Watson, Alex, Wenatchee, Wash.:			220763	St. s.	West Curmona.....	5,645	1920
201701	St. w.	North Star.....	198	1907			Western Transportation & Towing Co., Vancouver, Wash.:		
204319	St. p.	Okanagan.....	432	1907	203101	St. w.	George Hurton.....	382	1906
		Weathers, John, Madison, Ind.:					Wheeler, Howard E., Brooklyn, N. Y.:		
222630	St. w.	Karlton.....	118	1922	222467	Ol. s.	Eugenia M. Moran.....	107	1919
201851	Cl. p.	Weaver, Joe Sr., Orange, Tex.:	103	1904			Whidden, Geo. H., New Whatcom, Wash.:		
		Logger.....			86511	Sch.	General Frisble.....	288	1900
		Weeknaken Dry Dock Co., Weeknaken, N. J.:			201405	Sch.	White, C. G., Everett, Wash.:		
211652	St. s.	Frank Dean.....	253	1913	201395	Sch.	White, E. T., Machias, Me.:		
					202560	Sch.	Mollie S. Look.....	572	1904
							White, Geo. J., Everett, Wash.:		
					219409	Sch.	Johan Poulsen.....	794	1905
					219399	Sch.	White Haven Shipbuilding Co., White Haven, Md.:		
					220963	Ol. s.	Monokin.....	1,289	1919
							White Haven.....	1,293	1919
							Hirdle II.....	185	1930

Official No.	Rtg	Builder, location, and name of vessel	Gross tons	Year built	Official No.	Rtg	Builder, location, and name of vessel	Gross tons	Year built
200085	Ga. s.	White, Thomas J., Tampa, Fla.: Mary O. White.....	120	1900	230010	Ol. y.	Wilson, E. R., Long Beach, Calif.: Lady Alta.....	102	1930
222765	Ga. s.	Whitehurst, Jules, Washington, N. C.: Washington.....	127	1923	204510	St. s.	Wilson Bros., Astoria, Oreg.: Gen'l Washington.....	113	1907
218026	St. s.	Whitney Bros., Co. Superior, Wis.: Hukey.....	418	1919	214880	St. s.	Walkeena.....	1,053	1916
218074	St. s.	Hulver.....	418	1919	215333	St. s.	Ernest H. Meyer.....	1,057	1917
218071	St. s.	Humaconna.....	418	1919	211919	Ga. s.	Wilson, John, Seattle, Wash.: Seandla.....	116	1914
218072	St. s.	Humrick.....	418	1919	214470	Ga. s.	Aloha.....	132	1916
219175	St. s.	Kaleon.....	427	1919	217037	St. s.	Wilson Shipbuilding Co., Astoria, Oreg.: Bonifay.....	2,540	1918
218727	St. s.	Keshienn.....	427	1919	217014	St. s.	Lonoke.....	2,540	1918
218728	St. s.	Klokee.....	427	1919	217497	St. s.	Owainna.....	2,531	1918
218729	St. s.	Kiron.....	427	1919	216917	St. s.	Quoque.....	2,540	1918
218730	St. s.	Kitchi.....	427	1919	217496	St. s.	Wakki.....	2,531	1918
219176	St. s.	Koldn.....	427	1919			Wittebrant, Conrad, South Roundout, N. Y.: Augustus J. Phillips.....	129	1903
220054	St. s.	William A. Whitney.....	145	1920	200370	St. s.	Winnstonnet Ship Yard, Inc., Chelsea, Mass.: Ralph J. Palumbo.....	755	1921
		Wilkinson Machine Co., Thunderbolt, Ga.: Georgia-Carolina.....	227	1913	221673	St. s.	Winslow Marine Railway Co., Winslow, Wash.: Iritson.....	2,259	1920
210998	Ga. s.	Williametta Iron & Steel Works, Portland, Oreg.: Geo. H. Williams.....	104	1904	220731	Sch.	Suela III.....	179	1920
201329	St. s.	Gordon.....	140	1909	225459	Ol. y.	Quoque.....	728	1927
200030	St. s.	H. B. Kennedy.....	499	1909	226513	Ol. s.	Chahunta.....	101	1928
207593	St. s.	Oneonta.....	214	1910	227755	Ol. s.	Winslow Marine Railway & Shipbuilding Co., Inc., Winslow, Wash.: Anyox.....	1,287	1917
217936	St. s.	West Nohno.....	6,298	1919			Wisher, D. W., Midland, Pa.: Island Queen.....	986	1925
		Williams, Louis, West Superior, Wis.: Charles R. Van Hise.....	5,117	1900	215804	St. s.	Wolf River Transportation Co., Memphis, Tenn.: William T. Warner.....	104	1933
127426	St. s.	Christopher.....	4,260	1901			Wolter, Joseph, Sturgeon Bay, Wis.: Junior.....	339	1906
127583	St. s.	G. A. Flogg.....	3,062	1901	203279	St. s.	Wood, H. F., New York, N. Y.: Cornet III.....	102	1926
86559	St. s.	Randolph S. Warner.....	3,062	1901	225089	Ga. y.	Woodall & Co., Wm. E., Baltimore, Md.: Charles A. Writler.....	219	1904
111338	St. s.	G. J. Grammer.....	3,014	1902	201400	Sch.	Princess.....	151	1906
86610	St. s.	James H. Hoyt.....	3,934	1902	203445	St. s.	Mary B. Garner.....	252	1912
77641	St. s.	Sonora.....	3,014	1902	210252	St. s.	Georgia.....	1,318	1915
117158	St. s.	Sultann.....	3,014	1902	212943	Sch.	Baltimore.....	1,307	1916
117124	St. s.	H. G. Dalton.....	1,614	1903	214479	Sc. h.	Wright, E. H., Alameda, Calif.: William Olsen.....	523	1900
96692	St. s.	Williams, Mike, Paducah, Ky.: Van.....	140	1919	81708	Sch.	Wrights Shipyards, Tacoma, Wash.: Eyota.....	2,520	1918
219432	St. p.	Williams, S. E., Fort Myers, Fla.: Harmony.....	140	1919	217309	St. s.	Yakima.....	2,521	1918
219058	Ga. y.	Williams Welding Works, Jacksonville, Fla.: City of Sunford.....	349	1931	217249	St. s.	Zuvich, Valerian, Madisonville, La.: O. A. Hermanson.....	333	1918
231194	Ol. s.	Wilmington Boat Works, Los Angeles, Calif.: Sobre Los Olas.....	127	1929	216468	St. s.			
228529	Ol. y.	Phoenix.....	112	1931	216468	St. s.			
230697	Ga. p.	Wilmington Wooden Ship Construction Co., Wilmington, N. C.: Isabel C. Harris.....	1,078	1918					
216506	Sch.	Wilson, A. M., San Francisco, Calif.: Suisun City.....	152	1902					
117192	Ga. s.	Wilson, C. O., Sparrows Point, Md.: Shawmut.....	9,600	1902					

GOVERNMENT VESSELS

Signal and radio-call letters	Name of vessel	Standard displacement	Dimensions			Built (completed)			Propulsion	Designed horsepower	Quarters available	
			Length on water line at standard displacement	Maximum beam at or below water line at standard displacement	Maximum draft under service conditions	When	Where	By whom			Officers	Men
U. S. NAVY												
<i>Battleships</i>												
		<i>Tons</i>	<i>Ft. in.</i>	<i>Ft. in.</i>	<i>Fet</i>							
NACV	ARIZONA.....	32,600	600 0	106 3	33 1/2	1916	New York, N. Y.	United States.....	Turb., 4 s.	33,376	93	1,260
NACT	ARKANSAS.....	26,100	555 0	106 1	32	1912	Camden, N. J.	New York S. B. Corp.	do.	30,000	65	1,271
NAFT	CALIFORNIA.....	32,600	600 0	97 6	35 1/2	1921	Mare Island, Calif.	United States.....	Elec., 4 s.	28,500	90	1,380
NECR	COLORADO.....	32,500	600 0	97 6	35 1/2	1923	Camden, N. J.	New York S. B. Corp.	do.	27,300	70	1,380
NAVX	IDAHO.....	30,800	600 0	97 5	35	1919	do.	do.	Turb., 4 s.	32,000	64	1,259
NARC	MARYLAND.....	31,500	600 0	97 6	35 1/2	1921	Newport News, Va.	Newport News S. B. Co.	Elec., 4 s.	27,300	73	1,380
NEKT	MISSISSIPPI.....	30,100	600 0	97 5	32	1917	do.	do.	Turb., 4 s.	32,000	64	1,259
NADK	NEVADA.....	29,000	575 0	107 11	32 1/2	1916	Quincy, Mass.	Fore River S. B. Co.	Turb., 2 s.	25,000	79	1,213
NEVN	NEW MEXICO.....	30,000	600 0	97 5	32	1918	New York, N. Y.	United States.....	Elec., 4 s.	28,500	89	1,380
NADT	NEW YORK.....	27,000	566 0	106 1	31 1/2	1914	do.	do.	Recip., 2 s.	28,100	83	1,231
NADN	OKLAHOMA.....	29,000	575 0	107 11	32 1/2	1916	Camden, N. J.	New York S. B. Corp.	do.	25,300	78	1,213
NADX	PENNSYLVANIA.....	33,100	600 0	106 3	33 1/2	1916	Newport News, Va.	Newport News S. B. Co.	Turb., 4 s.	33,376	94	1,260
NIDN	TENNESSEE.....	32,300	600 0	97 6	35	1920	New York, N. Y.	United States.....	Elec., 4 s.	26,800	73	1,380
NADY	TEXAS.....	27,000	566 0	106 1	31 1/2	1914	Newport News, Va.	Newport News S. B. Co.	Recip., 2 s.	28,100	87	1,231
NEDJ	WEST VIRGINIA.....	31,800	600 0	97 6	35 1/2	1923	do.	do.	Elec., 4 s.	27,300	85	1,380
<i>Heavy cruisers</i>												
NACD	ASTORIA.....	9,950	574 0	66 9		1934	Puget Sound, Wash.	United States.....	do.			
NIDF	AUGUSTA.....	9,050	569 0	66 1	23	1931	Newport News, Va.	Newport News S. B. Co.	Turb., 4 s.	107,000	50	624
NAFY	CHESTER.....	9,200	570 0	66 1	23	1930	Camden, N. J.	New York S. B. Co.	do.	107,000	50	624
NAGM	CHICAGO.....	9,300	572 0	66 1	23	1931	Mare Island, Calif.	United States.....	do.	107,000	50	624
NIQF	HOUSTON.....	9,050	569 0	66 1	23	1930	Newport News, Va.	Newport News S. B. Co.	do.	107,000	50	624
NABD	INDIANAPOLIS.....	9,950	584 0	66 1	24	1932	Camden, N. J.	New York S. B. Co.	do.	107,000	50	663
NIFT	LOUISVILLE.....	9,050	569 0	66 1	23	1931	Puget Sound, Wash.	United States.....	do.	107,000	50	624
NACF	MINNEAPOLIS.....	9,950	574 0	66 9		1934	Philadelphia, Pa.	do.	do.			
NABJ	NEW ORLEANS.....	9,950	574 0	66 9		1934	New York, N. Y.	do.	do.			
NEFX	NORTHAMPTON.....	9,050	569 0	66 1	23	1930	Quincy, Mass.	Bethlehem S. B. Co.	Turb., 4 s.	107,000	50	624
NISJ	PENSACOLA.....	9,100	558 0	65 3	22	1930	New York, N. Y.	United States.....	do.	107,000	51	663
NACB	PORTLAND.....	9,800	582 0	66 1	24	1933	Quincy, Mass.	Bethlehem S. B. Corp.	do.	107,000	50	663
NIKD	ROCHESTER.....	7,350	280 0	64 10	25	1893	Philadelphia, Pa.	Wm. Cramp & Sons.	2 screws	5,360	28	456
NISK	SALT LAKE CITY.....	9,100	558 0	65 3	22	1929	Camden, N. J.	New York S. B. Co.	Turb., 4 s.	107,000	51	663
NIJZ	SAN FRANCISCO.....	9,950	574 0	66 9		1934	Mare Island, Calif.	United States.....	do.			
NAJF	TUSCALOOSA.....	10,000				(*)						

1 Formerly (a U. S. S. New York.
(b U. S. S. Saratoga.

* Under construction.

* Estimated.

Government Vessels

1085

Signal and radio-call letters	Name of vessel	Standard displacement	Dimensions			Built (completed)			Propulsion	Designed horse-power	Quarters available	
			Length on water line at standard displacement	Maximum beam at or below water line at standard displacement	Maximum draft under service conditions	When	Where	By whom			Officers	Men
U. S. NAVY—Continued												
<i>Light cruisers</i>												
		<i>Tons</i>	<i>Ft. in.</i>	<i>Ft. in.</i>	<i>Feet</i>							
NISN	CINCINNATI	7,050	550 0	55 4	20	1924	Tacoma, Wash.	Todd D. D. & Con. Co.	Turb., 4 s.	90,000	36	458
NIRV	CONCORD	7,050	550 0	55 4	20	1923	Philadelphia, Pa.	Wm. Cramp & Sons	do	90,000	36	458
NISP	DETROIT	7,050	550 0	55 4	20	1923	Quincy, Mass.	Bethlehem S. B. Corp.	do	90,000	36	458
NIRR	MARBLEHEAD	7,050	550 0	55 4	20	1924	Philadelphia, Pa.	Wm. Cramp & Sons	do	90,000	36	458
NISS	MEMPHIS	7,050	550 0	55 4	20	1925	do	do	do	90,000	36	458
NISM	MILWAUKEE	7,050	550 0	55 4	20	1923	Tacoma, Wash.	Todd, D. D. & Con. Co.	do	90,000	36	458
NISL	OMAHA	7,050	550 0	55 4	20	1923	do	do	do	90,000	36	458
NIRT	RALIGH	7,050	550 0	55 4	20	1924	Quincy, Mass.	Bethlehem S. B. Co.	do	90,000	36	458
NISQ	RICHMOND	7,050	550 0	55 4	20	1923	Philadelphia, Pa.	Wm. Cramp & Sons	do	90,000	36	458
NISR	TRENTON	7,050	550 0	55 4	20	1924	do	do	do	90,000	36	458
<i>Aircraft carriers</i>												
NEQC	LANGLEY ¹	11,500	519 0	65 5	24	1913	Mare Island, Calif.	United States	Elec., 2 s.	7,200	53	308
NIEM	LEXINGTON	* 33,000	830 0	105 6	32	1927	Quincy, Mass.	Fore River S. B. Co.	Elec., 4 s.	180,000	97	1,567
NABF	RANGER	14,500	728 0	80 1		1934	Newport News, Va.	Newport News S. B. Co.				
NELB	SARATOGA	* 33,000	830 0	105 6	32	1927	Camden, N. J.	New York, S. B. Co.	Elec., 4 s.	180,000	97	1,567
<i>Destroyers</i>												
NEZS	ABBOT	1,060	309 0	30 6	12	1919	Newport News, Va.	Newport News S. B. Co.	Turb., 2 s.	25,000	8	126
NULK	ALDEN	1,190	310 0	30 8	13½	1919	Philadelphia, Pa.	Wm. Cramp & Sons	do	26,000	8	126
NEGN	ALLEN	920	307 0	29 5	10	1917	Bath, Me.	Bath Iron Works	do	17,500	6	96
NERG	AULICK	1,190	311 0	30 8	13½	1919	Quincy, Mass.	Bethlehem S. B. Co.	Turb., 2 s.	27,000	6	126
NEDN	AYLWIN	1,500				(¹)						
NEPX	BABBITT	1,090	309 0	30 6	12	1919	Camden, N. J.	New York S. B. Corp.	Turb., 4 s.	26,000	7	126
NEPT	BADGER	1,090	309 0	30 6	12	1919	do	do	do	26,000	6	126
NAKB	BADGER, GEORGE E.	1,190	311 0	30 8	13½	1920	Newport News, Va.	Newport News S. B. Co.				
NIQS	BAGLEY	1,060	309 0	30 6	12	1919	do	do	Turb., 4 s.	25,000	8	126
NADZ	BAILEY	1,190	311 0	30 8	13½	1919	Squantum, Mass.	Bethlehem S. B. Corp.	do	27,000	8	126
NUQL	BAINBRIDGE	1,190	310 0	30 8	13½	1921	Camden, N. J.	New York S. B. Corp.	do	26,000	9	126
NIQN	BALLARD	1,190	311 0	30 8	13½	1919	Squantum, Mass.	Bethlehem S. B. Corp.	do	27,000	6	126
NAJQ	BANCROFT	1,190	311 0	30 8	13½	1919	Quincy, Mass.	do	do	27,000	8	126
NUJK	BARKER	1,190	310 0	30 8	13½	1919	Philadelphia, Pa.	Wm. Cramp & Sons	do	26,000	9	126
NIQT	BARNET	1,090	309 0	30 6	12	1919	do	do	do	26,000	8	126
NUQP	BARRY	1,190	310 0	30 8	13½	1920	Camden, N. J.	New York S. B. Corp.	do	26,000		
	BEALE	650	288 0	25 9	11	1912	Philadelphia, Pa.	Wm. Cramp & Sons	Turb., 3 s.	12,000	5	126
NEZZ	BEKNAP	1,190	311 0	30 8	13½	1919	Quincy, Mass.	Bethlehem S. B. Corp.	Turb., 2 s.	27,000	8	126
NATG	BELL	1,060	306 0	30 6	12	1918	do	Fore River S. B. Corp.	do	27,000	8	96
NEBQ	BENHAM	820	297 0	29 9	10½	1914	Philadelphia, Pa.	Wm. Cramp & Sons	do	16,000	6	126
NESS	BERNADOU	1,090	309 0	30 6	12	1919	do	do	do	26,000	8	126
NIQX	BIDDLE	1,090	309 0	30 6	12	1919	do	do	do	26,000	8	126
NIQZ	BLAKELEY	1,090	309 0	30 6	12	1919	do	do	do	26,000	8	126

NULL	BORIS	1,190	310	0	30	8	13½	1920	do.	do.	do.	26,000	8	126
NEML	BRANCH	1,190	311	0	30	8	13½	1920	Newport News, Va.	Newport News S. B. Co.	do.	25,000	8	126
NERZ	BRECKINRIDGE	1,060	300	0	30	6	12	1919	Philadelphia, Pa.	Wm. Cramp & Sons	do.	26,000	8	126
NEZX	BROOKS	1,190	310	0	30	8	13½	1920	Camden, N. J.	New York S. B. Corp.	do.	26,000	8	126
NEFF	BROOME	1,190	310	0	30	8	13½	1919	Philadelphia, Pa.	Wm. Cramp & Sons	do.	26,000	7	126
NEQS	BUCHANAN	1,060	300	0	30	6	12	1919	Bath, Me.	Bath Iron Works	do.	24,200	7	126
NUPFN	BULKER	1,190	310	0	30	8	13½	1920	Philadelphia, Pa.	Wm. Cramp & Sons	do.	26,000	6	126
	BURROWS	1,650	288	0	25	9	11	1911	Camden, N. J.	New York S. B. Corp.	Turb., 3 s.	12,000	5	126
NETT	BUSH	1,060	309	0	30	6	12	1919	Quincy, Mass.	Fore River S. B. Co.	Turb., 2 s.	27,000	5	126
NIDQ	CALDWELL	1,020	308	0	30	8	11½	1917	Mare Island, Calif.	United States	do.	21,000	7	126
NEKQ	CHAMPLIN	1,060	309	0	30	6	12	1918	San Francisco, Calif.	Union Iron Works	do.	27,000	6	126
NAGL	CHANDLER	1,190	310	3	30	8	13½	1919	Philadelphia, Pa.	Wm. Cramp & Sons	do.	26,000	8	126
NEMZ	CHEW	1,060	309	0	30	6	12	1918	San Francisco, Calif.	Union Iron Works	do.	27,000	6	126
NULN	CHILDS	1,190	310	0	30	8	13½	1920	Camden, N. J.	New York S. B. Corp.	do.	26,000	5	126
NEQZ	CLAYTON	1,060	309	0	30	6	12	1919	Mare Island, Calif.	United States	do.	24,200	8	126
NEQT	CLEMONS	1,190	311	0	30	8	13½	1919	Newport News, Va.	Newport News S. B. Co.	do.	25,000	8	126
NEST	COLL	1,060	309	0	30	6	12	1919	Philadelphia, Pa.	Wm. Cramp & Sons	do.	26,000	8	126
NALJ	COLBURN	1,060	309	0	30	6	12	1918	Quincy, Mass.	Fore River S. B. Co.	do.	27,000	8	126
NIDR	CONNOR	1,020	308	0	30	8	12½	1918	Philadelphia, Pa.	Wm. Cramp & Sons	Turb., 3 s.	18,500	6	126
NETV	COWELL	1,060	309	0	30	6	12	1919	Quincy, Mass.	Fore River S. B. Co.	Turb., 2 s.	27,000	8	126
NIFB	CRANE	1,060	309	0	30	6	12	1919	San Francisco, Calif.	Union Iron Works	do.	27,000	7	126
NEBJ	CRAVEN	1,020	308	0	30	8	11½	1918	Norfolk, Va.	United States	do.	20,000	8	126
NESZ	CROSBY	1,060	309	0	30	6	12	1919	Quincy, Mass.	Fore River S. B. Co.	do.	27,000	6	126
NADY	CROWNSHIELD	1,060	309	0	30	6	12	1919	Bath, Me.	Bath Iron Works	do.	24,200	8	126
	DD23 (ex-DRAYTON)	650	288	0	25	9	11	1910	do.	do.	do.			
	DD26 (ex-PERKINS)	650	288	0	25	9	10	1910	Quincy, Mass.	Fore River S. B. Co.	do.			
	DD32 (ex-MONAGHAN)	650	288	0	25	9	11	1911	Newport News, Va.	Newport News S. B. Co.	do.			
	DD34 (ex-WALKER)	650	288	0	25	9	10	1911	Quincy, Mass.	Fore River S. B. Co.	do.			
	DD35 (ex-AMMEN)	650	288	0	25	9	11	1911	Camden, N. J.	New York S. B. Co.	do.			
	DD36 (ex-PATTERSON)	650	288	0	25	9	11	1911	Philadelphia, Pa.	Wm. Cramp & Sons	do.			
	DD43 (ex-CASSIN)	820	297	0	29	9	10	1913	Bath, Me.	Bath Iron Works	do.			
	DD44 (ex-CUMMINGS)	820	297	0	29	9	10	1913	do.	do.	do.			
	DD45 (ex-DOWNES)	820	297	0	29	9	10½	1915	Camden, N. J.	New York S. B. Co.	do.			
	DD47 (ex-ATLWIN)	820	297	0	29	9	10½	1914	Philadelphia, Pa.	Wm. Cramp & Sons	do.			
	DD50 (ex-BALCH)	820	297	0	29	9	10½	1914	do.	do.	do.			
	DD53 (ex-WINSLOW)	860	298	0	29	10	10½	1915	do.	do.	do.			
	DD54 (ex-MCDONALD)	860	298	0	29	10	10½	1914	Bath, Me.	Bath Iron Works	do.			
	DD58 (ex-CUSHING)	860	298	0	29	10	10½	1915	Quincy, Mass.	Fore River S. B. Co.	do.			
	DD57 (ex-TUCKER)	910	307	0	29	4	10½	1916	do.	do.	do.			
	DD58 (ex-CONINGHAM)	910	307	0	29	4	10½	1916	Philadelphia, Pa.	Wm. Cramp & Sons	do.			
	DD59 (ex-PORTER)	910	307	0	29	4	10½	1916	do.	do.	do.			
	DD68 (ex-SHAW)	920	307	0	29	5	10½	1917	Mare Island, Calif.	United States	do.			
NIRD	DAHLGREN	1,190	311	0	30	8	13½	1920	Newport News, Va.	Newport News S. B. Co.	do.	25,000	8	126
NAEC	DALE	1,500						(*)	do.	do.	do.			
NENM	DALLAS	1,190	311	0	30	8	13½	1920	Newport News, Va.	Newport News S. B. Co.	do.	25,000	8	126
NIZT	DAVIS	920	307	0	25	5	10	1916	Bath, Me.	Bath Iron Works	do.			
	DECATUR	1,190	310	0	30	8	13½	1922	Mare Island, Calif.	United States	do.	24,200	8	126
NEGF	DENT	1,060	309	0	30	6	12	1918	Philadelphia, Pa.	Wm. Cramp & Sons	do.	26,000	6	126
NAPD	DEWEY	1,500						(*)	do.	do.	do.			
NAFC	DICKERSON	1,060	309	0	30	6	12	1919	Camden, N. J.	New York S. B. Corp.	do.	26,000	8	126
NELG	DORSET	1,060	309	0	30	6	12	1918	Philadelphia, Pa.	Wm. Cramp & Sons	do.	26,000	6	126
NEFB	DUNCAN	820	297	0	29	9	10½	1913	Quincy, Mass.	Fore River S. B. Co.	Turb., 2 s.	16,000	6	92
NIRF	DUPONT	1,060	309	0	30	6	12	1919	Philadelphia, Pa.	Wm. Cramp & Sons	do.	26,000	8	126
NACN	DYER	1,060	309	0	30	6	12	1918	Quincy, Mass.	Fore River S. B. Co.	do.	27,000	8	126
NUPM	EDSALL	1,190	310	0	30	8	13½	1920	Philadelphia, Pa.	Wm. Cramp & Sons	do.	26,000	6	126
NIGL	EDWARDS	1,190	311	0	30	8	13½	1919	Squantum, Mass.	Bethlehem S. B. Corp.	do.	27,000	6	126
NUPC	EDWARDS, JOHN D.	1,190	310	0	30	8	13½	1920	Philadelphia, Pa.	Wm. Cramp & Sons	do.	26,000	8	126
NERV	ELLIOT	1,060	309	0	30	6	12	1919	do.	do.	do.	26,000	7	126
NIFD	ELLIS	1,060	309	0	30	6	12	1919	do.	do.	do.	26,000	8	126

* Formerly U. S. S. Jupiter.

* Does not include weight allowance under Ch. II, pt. 3, sec. 1, art. (d) of Washington treaty for providing means against air and submarine attack.

* Under Construction.
* Estimated.

Government Vessels

1087

Signal and radio-call letters	Name of vessel	Standard displacement	Dimensions			Built (completed)			Propulsion	Designed horsepower	Quarters available	
			Length on water line at standard displacement	Maximum beam at or below water line at standard displacement	Maximum draft under service conditions	When	Where	By whom			Officers	Men
U. S. NAVY—Continued												
Destroyers—Continued												
		<i>Tons</i>	<i>Ft. in.</i>	<i>Ft. in.</i>	<i>Feet</i>							
	ERICSSON.....	800	298 0	29 10		1915	Camden, N. J.	New York S. B. Corp.	Turb., 2 s.	17,000	6	98
NEMS	EVANS.....	1,090	309 0	30 6	12	1918	Bath, Me.	Bath Iron Works	do.	27,000	8	126
NUC	FAIRFAX.....	1,000	309 0	30 6	12	1918	Mare Island, Calif.	United States	do.	24,200	8	126
	FANNING.....	650	288 0	25 9	11	1912	Newport News, Va.	Newport News S. B. Co.	Turb., 3 s.	12,000	4	82
NEFC	FARRAGUT.....	1,365	330 0	34 2		1894	Quincy, Mass.	Bethlehem S. B. Corp.	do.			
NIRJ	FOOTE.....	1,060	309 0	30 6	12	1919	do.	Fore River S. B. Co.	do.	27,000	8	126
NUQJ	FORD, JOHN D.....	1,190	310 0	30 8	13½	1920	Philadelphia, Pa.	Wm. Cramp & Sons	Turb., 2 s.	26,000	8	126
NIRQ	FOX.....	1,190	310 0	30 8	13½	1920	Camden, N. J.	New York S. B. Corp.	do.	26,000	8	126
NERB	GILLS.....	1,190	311 0	30 8	13½	1919	Quincy, Mass.	Bethlehem S. B. Corp.	do.	27,000	6	126
NERB	GILMER.....	1,190	310 0	30 8	13½	1920	Camden, N. J.	New York S. B. Corp.	do.	26,000	9	126
NUQF	GOFF.....	1,190	310 0	30 8	13½	1921	do.	do.	do.	26,000	8	126
NAPT	GOLDSBOROUGH.....	1,190	311 0	30 8	13½	1920	Newport News, Va.	Newport News S. B. Co.	do.	25,000	8	126
NIGM	GREENE.....	1,190	311 0	30 8	13½	1915	Squantum, Mass.	Bethlehem S. B. Corp.	do.	27,000	6	126
NERT	GREENE.....	1,090	309 0	30 6	12	1915	Philadelphia, Pa.	Wm. Cramp & Sons	do.	26,000	8	126
NAJR	GREGORY.....	1,060	309 0	30 6	12	1918	Quincy, Mass.	Fore River S. B. Co.	do.	27,000	6	126
NEMX	GRIDLEY.....	1,060	309 0	30 6	12	1919	San Francisco, Calif.	Union Iron Works	do.	27,000	7	126
NAGX	GWIN.....	1,020	308 0	30 8	11½	1920	Seattle, Wash.	Seattle Const. Co.	do.	18,730	6	126
NACL	HALE.....	1,090	309 0	30 6	12	1919	Bath, Me.	Bath Iron Works	do.	24,200	8	126
NIFL	HAMILTON.....	1,060	309 0	30 6	12	1919	Mare Island, Calif.	United States	do.	24,200	8	126
NEXZ	HARADEN.....	1,060	309 0	30 6	12	1919	Newport News, Va.	Newport News S. B. Co.	do.	25,000	8	126
NEMV	HARDING.....	1,060	309 0	30 6	12	1919	San Francisco, Calif.	Union Iron Works	do.	27,000	6	126
NEZV	HATFIELD.....	1,190	310 0	30 8	13½	1920	Camden, N. J.	New York S. B. Corp.	do.	26,000	8	126
NENS	HAZELWOOD.....	1,060	309 0	30 6	12	1919	San Francisco, Calif.	Union Iron Works	do.	27,000	8	126
	HENKLY.....	650	288 0	25 9	10	1912	Quincy, Mass.	Fore River S. B. Co.	do.	12,000	5	82
NEMJ	HERBERT.....	1,060	309 0	30 6	12	1919	Camden, N. J.	New York S. B. Corp.	do.	26,000	8	126
NEUR	HERNDON.....	1,190	311 0	30 8	13½	1920	Newport News, Va.	Newport News S. B. Co.	do.			
NEXT	HOGAN.....	1,060	309 0	30 6	12	1919	San Francisco, Calif.	Union Iron Works	do.	27,000	7	126
NEXX	HOPEWELL.....	1,060	309 0	30 6	12	1919	Newport News, Va.	Newport News S. B. Co.	do.	25,000	8	126
NUQM	HOPKINS.....	1,190	310 0	30 8	13½	1921	Camden, N. J.	New York S. B. Corp.	do.	26,000	8	126
NEPB	HOVEY.....	1,190	310 0	30 8	13½	1919	Philadelphia, Pa.	Wm. Cramp & Sons	do.	26,000	8	126
NIFM	HOWARD.....	1,060	309 0	30 6	12	1920	San Francisco, Calif.	Union Iron Works	do.	27,000	6	126
NUKD	HILBERT.....	1,190	310 0	30 8	13½	1920	Norfolk, Va.	United States	do.	24,200	6	126
NIZN	HULL.....	1,500				(*)						
NUXX	HUMPHREYS.....	1,190	310 0	30 8	13½	1920	Camden, N. J.	New York S. B. Corp.	do.	26,000	9	126
NIQP	HUNT.....	1,190	311 0	30 8	13½	1920	Newport News, Va.	Newport News S. B. Co.	do.			
NIGF	INGRAM, OSMOND.....	1,190	311 0	30 8	13½	1919	Quincy, Mass.	Bethlehem S. B. Corp.	do.	27,000	8	126
NUNT	JAMES, REUBEN.....	1,190	310 0	30 8	13½	1920	Camden, N. J.	New York S. B. Corp.	do.	26,000	9	126
NEDK	JARVIS.....	650	288 0	25 9	11	1912	do.	do.	Turb., 3 s.	12,000	4	86
NEDL	JENKINS.....	650	288 0	25 9	11	1912	Bath, Me.	Bath Iron Works	do.	12,000	4	82
NEPZ	JONES, JACOB.....	1,060	309 0	30 6	12	1919	Camden, N. J.	New York S. B. Corp.	Turb., 2 s.	26,000	8	126
NUQN	JONES, PAUL.....	1,190	310 0	30 8	13½	1921	Philadelphia, Pa.	Wm. Cramp & Sons	do.	26,000	7	126
	JOYETT.....	650	288 0	25 9	11	1912	Bath, Me.	Bath Iron Works	Turb., 3 s.	12,000	4	82
NIGD	KALE.....	1,060	309 0	30 6	12	1919	Quincy, Mass.	Fore River S. B. Co.	Turb., 2 s.	27,000	8	126
NULM	KANE.....	1,190	310 0	30 8	13½	1920	Camden, N. J.	New York S. B. Corp.	do.	26,000	9	126

NEQX	KENNISON	1,080	309 0	30 6	12	1919	Mare Island, Calif	United States	do.	24,200	6	126
NADL	KILTY	1,080	309 0	30 6	12	1918	do.	do.	do.	24,200	8	126
NULP	KIMBERLY	1,080	309 0	30 6	12	1918	Quincy, Mass	Fore River S. B. Co.	do.	27,000	8	126
NIGF	KING	1,190	310 0	30 8	13 1/2	1920	Camden, N. J.	New York S. B. Corp.	do.	28,000	6	126
NUQQ	LAUB	1,190	311 0	30 8	13 1/2	1919	Squantum, Mass	Bethlehem S. B. Corp.	do.	27,000	6	126
NETF	LAWRENCE	1,190	310 0	30 8	13 1/2	1921	Camden, N. J.	New York S. B. Corp.	do.	28,000	9	126
NAFL	LEA	1,080	309 0	30 6	12	1918	Philadelphia, Pa.	Wm. Cramp & Sons	do.	28,000	6	126
NUMM	LEARY	1,080	309 0	30 6	12	1919	Camden, N. J.	New York S. B. Corp.	do.	28,000	8	126
NEZM	LITCHFIELD	1,190	310 0	30 8	13 1/2	1920	Mare Island, Calif	United States	do.	24,200	8	126
NEPD	LITTLE	1,080	309 0	30 6	12	1918	Quincy, Mass	Fore River S. B. Co.	do.	27,000	8	126
NEND	LONG	1,190	310 0	30 8	13 1/2	1919	Philadelphia, Pa.	Wm. Cramp & Sons	do.	26,000	8	126
NEVK	MACDONOUGH	1,500				(-)						
NUPT	MACRENZIK	1,080	309 0	30 6	12	1919	San Francisco, Calif	Union Iron Works	do.	27,000	8	126
NETX	MACLEISH	1,190	310 0	30 8	13 1/2	1920	Philadelphia, Pa.	Wm. Cramp & Sons	do.	26,000	8	126
NIDP	MADDOX	1,080	309 0	30 6	12	1919	Quincy, Mass	Fore River S. B. Co.	do.	27,000	6	126
NUMG	MANLEY	1,020	308 0	30 8	11 1/2	1917	Bath, Me.	Bath Iron Works	do.	20,000	8	126
NEGX	MARGUS	1,190	311 0	30 8	13 1/2	1921	San Francisco, Calif	Bethlehem S. B. Corp.	do.	27,000	6	126
NIGO	MASON	1,190	311 0	30 8	13 1/2	1920	Newport News, Va.	Newport News S. B. Co.	do.	25,000	9	126
NIGB	MAYRANT	650	288 0	25 9	10	1911	Philadelphia, Pa.	Wm. Cramp & Sons	do.	13,000	8	82
NUPZ	MCCALL	1,190	311 0	30 8	13 1/2	1919	Camden, N. J.	New York S. B. Co.	Turb., 3 s	12,000	5	82
NETB	MCCALLA	1,190	311 0	30 8	13 1/2	1919	Quincy, Mass	Bethlehem S. B. Corp.	Turb., 2 s	27,000	4	126
NEMT	MCCOOK	1,190	310 0	30 8	13 1/2	1920	do.	do.	do.	27,000	7	126
NACQ	MCCORMACK	1,190	310 0	30 8	13 1/2	1920	Philadelphia, Pa.	Wm. Cramp & Sons	do.	26,000	6	126
NIGK	MCFARLAND	1,190	310 0	30 8	13 1/2	1920	Camden, N. J.	New York S. B. Corp.	do.	26,000	6	126
NIBK	MCKEAN	1,080	309 0	30 6	12	1919	San Francisco, Calif	Union Iron Works	do.	27,000	5	126
NERY	MCKEAY	1,080	309 0	30 6	12	1918	do.	do.	do.	27,000	6	126
NETS	MCLANAHAN	1,190	311 0	30 8	13 1/2	1919	Squantum, Mass	Bethlehem S. B. Corp.	do.	27,000	8	126
NAJG	MEREDITH	1,190	311 0	30 8	13 1/2	1919	do.	do.	do.	27,000	8	126
NITS	MONAGHAN	1,500				(-)						
NEXR	MORRE	1,190	311 0	30 8	13 1/2	1919	Squantum, Mass	Bethlehem S. B. Corp.	do.	27,000	4	126
NFRP	MUGFORD	1,080	309 0	30 6	12	1918	San Francisco, Calif	Union Iron Works	do.	27,000	8	126
NUKY	NICHOLSON	900	298 0	29 10	10 1/2	1915	Philadelphia, Pa.	Wm. Cramp & Sons	do.	17,000	6	98
NEXS	NOA	1,190	310 0	30 8	13 1/2	1921	Norfolk, Va.	United States	do.	24,200	6	126
NEFV	O'BANNON	1,080	309 0	30 6	12	1919	San Francisco, Calif	Union Iron Works	do.	27,000	6	126
NUIN	O'BRIEN	900	298 0	29 10	10 1/2	1915	Philadelphia, Pa.	Wm. Cramp & Sons	do.	17,000	6	98
NECV	OVERTON	1,190	310 0	30 8	13 1/2	1920	Camden, N. J.	New York S. B. Corp.	do.	26,000	6	126
NEZF	PALMER	1,080	309 0	30 6	12	1918	Quincy, Mass	Fore River S. B. Co.	do.	27,000	5	126
NUPD	PAREK	820	297 0	29 9	10 1/2	1913	Philadelphia, Pa.	Wm. Cramp & Sons	do.	16,000	6	98
NUMJ	PARBOTT	1,190	310 0	30 8	13 1/2	1920	do.	do.	do.	26,000	6	126
NUDQ	PAULDING	650	288 0	25 9	11	1910	Bath, Me.	Bath Iron Works	Turb., 3 s	12,000	4	126
NUQS	PAULDING, JAMES K.	1,190	310 0	30 8	13 1/2	1920	Camden, N. J.	New York S. B. Corp.	Turb., 2 s	26,000	6	126
NEDG	PEARY	1,190	310 0	30 8	13 1/2	1920	Philadelphia, Pa.	Wm. Cramp & Sons	do.	26,000	6	126
NUGG	PERRY	1,190	310 0	30 8	13 1/2	1922	Mare Island, Calif	United States	do.	24,200	8	126
NUQB	PHILIP	1,080	309 0	30 6	12	1918	Bath, Me.	Bath Iron Works	do.	24,200	6	126
NUMG	PHILSBURY	1,190	310 0	30 8	13 1/2	1920	Philadelphia, Pa.	Wm. Cramp & Sons	do.	26,000	6	126
NUMQ	POPE	1,190	310 0	30 8	13 1/2	1920	do.	do.	do.	26,000	6	126
NUMG	PRESLE	1,190	310 0	30 8	13 1/2	1920	Bath, Me.	Bath Iron Works	do.	25,000	6	126
NUMV	PRESTON, WILLIAM B.	1,190	310 0	30 8	13 1/2	1920	Norfolk, Va.	United States	do.	24,200	6	126
NEXB	FRUIT	1,190	310 0	30 8	13 1/2	1920	Bath, Me.	Bath Iron Works	do.	25,000	6	126
NACR	RADFORD	1,080	309 0	30 6	12	1918	Newport News, Va.	Newport News S. B. Co.	do.	25,000	6	126
NEVZ	RATHERBURN	1,080	309 0	30 6	12	1918	Philadelphia, Pa.	Wm. Cramp & Sons	do.	26,000	8	126
NALT	RENSHAW	1,080	309 0	30 6	12	1919	San Francisco, Calif	Union Iron Works	do.	27,000	6	126
NAJX	RINGGOLD	1,080	309 0	30 6	12	1918	do.	do.	do.	27,000	6	126
NITZ	ROBINSON	1,080	309 0	30 6	12	1918	do.	do.	do.	27,000	6	126
NERX	RODGERS	1,190	311 0	30 8	13 1/2	1919	Quincy, Mass	Bethlehem S. B. Corp.	do.	27,000	8	126
NEKX	ROE	660	288 0	25 9	11	1910	Newport News, Va.	Newport News S. B. Co.	Turb., 3 s	12,000	4	82
NELC	ROPER	1,080	309 0	30 6	12	1919	Philadelphia, Pa.	Wm. Cramp & Sons	do.	26,000	6	126
	ROWAN	920	307 0	29 5	10 1/2	1916	Quincy, Mass	Fore River S. B. Co.	do.	17,000	6	98
	SAMPSON	920	307 0	29 5	10 1/2	1916	do.	do.	do.	17,000	6	98

* Under construction.

† Estimated.

Government Vessels

Signal and radio-call letters	Name of vessel	Standard displacement	Dimensions			Built (completed)			Propulsion	Designed horse-power	Quarters available	
			Length on water line at standard displacement	Maximum beam at or below water line at standard displacement	Maximum draft under service conditions	When	Where	By whom			Officers	Men
U. S. NAVY—Continued												
Destroyers—Continued												
		<i>Tons</i>	<i>Ft. in.</i>	<i>Ft. in.</i>	<i>Feet</i>							
NULQ	SANDS.....	1,190	310 0	30 8	13½	1920	Camden, N. J.	New York S. B. Corp.	Turb., 3 s.	26,000	9	126
NAGC	SATTERLEE.....	1,190	311 0	30 8	13½	1919	Newport News, Va.	Newport News S. B. Co.	do.	25,000	8	126
NEMG	SCHENCK.....	1,090	309 0	30 6	12	1919	Camden, N. J.	New York S. B. Corp.	do.	26,000	8	126
NELJ	SCHLEY.....	1,060	309 0	30 6	12	1918	San Francisco, Calif.	Union Iron Works	do.	27,000	6	128
NIZM	SEMMES.....	1,190	311 0	30 8	13½	1920	Newport News, Va.	Newport News S. B. Co.	do.	27,000	8	126
NIXD	SHUBRICK.....	1,190	311 0	30 8	13½	1919	Squantum, Mass.	Bethlehem S. B. Corp.	do.	27,000	6	126
NUPL	SICARD.....	1,190	310 0	30 8	13½	1920	Bath, Me.	Bath Iron Works	do.	25,000	6	126
NAJB	SIGOURNEY.....	1,060	309 0	30 6	12	1918	Quincy, Mass.	Fore River S. B. Co.	do.	27,000	8	126
NUPX	SIMPSON.....	1,190	310 0	30 8	13½	1920	Philadelphia, Pa.	Wm. Cramp & Sons	do.	26,000	6	126
NULR	SINCLAIR.....	1,190	311 0	30 8	13½	1919	Squantum, Mass.	Bethlehem S. B. Corp.	do.	27,000	9	126
NUMD	SLOAT.....	1,190	311 0	30 8	13½	1920	San Francisco, Calif.	do.	do.	27,000	8	126
NAJK	SOUTHARD.....	1,190	310 0	30 8	13½	1919	Philadelphia, Pa.	Wm. Cramp & Sons	do.	26,000	8	126
NEXV	STANSBURY.....	1,060	309 0	30 6	12	1920	San Francisco, Calif.	Union Iron Works	do.	27,000	8	126
NIDZ	STERETT.....	650	288 0	25 9	10	1910	Quincy, Mass.	Fore River S. B. Co.	do.	10,520	8	82
NAPK	STEVENS.....	1,060	309 0	30 6	12	1918	do.	do.	do.	27,000	6	126
NUNN	STEWART.....	1,190	310 0	30 8	13½	1920	Philadelphia, Pa.	Wm. Cramp & Sons	do.	26,000	6	126
NAKL	STOCKTON.....	1,020	308 0	30 8	12½	1917	do.	do.	do.	18,500	6	126
NALZ	STODDERT.....	1,190	311 0	30 8	13½	1920	San Francisco, Calif.	Bethlehem S. B. Corporation	Turb., 2 s.	27,000	8	59
NACP	STRINGHAM.....	1,060	309 0	30 6	12	1918	Quincy, Mass.	Fore River S. B. Co.	do.	27,000	5	126
NUPJ	STURTEVANT.....	1,190	310 0	30 8	13½	1920	Camden, N. J.	New York S. B. Corp.	do.	26,000	7	126
NIGP	SWANEY.....	1,190	311 0	30 8	13½	1919	Squantum, Mass.	Bethlehem S. B. Corp.	do.	27,000	7	126
NAPL	TALBOT.....	1,090	309 0	30 6	12	1918	Philadelphia, Pa.	Wm. Cramp & Sons	do.	26,000	8	126
NIGB	TALBOTT, J. FRED.....	1,090	309 0	30 6	12	1919	do.	do.	do.	26,000	7	126
NEZP	TARBELL.....	1,090	309 0	30 6	12	1918	do.	do.	do.	26,000	8	126
NEPS	TATTNALL.....	1,090	309 0	30 6	12	1919	Camden, N. J.	New York S. B. Corp.	do.	26,000	7	126
NALR	TAYLOR.....	1,090	309 0	30 6	12	1918	Mare Island, Calif.	United States	do.	27,000	4	126
NESV	TERRY.....	650	288 0	25 9	11	1910	Newport News, Va.	Newport News S. B. Co.	Turb., 3 s.	12,000	6	82
NIFN	THATCHER.....	1,060	309 0	30 6	12	1919	Quincy, Mass.	Fore River S. B. Co.	Turb., 2 s.	27,000	8	126
NUJJ	THOMAS.....	1,060	309 0	30 6	12	1919	Newport News, Va.	Newport News S. B. Co.	do.	25,000	9	126
NIZZ	THOMPSON, SMITH.....	1,190	310 0	30 8	13½	1919	Philadelphia, Pa.	Wm. Cramp & Sons	do.	26,000	7	126
NEQT	THORNTON.....	1,190	311 0	30 8	13½	1919	Squantum, Mass.	Bethlehem S. B. Corp.	do.	27,000	8	126
NISG	TILLMAN.....	1,090	309 0	30 6	12	1921	Charleston, S. C.	United States	do.	26,000	6	126
NUJL	TINGEY.....	1,190	311 0	30 8	13½	1919	Squantum, Mass.	Bethlehem S. B. Corp.	do.	27,000	9	126
NUMP	TRACY.....	1,190	310 0	30 8	13½	1920	Philadelphia, Pa.	Wm. Cramp & Sons	do.	26,000	8	126
	TREVER.....	1,190	310 0	30 8	13½	1922	Mare Island, Calif.	United States	do.	24,200	5	126
	TRIPPE.....	650	288 0	25 9	11	1911	Bath, Me.	Bath Iron Works	Turb., 3 s.	12,000	6	82
NUQK	TRUXTON.....	1,190	310 0	30 8	13½	1921	Philadelphia, Pa.	Wm. Cramp & Sons	Turb., 2 s.	26,000	6	126
NERQ	TURNER.....	1,190	311 0	30 8	13½	1919	Quincy, Mass.	Bethlehem S. B. Corp.	do.	27,000	8	126
NEPV	TWIGGS.....	1,090	309 0	30 6	12	1919	Camden, N. J.	New York S. B. Corp.	do.	26,000	8	126
NEPS	UPSHUR.....	1,090	309 0	30 6	12	1918	Philadelphia, Pa.	Wm. Cramp & Sons	do.	26,000	6	126
NAQC	UPSHUR, ABEL P.....	1,190	311 0	30 8	13½	1920	Newport News, Va.	Newport News S. B. Co.	do.	26,000	8	126
NEMK	WADSWORTH.....	910	307 0	29 4	10½	1915	Bath, Me.	Bath Iron Works	do.	17,500	7	98
	WAINWRIGHT.....	910	307 0	29 4	10½	1916	Camden, N. J.	New York S. B. Co.	do.	17,500	7	98

NASX	WALKER	1,060	309 0	30 6	12	1919	Quincy, Mass.	Fore River S. B. Co.	do.	27,000	6	126
NAGS	WARD	1,060	309 0	30 6	12	1918	Mare Island, Calif.	United States	do.	24,200	8	126
NELX	WARD, AARON	1,090	309 0	30 6	12	1919	Bath, Me.	Bath Iron Works	do.	24,200	8	126
NIRG	WARRINGTON	650	288 0	25 9	10	1911	Philadelphia, Pa.	Wm. Cramp & Sons	do.	13,000	4	82
NUKC	WASMUTH	1,190	310 0	30 8	13 1/2	1921	Mare Island, Calif.	United States	do.	24,200	8	126
NATT	WATERS	1,090	309 0	30 6	12	1918	Philadelphia, Pa.	Wm. Cramp & Sons	do.	25,000	8	126
NAJZ	WELLES	1,190	311 0	30 8	13 1/2	1919	Quincy, Mass.	Bethlehem S. B. Corp.	do.	27,000	7	126
NUNL	WHIPPLE	1,190	310 0	30 8	13 1/2	1920	Philadelphia, Pa.	Wm. Cramp & Sons	do.	26,000	9	126
NATJ	WICKES	1,090	309 0	30 6	12	1918	Bath, Me.	Bath Iron Works	do.	24,200	8	126
	WILKES	920	307 0	29 5	10 1/2	1916	Philadelphia, Pa.	Wm. Cramp & Sons	do.			
NENT	WILLIAMS	1,060	309 0	30 6	12	1919	San Francisco, Calif.	Union Iron Works	do.	27,000	7	126
NUNS	WILLIAMSON	1,190	310 0	30 8	13 1/2	1920	Camden, N. J.	New York S. B. Corp.	do.	26,000	8	126
NASF	WORDEN	1,500				(*)						
NAFM	WOOD, WELBORN C.	1,190	311 0	30 8	13 1/2	1920	Newport News, Va.	Newport News S. B. Co.	do.			
NIGS	YARNALL	1,090	309 0	30 6	12	1918	Philadelphia, Pa.	Wm. Cramp & Sons	do.	26,000	6	126
NUMN	ZANE	1,190	310 0	30 8	13 1/2	1921	Mare Island, Calif.	United States	do.	24,200	8	126
	<i>Submarines</i>											
NICQ	BARRACUDA	2,000	326 0	27 1		1924	Portsmouth, N. H.	United States	2 screws	6,700	7	80
NICR	BASS	2,000	326 0	27 1		1925	do.	do.	do.	6,700	7	80
NICS	BONITA	2,000	326 0	27 1		1926	do.	do.	do.	6,700	7	80
NIDD	CACHELOT	1,110	260 0	24 9		1934	do.	do.	do.			
NIDI	CUTTLEFISH	1,120	260 0	24 11		1934	Groton, Conn.	Electric Boat Co.	do.			
NICZ	DOLPHIN	1,540	307 0	27 10		1932	Portsmouth, N. H.	United States	do.		6	52
NICV	NARWHAL	2,730	349 0	33 3		1930	do.	do.	do.			
NICX	NAUTICS	2,730	349 0	33 3		1930	do.	do.	do.	5,450	7	80
NIMG	1	800	211 0	20 6		1920	Mare Island, Calif.	do.	do.	5,450	7	80
NIMK	2	790	231 0	21 6		1919	Quincy, Mass.	Fore River S. B. Co.	do.	1,200	4	39
NIML	3	790	231 0	21 6		1919	Portsmouth, N. H.	United States	do.	1,400	4	39
NIMN	4	790	231 0	21 6		1920	do.	do.	do.	1,400	4	39
NIMP	5	790	231 0	21 6		1920	do.	do.	do.	1,400	4	39
NIMQ	6	790	231 0	21 6		1921	do.	do.	do.	1,400	4	39
NIMR	7	790	231 0	21 6		1921	do.	do.	do.	1,400	4	39
NIMS	8	790	231 0	21 6		1922	do.	do.	do.	2,000	4	39
NIMT	9	790	231 0	21 6		1923	do.	do.	do.	2,000	4	39
NIMV	10	790	231 0	21 6		1923	do.	do.	do.	2,000	4	39
NIMW	11	790	231 0	21 6		1923	do.	do.	do.	2,000	4	39
NIMX	12	790	231 0	21 6		1923	do.	do.	do.	2,000	4	39
NIMY	13	790	231 0	21 6		1923	do.	do.	do.	2,000	4	39
NIMZ	14	790	231 0	21 6		1921	Bridgeport, Conn.	Lake Torpedo Boat Co.	do.	2,000	4	39
NINB	15	790	231 0	21 6		1921	do.	do.	do.	2,000	4	39
NINC	16	790	231 0	21 6		1920	do.	do.	do.	2,000	4	39
NIND	17	790	231 0	21 6		1921	do.	do.	do.	2,000	4	39
NINF	18	800	211 0	20 6		1924	Quincy, Mass.	Bethlehem S. B. Corp.	do.	1,200	4	39
NING	19	800	211 0	20 6		1923	do.	do.	do.	1,200	4	39
NINJ	20	800	211 0	23 9		1922	do.	do.	do.	1,200	4	39
NINK	21	800	211 0	20 6		1923	do.	do.	do.	1,200	4	39
NINL	22	800	211 0	20 6		1924	do.	do.	do.	1,200	4	39
NINM	23	800	211 0	20 6		1923	do.	do.	do.	1,200	4	39
NINN	24	800	211 0	20 6		1923	do.	do.	do.	1,200	4	39
NINP	25	800	211 0	20 6		1923	do.	do.	do.	1,200	4	39
NINQ	26	800	211 0	20 6		1923	do.	do.	do.	1,200	4	39
NINR	27	800	211 0	20 6		1924	do.	do.	do.	1,200	4	39
NINS	28	800	211 0	20 6		1923	do.	do.	do.	1,200	4	39
NINT	29	800	211 0	20 6		1924	do.	do.	do.	1,200	4	39
NINV	30	800	211 0	20 6		1920	San Francisco, Calif.	do.	do.	1,200	4	39
NINX	31	800	211 0	20 6		1923	do.	do.	do.	1,200	4	39
NINZ	32	800	211 0	20 6		1923	do.	do.	do.	1,200	4	39
NIPB	33	800	211 0	20 6		1922	do.	do.	do.	1,200	4	39
NIPC	34	800	211 0	20 6		1923	do.	do.	do.	1,200	4	39
NIPD	35	800	211 0	20 6		1923	do.	do.	do.	1,200	4	39
NIPF	36	800	211 0	20 6		1923	do.	do.	do.	1,200	4	39

* Under construction.

† Estimated.

Government Vessels

1091

Signal and radio-call letters	Name of vessel	Standard displacement	Dimensions			Built (completed)			Propulsion	Designed horse-power	Quarters available	
			Length on water line at standard displacement	Maximum beam at or below water line at standard displacement	Maximum draft under service conditions	When	Where	By whom			Officers	Men
U. S. NAVY—Continued												
<i>Submarines—Continued</i>												
NIPQ	S-37	800	211 0	20 6	1923	San Francisco, Calif.	Bethlehem S. B. Corp.	2 screws	1,200	4	88	
NIPJ	S-38	800	211 0	20 6	1923	do	do	do	1,200	4	88	
NIPK	S-39	800	211 0	20 6	1923	do	do	do	1,200	4	88	
NIPL	S-40	800	211 0	20 6	1923	do	do	do	1,200	4	88	
NIPM	S-41	800	211 0	20 6	1924	do	do	do	1,200	4	88	
NIPN	S-42	850	216 0	20 6	1924	Quincy, Mass.	do	do	1,200	4	88	
NIPP	S-43	850	216 0	20 6	1924	do	do	do	1,200	4	88	
NIPQ	S-44	850	216 0	20 6	1925	do	do	do	1,200	4	88	
NIPR	S-45	850	216 0	20 6	1925	do	do	do	1,200	4	88	
NIPS	S-46	850	216 0	20 6	1925	do	do	do	1,200	4	88	
NIPT	S-47	850	216 0	20 6	1925	do	do	do	1,200	4	88	
NIPV	S-48	1,000	266 0	21 6	1922	do	do	do	1,200	4	88	
NEXJ	O-1	480	164 0	17 6	1918	Bridgeport, Conn.	Lake Torpedo Boat Co.	do	2,000	4	45	
NETJ	O-2	480	164 0	17 6	1918	Portsmouth, N. H.	United States	do	880	3	30	
NAMR	O-3	480	164 0	17 6	1918	Puget Sound, Wash.	do	do	880	3	30	
NAMX	O-4	480	164 0	17 6	1918	Quincy, Mass.	Fore River S. B. Co.	do	880	3	30	
NANB	O-6	480	164 0	17 6	1918	do	do	do	880	3	30	
NANC	O-7	480	164 0	17 6	1918	do	do	do	880	3	30	
NAND	O-8	480	164 0	17 6	1918	do	do	do	880	3	30	
NAGB	O-9	480	164 0	17 6	1918	do	do	do	800	3	30	
NAXT	O-10	480	164 0	17 6	1918	do	do	do	880	3	30	
NILC	R-1	530	179 0	17 6	1918	do	do	do	880	4	28	
NILD	R-2	530	179 0	17 6	1919	do	do	do	880	4	28	
NILF	R-3	530	179 0	17 6	1919	do	do	do	880	4	28	
NILG	R-4	530	179 0	17 6	1919	do	do	do	880	4	28	
NILJ	R-5	530	179 0	17 6	1919	do	do	do	880	4	28	
NILK	R-6	530	179 0	17 6	1919	do	do	do	880	4	28	
NILL	R-7	530	179 0	17 6	1919	do	do	do	880	4	28	
NILM	R-8	530	179 0	17 6	1919	do	do	do	880	4	28	
NILN	R-9	530	179 0	17 6	1919	do	do	do	880	4	28	
NILP	R-10	530	179 0	17 6	1919	do	do	do	880	4	28	
NILQ	R-11	530	179 0	17 6	1919	do	do	do	880	4	28	
NILR	R-12	530	179 0	17 6	1919	do	do	do	880	4	28	
NILS	R-13	530	179 0	17 6	1919	do	do	do	880	4	28	
NILT	R-14	530	179 0	17 6	1919	do	do	do	880	4	28	
NASV	R-15	530	179 0	17 6	1918	do	do	do	880	4	28	
NASX	R-16	530	179 0	17 6	1918	San Francisco, Calif.	Union Iron Works	do	880	4	28	
NAFX	R-17	530	179 0	17 6	1918	do	do	do	880	4	28	
NEGC	R-18	530	179 0	17 6	1918	do	do	do	880	4	28	
NEGK	R-19	530	179 0	17 6	1918	do	do	do	880	4	28	
NARZ	R-20	530	179 0	17 6	1918	do	do	do	880	4	28	

	<i>Submarines (mine-laying type)</i>												
NICT	ARGONAUT	2,710	358 0	33 10	1928	Portsmouth, N. H.	United States	do	3,157	7	80		
	<i>Mine layers</i>												
NENR	AROOSTOKE ¹	4,200	375 0	52 2	18½	1907	Philadelphia, Pa.	Wm. Cramp & Sons	do	7,000	37	330	
NAPD	BALTIMORE	3,950	3 6 0	48 7	23½	1890	do	do	do	9,000	12	316	
NEPJ	OGLALA ²	4,200	375 6	52 2	18½	1907	do	do	do	7,000	24	320	
	YOSEMITE ³	3,700	308 0	49 4	23	1890	San Francisco, Calif.	Union Iron Works	do	8,000	14	316	
	<i>Light mine layers</i>												
NEVS	ANTHONY	1,160	309 0	30 6	12	1919	do	do	Turb. 2 s.	27,000	8	126	
NESM	BRESEE	1,160	309 0	30 6	12	1918	Newport News, Va.	Newport News S. B. Co.	do	25,000	8	126	
NEZR	GAMBLE	1,160	309 0	30 6	12	1918	do	do	do	25,000	6	126	
NENX	INGRAM	1,160	309 0	30 6	12	1919	San Francisco, Calif.	Union Iron Works	do	27,000	8	126	
NENG	ISRAEL	1,160	309 0	30 6	12	1918	Quincy, Mass.	Fore River S. B. Co.	do	27,000	8	126	
	LANSDALE	1,160	309 0	30 6	12	1918	do	do	do	27,000	6	126	
	LUCE	1,160	309 0	30 6	12	1918	do	do	do	27,000	6	126	
NAXJ	MONTGOMERY	1,160	309 0	30 6	12	1918	Newport News, Va.	Newport News S. B. Co.	do	25,000	6	126	
NAXK	MURRAY	1,160	309 0	30 6	12	1918	Quincy, Mass.	Fore River S. B. Co.	do	27,000	6	126	
NIFC	RAMSAY	1,160	309 0	30 6	12	1919	Newport News, Va.	Newport News S. B. Co.	do	25,000	8	126	
NEVT	SPROSTON	1,160	309 0	30 6	12	1919	San Francisco, Calif.	Union Iron Works	do	27,000	8	126	
NAVS	STRIBLING	1,160	309 0	30 6	12	1918	Quincy, Mass.	Fore River S. B. Co.	do	27,000	8	126	
	<i>Mine sweepers</i>												
NADP	AVOCET	840	174 0	35 5	15	1918	Baltimore, Md.	Baltimore S. B. Co.	1 screw	1,400	5	57	
NLR	BITTERN	840	174 0	35 5	15	1919	Mobile, Ala.	do	do	1,400	5	57	
NLJ	BOBOLINK	840	174 0	35 5	15	1919	Baltimore, Md.	Baltimore S. B. Co.	do	1,400	5	57	
NAFF	BRANT	840	174 0	35 5	15	1918	Chester, Pa.	Sun S. B. Co.	do	1,400	5	57	
NIKY	CORMORANT	840	174 0	35 5	15	1919	New York, N. Y.	Todd Shipyards Corp.	do	1,400	5	57	
NIKR	EIDER	840	174 0	35 5	15	1918	Wilmington, Del.	Pusey and Jones Co.	do	1,400	5	57	
NAJF	FISH	840	174 0	35 5	15	1918	New York, N. Y.	Standard S. B. Corp.	do	1,400	5	57	
NLX	GANNET	840	174 0	35 5	15	1919	do	Todd Shipyards Corp.	do	1,400	5	57	
NIKK	GREBE	840	174 0	35 5	15	1919	do	Staten Island S. B. Co.	do	1,400	5	57	
NEML	HERON	840	174 0	35 5	15	1918	do	Standard S. B. Co.	do	1,400	5	57	
NALP	KINGFISHER	840	174 0	35 5	15	1918	Puget Sound, Wash.	United States	do	1,400	5	57	
NALC	LAPWING	840	174 0	35 5	15	1918	New York, N. Y.	Todd Shipyards Corp.	do	1,400	5	57	
NLJK	LARK	840	174 0	35 5	15	1919	Baltimore, Md.	Baltimore, S. B. Co.	do	1,400	5	57	
NEVM	ORIOLE	840	174 0	35 5	15	1918	New York, N. Y.	Staten Island S. B. Co.	do	1,400	5	57	
NACS	OWL	840	174 0	35 5	15	1918	do	Todd Shipyards Corp.	do	1,400	5	57	
NLQ	PARTRIDGE	840	174 0	35 5	15	1919	Chester, Pa.	Chester S. B. Co.	do	1,400	5	57	
	PEACOCK	840	174 0	35 5	15	1919	New York, N. Y.	Staten Island S. B. Co.	do	1,400	5	57	
NEFK	PELICAN	840	174 0	35 5	15	1918	Morris Heights, N. Y.	Gas Eng. & Power Co.	do	1,400	5	57	
NECT	PENGUIN	840	174 0	35 5	15	1918	Elizabethport, N. J.	New Jersey D. D. Co.	do	1,400	5	57	
NIQ	QUAIL	840	174 0	35 5	15	1919	Chester, Pa.	Chester S. B. Co.	do	1,400	5	57	
NAQJ	RAIL	840	174 0	35 5	15	1918	Puget Sound, Wash.	United States	do	1,400	5	57	
NANQ	ROBIN	840	174 0	35 5	15	1918	New York, N. Y.	Todd Shipyards Corp.	do	1,400	5	57	
NLIS	SANDERLING	840	174 0	35 5	15	1918	do	do	do	1,400	5	57	
NIKK	SANDPIPER	840	174 0	35 5	15	1919	Philadelphia, Pa.	United States	do	1,400	5	57	
NIDM	SEA GULL	840	174 0	35 5	15	1919	Morris Heights, N. Y.	Gas Engine & Power Co.	do	1,400	5	57	
NAFL	SWALLOW	840	174 0	35 5	15	1919	New York, N. Y.	Todd Shipyards Corp.	do	1,400	5	57	
NLIT	SWAN	840	174 0	35 5	15	1919	Mobile, Ala.	Alabama S. B. Co.	do	1,400	5	57	
NABS	TANAGER	840	174 0	35 5	15	1918	New York, N. Y.	Staten Island S. B. Co.	do	1,400	5	57	
NATN	TEAL	840	174 0	35 5	15	1918	Chester, Pa.	Sun S. B. Co.	do	1,400	5	57	
NIKT	TERN	840	174 0	35 5	15	1919	Morris Heights, N. Y.	Gas Engine & Power Co.	do	1,400	5	57	
NIKS	THRUSH	840	174 0	35 5	15	1919	Wilmington, Del.	Pusey & Jones Co.	do	1,400	5	57	
NLUF	TURKEY	840	174 0	35 5	15	1918	Chester, Pa.	Chester S. B. Co.	do	1,400	5	57	

¹ Formerly S. S. Bunker Hill.

² Formerly S. S. Massachusetts; S. S. Shawmut.

³ Formerly U. S. S. San Francisco.

Signal and radio-call letters	Name of vessel	Standard displacement	Dimensions			Built (completed)			Propulsion	Designed horse-power	Quarters available	
			Length on water line at standard displacement	Maximum beam at or below water line at standard displacement	Maximum draft under service conditions	When	Where	By whom			Officers	Men
U. S. NAVY—Continued												
<i>Mine sweepers—Continued</i>												
		<i>Tons</i>	<i>Ft. in.</i>	<i>Ft. in.</i>	<i>Feet</i>							
NIKL	VIREO.....	840	174 0	35 5	15	1919	Philadelphia, Pa.....	United States.....	1 screw.....	1,400	5	57
	WARRLER.....	840	174 0	35 5	15	1919	do.....	do.....	do.....	1,400	5	57
NIUQ	WHIPPOORWILL.....	840	174 0	35 5	15	1919	Mobile, Ala.....	Alabama S. B. Co.....	do.....	1,400	5	57
	WILLETT.....	840	174 0	35 5	15	1920	Philadelphia, Pa.....	United States.....	do.....	1,400	5	57
NIKP	WOODCOCK.....	840	174 0	35 5	15	1919	Chester, Pa.....	Chester S. B. Co.....	do.....	1,400	5	57
<i>Patrol vessels</i>												
NEJN	EAGLE 10.....	430	194 0	25 9	12	1919	Detroit, Mich.....	Ford Motor Co.....	Turb., 1 s.....	2,500	5	58
NEJP	EAGLE 11.....	430	194 0	25 9	12	1919	do.....	do.....	do.....	2,500	5	58
NEJQ	EAGLE 12.....	430	194 0	25 9	12	1919	do.....	do.....	do.....	2,500	5	58
NEKB	EAGLE 19.....	430	194 0	25 9	12	1919	do.....	do.....	do.....	2,500	5	58
NEKF	EAGLE 22.....	430	194 0	25 9	12	1919	do.....	do.....	do.....	2,500	5	58
NEXF	EAGLE 28.....	430	194 0	25 9	12	1919	do.....	do.....	do.....	2,500	5	58
NEXG	EAGLE 27.....	430	194 0	25 9	12	1919	do.....	do.....	do.....	2,500	5	58
NEZI	EAGLE 32.....	430	194 0	25 9	12	1919	do.....	do.....	do.....	2,500	5	58
NIBG	EAGLE 35.....	430	194 0	25 9	12	1919	do.....	do.....	do.....	2,500	5	58
NIBK	EAGLE 36.....	430	194 0	25 9	12	1919	do.....	do.....	do.....	2,500	5	58
NIBN	EAGLE 38.....	430	194 0	25 9	12	1919	do.....	do.....	do.....	2,500	5	58
NIBC	EAGLE 39.....	430	194 0	25 9	12	1919	do.....	do.....	do.....	2,500	5	58
NIBQ	EAGLE 44.....	430	194 0	25 9	12	1919	do.....	do.....	do.....	2,500	5	58
	EAGLE 46.....	430	194 0	25 9	12	1919	do.....	do.....	do.....	2,500	5	58
NIBT	EAGLE 47.....	430	194 0	25 9	12	1919	do.....	do.....	do.....	2,500	5	58
NIBV	EAGLE 48.....	430	194 0	25 9	12	1919	do.....	do.....	do.....	2,500	5	58
NICB	EAGLE 51.....	430	194 0	25 9	12	1919	do.....	do.....	do.....	2,500	5	58
NICC	EAGLE 52.....	430	194 0	25 9	12	1919	do.....	do.....	do.....	2,500	5	58
NICG	EAGLE 55.....	430	194 0	25 9	12	1919	do.....	do.....	do.....	2,500	5	58
NICI	EAGLE 56.....	430	194 0	25 9	12	1919	do.....	do.....	do.....	2,500	5	58
NICK	EAGLE 57.....	430	194 0	25 9	12	1919	do.....	do.....	do.....	2,500	5	58
NICL	EAGLE 58.....	430	194 0	25 9	12	1919	do.....	do.....	do.....	2,500	5	58
NICM	EAGLE 59.....	430	194 0	25 9	12	1919	do.....	do.....	do.....	2,500	5	58
NICN	EAGLE 60.....	430	194 0	25 9	12	1919	do.....	do.....	do.....	2,500	5	58
<i>Patrol vessels (submarine chasers) (wood)</i>												
NODF	C. 57.....	75	106 0	13 6	6	1918	Brooklyn, N. Y.....	United States.....	3 screw.....	660	2	24
NODP	C. 64.....	75	106 0	13 6	6	1918	do.....	do.....	do.....	660	2	24
NOQL	C. 102.....	75	106 0	13 6	6	1918	Bayonne, N. J.....	Elco Co.....	do.....	660	2	24
NOGM	C. 103.....	75	106 0	13 6	6	1918	do.....	do.....	do.....	660	2	24
NOKN	C. 143.....	75	106 0	13 6	6	1917	Rocky River, Ohio.....	Rocky River, D. D. Co.....	do.....	660	2	24
NOMD	C. 185.....	75	106 0	13 6	6	1918	Upper Nyack, N. Y.....	Int. Shpbdg. & Marine Eng. Co.....	do.....	660	2	24

NOMN	SO. C. 192	75	106 0	13 6	6	1918	Alexandria, Va.	Gen. S. B. & Aero. Co.	do	660	2	24
NOPF	SO. C. 223	75	106 0	13 6	6	1917	Morris Heights, N. Y.	N. Y. Yacht, Launch & Engine Co.	do	660	2	24
NOPG	SO. C. 224	75	106 0	13 6	6	1917	do	do	do	660	2	24
NOPN	SO. C. 229	75	106 0	13 6	6	1918	do	do	do	660	2	24
NOPQ	SO. C. 231	75	106 0	13 6	6	1918	do	do	do	660	2	24
NOQR	SO. C. 252	75	106 0	13 6	6	1918	Camden, Me.	Camden Anchor-Rockland Machine Co.	do	660	2	24
NORS	SO. C. 271	75	106 0	13 6	6	1918	Neponset, Mass.	George Lawley & Sons	do	660	2	24
NOVL	SO. C. 326	75	106 0	13 6	6	1917	City Island, N. Y.	Kyle & Purdy	do	660	2	24
NOVN	SO. C. 328	75	106 0	13 6	6	1917	Milwaukee, Wis.	Great Lakes Boat Bldg. Corp.	do	660	2	24
NOVQ	SO. C. 330	75	106 0	13 6	6	1918	Manitowoc, Wis.	Burger Boat Co.	do	660	2	24
NOXS	SO. C. 353	75	106 0	13 6	6	1918	College Point, N. Y.	College Point Boat Co.	do	660	2	24
NOZJ	SO. C. 412	75	106 0	13 6	6	1918	Clayton, N. Y.	Clayton Ship & Boat Bldg. Co.	do	660	2	24
NOPR	SO. C. 428	75	106 0	13 6	6	1918	Camden, N. J.	Mathis Yacht Bldg. Co.	do	660	2	24
NIQL	SO. C. 431	75	106 0	13 6	6	1918	Port Clinton, Ohio.	Mathews Boat Co.	do	660	2	24
NOPZ	SO. C. 432	75	106 0	13 6	6	1918	do	do	do	660	2	24
NOQQ	SO. C. 433	75	106 0	13 6	6	1918	do	do	do	660	2	24
NIQV	SO. C. 437	75	106 0	13 6	6	1918	Rocky River Ohio.	Rocky River D. D. Co.	do	660	2	24
	SO. C. 440	75	106 0	13 6	6	1919	Brooklyn, N. Y.	Howard E. Wheeler	do	660	2	24
<i>Patrol vessels (gunboats)</i>												
NIST	ASHEVILLE	1,270	225 0	41 3	13	1920	Charleston, S. C.	United States	Turb., 1 s.	800	13	157
NEVJ	FULTON	1,160	216 0	35 2	14½	1914	Groton, Conn.	New London S. & E. Co.	1 screw	1,200	16	157
NEDD	SACRAMENTO	1,140	210 0	40 10	13½	1914	Philadelphia, Pa.	Wm. Cramp & Sons	do	950	12	157
NELV	TULSA	1,270	225 0	41 3	13	1923	Charleston, S. C.	United States	Turb., 1 s.	800	13	157
<i>Patrol vessels (river gunboats)</i>												
NECS	GUAM	370	150 0	27 1	6	1927	Shanghai, China	Kiangnan Dock & Engine Works	2 screws	1,950	5	51
NEGJ	LUZON	560	198 0	31 1	7	1928	do	do	do	3,150	11	54
NEPC	MINDANAO	560	198 0	31 1	7	1928	do	do	do	3,150	11	54
NETN	MONOCACY	180	160 0	24 7	2½	1914	Mare Island, Calif.	United States	do	800	3	52
NEFN	OAHU	450	180 0	28 1	6½	1928	Shanghai, China	Kiangnan Dock & Engine Works	do	2,250	5	54
NETR	PALOS	180	160 0	24 7	2½	1914	Mare Island, Calif.	United States	do	800	3	52
NEDB	PANAY	450	180 0	28 1	6½	1928	Shanghai, China	Kiangnan Dock & Engine Works	do	2,250	5	54
NEKC	TUTULA	370	150 0	27 1	6	1928	do	do	do	1,950	5	51
<i>Patrol vessels (converted yachts)</i>												
NASG	ISABEL	710	230 0	26 0	11	1917	Bath, Me.	Bath Iron Works	Turb., 2s.	8,000	5	84
NAMM	NOKOMIS	910	202 0	31 7	14½	1917	Wilmington, Del.	Pusey & Jones Co.	2 screws	2,000	11	120
<i>Auxiliaries, special type</i>												
NURJ	ALTAIR ¹	• 7,068	410 5	54 0	20 0	1919	Seattle, Wash.	Skinner & Eddy Corp.	Turb., 1 s.	2,500	31	512
NATD	ANTARES ²	• 5,501	390 0	54 0	24 5	1919	Hog Island, Pa.	Am. Int. S. B. Corp.	do	2,500	17	192
NAFR	ARCTIC ³	• 5,975	402 6	53 0	28 5	1919	Oakland, Calif.	Moore S. B. Corp.	do	2,800	15	190
NISX	ARGONNE ⁴	• 7,555	448 0	58 0	23 9	1920	Hog Island, Pa.	Am. Int. S. B. Corp.	do	6,000	30	326
NAZZ	BARNES, ROBERT L. ⁵	• 3,850	251 10	43 2	15 0	1917	Duluth, Minn.	McDougal Duluth Co.	1 screw	1,100	13	92
NEAQ	BEAVER ⁶	• 4,461	357 6	47 0	20 3½	1910	Newport News, Va.	Newport News S. B. Co.	do	4,500	30	390
NAJD	BLACK HAWK ⁷	• 6,381	404 6	53 9	19 9	1913	Philadelphia, Pa.	Wm. Cramp & Sons	do	3,400	31	573

¹ Formerly st. s. Edisto (218291).
² Formerly st. s. Nedmac (218551).
³ Formerly st. s. Yamhill (217033).
⁴ Formerly st. s. Argonne (220845).

⁵ Formerly st. s. R. L. Barnes (215115).
⁶ Formerly st. s. Beaver (207034).
⁷ Formerly st. s. Santa Catalina (211623).

• Gross tonnage.
^a Loaded summer draft.
^b Length on water line at standard displacement.

Signal and radio-call letters	Name of vessel	Standard displacement	Dimensions			Built (completed)			Propulsion	Designed horse-power	Quarters available	
			Length on water line at standard displacement	Maximum beam at or below water line at standard displacement	Maximum draft under service conditions	When	Where	By whom			Officers	Men
U. S. NAVY—Continued												
<i>Auxiliaries, special type—Continued</i>												
		<i>Tons</i>	<i>Ft. in.</i>	<i>Ft. in.</i>	<i>Ft. in.</i>							
NAMT	BOGGS.....	• 1,060	• 309 0	• 30 6	• 12	1918	Mare Island, Calif.	United States.....	Turb., 2s...	24,200	7	59
NALM	BORAS.....	• 6,100	402 6	53 0	• 26 8	1919	Oakland, Calif.	Moore S. B. Corp.	Turb., 1s...	2,800	15	190
NIFK	BRAZOS.....	• 7,449	455 0	58 0	• 26 8	1919	Boston, Mass.	United States.....	2 screws.....	5,200	13	130
NESF	BRIDGE.....	• 6,357	400 0	55 2½	• 20 8	1917	do.	do.	do.	4,000	15	190
NAPV	BRIDGEPORT 1	• 8,005	429 4	54 4	• 24 7½	1901	Vegesack, Germany.	Bremser Vulcan	do.	3,445	31	512
NESF	BUSHNELL.....	• 2,869	300 0	45 8	• 15 4	1915	Seattle, Wash.	Seattle Const. Co.	Turb., 1s...	3,550	30	280
NAPR	CAMDEN 2	• 4,752	389 2	48 0	• 22 4	1900	Flensburg, Germany.	Flensburger S. B. Co.	1 screw.....	3,550	30	352
NIRX	CANOPS.....	• 5,506	360 0	51 6	• 21 5	1919	Camden, N. J.	New York S. B. Corp.	do.	6,000	33	463
NAZK	CAPELLA.....	• 5,078	390 0	54 0	• 24 5	1920	Hog Island, Pa.	Am. Int. S. B. Corp.	Turb., 1s...	6,500	13	102
NISV	CHAUMONT.....	• 7,555	448 0	58 0	• 23 0	1920	do.	do.	do.	6,000	23	258
NERP	CUYAMA.....	• 7,454	453 0	56 0	• 26 2	1917	Mare Island, Calif.	United States.....	2 screws.....	5,200	13	150
NIRZ	DENEBOLA.....	• 6,985	410 5	54 0	• 20 0	1919	Seattle, Wash.	Skinner & Eddy Corp.	Turb., 1s...	7,000	31	512
NUNR	DOBBIN.....	• 8,154	460 0	61 1	• 24 2	1924	Philadelphia, Pa.	United States.....	do.	7,000	31	627
NASJ	GOLD STAR.....	• 5,066	377 0	52 0	• 24 0	1920	Wilmington, Del.	Bethlehem S. B. Corp.	1 screw.....	2,500	12	102
NAQV	HANTRAL.....	• 1,953	263 4	39 3	• 15 6	1898	Sunderland, England.	J. Blumer & Co.	do.	1,100	14	250
NESD	HENDERSON.....	• 7,493	460 0	60 11½	• 19 11	1917	Philadelphia, Pa.	United States.....	2 screws.....	4,000	23	362
NIRM	HOLLAND.....	• 8,008	460 0	61 1	• 22 9	1926	Puget Sound, Wash.	do.	Turb., 1s...	7,000	30	467
NEQB	JASON.....	• 10,939	514 0	65 0	• 27 8	1913	Sparrows Point, Md.	Maryland Steel Co.	2 screws.....	7,000	18	250
NEQD	KANAWHA.....	• 7,404	455 0	56 0	• 26 2	1915	Mare Island, Calif.	United States.....	do.	5,200	13	150
NUGK	KAWAHA 10.....	• 7,253	430 0	58 0	• 25 6	1918	Philadelphia, Pa.	Wm. Cramp & Sons	1 screw.....	2,800	13	105
NAZL	LAMBERTON.....	• 1,090	• 309 0	• 30 6	• 12	1918	Newport News, Va.	Newport News S. B. Co.	Turb., 2s...	25,000	7	59
NUGL	LAMIE 11.....	• 7,252	430 0	58 0	• 25 6	1920	Philadelphia, Pa.	Wm. Cramp & Sons	1 screw.....	2,800	13	105
NUQM	LATOLE 12.....	• 7,252	430 0	58 0	• 26 6	1920	do.	do.	do.	2,800	13	105
NEQL	MAUMEE.....	• 7,894	455 0	56 0	• 26 2	1916	Mare Island, Calif.	United States.....	2 screws.....	5,000	19	150
NEMC	MEDCS.....	• 10,715	400 0	• 54 5½	• 19 11	1924	Puget Sound, Wash.	do.	Turb., 1s...	7,000	29	665
NEKM	MELVILLE.....	• 5,322	400 0	54 0	• 20 0	1915	Camden, N. J.	New York S. B. Corp.	1 turb., 1 s.	4,006	31	513
NIFP	MERCY 13.....	• 6,644	413 0	50 2	• 22 8	1907	Philadelphia, Pa.	Wm. Cramp & Sons	2 screws.....	8,500	26	364
NEPM	NECHES.....	• 7,383	455 0	56 0	• 26 8	1920	Boston, Mass.	United States.....	do.	5,200	13	130
NEQP	NEPTUNE.....	• 9,899	520 0	65 0	• 27 8	1911	Sparrows Point, Md.	Maryland Steel Co.	Turb., 2s...	8,000	13	165
NELL	NEREUS.....	• 9,681	500 0	62 0	• 27 8	1913	Newport News, Va.	Newport News S. B. Co.	2 screws.....	6,800	13	165
NEPQ	NITRO.....	• 7,440	460 0	60 11½	• 20 11	1921	Puget Sound, Wash.	United States.....	Turb., 2s...	6,700	14	186
NUGN	PATOKA.....	• 8,267	463 3	60 0	• 26 2	1919	Newport News, Va.	Newport News S. B. Co.	1 screw.....	2,900	13	108
NIFO	PECOS.....	• 7,383	455 0	56 0	• 26 8	1921	Boston, Mass.	United States.....	2 screws.....	5,200	13	130
NETP	PROMETHEUS.....	• 6,689	450 0	60 1	• 18 0	1910	Mare Island, Calif.	do.	do.	7,300	29	467
NERC	PROTEUS.....	• 9,681	500 0	62 0	• 27 8	1913	Newport News, Va.	Newport News S. B. Co.	do.	6,800	13	165
NELK	PYRO.....	• 7,440	460 0	60 11½	• 20 11	1920	Puget Sound, Wash.	United States.....	Turb., 2s...	6,700	14	186
NUQP	RAMAPO.....	• 8,246	463 3	60 0	• 26 2	1919	Newport News, Va.	Newport News S. B. Co.	1 screw.....	2,900	13	105
NUQQ	RAMPAN 14.....	• 8,246	463 3	60 0	• 26 2	1919	do.	do.	do.	2,900	13	105
NASQ	REGULUS 15.....	• 4,980	377 0	52 0	• 24 0	1920	Wilmington, Del.	Bethlehem S. B. Corp.	do.	2,500	13	102
NEPQ	RELIEF.....	• 8,288	460 0	60 11½	• 19 7	1920	Philadelphia, Pa.	United States.....	Turb., 2s...	5,250	28	369
NURG	RIGEL 16.....	• 7,652	410 5	54 0	• 20 0	1918	Seattle, Wash.	Skinner & Eddy Corp.	Turb., 1s...	2,500	31	512
NUOR	SALINAS 17.....	• 8,246	463 3	60 0	• 26 2	1920	Newport News, Va.	Newport News S. B. & D. D. Co.	1 screw.....	2,900	13	105

NUGS	SAPELO ¹ a	+ * 8,246	463 3	60 0	26 2	1920	do	do	2,900	13	105
NURL	SEQUOIA	* 147	^A 96 10	19 0	6 6	1925	Camden, N. J.	Mathis Co.	2 Diesel, 2 s.	2	6
NUGT	SEPULGA ¹⁰ b	+ * 8,266	463 3	60 0	26 2	1920	Newport News, Va.	Newport News S. B. & D. D. Co.	do	2,900	13 105
NUPP	SIRIUS ²⁰	+ * 5,581	390 0	54 0	*24 5	1919	Hog Island, Pa.	Am. Int. S. B. Corp.	Turb., 1 s.	2,500	13 102
NURD	SPICA ²¹	+ * 5,562	390 0	54 0	*24 5	1919	do	do	do	2,500	13 102
NEMD	THOMPSON, SARA ²² a	+ * 2,691	310 0	40 3	21 10	1888	Newcastle, England	Wm. Armstrong & Co.	1 screw	1,300	13 105
NUGV	TIPPECANOE ²³ c	+ * 8,266	463 3	60 0	26 2	1920	Newport News, Va.	Newport News S. B. & D. D. Co.	Turb., 1 s.	2,900	13 105
NUGX	TRINITY ²⁴ a	+ * 8,266	463 3	60 0	26 2	1920	do	do	do	2,900	13 105
NIQJ	UTAH	* 22,000	* 511 0	^f 106 1	*32 0	1911	Camden, N. J.	New York S. B. Corp.	Turb., 4 s.	28,000	61 500
NAXM	VEGA ²⁵	+ * 5,562	390 0	54 0	*24 5	1919	Hog Island, Pa.	Am. Int. S. B. Corp.	Turb., 1 s.	2,500	13 102
NENK	VESTAL	* 6,691	450 0	60 1	18 0	1909	New York, N. Y.	United States	2 screws	7,500	24 633
NIRL	WHITNEY	* 8,154	460 0	61 0	24 2	1924	Boston, Mass.	do	Turb., 1 s.	7,000	31 624
NIRN	WRIGHT	+ * 9,193	448 0	58 0	24 6	1921	Hog Island, Pa.	Am. Int. S. B. Corp.	do	6,000	76 291
NITR	WYOMING	* 28,000	* 555 0	^f 106 1	*31 0	1912	Philadelphia, Pa.	Wm. Cramp & Sons	Turb., 4 s.	28,000	61 541
NAQD	YUKON ²⁶	+ * 5,969	402 6	53 0	*26 5	1920	Oakland, Calif.	Moore S. B. Co.	Turb., 1 s.	2,800	15 190
<i>Auxiliaries, ocean tugs</i>											
NEVP	ALGORMA	* 502	149 4	30 0	14 7	1920	Port Richmond, N. Y.	Staten Island S. B. Co.	1 screw	1,800	4 47
NACZ	ALLEGHENY ²⁷		149 4	30 0	14 7	1918	Buffalo, N. Y.	American S. B. Co.	do	1,800	4 47
NIDS	ARAPAO	+ 115 0	^A 24 0	12 10		1914	Seattle, Wash.	Seattle Construction Co.	do	800	2 25
NAZP	BAGADUCE		149 4	30 0	14 7	1919	Buffalo, N. Y.	Ferguson Steel & Iron Co.	do	1,800	4 47
NISZ	BAY SPRING	* 426	141 4	27 8	14 1	1920	Providence, R. I.	Providence Eng. Works	do	850	3 24
NEKS	CHALLENGE ²⁸	* 255	122 0	22 2	13 2	1889	Camden, N. J.	J. H. Dialogue & Sons	do	750	2 25
NARG	CHEMUNG ²⁹		115 0	^A 26 8	11 6	1917	Norfolk, Va.	United States	do	800	2 25
NELR	CONTOOOK	* 502	149 4	30 0	14 7	1920	Port Richmond, N. Y.	Staten Island S. B. Co.	do	1,800	5 47
NAFQ	DREADNAUGHT							do			
NEKD	GENESE ³⁰	* 617	158 0	29 0	16 0	1905	Sparrows Point, Md.	Maryland Steel Co.	do	1,000	5 45
NEVR	IUKA	* 502	149 4	30 0	14 7	1920	Port Richmond, N. Y.	Staten Island S. B. Co.	do	1,800	5 47
NAZS	KALMIA		149 4	30 0	14 7	1919	Buffalo, N. Y.	Ferguson Steel & Iron Co.	do	1,800	5 47
NEXC	KEOSANQUA	* 502	149 4	30 0	14 7	1920	Port Richmond, N. Y.	Staten Island S. B. Co.	do	1,800	5 47
NAXN	KEWADIN		149 4	30 0	14 7	1919	Buffalo, N. Y.	Ferguson Steel & Iron Co.	do	1,800	5 47
NETZ	KOKA		149 4	30 0	14 7	1920	Puget Sound, Wash.	United States	do	1,800	5 47
NALK	LYKENN	+ * 625	157 0	29 0	15 0	1899	Philadelphia, Pa.	Neafe & Levy	do	1,000	5 47
NETD	MAHOPAC		149 4	30 0	14 7	1919	Puget Sound, Wash.	United States	do	1,800	5 30
NEQF	MONTCALM ³¹	* 502	149 4	30 0	14 7	1921	Port Richmond, N. Y.	Staten Island S. B. Co.	do	1,800	5 47
NEVC	NAPA		149 4	30 0	14 7	1919	Puget Sound, Wash.	United States	do	1,800	5 47
NEMR	NAVAJO ³²	* 438	141 4	27 6	14 1	1907	Philadelphia, Pa.	Neafe & Levy	do	935	3 30
NIDX	ONTARIO	+ * 883	175 0	34 0	12 6	1912	Camden, N. J.	New York S. B. Co.	do	1,800	5 54
NESL	PATAPOCO		148 0	29 0 ^{1/2}	12 3	1909	Portsmouth, N. H.	United States	2 screws	1,160	3 30
NEVL	PATUXENT	* 521	148 0	29 0 ^{1/2}	12 3	1909	Norfolk, Va.	do	do	1,160	5 30
NANX	PINOLA		149 4	30 0	14 7	1920	Puget Sound, Wash.	do	1 screw	1,800	3 47
NAVK	SAGAMOBE		149 4	30 0	14 7	1917	Buffalo, N. Y.	American S. B. Co.	do	1,800	5 47
NIGT	SCIOTA		149 4	30 0	14 7	1919	Puget Sound, Wash.	United States	do	1,800	5 47
NEVB	SONOMA	* 883	175 0	34 0	12 6	1912	Camden, N. J.	New York S. B. Corp.	do	1,800	5 49

¹ Formerly st. s. Yaquina (217489).

² Formerly German st. s. Breslau.

³ Formerly German st. s. Kiel.

⁴ Formerly st. s. Santa Leonora (218364).

⁵ Formerly st. s. Comerant (219838).

⁶ Formerly st. s. Chaumont (220666).

⁷ Formerly st. s. Edgewood (218127).

⁸ Formerly st. s. Gold Star (220371).

⁹ Formerly British st. s. Joseph Holland.

¹⁰ Formerly st. s. Kaweah (219154).

¹¹ Formerly st. s. Laramie (219548).

¹² Formerly st. s. Mattole (220062).

¹³ Formerly st. s. Saratoga (204160).

¹⁴ Formerly st. s. Rapidan (219403).

¹⁵ Formerly st. s. Glenora (220644).

¹⁶ Formerly st. s. Edgecombe (217412).

¹⁷ Formerly st. s. Hudsonian (219662).

¹⁸ Formerly st. s. Sapelo (219470).

¹⁹ Formerly st. s. Fleetoo (219980).

²⁰ Formerly st. s. Saluda (215753).

²¹ Formerly st. s. Shannock (218867).

²² Formerly st. s. Gutheil.

²³ Formerly st. s. Tippecanoe (220210).

²⁴ Formerly st. s. Trinity (220379).

²⁵ Formerly st. s. Lebanon (218791).

²⁶ Formerly st. s. Mebanon (219626).

²⁷ Formerly U. S. S. Huron.

²⁸ Formerly (a st. s. Luckenbach (41021).

(b st. s. Defiance.

²⁹ Formerly U. S. S. Pocahontas.

³⁰ Formerly st. s. Monocacy (202489).

³¹ Formerly U. S. S. Kineo.

³² Formerly st. s. General Hubbard (204193).

* Gross tonnage.

† Loaded summer draft.

‡ Fuel ship.

§ Standard displacement.

¶ Length on water line at standard displacement.

‡ Maximum beam at or below W. L. at standard displacement.

§ placement.

¶ Maximum draft under service conditions.

‡ Extreme.

§ Summer load draft.

¶ Overall.

Signal and radio-call letters	Name of vessel	Standard displacement	Dimensions			Built (completed)			Propulsion	Designed horsepower	Quarters available		
			Length on water line at standard displacement	Maximum beam at or below water line at standard displacement	Maximum draft under service conditions	When	Where	By whom			Officers	Men	
U. S. NAVY—Continued													
<i>Auxiliaries, ocean tugs—Continued</i>													
NAZQ	SUNNADIN.....		149 4	30 0	14 7	1919	Puget Sound, Wash.	United States	1 screw	1,800	5	47	
NETQ	TADOUSAC.....		149 4	30 0	14 7	1919	Buffalo, N. Y.	Ferguson Steel & Iron Co.	do.	1,800	5	47	
NOCB	TATNUCK.....		149 4	30 0	14 7	1919	Puget Sound, Wash.	United States	do.	1,800	5	47	
NATS	TILLAMOOK.....	+	115 0	24 0	12 10	1914	Seattle, Wash.	Seattle Construction Co.	do.	800	5	47	
NERD	UMPUCA.....		149 4	30 0	14 7	1919	Buffalo, N. Y.	Ferguson Steel & Iron Co.	do.	1,800	5	47	
NARF	UNDAUNTED.....	+	143 0	28 0	14 10	1917	San Francisco, Calif.	Union Iron Works	do.	1,000	2	47	
NEGO	WANDANK.....		149 4	30 0	14 7	1920	Buffalo, N. Y.	Ferguson Steel & Iron Co.	do.	1,800	5	45	
	WANDO.....		115 0	26 8	11 6	1917	Charleston, S. C.	United States	do.	800	5	47	
<i>Auxiliaries, submarine rescue vessels</i>													
NIJV	CHEWINK.....	+	1,120	180 0	35 6	11 2	1919	New York, N. Y.	Todd Shipyard Corporation	do.	1,400	5	66
NEKN	FALCON.....	+	1,270	180 0	35 6	12 3	1918	Morris Heights, N. Y.	Gas Engine & Power Co.	do.	1,400	5	66
NIKB	MALLARD.....	+	1,210	180 0	35 6	11 10	1919	New York, N. Y.	Staten Island S. B. Co.	do.	1,400	5	66
NIKC	ORTOLAN.....	+	1,270	180 0	35 6	12 2	1919	do.	do.	1,400	5	66	
NIKF	PIGEON.....	+	1,210	180 0	35 6	11 11	1919	Baltimore, Md.	Baltimore, S. B. Co.	do.	1,400	5	66
NAQF	WIDGEON.....	+	1,210	180 0	35 6	11 8	1918	Chester, Pa.	Sun S. B. Co.	do.	1,400	5	66
<i>Unclassified</i>													
NAMV	ALTON ¹	4,500	325 0	48 2½	19 0	1889	do.	John Roach & Sons	2 screws				
	AMERICA.....	146	87 6	22 2	11 7	1851	do.	George Steers					
	ANNAPOLIS ²	1,010	168 0	36 0	12 0	1897	Elizabethport, N. J.	Lewis Nixon	1 screw	800			
	BOSTON.....	3,000	277 5	42 2	16 10	1885	Chester, Pa.	John Roach & Sons	do.	4,300			
	BRIARCLIFF.....	5,990	268 0	45 2	23 11	1919	Portland, Me.	Russell S. B. Co.					
	CALIFORNIA STATE ²	2,595	253 6	43 8	15 6	1919	Cleveland, Ohio	American S. B. Co.	1 screw	1,500			
NAQD	CHEYENNE.....	2,800	252 0	50 6	13 0	1902	San Francisco, Calif.	Union Iron Works	2 screws	2,400			
	CONSTELLATION.....	1,970	176 0	42 0	20 0	1797	Baltimore, Md.	United States					
	CONSTITUTION.....	2,200	175 0	45 0	20 0	1797	Boston, Mass.	do.					
	CUMBERLAND.....	1,800	176 5	45 8	16 5	1904	Boston, Mass.	United States	Sails				
NAKP	DUBUQUE ²	1,085	174 0	35 0	12 3	1905	Morris Heights, N. Y.	Gas Engine & Power Co.	2 screws	1,000			
	EMPIRE STATE ¹	11,450	390 0	54 0	24 5	1919	Hog Island, Pa.	Am. Int. S. B. Co.	Turb., 1 s.	2,500			
	Hartford.....	2,790	226 0	43 10	18 2	1858	Boston, Mass.	United States	1 screw	2,000			
NAPS	HAWK.....	375	145 0	22 0	11 6	1891	Paisley, Scotland	Fleming & Ferguson	do.	900			
	ILLINOIS.....	11,552	368 0	72 2½	23 6	1901	Newport News, Va.	Newport News S. B. Co.	do.				
	KEARSARGE (Craneship no. 1) ⁴	11,520	368 0	72 2½	23 6	1899	do.	do.	2 screws	11,000			
	NANTUCKET.....	1,261	177 4	32 0	13 0	1876	Wilmington, Del.	Harlan & Hollingsworth	1 screw	500			
	NEWTON ³	5,990	268 0	45 2	23 11	1919	Portsmouth, N. H.	L. H. Shattuck (Inc.)	do.	1,400			
NANT	OLYMPIA.....	15,400	338 0	53 1	24 0	1895	San Francisco, Calif.	Union Iron Works	2 screws	13,500			
	OREGON.....	10,288	348 0	69 3	24 0	1896	do.	do.	do.				
NESC	PADUCAH ⁴	1,085	174 0	35 0	12 3	1905	Morris Heights, N. Y.	Gas Engine & Power Co.	do.	1,000			
	REINA MERCEDES ⁶	2,835	292 0	43 3	16 9	1887	Cartagena, Spain						

NAPG	SEATTLE.....	/ 13,700	1 502 0	72 11	27 0	1906	Camden, N. J.....	New York S. B. Co.....	2 screws.....	17,250	-----	-----
NIRP	WHEELING.....	990	174 0	34 0	12 0	1897	San Francisco, Calif.....	Union Iron Works.....	2 screws.....	800	-----	-----
NAVD	WILMETTE.....	/ 2,600	265 0	38 2	15 6	1903	Port Huron, Mich.....	Jenks S. B. Co.....	do.....	4,000	-----	-----
NIRS	WILMINGTON.....	1,392	250 9	39 8	9 0	1897	Newport News, Va.....	Newport News S. B. Co.....	do.....	1,600	-----	-----

† Formerly U. S. S. Chicago.
 † Formerly st. s. Henry County.
 † Formerly U. S. S. Procyon.
 † Formerly st. s. Monacacy (202489).
 † Formerly st. s. Newton (218607).
 † Formerly Spanish cruiser Reina Mercedes.
 † Formerly st. s. Eastland (30031).

• Gross tonnage.
 † Loaded summer draft.
 † Length on water line at standard displacement.
 † Maximum draft under service conditions.
 • Maximum beam at or below W. L. at standard displacement.

/ Estimated.
 • Composite.
 † Overall.
 † Floating crane.
 † Standard displacement.
 † Barrels of fuel oil.

In addition to the vessels listed, the following small craft are owned and operated by the Navy Department:

		<i>District craft</i>			
Boats:				Floats, car.....	8
Ambulance.....	3			Lighters:	
House.....	1			Ash.....	18
Barges:				Covered.....	76
Fuel-oil.....	25			Garbage.....	7
Oil storage.....	1			Open.....	165
Pontoon stowage.....	7			Pile drivers, floating.....	12
Sludge removal.....	2			Tugs:	
Stevedoring.....	2			Harbor.....	40
Torpedo testing.....	3			Motor.....	14
Water.....	14			Workshops, floating.....	3
Derrick:				Vessels, district patrol.....	32
Floating.....	36			Unclassified.....	7
Seaplane wrecking.....	6			Total.....	500
Dredges.....	5				
Ferryboats and launches.....	13				

Government Vessels

1099

Signal and radio-call letter	Riz	Name of vessel	Tonnage		Dimensions			Built		Power	Propulsion	Home station	Complement	
			Gross	Net	Length	Breadth	Depth	When	Where				Officers	Crew
QUARTERMASTER CORPS, U.S. ARMY														
<i>Transports</i>														
WUAF	St. s.	1 CHATEAU THIERRY.....	7,555	3,919	436.7	58.0	30.5	1920	Hog Island, Pa.....	S. turb...	1 screw...	New York, N. Y.....	24	130
WUAL	St. s.	2 LUDINGTON.....	8,266	6,189	439.5	60.0	33.7	1920	Gloucester, N. J.....	S. turb...	do.....	Brooklyn, N. Y.....	10	65
WUAC	St. s.	3 MEIGS.....	7,358	5,310	430.4	54.0	26.2	1921	Los Angeles, Calif.....	S. t. exp...	do.....	San Francisco, Calif.....	11	82
WUAM	St. s.	4 REPUBLIC.....	17,888	10,654	599.0	68.2	24.4	1907	Belfast, Ireland.....	S. q. exp...	2 screw...	New York, N. Y.....	25	273
WUAD	St. s.	5 St. MIHEL.....	7,555	3,919	436.7	58.0	30.5	1920	Hog Island, Pa.....	S. turb...	1 screw...	San Francisco, Calif.....	24	130
WUAG	St. s.	6 U. S. GRANT.....	9,410	5,764	490.4	55.3	27.6	1907	Stettin, Germany.....	S. q. exp...	2 screw...	do.....	13	172
<i>Ferryboats</i>														
	Ol. s.	HUMPHREY, GEN. CHARLES F.....	457	311	128.0	44.0	15.2	1928	Portsmouth, Va.....	Diesel...	2 screw...	Governors Island, N. Y.....	4	8
<i>Steam lighters and water boats</i>														
WYAP	St. s.	7 EL AQUADOR.....	390	238	145.6	30.3	10.7	1906	San Francisco, Calif.....	S. comp...	1 screw...	Fort Mason, Calif.....	4	12
WYAL	St. s.	EL AQUARIO.....	562	290	161.6	30.0	13.0	1919	Seattle, Wash.....	St. t. exp...	do.....	do.....	4	11
WYAE	St. s.	8 CANBY.....	219	142	97.2	30.4	9.3	1898	Sleightsburg, N. Y.....	S. comp...	do.....	New York, N. Y.....	4	8
WYAI	St. s.	NORMOYLE, MAJ. J. E.....	196	99	110.0	29.41	8.5	1918	Milford, Del.....	do.....	do.....	do.....	2	4
<i>Mine planters</i>														
WYAG	St. s.	ARMISTEAD, COL. GEO.....	498	304	150.0	30.4	12.0	1904	Philadelphia, Pa.....	S. t. exp...	2 screw...	Presidio, San Francisco, Calif.....	5	13
WYBA	St. s.	BAIRD, GEN. ABSALOM.....	704	138	172.0	32.0	17.0	1919	Milwaukee, Wis.....	do.....	do.....	New London, Conn.....	7	20
WYBB	St. s.	BELL, GEN. J. FRANKLIN.....	704	138	172.0	32.0	17.0	1919	do.....	do.....	do.....	Fort Worden.....	7	20
WYBD	St. s.	GRAHAM, GEN. WM. M.....	641	126	170.0	32.0	17.0	1917	Camden, N. J.....	do.....	do.....	Cristobal, Canal Zone.....	6	15
WYBE	St. s.	HARRISON, COL. GEO. E.....	704	138	172.0	32.0	17.0	1919	Milwaukee, Wis.....	do.....	do.....	Philippines.....	7	20
WYAC	St. s.	HENRY, JOSEPH.....	601	409	160.0	32.0	17.0	1909	Newport News, Va.....	do.....	do.....	Fort Hancock, N. J.....	4	13
WYAF	St. s.	ORD. GEN. E. O. C.....	590	401	165.0	32.0	14.7	1909	Wilmington, Del.....	do.....	do.....	do.....	5	13
WYAB	St. s.	SCHOFIELD, GEN. J. M.....	632	224	165.0	32.0	14.7	1909	Camden, N. J.....	do.....	do.....	Fort Monroe, Va.....	5	13
<i>River steamers</i>														
WYAQ	St. s.	9 Barnett, Col.....	128	87	98.0	30.0	7.0	1914	Croton on Hudson, N. Y.....	S. comp...	2 screw...	Fort Slocum, N. Y.....	3	8
WZAF	St. s.	10 COKE, GEN. F. M.....	900	600	150.0	28.0	13.0	1922	Charleston, W. Va.....	S. t. exp...	do.....	San Francisco, Calif.....	5	11
WYCR	St. s.	HYDE, GEN. JOHN MCE.....	900	600	150.0	28.0	13.0	1921	do.....	do.....	do.....	Manila, P. I.....	3	15
	Ol. s.	LEWIS, GEN. MORGAN.....	900	700	150.0	28.0	13.0	1921	Wilmington, N. C.....	Diesel...	do.....	Cristobal, Canal Zone.....	5	11
	Ol. s.	RUCKER, GEN. D. H.....	900	700	150.0	28.0	13.0	1921	do.....	do.....	do.....	Fort Washington, Md.....	5	11
<i>Tugs</i>														
WYAD	St. s.	11 GEN. ALESHIRE.....	293	264	118.0	27.6	14.4	1913	Port Richmond, N. Y.....	S. t. exp...	1 screw...	Brooklyn, N. Y.....	2	12
WYCA	St. s.	12 CUBA.....	594	266	150.6	29.4	18.9	1901	Bath, Me.....	do.....	do.....	Honolulu, Hawaii.....	4	16
WYAN	St. s.	13 RENO.....	135	67	96.3	20.5	10.0	1889	Philadelphia, Pa.....	S. comp...	do.....	Fort Monroe, Va.....	2	6
WYAU	St. s.	SAN PEDRO.....	113	44	100.5	20.8	10.4	1890	England.....	do.....	do.....	Manila Bay, P. I.....	1	3
WYAV	St. s.	14 SLOCUM.....	587	284	165.0	29.3	18.0	1898	Philadelphia, Pa.....	S. t. exp...	do.....	San Francisco, Calif.....	4	10
	Ga. s.	TUG 91.....	100	65	64.5	16.1	5.9	1918	Pearl Harbor Navy Yard, Hawaii.....	Ga. s.....	do.....	Honolulu, Hawaii.....	1	2

		Passenger, artillery, and freight vessels												
WYAH	St. s.	ANDERSON, GEN. ROBT.	159	104	98.0	22.0	11.3	1908	Quincy, Mass.	S. comp.	1 screw	Boston Harbor, Mass.	2	6
WYAY	St. s.	ARNOLD, GEN. RICHARD.	169	104	98.0	22.0	11.3	1908	do	do	do	Fort H. G. Wright, N. Y.	3	6
	Ol. s.	Baker, Lieut. Howard T.	27	15	64.0	17.3	6.5	1919	North Tonawanda, N. Y.	Diesel	do	Fort Barrancas, Fla.	2	2
WYAR	St. s.	BATCHELDER, GEN. R. N.	280	187	110.0	24.0	12.2	1905	Philadelphia, Pa.	S. comp.	do	Fort Williams, Me.	4	8
WYCS	St. s.	CABROLL, SPRIGG	280	146	110.0	24.5	10.0	1903	Wilmington, Del.	do	do	Fort Moultrie, S. C.	4	7
	Ga. s.	Cochrane, Lieut. Stanley L.	27	15	64.0	16.0	6.5	1919	Crisfield, Md.	Ga. s.	do	Honolulu, Hawaii	2	2
WYBY	St. s.	CONDON, CAPT. C. M.	170	92	98.0	22.0	12.8	1919	Bay City, Mich.	S. comp.	do	Fort Barrancas, Fla.	2	4
	Ga. s.	Crosby, Lieut. Harry E.	27	15	64.0	17.3	6.5	1919	North Tonawanda, N. Y.	Ga. s.	do	Pearl Harbor, Hawaii	2	0
WYAM	St. s.	FORNANCE, JAMES JOS.	164	106	98.0	22.0	10.6	1909	Portland, Oreg.	S. comp.	do	Chilkoot Barracks, Alaska	2	6
WYAA	St. s.	FRANK, GEN. ROYAL T.	632	224	154.3	32.0	17.0	1909	Camden, N. J.	S. t. exp	2 screw	Honolulu, Hawaii	5	12
WYAK	St. s.	GETTY, GEN. G. W.	168	104	98.0	22.0	11.3	1909	Fore River, Mass.	S. comp.	1 screw	Cristobal, Panama	2	2
	Ol. s.	GREEN, GEN. NATH'L.	340	191	130.0	27.0	12.0	1904	Wilmington, Del.	Diesel	do	New London, Conn.	4	6
WYBV	St. s.	JENKINS, MAJ. A. G.	170	92	98.0	22.0	12.8	1919	Bay City, Mich.	S. comp.	do	Fort Barrancas, Fla.	2	8
	St. s.	JESUP, GEN. THOS. S.	340	191	130.0	27.0	13.0	1904	Wilmington, Del.	do	do	Boston Harbor, Mass.	4	14
	St. s.	JOHNSTON, GEN. JOS. E.	355	202	130.0	27.0	13.0	1904	Sparrows Point, Md.	do	do	Brooklyn, N. Y.	4	9
WYAJ	St. s.	MILEY, GEN.	364	187	138.0	26.0	13.6	1911	Hong Kong, China	do	2 screws	Manila Bay, P. I.	5	26
	St. s.	ORDNANCE	293	199	120.0	26.0	10.5	1905	Wilmington, Del.	S. t. exp	1 screw	Brooklyn Army Base, N. Y.	3	6
	St. s.	Perry, Capt. Fred L.	177	137	101.0	23.5	13.1	1919	Rocky River, Ohio	S. Comp.	do	Brooklyn, N. Y.	2	4
	St. s.	RANDOL, GEN. A. M.	153	104	98.0	22.0	11.3	1909	Quincy, Mass.	do	do	Portland Harbor, Me.	2	6
WYBS	Ol. s.	SCHUMM, LT. COL. H. C.	170	92	98.0	22.0	12.8	1919	Bay City, Mich.	Diesel	do	Fort Sherman, Canal Zone	2	4
Launches														
	St. s.	ADAMS	27	16	65.0	11.5	6.3	1910	Shanghai, China	S. comp.	1 screw	Manila Bay, P. I.	8	8
	Ga. s.	Breckenridge, Capt. E. L. D.	7	5	40.0	10.6	4.2	1918	Panama	do	do	Colon, Canal Zone	2	2
	Ga. s.	Bryant, Noble C.	9	5	35.0	8.5	5.5	1918	Navy yard, Portsmouth, Va.	do	do	Fort Adams, R. I.	2	2
	Ga. s.	C-1268	5	3	32.0	5.0	4.0	1917	do	do	do	Fort Screven, Ga.	2	2
	Ga. s.	Caprice II	15	8	32.0	7.0	5.0	1920	North Tonawanda, N. Y.	do	do	Luke Field, Hawaii	2	2
	Ga. s.	Cozy	9	5	40.0	13.0	3.4	1921	Norfolk, Va.	do	do	Fort Amador, Panama	2	2
	Ga. s.	Cheney, Lieut. Ward	29	20	60.0	12.2	6.0	1900	Port Clinton, Ohio	Diesel	do	Brooklyn, N. Y.	1	2
	Ga. s.	Chlorine	15	3	30.5	8.5	3.3	1920	do	Ga. s.	do	Edgewood Arsenal, Md.	1	1
	St. s.	FORBY	27	16	65.0	11.3	6.3	1910	Shanghai, China	do	do	Manila Bay, P. I.	8	8
	St. s.	GEARY	54	33	90.0	14.5	7.5	1908	Hong Kong, China	do	do	do	10	10
	Ga. s.	Gunder	30	21	61.5	13.5	5.8	1925	Wilmington, Del.	do	2 screws	Aberdeen Proving Grounds, Md.	3	3
	Ol. s.	H-1	49	16	64.0	18.0	8.0	1931	Portsmouth, Va.	Diesel	do	Fort Monroe, Va.	2	5
	Ga. s.	H. Z. Catamaran	65	42	60.5	15.0	8.0	1927	Charleston, S. C., Navy Yard	do	2 screws	do	2	6
	Ga. s.	J-8	5	3	35.0	8.0	6.0	1917	Norfolk Navy Yard, Va.	do	do	do	2	2
	Ga. s.	J-9	5	3	35.0	8.0	6.0	1917	do	do	do	Cristobal, Canal Zone	2	2
	Ga. s.	J-10	5	3	30.0	8.0	6.0	1917	do	Ga. s.	do	Fort Sherman, C. Z.	2	2
	Ga. s.	J-14	5	3	24.0	7.0	3.0	1918	Alexandria, Va.	do	do	Fort Howard, Md.	2	2
	Ga. s.	J-15	5	3	28.0	7.0	3.5	1924	Norfolk Navy Yard, Va.	do	do	Langley Field, Va.	2	2
	Ga. s.	WJ-16	5	3	32.0	9.0	4.3	1908	Bayonne, N. J.	do	do	Fort Sherman, C. Z.	1	2
	Ga. s.	J-18	5	3	35.0	9.0	5.0	1917	Mare Island Navy Yard Calif.	do	do	Honolulu, Hawaii	2	2
	Ga. s.	J-22	5	3	38.7	9.5	5.5	1917	do	do	do	Fort Moultrie, S. C.	2	2
	Ga. s.	J-23	5	3	33.0	9.0	5.5	1917	do	do	do	Key West, Fla.	2	2
	Ga. s.	J-24	5	3	24.0	7.0	3.0	1917	Mare Island Navy Yard	do	do	Manila, P. I.	2	2
	Ga. s.	J-25	5	3	20.5	20.5	3.0	1917	do	do	do	Hamilton Field, Calif.	2	2
	Ga. s.	J-26	5	3	33.0	9.0	4.0	1917	Philadelphia Navy Yard	do	do	Fort Sherman, Canal Zone	2	2
	Ga. s.	J-28	5	3	35.0	8.2	4.7	1923	Mare Island, Calif.	do	do	San Francisco, Calif.	1	2

¹ Formerly st. s. Chateau Thierry (220606).

² Formerly st. s. James Otis (220441).

³ Formerly st. s. West Lewark (221330).

⁴ German St. s. President Grant.

⁵ President Grant (215452).

⁶ Formerly U. S. Navy President Grant.

⁷ Republic (215452).

⁸ Formerly st. s. St. Mihail (220739).

⁹ Formerly German st. s. Konig Wilhelm II.

¹⁰ St. s. Madawaska (215459).

¹¹ Formerly British st. s. El Aquador.

¹² Formerly st. s. Iron King (100670).

¹³ Formerly st. s. Dixie (212850).

¹⁴ Dolphin (211187).

¹⁵ Formerly st. s. Hamburg American Line No. 3.

¹⁶ Dolphin.

¹⁷ Formerly st. s. Cuba (127324).

¹⁸ Formerly st. s. Gypsum King (86424).

¹⁹ Formerly st. s. Britannia (3427).

²⁰ Formerly (ga. y Gunner (22078).

²¹ Formerly (ga. y Red Head

²² Formerly L. 10.

²³ Concrete.

Signal and radio-call letters	Rig	Name of vessel	Tonnage		Dimensions			Built		Power	Propulsion	Home station	Complement	
			Gross	Net	Length	Breadth	Depth	When	Where				Officers	Crew
QUARTERMASTER CORPS, U.S. ARMY—Con.														
<i>Launches—Continued</i>														
Ga. s.	J-29				47.0	16.0	6.5	1930	Fernandina, Fla.	Ga. s.	1 screw	Fort Screven, Ga.	1	3
Ga. s.	J-30		10	6	47.0	13.0	6.5			do.	do.	Fort Crockett, Tex.	1	3
Ga. s.	J-31		3	2	29.0	6.2	4.9	1917		do.	do.	Honolulu, Hawaii	1	1
Ga. s.	J-32		8	2	36.0	9.2	5.0	1928	Bronx, N. Y.	Ga. s.	do.	Fort Hoyle, Md.		2
Ga. s.	J-33				19.0	6.2	2.2	1932	Newport News, Va.	do.	do.	Nansemond Ord. Depot, Va.		2
Ga. s.	J-34		5	4	36.0	12.0	4.3	1918	Mare Island, Calif.	do.	do.	Crissey Field, Calif.		3
Ga. s.	J-35		5	3	30.4	8.7	3.1	1919	Norfolk Navy Yard, Va.	do.	do.	Monterey Presidio, Calif.		3
Ga. s.	J-36		5	3	30.4	8.7	3.1	1919	do.	do.	do.		3	
Ga. s.	J-37		5	3	30.0	9.5	3.7	1927	Newport News, Va.	do.	do.	Fort Washington, Md.		3
Ga. s.	J-38		5	3	30.0	9.5	3.7	1927	do.	do.	do.	Fort Snelling, Minn.		3
Ga. s.	J-39		5	3	30.4	8.7	3.1	1917	Mare Island Navy Yard, Calif.	do.	do.	Colon, Panama		2
Ga. s.	J-40		5	3	30.4	8.7	3.1	1918	do.	do.	do.	Hamilton Field, Calif.		2
Ga. s.	J-41		5	3	30.0	9.5	3.7	1934	Newport News, Va.	do.	do.	Langley Field, Calif.		2
Ga. s.	J-42		5	3	30.0	9.5	3.7	1934	do.	do.	do.	do.	2	
Ga. s.	J-43		4	3	26.0	6.0	3.4	1926	Mare Island Navy Yard, Calif.	do.	do.	San Francisco Presidio, Calif.		2
St. s.	JEWELL, J. M.		55	35	90.0	15.5	7.5	1908	Hong Kong, China	S. comp.	do.	Manila Bay, P. I.	1	8
Ga. s.	Jones, Eugene B.		8	5	40.0	8.6	4.6	1922	Mare Island, Calif.	Ga. s.	do.	Hawaii		3
Ga. s.	K-3		3	2	32.0	9.0	4.3	1908	Bayonne, N. J.	do.	do.	Fort Humphrey, Md.		2
St. s.	LEDYARD		70	38	90.0	18.0	7.6	1910	Shanghai, China	S. comp.	do.	Manila Bay, P. I.	1	8
Ga. s.	Maxwell		6	4	35.0	8.3	5.0	1923	Cavite, P. I.	Ga. s.	do.	Manila, P. I.	1	1
St. s.	MCCONVILLE		70	38	40.0	18.0	7.6	1910	Shanghai, China	S. comp.	do.	do.		17
St. s.	MITCHELL		70	38	90.0	18.0	7.6	1910	do.	do.	do.		8	
Ga. s.	Motor Sailor No. 1		8	5	40.0	8.6	4.6	1919	Mare Island, Calif.	Ga. s.	do.	Honolulu, Hawaii		2
Ga. s.	Motor Sailor No. 2		8	5	40.0	8.6	4.6	1919	do.	do.	do.		2	
Ga. s.	Motor Sailor No. 4		8	5	40.0	8.6	4.6	1919	do.	do.	do.		2	
Ga. s.	Motor Sailor No. 6		8	2	36.0	10.0	5.0	1917	New York Navy Yard	do.	do.	Hawaiian Department	1	2
Ga. s.	Natalie		5	3	25.0	7.0	3.0	1918	San Diego, Calif.	do.	do.	San Diego, Calif.		2
Ga. s.	Osprey		5	3	35.0	8.0	5.0	1911	Manila, P. I.	do.	do.	Manila Bay, P. I.		1
Ga. s.	Penguin (tender)		5	3	32.0	6.5	2.8	1910	do.	do.	do.		1	
Ga. s.	P-1		8	5	36	9.3	5.2	1924	Freeport, L. I., N. Y.	do.	do.	Fort Crockett, Tex.	1	2
Ga. s.	P-2		7	1	36.0	8.0	5.0	1924	Freeport, L. I., N. Y.	do.	do.	Selfridge Field, Mich.		2
Ga. s.	P-3		7	1	36.0	9.4	5.2	1924	do.	do.	do.		2	
Ga. s.	P-4		7	1	36.0	9.4	5.2	1924	do.	do.	Phillips Field, Md.		2	
Ga. s.	P-5		7	1	36.0	9.4	5.2	1924	do.	do.	Langley Field, Va.		2	
Ga. s.	P-6		7	1	36.0	9.4	5.2	1924	do.	do.	do.		2	
Ga. s.	P-7		7	1	36.0	9.4	5.2	1924	do.	do.	do.		2	
Ol. s.	Q-2		16	9	61.0	12.0	7.0	1918	Stamford, Conn.	Diesel	do.	Hamilton Field, Calif.		2
Ol. s.	Q-8		16	9	61.0	12.0	7.0	1918	do.	do.	do.	Fort Amador, Panama		3
Ga. s.	Q-9		16	9	61.0	12.0	7.0	1918	do.	Ga. s.	do.	Fort Monroe, Va.		3
Ol. s.	Q-10		16	9	61.0	12.0	7.0	1918	do.	Diesel	do.	Alcatraz, Calif.		3
Ol. s.	Q-11		16	9	61.0	12.0	7.0	1918	do.	do.	do.	Fort Warren, Boston, Mass.		3
Ol. s.	Q-12		16	9	61.0	12.0	7.0	1918	do.	do.	do.	Fort Slocum, N. Y.		3
Ga. s.	Q. M. C. No. 1		4	2	30.0	7.0	4.6	1899	Balboa, Canal Zone	Ga. s.	do.	Governors Island, N. Y.		3
												Gatun, Canal Zone		1

Ga. s.	Ranger.....	18	12	49.7	13.1	5.0	1918	Brooklyn Navy Yard, N. Y.	do.	do.	Aberdeen, Md.		
Ga. s.	Russel, General	35	25	75.0	13.6	8.2	1925	Stamford, Conn.	Ga. s.	do.	Fort Monmouth, N. Y.	1	4
Ga. s.	SS-2.....	2	1	28	6.8	3.4	1928	West Mystic, Conn.	do.	do.	Chapman Field, Fla.		
Ga. s.	Santa Maria	3	1	20.3	6.4	2.4		Manila, P. I.	Ga. s.	do.	Q. M. Corps, Manila, P. I.		2
Ga. s.	Simmonds, Maj. J. W.	5	3	35.0	8.0	6.0	1919	Navy yard, Norfolk, Va.	do.	do.	Langley Field, Va.		2
Ga. s.	Smith, Capt. Harry	5	3	35.0	6.0	4.0	1919	San Diego, Calif.	do.	do.	France Field, Panama	1	2
St. s.	TILLY.....	27	16	65.0	11.2	4.3	1910	Shanghai, China	S. comp.	do.	Manila Bay, P. I.		9
Ga. s.	V-1.....	3	1	26	6.8	3.0	1929	Algonac, Mich.	do.	do.	Selfridge Field, Mich.		
Ga. s.	V-2.....	3	1	26	6.8	3.0	1929	do.	do.	do.	Luke Field, Hawaii		
Ga. s.	V-3.....	3	1	28.0	7.0	3.0	1933	City Island, N. Y.	Ga. s.	do.	Chapman Field, Fla.		2
Ga. s.	V-4.....	3	1	26	6.8	3.0	1929	do.	do.	do.	Crissey Field, Calif.		
Ga. s.	V-6.....	3	1	26	6.8	3.0	1929	do.	do.	do.	Kindly Field, P. I.		
Ga. s.	V-7.....	3	1	26	6.8	3.0	1930	do.	do.	do.	Rockwell Field, Calif.		
Ga. s.	V-8.....	3	1	26	6.8	3.0	1930	do.	do.	do.	Camp Nichols, P. I.		
Ga. s.	Ward, Thomas II.	5	3	35.0	7.0	6.0	1918	Norfolk, Va.	do.	do.	Fort Hoyle, Md.		2
<i>Distribution box boats or L class</i>													
Ga. s.	L-14.....	3	2	32.0	9.0	4.3	1906	Bayonne, N. J.	Ga. s.	do.	Honolulu, Hawaii		2
Ga. s.	L-27.....	3	2	32.0	9.0	4.3	1908	do.	do.	do.	Fort Banks, Mass.		2
Ga. s.	L-34.....	27	15	64.0	14.0	6.6	1915	Oakland, Calif.	Diesel	do.	Fort Winfield Scott, Calif.	3	2
Ga. s.	L-35.....	27	15	64.0	14.0	7.9	1915	Puget Sound, Wash.	do.	do.	Fort Worden, Wash.	3	3
Ol. s.	L-40.....	27	15	64.0	16.0	6.5	1918	Greenport, N. Y.	do.	do.	Fort Hancock, N. J.	3	3
Ol. s.	L-41.....	27	15	64.0	16.0	6.5	1918	do.	do.	do.	Fort Washington, Md.	3	3
Ol. s.	L-42.....	27	15	64.0	16.0	6.5	1918	do.	do.	do.	Fort Wright, N. Y.	3	3
Ol. s.	L-43.....	27	15	64.0	16.0	6.5	1918	do.	do.	do.	Fort Adams, R. I.	3	3
Ol. s.	L-45.....	27	15	64.0	16.0	6.5	1918	Rochester, N. Y.	do.	do.	Fort Monroe, Va.	3	3
Ol. s.	L-47.....	27	15	64.0	16.0	6.5	1918	do.	do.	do.	Fort Williams, Me.	3	3
Ol. s.	L-48.....	27	15	64.0	16.0	6.5	1918	do.	do.	do.	Fort Banks, Mass.	3	3
Ol. s.	L-49.....	27	15	64.0	16.0	6.5	1918	do.	do.	do.	Fort Williams, Me.	3	3
Ol. s.	L-50.....	27	15	64.0	16.0	6.5	1918	do.	do.	do.	Fort Wright, N. Y.	3	3
Ol. s.	L-51.....	27	15	64.0	16.0	6.5	1918	do.	do.	do.	Manila, P. I.	3	3
Ol. s.	L-52.....	27	15	64.0	16.0	6.5	1918	do.	do.	do.	Fort Banks, Mass.	3	3
Ga. s.	L-53.....	27	15	64.9	16.0	6.5	1918	do.	Ga. s.	do.	Fort Sherman, Panama	3	3
Ga. s.	L-55.....	27	15	64.0	16.0	6.5	1918	do.	do.	do.	Fort Amador, Canal Zone.	3	3
Ol. s.	L-56.....	27	15	64.0	16.0	6.5	1918	do.	Diesel	do.	Fort Du Pont, Del.	3	3
Ol. s.	L-57.....	27	15	64.0	16.0	6.5	1918	do.	do.	do.	Fort Moultrie, S. C.	3	3
Ga. s.	L-63.....	27	15	64.0	16.0	6.5	1928	San Pedro, Calif.	do.	do.	Corregidor, Manila, P. I.	3	3
<i>Motor mine yawls</i>													
Open.	M-22.....	3	2	20.4	6.6	4.4	1905	Bayonne, N. J.	Ga. s.	Diesel	Fort Hancock, N. J.		2
Open.	M-101.....	3	2	30.0	8.0	5.0	1914	Brooklyn, N. Y.	do.	1 screw	Fort Sherman, Canal Zone.		2
Open.	M-104.....	3	2	30.0	8.0	5.0	1914	do.	do.	do.	Fort Amador, Canal Zone		2
Open.	M-105.....	3	2	30.0	8.0	5.0	1916	do.	do.	do.	Fort H. O. Wright, N. Y.		2
Open.	M-207.....	4	3	24.0	6.6	3.0	1918	Eau Claire, Wis.	do.	do.	Fort Constitution, N. H.		2
Open.	M-208.....	4	3	24.0	6.6	3.0	1918	do.	do.	do.	Fort Wadsworth, N. Y.		2
Open.	M-209.....	4	3	24.0	6.6	3.0	1918	do.	do.	do.	do.		2
Open.	M-210.....	4	3	24.0	6.6	3.0	1918	do.	do.	do.	Fort Hancock, N. J.		2
Open.	M-211.....	4	3	24.0	6.6	3.0	1918	do.	do.	do.	do.		2
Open.	M-213.....	4	3	24.0	6.6	3.0	1918	do.	do.	do.	Fort Monroe, Va.		2
Open.	M-214.....	4	3	24.0	6.6	3.0	1918	do.	do.	do.	Fort Du Pont, Del.		2
Open.	M-216.....	4	3	24.0	6.6	3.0	1918	do.	do.	do.	Fort Adams, Mass.		2
Open.	M-217.....	4	3	24.0	6.6	3.0	1918	do.	do.	do.	do.		2
Open.	M-218.....	4	3	24.0	6.6	3.0	1918	do.	do.	do.	Fort Du Pont, Del.		2
Open.	M-224.....	4	3	24.0	6.6	3.0	1918	do.	do.	do.	Sand Point Field, Wash.		2
Open.	M-227.....	4	3	24.0	6.6	3.0	1918	do.	do.	do.	Fort Constitution, N. H.		2
Open.	M-228.....	4	3	24.0	6.6	3.0	1918	do.	do.	do.	Fort Winfield Scott, Calif.		2

1 Formerly ga. s. Blanche Marie.
 2 Formerly ga. s. Dellwood.
 3 Formerly ga. s. Q-4.

4 Formerly ga. s. Maritima.
 5 Formerly ga. s. Motorior.

6 Formerly ga. s. J-8.
 7 Formerly L-3.

Signal and radio-call letter	Rig	Name of vessel	Tonnage		Dimensions			Built		Power	Propulsion	Home station	Complement	
			Gross	Net	Length	Breadth	Depth	When	Where				Officers	Crew
		QUARTERMASTER CORPS, U.S. ARMY—Cor. <i>Motor mine yawls—Continued</i>												
Open.	M-233	4	3	24.0	6.6	3.0	1918	Eau Claire, Wis.	Ga. s.	1 screw	Fort Warren, Mass.			
Open.	M-234	4	3	24.0	6.6	3.0	1918	do.	do.	do.	do.			
Open.	M-235	4	3	24.0	6.6	3.0	1918	do.	do.	do.	Fort H. G. Wright.			
Open.	M-238	4	3	24.0	6.6	3.0	1918	do.	do.	do.	Fort Hancock, N. J.			
Open.	M-241	4	3	24.0	6.6	3.0	1918	do.	do.	do.	Fort Monroe, Va.			
Open.	M-242	4	3	24.0	6.6	3.0	1918	do.	do.	do.	Fort Hancock, N. J.			
Open.	M-245	4	3	24.0	6.6	3.0	1918	do.	do.	do.	Fort McArthur, Calif.			
Open.	M-246	4	3	24.0	6.6	3.0	1918	do.	do.	do.	Fort Rosecrans, Calif.			
Open.	M-249	4	3	24.0	6.6	3.0	1918	do.	do.	do.	Fort Stevens, Ore.			
Open.	M-250	4	3	24.0	6.6	3.0	1918	do.	do.	do.	do.			
Open.	M-253	4	3	24.0	6.6	3.0	1921	do.	do.	do.	Fort Amador, Canal Zone.			
Open.	M-256	4	3	24.0	6.6	3.0	1920	do.	do.	do.	Fort Wadsworth, N. Y.			
Open.	M-259	4	3	24.0	6.6	3.0	1920	do.	do.	do.	Fort H. G. Wright, N. Y.			
Open.	M-260	4	3	24.0	6.6	3.0	1920	do.	do.	do.	Fort Barrancas, Fla.			
Open.	M-261	4	3	24.0	6.6	3.0	1920	do.	do.	do.	Fort Adams, R. I.			
Open.	M-262	4	3	24.0	6.6	3.0	1920	do.	do.	do.	do.			
Open.	M-263	4	3	24.0	6.6	3.0	1920	do.	do.	do.	Tender to Gen. Harrison.			
Open.	M-264	4	3	24.0	6.6	3.0	1920	do.	do.	do.	Fort Monroe, Va.			
Open.	M-265	4	3	24.0	6.6	3.0	1921	do.	Diesel.	do.	Fort Barrancas, Fla.			
Open.	M-266	4	3	24.0	6.6	3.0	1921	do.	do.	do.	Fort Adams, R. I.			
Open.	M-267	4	3	24.0	6.6	3.0	1921	do.	do.	do.	Fort Williams, Me.			
Open.	M-268	4	3	24.0	6.6	3.0	1921	do.	do.	do.	Fort Adams, R. I.			
Open.	M-269	4	3	24.0	6.6	3.0	1921	do.	do.	do.	Fort Warren, Mass.			
Open.	M-270	4	3	24.0	6.6	3.0	1921	do.	do.	do.	do.			
Open.	M-271	4	3	24.0	6.6	3.0	1921	do.	do.	do.	Fort Winfield Scott, Calif.			
Open.	M-272	4	3	24.0	6.6	3.0	1921	do.	do.	do.	Fort Wint, P. I.			
Open.	M-273	4	3	24.0	6.6	3.0	1921	do.	do.	do.	Manila, P. I.			
Open.	M-274	4	3	24.0	6.6	3.0	1921	do.	do.	do.	do.			
Open.	M-275	4	3	24.0	6.6	3.0	1921	do.	do.	do.	do.			
Open.	M-276	4	3	24.0	6.6	3.0	1921	do.	do.	do.	Fort Rosecrans, Calif.			
Open.	M-277	4	3	21.0	6.6	3.0	1921	do.	do.	do.	Fort Whitman, Wash.			
Open.	M-280	4	3	24.0	6.6	3.0	1921	do.	do.	do.	do.			
Open.	M-281	4	3	24.0	6.6	3.0	1921	do.	do.	do.	Fort Worden, Wash.			
Open.	M-283	4	3	24.0	6.6	3.0	1921	do.	do.	do.	do.			
Open.	M-285	4	3	24.0	6.6	3.0	1921	do.	do.	do.	Fort Stevens, Ore.			
Open.	M-286	4	3	24.0	6.6	3.0	1921	do.	do.	do.	do.			
Open.	M-287	4	3	24.0	6.6	3.0	1921	do.	do.	do.	Fort Totten, N. Y.			
Open.	M-288	4	3	24.0	6.6	3.0	1921	do.	do.	do.	do.			
Open.	M-289	4	3	24.0	6.6	3.0	1921	do.	do.	do.	Fort Du Pont, Del.			
Open.	M-291	4	3	24.0	6.6	3.0	1921	do.	do.	do.	do.			
Open.	M-295	4	3	24.0	6.6	3.0	1921	do.	do.	do.	Fort Washington, Md.			
											Fort Wadsworth, N. Y.			

¹ Formerly M-219.

81470°-34-70

Signal and radio-call letter	Rig	Name of vessel	Displacement	Dimensions			Built		Purchased		Service	Complement		Where employed
				Length	Breadth	Depth	When	Where	When	Where		Officers	Men	
		ENGINEER CORPS, U.S. ARMY												
		<i>Boston</i>												
	St. s.	MINQUAS.....	Tons 705	Ft. in. 152 0	Ft. in. 30 0	Ft. in. 12 0	1915	Baltimore, Md.....			Drg.	6	34	Cape Cod Canal, Mass.
	St. s.	Executive.....	236	91 0	20 0	10 0	1901	Essex, Mass.....			Lgt.	1	3	Do.
	Ga. s.	Patrol.....	8	41 0	8 10	4 2	1908	Bristol, R. I.....			Lch.	1	1	Do.
	Ga. s.	Plebe.....	19	56 0	9 0	5 0	1899	Boston, Mass.....			Lch.	1	1	Boston, Mass.?
	Ol. s.	Faith.....	36	76 0	13 6	7 2	1921	Groton, Conn.....	1927	Boston, Mass.....	Lch.	1	2	Do.
		<i>Providence</i>												
	Ga. s.	Monomoy.....	62	82 9	15 1	11 6	1914	Muskegon, Mich.....	1914	Muskegon, Mich.....	Dist.	1	5	Providence Harbor, R. I.
		<i>New York</i>												
	Ol. s.	ACTIVE.....	300	121 6	24 0	12 9	1932	Baltimore, Md.....	1932	Baltimore, Md.....	Ptl.			New York Harbor.
	St. s.	ARGUS.....	346	121 5	24 0	13 3	1930	do.....	1930	do.....	Ptl.			Do.
	Ga. s.	ASTORIA.....	53	64 0	14 6	6 5			1923	New York, N. Y.....	Ten.	2	1	River and harbor work.
	St. s.	ATLANTIC.....	3,090	288 0	47 6	25 0	1904	Sparrows Point, Md.....	1905	do.....	Drg.	8	50	Do.
	Ga. s.	Capt. Geo. H. Derby.....	15	43 10	10 8	6 10	1915	Wilmington, Del.....	1915	do.....	Lch.	1	0	Do.
	St. s.	DELAND.....	389	100 2	24 0	12 9	1919	New Orleans, La.....			Tow.	4	10	Do.
	Drg.	DE WITT CLINTON.....	603	143 2	36 0	9 0	1932	Baltimore, Md.....	1914		Drg.	12	20	Do.
	Drg.	HELL GATE.....	1,800	140 0	48 0	15 0	1922	Cleveland, Ohio.....			Drg.	5	17	Do.
	St. s.	MAJOR FRASER.....	389	100 2	24 0	12 9	1919	New Orleans, La.....	1920	Mobile, Ala.....	Tow.	4	10	Do.
	St. s.	Manisces ¹	225	106 0	22 0	9 0	1896	Noank, Conn.....	1900	Peacedale, R. I.....	Lgt.	2	9	Do.
	Ga. s.	N. J. 1.....	6	40 0	9 10	4 0	1922	Boston, Mass.....			Lch.		1	Do.
	St. s.	NAVESINK.....	3,911	290 0	47 6	28 0	1908	Sparrows Point, Md.....	1908	New York, N. Y.....	Drg.	8	41	Do.
	Ga. s.	Nos. 1, 2, East River.....	7	40 3	9 8	5 0	1918	New York, N. Y.....	1918	do.....	Lch.	1	1	Do.
	Ga. s.	N. J. 6.....	14	40 5	11 0	4 9	1931				Lch.		1	Do.
	Ga. s.	No. 3, E. R.....	10	43 0	10 0	5 3	1920		1932					Do.
	Ga. s.	No. 8, East River.....	10	40 4	10 8	4 1	1920	New York, N. Y.....	1920	New York, N. Y.....	Lch.	1	1	Do.
	Ga. s.	No. 12, East River.....	5	40 3	10 3	4 1	1923	Philadelphia, Pa.....			Lch.	1	1	Do.
	St. s.	No. 16, Hudson River.....	170	80 9	23 11	5 1	1913	Albany, N. Y.....			Lgt.	1	6	Do.
WYBU	St. s.	RARITAN.....	3,911	290 0	47 6	28 0	1908	Sparrows Point, Md.....	1908	New York, N. Y.....	Drg.	8	41	Do.
	St. s.	ROCKAWAY.....	245	110 0	28 0	9 0	1916	Milford, Del.....	1917	do.....	Lgt.	2	9	Do.
	St. s.	SAN LEWIS.....	400	121 0	24 0	13 3	1911	Baltimore, Md.....			Ptl.	4	5	New York Harbor.
	Ol. s.	STANWIX.....	38	53 0	14 0	7 4	1932	Brooklyn, N. Y.....	1932	Brooklyn, N. Y.....	Ten.			Do.
	St. s.	VIGILANT.....	208	114 6	21 9	12 0	1900	Elizabeth, N. J.....			Ptl.	4	6	Do.
WYBJ	Ga. s.	Wab-ta-wab.....	52	80 0	15 1	6 3	1911	Greenport, N. Y.....	1911	New York, N. Y.....	Dist.	2	3	River and harbor work.
	Ga. s.	WASCO.....	22	61 0	13 8	6 9	1930	Brooklyn, N. Y.....	1931	Brooklyn, N. Y.....	Lch.			Do.
WYCO	El. s.	W. L. Marshall.....	3,015	268 5	46 0	22 6	1924	Chester, Pa.....	1924	Chester, Pa.....	Drg.	12	32	Do.

¹ Formerly st. s. Manisces (92786).

†Rebuilt 1904.

Government Vessels

Signal and radio-call letters	Rig	Name of vessel	Displacement	Dimensions			Built		Purchased		Service	Complement		Where employed
				Length	Breadth	Depth	When	Where	When	Where		Officers	Men	
		ENGINEER CORPS, U. S. ARMY—Contd.												
		<i>Philadelphia</i>												
WYBX	Dr. g.	Alabama.....	Tons 840	Ft. in. 150 0	Ft. in. 37 0	Ft. in. 11 6	1925	Baltimore, Md.....	1930	Mobile, Ala.....	Dr. g.	12	30	Delaware River.
	Ol. s.	BEVERLY.....	83	65 6	17 0	7 7	1929	Charlestown, W. Va.....			Tug.			Do.
	St. s.	CAMDEN.....	170	80 7	20 0	9 5	1906	Philadelphia, Pa.....	1912	New York, N. Y.....	Tow.	2	9	Do.
	Dr. g.	CAPTAIN HUSTON.....	1,047	150 0	40 0	11 6	1912	Baltimore, Md.....	1919	New Orleans, La.....	Dr. g.	14	41	Do.
	St. s.	DELAWARE.....	3,650	315 0	52 0	22 6	1905	Sparrows Point, Md.....			Dr. g.	10	56	Do.
	Ga. s.	DOVER.....	48	53 3	14 0	7 4	1929	Camden, N. J.....			Tug.			Do.
	Ol. s.	FRANKFORD.....	46	52 9	13 0	7 3	1924	Baltimore, Md.....			Tow.	2	0	Do.
	Dr. g.	GEN'L. G. L. GILLESPIE.....	1,192	150 0	37 0	11 6	1915	do.....	1916	Baltimore, Md.....	Dr. g.	7	36	Do.
	Ol. s.	LEWES.....	46	52 9	13 0	7 3	1924	do.....			Tow.	2	0	Do.
	El. s.	LISTON.....	308	105 0	22 0	10 6	1929	Charleston, S. C.....			Sur.			Do.
WYBZ	St. s.	MANHATTAN.....	2,840	288 0	47 6	25 0	1904	Sparrows Point, Md.....			Dr. g.	9	44	Do.
	Ga. s.	Milbin.....	46	79 10	15 0	9 0	1916	Camden, N. J.....			Dist.	2	2	Do.
WYBK	St. s.	NEW ORLEANS.....	4,700	315 0	50 0	26 0	1912	Quincy, Mass.....			Dr. g.	11	52	Do.
	St. s.	PHILADELPHIA.....	110	69 8	16 0	7 6	1894	Wilmington, Del.....	1894	Wilmington, Del.....	Dist.	2	5	Do.
WYCQ	Ol. s.	WM. T. ROSSELL.....	3,440	268 5	46 0	22 6	1925	Chester, Pa.....	1924	Wilmington, Del.....	Dr. g.	12	32	Do.
	St. s.	VIDETTE.....	200	105 3	21 6	11 0	1898	Baltimore, Md.....	1898	Baltimore, Md.....	Dist.	4	8	Do.
		<i>Wilmington, Del.</i>												
	Ga. s.	Barreto.....	53	64 6	16 0	6 9	1918	Crisfield, Md.....			Ten.	2	1	Do.
	Ga. s.	Fisher.....	18	40 0	11 0	5 10	1924				Lch.			Inland Waterway.
	Ga. s.	Josephine.....	74	75 0	16 0	5 10	1917	Morris Heights, N. Y.....	1920	Baltimore, Md.....	Dist.	2	2	Do.
	Dr. g.	MANTUA.....	250	84 0	26 0	7 0	1926	Baltimore, Md.....	1926	Wilmington, Del.....	Dr. g.	2	18	Do.
	Ol. s.	WEIR.....	25	40 5	11 2	5 4	1931	Brooklyn, N. Y.....	1931	Brooklyn, N. Y.....	Lch.			Do.
		<i>Baltimore, Md.</i>												
	Ga. s.	Hutton.....	12	40 5	10 0	3 0	1925	Bayonne, N. J.....	1925	Bayonne, N. J.....	Lch.		1	Baltimore Harbor, Md.
	Ga. s.	MCHENRY.....	86	102 0	17 0	9 0	1910	Wilmington, Del.....	1920	Wilmington, Del.....	Dist.	2	5	Do.
	Ol. s.	SEA KING.....	420	137 10	28 6	18 8	1921	Nova Scotia.....	1931	Annapolis, Md.....	Dist.	2	5	Do.
		<i>Washington, D. C.</i>												
	Dr. g.	Dalecarlia.....	233	80 0	26 0	7 0	1912	Baltimore, Md.....	1912	Washington, D. C.....	Dr. g.	3	12	Potomac River, D. C.
	Dr. g.	TALCOTT.....	575	172 5	32 0	8 0	1929	Washington, D. C.....			Dr. g.	6	26	Do.
		<i>Norfolk, Va.</i>												
WYBH	St. s.	CHINOOK.....	7,400	460 0	49 0	34 0	1892	Belfast, Ireland.....			Dr. g.	10	69	Norfolk Harbor, Va.
	Ol. s.	CASWELL, RICHARD.....	209	84 9	18 6	8 4	1900	Baltimore, Md.....	1900	Baltimore, Md.....	Tow.	3	6	Inland waterway.
	Ol. s.	Falcon.....	75	95 0	19 0	5 6	1925	Ontario, Canada.....	1931	New York, N. Y.....	Insp.	2	6	Norfolk, Va.
	Ga. s.	Nerita.....	10	59 8	11 2	4 5	1918	Battery Park, Va.....			Lch.		1	Do.
	Ga. s.	Pocahontas.....	18	63 9	13 9	5 0		West Norfolk, Va.....		Norfolk Harbor, Va.....	Lch.	1	2	Norfolk Harbor, Va.
	Ol. s.	Skycoak.....	41	60 1	14 2	7 0	1914	do.....	1914	Camden, N. J.....	Lch.	2	2	Inland Waterway.
	Ol. s.	Weyanoke.....	80	64 0	21 7	7 6	1917	Portsmouth, Va.....			Ten.	3	3	Norfolk Harbor, Va.

WYBL	<i>Wilmington, N. C.</i>										Drq.	4	28	Cape Fear River, N.C. Inland Waterway. Cape Fear River, N.C. Do. Do. Beaufort Harbor. Inland Waterway. Cape Fear River, N. C. Do.								
	St. s.	COMSTOCK	983	163	10	35	6	17	0	1915					Baltimore, Md.							
	Drg.	CURRITUCK	1,000	197	0	36	9	11	10	1914					Baltimore, Md.	1914	Baltimore, Md.	Drq.	5	33		
	Drg.	HENRY BACON	1,200	162	3	40	0	11	9	1931					Westlake, Pa.	1914	Wilmington, N. C.	Drq.	5	37		
	Ga. s.	LUCAS	14	40	9	9	7	4	0	1922					Chelsea, Mass.	1920	Chelsea, Mass.	Ten.	1	3		
	Ol. s.	Manteo	40	52	0	14	2	5	1	1917					Winthrop Harbor, Ill.	1917	Winthrop Harbor, Ill.	Ten.	1	2		
	Ga. s.	Neuse	56	62	6	15	0	7	6	1915					Morehead City, N. C.	1915	Morehead City, N. C.	Dist.	1	2		
	Ga. s.	Okisko	15	41	10	11	6	8	0	1914					Camden, N. J.			Lch.	2	1		
	Ga. s.	Sapona	40	75	0	13	0	6	9	1911					Bayonne, N. J.	1919	New York, N. Y.	Dist.	1	3		
	Ol. s.	STANTON	94	65	6	17	0	7	7	1929					Charlestown, W. Va.			Tug.				
	<i>Charleston, S. C.</i>																					
	Ol. s.	Anna	25	49	11	14	6	6	6	1930						1931	Treasury Dept.	Dist.			Charleston, S. C.	
	Ga. s.	EDISTO	35	60	7	13	5	5	4	1926					Brooklyn, N. Y.			Dist.			Do.	
	Ga. s.	Elizabeth	23	58	6	12	8	6	0	1916					Norfolk, Va.	1919	Norfolk, Va.	Lch.	1	2	Do.	
	Ga. s.	Louise	23	41	0	11	0	4	0	1903					Mount Pleasant, S. C.			Lch.		1	Do.	
	Ga. s.	Sampit	8	39	0	10	0	4	0						do			Lch.		1	Winyah Bay, S. C.	
	St. w.	WATEREE	187	131	9	26	1	5	4	1913					Charleston, S. C.	1913	Charleston, S. C.	Snag.	3	8	Do.	
	<i>Savannah, Ga.</i>																					
	Ol. s.	BRUNSWICK	71	60	5	15	0	6	0	1915					Charleston, S. C.	1915	Charleston, S. C.	Ten.	2	1	Inland Waterway.	
	St. s.	CANTLE	188	95	0	19	0	10	6	1897					Baltimore, Md.			Tow.	2	5	Savannah Harbor, Ga.	
	Drg.	CREIGHTON	281	136	0	30	0	6	0	1915					Charleston, S. C.	1914	Charleston, S. C.	Drg.	6	22	Inland Waterway.	
	Ga. s.	Ebenezer	12	42	4	12	0	9	0	1929								Dist.			Savannah Harbor, Ga.	
	St. s.	GEN. J. M. BRAN- NAN.	282	95	6	22	0	11	0	1909					Quincy, Mass.	1920		Tow.	2	5	Do.	
	El. s.r	KINGMAN	3,400	268	5	46	0	22	6	1924					Chester, Pa.	1924	Chester, Pa.	Drq.	14	31	Do.	
St. w.	MACON	210	120	5	28	4	4	6	1923	Jacksonville, Fla.			Snag.	2	11	Savannah River, Ga.						
Ga. s.	Mico	11	45	0	11	6	4	6	1927				Dist.			Savannah Harbor, Ga.						
Drg.	MORGAN	780	167	5	38	0	8	0	1907	Baltimore, Md.			Drq.	7	38	Do.						
St. w.	No. 2	187	122	0	25	0	4	6	1929	Jacksonville, Fla.			Snag.	2	12	Altamaha River.						
Ga. s.	Paquippe	65	83	4	16	1	9	1	1914	Muskegon, Mich.	1914	Muskegon, Mich.	Lch.	2	4	Savannah Harbor, Ga.						
Ga. s.	Spray	12	45	6	11	0	7	6	1908	New York, N. Y.	1909	New York, N. Y.	Dist.	1	1	Brunswick, Ga.						
Ga. s.	Tomochichi	30	60	0	14	0	9	0	1928				Dist.			Savannah Harbor, Ga.						
<i>Jacksonville, Fla.</i>																						
St. s.	ABENCON	560	161	10	36	6	12	0	1914	Baltimore, Md.			Drq.	5	34	Tampa Harbor, Fla.						
St. s.	BARNARD	1,450	226	0	38	0	14	0	1904	Camden, N. J.			Drq.			Do.						
Ga. s.	Capt. J. J. Meyler	43	70	6	14	0	7	8	1912	Fort Clinton, Ohio			Dist.	2	28	St. Johns River, Fla.						
Drg.	CONGAREE	410	153	6	32	0	6	0	1914	Charleston, S. C.			Drg.	8	30	Do.						
Ga. s.	De Soto ¹	14	63	2	9	10	4	10	1905	New York, N. Y.	1911	New York, N. Y.	Dist.	2	3	Tampa Harbor, Fla.						
Ol. s.	Fulton	48	61	0	15	0	8	6	1919	Atlantic City, N. J.	1919	Jacksonville, Fla.	Ten.	2	2	St. Johns River, Fla.						
St. s.	GEN. R. H. JACK- SON.	205	90	6	22	0	10	0	1909	Quincy, Mass.			Tow.	2	8	Do.						
Ol. s.	Kaliga	13	40	0	9	9	4	0	1925	Jacksonville, Fla.			Lch.	1	2	Do.						
Drg.	MAYACA				34	0	6	0	1925		1932		Drq.			Lake Cheechobee Drainage.						
Drg.	PULLEN	600	170	7	33	0	8	0	1926	Camden, N. J.	1926	Camden, N. J.	Drq.	7	24	Intraoceanic Waterway.						
Ga. s.	Ribault	18	34	0	12	0	6	0	1925	Benton Harbor, Mich.	1931	Benton Harbor, Mich.	Insp.			St. Johns River.						
Drg.	SARASOTA	184	115	0	28	4	5	4	1915	Tampa, Fla.			Drg.	5	14	Sarasota Bay, Fla.						
Ol. s.	Tortuga	13	40	0	9	9	4	0	1925	Jacksonville, Fla.			Lch.	1	2	Tampa Harbor.						
Ol. s.	WEKIVA	13	40	0	9	9	4	0	1923	do			Lch.	1	2	St. Johns River.						
Drg.	WELATKA	1,200	213	6	40	0	11	6	1925	Baltimore, Md.	1925	Baltimore, Md.	Drq.	12	47	Do.						
<i>Mobile, Ala.</i>																						
St. w.	ALBANY	225	135	8	33	0	5	0	1926				Snag.	3	10	Flint River, Ga.						
Ga. s.	Blakeley	7	42	0	10	3	5	0	1927	Bayonne, N. J.			Dist.			Alabama River, Ala.						
Drg.	BLACKWATER	560	198	0	38	0	6	6	1929	Pine Barren, Fla.			Drg.			Do.						
St. w.	Choctawhatchee	128	80	0	22	0	5	0	1831	do			Snag.	2	11	Do.						
St. w.	GEORGIA	275	153	4	30	0	4	10	1925	Charleston, S. C.			Tow.	3	9	Do.						
Drg.	Muscogee	309	120	0	30	0	6	6	1904	Bainbridge, Ga.			Drg.	3	10	Do.						
St.	MONTGOMERY	411	178	0	33	0	6	0	1926	Charleston, S. C.	1926	Charleston, S. C.	Snag.			Do.						
Ga. s.	Shearwater	4	40	0	7	0	5	0	1908	Pensacola, Fla.			Lch.	2		Apalachicola River.						

¹ Formerly ga. y. Firenze (202158).

Signal and radio-call letters	Rlg	Name of vessel	Displacement	Dimensions			Built		Purchased		Service	Complement		Where employed
				Length	Breadth	Depth	When	Where	When	Where		Officers	Men	
		ENGINEER CORPS, U. S. ARMY—Contd.												
		<i>Mobile, Ala.</i>												
			<i>Tons</i>	<i>Ft. in.</i>	<i>Ft. in.</i>	<i>Ft. in.</i>								
	Ga. s.	Biloxi.....	12	40 6	11 3	3 11	1909	Gulfport, Miss.....			Ten.	2	1	Canals.
	St. s.	CHICKASAW ¹	155	109 4	18 5	9 11	1908	Pensacola, Fla.....			Dist.	3	8	Mobile Harbor, Ala.
	St. w.	DENISON.....	232	136 10	32 0	4 6	1915	Dubuque, Iowa.....			Snag.	3	16	Canals.
	Ga. s.	Etowah.....	15	47 0	14 0	4 6	1925		1930		Ten.			Mobile Harbor, Ala.
	St. w.	FAYETTEVILLE.....	173	105 8	24 0	5 0	1924	Charleston, S. C.....	1924	Charleston, S. C.....	Snag.	2	9	Canals.
	St. s.	Horace Harding.....	215	91 5	21 6	9 0	1910	Pascagoula, Miss.....	1910	Mobile, Ala.....	Tow.	2	7	Mobile Harbor, Ala.
	El. w.	J. B. BATTLE.....	174	119 3	23 0	5 0	1924	Charleston, W. Va.....			Tow.	2	7	Canals.
	Ga. s.	Marques.....	16	54 0	12 0	6 6	1931	Benton Harbor, Mich.....	1931	Benton Harbor, Mich.....	Insp.	2	2	Mobile Harbor, Ala.
	Ga. s.	Moss Point.....	14	40 6	11 3	3 11	1919	Pascagoula, Miss.....			Ten.	2	1	Do.
	Drg.	Pascagoula.....	771	151 6	40 0	10 6	1909	Baltimore, Md.....	1909	Baltimore, Md.....	Drg.	11	41	Do.
	St. w.	Pettus.....	488	135 0	35 0	6 6	1909	Gulfport, Miss.....			Drg.	6	28	Canals.
	St. w.	R. C. McCalla.....	158	118 6	27 11	5 0	1909	Jeffersonville, Ind.....			Snag.	3	14	Do.
	Ga. s.	Rettig.....	14	41 4	11 4	4 1	1914	Pascagoula, Miss.....			Ten.	2	1	Mobile Harbor, Ala.
	St. s.	Tuscaloosa ¹	212	92 0	20 8	8 0	1908	do.....	1908	Mobile, Ala.....	Tow.	2	7	Do.
	Ga. w.	Ukanush.....	67	78 6	18 6	3 8	1916	do.....			Tow.	2	3	Canals.
	Drg.	WAHALAK.....	886	151 6	40 0	11 6	1910	Baltimore, Md.....			Drg.	11	41	Mobile Harbor, Ala.
		<i>Galveston, Tex.</i>												
	Ol. s.	CAPT. TALFOR.....	94	65 6	17 0	7 7	1925	Mobile, Ala.....			Ten.	2	1	Galveston Channel, Tex.
	Ga. s.	Bastrop.....	16	46 6	11 0	4 9	1908	Cedar Bayou, La.....			Ten.	2	1	Houston Ship Channel, Tex.
	Ga. s.	Beaumont.....	32	58 2	13 7	6 8	1913	Houston, Tex.....	1913	Houston, Tex.....	Ten.	2	1	Brazos River, W. W., Tex.
	St. s.	C. DONOVAN ¹	130	95 0	19 0	10 0	1895	Newport News, Va.....	1906	Punta Gorda, Fla.....	Tow.	2	14	Aransas Pass, Tex.
	Ol. s.	CAPT. GEORGE.....	85	65 6	17 0	7 8	1929	Charleston, W. Va.....	1930	Charleston, W. Va.....	Ten.			Houston Ship Channel, Tex.
	Ga. s.	Copano.....	14	40 0	11 0	4 9	1930		1930		Lch.			Aransas Pass, Tex.
	Ga. s.	E. M. Hartrick.....	42	60 5	16 6	5 3	1916	Morehead City, N. C.....	1916	Morehead City, N. C.....	Ten.	2	2	Sabine Neches Waterway, Tex.
	Drg.	Edwin R. Kimble.....	725	116 0	34 0	8 5	1912	Westlake, La.....	1920	Galveston, Tex.....	Drg.	9	43	Do.
WYBO	St. s.	GALVESTON.....	3,375	304 0	51 0	27 0	1908	Sparrows Point, Md.....	1908	Sparrows Point, Md.....	Drg.	9	44	Galveston Harbor, Tex.
	Ga. s.	Guadalupe.....	6	40 0	9 0	4 9	1926	Orange, Tex.....	1926	Orange, Tex.....	Lch.			Sabine Neches Waterway, Tex.
	Drg.	GULFPORT.....	1,292	150 0	40 0	11 6	1913	Baltimore, Md.....	1914	Baltimore, Md.....	Drg.	16	34	Aransas Pass, Tex.
WYBQ	St. s.	IONIAN.....	212	111 6	23 1	13 6	1904	Camden, N. J.....	1921	New Orleans, La.....	Tow.	2	14	Galveston Harbor, Tex.
	Ga. s.	Leslie.....	6	40 0	8 0	4 3	1909	do.....			Lch.			Galveston, Tex.
	Ga. s.	Mansfield.....	11	54 0	12 0	4 6	1931	Benton Harbor, Mich.....	1931	Benton Harbor, Mich.....	Insp.	2	2	Do.
	Ol. s.	Major R. C. Smead.....	73	75 6	17 2	7 2	1919	Galveston, Tex.....			Ten.	2	4	Do.
	Ga. s.	Mustang.....	6	40 0	9 0	4 9	1926	Orange, Tex.....	1926	Orange, Tex.....	Lch.			Aransas Pass, Tex.
	Ga. s.	Neches.....	14	40 0	11 0	4 9	1930		1930		Lch.			Sabine Neches Waterway, Tex.
	Ga. s.	Nezpique.....	15	46 2	12 6	4 6	1918	Plaquemine, La.....	1918	Plaquemine, La.....	Lch.			Aransas Pass, Tex.
	Drg.	RAYMOND.....	1,950	177 6	40 0	14 8	1926	Newport News, Va.....	1926	Newport News, Va.....	Drg.	9	26	Houston Ship Channel, Tex.

	Ga. s.	Sabine.....	6	40	0	9	0	4	9	1926	Orange, Tex.....	1926	Orange, Tex.....	Lch.	1	1	Do.
	Ga. s.	Simms.....	14	40	0	11	0	4	9	1930	Orange, Tex.....	1930	Galveston, Tex.....	Lch.	1	1	Do.
	Drg.	Sam Houston.....	981	160	0	40	0	11	9	1933	Orange, Tex.....	1915	Galveston, Tex.....	Drg.	10	48	Sabine Neches Waterway.
	Ga. s.	Trinity.....	6	40	0	9	0	4	9	1926	do.....	1926	Orange, Tex.....	Lch.	1	1	Houston Ship Channel, Tex.
		<i>New Orleans, La.</i>															
	Ga. s.	Acadian.....	11	45	10	11	0	5	1	1930	Manitowoc, Wis.....			Ten.	1	1	Inland Waterway.
	Ga. s.	Atchatalaya.....	5	42	0	10	6	5	6	1933	New Orleans, La.....			Lch.	1	1	Mississippi River.
	Ga. s.	Balize.....	11	41	6	11	3	4	9	1917	Plaquemine, La.....			Lch.	1	2	South Pass, Mississippi River.
WYDN	Ol. s.	BELTRAMI.....	60	72	0	16	0	6	7	1923	Pittsburgh, Pa.....			Dist.	12	12	Mississippi River.
	St. s.	BENTAURD.....	2,078	271	6	47	6	23	0	1904	Richmond, Va.....	1905	New Orleans, La.....	Drg.	9	45	Southwest Pass.
	St. w.	CHALMETTE.....	132	105	0	20	6	4	6	1915	Jeffersonville, Ind.....			Tow.	7	7	Mississippi River.
WYBR	St. s.	DELMAR.....	205	100	2	24	0	12	0	1920	New Orleans, La.....	1920	New Orleans, La.....	Tow.	3	11	Southwest Pass.
	St. s.	DETROITWAYNE ¹	3,600	261	0	43	6	28	2	1919	Detroit, Mich.....	1932	Baltimore, Md.....	Drg.	10	41	Mississippi River.
	St. w.	DETROITWAYNE ²	436	150	0	28	6	7	0	1920	Plaquemine, La.....			Drg.	9	33	Inland Waterway.
	Ga. s.	Eads.....	66	65	6	17	0	7	7	1930	Charleston, W. Va.....			Tug.			Southwest Pass.
	Ol. s.	GENERAL HUMPHREYS.....	81	85	6	18	0	7	0	1928	do.....	1928	Charleston, W. Va.....	Dist.			Do.
	Ga. s.	General Reese.....	29	48	0	13	3	5	0	1914	New Orleans, La.....	1876	New Orleans, La.....	Lch.	2	1	Do.
	St. w.	GEN'L JOHN NEWTON.....	221	175	0	23	0	7	6	1899	Dubuque, Iowa.....			Tow.	12	12	Mississippi River.
	St. w.	GEORGE S. NUTT.....	365	138	4	29	0	5	6	1924	Charleston, W. Va.....			Tow.	2	7	Do.
	Drg.	GROSSETTE.....	193	86	9	34	0	5	0	1921	Nashville, Tenn.....			Drg.	3	9	Inland Waterway.
	St. w.	H. S. DOUGLAS.....	300	136	9	27	10	5	6	1910	Jeffersonville, Ind.....			Tow.			Mississippi River.
	St. w.	HYACINTH.....	130	119	0	23	0	5	0	1923	Plaquemine, La.....	1905	Patterson, La.....	Tow.	2	7	New Orleans district.
WYBT	Drg.	INDIANA.....	418	167	3	34	0	6	6	1908	Jeffersonville, Ind.....			Drg.	2	24	Bayou Teche, La.
	St. w.	LA FOURCHE.....	300	135	0	27	10	5	6	1911	New Orleans, La.....			Tow.	12	12	Mississippi River.
	St. s.	LAKE FAIRFAX ³	3,600	261	0	43	6	28	2	1919	Detroit, Mich.....	1932	Baltimore, Md.....	Drg.	10	41	Do.
	St. w.	MacArthur.....	245	142	2	26	0	4	3	1901	Jeffersonville, Ind.....	1920	Jeffersonville, Ind.....	Tow.	2	12	Do.
	St. s.	MARENGO ⁴	121	82	0	18	0	8	8	1893	Baltimore, Md.....	1902	Baltimore, Md.....	Tow.	7	7	Do.
	Ga. s.	Mermentau.....	10	44	3	10	3	3	11	1918	Plaquemine Lock, La.....			Lch.	1	1	Inland Waterway.
	St. w.	MISSISSIPPI.....	600	185	0	38	0	7	3	1926	Paducah, Ky.....			Tow.	6	12	Mississippi River.
	St. s.	MORGANZA ⁵	231	94	0	19	0	10	0	1892	Philadelphia, Pa.....	1902	New York, N. Y.....	Tow.		7	Do.
	Drg.	No. 1.....	300	120	0	30	0	7	0	1928				Drg.			Do.
	Drg.	No. 2.....	300	120	0	30	0	7	0	1928				Drg.			Do.
	Ga. s.	Pickett.....	17	51	0	13	0	5	9	1929	New Orleans, La.....			Lch.	2	1	Southwest Pass.
	Drg.	RAM.....	419	125	0	30	0	7	6	1893	Jeffersonville, Ind.....			Drg.	22	22	Do.
	Ga. s.	SALVADOR.....	13	41	0	9	6	4	0	1927	Muskegon, Mich.....	1914	Morgan City, La.....	Lch.	1	1	Harvey Lock.
	St. w.	TECHE.....	106	102	0	19	0	5	0	1911	Jeffersonville, Ind.....			Tow.	7	7	Mississippi River.
	St. w.	TENSAS.....	78	98	6	16	0	4	0	1905	Chicago, Ill.....			Tow.	7	7	Do.
	St. s.	TICKFAW.....	248	96	0	19	0	10	6	1900	Philadelphia, Pa.....	1911	New York, N. Y.....	Tow.	7	7	Do.
	St. s.	TUNICA ⁶	195	90	0	19	0	10	0	1896	Baltimore, Md.....	1899	Baltimore, Md.....	Tow.	2	6	Do.
	Ga. s.	Vermillion.....	15	45	0	12	6	5	9	1917	Plaquemine, La.....			Lch.	1	1	Inland Waterway.
	St. s.	YUCATAN.....	130	76	0	18	0	8	6	1904	Wilmington, Del.....	1919	Richmond, Va.....	Tow.		7	Mississippi River.
		<i>Vicksburg, Miss.</i>															
	St. w.	ALBERT G. THOMAS.....	145	93	6	18	0	10	0	1889	Baltimore, Md.....			Tow.	1	5	Do.
	St. w.	ARTHUR HIDER.....	432	163	6	30	0	6	0	1898	Jeffersonville, Ind.....	1898	Jeffersonville, Ind.....	Tow.	8	18	Do.
	Ol. w.	Capt. Eric Bergland.....	62	80	0	18	0	3	9	1928	Charleston, W. Va.....			Tow.			Ouachita River.
	Ga. s.	CARROLL ⁷	15	52	6	12	0	4	0	1924	Rosedale, Miss.....	1916	Providence, La.....	Lch.	1	1	Mississippi River.
	St. w.	CHICOT.....	160	127	6	23	0	4	6	1925	Jeffersonville, Ind.....			Tow.	2	8	Do.
WYDN	St. w.	CONTROL ⁸	354	157	6	29	0	5	6	1921	Pittsburgh, Pa.....	1906	Paducah, Ky.....	Tow.	4	12	Do.

¹ Formerly st. s. Rosell.

² Formerly st. s. Tuscaloosa (205790).

³ Formerly St. s. Albert F. Dewey (107148).

⁴ Formerly st. s. Maude H. (95553).

⁵ Formerly U. S. Engineer General Abbot.

⁶ Formerly st. s. Alfred W. Booth (107383).

⁷ U. S. Engineer General Gillespie.

⁸ st. s. Isabella T. Dempsey (100651).

⁹ Formerly U. S. Engineer Gen. A. A. Humphreys.

¹⁰ Formerly ga. s. My Choice (209604).

¹¹ Formerly st. y. Scimitar II (202126).

¹² Rebuilt, 1924.

Signal and radio-call letters	Rig	Name of vessel	Displacement	Dimensions			Built		Purchased		Service	Complement		Where employed	
				Length	Breadth	Depth	When	Where	When	Where		Officers	Men		
		ENGINEER CORPS, U. S. ARMY—Contd.													
		<i>Vicksburg, Miss.—Continued</i>													
			Tons	Ft. in.	Ft. in.	Ft. in.									
WYDM	Ga. s.	Rigney.....	21	48 0	12 6	5 0	1933	Brooklyn, N. Y.			Dist.	1	1	Mississippi River.	
	St. w.	C. W. HOWELL.....	305	165 0	36 0	5 0	1881	South St. Louis, Mo.			Tow.	3	20	Red River.	
	Ol. s.	LILLY.....	28	51 3	14 0	4 6	1932				Ten.			Ouachita River.	
	St. w.	Jos. E. RANSEDELL.....	286	155 0	32 0	4 9	1906	Jeffersonville, Ind.			Snag.	3	15	Do.	
	St. p.	J. N. MACOMB.....	1,160	175 0	62 0	8 0	1874	Cincinnati, Ohio.			Snag.	11	31	Mississippi River.	
WYDZ	Ol. w.	Porterfield.....	62	79 0	18 6	4 0	1928	Jeffersonville, Ind.	1928	Jeffersonville, Ind.	Tow.			Do.	
	Drg.	STUNFLOWER.....	178	82 0	32 0	5 0	1925				Drg.			Big Sunflower River.	
	St. w.	TALLULAH.....	160	127 6	23 0	4 6	1922	Jeffersonville, Ind.			Tow.	1	5	Mississippi River.	
	St. w.	TODD.....	770	170 0	38 0	8 0	1932	Dubuque, Iowa.	1932	Dubuque, Iowa.	Drg.			Mississippi River.	
	St. w.	TOLLINGER.....	166	171 0	30 0	6 0	1913	do.			Tow.	8	18	Mississippi River.	
	St. s.	WHITEWATER.....	170	83 0	18 0	9 0	1885	Camden, N. J.	1911	New Orleans, La.	Tow.	2	5	Do.	
	St. w.	WATERWAY.....	529	163 0	34 0	7 0	1912	Dubuque, Iowa.			Drg.	4	20	Red River, Ark.	
			<i>Memphis, Tenn.</i>												
	WYCU	Ga. s.	ALBRO.....	28	50 1	14 0	4 9	1931	East St. Louis, Ill.			Lch.			White River, Ark.
		St. w.	ALDEBRAL.....	128	153 4	26 0	4 0	1924	Wabasha, Minn.			Tow.			Mississippi River.
WYAX	St. w.	ARKANSAS.....	240	155 6	30 0	4 6	1900	Jeffersonville, Ind.			Snag.	6	16	Arkansas River, Ark.	
	St. w.	AUGUSTUS J. NOLTY.....	215	137 8	28 0	4 11	1912	Dubuque, Iowa.			Tow.	2	9	Mississippi River.	
	St. s.	BURGESS.....		241 0	52 0	9 0	1933	Point Pleasant, W. Va.			Drg.	12	42	Do.	
	St. w.	C. B. REESE.....	365	195 9	36 0	5 4	1879	Carondelet, Mo.			Snag.	9	23	White River, Ark.	
WYCK	St. w.	CAPT. CHAS. D. HARRIS.....	342	139 3	29 0	5 6	1921	Pittsburgh, Pa.			Tow.	2	9	Mississippi River.	
	St. w.	CHISCA.....	540	185 2	34 0	6 0	1923	Memphis, Tenn.			Tow.	2	15	Do.	
	St. w.	H. ST. L. COPPER.....	481	166 0	30 0	6 0	1904	Jeffersonville, Ind.			Tow.	8	18	Do.	
WYCH	St. w.	HENRY FLAD.....	955	206 0	44 0	7 0	1901	Grafton, Ill.			Drg.	10	28	Do.	
	St. s.	INSPECTOR.....	345	145 5	30 0	5 6	1915	Charleston, W. Va.			Tun.	6	14	Do.	
WYAW	St. w.	ITASCA.....	105	93 4	16 0	5 0	1922	Memphis, Tenn.			Tow.	2	2	Do.	
	St. s.	JADWIN.....		244 0	52 0	9 0	1933	Point Pleasant, W. Va.			Drg.	12	42	Do.	
WYCC	St. w.	John J. Hoopes.....	225	131 1	23 0	5 4	1929				Tow.			Do.	
	St. w.	JUPITER.....	136	119 0	20 0	4 6	1912	Jeffersonville, Ind.			Tow.	4	7	Do.	
	St. w.	LIEUT. AUGUSTIN.....	248	137 7	28 0	4 11	1911	Dubuque, Iowa.	1911	Dubuque, Iowa.	Tow.	2	9	Do.	
	St. w.	LIEUT. GURNEY.....	242	137 7	28 0	4 11	1911	do.			Tow.	2	9	Do.	
WYCZ	St. w.	LIEUT. LEWIS.....	246	137 7	28 0	4 11	1911	do.	1911	do.	Tow.	2	9	Do.	
	St. w.	LUTHER L. GRAY.....	144	119 8	20 0	4 6	1922	Pittsburgh, Pa.			Tow.	2	8	Do.	
WYDU	Drg.	No. 3301 1.....	220	104 7	30 6	5 4	1912	Batesville, Ark.			Drg.	3	5	Do.	
	St. s.	OCKERSON.....	1,063	214 4	46 0	9 0	1931	Pittsburgh, Pa.			Drg.			Do.	
WYCV	Drg.	OMEGA.....	868	210 8	40 0	7 0	1896	do.			Drg.	13	35	Do.	
	St. w.	OSCEOLA.....	157	117 7	26 6	3 9	1923	Jeanerette, La.			Tow.	2	7	Do.	
WYDT	Ol. s.	Fenquin.....	27	50 7	11 0	5 1	1929	Paducah, Ky.	1930	Paducah, Ky.	Lch.	1	1	Do.	
	Ol. s.	Petrel.....	18	41 1	10 6	4 9	1930	do.	1930	do.	Lch.	1	1	Do.	
WYCD	St. s.	POTTER.....	1,063	214 4	46 0	9 0	1931	Pittsburgh, Pa.			Drg.			Do.	
	St. w.	SATURN.....	136	119 0	20 0	4 6	1912	Jeffersonville, Ind.			Tow.	4	7	Do.	
	St. w.	EQUOYAH.....	350	137 3	29 0	6 3	1925	do.			Tow.	3	10	Do.	
	St. w.	TOM STALLINS.....	293	146 6	30 0	4 4	1929	Charlestown, W. Va.			Snag.	4	20	Black River, Ark.	
	St. w.	W. M. GARDNER.....	178	129 0	24 0	4 0	1918	Waverly, Mo.			Tow.	2	7	Mississippi River.	

WYCE	St. w.	W. M. REES.....	225	138	8	28	0	4	11	1912	Dubuque, Iowa.....			Tow.	2	9	Do.
	Drg.	ZETA.....	871	167	5	40	0	7	6	1898	Grafton, Ill.....			Drg.	13	37	Do.
		<i>Nashville, Tenn.</i>															
	St. w.	Colbert.....	241	137	10	26	2	4	6	1915	Jeffersonville, Ind.....			Tow.	1	7	Tennessee River.
	Drg.	KENTUCKY.....	350	105	0	34	0	6	8	1900	Paducah, Ky.....			Drg.		10	Do.
	Ga. s.	Lockandam.....	6	40	0	9	6	6	0	1931	Benton Harbor, Mich.....			Dist.		2	Do.
	Drg.	TSHOMI-GO.....	383	108	0	44	0	5	5	1912	Muscle Shoals, Ala.....			Drg.		6	Cumberland River.
	St. w.	WARIOTO.....	365	141	0	27	0	5	1	1915	Dubuque, Iowa.....			Tow.		8	Do.
		<i>Chattanooga, Tenn.</i>															
	Drg.	Kwasind.....	200	85	6	29	10	6	6	1899	Knoxville, Tenn.....			De .	1	7	Tennessee River.
	St. w.	McPherson.....	120	115	0	20	6	3	6	1912	Nashville, Tenn.....			Tow.	5	15	Do.
	St. w.	Ocoee.....	107	115	0	22	5	3	0	1914	Muscle Shoals Canal, Ala.....	1919	Muscle Shoals Canal, Ala.	Tow.		7	Do.
	E. w.	TENNESSEE.....	245	161	1	29	0	4	6	1930	Point Pleasant, W. Va.....			Tow			Do.
	Drg.	Virginia.....	215	80	0	30	0	6	0	1906	Ambridge, Pa.....			Drg.	2	10	Do.
		<i>Louisville, Ky.</i>															
	St. w.	Ben Franklin.....	173	139	0	25	7	4	5	1915				Tow.			Ohio River.
	St. w.	MAMMOTH CAVE.....	284	141	1	30	3	5	0	1908	Jeffersonville, Ind.....			Snag.	3	14	Green and Barren Rivers.
	Drg.	C. B. HARRIS.....	1,304	235	7	50	0	8	0	1924	Charleston, W. Va.....			Drg.	12	21	Ohio River.
	St. w.	CHEROKEE.....	143	142	4	26	0	4	8	1914	Jeffersonville, Ind.....			Tow.	2	6	Do.
	Drg.	COL. M. B. ADAMS.....	383	108	8	34	0	7	0	1912	Harrington, W. Va.....			Drg.	1	8	Do.
	St. w.	GENERAL CRAIG-BILL.....	198	135	6	27	0	4	8	1911	do.....			Tow.	2	6	Do.
	El. w.	GILLETTE.....	107	86	6	17	0	3	9	1926	Nashville, Tenn.....	1926	Nashville, Tenn.....	Tow.	1	3	Do.
	St. w.	H. S. TABER.....	754	233	2	44	4	7	0	1914	Dubuque, Iowa.....			Drg.	12	50	Do.
	Drg.	LAKE CHARLES.....	715	156	11	36	6	9	6	1907	Sparrows Point, Md.....			Drg.	9	46	Do.
	St. w.	MIAMI.....	229	157	11	30	0	4	3	1912				Tow.			Do.
	Drg.	NOLIN RIVER.....	307	127	0	30	0	6	10	1915	Pittsburgh, Pa.....	1915	Cincinnati, Ohio Pittsburgh, Pa.	Drg.		7	Green and Barren Rivers.
	Ga. s.	No. 296.....	10	40	0	12	0	2	8	1926	Brookport, Ill.....			Ten.			Ohio River.
	Ga. s.	No. 297.....	9	40	2	10	2	2	3	1926	Caseyville, Ky.....			Ten.			Do.
	Ga. s.	Orlandum.....	8	46	4	11	1	5	0	1929				Lch.			Do.
	St. w.	OTTAWA.....	254	163	8	31	0	4	3	1916	Cincinnati, Ohio.....			Tow	2	14	Do.
	El. w.	Scott.....	130	109	9	20	0	4	6	1930	Charleston, W. Va.....	1930	Charleston, W. Va.	Tow.			Do.
		<i>St. Louis, Mo.</i>															
	Ga. s.	BURLINGTON.....	8	40	8	8	0	2	8	1929				Lch.			Mississippi River.
WYDV	St. w.	DUNDEE.....	830	224	2	44	4	7	0	1932	Pittsburgh, Pa.....			Drg.			Do.
WYDE	St. w.	FORT CHARTRES.....	935	222	0	45	0	8	0	1908	Dubuque, Iowa.....			Drg.	10	30	Do.
WYDD	St. w.	FORT GAGE.....	815	222	0	45	0	8	0	1908	do.....			Drg.	10	30	Do.
WYDW	St. w.	GRAFTON.....	947	265	2	47	10	8	0	1932	Pittsburgh, Pa.....			Drg.			Do.
WYDC	St. w.	GUYANDOT.....	229	157	11	31	0	4	3	1912	Cincinnati, Ohio.....			Drg.	5	13	Do.
WYDA	St. p.	H. G. WRIGHT.....	1,200	187	0	62	0	8	0	1880	St. Louis, Mo.....			Snag.	6	36	Do.
	St. w.	KASKASKIA.....	150	118	3	25	0	4	7	1900	Jeffersonville, Ind.....			Tow.	2	4	Do.
WYDK	St. w.	GEN. JAS. F. MCINDOE.....	183	136	6	24	0	5	3	1925	Gasconade, Mo.....			Tow.	2	7	Mississippi River.
	St. w.	STE. GENEVIEVE.....	947	265	2	47	10	8	0	1932	Pittsburgh, Pa.....			Drg.			Do.
WYDX	St. w.	MAMIE S. BARRETT.....	321	150	0	30	0	5	0	1921	Jeffersonville, Ind.....			Tow.			Do.
WYDS	St. w.	MINNEAPOLIS.....	235	151	0	31	0	4	1	1915	Grafton, Ill.....			Tow.		20	Do.
	Ga. s.	No. 109.....	13	40	10	9	0	4	9	1932				Lch.			Do.
	Ga. s.	No. 110.....	13	40	10	9	0	4	9	1932				Lch.			Do.
	Ga. s.	No. 111.....	13	40	10	9	0	4	9	1932				Lch.			Do.
	Ga. s.	No. 112.....	13	40	10	9	0	4	9	1932				Lch.			Do.
	Drg.	St. PAUL.....	347	112	0	40	0	6	9	1914	Rock Island, Ill.....			Drg.		21	Do.
	St. w.	SALVIN.....	150	115	0	24	0	4	7	1900	do.....			Tow.	2	4	Do.

¹ Formerly st. s. Whitewater (80644).
² Formerly U. S. Engineer No. 6.

³ Formerly U. S. Engineer No. 5.
⁴ Formerly U. S. Engineer No. 8.

⁵ Formerly U. S. Engineer No. 8.

Signal and radio-call letters	Rig	Name of vessel	Displacement	Dimensions			Built		Purchased		Service	Complement		Where employed
				Length	Breadth	Depth	When	Where	When	Where		Officers	Men	
		ENGINEER CORPS, U. S. ARMY—Contd.												
		<i>St. Louis, Mo.—Continued</i>												
		<i>Tons Ft. in. Ft. in. Ft. in.</i>												
WYDJ	Drg.	SELMA	600	160 0	40 0	6 9	1896	Rock Island, Ill.			Drg.	14	30	Mississippi River.
WYDI	Drg.	THEBES	600	160 0	40 0	6 9	1896	Jeffersonville, Ind.			Drg.	9	34	Do.
WYCY	St. w.	TUSCUMBIA	541	139 4	32 8	6 4	1914	Ambridge, Pa.			Tow.	6	16	Do.
		<i>Kansas City, Mo.</i>												
	St. w.	BIXBY	288	159 0	30 0	5 0	1929	Gasconade, Mo.			Tow.			Missouri River.
	St. p.	CAPT. WILLIAM CLARK	1,200	268 11	50 0	8 6	1932	Point Pleasant, W. Va.			Drg.			Do.
	St. p.	CAPT. MERI WETHER LEWIS	1,200	268 11	50 0	8 6	1932	do.			Drg.			Do.
	St. p.	CHARLES GRATIOT	1,200	277 0	50 0	8 6	1934	do.			Drg.			Do.
	St. w.	DANIEL ROONE	146	128 2	26 0	4 0	1925	do.			Tow.	2	7	Do.
	Ga. s.	Dearborn	8	40 8	8 0	2 8	1929	do.			Lch.			Do.
	St. w.	EDWIN M. BALDWIN	143	139 0	24 0	5 0	1917	Gasconade, Mo.			Tow.	2	8	Do.
	St. w.	GENERAL CHITTENDEN	160	130 0	26 0	4 0	1925	do.			Tow.	2	7	Do.
	St. w.	GEO. G. KEITH	165	129 3	30 0	4 0	1925	do.	1914	Gasconade, Mo.	Tow.	2	7	Do.
	Ga. s.	INDEPENDENCE	8	40 0	8 0	2 8	1929	do.			Lch.			Do.
	Ga. s.	Kickapoo	8	40 0	8 0	2 10	1931	do.			Lch.			Do.
	Ga. s.	Mission	8	40 8	8 0	2 8	1929	do.			Lch.			Do.
	Ga. s.	Nemaha	8	40 0	8 0	2 8	1933	Kansas City, Kans.			Lch.		2	Do.
	Ga. s.	Richland	8	40 0	8 0	2 8	1929	do.			Lch.			Do.
WYDR	St. s.	ROBERT MCGREGOR	769	207 11	44 4	7 0	1914	Dubuque, Iowa			Drg.	7	52	Do.
	Ols. s.	SERGEANT FLOYD	286	138 0	30 0	5 0	1932	Jeffersonville, Ind.			Insp.			Do.
	Ga. s.	Sni.	8	40 0	8 0	2 8	1933	Kansas City, Kans.			Lch.		2	Do.
	Ga. s.	SPOKANE	8	40 0	8 0	2 8	1929	do.			Lch.			Do.
WYBG	St. w.	SUTER	283	159 0	30 0	5 0	1928	Gasconade, Mo.			Tow.			Do.
	Ga. s.	Wakenda	8	40 0	8 0	2 8	1933	Kansas City, Kans.			Lch.		2	Do.
	Ol. w.	WILD GOOSE	140	100 0	22 0	4 9	1927	do.	1929	Charleston, W. Va.	Tow.			Do.
	St. p.	WILLIAM M. BLACK	1,200	277 0	50 0	8 6	1934	Point Pleasant, W. Va.			Drg.			Do.
		<i>St. Paul, Minn.</i>												
	Drg.	Cahaba	463	173 6	45 0	9 9	1932	do.			Drg.			Mississippi River.
	St. w.	ELINOR	260	143 5	27 0	4 8	1905	do.			Tow.			Do.
	St. w.	GENERAL ALLEN	271	144 6	30 0	5 2	1916	Jeffersonville, Ind.	1922	Fountain City, Wis.	Tow.	3	11	Do.
	St. w.	Pelee	240	119 0	30 0	5 5	1909	South Stillwater, Minn.			Drg.	1	17	Do.
	Drg.	Vesuvius	232	120 0	30 0	5 7	1909	Fountain City, Wis.			Drg.	1	17	Do.
		<i>Rock Island, Ill.</i>												
	Drg.	Apot	264	130 0	28 0	5 3	1912	do.			Drg.	2	20	Mississippi River.
	Drg.	DAVENPORT	392	112 0	40 0	6 0	1914	Rock Island, Ill.			Drg.		21	Do.
	St. w.	ELLEN	173	155 0	30 0	5 2	1907	La Crosse, Wis.			Tow.			Do.

	Drq.	FINA †	258	130	0	27	0	4	6	1909	Keokuk, Iowa			Drq.	2	20	Do.
	St. w.	FORT ARMSTRONG	140	109	8	20	0	4	6	1930	Charleston, W. Va.			Tow.			Do.
	Drq.	Geysen †	210	120	0	27	0	4	0	1912	Milan, Ill.			Drq.	2	20	Do.
	Drq.	Hecla	220	126	0	26	0	4	6	1901	Fourtain City, Wis.			Drq.	2	20	Do.
	St. w.	LE CLAIRE	243	151	0	31	0	4	1	1915	Grafton, Ill.			Tow.	2	20	Do.
	Drq.	Mayon †	275	130	0	28	0	4	6	1912	do			Drq.	2	20	Do.
	St. w.	MUSCATINE	243	151	0	31	0	4	1	1915	do			Tow.		12	Do.
	Ga. s.	Sny	19	52	8	13	0	4	0	1916	Milan, Ill.			Ten.		3	Do.
	Drq.	Taal †	264	130	0	28	0	4	6	1912	Keokuk, Iowa			Drq.	2	20	Do.
		<i>Cincinnati, Ohio</i>															
	El. w.	Burnett	88	84	2	17	0	3	9	1926	Nashville, Tenn.			Ten.	2	2	Kentucky River.
	St. w.	CAYUGA	254	163	8	31	0	4	3	1916	Cincinnati, Ohio			Tow.	3	14	Ohio River.
	Ga. w.	CHENOKA	32	77	5	10	0	3	3	1916	Frankfort, Ky.			Tow.	1	1	Kentucky River.
	St. w.	KENTUCKY	360	148	6	30	0	5	6	1909	Jeffersonville, Ind.			Snag.	3	9	Do.
	Drq.	MAJ. J. C. MALLERY	665	169	7	32	0	9	0	1913	Baltimore, Md.			Drq.	10	44	Ohio River
	Drq.	MARIETTA	297	140	0	34	0	6	6	1915	Dubuque, Iowa			Drq.	2	16	Do.
	St. w.	SCIOTO	229	157	11	31	0	4	3	1912	do			Tow.	6	12	Do.
		<i>Huntington, W. Va.</i>															
	Drq.	CINCINNATI	297	145	5	34	0	6	10	1915	Jeffersonville, Ind.			Drq.	2	16	Do.
	St. w.	IROQUOIS	176	148	2	28	6	4	3	1912	Dubuque, Iowa	1912		Snag.	4	8	Do.
	St. s.	JAMES RUMSEY	126	120	0	22	0	4	3	1903	Charleston, W. Va.	1903	Charleston, W. Va.	Tow.	1	8	Do.
	El. w.	KANAWHA	85	84	3	16	0	3	7	1925	Jeffersonville, Ind.			Tow.	1	3	Do.
	St. w.	NAUYOO	240	151	0	31	0	4	1	1915	Grafton, Ill.			Tow.	12	12	Mississippi River.
	Drq.	PORTLAND	160	100	8	22	0	5	3	1914	Jeffersonville, Ind.			Drq.	1	6	Muskingum River.
		<i>Pittsburgh, Pa.</i>															
	Ga. s.	Katydid	8	40	7	9	6	7	0					Lch.		1	Monangahela River.
	Drq.	Beaver	475	138	0	34	0	8	0	1932	Leetsdale, Pa.			Drq.	1	10	Do.
	Drq.	ALLEGHENY	323	101	6	34	0	6	6	1924	Beaver Falls, Va.			Drq.	1	6	Do.
	St. w.	PRINNOVA	262	144	10	28	0	5	0	1925	Marietta, Ohio			Tow.	2	7	Do.
	Ol. w.	NEMACOLIN	68	89	0	16	0	4	3	1929		1930	Pittsburgh, Pa.	Tow.			Do.
	Ga. s.	Shenango	7	46	4	8	6	2	8	1932				Lch.			Do.
	Ol. s.	TCCUMSEN	213	131	0	23	0	5	4	1928	Charleston, W. Va.			Tow.			Ohio River.
		<i>Buffalo, N. Y.</i>															
	St. s.	BLACK ROCK	15	50	0	13	0	8	0	1928	Buffalo, N. Y.			Ten.			Buffalo Harbor, N. Y.
	St. s.	BURTON	1,354	177	0	38	0	19	0	1904	Sparrows Point, Md.	1904	Sparrows Point, Md.	Drq.	9	36	Cleveland, Ohio.
	St. s.	CHURCHILL	130	78	0	17	0	11	0	1912	Cleveland, Ohio	1926	Cleveland, Ohio	Tug.			Buffalo Harbor, N. Y.
	St. s.	COL. M. J. McDONOUGH	185	84	0	22	2	10	2	1915	Ferrysburg, Mich.	1924	New York, N. Y.	Tow.	2	4	Do.
	Ga. s.	E-13		46	0	9	0	4	0			1931		Lch.			Buffalo, N. Y.
	Ga. s.	E-13		45	0	13	6	4	3			1932	do	Lch.			Do.
	St. s.	FLAGLER	302	100	2	24	0	12	9	1920	New Orleans, La.	1924	Philadelphia, Pa.	Tow.	2	7	Cleveland, Ohio.
	Ol. s.	Judson	90	98	0	17	6	8	4	1928	Chicago, Ill.	1930	Detroit, Mich.	Dist.	2	5	Do.
	Ol. s.	LOCKWOOD	123	90	0	20	0	11	5	1922		1932		Dist.			Do.
	Ol. s.	Quintus	66	65	6	17	0	7	8	1931	Duluth, Minn	1931	Duluth, Minn	Tug.			Do.
WYDB	St. s.	SAVANNAH	1,170	177	0	38	0	19	0	1904	Sparrows Point, Md.			Drq.	5	30	Buffalo Harbor, N. Y.
	Ga. s.	Scajaquada	65	82	9	14	4	9	6	1914	Muskegon, Mich.	1914	Muskegon, Mich.	Dist.	2	4	Buffalo Harbor, N. Y.
WYCC	El. s.	TAYLOR	1,300	200	2	41	0	19	6	1926	Kearney, N. J.	1926	Kearney, N. J.	Drq.	5	30	Do.
		<i>Detroit, Mich.</i>															
	St. s.	ALFRED NOBLE †	83	78	6	15	6	7	0	1906	Toledo, Ohio	1905	Toledo, Ohio	Tug.	1	3	St. Marys River, Mich.
	Ga. s.	Arrowhead	9	39	6	9	2	4	2	1926				Dist.	1	1	Do.
	Ol. s.	CAPT. A. CANFIELD	18	50	0	10	0	4	6	1923	Baltimore, Md.			Ten.		3	Do.

† Formerly U. S. Engineer No. 3.
‡ Composite.

‡ Formerly st. s. Alfred Noble (202208).
‡ Hull rebuilt.

‡ Formerly U. S. Engineer No. 4.

Government Vessels

1113

Signal and radio-call letters	Rig	Name of vessel	Displacement	Dimensions			Built		Purchased		Service	Complement		Where employed
				Length	Breadth	Depth	When	Where	When	Where		Officers	Men	
		ENGINEER CORPS, U. S. ARMY—Contd.												
		<i>Detroit, Mich—Con.</i>												
	Ga. s.	E. S. WHEELER.....	Tons 9	Ft. in. 45 0	Ft. in. 11 0	Ft. in. 4 8	1924	North Tonawanda, N. Y.	1924	North Tonawanda, N. Y.	Ten.	2	Detroit River.	
	Ga. s.	Lieut. A. C. Tippin	95	81 6	18 0	8 6	1914	Westlake, La.	1921		Dist.	2	Do.	
	Ga. s.	Major Wm. Whistler.	5	35 2	8 6	4 2	1923	North Tonawanda, N. Y.	1913	North Tonawanda, N. Y.	Lch.	2	Do.	
	St. s.	PEARY.....	345	144 6	22 6	12 7	1918		1930		Dist.		Surveys, Great Lakes.	
	Ol. s.	PIONEER.....	18	42 0	12 6	6 1	1932	Port Huron, Mich.			Ten.	2	St. Marys River, Mich.	
		<i>Chicago, Ill.</i>												
	Ol. s.	COL. J. D. GRAHAM	43	53 4	13 0	7 3	1924	Baltimore, Md.	1924	Baltimore, Md.	Ten.	3	Chicago Harbor.	
	St. w.	COMANCHE.....	230	141 0	28 2	5 7	1915	Dubuque, Iowa.	1915	Dubuque, Iowa.	Tow.	2	Illinois River.	
	St. s.	ILLIANA.....	18	65 0	15 4	6 8	1925		1930	Chicago, Ill.	Lch.	2	Chicago Harbor.	
	Ga. s.	Lincoln.....	15	51 4	11 5	5 10	1915	Manitowoc, Wis.			Ten.	1	Do.	
	St. s.	THOS. LINCOLN CASEY.	90	71 0	14 8	8 0	1898	Toledo, Ohio.	1898	Toledo, Ohio.	Tow.	2	Do.	
WYDII	El. w.	GOUVERNEUR.....	300	121 9	23 0	5 0	1926	Jeffersonville, Ind.			Tow.	5	10	Illinois River.
		<i>Milwaukee, Wis.</i>												
	St. s.	Ariadne.....	20	45 0	11 6	5 0	1899	Manitowoc, Wis.	1920	Manitowoc, Wis.	Lch.	1	1	Lake Michigan.
	St. s.	CUMBERLAND.....	377	142 0	27 0	17 0	1898	Baltimore, Md.	1920	New Orleans, La.	Tow.	3	2	Do.
	Drg.	DE PERE.....	300	118 1	31 6	5 5	1924	Green Bay, Wis.			Drg.	1	6	Fox River.
	Ga. s.	Eider.....	23	49 3	12 0	6 0	1920	Manitowoc, Wis.			Lch.	1	1	Lake Michigan.
	St. s.	GEN'L G. G. MEADE.	1,052	177 0	38 1	19 6	1904	Sparrows Point, Md.			Drg.	5	30	Do.
	Drg.	KEWAUNEE?	542	109 4	33 3	9 6	1913	Milwaukee, Wis.			Drg.	2	17	Do.
	Ga. s.	Kingfisher.....	19	42 0	10 4	4 6	1908				Ten.			Fox River.
	St. s.	MANITOWOC?	200	100 0	20 0	10 7	1909	do.			Dist.	4	6	Lake Michigan.
	St. s.	MARLETTE.....	150	81 0	20 6	8 5	1908	Buffalo, N. Y.	1924	Buffalo, N. Y.	Tow.	2	6	Do.
	St. p.	MENASHA.....	193	106 4	20 0	5 0	1926	Duluth, Minn.	1926	Duluth, Minn.	Tow.	4	8	Fox River.
	Ga. s.	MENOMINEE.....	54	53 3	13 0	7 8	1924	Baltimore, Md.			Lch.	1	1	Lake Michigan.
	Ol. s.	Muskegon.....	66	65 6	17 0	7 8	1931	Duluth, Minn.	1931		Tug.			Do.
	Ol. p.	NEENAH.....	100	61 0	20 0	5 4	1928	Sturgeon Bay, Wis.			Tow.	2	2	Fox River.
	Ol. s.	Racine.....	66	65 6	17 0	7 8	1931	Duluth, Minn.	1931		Tug.			Lake Michigan.
	Drg.	WINNECONNE.....	217	101 1	30 0	6 4	1926	Sturgeon Bay, Wis.	1926	Sturgeon Bay, Wis.	Drg.	3	4	Fox River.
	Drg.	Tompkins.....	410	114 9	34 0	7 6	1931		1931		Drg.			Lake Michigan.
		<i>Duluth, Minn.</i>												
	Ol. s.	Barlow.....	63	65 6	17 0	7 11	1931	Duluth, Minn.	1931		Tug.			Duluth Superior Harbor.
	Der.	COLEMAN.....	502	147 5	40 0	10 6	1924	do.	1924	Duluth, Minn.	Der.	1	7	Do.
	Drg.	COL. D. D. GAILLARD.	780	116 0	40 0	11 6	1916	Green Bay, Wis.	1916	Green Bay, Wis.	Drg.	2	18	Do.
	Drg.	TRAVERSE.....	242	122 0	26 2	8 1	1928	Warroad, Minn.			Drg.			Warroad, Minn.
	St. s.	ESSAYONS.....	172	85 0	21 0	11 6	1908	Muskegon, Mich.	1908	Muskegon, Mich.	Tug.	2	7	Duluth Superior Harbor.
	St. s.	GEN. C. B. SEARS.....	265	110 7	22 0	12 0	1915	do.	1915	do.	Tug.	3	7	Do.
	St. s.	Lakewood.....	11	49 0	10 3	5 0	1927	St. Paul, Minn.	1928	St. Paul, Minn.	Dist.			Lake of the Woods.

		San Francisco, Calif.															
WYCN WYBC	Ga. s.	H. L. Demeritt	16	45	5	10	8	5	8	1925	Mare Island, Calif.		Lch.	1	1	Oakland Harbor.	
	El. s.	MACKENZIE	3,015	268	5	46	0	22	6	1924	Chester, Pa.	1924	Drg.	14	31	San Francisco, Calif.	
	St. s.	SAN PABLO	1,150	163	6	35	0	17	0	1916	Baltimore, Md.		Drg.	8	31	San Pablo Bay, Calif.	
	Ga. s.	Suisun	73	85	9	15	6	9	6	1914	Astoria, Oreg.	1914	Dist.	3	2	Oakland, Calif.	
		Sacramento, Calif.															
	Ol. s.	Feather	8	47	5	10	10	6	9	1930			Ten.			Do.	
	Ga. s.	Merced	9	40	0	9	0	5	1		1932	Mare Island, Calif.	Lch. 1			Sacramento River.	
	Ga. s.	Pit.	41	60	0	16	1	5	8	1918	Sacramento, Calif.		Ten.		3	Do.	
	Ga. s.	Rio Vista	45	60	0	16	0	7	0	1913	do.	1913	Ten.	1	2	Do.	
	Drg.	SACRAMENTO	850	198	8	40	0	11	6	1913	Pittsburg, Calif.		Drg.	10	30	Do.	
	Drg.	SAN JOAQUIN	850	198	8	40	0	11	6	1913	do.		Drg.	10	30	Do.	
	St. p.	Yuba	410	166	0	37	8	5	6	1925	Alameda, Calif.		Snag.	4	28	Do.	
		Portland, Oreg.															
	Drg.	Cascades ¹	90	70	0	30	0	4	0	1916	Portland, Oreg.		Drg.	1	7	Cascades Canal, Oreg.	
	Drg.	Cello	64	76	0	22	0	4	4	1916	Big Eddy, Oreg.		Drg.	1	5	Dalles-Celilo Canal, Oreg.	
WYCW	St. s.	CLATSOP	1,800	183	0	38	0	23	0	1908	Newport News, Va.		Drg.	8	37	Columbia and Willamette Rivers.	
WYBI	St. s.	C O L . P . S . MICHIE	1,526	244	6	43	0	20	0	1913	Seattle, Wash.	1913	Seattle, Wash.	Drg.	10	27	Coos Bay, Oreg.
	Drg.	Coos	350	100	0	40	6	7	1	1920	Marshfield, Oreg.	1920	Marshfield, Oreg.	Drg.	1	5	Do.
	St. s.	G. H. Mendell	150	101	0	19	6	10	0	1889	Portland, Oreg.		Dist.	2	7	Columbia and Willamette Rivers.	
	Ol. s.	Gen. Chas. F. Powell	54	64	11	16	0	6	8	1925	do.		Ten.		3	Coos Bay, Oreg.	
	St. s.	H. M. Adams	95	78	4	16	10	7	6	1913	Astoria, Oreg.		Tow.	2	3	Columbia River.	
	St. s.	J. C. Post	95	78	4	16	10	7	6	1913	do.		Tow.	2	3	Do.	
	Drg.	Monticello	260	130	0	35	10	6	3	1931	St. Helens, Oreg.		Drg.	2	5	Willamette River.	
	Ol. s.	Morton L. Tower	54	64	11	16	0	6	8	1925	Portland, Oreg.		Ten.		3	Coos Bay, Oreg.	
	Drg.	MULTNOMAH	1,135	269	4	38	0	9	6	1913	St. Helens, Oreg.		Drg.	6	40	Columbia and Willamette Rivers, Oreg.	
	Ga. s.	Pickreall	13	48	2	12	0	3	10	1931	Rainier, Oreg.		Lch.			Portland, Oreg.	
	Ga. s.	Santiam	11	45	0	11	0	3	6	1926	Astoria, Oreg.		Ten.		1	Willamette River.	
	Drg.	WABRIAKUM	1,135	269	4	38	0	9	6	1913	Portland, Oreg.		Drg.	6	40	Columbia and Willamette Rivers.	
	Drg.	Wishram											Drg.			Dalles-Celilo Canal.	
		Honolulu, Hawaii															
	Ol. s.	Mamala	40	65	0	15	8	7	5	1931	Seattle, Wash.	1931	Seattle, Wash.	Dist.			Hawaiian Harbor.
		Seattle, Wash.															
WYCL	Ga. s.	Carpenter	18	51	6	11	6	4	9	1924	Seattle, Wash.		Ten.		3	Nome, Alaska.	
	St. s.	Culebra	3,230	288	0	47	6	25	0	1907	Sparrows Point, Md.	1923	Panama Canal	Drg.	9	47	Grays Harbor.
	Ga. s.	Orcas	43	70	6	13	8	7	4	1913	Winslow, Wash.		Dist.		2	Puget Sound.	
	Drg.	Oregon	645	120	0	35	4	9	5	1908	Portland, Oreg.		Drg.	8	33	Willapa River.	
	St. w	W. T. Preston	291	161	10	33	6	5	6	1915	Winslow, Wash.	1915	Winslow, Wash.	Drg.	3	9	Puget Sound.

¹ Formerly st. s. Gen'l John M. Wilson.
² U. S. Engineer Gen'l John M. Wilson.

³ Formerly st. s. Engineer (206319).
⁴ Formerly U. S. Engineer No. 3.

[†] Composite.

Rig	Name of vessel	Tonnage		Dimensions			BUILT		Cost	Complement		Station
		Gross	Net	Length	Breadth	Depth	When	Where		Officers	Crew	
	ORDNANCE DEPARTMENT, U. S. ARMY											
	Man O'War (GL2)	4		Feet 35.0	Feet 8.6	Feet 5.0	1918	Navy yard, Portsmouth, N. H.	\$9,000.00		2	Aberdeen Proving Grounds, Md.
Ga. s.	R. A. I.	1		19	6.2	3.4	1933	Newport News, Va.	950.87			Metuchen, N. J.
Ga. s.	Virginia	18	12	46.0	8.0	4.5	1918	City Island, N. Y.	3,500.00	1	2	Aberdeen Proving Grounds, Md.
	Motorlor			49.7	13.1	4.8	1918	Brooklyn, N. Y.	15,000.00			Metuchen, N. J.
	D I			19	6.2	4.5	1932	Newport News, Va.	590.00		1	Portsmouth, Va.

Rig	Name of vessel	Tonnage		Dimensions				BUILT		Estimated cost	Service	Name of quarantine station	
		Gross	Net	Length	Breadth	Depth	Draft	When	Where				
	PUBLIC HEALTH SERVICE, TREASURY DEPARTMENT												
Ga. s.	Albatross	30	20	Feet 58.0	Feet 11.0	Feet 5.1	Feet 4.2	1909	San Francisco, Calif.	\$9,780	Station launch	San Francisco, Calif.	
Hulk	Argus			130.0	28.0	12.0	9.0	1919			Station ship	Fort Monroe, Va.	
Ol. s.	David Townsend	28	19	55.0	12.0	7.0	5.6	1928	Milford, Del.	17,990	Boarding tug	Astoria, Oreg.	
Ol. s.	Donald Currie	23	15	60.0	13.0	5.9	4.6	1920	San Francisco, Calif.	18,000	Boarding launch	Boston, Mass.	
Ol. s.	Eugene Wasdin	25	17	50.0	12.0	7.0	5.6	1926	Milford, Del.	15,000	Boarding tug	Charleston, S. C.	
Ga. s.	Everitt Sherrill	9	4	47.0	9.0	4.6	4.6	1911	Westlake, La.	6,000	Boarding launch	Sabine, Tex.	
Ol. s.	F. W. Meade	30	20	60.0	16.0	7.0	6.0	1929	Brooklyn, N. Y.	23,480	Boarding tug	New York, N. Y.	
Ol. s.	G. B. Loring	147	74	91.0	20.0	11.0	10.0	1930	Baltimore, Md.	100,000	do.	Boston, Mass.	
St. s.	H. R. CARTER	153	101	89.0	22.0	10.3	8.6	1908	Quincy, Mass.	58,000	do.	New York, N. Y.	
Ol. s.	H. A. Stansfield	23	15	60.0	13.0	5.9	4.6	1920	San Francisco, Calif.	18,000	Boarding launch	Honolulu, Hawaii.	
Ol. s.	H. D. Geddings	23	15	60.0	13.0	5.9	4.6	1920	do.	18,000	do.	Tampa, Fla.	
Ga. s.	H. D. Long	12	8	40.0	9.6		3.6	1915	Boston, Mass.	2,000	do.	San Juan, P. R.	
Ol. s.	H. W. Sawtelle	38	25	65.0	13.0	7.0	6.9	1908	Muskegon, Mich.	19,100	Boarding tug	Miami, Fla.	
Ga. s.	Helen	8	5	30.0	9.0		3.0	1907	Biloxi, Miss.	1,270	Boarding launch	Gulfport, Miss.	
Ol. s.	J. F. Groenevelt	28	19	55.0	12.0	7.0	5.6	1926	Milford, Del.	17,500	Boarding tug	Mobile, Ala.	
St. s.	J. J. Kinyoun	170	92	95.6	22.0	12.1	8.6	1919	Bay City, Mich.	75,000	do.	New York, N. Y.	
Ol. s.	J. M. Eager	25	17	50.0	12.0	7.0	5.6	1925	Milford, Del.	15,000	do.	New Orleans, La.	
St. s.	J. M. Woodworth	132	89	84.8	20.0	10.0	10.0	1903	Philadelphia, Pa.	61,000	do.	Marcus Hook, Pa.	
Ol. s.	J. W. Branham	34	25	65.0	13.0	7.0	6.0	1908	Muskegon, Mich.	19,100	do.	Portland, Me.	
Ol. s.	Joseph Goldberger	74	50	70.0	16.0	10.9	7.6	1933	Baltimore, Md.	44,500	do.	New Orleans, La.	
Ga. s.	Lucille	30	20	25.6	7.5		2.0				Boarding launch	St. Thomas, Virgin Islands.	
Ga. s.	Luther W. Jenkins	8	5	61.0	12.8		7.0	1918	Stamford, Conn.		do.	Pensacola, Fla.	
Ga. s.	Murre	8	5	30.0	8.0	4.0	3.0	1921	Supply, N. C.	2,500	do.	Southport, N. C.	
Ga. s.	Q-1	12	8	40.0	9.0	4.6	4.8	1918			do.	San Diego, Calif.	
Ol. s.	Q-2	20	11	41.0	12.0	5.5	4.0	1934	New York, N. Y.	11,000	do.	Do.	
Ga. s.	Q-3	10	6	33.0	9.3	3.3	3.0	1918			Station launch	Reedy Island, Del.	
Ga. s.	Q-4	4	2	19.0	6.2	5.5	2.0	1920	Jacksonville, Fla.	1,700	do.	Miami, Fla.	
Ga. s.	Q-5	18	8	40.0	9.6	5.0	4.10	1924	Norfolk, Va.		do.	Honolulu, T. H.	
Ga. s.	Q-6	18	8	35.0	9.0	5.5	3.0	1918	do.		do.	Baltimore, Md.	
Ol. s.	Q-7	22	11	40.0	13.0		4.8	1929	Milford, Del.	12,460	do.	Charleston, S. C.	
Ol. s.	Q-8	20	11	41.0	12.0	5.5	4.0	1934	New York, N. Y.	11,000	do.	Tampa, Fla.	
Ol. s.	Q-9	15	12	40.0	9.1	4.5	3.1	1919			do.	Savannah, Ga.	
Ol. s.	Q-10	10	6	41.6	11.0		5.5		Norfolk, Va.		do.	Fort Monroe, Va.	
Ga. s.	Q-11	5	3	23.0	6.6		2.8	2.0	1922	Portland, Me.	535	do.	Portland, Me.
Ol. s.	Q-12	10	6	37.0	10.7	4.5	4.3	1903	Boston, Mass.	4,646	Boarding launch	Do.	

Ol. s.	†Q-13	20	11	41.0	12.0	5.5	4.2	1931	New York, N. Y.	8,500	Station launch	Southport, N. C.
Ol. s.	†Q-14	20	11	41.0	12.0	5.5	4.2	1931	do.	8,500	do.	Fort Monroe, Va.
Ol. s.	†Q-15	20	11	41.0	12.0	5.5	4.2	1931	Dorchester, N. J.	8,500	do.	Galveston, Tex.
Ol. s.	†Q-16	20	11	41.0	12.0	5.5	4.2	1931	do.	8,500	do.	Mobile, Ala.
Ol. s.	†Q-17	20	11	41.0	12.0	5.5	4.2	1931	do.	8,500	do.	San Francisco, Calif.
Ol. s.	†Q-18	20	11	41.0	12.0	5.5	4.2	1931	do.	8,500	do.	Fort Townsend, Wash.
Ol. s.	†Q-19	20	11	41.0	12.0	5.5	4.0	1933	New York, N. Y.	8,700	Boarding launch	San Juan, P. R.
Ol. s.	Q-20	20	11	41.0	12.0	5.5	4.0	1933	do.	8,700	do.	St. Thomas, Virgin Islands.
Ol. s.	Q-21	20	11	41.0	12.0	5.5	4.0	1934	do.	11,000	do.	San Pedro, Calif.
Ol. s.	Q-22	20	11	41.0	12.0	5.5	4.0	1934	do.	11,000	do.	Sabine, Tex.
Ol. s.	Q-23	20	11	41.0	12.0	5.5	4.0	1934	do.	11,000	do.	Pensacola, Fla.
Ol. s.	Q-24	20	11	41.0	12.0	5.5	4.0	1934	do.	11,000	do.	Key West, Fla.
Ol. s.	Q-25	20	10	41.0	12.0	5.5	4.0	1934	do.	11,000	do.	Marens Hook, Pa.
Ol. s.	Q-26	20	10	41.0	12.0	5.5	4.0	1934	do.	11,000	do.	Portland, Me.
St. s.	* P. M. Woodward	188	127	108.0	23.0	11.2	11.2	1902	Baltimore, Md.	60,000	Boarding tug	San Francisco, Calif.
Ga. s.	†Sandpiper	12	7	40.0	11.0	4.6	3.5	1921	Gulfport, Miss.	4,500	Station launch	Gulfport, Miss.
Ol. s.	†S. D. Brooks	24	9	50.0	12.0	4.6	4.6	1921	Rockport, Tex.	7,000	Boarding tug	San Pedro, Calif.
Ol. s.	†Thomas Welch	28	19	55.0	12.0	7.0	5.6	1927	Milford, Del.	18,500	do.	Baltimore, Md.
Ol. s.	†T. B. McClintic	49	33	60.0	15.5	9.2	7.1	1932	Bath, Me.	30,000	do.	Norfolk, Va.
Ol. s.	†T. F. Richardson	52	35	75.4	15.2	6.6	6.0	1912	Westlake, La.	15,000	do.	Galveston, Tex.
Ol. s.	†W. C. W. Glazier	25	24	60.6	12.2	6.4	6.0	1907	New York, N. Y.	17,000	do.	Savannah, Ga.
Ol. s.	†W. D. Bratton	25	16	64.0	16.0	6.5	6.5	1918	Greenport, N. Y.	28,500	Fumigating tug	New York, N. Y.
Ol. s.	†W. M. Wightman	49	33	60.8	15.0	8.0	7.5	1931	Oakland, Calif.	46,500	Boarding tug	San Diego, Calif.
Ga. s.	†W. R. McAdam	30	20	61.0	12.8	-----	7.0	1918	Stamford, Conn.	20,500	Fumigating launch	New Orleans, La.
El. s.	†Walter Wyman	194	133	100.6	22.0	14.2	11.0	1932	Baltimore, Md.	160,000	Boarding tug	New York, N. Y.
Ga. s.	†Widgeon	18	11	64.0	13.0	5.5	4.5	1918	Norfolk, Va.	8,500	Boarding launch	Jacksonville, Fla.

¹ Formerly st. s. Gen. R. B. Ayers.

² Formerly ga. s. Nymphæe.

³ Formerly U. S. A. st. s. Lieut. Wm. T. Schenck.

⁴ Formerly Major Lester E. Moreton.

⁵ Formerly Lieut. Edgar F. Kochler.

⁶ Formerly U. S. A. Q-6.

⁷ Formerly st. s. Cormorant.

⁸ Formerly ga. y. Minna.

⁹ Formerly st. s. Continental (201902).

¹⁰ Formerly ga. s. Alice.

† Built for Public Health Service.

‡ Rebuilt for Public Health Service.

Government Vessels

1117

Signal and radio-call letters	Name of vessel	Power	Tons displacement	Dimensions			Built		Headquarters
				Length	Breadth	Draft	When	Where	
COAST GUARD, TREASURY DEPARTMENT									
<i>Cruising cutters</i>									
NRFA	ACUSHNET.....	Steam, oil.....	859	<i>Ft. in.</i> 152 0	<i>Ft. in.</i> 29 0	<i>Ft. in.</i> 13 9	1908	Newport News, Va.....	Woods Hole, Mass.
NRFD	1 Apache.....	do.....	764	185 3	29 0	9 3	1891	Baltimore, Md.....	Baltimore, Md.
NRFC	2 CABOKIA.....	do.....	770	151 3½	27 6	16 3	1920	City Island, N. Y.....	Eureka, Calif.
NRFF	3 CARRABASSET.....	Steam.....	1,133	155 9¼	30 0	17 6½	1919	Puget Sound, Wash.....	Norfolk, Va.
NRUW	CAYUGA.....	Turbine, electric.....	1,983	250 0	42 0	16 0	1932	Staten Island, N. Y.....	Boston, Mass.
NRUA	CHAMPLAIN.....	do.....	1,975	250 0	42 0	16 0	1929	Quincy, Mass.....	Stapleton, N. Y.
NRUB	CHELAN.....	do.....	1,975	250 0	42 0	16 0	1928	do.....	Seattle, Wash.
NRFG	4 ESCANABA.....	do.....	1,005	165 0	36 0	13 0	1932	Bay City, Mich.....	Grand Haven, Mich.
NRGG	FRESHAM.....	Steam.....	1,090	205 6	32 0	12 6	1897	Cleveland, Ohio.....	Mobile, Ala.
NRUH	HAIIDA.....	Turbine, electric.....	1,783	240 0	39 0	16 6	1921	Oakland, Calif.....	Seattle, Wash.
NRUI	ITASCA.....	do.....	1,983	250 0	42 0	16 0	1930	do.....	Honolulu, Hawaii.
NRFK	5 KICKAPOO (ice breaker).....	Steam.....	840	157 4	35 0	12 0	1919	Elizabethport, N. J.....	Rockland, Me.
NRFL	MANHATTAN.....	do.....	406	120 3	24 0	11 9	1918	Balboa, Canal Zone.....	New York, N. Y.
NRFM	6 MASCOTTIN.....	do.....	869	151 3½	27 6	15 0	1920	Green Bay, Wis.....	Norfolk, Va.
NRUF	MENDOTA.....	Turbine, electric.....	1,975	250 0	42 0	16 0	1929	Quincy, Mass.....	Do.
NRUQ	MODOC.....	do.....	1,783	240 0	39 0	16 6	1921	Oakland, Calif.....	Wilmington, N. C.
NRUM	MOJAVE.....	do.....	1,983	240 0	39 0	16 6	1921	do.....	Boston, Mass.
NRUL	NORTHLAND.....	Diesel, electric.....	2,065	216 0	39 0	15 0	1927	Newport News, Va.....	San Francisco, Calif.
NRCO	OSSIPEE.....	Steam.....	997	165 10	32 0	12 7	1915	do.....	Portland, Me.
NRPF	PAMLICO.....	Steam, twin screw.....	451	158 0	30 0	5 8	1907	Wilmington, Del.....	New Bern, N. C.
NRUP	PONCHARTRAIN.....	Turbine, electric.....	1,975	250 0	42 0	16 0	1928	Quincy, Mass.....	Norfolk, Va.
NRFC	7 REDWING.....	Steam.....	1,210	187 10	35 6	12 4	1919	Baltimore, Md.....	Port Angeles, Wash.
NRUK	SARANAC.....	Turbine, electric.....	1,983	250 0	42 0	16 0	1930	Oakland, Calif.....	Galveston, Tex.
NRFW	8 SAUKEE.....	Steam.....	853	151 3½	27 6	16 0	1920	Green Bay, Wis.....	Key West, Fla.
NRUS	SEBAGO.....	Turbine, electric.....	1,983	250 0	42 0	16 0	1930	Oakland, Calif.....	Stapleton, N. Y.
NRWC	SEMINOLE.....	Steam.....	900	188 0	29 6	12 0	1900	Baltimore, Md.....	Sault Ste. Marie, Mich.
NRCS	SENECA.....	do.....	1,630	204 0	34 0	17 3	1908	Newport News, Va.....	Mobile, Ala.
NRFS	SHAWNEE.....	do.....	900	158 3	30 0	13 10	1922	Oakland, Calif.....	San Francisco, Calif.
NRUV	SHOSHONE.....	Turbine, electric.....	1,983	250 0	42 0	16 0	1930	do.....	Do.
NRFU	SNOHOMISH.....	Steam.....	879	152 0	29 0	15 5	1908	Wilmington, Del.....	Port Angeles, Wash.
NRUD	TAHOE.....	Turbine, electric.....	1,975	250 0	42 0	16 0	1928	Quincy, Mass.....	San Francisco, Calif.
NRVC	TALLAPOOSA.....	Steam.....	964	165 10	32 0	11 9	1915	Newport News, Va.....	Juneau, Alaska.
NRVU	9 TAMAROA.....	do.....	788	151 3½	27 6	16 0	1919	Elizabethport, N. J.....	San Diego, Calif.
NRUG	TAMPA.....	Turbine, electric.....	1,780	240 0	39 0	16 6	1921	Oakland, Calif.....	Stapleton, N. Y.
NRQC	TUSCARORA.....	Steam.....	739	178 0	30 0	10 11	1902	Richmond, Va.....	St. Petersburg, Fla.
NRCU	UNALGA.....	Steam, oil.....	1,151	190 0	32 6	14 1	1912	Newport News, Va.....	San Juan, P. R.
NRCY	YAMACRAW.....	Steam.....	1,210	191 8	32 6	13 0	1909	Camden, N. J.....	Savannah, Ga.
<i>Harbor craft</i>									
NRKD	AB-1.....	Gasoline.....	50 0	11 0	3 6	1917	North Tonawanda, N. Y.....	Sault Ste. Marie, Mich.	
	AB-9.....	Diesel.....	58 11	13 10	3 0	1915	Lynn, Mass.....	Boston, Mass.	
	AB-12.....	Gasoline.....	40 0	9 0	3 0	1917	Benton Harbor, Mich.....	Chicago, Ill.	
	AB-13.....	do.....	45 0	11 6	4 0	1918	North Tonawanda, N. Y.....	Sault Ste. Marie, Mich.	
	10 AB-14.....	do.....	64 0	15 8	5 1	1917	San Francisco, Calif.....	San Francisco, Calif.	
	AB-17.....	do.....	45 0	11 7	3 6	1910	Bay City, Mich.....	Sault Ste. Marie, Mich.	
	11 AB-18.....	do.....	52 0	11 0	3 6	1906	do.....	Do.	
	AB-19.....	do.....	37	64 10	14 0	4 0	1923	Salisbury, Md.....	Pensacola, Fla.
	AB-20.....	do.....	37	64 10	14 0	4 0	1923	do.....	Mobile, Ala.
	AB-21.....	Semi-Diesel.....	64 9	17 0	3 6	1917	Munteo, N. C.....	Elizabeth City, N. C.	

	AB-22	Gasoline	46	7	12	11	3	0	Chincoteague, Va.	Chincoteague, Va.		
	AB-24 (ice breaker)	Semi-Diesel	36	52	0	18	10	3	0	1928	Solomons, Md.	Bayshore, N. Y.
NRKA	Arcata	Steam	138	85	0	17	6	10	4	1903	San Francisco, Calif.	Seattle, Wash.
NRKJ	Calumet	do	170	94	6	20	6	9	0	1894	Buffalo, N. Y.	New York, N. Y.
NRKQ	¹² Chicopee	do	215	88	0	20	0	8	9	1915	Kingston, N. Y.	Portland, Me.
NRLL	¹³ Chippewa	do	215	88	0	20	0	8	9	1919	Milwaukee, Wis.	Sault Ste. Marie, Mich.
NRKE	Clayton	do	132	76	9	24	9	10	5	1916	Staten Island, N. Y.	Curtis Bay, Md.
NRKU	DAVEY	do	182	92	6	19	0	10	2	1908	Wilmington, Del.	New Orleans, La.
NRKL	GOLDEN GATE	do	240	110	0	20	6	9	10	1896	Seattle, Wash.	San Francisco, Calif.
NRKY	Guard	do	52	67	7	12	6	6	3	1914	Mare Island, Calif.	Seattle, Wash.
NRKF	Guthrie	do	149	88	0	17	6	9	0	1895	Baltimore, Md.	New York, N. Y.
NRKH	Hudson	do	179	96	6	20	0	9	0	1893	Camden, N. J.	Do.
NRMY	LEOPARD	do	94	0	24	0	12	0	0	1920	Benton Harbor, Mich.	Do.
NRPH	Lightning	do	183	94	0	24	6	10	6	1920	Milford, Del.	Do.
NRKP	MACKINAC	do	241	110	0	20	6	10	6	1903	Baltimore, Md.	Boston, Mass.
NRPS	¹⁴ RARITAN	do	110	0	22	8	0	0	0	1905	Wilmington, Del.	New York, N. Y.
NRKO	WINNISIMMET	do	182	96	6	20	6	9	1	1903	Baltimore, Md.	Baltimore, Md.
NRKM	WISSAHICKON	do	194	96	6	20	6	9	5	1904	do	New York, N. Y.
	<i>Special craft</i>											
	Alex. Hamilton	do	1,010	204	5	36	0	12	0	1896	Bath, Me.	Curtis Bay, Md.
NRPJ	¹⁵ Alpha	None	113	7	37	7	0	3	6	1905	Navy Yard, N. Y.	Do.
NRPQ	Kankakee	Steam	383	182	0	34	0	3	6	1919	Dubuque, Iowa	Evansville, Ind.
	Pequot	do	1,106	166	6	32	6	13	3	1909	Camden, N. J.	Boston, Mass.
	<i>Patrol boats</i>											
NRLA	ACTIVE	Diesel twin screw	250	125	0	23	6	9	0	1926	Camden, N. J.	Corpus Christi, Tex.
NRLB	AGASSIZ	do	250	125	0	23	6	9	0	1926	do	Fernandina, Fla.
NRPA	ALERT	do	250	125	0	23	6	9	0	1926	do	Ketchikan, Alaska.
NRLC	ANTIETAM	do	250	125	0	23	6	9	0	1926	do	Gloucester, Mass.
NRGB	ARGO	do	334	165	0	25	3	9	5	1933	do	Newport, R. I.
NRGA	AURORA	do	334	165	0	25	3	9	5	1931	Bath, Me.	San Pedro, Calif.
NRPB	BONHAM	do	250	125	0	23	6	9	0	1926	Camden, N. J.	San Diego, Calif.
NRLD	BOUTWELL	do	250	125	0	23	6	9	0	1927	do	Charleston, S. C.
NRLG	CAHOONE	do	250	125	0	23	6	9	0	1927	do	New York, N. Y.
NRGC	CALYPSO	do	334	165	0	25	3	9	5	1932	Bath, Me.	San Pedro, Calif.
NRLF	CARTIGAN	do	220	125	0	23	6	9	0	1927	Camden, N. J.	Harbor Beach, Mich.
NRPG	¹⁶ Colfax	do	220	125	0	23	6	9	0	1927	do	Port Angeles, Wash.
NRKC	¹⁷ Cook	Gasoline, triple screw	75	110	0	14	894	5	11	1918	Bristol, R. I.	New London, Conn.
NRWA	CORWIN	Diesel, twin screw	210	99	8	23	0	8	0	1925	Bay City, Mich.	Toledo, Ohio.
NRLJ	CRAWFORD	do	220	125	0	23	6	8	6	1927	Camden, N. J.	Two Harbors, Minn.
NRKB	¹⁸ Cygad	Triple screw	75	110	0	14	894	5	11	1917	Mobile, Ala.	Oakland, Calif.
NRWB	DALLAS	Diesel, twin screw	210	99	8	23	0	8	0	1925	Bay City, Mich.	Sault Ste Marie, Mich.
NRGD	DAPHNE	do	334	165	0	25	3	9	5	1932	Bath, Me.	San Francisco, Calif.
NRWD	DEXTER	do	210	99	8	23	0	8	0	1925	Bay City, Mich.	Buffalo, N. Y.
NRLM	DILIGENCE	do	220	125	0	23	6	8	6	1927	Camden, N. J.	Cleveland, Ohio.
NRLP	DIX	do	220	125	0	23	6	8	6	1927	do	New London, Conn.
NRWC	EAGLE	do	210	99	8	23	0	8	0	1925	Bay City, Mich.	Charlotte, N. Y.
	¹⁹ ELENORA	Gas. s.	7	53	0	13	0	3	0	1919	do	Galveston, Tex.
NRPC	EWING	Diesel, twin screw	220	125	0	23	6	8	6	1927	Camden, N. J.	Santa Barbara, Calif.
NRLQ	FAUNCE	do	220	125	0	23	6	8	6	1927	do	Bourne, Mass.
NRWF	FORWARD	do	210	99	8	23	0	8	0	1925	Bay City, Mich.	Oswego, N. Y.
NRLR	FREDERICK LEE	do	220	125	0	23	6	8	6	1927	Camden, N. J.	Cutler, N. Y.
NRGF	GALATEA	Diesel	334	165	0	25	3	9	5	1933	do	New York, N. Y.

Government Vessels

¹ Formerly U. S. C. G. cutter Galveston.
² Formerly st. s. Bayside (230570).
³ Formerly Navy tug.
⁴ Formerly U. S. C. G. cutter No. 55.
⁵ Formerly st. s. Baldrige (217535).
⁶ Formerly st. s. Pyles (219802).

⁷ Formerly Navy mine sweeper.
⁸ Formerly st. s. Vallonia (219803).
⁹ Formerly st. s. Bartolome (218913).
¹⁰ Formerly Navy S. P. 180.
¹¹ Formerly Navy S. P. 361.
¹² Formerly Navy tug 65.
¹³ Formerly Navy tug 60.

¹⁴ Transferred from Department of Labor, Bureau of Immigration.

¹⁵ Ex-Navy steam derrick, used as a workshop.

¹⁶ Formerly C. G. Montgomery.

¹⁷ Formerly Navy S. C. 438.

¹⁸ Formerly Navy S. C. 335.

¹⁹ Formerly C. G. 800.

Signal and radio-call letters	Name of vessel	Power	Tons displacement	Dimensions			Built		Headquarters
				Length	Breadth	Draft	When	Where	
COAST GUARD, TREASURY DEPARTMENT—Cont.									
<i>Patrol boats—Continued</i>									
				<i>Ft. in.</i>	<i>Ft. in.</i>	<i>Ft. in.</i>			
NRWG	GALLATIN	Diesel	210	99 8	23 0	8 6	1926	Bay City, Mich.	Cambridge, Md.
	GAVIOTA	Gas, twin screw	12	48 2	11 1	4 0			San Francisco, Calif.
NRLS	GENERAL GREENE	Diesel	220	125 0	23 6	8 6	1927	Camden, N. J.	Woods Hole, Mass.
NRLU	HARRIET LANE	do.	226	125 0	23 6	8 6	1926	do.	Provincetown, Mass.
NRGH	HERMES	Diesel, twin screw	334	165 0	25 3	9 5	1932	Bath, Me.	San Pedro, Calif.
NRGJ	ICARUS	do.	334	165 0	25 3	9 5	1932	do.	New York, N. Y.
NRLV	JACKSON	do.	220	125 0	23 6	8 6	1927	Camden, N. J.	Greenport, N. Y.
NRLW	KIMBALL	do.	220	125 0	23 6	8 6	1927	do.	Pascagoula, Miss.]
NRLX	LEGARE	do.	220	125 0	23 6	8 6	1927	do.	Do.
NRWJ	MAHONING	do.	210	99 8	23 0	8 0	1926	Bay City, Mich.	Philadelphia, Pa.
NRLY	MARION	do.	220	125 0	23 6	8 6	1927	Camden, N. J.	St. Thomas, Virgin Is lands.
NRPD	McLANE	do.	220	125 0	23 6	8 6	1927	do.	Bellingham, Wash.
NRPF	MORRIS	do.	220	125 0	23 6	8 6	1927	do.	Seward, Alaska.
NRWK	NASSEMOND	do.	210	99 8	23 0	8 0	1926	Bay City, Mich.	Marquette, Mich.
NRWL	NAUTUCK	do.	210	99 8	23 0	8 0	1926	do.	Southport, N. C.
NRLZ	NEMARA	do.	220	125 0	23 6	8 6	1927	Camden, N. J.	San Francisco, Calif.
NRWP	PATRIOT	do.	210	99 8	23 0	8 0	1926	Bay City, Mich.	Huron, Ohio.
NRKI	Patrol	Diesel, twin screw	23	38 9	14 0	3 8	1917	City Island, N. Y.	New York, N. Y.
NRWQ	PERRY	Diesel	210	99 8	23 0	8 0	1926	Bay City, Mich.	Green Bay, Wis.
NRGP	PERSEUS	Diesel, twin screw	334	165 0	25 3	9 5	1932	Bath, Me.	San Diego, Calif.
NRWS	PETREL	Diesel	210	99 8	23 0	8 0	1926	Bay City, Mich.	Erie, Pa.
NRMA	PULASKI	do.	220	125 0	23 6	8 6	1927	Camden, N. J.	Marshfield, Ore.
NRMB	RELIANCE	do.	220	125 0	23 6	8 6	1927	do.	Honolulu, Hawaii.
NRMC	RUSE	do.	220	125 0	23 6	8 6	1927	do.	Chicago, Ill.
NRKS	Smith	Semi-Diesel, twin screw	83	110 0	14 8 ³ / ₄	5 11	1917	Jacksonville, Fla.	Oakland, Calif.
NRKX	Swift	Gasoline, twin screw		66 0	13 6 ³ / ₄	3 3 ³ / ₄	1917	Los Angeles, Calif.	San Francisco, Calif.
NRGS	THEtis	Diesel	334	165 0	28 0	12 0	1931	Bath, Me.	Boston, Mass.
NRMD	TIGER	do.	220	125 0	23 6	8 6	1927	Camden, N. J.	Honolulu, Hawaii.
NRKK	Tingard	Gasoline, triple screw	83	110 0	14 8 ³ / ₄	4 11	1917	Nyack, N. Y.	Oakland, Calif.
NRMF	TRAVIS	Diesel, twin screw	220	125 0	23 6	8 6	1927	Camden, N. J.	Morehead City, N. C.
NRMG	VIGILANT	do.	220	125 0	23 6	8 6	1927	do.	Fort Pierce, Fla.
NRKV	Vinces	do.	58	92 9	22 0	6 0			Curtis Bay, Md.
NRVU	WOLCOTT	do.	210	99 8	23 0	8 0	1926	Bay City, Mich.	Milwaukee, Wis.
NRMJ	WOODRURY	do.	220	125 0	23 6	8 6	1927	Camden, N. J.	Gulfport, Miss.
NRMP	YARON	do.	220	125 0	23 6	8 6	1927	do.	Do.
NRHA	CG-100	Gasoline		74 11	13 7 ¹ / ₂	4 0	1924	do.	Charleston, S. C.
NRHL	CG-109	do.	37				1925	do.	Fort Lauderdale, Fla.
NRHM	CG-110	do.	37				1925	do.	Cape May, N. J.
NRHP	CG-112	do.	37				1925	do.	Do.
NRHU	CG-118	do.	37				1925	do.	Sault Ste Marie, Mich.
NRHV	CG-119	do.	37				1925	do.	Do.
NRHX	CG-121	do.	37				1925	do.	Charleston, S. C.
NRID	CG-128	do.	37				1925	do.	Curtis Bay, Md.
NRIG	CG-130	do.	37				1924	Fall River, Mass.	Pascagoula, Miss.
NRIH	CG-131	do.	37				1925	do.	New York, N. Y.
NRIM	CG-135	do.	37				1925	do.	New London, Conn.
NRIR	CG-139	do.	37				1925	do.	New York, N. Y.
NRIS	CG-140	do.	37				1924	Benton Harbor, Mich.	Norfolk, Va.

NRIW
NRJB
NRJH
NRJL
NRJM
NRJO
NRJV
NRROB
NRROC
NRROD
NRROF
NRROG
NRROJ
NRROL
NRROU
NRROW
NRROX
NRRA
NRRC
NRROD
NR RJ
NR RQ
NR RW
NR VA
NR VC
NR VD
NR VF
NR VJ
NR VK
NR VU
NR VW
NR XL
NR XV
NR XW
NR XY
NR YA
NR YB
NR YD
NR YH
NR YO
NR YP
NR YU
NR YZ
NR ZK
NR ZZ
NR QA
NR QB
NR QC
NR QD
NR QE
NR QF
NR QG

CG-143	do	37				
CG-148	do	37				
CG-153	do	37				
CG-156	do	37				
CG-157	do	37				
CG-158	do	37				
CG-164	do	37				
CG-170	do	37				
CG-171	do	37				
CG-172	do	37				
CG-173	do	37				
CG-174	do	37				
CG-176	do	37				
CG-178	do	37				
CG-183	do	37				
CG-185	do	37				
CG-186	do	37				
CG-190	do	37				
CG-192	do	37				
CG-193	do	37				
CG-197	do	37				
CG-203	do	37				
CG-207	do	37				
CG-211	do	37				
CG-213	do	37				
CG-214	do	37				
CG-215	do	37				
CG-218	do	37				
CG-219	do	37				
CG-226	do	37				
CG-228	do	37				
CG-244	do	37				
CG-254	do	37				
CG-255	do	37				
CG-257	do	37				
CG-259	do	37				
CG-260	do	37				
CG-262	do	37				
CG-265	do	37				
CG-270	do	37				
CG-271	do	37				
CG-274	do	37				
CG-279	do	37				
CG-288	do	37				
CG-302	do	37				
CG-400	do	43	78	9	14	8
CG-401	do	43	78	9	14	8
CG-402	do	43	78	9	14	8
CG-403	do	43	78	9	14	5
CG-404	do	43	78	9	14	5
CG-405	do	43	78	9	14	5
CG-806	Gasoline, twin screw		45	0	10	9
CG-809	Gasoline		46	9	13	7
CG-812	do		41	1	11	2
CG-816	do		48	0	8	1
CG-824	Gasoline, twin screw	17	64	0	13	0
CG-825	Gasoline		49	6	12	1
CG-826	do		58	0	17	0
CG-827	do		60	0	10	6
CG-828	do		40	0	10	0

¹ Formerly C. G. 802.
² Formerly Navy S. C. 155.

³ Formerly Navy S. C. 823.
⁴ Formerly Navy S. C. 813.

1925	do					New York, N. Y.
1925	do					New London, Conn.
1925	Freeport, N. Y.					Huron, Ohio.
1925	do					New London, Conn.
1925	do					Do.
1925	do					Gloucester, Mass.
1925	New York, N. Y.					Dunkirk, N. Y.
1924	East Boothbay, Me.					Pascagoula, Miss.
1924	do					New London, Conn.
1925	do					Gloucester, Mass.
1925	do					Trenton, Mich.
1925	do					Curtis Bay, Md.
1925	do					New London, Conn.
1925	do					Do.
1924	Newport News, Va.					Cape May, N. J.
1925	do					Fort Lauderdale, Fla.
1925	do					Charleston, S. C.
1925	Portsmouth, N. H.					New York, N. Y.
1925	do					New London, Conn.
1924	Annapolis, Md.					St. Petersburg, Fla.
1925	do					Buffalo, N. Y.
1924	Kingston, N. Y.					New York, N. Y.
1925	do					Stapleton, N. Y.
1925	do					Buffalo, N. Y.
1924	Milford, Del.					New York, N. Y.
1924	do					Do.
1924	do					Do.
1925	do					Cape May, N. J.
1925	do					Buffalo, N. Y.
1924	Norfolk, Va.					Cape May, N. J.
1925	do					Morehead City, N. C.
1924	Jacksonville, Fla.					Fort Lauderdale, Fla.
1924	Alameda, Calif.					San Pedro, Calif.
1924	do					Oakland, Calif.
1925	do					San Pedro, Calif.
1925	do					Do.
1925	do					Do.
1925	do					Oakland, Calif.
1924	Seattle, Wash.					Port Townsend, Wash.
1925	do					Do.
1925	do					Do.
1925	do					Do.
1925	Camden, N. J.					Morehead City, N. C.
1925	do					New London, Conn.
1925	Jacksonville, Fla.					Gulfport, Miss.
1931	Newport News, Va.					New London, Conn.
1931	do					Do.
1931	do					Do.
1931	do					Do.
1931	do					Do.
1931	do					Do.
1931	Bay City, Mich.					Do.
	do					Do.
						Fort Lauderdale, Fla.
						Port Townsend, Wash.
						Oakland, Calif.
						Fort Lauderdale, Fla.
						Key West, Fla.
						San Pedro, Calif.
						Oak Island Beach, N. Y.

⁵ Formerly C. G. 821.
⁶ Acquired by seizure and forfeiture.

Government Vessels

Signal and radio-call letters	Name of vessel	Power	Tons displacement	Dimensions			Built		Headquarters
				Length	Breadth	Draft	When	Where	
COAST GUARD, TREASURY DEPARTMENT—Contd.									
<i>Patrol boats—Continued</i>									
CG-831.....	Diesel.....			<i>Ft. in.</i> 44 9	<i>Ft. in.</i> 11 4	<i>Ft. in.</i> 3 6			Shark River Station, N.J.
CG-832.....	do.....			59 6	13 0	3 0			New London, Conn.
CG-833.....	do.....			76 7	16 0	5 0			Wood's Hole, Mass.
CG-834.....	do.....	23		59 5	14 4	3 9			Fort Lauderdale, Fla.
CG-836.....	do.....			50 6	11 7	2 9			Gloucester, Mass.
CG-838.....	do.....	25		60 0					Honolulu, Hawaii

¹ Acquired by seizure and forfeiture.

Signal and radio-call letters	Number of vessel	Name of vessel	Rig or class	Tonnage		Dimensions			Indicated horsepower	When built	Complement		Station
				Gross	Net	Length	Breadth	Depth			Officers	Men	
LIGHTHOUSE SERVICE, DEPARTMENT OF COMMERCE													
<i>Lightships</i>													
						<i>Ft. in.</i>	<i>Ft. in.</i>	<i>Ft. in.</i>					
WWEU	16	Relief.....	Sch.....	250		103 0	22 6	11 0		1854	2	1	Relief. ¹
WWEJ	39	Brenton.....	Sch.....	387		114 4	26 9	13 0		1875	4	6	Brenton Reef, R. I.
WPX	44	Cornfield Point.....	⊙ Sch.....	197		113 0	25 0	10 6		1882	4	6	Cornfield Point, Conn.
WWBZ	47	Stone Horse.....	Sch.....	1470		112 0	26 6	11 0		1891	4	7	Stone Horse Shoal, Mass.
WWEL	49	Relief.....	Sch.....	1470		112 0	27 0	14 0		1890	1	1	Relief. ¹
WRI	53	Relief.....	Special.....	375		112 0	26 6	14 0	135	1892	4	9	(Charleston, S. C.) Relief. ¹
WPO	54	Boston.....	R Special.....	375		118 0	26 0	14 0	150	1892	4	7	Boston, Mass.
WWEN	60	Scotland.....	R St. s.....	1590	204	112 6	29 6	14 6	350	1897	4	10	Scotland, N. J.
WWEM	72	Cross Rip.....	R St. s.....	1693		112 0	28 6	14 0	350	1900	5	10	Cross Rip Shoal, Mass.
WWEQ	73	Vineyard.....	R St. s.....	1538		112 0	28 6	14 9	400	1901	4	9	Vineyard Sound, Mass.
WWEW	75	Relief.....	Scow.....	1160		75 0	24 0	9 6		1902			Relief. ¹
KCO	76	Relief.....	R St. s.....	1578	169	117 7	28 8	14 4	390	1904	3	6	Relief. ¹
WWR	77	Peshtigo.....	Scow.....	1155		75 0	21 6	9 6		1906	2	3	Peshtigo Reef, Wis.
WRF	78	Relief.....	R St. s.....	1668	188	112 9	28 6	14 9	325	1904	5	8	Relief. ¹
WRA	79	Barnegat.....	R St. s.....	1668	188	112 9	28 6	14 9	325	1904	5	8	Barnegat, N. J.
WRZ	80	Relief.....	R St. s.....	1668	188	112 9	28 6	14 9	325	1904			Relief. ¹
WSU	81	Heald.....	St. s.....	1668	188	112 9	28 6	14 9	325	1904	5	8	Heald Bank, Tex.
WWES	82	Eleven Foot.....	St. s.....	1209	61	95 2	21 0	10 0	90	1912	4	3	Eleven Foot Shoal, Mich.
KCN	83	San Francisco.....	R St. s.....	1668	188	112 9	28 6	14 9	380	1904	5	11	San Francisco, Calif.
WSJ	84	St. Johns.....	R St. s.....	1683	246	112 11	29 0	14 9	325	1907	5	10	St. Johns River, Fla.
WPT	85	Relief.....	R St. s.....	1682	246	112 11	29 0	14 9	380	1907	5	9	Relief. ¹
WWET	86	Relief.....	R St. s.....	1683	246	112 11	29 0	14 9	380	1907	4	9	Relief. ¹
WRD	87	Relief.....	R St. s.....	1683	246	112 11	29 0	14 9	325	1907	1		Relief. ¹

KCK	88	Columbia.....	R	St. s.	1683	246	112	11	29	0	14	9	325	1907	5	11	Columbia River, Oreg.
WWEV	89	Relief.....		St. s.	205	78	98	0	21	0	10	0	90	1908	1	3	Relief. ¹
WPB	90	Portland.....	R	St. s.	1685	225	112	11	29	6	14	9	380	1908	4	8	Portland, Me.
WRV	91	Relief.....	R	St. s.	1685	225	112	11	29	0	14	9	400	1908	3	7	Relief. ¹
KCL	92	Relief.....	R	St. s.	1685	225	112	11	29	0	14	9	400	1908	3	5	Relief. ¹
KCJ	93	Umatilla.....	R	St. s.	1685	225	112	11	29	0	14	9	400	1908	5	11	Umatilla Reef, Wash
WWAN	94	Savannah.....	R	St. s.	1670	229	112	11	29	0	14	9	363	1911	5	10	Savannah, Ga.
WWEQ	95	St. Clair.....		St. s.	1368	156	90	0	23	6	11	6	200	1912	1		Lake St. Clair, Mich.
WWAI	96	Huron.....	R	Special	1170		85	0	23	6	11	5		1914	3		Lake Huron, Mich.
WWEY	98	Handkerchief.....		Special	1195		85	0	23	6	11	5	1100	1915	4	6	Handkerchief Shoal, Mass.
WWEY	99	Grays.....	R	Special	1215		91	8	22	0	10	7	125	1920	4	3	Grays Reef, Mich.
KCM	100	Blunts.....	R	El. s.	1630		108	9	30	0	15	0	1350	1929	6	10	Blunts Reef, Calif.
WWHF	101	Overfalls.....	R	Special	1360		92	3	25	0	13	2	200	1916	4	7	Overfalls, Del.
WSW	102	Relief.....		Special	1360		92	3	25	0	13	2	200	1916	4	7	Overfalls, Del.
WWEZ	103	Manitou.....		St. s.	1310		69	5	24	0	11	9	175	1920	4	5	North Manitou Shoal, Mich.
WRV	105	Diamond.....	R	St. s.	1825		121	5	30	0	14	9	475	1922	5	9	Diamond Shoals, N. C.
WPS	106	Nantucket.....	R	St. s.	1775		109	6	30	0	16	0	400	1923	5	9	Nantucket Shoals, Mass.
WRO	107	Winter Quarter.....	R	St. s.	1775		109	6	30	0	16	0	400	1923	5	9	Winter Quarter Shoal, Va.
WRE	108	Five Fathom.....	R	St. s.	1775		132	4	30	0	16	0	400	1923	5	10	Five Fathom Bank, N. J.
WSN	109	Relief.....	R	St. s.	1775		109	6	30	0	16	0	400	1923	5	10	Relief. ¹
WPQ	110	Pollock.....	R	St. s.	1775		109	6	30	0	16	0	400	1923	5	9	Pollock Rip Slue, Mass.
WRQ	111	Ambrose.....		St. a.	775		109	6	30	0	16	0	400	1926	5	9	Ambrose Channel, N. Y.
KCI	113	Swiftsure.....	R	El. s.	1630		108	9	30	0	15	0	350	1930	6	10	Swiftsure Bank, Wash.
WPZ	114	Fire Island.....	R	El. s.	1630		108	9	30	0	15	0	350	1930	5	10	Fire Island, N. Y.
WSD	115	Frying Pan.....	R	El. s.	1630		106	9	30	0	15	0	350	1930	6	10	Frying Pan Shoal, N. C.
WRS	116	Chesapeake.....		El. s.	1630		108	9	30	0	15	0	350	1930	6	10	Chesapeake Bay, Va.

¹ Will display signal letters of the station relieved.
† Lattice towers in place of masts.
‡ Displacement.

‡ Lantern mast only.
‡ Brake horsepower.
R Radiobeacon.

⊙ Radio communication.

Government Vessels

Signal and radio-call letters	Name of vessel	Rig or class	Gross tonnage	Dimensions			Indicated horse power	Built		Complement		Station
				Length (over all)	Breadth	Depth		When	Where	Officers	Men	
LIGHTHOUSE SERVICE, DEPARTMENT OF COMMERCE—Continued												
<i>Tenders</i>												
				<i>Feet</i>	<i>Feet</i>	<i>Feet</i>						
WWDC	ACACIA ¹	St. s.	* 1,130	172.0	32.0	17.0	1,040	1919	Milwaukee, Wis.	7	24	San Juan, P. R.
WWCS	ALTHEA.....	Ol. s.	* 120	80.0	19.0	6.0	* 110	1930	Groton, Conn.	2	6	Charleston, S. C.
WWDG	AMARANTH.....	St. s.	* 975	166.0	28.0	14.0	672	1892	Cleveland, Ohio	6	24	Detroit, Mich.
WWCD	ANEMONE.....	St. s.	* 120	190.0	30.0	16.0	1,000	1908	Camden, N. J.	7	27	Boston, Mass.
WWEA	ARBUS.....	St. s.	770	174.5	32.0	14.6	1,000	1933	Wilmington, Del.	6	21	Do.
WWDJ	ASPEN.....	St. s.	415	126.0	25.0	12.0	440	1906	Toledo, Ohio	4	14	Detroit, Mich.
WWDA	ASTER.....	Ol. s.	* 109	75.0	21.0	6.6	70	1921	Pascagoula, Miss.	2	6	New Orleans, La.
WWCG	BECH.....	St. s.	* 255	101.0	21.0	8.6	200	1927	Newport News, Va.	3	9	Staten Island, N. Y.
WWEF	CAMELLIA.....	St. s.	* 377	117.0	24.0	10.0	280	1911	Muskegon, Mich.	4	18	New Orleans, La.
WWDO	CEDAR.....	St. s.	* 117	201.0	36.0	18.5	1,500	1917	Long Beach, Calif.	8	26	Ketchikan, Alaska.
WWDE	CHERRY.....	Ol. s.	* 323	86.2	22.0	10.5	* 240	1932	Sturgeon Bay, Wis.	4	11	Buffalo, N. Y.
WWEB	Clover ²	St. s.	* 205	93.0	22.0	7.0	140	1899	Manitowoc, Wis.	4	11	Detroit, Mich.
WWDT	COLUMBINE.....	El. s.	* 323	121.3	25.0	9.0	* 240	1931	Oakland, Calif.	4	13	San Francisco, Calif.
WWCX	Cosmos ¹	Ga. s.	* 61	75.0	15.0	6.0	100	1909	City Island, N. Y.	2	3	New Orleans, La.
WWDF	CROCUS.....	St. s.	1,035	165.0	29.0	14.0	700	1904	Shooters Island, N. Y.	6	27	Buffalo, N. Y.
WWCT	CYPRESS.....	St. s.	* 1,057	190.0	30.0	16.0	1,000	1908	Camden, N. J.	7	25	Charleston, S. C.
WWBX	DAHLIA.....	Ol. s.	160	81.2	20.0	9.5	* 200	1933	Detroit, Mich.	3	4	Detroit, Mich.
WWDI	Elm.....	Ol. s.	* 318	101.0	30.0	9.0	* 150	1918	East Boothbay, Me.	2	4	Do.
WWDN	Fern.....	St. s.	* 317	112.0	22.0	10.0	300	1915	Winslow, Wash.	6	13	Ketchikan, Alaska.
WWDY	GREENBRIER.....	St. w.	* 440	164.0	32.0	5.0	350	1924	Cincinnati, Ohio	3	14	Cincinnati, Ohio
WWCM	HAWTHORN.....	St. s.	* 950	160.0	30.0	14.0	700	1921	Morris Heights, N. Y.	7	23	Staten Island, N. Y.
WWDQ	HEATHER.....	St. s.	* 831	179.0	28.0	15.0	685	1903	Seattle, Wash.	7	20	Portland, Oreg.
KCBK	HENLOCK.....	St. s.	770	174.5	32.0	14.6	1,000	1934	do.	7	24	Ketchikan, Alaska.
WWCA	HIBISCUS.....	St. s.	* 1,057	190.0	30.0	16.0	1,000	1908	Camden, N. J.	7	27	Portland, Me.
WWCE	HICKORY.....	St. s.	400	131.3	24.5	11.7	500	1933	Bath, Me.	4	15	Staten Island, N. Y.
WWDK	HYACINTH.....	St. s.	* 914	165.0	28.0	14.0	768	1903	Port Huron, Mich.	6	24	Milwaukee, Wis.
WWCB	ILX ⁴	St. s.	* 1,130	172.0	32.0	17.0	1,040	1919	Milwaukee, Wis.	6	24	Portland, Me.
WWCW	IVY.....	St. s.	* 916	173.0	30.0	13.0	700	1904	Baltimore, Md.	7	22	Key West, Fla.
WWDX	KUKUL.....	St. s.	* 1,057	190.0	30.0	16.0	1,000	1908	Camden, N. J.	7	23	Honolulu, Hawaii.
WWDP	Larch.....	Ol. s.	* 79	62.0	16.0	7.0	* 100	1926	St. Helens, Oreg.	2	3	Portland, Oreg.
WWCI	LARKSPUR.....	St. s.	* 888	168.0	30.0	14.0	750	1903	Port Richmond, N. Y.	5	25	Staten Island, N. Y.
WWHT	LILAC.....	St. s.	770	170.0	32.0	13.0	1,000	1933	Wilmington, Del.	6	22	Philadelphia, Pa.
WWCR	LINDEN.....	El. s.	* 323	121.3	25.0	9.0	* 240	1931	Jacksonville, Fla.	4	13	Baltimore, Md.
WWCF	Lotus ³	St. s.	* 1,130	172.0	32.0	17.0	1,040	1919	Milwaukee, Wis.	6	22	Boston, Mass.
WWDU	LUPINE ⁴	St. s.	* 1,130	172.0	32.0	17.0	1,040	1919	do.	7	23	San Francisco, Calif.
WWCY	MAGNOLIA.....	St. s.	* 916	173.0	30.0	13.0	700	1904	Baltimore, Md.	7	25	New Orleans, La.
WWCU	MANGROVE.....	St. s.	* 821	164.0	30.0	12.0	550	1897	Elizabethport, N. J.	7	24	Charleston, S. C.
WWDR	MANZANITA.....	St. s.	* 1,057	190.0	30.0	16.0	1,000	1903	Camden, N. J.	7	23	Portland, Oreg.
WWDH	Marigold.....	St. s.	697	160.0	27.0	12.0	556	1890	Wyandotte, Mich.	6	24	Detroit, Mich.
WWCP	MAYFLOWER.....	St. s.	* 668	164.0	30.0	12.0	650	1887	Bath, Me.	6	25	Baltimore, Md.
WWEQ	MYRTLE.....	Ol. s.	180	92.0	23.0	7.3	110	1932	Dubuque, Iowa	2	6	New Orleans, La.
WWCL	OAK.....	St. s.	950	160.0	30.0	14.0	785	1921	Morris Heights, N. Y.	4	23	Staten Island, N. Y.
WWCO	ORCHID.....	St. s.	* 1,057	190.0	30.0	16.0	1,000	1908	Camden, N. J.	7	29	Baltimore, Md.
WWCV	PALMETTO.....	Ol. s.	* 170	90.0	22.0	8.0	150	1917	Jacksonville, Fla.	4	8	Charleston, S. C.
WWCK	Pine.....	Ga. s.	* 56	61.0	15.0	6.0	* 50	1918	Nyack, N. Y.	2	3	Staten Island, N. Y.
WWDB	POINCIANA.....	Ol. s.	* 120	80.0	19.0	6.0	* 110	1930	Groton, Conn.	2	6	Key West, Fla.
WWCN	Poppy ²	Ol. s.	16	61.0	12.4	6.5	65	1918	Stamford, Conn.	2	3	do

WWDS	ROSE.....	⊙	St. s.....	567	127.0	24.0	11.0	330	1916	Seattle, Wash.....	5	16	Portland, Oreg.
WWDV	SEQUOIA.....	⊙	St. s.....	*1,057	190.0	30.0	16.0	1,000	1908	Camden, N. J.....	7	22	San Francisco, Calif.
WWCC	Shrub #.....		St. s.....	*356	106.0	29.0	13.0	300	1912	Milford, Del.....	3	12	Boston, Mass.
WWCQ	SPEEDWELL #.....	⊙	St. s.....		172.0	32.0	17.0	1,040	1919	Milwaukee, Wis.....	7	24	Baltimore, Md.
WWCJ	SPRUCE ¹⁰	⊙	St. s.....		172.0	32.0	17.0	1,040	1919do.....	7	23	Staten Island, N. Y.
WWDL	SUMAC.....	⊙	St. s.....	*887	169.0	30.0	13.0	700	1903	Port Richmond, N. Y.....	6	27	Milwaukee, Wis.
WWDD	Sundew ¹¹		St. s.....	*690	98.0	24.0	13.0	325	1919	Rocky River, Ohio.....	2	8	Buffalo, N. Y.
WWCZ	SUNFLOWER.....	⊙	St. s.....	*1,246	174.0	31.0	15.0	900	1907	Wilmington, Del.....	7	27	New Orleans, La.
WWCH	TULIP.....	⊙	St. s.....	*1,057	190.0	30.0	16.0	1,000	1908	Camden, N. J.....	7	26	Staten Island, N. Y.
WWAD	VIOLET.....	⊙	St. s.....	*1,012	170.0	32.0	13.0	1,000	1930	Manitowoc, Wis.....	7	23	Baltimore, Md.
WWDZ	WAKER. BIN.....		St. w.....	622	182.0	43.0	5.5	480	1927	Pittsburgh, Pa.....	5	16	Rock Island, Ill.
WWD M	WILLOW.....	⊙	St. p.....	1,070	200.0	65.0	8.0	800	1927	Dubuque, Iowa.....	6	19	St. Louis, Mo.
WWEH	WISTARIA.....		EL s.....	323	121.3	25.0	9.0	40	1933	Staten Island, N. Y.....	4	10	
WWEF	Woodbine.....		St. s.....	*107	95.0	16.0	7.0	135	1913	New Brighton, N. Y.....	2	6	Philadelphia, Pa.

¹ Formerly Gen. John P. Story, U. S. Q. M.

² Formerly st. s. Two Myrtles (145820).

³ Formerly ga. v. Elmasada (206447).

⁴ Formerly Gen. Edmund Kirby.

⁵ Formerly Col. Albert Todd.

⁶ Formerly Gen. W. P. Randolph, U. S. Q. M.

⁷ Formerly ga. s Q-7 (U. S. Q. M. Corps)

⁸ Formerly st. s. F. Mansfield & Sons Co. (210784)

⁹ Formerly st. s. Col. John V. White, U. S. Q. M.

¹⁰ Formerly st. s. Col. Garland N. Whistler, U. S. Q. M.

¹¹ Formerly Edwin C. Long, U. S. Q. M.

* Displacement, light.

• Brake horsepower.

• Displacement, loaded.

△ Radio compass.

⊙ Radio communication.

⊕ Radio compass and radio communication.

Signal and radio-call letter	Rig	Name of vessel	Tons displacement	Dimensions			Indicated horse-power	Speed	Coal or oil capacity	Built		Complement		Where employed
				Length	Breadth	Draft				When	Where	Officers	Men	
COAST AND GEODETIC SURVEY, DEPARTMENT OF COMMERCE														
WTEB	St. s.	1 DISCOVERER.....	1,180	<i>Feet</i> 180.0	<i>Feet</i> 35.6	<i>Feet</i> 12.6	1,400	14	* 269	1918	New York, N. Y.	12	57	Pacific Coast.
WTEC	St. s.	2 Explorer.....	450	135.0	27.0	10.0	400	10	* 85	1904	Wilmington, Del.	7	45	Do.
WTEE	St. s.	3 FATHOMER.....	550	144.0	25.0	9.6	400	10	* 90	1904	Hong Kong, China.	7	41	Philippines.
WTEG	St. s.	4 GIDE.....	1,180	180.0	35.6	12.6	1,400	14	* 269	1918	Elizabeth, N. J.	12	57	Pacific Coast.
WTEI	El. s.	5 HYDROGRAPHER.....	987	148.0	31.5	12.0	700	11	* 113	1931	Newport News, Va.	10	51	Atlantic Coast.
WTEJ	St. s.	6 LYDONIA.....	585	181.0	26.0	11.4	1,000	11	* 125	1912	Wilmington, Del.	7	49	Do.
WTEK	Ga. s.	7 NATOMA.....	229	118.8	17.5	5.6	250	10	* 2,000	1913	Morris Heights, N. Y.	5	20	Do.
WTEL	St. s.	8 OCEANOGRAPHER.....	1,400	270.0	33.3	16.0	4,550	18	* 239	1899	Newburgh, N. Y.	9	59	Do.
WTEM	St. s.	9 PATHFINDER.....	875	168.0	33.6	13.0	846	12	* 240	1899	Elizabeth, N. J.	9	71	Philippines.
WTEO	St. s.	10 PIONEER.....	1,180	180.0	35.6	12.6	1,400	14	* 269	1918	Morris Heights, N. Y.	12	57	Pacific Coast.
WTEP	St. s.	11 SURVEYOR.....	1,150	172.8	34.1	12.0	1,000	12	* 260	1917	Manitowoc, Wis.	11	59	Do.
LAUNCHES														
WTFT	Ga. s.	12 Davidson.....	44	75	13.7	4.6	400	15	* 1,000	1925	Stamford, Conn.	3	8	Atlantic Coast.
WTFO	Ga. s.	13 Dickens.....	44	75	13.7	4.6	400	15	* 1,000	1925	Benton Harbor, Mich.	3	8	Do.
WTFQ	Ga. s.	14 Echo.....	40	64.6	16.0	4.0	45	8	* 400	1902	Kittery, Me.	2	6	Do.
WTFR	Ga. s.	15 Elsie III.....	24	52.0	11.6	4.0	45	8	* 310	1912	Morris Heights, N. Y.	2	5	Do.
WTFG	Ga. s.	16 Paris.....	44	75	13.7	4.6	400	15	* 1,000	1924	Norfolk, Va.	3	8	Do.
WTFH	Ol. s.	17 GILBERT.....	90	71.3	16.5	6.5	140	8	* 13	1930	Sturgeon Bay, Wis.	3	12	Do.
WTFI	Ga. s.	18 Helianthus.....	37	64.0	13.6	4.0	58	10	* 586	1912	Bristol, R. I.			Alaska.
WTFJ	Ga. s.	19 Marindin.....	36	60.0	14.8	4.6	80	10	* 300	1919	Baltimore, Md.			Atlantic Coast.
WTFK	Ga. s.	20 Mikawe.....	45	64.0	14.0	5.0	100	10	* 600	1916	Bay City, Mich.	4	10	Do.
WTFL	Ga. s.	21 Miller.....	44	75	13.7	4.6	400	15	* 1,000	1925	Annapolis, Md.	3	8	Do.
WTFM	Ga. s.	22 Mitchell.....	36	60.0	14.8	4.6	80	10	* 300	1919	Baltimore, Md.			Do.
WTFN	Ga. s.	23 Ogden.....	36	60.0	14.8	4.6	80	10	* 300	1919	do.			Do.
WTFO	Ga. s.	24 Pratt.....	44	75	13.7	4.6	400	15	* 1,000	1924	Jacksonville, Fla.	3	8	Do.
WTFP	Ga. s.	25 Ritter.....	44	75	13.7	4.6	400	15	* 1,000	1925	Benton Harbor, Mich.	3	8	Do.
WTFQ	Ga. s.	26 Rodgers.....	36	60.0	14.8	4.6	80	10	* 300	1919	do.			Do.
WTFR	Ga. s.	27 Scandnavia.....	35	61.0	14.0	5.0	90	12	* 250	1916	Solomons Island, Md.			Alaska.
WTFG	Ga. s.	28 Walker.....	44	75	13.7	4.6	400	15	* 1,000	1925	East Boothbay, Me.	3	8	Atlantic Coast.
WTFH	Ol. s.	29 WESTDAHL.....	90	71.3	15.5	6.5	140	8	* 13	1929	Portland, Ore.	3	12	Pacific Coast.
WTFI	Ga. s.	30 Wildcat.....	45	65.6	15.3	6.0	85	8	* 1,200	1915	Milton, Del.	2	10	Alaska.

¹ Formerly U. S. S. Auk.

² Owned by Philippine government and assigned to Coast and Geodetic Survey.

³ Formerly U. S. S. Flamingo.

⁴ Formerly st. s. Corsair.

⁵ Formerly U. S. S. Osprey.

⁶ Formerly CG-242.

⁷ Formerly CG-144.

⁸ Formerly Navy yard ferry No. 132.

⁹ Formerly CG-223.

¹⁰ Formerly CG-198.

¹¹ Formerly CG-295.

¹² Formerly CG-145.

¹³ Formerly CG-179.

* Tons of fuel oil.

* Tons of coal.

* Gallons of gasoline.

Signal and radio-call letters	Rig	Name of vessel	Tonnage		Dimensions			Built		Complement	
			Gross	Net	Length	Breadth	Depth	When	Where	Officers	Men
BUREAU OF FISHERIES, DEPARTMENT OF COMMERCE											
WTFA	Ga. s.	Auklet.....	25	17	<i>Feet</i> 47.0	<i>Feet</i> 13.0	<i>Feet</i> 5.0	1917	Seattle, Wash.	2	21
WTDK	Ga. s.	Blue Wing ¹	22	18	49.6	12.2	5.7	1918	do.	2	1
WTDH	Cl. s.	Penguin.....	394	268	129.6	27.7	17.1	1930	do.	4	7
WTDB	Ol. s.	Brant.....	166	67	100.0	21.0	10.0	• 1926	North Bend, Oreg.	4	5
WTDC	Ol. s.	Craze.....	134	91	84.7	20.0	11.7	• 1928	Port Blakely, Wash.	3	4
WTFF	Ga. s.	Curlew.....	28	24	61.9	11.0	4.6	1907	Morris Heights, N. Y.	2	1
WTDG	Ol. s.	Eider ¹	76	52	78.3	19.4	9.2	1912	Seattle, Wash.	4	1
WTFC	Ga. s.	Fulmar.....	65	42	101.0	16.0	6.4	1914	Friendship, Me.	2	5
WTDF	Ol. s.	Kittiwake ¹	46	40	68.0	15.0	9.6	1908	City Island, N. Y.	2	1
WTFD	Ga. s.	Merganser ¹	16	13	40.6	9.6	5.0	1909	Morris Heights, N. Y.	1	1
WTFE	Ga. s.	Murre.....	25	17	47.0	13.0	5.0	1917	Seattle, Wash.	2	1
WTFG	Ga. s.	Petrel ¹	23	15	51.5	11.4	5.0	• 1917	Lynn, Mass.	2	1
WTFH	Ol. s.	Phalarope II.....	3	5	40.6	12.5	4.5	1932	Newport, R. I.	2	2
WTFI	Ga. s.	Sandpiper.....	41	28	46.0	11.0	3.0	1928	Port Clinton, Ohio	1	2
WTFJ	Ol. s.	Scoter ¹	41	28	56.5	15.1	6.8	1920	Tacoma, Wash.	2	2
WTFK	St. s.	Shearwater.....	95	68	85.0	19.0	8.5	• 1909	Ferrysburg, Mich.	2	2
WTFL	Ol. s.	Teal.....	91	62	73.2	17.9	9.1	• 1927	North Bend, Oreg.	2	3
WTFM	Ga. s.	Widgeon ¹	37	38	68.0	15.0	7.0	1914	Morris Heights, N. Y.	2	2
WTFN	Ol. s.	Pelican.....	94	39	73.2	17.9	9.7	1930	Newport News, Va.	2	3
WTFO	Ga. s.	Coot.....	21		47.9	11.5	4.9	1929	Bellingham, Wash.	1	1

¹ Formerly ga. s. August (216855).
² Formerly ga. s. Idaho (210842).
³ Formerly ga. s. Raeo (204966).

⁴ Formerly ga. s. Calypso (206289).
⁵ Formerly ga. s. Cobra.
⁶ Formerly ga. s. Clatsop (219922).

⁷ Formerly ga. s. Edithana (212122).
⁸ Built under contract.

Signal and radio-call letters	Rig	Name of vessel	Tonnage		Dimensions			Built		Complement	
			Gross	Net	Length	Breadth	Depth	When	Where	Officers	Crew
BUREAU OF NAVIGATION, DEPARTMENT OF COMMERCE											
WKFO	Ga. s.	Dryden.....	46	3	<i>Feet</i> 70.0	<i>Feet</i> 14.5	<i>Feet</i> 7.2	1924	Kingston, N. Y.	2	3
WRGX	Ga. s.	Kilkenny.....	52	45	79.4	14.4	6.6	1909	New York, N. Y.	2	4
WTFL	Ga. s.	Psyche ¹	43	34	68.6	14.0	6.5	1911	East Greenwich, R. I.	2	3
WTFM	Ga. s.	Siwash.....	56	44	70.0	14.7	6.7	1916	New York, N. Y.	2	4

¹ Formerly ga. s. Achelous.

Rig	Name of vessel	Tonnage		Dimensions			Built		Comple- ment		Where stationed
		Gross	Net	Length	Breadth	Depth	When	Where	Offi- cers	Crew	
	BUREAU OF IMMIGRATION, AND NATURALIZATION SERVICE, DE- PARTMENT OF LABOR										
St. s.	ELLIS ISLAND.....	802	545	<i>Feet</i> 144.4	<i>Feet</i> 37.1	<i>Feet</i> 12.1	1904	Wilmington, Del.....	2	25	New York, N. Y.
El. s.	Samoset.....	12	6	40.6	9.0	4.6	1898	Communipaw, N. J.....	1	1	Philadelphia, Pa.
St. s.	Angel Island.....	427	289	135.7	24.0	10.6	1911	Oakland, Calif.....	1	11	San Francisco, Calif.
St. s.	Inspector.....	50	30	70.0	12.5	6.5	1908	San Francisco, Calif.....	2	4	Do.
Ga. s.	Owl.....			25.0	7.0	5.6	1925	Washington, D. C.....			San Juan, P. R.

Rig	Name of vessel	Dimensions			Built		Com- ple- ment	Station
		Length	Breadth	Depth	When	Where		
	BUREAU OF RECLAMATION, DEPARTMENT OF THE IN- TERIOR							
Ga. s.	Unnamed.....	<i>Feet</i> 30.0	<i>Feet</i> 7.5	<i>Feet</i> 2.5	1929	Valley Park, Mo.....	1	Elephant Butte Dam, N. Mex.
Ga. s.	Unnamed.....	25.0	5.5	1.8	1918	Racine, Wis.....	1	Lake Walcott, Idaho.
Ga. s.	Wanda.....	25.0	4.0		1924	Lake Keechelus, Wash.....	1	Lake Kachess, Wash.
Ga. s.	Unnamed.....	14.0	4.0	1.8	1930	Salem, Ohio.....		Echo Reservoir, Utah.
Ga. s.	Unnamed.....	20.0	5.4	1.1	1930	Wilmington, Calif.....		Colorado River, Ariz.
Ga. s.	Unnamed.....	17.5	5.0	2.0	1933	San Francisco, Calif.....		Jackson Lake Dam, Wyo.

Rig	Name of vessel	Tonnage		Dimensions			Built		Complement		Where stationed
		Gross	Net	Length	Breadth	Depth	When	Where	Officers	Men	
	BUREAU OF PUBLIC ROADS, DISTRICT 11, JUNEAU, ALASKA										
	DEPARTMENT OF AGRICULTURE										
Ol. s.	Highway	49	38	66.0	16.1	6.5	1924	Seattle, Wash.	2		Juneau, Alaska.
	ALASKA GAME COMMISSION, JUNEAU, ALASKA										
	DEPARTMENT OF AGRICULTURE										
Ol. s.	Seal	66	43	66.0	16.0	9.8	1926	Seattle, Wash.	2	13	Kodiak, Alaska.
Ga. s.	Sea Otter	19	13	40.2	11.5	5.8	1918	do.	1	10	Juneau, Alaska.
Ga. s.	Ermine			32.0	6.5	3.2		do.		11	Ketchikan, Alaska.
Ga. s.	Marten	6	4	37.0	10.3	6.6	1931	do.		11	Kenai, Alaska.
Ga. s.	Mink			33.0	10.0	3.0		do.	1		Cook Inlet.
	BUREAU OF BIOLOGICAL SURVEY, DEPARTMENT OF AGRICULTURE										
Ga. s.	CG-814			46.0	12.9	3.5				2	Savannah, Ga.
Ga. s.	C. Hart Merriam			28.0	7.0	2.3	1931	Algonac, Mich.		1	Winons, Minn.
Ga. s.	Canada Goose			34.0	9.0	2.5		Unknown		2	St. Marks, Fla.
Ga. s.	Gadwell			38.0	9.9	2.7	1930	Algonac, Mich.		2	Washington, D. C.
Ga. s.	H-179			46.0	11.5	4.0	1926	do.		2	Charleston, S. C.
Ga. s.	Killdeer			33.8	8.8	1.5	1926	Newport News, Va.		1	Nacot Creek, N. J.
Ga. s.	Redhead			25.0	5.9	2.2	1922	Unknown		1	Mobile, Ala.
Ga. s.	Sanderling			16.0	6.0	1.5	1926	Manahawkin, N. J.		1	Nacot Creek, N. J.
Ga. s.	Sora			26.0	6.4	1.5	1927	Eastport, Md.		1	Bellevue, Ky.
Ga. s.	Widgeon			36.0	9.5	2.7	1918	Unknown		2	Elizabeth City, N. C.
Ga. s.	Willet			23.6	6.8	1.9	1933	Fishing Creek, Md.		1	Hoopers Island, Md.
Ga. s.	Wood Duck			45.0	11.0	2.0	1927	St. Paul, Minn.		2	Winons, Minn.

1 Part time.

Government Vessels

Rig	Name of vessel	Tonnage		Dimensions			Built		Complement		Where stationed
		Gross	Net	Length	Breadth	Depth	When	Where	Officers	Men	
	FOREST SERVICE, REGION 8, TONGAS NATIONAL FOREST										
	DEPARTMENT OF AGRICULTURE										
				<i>Feet</i>	<i>Feet</i>	<i>Ft. Ins.</i>					
Ga. s.	Ranger 2.....	8		35.0	10.0	4.5	1913	Bremerton Navy Yard.....	1		Ketchikan, Alaska.
Ga. s.	Ranger 5.....	10		40	10.5	4 5	1917	Seattle, Wash.....	1	1	Do.
Ga. s.	Ranger 6.....	11		42	10.5	4 5	1923	do.....	1		Juneau, Alaska.
Ol. s.	Ranger 7.....	12		48	11.5	5 5	1925-26	Ketchikan.....	1		Ketchikan, Alaska.
Ol. s.	Ranger 8.....	12		50	11.5	5	1927-28	do.....	1		Petersburg, Alaska.
Ol. s.	Ranger 9.....	12		50	11.5	5 1	1929-30	do.....	1	1	Juneau, Alaska.
Ol. s.	Ranger 10.....	12		50	11.5	5	1930-31	do.....	1	1	Ketchikan, Alaska.
	FOREST SERVICE, REGION 8, CHUGACH NATIONAL FOREST										
	DEPARTMENT OF AGRICULTURE										
Ol. s.	Chugach.....	35		60	14	6	1926	Seattle, Wash.....	1	1	Cordova.
Ol. s.	Forester.....	30		55.0	14.0	5.3	1932	Tacoma, Wash.....	1	1	Juneau, Alaska.

¹ Part-time cook and deck hand.

Name of vessel	Class	Gross tons	Dimensions			Built		Purchased		Estimated value	Complement		Where employed
			Length	Breadth	Depth	When	Where	When	Where		Officers	Crew	
PANAMA CANAL OR THE PANAMA RAILROAD CO.													
ACHILLES.....	□ Steamship (collier)	11,081	<i>Feet</i> 536.0	<i>Feet</i> 65.0	<i>Feet</i> 39.6	1915	Baltimore, Md.	1915	Baltimore, Md.	\$1,014,626			
ANCON ¹	□+ Steamship	9,696	489.5	58.0	28.9	1902	Sparrows Point, Md.	1909	United States	1,117,730	9	103	New York-Cristobal.
CRISTOBAL ²	□+ do.	9,696	489.5	58.0	28.9	1902	do.	1909	do.	1,046,626	9	26	Do.
GUAYAQUIL.....	□+ do.	2,592	251.0	43.5	26.1	1919	Lorain, Ohio		do.	93,489	9	23	New York - Guayaquil.
BUENAVENTURA.....	□+ do.	2,609	251.0	43.7	25.8	1919	Duluth, Minn.	1919	do.	116,489	9	25	New York-Cristobal.
CASCADAS.....	Dredge (dipper)		144.0	55.0	15.6	1915	South Milwaukee, Wis.	1915	South Milwaukee, Wis.	446,584	8	71	Panama Canal.
GAMBOA.....	do.		144.0	44.0	16.6	1914	do.	1914	do.	282,176	8	71	Do.
PARAISO.....	do.		144.0	44.0	16.6	1914	do.	1914	do.	282,146	8	71	Do.
NO. 86.....	Dredge (pipeline)	940	150.0	40.0	10.6	1910	Baltimore, Md.	1910	Baltimore, Md.	95,000	7	53	Do.
AJAX.....	Cranes (floating)	4,000	150.0	88.7	16.8	1912	Germany	1913	Germany	332,783	2	19	Do.
ATLAS.....	do.	931	177.6	41.0	14.0	1934	Balboa, Canal Zone.			478,000			Do.
HERCULES.....	do.	4,000	150.0	88.7	16.8	1913	Germany	1913	Germany	326,740	2	19	Do.
LA VALLEY.....	do.	1,200	160.0	40.0	15.0	1887	Scotland	1904	French Canal Co.	30,000	2	20	Do.
BOHIO ³	Tug (steam, oil)	171	104.0	21.0	11.6	1906	Camden, N. J.	1906	Norfolk, Va.	100,000	6	29	Do.
BOLIVAR.....	do.	234	127.0	23.0	9.5	1885	do.	1905	French Canal Co.	105,000	6	29	Do.
FAVORITE ⁴	do.		190.8	35.6		1907	Buffalo, N. Y.						Do.
ENGINEER.....	do.	152	101.0	21.6	10.7	1911	Camden, N. J.	1916	New York, N. Y.	46,013	6	21	Do.
Cocoi.....	do.	213	96.0	23.0	12.4	1907	Philadelphia, Pa.	1908	Philadelphia, Pa.	20,416	6	29	Do.
GORGONA.....	do.	295	125.6	30.0	17.0	1914	Staten Island, N. Y.	1915	Staten Island, N. Y.	156,921	5	20	Do.
LA BOCA.....	do.	192	120.0	24.0	13.0	1907	Camden, N. J.			19,747			Do.
MARINER.....	do.	234	113.0	25.5	12.0	1906	do.	1908	United States	50,000	4	17	Do.
TAVERNILLA.....	do.	295	125.6	30.0	17.0	1914	Staten Island, N. Y.	1915	Staten Island, N. Y.	156,922	5	20	Do.
SUPPLY No. 2.....	Supply boat (Diesel)	117	85.0	20.0	9.0	1917	Balboa, Canal Zone.			51,544	2	4	Do.
TERRIDO II.....	Barge (drill)	500	127.5	32.0	12.0	1914	Paraiso, Canal Zone.			15,000	5	55	Do.
GRADER No. 3.....	Barge (hydraulic)	1,200	157.0	35.8	12.0	1915	do.			28,690	1	32	Do.
TERRIER No. 2.....	Barge (drill)	500	127.5	32.0	12.0	1907	Newport News, Va.	1908	Newport News, Va.	95,000			Do.
Atlantic.....	do.	7	35.0	7.6	4.8	1914	Morris Heights, N. Y.	1914	Morris Heights, N. Y.	4,475			Do.
Azimuth II.....	do.	5	32.0	7.6	2.6	1915	Paraiso, Canal Zone.			1,500			Do.
Bartacosas II.....	do.	7	35.3	7.6	4.0	1915	New York, N. Y.	1915	New York, N. Y.	4,562			Do.
Bassett.....	Launch (gasoline)	7	26.7	8.0	4.0	1925	Balboa, Canal Zone.			9,650			Do.
Bonito.....	do.	12	40.0	10.8	4.0	1930	New York, N. Y.			8,085.50			Do.

¹ Formerly st. s. Shawmut (117125).
² Formerly st. s. Fremont (145694).

³ Formerly st. s. Jack Twohy.
⁴ Owned by U. S. Navy.

Government Vessels

Name of vessel	Class	Gross tons	Dimensions			Built		Purchased		Estimated value	Complement		Where employed
			Length	Breadth	Depth	When	Where	When	Where		Officers	Crew	
PANAMA CANAL OR THE PANAMA RAILROAD CO.—Continued													
Chagres.....	Tug (Diesel electric).	355	<i>Feet</i> 126.5	<i>Feet</i> 28.0	<i>Feet</i> 15.7	1928	Balboa, Canal Zone.			\$310,000	6	20	Panama Canal.
Chilibre.....	Launch (gasoline).	6	32.0	8.0	3.3	1916	Paraiso, Canal Zone.			2,381			Do.
Coco Solo II.....	do.	44	64.0	15.5	6.2	1926				37,500			Do.
Comorant.....	do.	7	36.0	9.5	3.6	1930	Balboa, Canal Zone.			6,029			Do.
Cone.....	do.	9	40.0	8.0	4.10	1918	Morris Heights, N.Y.	1918	Morris Heights, N.Y.	12,000			Do.
Cotinga.....	do.	14	50.0	10.0	3.7	1929	Balboa, Canal Zone.			14,124			Do.
Cruces.....	do.	7	35.0	7.6	4.8	1914	New York, N. Y.	1915	New York, N. Y.	4,419			Do.
Dolphin.....	do.	9	40.0	8.0	4.3	1927				15,726			Do.
Dorothy.....	do.	4	30.0	6.8	1.11	1916	Saginaw, Mich.	1916	Saginaw, Mich.	1,456			Do.
Egret.....	do.	6	32.0	8.0	3.7	1932	Balboa, Canal Zone.			7,914			Do.
El Vigia.....	do.	6	32.0	8.2	3.8	1917	Isthmus of Panama.			3,451			Do.
Empire.....	do.	14	50.0	10.0	3.6	1928	Balboa, Canal Zone.			15,292			Do.
Funice.....	do.	19	42.0	12.0	2.8	1917	Isthmus of Panama.	1917	Isthmus of Panama.	7,415			Do.
Frigate.....	do.	7	35.0	8.0	2.9	1928	Balboa, Canal Zone.			5,258			Do.
Gertrude.....	Launch (aux. sailing).	10	36.0	10.5	3.8	1917	Philadelphia, Pa.	1918	Philadelphia, Pa.	1,932			Do.
Goodwill.....	Launch (gasoline).	9	35.9	9.0	4.0		Morris Heights, N.Y.	1917	Isthmus of Panama.	1,450			Do.
Hawk.....	do.	14	40.0	11.0	4.8	1932	Balboa, Canal Zone.			6,834			Do.
Helen Louise.....	do.	6	36.0	7.7	4.0	1923	Cristobal, Canal Zone.			9,365			Do.
Heron.....	do.	7	35.0	8.0	4.2	1928	Balboa, Canal Zone.			14,566			Do.
Hibiscus II.....	do.	11	39.0	8.9	4.8	1919	Gatun, Canal Zone.			3,521			Do.
Hinds.....	do.	15	46.0	11.0	5.0	1926	do.			6,000			Do.
HYACINTH 2.....	Launch (steam).		35.3	8.7	3.8	*1917	Paraiso, Canal Zone.			5,977			Do.
Indio.....	Launch (Diesel).	63	60.0	16.0	8.0	1929	Balboa, Canal Zone.			41,564			Do.
Jacana.....	Launch (gasoline).	9	40.0	11.6	4.2	1928	do.			5,977			Do.
La Garza.....	do.	4	23.4	7.8	3.9	1920	Gatun, Canal Zone.			2,117			Do.
La Pita.....	do.		24.5	6.2	2.9	1924	Paraiso, Canal Zone.			1,121			Do.
La Zona II.....	do.	7	35.0	7.6	4.8	1915	Morris Heights, N.Y.	1915	Morris Heights, N.Y.	4,422			Do.
Las Cruces.....	Pipeline, suction dredge.	1,491	226.0	50.0	14.0	1929	Baltimore, Md.			1,220,000			Do.
Margarita.....	Launch (gasoline).	16	50.0	10.0	3.0	1915	Morris Heights, N.Y.	1915	Morris Heights, N.Y.	7,465			Do.
Mary B.....	do.	7	35.0	7.6	4.8	1915	do.	1915	do.	7,867			Do.
Nard II.....	do.	9	40.0	11.6	4.2	1923	Cristobal, Canal Zone.			2,666			Do.
No. 12.....	do.	5	32.0	7.6	2.6			*1908	Isthmus of Panama.	1,400			Do.
No. 1242.....	do.	7	33.0	9.4	4.3			1917	Portsmouth.	433			Do.
Owl.....	do.	19	50.0	10.0	5.5	1931	Balboa, Canal Zone.			15,862.06			Do.
Paja.....	do.	6	32.0	8.2	2.0	1918	do.			3,451			Do.
Pelican.....	do.	15	46.0	10.7	4.4					10,528			Do.
Porpoise.....	do.	7	35.0	8.0	4.2	1928	Balboa, Canal Zone.			11,333			Do.
Priscilla.....	do.	7	35.0	7.6	3.6	1914	do.	1915	Morris Heights, N.Y.	4,414			Do.
Rodman.....	do.	9	40.0	8.0	4.10	1918	do.	1918	do.	12,595			Do.
Sandpiper.....	do.	2	22.5	6.3	2.5	1928	do.			1,240			Do.
Sun.....	do.	30	65.0	14.0	6.7	1917	do.			36,000			Do.

Snook	do	8	40.0	10.5	4.4	1931	do			10,932			Do.
Swallow	do	8	36.0	10.0	3.8	1931	New York, N. Y.			7,128.01			Do.
Tarpon	do	7	35.0	8.0	4.2	1928	Balboa, Canal Zone.			11,307			Do.
Teal	do	14	40.0	11.0	4.8	1932	do			6,801			Do.
Toucan	do	11	38.4	9.0	3.6	1929	do			11,289			Do.
Trinidad	Tug (Diesel electric).	355	126.5	28.0	15.7	1928	do			310,000	6	20	Do.
Trogon	Launch (gasoline).	5	30.0	7.8	4.0	1931	do			6,026			Do.
Tuna	Launch (gasoline).	10	35.0	9.0	4.6	1930	do			11,339.21			Do.
Vedette	do	7	32.0	8.6	4.1	1914	Bayonne, N. J.	1914	Bayonne, N. J.	2,920			Do.
Winslow	do	9	36.8	10.0	4.2	1930	Balboa, Canal Zone.			8,174			Do.
Jessup	do	7	44.6	6.0	4.6	1924	do			14,702			Do.
No. 2	Barge	1,200	156.8	35.8	12.8	1908	Newport News, Va.	1908	Newport News, Va.	9,047			Do.
No. 3	Barge (relay pump).	1,200	157.8	35.8	12.0	1908	do	1908	do	50,000			Do.
No. 15	Barge (converted).	1,200	156.7	35.8	12.0	1908	do	1908	do	60,000			Do.
No. 17	Barge (sand)	1,200	156.9	35.8	12.0	1908	do	1908	do	15,000			Do.
No. 20	do	1,200	157.0	36.0	12.0	1908	do	1908	do	11,000			Do.
No. 21	Barge (coal, converted).	1,200	156.7	35.8	12.0	1908	do	1908	do	60,000			Do.
No. 26	Barge	1,200	168.0	35.0	12.0	1910	do	1910	do	15,687			Do.
No. 27	Barge (air compressor).	1,200	168.0	35.0	12.0	1910	do	1910	do	20,848			Do.
No. 29	do	1,200	168.0	35.0	12.0	1910	do	1910	do	8,632			Do.
No. 36	Barge (water)		40.0	15.0	5.0	1905	Jacksonville, Fla.	1905	Jacksonville, Fla.	2,400			Do.
No. 39	Barge	30	40.0	15.0	5.0	1905	do	1905	do	2,400			Do.
No. 46	Barge (sand)	500	127.5	32.0	12.0	1907	Newport News, Va.	1908	Newport News, Va.	8,064			Do.
No. 48	do	500	127.5	32.0	12.0	1907	do	1908	do	9,680			Do.
No. 50	do	500	127.5	32.0	12.0	1907	do	1908	do	9,680			Do.
No. 87	Barge (coal)		85.6	31.0	10.0	1910	Cristobal, Canal Zone			18,262			Do.
No. 91	Barge (wrecking)		112.0	29.6	12.0	1909	Balboa, Canal Zone.			5,000			Do.
No. 96	Barge (oil)	115	75.0	25.0	7.0	1905	Jacksonville, Fla.	1906	Jacksonville, Fla.	4,500			Do.
No. 97	Barge (coal)	115	75.0	25.0	7.0	1906	do	1906	do	4,500			Do.
No. 98	do	115	75.0	25.0	7.0	1905	do	1906	do	2,042			Do.
No. 99	Barge (oil)	245	75.0	25.0	7.0	1926	Balboa, Canal Zone.			14,432			Do.
No. 106	Barge (dump)	400	126.9	31.8	10.5	1908	Newport News, Va.	1908	Newport News, Va.	7,804			Do.
No. 108	do	400	126.9	31.8	10.5	1907	do	1907	do	7,804			Do.
No. 116	do	500	154.2	32.2	10.6	1909	Balboa, Canal Zone.	(*)		25,000			Do.
No. 118	do	500	154.2	32.1	10.7	1909	do			7,313			Do.
No. 119	do	500	154.0	32.0	10.7	1909	do			7,313			Do.
No. 128	Scow		160.0	50.5	15.5	1926	do			104,750			Do.
No. 129	do		160.0	50.5	15.5	1926	do			104,750			Do.
No. 130	do		160.0	50.5	15.5	1926	do			104,750			Do.
No. 131	Barge (dump)	2,000	160.3	60.6	13.5	1913	Sparrows Point, Md.			67,254			Do.
No. 132	do	2,000	160.3	60.6	13.5	1913	do			67,254			Do.
No. 133	do	2,000	160.3	60.6	13.5	1913	do			67,254			Do.
No. 134	do	2,000	160.3	60.6	13.5	1913	do			67,254			Do.
No. 135	do	2,000	160.3	60.6	13.5	1913	do			67,254			Do.
No. 136	do	2,000	160.3	60.6	13.5	1913	do			67,254			Do.
No. 137	do	2,000	160.3	60.6	13.5	1915	Philadelphia, Pa.	1915	Philadelphia, Pa.	71,828			Do.
No. 138	do	2,000	160.3	60.6	13.5	1915	do	1915	do	71,828			Do.
No. 139	do	2,000	160.3	60.6	13.5	1915	do	1915	do	71,828			Do.
No. 140	do	3,100	194.8	50.6	20.8	1916	New York, N. Y.	1916	New York, N. Y.	78,897			Do.
No. 141	do	3,000	201.0	52.0	18.3	1916	do	1916	do	86,394			Do.
No. 157	Barge (derrick).	300	96.0	42.0	8.6	1911	Cristobal, Canal Zone	(*)		68,662			Do.
No. 204	Barge		112.2	29.6	11.5	1886	Belgium			5,681.63			Do.
No. 206	do	225	84.0	24.0	7.0	1931	Balboa, Canal Zone.			13,616			Do.

* Formerly ga. s Palo Seco II.

* Rebuilt.

Name of vessel	Class	Gross tons	Dimensions			Built		Purchased		Estimated value	Complement		Where employed
			Length	Breadth	Depth	When	Where	When	Where		Officers	Crew	
PANAMA CANAL OR THE PANAMA RAILROAD CO.—Continued													
No. 206	Barge	225	<i>Feet</i> 84.0	<i>Feet</i> 24.0	<i>Feet</i> 7.0	1931	Balboa, Canal Zone.			\$13,905			Panama Canal.
No. 169	do.	115	75.0	25.0	7.0		Jacksonville, Fla.			3,532			Do.
No. 176	do.	115	75.0	25.0	7.0		Isthmus of Panama			4,500			Do.
No. 171	do.	131	110.0	38.0	11.6		do.			4,066			Do.
No. 176	House boat	125	72.0	18.0	7.6		Cristobal, Canal Zone	1904	French Canal Co.	1,630			Do.
No. 177	do.		42.0	15.0	10.5	1914	Paraiso, Canal Zone.			1,200			Do.
No. 188	do.		46.0	45.0	8.0	1915	do.			5,872			Do.
No. 194	Barge (oil lighter)		60.0	36.0	8.0	1915	do.			6,285			Do.
No. 195	do.		72.0	24.0	8.0	1916	do.			7,857			Do.
No. 200	Floating pile driver.		72.0	32.0	6.0	1929	Balboa, Canal Zone.			20,448.91			Do.
No. 201	do.		72.0	32.0	6.0	1929	do.			20,448.92			Do.
No. 226	Barge (lighter) ¹		110.0	38.0	11.0	1907		1908		14,000			Do.
President Amador	Ferry	220	125.0	30.0	10.9	1931	do.			127,930.00			Do.
President Roosevelt	do.	220	125.0	30.0	10.9	1931	do.			127,930.00			Do.

¹ Converted dredge Cardenas.

Rig	Name of vessel	Tonnage		Dimensions			Built		Service	Crew	Indicated horsepower	Owner	Home port
		Gross	Net	Length	Breadth	Depth	When	Where					
PHILIPPINE ISLANDS													
<i>Steam vessels</i>													
<i>(5 tons net and over)</i>													
				<i>Meters</i>	<i>Meters</i>	<i>Meters</i>							
St. s.	¹ Aco 1.....	13	8	15.2	3.2	1.3	1895	Hong Kong, China.....	Frt.	8	36	Ampil & Co.....	Manila, P. I.
St. s.	² Aco 3.....	35	22	20.4	4.3	1.8	1899	Philippine Islands.....	Tow.	9	94	do.....	Do.
St. s.	³ Aco 5.....	49	31	20.5	4.1	2.1	1898	do.....	Frt.	9	75	do.....	Do.
St. s.	⁴ Aco 7.....	59	40	26.1	4.5	2.1	1924	do.....	Frt.	13	100	do.....	Do.
St. s.	⁵ Aco 9.....	55	12	24.1	4.4	2.1	1933	do.....	Frt.	9	114	do.....	Do.
St. s.	Alabama.....	50	24	22.6	4.1	2.1	1902	Hong Kong, China.....	Frt.			Ynchausti & Co.....	Do.
St. s.	⁶ ALBAY.....	1,114	574	66.4	9.0	6.9	1383	Noorkoping, Sweden.....	Pas.	55	709	Compañia Maritima.....	Do.
St. s.	⁷ Alicia.....	34	23	21.3	3.8	2.0	1900	Hong Kong, China.....	Frt.	9	65	Angel Jose.....	Do.
St. s.	Antonio.....	73	40	26.4	5.2	2.3	1897	do.....	Frt.			Cia. Gen. Tabacos de Filipinas.....	Do.
St. s.	⁸ Antonio Cosin.....	135	70	32.8	6.0	2.4	1902	do.....	Frt.	32	141	The Cebu Navigation Co.....	Cebu, P. I.
St. s.	⁹ Antonio Lopez.....	135	60	31.9	5.8	1.8	1886	Philippine Islands.....	Frt.	6	225	Cia. Gen. Tabacos de Filipinas.....	Manila, P. I.
St. s.	ARAYAT.....	903	271	66.6	10.2	6.7	1931	Danzig, Germany.....	Frt.	53	2,200	Philippine Government.....	Do.
St. s.	¹⁰ Arevalo.....	35	17	21.5	4.1	1.9	1900	Hong Kong, China.....	Frt.	14	193	St. Clara Lumber Co.....	Do.
St. s.	¹¹ ARGUS.....	1,025	585	66.9	9.6	4.4	1901	Newcastle, England.....	Frt.	40	869	Vicente Madrigal & Co.....	Do.
St. s.	¹² Asturias II.....	97	62	33.3	6.0	2.4	1933	Cebu, P. I.....	Frt.			Jose Yap.....	Cebu, P. I.
St. s.	¹³ Atlanta.....	24	12	17.3	3.6	1.5	1901	Philippine Islands.....	Frt.	6	59	Port Banga Lumber Co.....	Zamboanga, P. I.
St. s.	¹⁴ ATLANTIC GULF.....	2,639	1,518	75.4	13.2	7.8	1919	Lorain, Ohio.....	Pas.	46	1,404	Atlantic Gulf & Pacific Co.....	Manila, P. I.
St. s.	¹⁵ Aurora P.....	38	26	24.8	4.1	2.0	1914	Philippine Islands.....	Frt.	10	63	Basilan Transportation Co.....	Zamboanga, P. I.
St. s.	¹⁶ Balayan.....	287	150	38.5	7.0	3.8	1918	Japan.....	Pas.	28	178	Vicente Javier and Angel J. de Jesus.....	Manila, P. I.
St. s.	BANABAO.....	667	225	52.5	9.1	4.0	1931	Danzig, Germany.....			1,100	Philippine government.....	Do.
St. s.	¹⁷ BAYNAIN.....	658	286	53.3	27.9	3.2	1912	Goole, Scotland.....	Frt.			Bay Shipping Co.....	Zamboanga, P. I.
St. s.	¹⁸ BICOL.....	367	184	45.7	7.9	2.9	1901	Renfrew, Scotland.....	Frt.	37	223	Manila Railroad Co.....	Manila, P. I.
St. s.	¹⁹ Binacod.....	22	12	19.7	3.5	1.7	1901	Hong Kong, China.....	Frt.	9	60	Januario Pacheco.....	Do.
St. s.	²⁰ BINAHIAN.....	44	24	23.1	4.1	2.2		do.....	Frt.	9	74	Jose Ruiz Lanzarote.....	Do.
St. s.	²¹ BISAYAS.....	2,832	1,497	86.8	13.5	5.4	1912	Shanghai, China.....	Frt.	84	1,621	Malma Steamship Co.....	Do.
St. s.	²² BOHOL.....	2,126	1,140	91.7	11.5	6.0	1906	Belfast, Ireland.....	Frt.			Compañia Maritima.....	Do.
St. s.	²³ Bolinao.....	247	128	40.5	7.4	2.5	1884	Paisley, England.....	Pas.	29	273	The Cebu Navigation Co.....	Cebu, P. I.
St. s.	²⁴ Bulusan.....	16	9	16.2	3.2	1.4	1901	Philippine Islands.....	Frt.	8	45	City of Manila, P. I.....	Manila, P. I.
St. s.	²⁵ Camiguin.....	61	36	25.3	4.3	2.5	1899	Hong Kong, China.....	Frt.	22	98	Yap Anton Bros.....	Cebu, P. I.
St. s.	²⁶ CAMPEADOR.....	392	156	44.1	8.1	4.8	1916	Shanghai, China.....	Tow.		869	Visayan Stevedore Transp. Co.....	Iloilo, P. I.
St. s.	CANLAON.....	667	225	52.5	9.1	4.0	1931	Danzig, Germany.....			1,100	Philippine government.....	Manila, P. I.
St. s.	²⁷ Capalonga.....	28	18	19.6	3.5	1.9	1919	Philippine Islands.....	Frt.	9	46	Atlantic Gulf Pacific Co.....	Do.
St. s.	²⁸ Capitan Gallarza.....	92	49	29.8	5.1	2.8	1902	do.....	Frt.	23	135	La Naviera Filipina (Inc.).....	Cebu, P. I.
St. s.	²⁹ CAPIZ.....	305	144	42.4	7.6	3.5	1924	do.....	Frt.	35	300	Teodoro R. Yangco.....	Manila, P. I.

¹ Formerly st. s. May C.
² Formerly st. s. Oriente.
³ Formerly st. s. Victoria.
⁴ Formerly st. s. Luz.
⁵ Formerly st. s. Hoangho.
⁶ Formerly st. s. Alpine Eagle.
⁷ Formerly st. s. Jaime Vano.
⁸ Formerly st. s. Caridad.
⁹ Formerly st. s. Yeoman.
¹⁰ Formerly st. s. ^a Commillas II
^b Zambo.
^c Tony P.

¹¹ Formerly st. s.
^a Southern Trader.
^b Euzkadi.
^c Helen C.
^d Lake Faulk.
¹² Formerly st. s. Basilan.
¹³ Formerly st. s. ^a Hizon Rodrigues.
^b Hamashima.
^c Aurora O.
¹⁴ Formerly British st. s. Killclober.
¹⁵ Formerly st. s. Borongou.
¹⁶ Formerly st. s. Tabimik.
¹⁷ Formerly st. s. Chicago.

¹⁸ Formerly U. S. Army st. s. Merritt.
¹⁹ Formerly st. s. ^a Suva.
^b Sirius.
²⁰ Formerly st. s. Earnshaws 4.
²¹ Formerly st. s. Pescador.
²² Formerly st. s. Ila Mouronets.
²³ Formerly st. s. ^a Marietta.
^b Dewey.
²⁴ Formerly st. s. Dalopoon.
²⁵ Formerly st. s. ^a Tabias.
^b Masbate.

Rig	Name of vessel	Tonnage		Dimensions			Built		Service	Crew	Indicated horse-power	Owner	Home port
		Gross	Net	Length	Breadth	Depth	When	Where					
	PHILIPPINE ISLANDS—Contd.												
	<i>Steam vessels—Contd.</i>												
	(5 tons net and over)												
				<i>Meters</i>	<i>Meters</i>	<i>Meters</i>							
St. s.	Carbon.....	10	7	12.2	2.8	1.4	1926	Philippine Island.....	Frt.	4	33	Vicente Madrigal.....	Manila, P. I.
St. s.	Carmen.....	37	18	21.0	3.9	1.9	1900	Hong Kong, China.....	Frt.	8	75	Compañia Maritima.....	Do.
St. s.	Carmencita.....	20	11	17.5	3.6	1.5	1901	Philippine Islands.....	Pas.	7	58	Visayan Stevedore Transp. Co.	Iloilo, P. I.
St. s.	¹ Caviteno.....	124	49	33.5	7.0	1.9	1909	Hong Kong, China.....	Frt.	12	199	Teodoro R. Yangco.....	Manila, P. I.
St. s.	² CEBU.....	1,408	804	76.4	10.3	3.6	1900	Bremerhaven, Germany.....	Pas.	72	895	Compañia Maritima.....	Do.
St. s.	³ Cetus.....	943	520	65.5	9.6	4.7	1931	Shanghai, China.....	Frt.	58	500	Vicente Madrigal & Co.....	Do.
St. s.	⁴ Chuan Chow.....	32	21	21.5	4.0	2.0	1900	Hong Kong, China.....	Frt.	12	60	Mindanao Lumber Co.....	Zamboanga, P. I.
St. s.	⁵ Churraca.....	788	466	58.1	8.0	5.1	1878	Newcastle, England.....	Pas.	53	893	Santiago Carrion Tong Tek.	Manila, P. I.
St. s.	⁶ COLUMBIA.....	61	30	21.9	4.4	2.3	1901	Philippine Islands.....	Frt.	11	117	Atlantic, Gulf & Pacific Co. of Manila.	Do.
St. s.	⁷ COMPAÑIA DE FILIPINAS.....	784	445	54.9	9.2	6.5	1890	Glasgow, Scotland.....	Pas.	45	500	Com. Gen. de Tabacos de Pilipinas.	Do.
St. s.	⁸ Concha.....	45	22	21.8	4.0	1.8	1922	Philippine Islands.....	Tow.	15	95	Visayan Stevedore Transp. Co.	Iloilo, P. I.
St. s.	Corregidor.....	309	150	42.7	7.6	3.8	1932	Shanghai, China.....	Frt.	34	319	Compañia Maritima.....	Manila, P. I.
St. s.	⁹ CORREGIDOR.....	1,785	697	316.0	41.1	17.1	1911	Dumbarton, Scotland.....	Frt.	850	850	do.	Do.
St. s.	¹⁰ Cotabato.....	886	647	57.8	8.6	5.0	1884	Vege sack, Germany.....	Frt.	54	304	Compañia Naviera Cebuana Inc.	Cebu, P. I.
St. s.	¹¹ DANA O.....	57	39	26.1	4.5	2.1	1925	Philippine Islands.....	Frt.	15	40	Visayan Stevedore Transportation Co.	Iloilo, P. I.
St. s.	¹² DAVAO.....	1,191	609	68.0	10.0	4.8	1922	Haiphong, Indo-China.....	Frt.	61	785	Alfred Mendoza.....	Manila, P. I.
St. s.	Dona Carmen.....	97	56	29.7	5.4	2.6	1922	Philippine Islands.....	Frt.	9	75	Joaquin Rojo.....	Zamboanga, P. I.
St. s.	Don Antonio.....	39	19	21.7	4.3	1.9	1907	do.....	Frt.	16	93	Viuda e Hijos de P. P. Roxas.	Manila, P. I.
St. s.	¹³ Don Leon.....	26	16	19.9	3.6	1.8	1926	Hong Kong, China.....	Frt.	9	61	Mrs. Basilia Medina.....	Do.
St. s.	¹⁴ DON LUCIANO.....	232	100	41.1	7.3	2.9	1926	Shanghai, China.....	Frt.	18	512	T. R. Yangco.....	Do.
St. s.	¹⁵ DON JUAN O.....	498	257	45.7	7.4	4.9	1902	Lubeck, Germany.....	Frt.	35	164	Rio y Olabarrieta.....	Do.
St. s.	¹⁶ Dos Hermanos.....	838	540	61.0	8.2	5.2	1882	Glasgow, Scotland.....	Pas.	55	506	Gutierrez Hermanos.....	Do.
St. s.	¹⁷ Earnshaws No. 3.....	16	9	16.2	1.2	1.4	1900	Philippine Islands.....	Tow.	5	48	Earnshaw Docks & H. Iron Works.	Do.
St. s.	¹⁸ Esperanza P.....	42	28	24.4	4.2	2.1	1901	Hong Kong.....	Frt.	10	75	Antonio Pardo.....	Zamboanga, P. I.
St. s.	Estrella.....	32	21	19.4	4.6	1.8	1901	Philippine Islands.....	Tow.	8	58	El Varadero de Manila.....	Manila, P. I.
St. s.	¹⁹ EVA.....	42	20	22.9	4.0	2.1	1900	Hong Kong, China.....	Frt.	12	76	Philippine Match Co., Ltd.	Do.
St. s.	²⁰ F. Escaño (composite).....	452	244	54.8	8.2	3.6	1914	Sandakan, British North Borneo.	Pas.	43	345	La Naviera Filipina, Inc.....	Cebu, P. I.
St. s.	²¹ FERNANDEZ HERMANOS.....	742	482	54.7	8.9	3.7	1895	Dundee, Scotland.....	Frt.	51	538	Compañia Maritima.....	Manila, P. I.
St. s.	²² FLORENCE D.....	2,638	1,518	75.4	13.2	7.8	1919	Superior, Wis.....	Frt.	52	1,404	Cadwallader Gibson Lumber Co.	Do.
St. s.	²³ Fortuna.....	25	14	17.8	3.5	1.8	1932	Philippine Islands.....	Frt.	8	60	Fresh Food Co.....	Do.
St. s.	Fundador.....	50	20	20.0	4.7	2.1	1925	do.....	Frt.	15	93	Visayan Stevedore Transp. Co.	Iloilo, P. I.
St. s.	Gertrude.....	27	16	18.1	4.0	2.0	1912	Hong Kong, China.....	Tow	9	94	Luzon Stevedoring Co.....	Do.
St. s.	²⁴ Gladiador.....	55	24	23.2	4.2	2.1	1916	Philippine Islands.....	Frt.	15	80	Visayan Stevedore Transp. Co.	Do.
St. s.	²⁵ H. I. R.....	223	111	41.1	7.6	3.2	1902	Shanghai, China.....	Frt.	26	303	De la Rama S. S. Co.....	Do.
St. s.	Helen.....	39	27	21.3	4.2	1.9	1914	Hong Kong, China.....	Tow.	9	103	Luzon Stevedoring Co.....	Manila, P. I.
St. s.	Hornet.....	15	8	16.2	3.2	1.5	1909	Philippine Islands.....	Frt.	8	23	Pampanga Su. Develop. Co.	Do.

St. s.	¹¹ HILOILO	560	317	50.0	9.2	4.8	1896	Holland	Frt.	37	878	De La Rama S. S. Co.	Iloilo, P. I.
St. s.	Industry	32	22	20.4	3.8	2.0	1902	Hong Kong, China	Frt.	10	60	Atlantic, Gulf & Pacific Co. of Manila.	Manila, P. I.
St. s.	Isabel	20	13	17.6	3.4	1.5	1897	Philippine Islands	Frt.	7	46	Cia. Gen. Tabacos de Filipinas.	Do.
St. s.	¹² Isabela	179	95	36.5	5.9	2.7	1893	Hong Kong, China	Pas.	35	185	Polioearpo V. Liao Corp.	Cebu, P. I.
St. s.	¹³ ISIDORO PONS	1,027	552	68.2	9.7	5.6	1896	Cadiz, Spain	Pas.	47	598	Cia. Gen. de Tabacos de Filipinas.	Manila, P. I.
St. s.	¹⁴ ISLA DE BASILAN	183	93	32.4	6.3	2.9	1914	Shanghai, China	Frt.	24	350	Antonio Pardo	Do.
St. s.	¹⁵ ISLAS FILIPINAS	1,014	578	63.5	9.2	4.1	1886	Sunderland, Eng.	Frt.	1,069		Compañia Maritima	Do.
St. s.	¹⁶ ISLAS VISAYAS	516	283	50.7	7.9	4.3	1884	Newcastle, Eng.	Frt.	49	460	Cebu Navigation Co.	Cebu, P. I.
St. s.	J. BUSTAMANTE	1,074	461	67.6	9.7	4.6	1904	Cadiz, Spain	Pas.	1,070		Philippine Government	Manila, P. I.
St. s.	¹⁷ Jolo	825	525	63.2	7.9	3.6	1887	Bowling, England	Frt.	46	1,110	Compañia Maritima	Do.
St. s.	Kaibigan	123	66	39.7	6.3	2.1	1901	Hong Kong, China	Frt.	16	228	T. R. Yangco	Do.
St. s.	¹⁸ Kalinawan	19	9	15.7	3.1	1.6	1919	Philippine Islands	Frt.	8	40	A. T. Hashim	Do.
St. s.	¹⁹ Katabangan	37	16	19.7	4.7	2.1	1922	do.	Frt.	9	114	Philippine Lumber Manufacturing Co.	Do.
St. s.	Kathleen	60	33	20.0	4.8	2.2	1900	Hong Kong, China	Tow.	9	76	Luzon Stevedoring Co.	Do.
St. s.	²⁰ Kiat Lim	57	34	24.3	4.4	2.4	1903	do.	Frt.	20	93	Leonor Echauz	Iloilo, P. I.
St. s.	²¹ Kim-Kiat	107	66	31.5	5.7	2.7	1909	Philippine Islands	Frt.	25	138	Chua Go. Pin. Co.	Manila, P. I.
St. s.	²² Kim Ling	165	91	38.0	6.5	2.9	1904	Sandakan, B. W. I.	Frt.	28	210	Santiago Carrion	Do.
St. s.	²³ Kinaw	879	508	58.5	10.0	4.8	1883	Philadelphia, Pa.	Frt.	39	650	Philippine Steam Navigation Co.	Do.
St. s.	Lambert	32	14	21.0	3.8	1.6	1897	Hong Kong, China	Frt.			Walter A. Smith	Zamboanga, P. I.
St. s.	²⁴ Lam-an	17	11	15.3	3.7	1.5	1914	Catabato, P. I.	Frt.	7	40	Candidong Sero	Do.
St. s.	²⁵ Lebak	31	21	18.9	4.4	2.1	1918	Philippine Islands	Frt.	7	51	Port Lebak Lumber Co.	Do.
St. s.	²⁶ LEPUS	1,936	1,106	80.8	11.4	3.3	1906	Lubeck, Germany	Frt.	55	1,190	Vicente Madrigal	Manila, P. I.
St. s.	²⁷ Leyte	893	414	63.8	8.6	4.6	1879	Paisley, Scotland	Frt.	55	615	Compañia Maritima	Do.
St. s.	²⁸ Libertador	29	17	19.9	3.8	1.9	1899	Hong Kong, China	Frt.	12	69	Visayan Stevedore Transp. Co.	Iloilo, P. I.
St. s.	Louisville	29	19	21.4	4.0	1.9		do.	Frt.	9	78	Carmen G. de Cordova	Do.
St. s.	²⁹ Lourdin	14	6	14.6	2.9	1.8	1923	Philippine Islands	Frt.	9	48	Arturo Cho Chung Cha.	Do.
St. s.	³⁰ LUCZON	1,679	892	78.3	11.2	4.9	1905	Lubeck, Germany	Pas.	75	1,080	Compañia Maritima	Do.
St. s.	³¹ MACTAN	2,090	1,205	91.5	12.3	6.8	1899	Newcastle, Eng.	Frt.	65	1,618	do.	Cebu, P. I.
St. s.	Madali	103	53	33.7	6.0	1.6	1901	Hong Kong, China	Frt.	16	94	Visayan Stevedore Transportation Co.	Iloilo, P. I.
St. s.	³² Magallanes	1,375	832	73.6	9.9	6.7	1880	Newcastle, England	Pas.	56	745	Gutierrez Hermanos	Manila, P. I.
St. s.	Magapit	135	60	32.0	5.7	1.8	1901	do.	Frt.	16	225	Comp. Gral de Tab. de Filipinas.	Do.
St. s.	Magdaplo	37	18	20.0	4.3	2.2	1923	Philippine Islands	Frt.	9	96	Rogaciano A. Cosio	Do.
St. s.	³³ Manolin	36	19	21.0	4.3	1.7	1911	do.	Frt.			Mercedes M. de Sagarbarrea	Do.
St. s.	Manzano Yap Tico	98	49	32.4	5.4	2.5	1898	Hong Kong, China	Frt.	27	146	Yldefonso Tanbunting	Cebu, P. I.
St. s.	Marina	44	22	27.4	4.1	2.0	1901	do.	Frt.			Comp. Gral de Tab. de Fil.	Iloilo, P. I.
St. s.		12	5	11.4	3.3	1.7	1918	Philippine Islands	Frt.			Philippine Railway Co.	Manila, P. I.

¹ Formerly st. s. General Lawton.
² Formerly st. s. Nuen Tung.
³ Formerly st. s. Inga.
⁴ Formerly st. s. Isa-belita.
⁵ Formerly st. s. Poloe.
⁶ Formerly st. s. Berongan.
⁷ Formerly st. s. Wheeler.
⁸ Formerly st. s. Les Fils de Paul Doumer.
⁹ Formerly st. s. Montanes.
¹⁰ Formerly st. s. (a) Dolores III.
 (b) Ly-Hay.
 (c) Midget.
¹¹ Formerly st. s. (a) Wiegand.
 (b) Gusdiana.
¹² Formerly st. s. Antonio Muñoz.
¹³ Formerly st. s. Li Hal.
¹⁴ Formerly st. s. (a) Gn Hierez II.
 (b) Iroquois.

¹⁵ Formerly st. s. Panglima.
¹⁶ Formerly st. s. Juno.
¹⁷ Formerly st. s. Lake Farmingdale.
¹⁸ Formerly st. s. Harbor No. 1.
¹⁹ Formerly st. s. Conessa.
²⁰ Formerly st. s. Luzon.
²¹ Formerly st. s. (a) Svrb.
 (b) Montserrat.
 (c) Chin Shan.
²² Formerly st. s. Tarsae.
²³ Formerly st. s. Dona Ramona.
²⁴ Formerly st. s. (a) Bunuan.
 (b) Bawean.
²⁵ Formerly st. s. (a) Andres.
 (b) Illaroc.
 (c) Visayas.
²⁶ Formerly st. s. Singbe.

²⁷ Formerly ga. s. (a) Conprinc.
 (b) Ralinawan.
²⁸ Formerly st. s. Cosmopolitan.
²⁹ Formerly st. s. Nautilus.
³⁰ Formerly st. s. Don Francisco.
³¹ Formerly st. s. Trang.
³² Formerly st. s. Carmen.
³³ Formerly st. s. G. H. Pardee.
³⁴ Formerly st. s. (a) Ming Sang.
 (b) Kwong Eng.
³⁵ Formerly st. s. Romulus.
³⁶ Formerly st. s. Josephine.
³⁷ Formerly st. s. San Nicolas.
³⁸ Formerly st. s. (a) Yasco.
 (b) Marudu.
³⁹ Formerly st. s. Hal Hong.
⁴⁰ Formerly st. s. Libelle.
⁴¹ Formerly st. s. Serantes.

Philippine Vessels

Rig	Name of vessel	Tonnage		Dimensions			Built		Service	Crew	Indicated horse-power	Owner	Home port
		Gross	Net	Length	Breadth	Depth	When	Where					
PHILIPPINE ISLANDS—Contd.													
<i>Steam vessels—Contd.</i>													
<i>(5 tons net and over)</i>													
				<i>Meters</i>	<i>Meters</i>	<i>Meters</i>							
St. s.	Marinduque.....	274	129	40.3	7.0	3.3	1933	Philippine Islands.....	Frt.			Santiago Carrion.....	Manila, P. I.
St. s.	Marta.....	38	19	21.0	3.9	2.0	1901	do.....	Frt.	9	93	Leonardo Guizon y Pablo.....	Do.
St. s.	Mashate.....	607	315	48.1	8.3	5.4	1913	Hong Kong, China.....	Frt.	49	517	Compania Maritima.....	Do.
St. s.	MAUBAN.....	1,252	790	69.7	10.5	5.4	1900	Greenock, Scotland.....	Pas.	49	846	Tabacalera S. S. Co.....	Do.
St. s.	MAVAN.....	3,371	1,529	105.9	15.2	4.9	1930	Barrow, England.....	Frt.	87		Philippine Inter-Island S. S. Co.	Do.
St. s.	Messenger.....	16	11	16.0	3.5	1.4	1897	Hong Kong, China.....	Frt.	8	38	Atlantic, Gulf & Pacific Co.	Do.
St. s.	Micky.....	35	17	19.4	3.9	1.9	1900	do.....	Tow.	9	93	Findlay-Millar Timber Co.	Do.
St. s.	Mindanao.....	241	118	41.1	7.6	3.2	1902	Shanghai, China.....	Frt.	28	493	La Naviera Filipina Inc.	Cebu, P. I.
St. s.	Mindanao III.....	36	39	28.0	6.0	2.0	1901	Hong Kong, China.....	Frt.	28	151	Francisco Barrios, jr.	Zamboanga, P. I.
St. s.	Mindoro.....	346	89	42.4	7.6	3.5	1903	Shanghai, China.....	Frt.	37	303	Philippine Government.....	Manila, P. I.
St. s.	Mobile.....	39	22	24.6	3.9	1.9	1912	Philippine Islands.....	Frt.	11	15	Port Lebak Lumber Co.	Zamboanga, P. I.
St. s.	Morven.....	21	10	16.3	3.1	1.7	1902	Hong Kong, China.....	Frt.	6	47	Leonor Echauz.....	Iloilo, P. I.
St. s.	Mundaca.....	99	54	32.4	6.6	2.3	1865	Southampton, England.....	Frt.	15	135	Leopoldo Criado.....	Cebu, P. I.
St. s.	Natico.....	148	89	30.7	6.6	2.9	1905	Hong Kong, China.....	Frt.	54	611	C. E. Haygood.....	Manila, P. I.
St. s.	NEGROS.....	1,426	745	82.31	11.94	5.8	1908	Dundee, Scotland.....	Frt.	89	1,695	Compania Maritima.....	Manila, P. I.
St. s.	Neil MacLeod.....	1,075	638	64.2	9.3	7.2	1875	Sunderland, England.....	Frt.	54	611	do.....	Do.
St. s.	Nena.....	51	32	24.6	4.3	2.3	1903	Hong Kong, China.....	Tow.	15	96	Visayan Stevedore Transportation Co.	Iloilo, P. I.
St. s.	NTRA. SRA. DE LA PAZ.....	248	118	38.4	7.4	2.8	1925	do.....	Frt.	29	250	Genato & Co.	Manila, P. I.
St. s.	NTRA. SRA. DEL ROSARIO.....	430	225	48.7	8.5	3.9	1929	do.....	Frt.		600	do.....	Do.
St. s.	NTRA. SRA. DE LA SOLEDAD.....	107	52	31.5	5.6	2.2	1910	do.....	Frt.	29	135	F. Barrios, jr.	Zamboanga, P. I.
St. s.	Ocidente.....	20	12	17.5	3.6	1.6	1919	Philippine Islands.....	Tow.	6	35	Leung Yee.....	Manila, P. I.
St. s.	Ora.....	15	10	15.2	3.2	1.6	1898	do.....	Frt.	7	36	Alfonso E. Ong Chua.....	Zamboanga, P. I.
St. s.	Pacific.....	198	102	32.0	6.1	2.3	1881	Paisley, Scotland.....	Frt.	28	126	Jose Tan Uchuan.....	Cebu, P. I.
St. s.	PANAY.....	1,871	1,041	84.2	11.6	5.0	1912	Newcastle, England.....	Pas.	86	360	Compania Maritima.....	Manila, P. I.
St. s.	Pasig.....	54	38	21.8	4.5	2.2	1898	Philippine Islands.....	Frt.	7	78	Balley Stevedoring Co., Inc.	Do.
St. s.	Patro.....	12	5	14.8	3.3	1.4	1893	do.....	Frt.	6	35	Cent. Azucarera de la Carlota	Iloilo, P. I.
St. s.	Pedring.....	14	8	16.1	3.4	1.6	1904	Hong Kong, China.....	Frt.	8	51	Januario Pacheco.....	Manila, P. I.
St. s.	Pepe.....	33	21	20.9	3.9	2.1	1900	do.....	Frt.	9	76	Comp. Gral. de Tab. de Fil.	Do.
St. s.	Peping.....	9	6	12.2	2.9	1.3	1926	Philippine Islands.....	Frt.	4	33	Vicente Madrigal.....	Do.
St. s.	Pepito.....	22	11	17.8	3.2	1.7	1901	do.....	Frt.	7	33	Jose Velasco.....	Zamboanga, P. I.
St. s.	PERLA.....	346	183	36.2	7.9	3.6	1903	Shanghai, China.....	Frt.	37	240	Bicol Navigation Co.	Manila, P. I.
St. s.	Pollilo.....	302	155	42.5	7.6	3.3	1902	do.....	Frt.	34	309	National Navigation Co.	Do.
St. s.	R. Meliza.....	184	105	40.2	6.7	2.8	1889	Philippine Islands.....	Frt.	35	324	Cebu Navigation Co.	Cebu, P. I.
St. s.	Reginita.....	54	35	25.0	5.0	2.1	1893	do.....	Frt.	20	78	Simon Barcelo.....	Iloilo, P. I.
St. s.	REGULUS.....	1,173	636	69.2	10.7	5.1	1911	Hoboken, Belgium.....	Frt.	54	859	Vicente Madrigal.....	Manila, P. I.
St. s.	Restless.....	29	17	20.0	3.9	1.5	1898	Philippine Islands.....	Tow.	9	96	Luzon Stevedoring Co.	Do.
St. s.	Retrieve.....	42	23	23.1	4.3	2.0	1900	Hong Kong, China.....	Frt.			Insular Lumber Co.	Do.
St. s.	Romblon.....	385	210	45.4	7.6	3.1	1889	Liverpool, England.....	Frt.	31	538	Compania Maritima.....	Do.
St. s.	Rosario.....	48	31	21.3	4.9	2.4	1916	Philippine Islands.....	Frt.	11	118	Vicente Madrigal.....	Do.
St. s.	Rosita.....	14	8	14.7	3.0	1.4	1889	do.....	Frt.	8	60	Angel Jose.....	Do.
St. s.	SALVADOR II.....	322	186	38.4	7.3	3.8	1904	Osaka, Japan.....	Frt.	28	558	Visayan Stevedore Transportation Co.	Iloilo, P. I.
St. s.	SALVAGER.....	2,638	1,518	75.4	13.2	7.8	1919	Detroit, Mich.....	Frt.	39	1,500	Atlantic Gulf & Pacific Co. of Manila.	Manila, P. I.

St. s.	¹⁰ SAMAL.....	+	1,303	610	72.3	10.6	4.4	1897	Sunderland, England.....	Frt.	54	1,077	Compania Maritima.....	Do.
St. s.	SAMAR.....		301	139	42.2	7.5	3.2	1903	Shanghai, China.....	Frt.	38	303	Manila R. R. Co.....	Do.
St. s.	¹¹ San Jacinto.....	+	322	191	39.4	7.1	3.4	1902	Japan.....	Frt.	31	420	Cesar Barrios Shipping Co.....	Hilo, P. I.
St. s.	San Pablo.....		21	7	16.6	3.5	1.7	1915	Philippine Islands.....	Frt.	8	54	A. Vicencio y Vicencio.....	Manila, P. I.
St. s.	¹² San Pedro.....		814	458	50.1	10.8	3.5	1899	Aberdeen, Wash.....	Frt.	40	229	Visayan Stevedore Transportation Co.....	Hilo, P. I.
St. s.	¹³ Sorsogon.....	+	1,236	812	63.7	9.0	7.4	1880	Dundee, Scotland.....	Pas	50	462	Ynchausti S. S. Co.....	Manila, P. I.
St. s.	SWIFT.....		35	22	21.4	4.1	2.3	1900	Philippine Islands.....	Frt.	8	93	Carmen G. de Cordova.....	Do.
St. s.	Sylvia.....		31	21	17.9	4.3	2.0	1913	Hong Kong, China.....	Tow.	9	93	Luzon Stevedoring Co.....	Do.
St. s.	¹⁴ TAGADITO.....	+	105	54	33.7	6.0	1.6	1902	do.....	Frt.	14	93	Visayan Stevedore Transportation Co.....	Hilo, P. I.
St. s.	TALIM.....		36	21	19.8	3.8	1.9	Philippine Islands.....	Frt.	9	103	C. E. Haywood.....	Manila, P. I.
St. s.	¹⁵ Tamaraw.....	+	168	86	38.5	6.4	2.5	1890	Hong Kong, China.....	Frt.	26	158	Irineo Facundo.....	Do.
St. s.	¹⁶ Taurus.....		1,251	688	69.6	10.8	4.7	1911	Campbelltown.....	Frt.	55	776	Vicenta Madrigal & Co.....	Do.
St. s.	¹⁷ TITANIA.....	+	779	23	48.7	10.9	5.0	1918	Shanghai, China.....	Frt.	8	36	do.....	Do.
St. s.	¹⁸ Totoy.....		13	8	14.5	2.9	1.6	1898	Philippine Islands.....	Frt.	8	36	Chua Kia.....	Do.
St. s.	¹⁹ Trovador.....		69	45	29.1	4.1	2.1	1898	Hong Kong, China.....	Frt.	22	113	Visayan Stevedore Transportation Co.....	Hilo, P. I.
St. s.	Trueno.....		24	13	19.7	3.7	1.7	1894	Philippine Islands.....	Frt.	7	57	Ynchausti & Co.....	Do.
St. s.	²⁰ Tubig.....		23	17	16.9	3.7	1.7	1904	do.....	Frt.	7	57	Bailey Stevedoring Co.....	Manila, P. I.
St. s.	ULISES.....	+	461	222	41.3	8.1	3.5	1912	Moscow, Russia.....	Frt.	31	595	Jose Luis Javier.....	Do.
St. s.	Ventura.....		41	15	21.4	4.0	2.0	1899	Philippine Islands.....	Frt.	9	93	R. Gaskell.....	Do.
St. s.	²¹ Venus.....	+	1,050	554	64.0	9.0	4.8	1883	Dundee, Scotland.....	Pas.	67	462	Ynchausti S. S. Co.....	Do.
St. s.	Vigilante.....		99	53	30.2	4.8	2.3	1909	Philippine Islands.....	Frt.	21	187	T. R. Yangco.....	Do.
St. s.	VICAYA.....	+	1,248	779	66.2	9.4	5.3	1890	Hamburg, Germany.....	Frt.	77	634	Ynchausti S. S. Co.....	Do.
St. s.	²² YUSINGCO.....	+	1,027	585	60.7	9.2	4.7	1892	Sunderland, Eng.....	Frt.	48	871	Pelagio Yu Singco Hermanos.....	Do.
St. s.	²³ ZAMBOANGA.....	+	215	115	34.2	5.4	3.4	1907	Tokio, Japan.....	Frt.	26	140	Irineo Facundo.....	Do.
St. s.	²⁴ ZOMBALENO.....		190	100	40.7	8.3	2.3	1925	Hong Kong, China.....	Frt.	17	506	Teodoro R. Yangco.....	Do.
<i>Motor vessels</i>														
Ga. s.	A. Consuegra.....		12	9	11.3	3.1	1.5	1926	Philippine Islands.....	Frt.	16	25	Antonio Consuegra.....	Cebu, P. I.
Ga. s.	A. Cruz.....		8	5	11.1	2.3	1.5	1933	do.....	Frt.	4	40	Domingo de la Cruz.....	Manila, P. I.
Ga. s.	Acme.....		9	5	12.6	2.7	1.5	1930	Manila, P. I.....	Tow.	6	45	Anakan Lumber Co.....	Do.
Ga. s.	Active.....		36	22	18.6	5.0	2.0	1924	do.....	Tow.	9	75	Luzon Stevedoring Co.....	Do.
Ga. s.	Adela II.....		21	14	15.3	3.5	1.6	1933	Philippine Islands.....	Frt.	3	50	Marciana Atentar.....	Do.
Ga. s.	²⁵ Adelaida.....		14	13	15.0	3.3	1.7	1924	do.....	Frt.	8	30	Tubigon Navigation Co.....	Cebu, P. I.
Ga. s.	Agusan.....		5	5	9.5	2.4	1.1	1922	do.....	Frt.	14	10	Gabriel Ocot.....	Do.
Ga. s.	Agustina.....		306	158	42.5	8.4	3.2	1929	Hong Kong, China.....	Frt.	4	20	La Naviera Filipina Inc.....	Do.
Ga. s.	Aki Maru.....		16	7	15.8	3.0	1.7	1923	do.....	Frt.	4	20	K. Nakahama.....	Davao, P. I.
Ol. s.	ALABAT.....		697	297	49.4	10.3	4.4	1929	Hong Kong, China.....	Frt.	48	900	Manila R. R. Co.....	Manila, P. I.
Ga. s.	Alegria.....		8	6	10.7	1.8	1.6	1928	Zamboanga, P. I.....	Frt.	7	150	Salvador Binarao.....	Zamboanga, P. I.
Ga. s.	Alert.....		35	24	18.5	4.8	2.1	1929	Philippine Islands.....	Frt.	7	150	Luzon Stevedoring Co.....	Manila, P. I.
Ga. s.	Alfonso I.....		6	8	12.0	2.6	1.2	1934	do.....	Frt.	7	150	Severo Espezo.....	Cebu, P. I.
Ga. s.	Alfredo VII.....		6	6	8.4	1.8	1.9	1929	do.....	Frt.	7	150	Chang Hang.....	Do.
Ol. s.	ALOHA.....		238	168	36.5	7.4	2.7	1926	Hong Kong, China.....	Frt.	18	160	North Negros Sugar Co.....	Hilo, P. I.

- 1 Formerly st. s. Juanito.
- 2 Formerly st. s. ^a Jade.
- 3 Formerly st. s. ^b Capitan Luis.
- 4 Formerly st. s. ^a Iroquois.
- 5 Formerly st. s. ^b Gutierrez II.
- 6 Formerly st. s. Buffalo.
- 7 Formerly st. s. Alexandra.
- 8 Formerly st. s. Mayo.
- 9 Formerly st. s. Amelia.
- 10 Formerly st. s. Tai Yee.
- 11 Formerly st. s. ^a Friuli.
- 12 Formerly st. s. ^b Prins Hohenlobe.
- 13 Formerly st. s. Salvador.
- 14 Formerly st. s. ^a Serantes.
- 15 Formerly st. s. ^b Maria Teresa.
- 16 Formerly st. s. Waterford.
- 17 Formerly st. s. Petrel.

- 18 Formerly st. s. ^a Pluto.
- 19 Formerly st. s. ^b Doña Ramona.
- 20 Formerly st. s. Ihumata.
- 21 Formerly st. s. J. Rodriguez.
- 22 Formerly st. s. Guy Howard.
- 23 Formerly st. s. ^a Van Vollenhoven.
- 24 Formerly st. s. ^b Dona Ramona.
- 25 Formerly st. s. ^a W. P. Clark.
- 26 Formerly st. s. ^b Robert K.
- 27 Formerly st. s. Lake Gilpen.
- 28 Formerly st. s. Pompey.
- 29 Formerly st. s. Romblom.
- 30 Formerly st. s. San Pedro (116896).
- 31 Formerly ^a sch. Antonio Macleod.
- 32 Formerly ^b st. s. Loch Garry.
- 33 Formerly ^a sch. Romoncita.
- 34 Formerly st. s. ^b Chicago.
- 35 Formerly ^c Bacoliad.

- 36 Formerly st. s. ^a Visayas.
- 37 Formerly st. s. ^b Josefina.
- 38 Formerly st. s. ^c Lauderdale.
- 39 Formerly st. s. Baikal.
- 40 Formerly st. s. ^a Isabel.
- 41 Formerly st. s. ^b Palawan.
- 42 Formerly st. s. Phil.
- 43 Formerly st. s. Waterwagon.
- 44 Formerly st. s. Loch Maree.
- 45 Formerly st. s. ^a Ban Liang Soon.
- 46 Formerly st. s. ^b Darwin.
- 47 Formerly st. s. ^c Y. Sontua.
- 48 Formerly st. s. Eblsu Maru.
- 49 Formerly st. s. ^a Batwan.
- 50 Formerly st. s. ^b Cayetano Arellano.
- 51 Formerly ga. s. ^a Dona Jacinta.
- 52 Formerly ga. s. ^b Santa Teresa.

Rig	Name of vessel	Tonnage		Dimensions			Built		Service	Crew	Indicated horse-power	Owner	Home port
		Gross	Net	Length	Breadth	Depth	When	Where					
PHILIPPINE ISLANDS—Contd.													
<i>Motor vessels—Contd.</i>													
<i>(5 tons net and over)</i>													
				<i>Meters</i>	<i>Meters</i>	<i>Meters</i>							
Ga. s.	¹ Amanda.....	9	5	11.4	3.0	1.8	1915	Philippine Islands.....	Frt.	16	15	Clinton E. Fehlman.....	Cebu, P. I.
Ga. s.	Ambassador.....	14	7	17.0	3.6	1.4	1930	Manila, P. I.....	Frt.	5	50	Tomas Lichauco.....	Manila, P. I.
Ga. s.	² Amparo.....	35	15	21.7	4.1	1.8	1901	Hong Kong, China.....	Frt.	7	55	Prov. Government of Palawan.	Do.
Ga. s.	Amparo.....	30	12	17.1	3.9	1.5	1929	Philippine Islands.....	Frt.	7	55	Pedro S. Carriedo.....	Davao, P. I.
Ga. s.	Ana Maria II.....	17	13	15.0	3.6	1.8	1926	do.....	Frt.	7	35	Manuel D. Bailon.....	Legaspi, P. I.
Ga. s.	Ang 96.....	8	6	10.9	2.7	1.3	1931	do.....	Frt.	4	55	Tomas Mapua.....	Manila, P. I.
Ga. s.	³ Angalo.....	14	6	18.6	3.6	1.2	1930	do.....	Frt.	4	40	F. Fukushima.....	Do.
Ol. s.	⁴ Angeles.....	175	129	24.8	7.1	3.6	1919	do.....	Frt.	26	100	Insular Navigation Co.....	Cebu, P. I.
Ga. s.	Angeles.....	42	21	18.4	3.4	1.7	1927	do.....	Frt.	5	25	Pedro S. Carriedo.....	Davao, P. I.
Ga. s.	Angeles.....	9	6	14.2	3.0	1.0	1932	do.....	Frt.	5	25	G. Shimamoto.....	Manila, P. I.
Ga. s.	Angelita.....	15	11	14.5	3.7	1.4	1921	do.....	Frt.	2	20	Felix Muertegui.....	Cebu, P. I.
Ga. s.	⁵ Ang Liong To.....	14	8	13.5	3.4	1.8	1929	Manila, P. I.....	Frt.	13	50	Ang Kang.....	Davao, P. I.
Ga. s.	⁶ Anhal.....	32	17	16.0	3.7	2.3	1925	Philippine Islands.....	Frt.	13	50	Ong Kio.....	Do.
Ga. s.	Anita.....	8	6	9.8	2.9	.9	1914	do.....	Frt.	4	10	Nelson E. Kellogg.....	Cebu, P. I.
Ga. s.	Anita II.....	92	86	24.7	7.2	1.8	1921	Seattle, Wash.....	Frt.	12	145	J. M. Callejo.....	Do.
Ga. s.	Anxel.....	5	5	12.0	2.4	1.0	1914	Philippine Islands.....	Frt.	3	20	Gerardo Garcia.....	Manila, P. I.
Ga. s.	Anzac.....	10	6	12.2	3.3	1.1	1926	do.....	Frt.	3	20	Bailey Stevedoring Co.....	Do.
Ga. s.	Apo.....	34	18	21.9	3.9	2.2	1930	do.....	Frt.	12	120	E. P. Sanchez.....	Do.
Ga. s.	Arandela Hermanos.....	8	5	9.2	2.4	1.8	1929	do.....	Frt.	12	120	Pedro Arandela y Marciano Arandela.	Do.
Ga. s.	⁷ Arego.....	10	10	13.8	3.1	1.1	1920	do.....	Frt.	9	36	Arego Hermanos, y Cia.....	Do.
Ga. s.	Arleen.....	43	24	16.5	4.6	1.9	1920	do.....	Frt.	8	25	J. Clayton Nichols.....	Cebu, P. I.
Ga. s.	Arnolf.....	5	5	8.1	2.4	1.3	1929	do.....	Frt.	1	10	Felino Tioxon.....	Legaspi, P. I.
Ga. s.	Asahi Maru.....	11	7	15.2	3.5	.9	1922	do.....	Frt.	4	44	Zimaru Nayano.....	Manila, P. I.
Ga. s.	Asama.....	13	9	13.9	2.8	1.6	1933	do.....	Frt.	5	25	T. Uyehara.....	Do.
Ga. s.	Asphalt.....	11	6	12.1	3.0	1.3	1918	do.....	Frt.	4	20	Oriental Asphalt Develop. Co.	Cebu, P. I.
Ga. s.	Asuncion.....	6	6	12.0	2.3	1.2	1920	do.....	Frt.	4	10	Manuel Urquiaga.....	Do.
Ga. s.	Asuncion III.....	6	6	8.6	2.8	1.3	1922	do.....	Frt.	4	10	Tan Yng Kau.....	Manila, P. I.
Ol. s.	Atlas.....	156	100	31.5	8.1	3.0	1911	San Francisco, Calif.....	Frt.	17	100	La Naviera Filipina.....	Cebu, P. I.
Ga. s.	Ato.....	29	15	20.1	4.1	1.8	1927	Philippine Islands.....	Frt.	2	100	Lapulapu Launch Transportation.	Do.
Ol. s.	Aurora.....	134	106	30.0	7.1	2.8	1918	Sorsogon, P. I.....	Frt.	29	140	Insular Navigation Co.....	Do.
Ga. s.	Auxiladora.....	12	8	12.1	3.5	1.6	1930	Philippine Islands.....	Frt.	1	10	Hijos de F. Escano.....	Do.
Ga. s.	Aviador.....	86	53	26.6	5.9	2.4	1930	do.....	Frt.	1	10	Visayan Stevedore Transportation Co.	Hoilo, P. I.
Ga. s.	⁸ Ayudante.....	44	30	21.3	5.3	2.0	1917	Manila, P. I.....	Frt.	13	45	Ricardo Leopando.....	Manila, P. I.
Ga. s.	Baclayon.....	14	10	13.4	3.2	1.2	1930	Philippine Islands.....	Frt.	1	10	Mauricio Lumacang.....	Cebu, P. I.
Ga. s.	Bacolod.....	14	9	17.7	3.8	1.4	1930	do.....	Frt.	5	40	Y. Yamane.....	Manila, P. I.
Ga. s.	Bagong Sikat.....	8	6	12.9	2.3	1.3	1928	do.....	Frt.	4	25	Nicolas Lapuz.....	Do.
Ga. s.	Bagong Sikat L.....	8	5	13.1	2.3	1.3	1931	do.....	Frt.	7	50	Simeon Lacson.....	Do.
Ga. s.	⁹ Balanga.....	14	9	14.8	3.1	1.4	1925	do.....	Frt.	4	45	Teodoro R. Yangco.....	Do.
Ga. s.	Balear.....	52	42	1.7	5.6	1.7	1915	Pilar, Sorsogon, P. I.....	Tow.	14	45	Visayan Stevedore Transp. Co.	Hoilo, P. I.
Ga. s.	¹⁰ Bansun.....	13	11	13.5	3.8	2.0	1923	Philippine Islands.....	Frt.	20	30	Mariano Tiu.....	Cebu, P. I.
Ga. s.	Basey.....	8	8	11.1	2.8	1.2	1929	do.....	Frt.	1	10	Zacarias Lim.....	Do.
Ga. s.	¹¹ Bataan.....	125	67	39.7	6.4	2.1	1920	do.....	Frt.	16	300	Teodoro R. Yangco.....	Manila, P. I.
Ga. s.	Butabiyá.....	14	9	18.7	3.9	1.5	1932	do.....	Frt.	5	60	H. Murakami.....	Do.
Ga. s.	Bato.....	22	16	15.6	4.5	2.2	1919	do.....	Frt.	6	35	Opon Ferry Inc.....	Cebu, P. I.
Ga. s.	¹² Baybay.....	93	73	26.5	6.3	2.3	1918	do.....	Frt.	26	100	Ramon Abotiz.....	Do.
Ga. s.	Benjamin A.....	23	12	18.3	4.0	1.7	1933	do.....	Frt.	12	60	Facundo Abuig.....	Manila, P. I.

Ga. s.	Benjamin B.	13	9	16.6	3.8	1.5	1934	do.	Frt.			Facundo Abuig	Do.	
Ga. s.	Bessie Ann.	226	113	34.9	7.9	3.3	1932	do.	Frt.			Thos. A. Wallace	Do.	
Ga. s.	Bibing	7	5	11.6	2.5	1.1	1930	do.	Frt.			M. V. Sanson	Zamboanga, P. I.	
Ga. s.	Billy	14	9	13.5	2.9	1.3	1928	do.	Frt.		43	C. E. Haygood	Manila, P. I.	
Ga. s.	Bingo Maru	14	8	18.0	3.6	1.0	1929	do.	Frt.		25	Mantaro Murakame	Do.	
Ga. s.	Bizkaitarra	22	19	15.1	3.7	1.7	1918	do.	Frt.			Ramon Iboitiz	Cebu, P. I.	
Ga. s.	Bluebird	21	12	13.2	3.8	1.8	1930	do.	Frt.			Philippine Cutch Corporation	Zamboanga, P. I.	
Ga. s.	Bocon	7	5	9.6	2.4	1.4	1928	do.	Frt.		6	28	Alfredo Chicoate	Manila, P. I.
Ol. s.	Bohol II	249	162	42.5	8.2	3.2	1930	Hong Kong, China	Frt.				Cebu-Bohol Ferry Co.	Cebu, P. I.
Ga. s.	Bohol I	16	13	15.3	3.8	1.6		Philippine Islands	Frt.				Nicolas G. Escario	Do.
Ga. s.	Bok	52	52	22.1	5.6	1.9	1929	do.	Frt.		4	28	Rosalio Jarabe	Manila, P. I.
Ga. s.	¹⁴ Bolacon I	11	8	17.3	3.4	.0	1929	do.	Frt.				Chocichi Fukushima	Do.
Ga. s.	¹⁵ Bolinao	12	8	17.9	3.3	1.3	1930	do.	Frt.		4		H. Murakami	Do.
Ga. s.	Bonswan	9	7	9.5	3.0	1.0	1918	do.	Frt.				Rosalia Loreta	Cebu, P. I.
Ga. s.	Botocan	12	8	13.9	2.7	1.5	1930	do.	Frt.		4	45	Manila Electric Co.	Manila, P. I.
Ga. s.	Bronzewing	99	64	31.3	5.3	2.4	1908	do.	Yct.				A. D. Cooper	Do.
Ga. s.	Bucas Grande	11	11	12.1	3.0	1.5	1929	do.	Frt.				Samson Ong	Do.
Ga. s.	Buena Suerte	51	22	18.3	5.1	1.9	1918	do.	Frt.		16	60	J. Sandoval Go Juanco	Do.
Ga. s.	Buena Suerte S.	7	5	10.7	2.1	1.3	1928	do.	Frt.		5	30	Leonardo Soyangco	Do.
Ga. s.	Buena Ventura	15	12	12.8	3.0	1.5	1929	do.	Frt.				Li Teh & Co.	Legaspi, P. I.
Ga. s.	Burgos	8	6	10.7	2.5	1.3	1919	do.	Frt.				Vda e Hijos de Palacias & Saez	Davao, P. I.
Ga. s.	¹⁶ Burias	13	6	16.9	3.7	1.2	1930	do.	Frt.		5	40	Sixto Marcelo	Cebu, P. I.
Ga. s.	Butuan	83	60	28.4	6.3	2.3	1923	do.	Frt.		25	70	M. E. Brink	Do.
Ga. s.	C. G. L. Co. No. 1	99	25	23.9	6.1	3.0	1920	do.	Frt.		13	100	Cadwalleder Gibson Lumber Co.	Manila, P. I.
Ga. s.	C. G. L. Co. No. 2	49	19	20.8	5.6	2.2	1920	do.	Frt.		11	200	do.	Do.
Ga. s.	C. Fernandez	9	6	18.5	1.9	1.4	1929	do.	Frt.				Manuel de La Cruz	Zamboanga, P. I.
Ga. s.	C. Suntay	11	7	22.8	2.0	1.0	1929	do.	Frt.		4		Jose B. Suntay	Manila, P. I.
Ga. s.	Cablecungan	14	10	15.4	3.4	1.3	1930	do.	Frt.				Jose Fonacier	Do.
Ga. s.	Cadiz	12	11	18.3	3.1	1.2	1930	do.	Frt.				Resurreccion Lacson	Holo, P. I.
Ga. s.	¹⁷ Calapan	26	14	21.6	3.9	2.0	1929	do.	Frt.		6	30	Donato C. Guzman	Manila, P. I.
Ga. s.	California	6	6	9.6	2.7	1.0	1920	do.	Frt.				Negros Philippine Lumber Corporation	Do.
Ga. s.	Camiguin I.	5	5	8.1	2.1	1.4	1922	do.	Frt.				Maximino Lospo	Cebu, P. I.
Ga. s.	Camotes I	6	6	11.5	2.5	1.2	1923	do.	Frt.		5	10	Filomeno M. Torres	Do.
Ga. s.	Camotes II	25	16	18.3	4.5	2.0	1931	do.	Frt.				La Naviera Filipina	Do.
Ga. s.	Captain Cayang	7	7	10.3	2.6	1.3	1926	do.	Frt.		3	35	Hercules Lumber Co.	Manila, P. I.
Ol. s.	Captain Coppens	205	134	35.8	8.4	3.1	1918	Manila, P. I.	Frt.		24	160	Insular Navigation Co.	Cebu, P. I.
Ga. s.	¹⁸ Captain Juan	5	5	10.0	2.6	1.1	1924	Philippine Islands	Frt.		4	10	Cesar Mercader	Do.
Ga. s.	¹⁹ Caridad	10	10	12.8	3.0	1.3	1930	do.	Frt.				Francisco de Leon	Do.
Ga. s.	²⁰ Caridad L.	112	84	31.2	7.2	2.2	1913	do.	Tow.		19	80	Visayan Stevedore Transp. Co.	Holo, P. I.
Ga. s.	Carigara	79	53	24.0	5.3	3.0	1918	do.	Frt.				Insular Navigation Co.	Cebu, P. I.
Ga. s.	²¹ Carlota	12	8	17.5	3.9	1.4	1932	Japan	Frt.		5	60	Ichiro Matsuura	Manila, P. I.
Ga. s.	Carmela	82	60	25.8	5.2	2.3	1920	Philippine Islands	Frt.		21	75	Jose Yap	Cebu, P. I.
Ga. s.	Carmen T.	10	10	11.2	2.9	1.5	1927	do.	Frt.		3	37	Francisco Boix	Manila, P. I.
Ga. s.	²² Carmen Y.	63	45	25.2	6.2	2.7	1923	do.	Frt.		23	100	Jose Yap	Cebu, P. I.
Ga. s.	Cascante	56	48	24.2	5.0	1.7	1896	do.	Frt.		14	45	Lizarraga Hermanos	Holo, P. I.
Ga. s.	Casuga Maru	7	5	15.2	3.0	.8	1931	do.	Frt.				Jose P. Panis	Manila, P. I.
Ga. s.	Catarman	23	16	16.7	3.9	1.6	1925	do.	Frt.		6	45	Celestino Labay	Do.
Ol. s.	²³ Catherine T.	128	70	30.8	5.5	2.4	1901	Hong Kong, China	Frt.		17	120	Robinson Ellis Navigation Co. Inc.	Do.
Ga. s.	²⁴ Cayetana	70	49	25.1	7.1	1.7	1918	Philippine Islands	Frt.		12	15	Pelagio Yu Singco	Cebu, P. I.

¹ Formerly ga. s. Cameron.
² Formerly ga. s. Hoodoo Ann.
³ Formerly ga. s. Figueras No. 13.
⁴ Formerly ga. s. Figueras No. 13.
⁵ Formerly ga. s. Estrella I.
⁶ Formerly ga. s. Captain Burchfield.
⁷ Formerly ga. s. Atlas (215997).
⁸ Formerly ga. s. Nikkal Maru.
⁹ Formerly ga. s. Muntl.

¹⁰ Formerly ga. s. ^a Guisok.
^b Luching.
¹¹ Formerly ga. s. Kababayan.
¹² Formerly ga. s. Tubig.
¹³ Formerly ga. s. M. B. K.
¹⁴ Formerly ga. s. Fukushima Maru.
¹⁵ Formerly ga. s. Ekyu Maru.
¹⁶ Formerly ga. s. Ebi Maru.

¹⁷ Formerly ga. s. Luzon II.
¹⁸ Formerly ga. s. Sayong.
¹⁹ Formerly ga. s. Irinco.
²⁰ Formerly ga. s. Loding.
²¹ Formerly ga. s. Majestic.
²² Formerly ga. s. Carmen III.
²³ Formerly ga. s. War Hol.
²⁴ Formerly ga. s. Bilang Bilang.

Rig	Name of vessel	Tonnage		Dimensions			Built		Service	Crew	Indicated horse-power	Owner	Home port
		Gross	Net	Length	Breadth	Depth	When	Where					
PHILIPPINE ISLANDS—Contd.													
Motor vessels—Contd.													
(5 tons net and over)													
				<i>Meters</i>	<i>Meters</i>	<i>Meters</i>							
Ga. s.	Cebu.....	41	23	25.5	4.5	2.3	1930	Philippine Islands.....	Frt.			Jacinto Velez.....	Cebu, P. I.
Ga. s.	Cebu No. 2.....	23	12	21.7	3.8	2.2	1929	do.....	Frt.			Juan G. Veloso.....	Do.
Ga. s.	Cezar Barrios.....	211	190	37.7	6.5	2.7	1921	do.....	Tow.	29	200	La Naviera Riliipina.....	Iloilo, P. I.
Ga. s.	Charing.....	10	5	10.9	2.7	1.2	1929	do.....	Frt.			Rosario Lopez.....	Do.
Ga. s.	Charing R.....	21	14	18.5	4.0	2.0	1933	do.....	Frt.	10	60	Alfredo Reyes.....	Manila, P. I.
Ga. s.	Cherry Blossom.....	11	8	19.1	3.9	0.9	1922	Japan.....	Frt.	9	50	Sinto Marcelo & Uichi Toqi.	Do.
Ga. s.	Chin Kang.....	56	25	25.7	4.2	2.0	1901	Hong Kong, China.....	Frt.	9	86	Mindanao Lumber Co.....	Zamboanga, P. I.
Ga. s.	China.....	45	34	19.5	5.0	2.1	1919	Philippine Islands.....	Frt.	17	75	P. Lim Atabay.....	Cebu, P. I.
Ga. s.	Chiokiu Maru.....	12	8	16.0	3.3	1.0	1927	do.....	Frt.			H. Murakami.....	Manila, P. I.
Ga. s.	Chiquitin.....	15	10	12.3	3.6	1.7	1918	do.....	Frt.			Marcel de Eguasquiza.....	Manila, P. I.
Ga. s.	Chowa Maru.....	13	9	14.5	3.2	1.2	1927	do.....	Frt.			Dio Nagasawa.....	Manila, P. I.
Ga. s.	Chukai.....	11	7	16.7	3.1	1.1	1929	do.....	Frt.	5	25	Yochimon Yamane.....	Do.
Ga. s.	Chukai II.....	13	6	18.5	3.2	1.5	1933	do.....	Frt.			Antero Quimsing.....	Iloilo, P. I.
Ol. s.	City of Echague.....	298	242	35.5	6.4	.9	1926	Aparri, P. I.....	Pas.	1	135	Red Line Transportation Co., Inc.	Manila, P. I.
Ga. s.	Claud Evar.....	5	5	9.3	2.4	1.1	1927	Philippine Islands.....	Frt.	3	12	Vicente Sandoval.....	Do.
Ga. s.	Concepcion.....	36	27	19.7	4.3	1.8	1925	do.....	Frt.	5	50	Emeterio de la Cruz.....	Iloilo, P. I.
Ga. s.	Con. Enk. Co. No 3.....	7	7	12.0	2.8	1.0	1920	do.....	Frt.			Fortunato Conception.....	Manila, P. I.
Ga. s.	Conchling.....	5	5	11.5	2.5	.9	1929	do.....	Frt.			Maximo Bermejo.....	Do.
Ga. s.	Conquistador.....	15	13	13.8	3.0	1.3	1920	do.....	Tow.	7	50	Visayan Stevedore Transportation Co.	Iloilo, P. I.
Ga. s.	Consortia.....	6	6	8.6	2.4	1.3	1927	do.....	Frt.			Silvino Froilan.....	Cebu, P. I.
Ga. s.	Construction.....	25	14	13.9	3.2	1.5	1930	do.....	Frt.	18	40	Manila R. R. Co.....	Manila, P. I.
Ga. s.	Consuelo II.....	5	5	10.7	2.7	1.1	1921	do.....	Frt.	5	10	Ramon Najarro.....	Cebu, P. I.
Ga. s.	Consuelo & Co.....	8	5	11.2	2.2	1.3	1929	do.....	Frt.	4	50	Magdaleno Castillo.....	Manila, P. I.
Ga. s.	Corcuera.....	28	16	18.2	3.7	1.4		do.....	Frt.			Albert Bryan.....	Zamboanga, P. I.
Ga. s.	Cougar.....	20	12	13.1	3.6	1.7	1928	do.....	Frt.			Cadwallader Gibsou Lumber Co.	Manila, P. I.
Ga. s.	Cristina.....	89	46	27.8	4.5	2.3	1919	do.....	Frt.	14	120	Alfredo Chicote.....	Do.
Ga. s.	Cruzes.....	12	8	11.2	3.1	1.7	1927	do.....	Frt.			Pedro S. Cruz.....	Do.
Ga. s.	D. C. W.....	9	6	12.4	3.0	1.2	1924	do.....	Frt.			Philippine D. Coconut Corporation.	Zamboanga, P. I.
Ga. s.	Dabs.....	25	25	20.6	4.0	1.4	1927	do.....	Frt.			Sulficio A. Almonte.....	Manila, P. I.
Ga. s.	Daikoku Maru.....	22	15	19.4	3.2	2.2	1929	do.....	Frt.	15	60	Donato C. Guzman.....	Zamboanga, P. I.
Ga. s.	Daisy.....	63	38	22.3	4.4	2.4	1926	do.....	Frt.			Luzon Stevedoring Co.....	Davao, P. I.
Ga. s.	Daliao.....	15	10	14.3	3.7	1.3	1930	do.....	Frt.			Sadakichi Hama.....	Do.
Ga. s.	Dallas.....	22	11	14.6	3.7	2.0	1920	do.....	Frt.	5	100	Jose Martinez.....	Cebu, P. I.
Ga. s.	Dapitan.....	6	6	10.5	2.8	1.2	1919	do.....	Frt.	4	10	Melecio Hayrana.....	Do.
Ol. s.	Davao.....	213	186	34.5	8.2	2.8	1919	do.....	Frt.	28	200	Jose Tan Unchuan.....	Do.
Ga. s.	Davao.....	10	5	11.2	2.5	1.3	1922	do.....	Frt.	4	20	S. Tamshiro.....	Davao, P. I.
Ga. s.	Dean C. L.....	6	6	9.2	2.5	1.3	1918	do.....	Frt.	5	10	Philippine Refining Co., Inc	Manila, P. I.
Ga. s.	Defiance.....	45	22	17.0	4.5	2.3	1929	do.....	Frt.			Luzon Stevedoring Co.....	Davao, P. I.
Ga. s.	Delfin.....	36	31	27.5	4.7	1.3	1926	do.....	Frt.	12	70	La Granja (Inc.).....	Manila, P. I.
Ga. s.	Delta.....	96	69	21.7	5.5	3.2	1920	do.....	Frt.	19	100	Cebu-Bohol Ferry Co.....	Cebu, P. I.
Ga. s.	Demir.....	8	5	11.9	2.2	1.5	1933	do.....	Frt.	4	40	Agaton Pascual.....	Manila, P. I.
Ga. s.	Dichupa.....	33	18	19.3	4.4	1.5	1931	do.....	Frt.			Julio Dichupa.....	Iloilo, P. I.
Ga. s.	Dinagat.....	24	16	16.4	3.9	1.6	1927	do.....	Frt.			Rogue L. Sue.....	Cebu, P. I.
Ga. s.	Dionaldo.....	6	5	9.3	2.7	1.3	1918	do.....	Frt.	4	10	Mariano Manciudad.....	Do.
Ga. s.	Dolores I.....	8	8	11.1	2.4	1.2	1910	do.....	Frt.	5	10	Vicente Reyes.....	Do.

Ga. s.	Dominga.....	20	10	15.8	3.4	1.3	1895	Hong Kong, China.....	Tow.	7	45	Visayan Stevedore Trans- portation Co.	Iloilo, P. I.
Ol. s.	⁹ Don Alfonso.....	133	99	39.5	6.7	2.7	1926	Soisogan, P. I.....	Frt.	28	200	Rosario Jy.....	Cebu, P. I.
Ga. s.	¹⁰ Don Carlos.....	43	25	23.4	4.1	2.0		Philippine Islands.....	Frt.	18	70	Ambrosia Lumutjang.....	Do.
Ga. s.	¹¹ Don Francisco.....	44	30	23.5	4.2	2.1	1901	Hong Kong, China.....	Frt.	17	50	Tiburcio Flores.....	Do.
Ga. s.	Don Fulgencio.....	8	5	10.7	2.2	1.5	1928	Philippine Islands.....	Frt.	4	40	Dionisia S. de Espiritu.....	Manila, P. I.
Ga. s.	Don Juan.....	6	6	10.7	2.5	1.0	1929	do.....	Frt.			Bernardo Quijano.....	Cebu, P. I.
Ga. s.	Don Pedro.....	5	5	8.5	2.2	1.4	1931	do.....	Frt.			Pedro E. Dy Liacco.....	Legaspi, P. I.
Ga. s.	Dos Primos.....	27	18	16.3	4.4	1.8	1929	do.....	Frt.	9	40	Narciso Alvarez.....	Manila, P. I.
Ga. s.	Dona Asuncion.....	22	15	19.4	4.1	2.3	1933	do.....	Frt.	12	70	Pedro Cruz.....	Do.
Ga. s.	¹² Dona Gracia.....	84	50	34.6	4.9	2.2	1920	do.....	Frt.	14	75	Rosario G. Barretto.....	Do.
Ga. s.	Dona Rita.....	15	11	12.1	3.1	1.3	1926	do.....	Frt.			Jose Tan Sunco.....	Legaspi, P. I.
Ga. s.	Doring I.....	8	8	12.1	3.0	1.3	1933	do.....	Frt.			Rosita Mulet.....	Cebu, P. I.
Ga. s.	Dos Compadres C.....	8	5	10.4	2.3	1.5	1933	do.....	Frt.	4	30	Leoncio Jimenez.....	Manila, P. I.
Ga. s.	¹³ Dot.....	6	6	10.6	2.6	1.1	1914	do.....	Frt.	3	25	Manila Export Corp.....	Do.
Ga. s.	Dumaguete.....	55	27	21.4	5.8	1.8	1920	do.....	Frt.	20	100	Filomeno Cimafranca.....	Cebu, P. I.
Ga. s.	E. N. V.....	6	6	9.8	2.2	1.3	1927	do.....	Frt.	3		Isabelo Gabriel.....	Manila, P. I.
Ga. s.	E. Seven.....	6	6	11.6	2.5	1.0	1921	do.....	Frt.		40	Earnshaw Docks & Hono- lulu Iron Works.....	Do.
Ol. s.	Ebro.....	168	139	31.7	7.5	3.3	1921	do.....	Frt.	28	200	La Naviera Filipina(Inc.).....	Cebu, P. I.
Ga. s.	Eleanor.....	25	12	14.5	4.1	1.8	1913	Hong Kong, China.....	Yct.			Thos. D. Aitken.....	Manila, P. I.
Ga. s.	¹⁴ El Triunfo.....	31	18	20.2	4.0	1.8	1920	Philippine Islands.....	Frt.	11	45	Philippine Islands.....	Do.
Ga. s.	Emilia.....	72	54	27.3	6.3	1.9	1886	do.....	Frt.	16	60	Cia. Gen. Tabacoc de Fili- pinas.....	Iloilo, P. I.
Ol. s.	EMILIA.....	278	171	43.5	7.8	3.5	1931	Cebu, P. I.....	Frt.		330	La Naviera Filipina (Inc.).....	Cebu, P. I.
Ga. s.	Emiliano.....	14	11	10.6	3.0	1.6	1929	Philippine Islands.....	Frt.	5	14	Pastor Cayas.....	Legaspi, P. I.
Ga. s.	Encar.....	8	6	13.4	2.8	1.0	1930	do.....	Frt.			Jose Gerochi.....	Iloilo, P. I.
Ga. s.	Encarnacion.....	10	7	14.9	2.1	.9	1928	do.....	Frt.			Tomas Pamaran.....	Zamboanga, P. I.
Ga. s.	Eng Tay.....	29	26	15.6	4.6	2.0	1923	do.....	Frt.	17	45	Hijos de F. Escano (Inc.).....	Cebu, P. I.
Ga. s.	¹⁵ Eng Tay II.....	99	77	30.6	6.5	2.7	1917	do.....	Frt.	28	100	Lamberto Abarrientos.....	Do.
Ga. s.	¹⁶ Enriquez Saw Mill.....	9	7	12.7	2.6	1.5	1927	do.....	Frt.			Leyte Saw Mill.....	Do.
Ga. s.	Erlinda.....	5	5	10.2	2.2	1.2	1927	do.....	Frt.	3	28	Anisia Cruz.....	Manila, P. I.
Ga. s.	¹⁷ Escalante R.....	95	73	33.4	6.6	2.0	1925	do.....	Frt.	21	200	De la Rama Steamship Co.....	Iloilo, P. I.
Ga. s.	Esperanza.....	13	9	12.7	3.0	1.6	1930	do.....	Frt.			Fortunato O. Gualvez.....	Cebu, P. I.
Ol. s.	Esteban Riu.....	123	40	30.7	5.8	2.4	1928	Albay, P. I.....	Frt.	20	160	Boix y Ayco.....	Manila, P. I.
Ga. s.	Estelita.....	28	18	18.6	4.0	1.9	1920	Cebu P. I.....	Frt.	12	30	Mariano Bernardo.....	Cebu, P. I.
Ga. s.	Estrella Polar.....	42	22	22.3	4.3	1.8	1907	Philippine Islands.....	Frt.			Capontungan Camiguin Tigtabor.....	Do.
Ga. s.	Estrellana.....	12	8	15.5	3.8	1.3	1933	do.....	Frt.			Dionisia de Leon.....	Manila, P. I.
Ol. s.	¹⁸ ETHEL CONKLIN.....	463	311	43.0	9.4	4.5	1927	do.....	Pas.	27	200	Smith Navigation Co. (Inc.).....	Do.
Ol. s.	¹⁹ ETHEL EDWARDS.....	334	208	44.8	7.7	4.2	1919	Martenshoek, Holland.....	Frt.	27		Smith Navigation Co.....	Do.
Ga. s.	Esturco.....	13	10	12.0	2.9	2.0	1925	Philippine Islands.....	Frt.	16	20	Marcelo Esturco.....	Cebu, P. I.
Ga. s.	Eugenia G. A.....	10	9	11.2	2.6	1.3	1930	do.....	Frt.			Luciano Aguirre.....	Iloilo, P. I.
Ga. s.	Eusebia.....	60	53	23.6	5.4	1.9	1920	do.....	Frt.			Vicente Perez.....	Manila, P. I.
Ga. s.	Eva I.....	19	13	17.2	3.1	1.9		Formosa, Japan.....	Frt.			Delin Mahinay.....	Zamboanga, P. I.
Ga. s.	Explorader.....	78	29	27.0	5.1	2.4	1933	Philippine Islands.....	Frt.			Visayan Stevedoring & Transportation Co.....	Iloilo, P. I.
Ga. s.	Express.....	12	6	15.9	2.9	1.3	1921	do.....	Frt.	7	60	Fabian Afable.....	Manila, P. I.
Ga. s.	Express II.....	14	10	15.5	3.7	1.2	1933	do.....	Frt.			Liberato V. Lopes.....	Do.
Ga. s.	F. Eleca.....	10	6	14.5	2.1	1.5	1933	do.....	Frt.			Vicente Francisco.....	Zamboanga, P. I.
Ga. s.	F. Torres.....	7	7	11.9	2.6	1.1	1933	do.....	Frt.			Filomeno M. Torres.....	Cebu, P. I.
Ga. s.	Fanny.....	7	6	10.0	2.0	1.1	1922	do.....	Tow.			Visayan Stevedore Trans- portation Co.....	Iloilo, P. I.
Ga. s.	Fany II.....	10	7	16.0	3.1	1.4	1923	do.....	Frt.	4	40	Gutierrez Hermanos.....	Legaspi, P. I.
Ga. s.	Fantasma.....	23	19	14.0	3.6	2.2	1924	do.....	Frt.	10	25	Vda. e Hijos de F. Escano.....	Cebu, P. I.
Ga. s.	Faraon.....	45	24	19.8	5.0	2.1	1921	Shanghai, China.....	Frt.	12	45	Gimenes Villanueva.....	Manila, P. I.

¹ Formerly ga. s. Batangas.
² Formerly ga. s. Fujii Maru.
³ Formerly ga. s. La Paz II.
⁴ Formerly ga. s. Adalina I.
⁵ Formerly ga. s. Duchess.
⁶ Formerly ga. s. Mohawk.
⁷ Formerly ga. s. Amory.
⁸ Formerly ga. s. Chin Kang.

⁹ Formerly ga. s. Moneuyo.
¹⁰ Formerly ga. s. Mambajao.
¹¹ Formerly ga. s. Paulino.
¹² Formerly ga. s. Mabuti.
¹³ Formerly ga. s. Cabite.
¹⁴ Formerly ga. s. Edmee.
¹⁵ Formerly ga. s. Mar.
¹⁶ Formerly ga. s. Remedios.

¹⁷ Formerly ga. s. (a) Neguri.
(b) Surigao.
¹⁸ Formerly Leyte Saw Mill.
¹⁹ Formerly ga. s. Palma.
²⁰ Formerly ga. s. Alfonso.
²¹ Formerly ga. s. (a) Marcie.
(b) Hela Naval.
²² Formerly ga. s. (c) Sneakermeer.

Rig	Name of vessel	Tonnage		Dimensions			Built		Service	Crew	Indicated horse-power	Owner	Home port
		Gross	Net	Length	Breadth	Depth	When	Where					
	PHILIPPINE ISLANDS—Contd.												
	Motor vessels—Contd.												
	(5 tons net and over)												
				<i>Meters</i>	<i>Meters</i>	<i>Meters</i>							
Ga. s.	Fe.....	77	47	19.9	5.7	2.2	1921	Philippine Islands.....	Tow.	16	70	Visayan Stevedore Transportation Co.	Iloilo, P. I.
Ga. s.	Per Vaz.....	5	5	10.1	2.0	1.1	1926	do.....		3	12	P. Fernandez & P. Vasquez.	Manila, P. I.
Ga. s.	Filipina.....	11	6	14.3	3.5	1.3	1926	do.....	Frt.	7	60	Gregorio Giongco.....	Do.
Ga. s.	Filipina I.....	60	49	25.9	5.8	1.8	1921	do.....	Frt.	16	90	Jose Lahorra.....	Iloilo, P. I.
Ga. s.	Filipinas C.....	14	10	17.6	3.7	2.0	1932	do.....	Frt.	7	70	Marcelo E. Cruz.....	Manila, P. I.
Ga. s.	Filipino.....	11	11	14.6	3.1	1.4	1928	do.....	Frt.	7	40	Pangil Transportation Co.....	Cebu, P. I.
Ga. s.	Filipino.....	11	8	15.7	3.3	.9	1933	do.....	Frt.	7	40	Manuel O. Pelayo.....	Do.
Ga. s.	Floring S.....	20	13	15.5	4.0	1.7	1932	do.....	Frt.	15	50	Jose C. Sebastian.....	Manila, P. I.
Ga. s.	Fokien.....	89	73	26.5	5.8	2.5		do.....	Frt.	26	100	Prudencio Tumao.....	Cebu, P. I.
Ol. s.	FORTUNA.....	528	296	45.0	8.2	3.9	1923	Kiel, Germany.....		30	490	Rio y Olabarrieta.....	Manila, P. I.
Ga. s.	Fortuna.....	19	19	16.1	3.0	1.9		do.....		8	25	F. Neri de Palaes & G. Palaes.	Cebu, P. I.
Ga. s.	Fortune I.....	112	96	29.9	6.7	2.9	1924	Philippine Islands.....	Frt.	10	75	Port Barrera Trading Co.....	Cebu, P. I.
Ga. s.	Fradio.....	7	5	12.5	1.9	1.3	1931	do.....	Frt.			Francisco Pimentel.....	Legaspi, P. I.
Ga. s.	Francisco.....	6	6	11.4	2.6	1.0	1918	do.....	Frt.			Eliseo Marquez.....	Manila, P. I.
Ga. s.	Fredo.....	7	5	11.5	2.3	1.5	1929	do.....	Frt.	4	40	Timoteo de Dios.....	Do.
Ol. s.	Fuh-Kien.....	148	97	31.0	7.5	2.4	1919	do.....	Frt.	25	100	Escolastico M. Roque.....	Cebu, P. I.
Ga. s.	Fujikawa Maru.....	11	7	15.9	3.5	.9	1929	do.....	Frt.			Atlantic Gulf & Pacific Co.....	Iloilo, P. I.
Ga. s.	Gamecock II.....	32	21	16.4	4.1	2.1	1912	Hong Kong, China.....	Frt.	9	93	Socony Vacuum Corporation.....	Manila, P. I.
Ga. s.	General Luna.....	11	9	12.7	3.0	1.6	1930	do.....	Frt.			Juan F. Baculi.....	Cebu, P. I.
Ga. s.	General Pawa.....	5	5	14.5	2.1	.9	1929	do.....	Frt.			Santiago Quimpl.....	Do.
Ga. s.	General Wood.....	5	5	9.5	2.3	1.1	1922	do.....	Frt.	3	45	Cadwallader Gibson Lumber Co.	Manila, P. I.
Ga. s.	Germv.....	20	6	18.9	4.1	1.8	1934	Manila, P. I.....	Frt.			Marcelo E. Cruz.....	Do.
Ga. s.	Ghink.....	9	5	13.0	2.5	1.1	1934	Philippine Islands.....	Frt.		8	Benge Yoshino.....	Davao, P. I.
Ga. s.	Gingo-og.....	15	10	13.8	4.2	1.7	1921	do.....	Frt.			Julian Uy Mancedad.....	Cebu, P. I.
Ga. s.	Glugatuco.....	12	8	16.5	3.4	1.0	1929	do.....	Frt.	4	20	Fusataro Ukeda.....	Manila, P. I.
Ga. s.	Gloria R.....	17	11	18.4	4.0	1.8	1934	do.....	Frt.			Raymunda Reyes.....	Do.
Ga. s.	Go Go.....	14	8	17.0	3.8	1.4	1930	do.....	Frt.	5	40	Izo Takaesu.....	Do.
Ga. s.	Golden Lily.....	12	8	15.2	3.1	1.2	1933	do.....	Frt.			Leon Llapitan.....	Do.
Ga. s.	Gonzaga 2.....	11	7	12.3	2.9	1.4	1927	do.....	Frt.			Cipriano de los Angeles.....	Do.
Ol. s.	Gorliz.....	149	96	34.2	7.5	2.3	1919	Malabou, P. I.....	Frt.	27	300	Leyte Navigation Corporation.	Cebu, P. I.
Ol. s.	GOVERNOR TAFT.....	249	161	42.5	8.2	3.2	1930	Hong Kong, China.....	Frt.			Visayan Transportation Co.....	Do.
Ol. s.	Gravina.....	195	142	37.2	7.0	3.2	1915	Manila, P. I.....	Frt.	26	240	Rio y Olabarrieta.....	Manila, P. I.
Ga. s.	Gregorio.....	8	6	11.5	2.4	1.0	1929	Philippine Islands.....	Frt.	5	25	Mariano Grimares.....	Do.
Ga. s.	Guadalupe.....	29	18	15.3	3.6	1.6	1917	do.....	Frt.	10	30	La Naviera Filipina (Inc.).....	Cebu, P. I.
Ga. s.	Guadalupe.....	79	69	24.1	6.5	2.3	1919	do.....	Frt.			Visayan Stevedore Transportation Co.	Iloilo, P. I.
Ga. s.	Quan Seng.....	7	5	11.1	2.3	1.2		do.....	Frt.	3	15	Andres Marinbre.....	Davao, P. I.
Ga. s.	Guimaras.....	69	57	27.8	6.4	1.9	1920	do.....	Frt.	12	150	Jaime C. Tiampo.....	Iloilo, P. I.
Ga. s.	Guiwan.....	76	54	26.1	5.3	2.2	1892	do.....	Frt.			Celestino Labay.....	Cebu, P. I.
Ga. s.	Hachiman Maru.....	14	9	16.7	3.3	1.1	1930	do.....	Frt.	4	40	Takaichi Akamatsu.....	Manila, P. I.
Ga. s.	Hap Hing.....	27	9	12.7	3.0	2.2	1917	do.....	Frt.	7	24	S. Jesus Sarau.....	Davao, P. I.
Ga. s.	Hatao Maru.....	14	10	15.0	3.3	1.2	1930	do.....	Frt.	4		Chikahara Hatate.....	Do.
Ga. s.	Hayatomo Maru.....	11	8	14.9	3.3	1.0	1930	do.....	Frt.			Marataro Murakami.....	Do.
Ga. s.	Hawaiian.....	98	74	22.4	7.1	3.2	1925	do.....	Frt.	15	150	M. E. Brink.....	Cebu, P. I.
Ga. s.	Helli.....	6	6	10.1	2.8	1.2	1925	do.....	Frt.			Eftimios Spandonis.....	Do.
Ga. s.	Hester.....	53	43	24.7	5.5	1.8	1915	do.....	Frt.	15	70	Walter A. Smith.....	Iloilo, P. I.

Ga. s.	Hizon Bolinder No. 40.	9	6	11.0	2.5	1.5	1927	do	Fr.	6	40	Amando Hizon	Manila, P. I.
Ga. s.	Hoc Chiu	33	14	16.4	3.8	1.9	1929	do	Fr.			Ang Chi	Davao, P. I.
Ga. s.	Hoc Kian	18	10	13.7	3.4	1.7	1930	do	Fr.		40	Te Engio	Do.
Ga. s.	Hok-kian	7	7	11.2	2.7	1.0	1929	do	Fr.			Federico Rojas	Cebu, P. I.
Ga. s.	Hong Kong	12	7	13.7	3.1	1.1	1928	do	Fr.			Wong Poy	Davao, P. I.
Ga. s.	Hugh McGrath	6	6	10.4	2.2	1.2	1923	do	Fr.			Chan Cuan Yew	Manila, P. I.
Ga. s.	Huihong	19	12	13.4	3.6	1.5	1917	do	Fr.			Danso Conveyance Corporation	Do.
Ga. s.	Humberto	18	13	16.6	3.5	1.5	1930	do	Fr.			Venancio Lim	Iloilo, P. I.
Ga. s.	Ilagan	7	7	12.4	2.5	1.1	1930	do	Fr.			Bureau of Posts, P. I.	Manila, P. I.
Ga. s.	Iloilo	22	14	20.7	3.7	1.8	1930	do	Fr.			Resurreccion Lacson	Iloilo, P. I.
Ga. s.	Imperial	10	7	18.1	3.7	1.2	1930	do	Fr.	5		J. C. Hermann	Manila, P. I.
Ga. s.	Iona	99	80	26.9	5.5	2.5	1920	do	Tow.	16	70	Visayan Stevedore Transp. Co.	Iloilo, P. I.
Ol. s.	Iruna	104	78	33.4	6.8	2.0	1917	Scotland	Fr.	28	150	Insular Navigation Co.	Cebu, P. I.
Ga. s.	Isarog	7	5	11.1	2.9	1.0	1932	Philippine Islands	Fr.			Osbaldo Sancho	Legaspi, P. I.
Ga. s.	Islander	46	31	19.7	5.4	2.0	1933	do	Fr.			Antinio D. Mato	Manila, P. I.
Ga. s.	Isnaira	7	5	15.5	2.0	1.4	1929	do	Fr.			Hadji Muhamad Ibrahim	Jolo, P. I.
Ga. s.	J. G. Gutierrez	9	6	12.4	2.3	1.5	1933	do	Fr.	4	40	Jose G. Gutierrez	Manila, P. I.
Ga. s.	Jack Novak	8	5	10.6	2.7	1.3	1922	do	Fr.	3	18	H. L. Heath Fiber Co.	Legaspi, P. I.
Ga. s.	Jagna	20	13	15.8	4.7	1.9	1913	do	Fr.			Eugenio Taru	Cebu, P. I.
Ga. s.	Jareno	16	13	16.7	3.4	1.5	1920	do	Fr.	6	20	Cornelio Rivera	Manila, P. I.
Ga. s.	Jesus I.	6	6	8.3	2.3	1.5	1922	do	Fr.			Severa R. de Borromeo	Cebu, P. I.
Ga. s.	Jesus Nazareno	16	11	17.9	3.7	1.4	1926	do	Fr.	7	100	Andres Cordoba & Carmen G. de Carboda	Manila, P. I.
Ga. s.	Jesus T.	64	52	26.7	5.6	1.8	1915	do	Fr.	17	50	Visayan Shipping Co.	Iloilo, P. I.
Ga. s.	Jiyu Maru	9	6	13.2	3.1	1.0	1921	do	Fr.	4	20	Godofredo Reyes	Manila, P. I.
Ga. s.	Jimeno	37	25	21.1	4.3	1.8	1930	do	Fr.			Vidal Jimeno	Cebu, P. I.
Ga. s.	Jockchiu	5	5	12.6	2.8	.9	1926	do	Fr.			Francisco S. Go	Manila, P. I.
Ga. s.	Jose	10	10	8.0	2.1	1.3	1929	do	Fr.			Francisco Chancoco	Legaspi, P. I.
Ga. s.	Josefina I.	7	7	10.1	2.7	1.4	1927	do	Fr.			Mauro Froylan	Cebu, P. I.
Ga. s.	Jovita	8	5	11.7	2.3	1.4	1930	do	Fr.	4	50	S. R. Ganzon	Manila, P. I.
Ga. s.	Juanita C. Bacho	7	7	11.7	2.6	1.1	1931	do	Fr.			Juanita C. Bacho	Cebu, P. I.
Ga. s.	Juanito No. 11	14	7	12.9	3.1	1.1	1925	do	Fr.			Pedro S. Carriedo	Davao, P. I.
Ga. s.	Juku Maru	14	10	17.6	3.3	1.2	1930	do	Fr.	4	25	Shikado Fukushima	Manila, P. I.
Ga. s.	Juling I.	9	6	17.2	3.7	.9	1931	do	Fr.			Andres Villadelgado	Iloilo, P. I.
Ga. s.	Jupiter	13	8	15.2	3.2	1.2	1933	do	Fr.			Y. Llapitan	Manila, P. I.
Ga. s.	K. O.	12	8	12.5	3.0	1.2	1930	do	Fr.	4	12	K. Okiyama	Iloilo, P. I.
Ga. s.	Kairyu Maru	20	14	17.0	3.4	1.4	1922	do	Fr.			Matsutaro Murakami	Do.
Ga. s.	Kalantas	9	6	13.1	2.9	1.3	1920	do	Yct.	4	15	Rafael Consing	Cebu, P. I.
Ga. s.	Kalayaan	12	8	11.8	3.3	1.4	1930	do	Fr.	4	50	Leonardo Soyangco	Manila, P. I.
Ga. s.	Kanichi Maru	8	5	18.6	2.6	.8	1927	do	Fr.	3	25	Cholchi Fukushima	Do.
Ga. s.	Kangaroo	19	15	16.0	3.6	1.9	1914	do	Fr.			Teodoro Dilanco	Legaspi, P. I.
Ol. s.	KANLAON II.	477	211	55.3	9.7	3.5	1931	do	Fr.		200	Iloilo Shipping Co., Inc.	Iloilo, P. I.
Ga. s.	Katipunan	206	152	41.4	6.7	2.1	1875	Newcastle, England	Fr.	33	163	Insular Navigation Co.	Cebu, P. I.
Ga. s.	Kentucky	14	9	13.7	3.3	1.7	1913	do	Fr.			Ohta Development Co.	Davao, P. I.
Ga. s.	King Fisher	14	9	11.2	2.7	1.2	1926	do	Fr.	5	45	Elpidio Javellano	Iloilo, P. I.
Ga. s.	Kinsei Maru	10	6	14.4	3.3	1.0	1930	do	Fr.	4	30	K. Urakami & I. Nakamura	Manila, P. I.
Ga. s.	Kinshei Maru	14	6	18.2	3.7	1.0	1930	do	Fr.	4	50	Cholchi Fukushima	Do.
Ga. s.	Kiwi	20	17	13.6	3.6	2.9	1926	do	Fr.	8	30	L. H. Weigle	Iloilo, P. I.
Ga. s.	Kochi Maru	10	7	14.5	2.7	1.2	1922	Japan	Fr.	5	25	Proceso Serrano	Do.
Ga. s.	Kofuko Maru	14	9	17.2	3.9	.9	1926	Philippine Islands	Fr.			Godofredo Reyes	Manila, P. I.
Ol. s.	KOLAMBUAN	691	385	57.3	9.5	4.9	1929	Hong Kong, China	Fr.			La Naviera Filipina, Inc.	Cebu, P. I.
Ga. s.	Kompira Maru	14	9	18.2	3.7	1.0	1930	Philippine Islands	Fr.			Wakamatzu Nishizame	Manila, P. I.
Ga. s.	Kompira Maru	22	14	20.7	3.7	1.5	1925	do	Fr.	9	60	Vicenta O. de Veloso	Cebu, P. I.
Ga. s.	Koppel	10	6	11.2	3.4	1.6	1928	do	Fr.		60	Koppel (Philippine), Inc.	Manila, P. I.
Ga. s.	Koppel	11	8	14.6	3.0	1.6	1930	do	Fr.	4	60	Resurreccion Lacson	Iloilo, P. I.
Ga. s.	Kosindo Maru	14	10	13.1	3.2	1.2	1925	do	Fr.	4	40	Asagiro Yoshimoto	Manila, P. I.
Ga. s.	Kotoku Maru	14	10	17.8	3.8	1.3	1930	do	Fr.		50	Mitsutaro Murakami	Do.
Ga. s.	Koye Maru	14	9	18.1	3.6	1.2	1930	do	Fr.	4	35	K. Nishizama	Do.

1 Formerly ga. s. Adela.
 2 Formerly ga. s. Luna.
 3 Formerly ga. s. Maggie.
 4 Formerly ga. s. Rafaela II.

5 Formerly ga. s. Evelyn Burchfield.
 6 Formerly ga. s. George E. Wolf.
 7 Formerly ga. s. Kwong Chio.
 8 Formerly ga. s. Isiwaka Maru.

9 Formerly ga. s. (a) Tayabas.
 10 Formerly ga. s. (b) Gifford Jones.
 11 Formerly ga. s. Hakugin II.

Rig	Name of vessel	Tonnage		Dimensions			Built		Service	Crew	Indicated horse-power	Owner	Home port
		Gross	Net	Length	Breadth	Depth	When	Where					
PHILIPPINE ISLANDS—Contd.													
<i>Motor vessels—Contd.</i>													
(5 tons net and over)													
				<i>Meters</i>	<i>Meters</i>	<i>Meters</i>							
Ol. s.	LA ESTRELLA TEXACO	509	293	45.0	8.6	5.0	1931	Hong Kong, China	Frt.			Texas, Co. (P. I.)	Cebu, P. I.
Ol. s.	LA FLORESCITA	330	164	43.0	8.1	32.1	1931	do	Frt.			Jaime C. Tiampo	Iloilo, P. I.
Ga. s.	La Paz	14	10	17.7	3.0	1.1	1930	Philippine Islands	Frt.	4	24	Ricardo Gurra	Do.
Ga. s.	La Paz II	42	30	22.7	4.5	3.0	1921	do	Frt.	19	60	Bohol Transp. & Trad. Co.	Cebu, P. I.
Ga. s.	La Familia	5	5	9.4	2.7	1.2	1925	do	Frt.			Esteban Badayo	Do.
Ga. s.	Lagatik	80	58	33.5	5.2	1.6	1912	do	Frt.	18	200	Bartolome Venus	Manila, P. I.
Ga. s.	Lanao I	14	9	15.3	3.0	1.4	1933	do	Frt.			Du Kau Ting	Zamboanga, P. I.
Ga. s.	Lanao	10	7	13.6	2.9	1.2	1933	do	Frt.	4	20	Juan C. Marcos	Manila, P. I.
Ga. s.	Lao Hermanos	22	15	14.8	3.9	1.6	1926	do	Frt.			Lao Hoo & Co.	Do.
Ga. s.	Laurence II	14	11	15.2	3.0	1.5	1927	do	Frt.			Cenon Laurente	Cebu, P. I.
Ga. s.	Laurie	10	7	10.9	2.8	1.5	1929	do	Frt.	5	25	Figueras Gravel & Sand Co.	Manila, P. I.
Ga. s.	Lekeytio	11	11	10.6	2.8	1.9	1927	do	Frt.			Manuel Orquiaga	Cebu, P. I.
Ga. s.	Lena	21	10	15.6	3.8	1.7	1933	do	Frt.			Roman Mabang	Do.
Ga. s.	Leonor	16	7	15.1	3.4	1.3	1926	do	Frt.	6	50	Pedro S. Carriedo	Davao, P. I.
Ga. s.	Lidia	14	10	16.4	1.9	1.3	1927	do	Frt.			Tomas Pamaran	Zamboanga, P. I.
Ga. s.	Ligaya	15	10	11.5	2.7	1.4	1926	do	Frt.			Magdaleno Castillo	Manila, P. I.
Ga. s.	Liling	7	7	10.6	2.7	1.2	1928	do	Frt.			Francisco de Lim	Cebu, P. I.
Ga. s.	Liloan	9	9	11.7	2.9	1.6	1922	do	Frt.	5	10	Mauricio Ononis, Eduardo Yuson & Sisendo Tolo	Do.
Ga. s.	Liloan II	22	14	17.7	3.8	1.7	1927	do	Frt.			Pilapil Ononis & Pilapil Co.	Do.
Ga. s.	Linapacan	49	31	26.1	4.5	2.3	1930	do	Frt.	12	200	Donato C. Guzman	Manila, P. I.
Ga. s.	Listo	20	10	14.3	3.5	1.5	1916	do	Frt.	4	35	Cebu Stevedoring Co., Inc.	Cebu, P. I.
Ga. s.	Liwang D.	7	5	8.9	2.0	1.3	1933	do	Frt.	4	25	Timoteo de Dios & A. Mantapas	Manila, P. I.
Ga. s.	Liyoe Maru	11	7	17.4	3.3	.9	1929	do	Frt.	4	40	Hissachi Murakami	Do.
Ga. s.	Liyoun Maru	12	8	16.3	3.2	1.0	1930	do	Frt.		40	Kikuichi Sato	Do.
Ga. s.	Logan	16	16	12.2	3.3	1.9	1926	do	Frt.	6	25	Jos. S. Johnston	Zamboanga, P. I.
Ol. s.	Lolita	176	123	34.1	6.8	2.7	1918	Hong Kong, China	Frt.	24	100	La Naviera Filipina (Inc.)	Cebu, P. I.
Ga. s.	Lolita III	6	6	9.7	1.8	1.7	1931	Philippine Islands	Frt.			Fortunato Tansaco	Do.
Ga. s.	Lory	5	5	10.2	2.1	1.3	1929	do	Frt.			Eugenio Tomatao	Do.
Ga. s.	Los Dos Amigos	28	19	18.2	3.4	2.0	1924	do	Frt.			Teodoro Virtudes	Do.
Ga. s.	Louis	7	5	10.7	3.3	1.3	1928	do	Frt.	15	60	Jos. S. Johnston	Zamboanga, P. I.
Ga. s.	Lourdes	14	11	13.8	3.5	1.6	1926	do	Frt.		20	Eugenio Araneta	Cebu, P. I.
Ga. s.	Lourdes I	5	5	8.1	2.2	1.4	1920	do	Frt.	4		Severa R. de Borromeo	Do.
Ga. s.	Lorano	63	40	24.1	5.5	1.7	1919	do	Frt.	16		Bacolod Murcia Milling Co.	Iloilo, P. I.
Ga. s.	Lubang	26	15	20.5	3.5	1.5	1927	do	Frt.	9	45	Jose Avellana Basa	Manila, P. I.
Ga. s.	Lubang I	18	12	18.3	3.8	1.5	1934	do	Frt.		50	Felix G. Santos	Do.
Ga. s.	Lubang II	40	18	21.8	3.3	2.1	1929	do	Frt.	9	120	Donato C. Guzman	Do.
Ga. s.	Luisito	8	7	12.7	2.7	1.2	1930	do	Frt.			Luis Rojas	Iloilo, P. I.
Ga. s.	Luningning	10	7	20.9	1.7	1.3	1932	do	Frt.	25	24	Catalino Gutierrez	Manila, P. I.
Ga. s.	Lux	60	36	24.0	4.5	2.2	1906	do	Frt.	22	60	Francisco Pastrano	Cebu, P. I.
Ga. s.	Luzon	10	6	16.8	3.0	1.3	1933	do	Frt.			Julian Vasquez	Manila, P. I.
Ga. s.	Luzon II	9	6	15.6	3.7	1.1	1927	do	Frt.			Rufino Cena	Do.
Ga. s.	Luzon III	12	11	12.3	2.7	1.6	1932	do	Frt.			M. C. S. Tanunliong	Legaspi, P. I.
Ga. s.	Lyose Mary	10	7	14.5	3.0	1.2	1929	do	Frt.	6	30	Roman Quimsing	Manila, P. I.
Ga. s.	M. Milagros	5	5	9.7	2.4	1.0	1931	do	Frt.			Juan Delanter	Cebu, P. I.
Ga. s.	Mababa	7	5	12.3	2.6	1.2	1925	do	Frt.	5		Potenciano Gabriel	Manila, P. I.
Ga. s.	Mabini	8	5	10.2	2.6	1.1	1929	do	Frt.	4	10	Andres Almiran	Do.
Ga. s.	Mabuhay A	12	12	13.9	3.3	1.2	1908	Japan	Frt.			Donato G. Guzman	Do.

Ga. s.	Mactan	19	14	15.0	4.5	2.1	1920	Philippine Islands	Frt.	5	50	Opon Ferry	Cebu, P. I.
Ga. s.	Madali	16	9	13.0	3.7	1.9	1924	do.	Frt.	6	45	Cebu-Bohol Ferry Co.	Do.
Ga. s.	Madia-as	70	55	26.0	5.6	1.8	1915	do.	Frt.	15	60	Visayan Shipping Co.	Hilo, P. I.
Ga. s.	Magallanes I	28	18	16.8	3.9	1.5	1927	do.	Frt.			Jose Berenguer Martinez	Legaspi, P. I.
Ga. s.	Magdalena	10	7	12.0	3.0	1.4	1927	do.	Frt.			Raymundo Febrer	Manila, P. I.
Ga. s.	Magpie	15	9	14.9	3.0	1.5	1909	do.	Frt.	10	45	Thomas A. Wallace	Do.
Ga. s.	Magua	22	15	15.5	4.4	1.7	1926	do.	Frt.			Elpidio Javeliana	Hilo, P. I.
Ga. s.	Malajjay	30	16	14.1	4.4	1.7	1929	Japan	Frt.	5	65	Manila Electric Co.	Manila, P. I.
Ga. s.	Makusok II	11	6	11.0	2.7	1.2	1930	do.	Frt.			Charles T. Boyce	Zamboanga, P. I.
Ga. s.	Malampaya I	33	16	19.0	3.5	2.7	1929	do.	Frt.	10	50	Roman R. Santos	Manila, P. I.
Ga. s.	Malaya	8	5	10.7	2.2	1.5	1926	do.	Frt.	4	40	Magdaleno Castillo	Do.
Ga. s.	Maligtasin	8	5	11.7	1.9	.8	1931	Hong Kong, China	Frt.	4	40	Potenciano Gabriel	Do.
Ga. s.	Malitbog	43	26	23.4	4.4	2.2	1900	do.	Frt.	12	45	Romualdo Diones	Hilo, P. I.
Ga. s.	Manisa V	25	15	17.6	3.0	1.6	1923	Japan	Frt.	7	60	Philippine Fish Co.	Manila, P. I.
Ga. s.	Manila VI	13	9	16.8	3.8	1.4	1935	Philippine Islands	Frt.	6	50	Philippine Fish Co.	Do.
Ga. s.	Mambag-id	6	5	11.0	2.2	1.5	1920	do.	Frt.			Visayan Stevedore Transp. Co.	Do.
Ga. s.	Mameo	21	21	17.7	3.3	1.7	1916	do.	Frt.	5	28	Calatagan Transp. Co.	Manila, P. I.
Ol. s.	MANAPLA	248	111	38.5	7.3	2.5	1931	Hong Kong, China	Frt.	21	200	North Negros Sugar Co. (Inc.)	Do.
Ga. s.	Manila	32	18	21.6	3.3	1.8	1929	Philippine Islands	Frt.	11	100	Philippine Fish Co.	Do.
Ga. s.	Manila II	18	12	17.6	3.6	1.5	1931	do.	Frt.			do.	Do.
Ga. s.	Manila III	24	12	22.6	3.3	1.8	1928	do.	Frt.	8	80	Philippine Fish Co.	Do.
Ga. s.	Manila Maru	14	14	17.6	3.6	1.0	1927	do.	Frt.			Fame Hatate	Do.
Ol. s.	MANOK	415	206	41.0	8.5	3.3	1930	Hong Kong, China	Frt.			La Naviera Filipina (Inc.)	Cebu, P. I.
Ga. s.	Manok I	9	9	11.6	2.8	1.3	1920	Philippine Islands	Frt.	5	25	Libuan de Lim	Manila, P. I.
Ga. s.	Manyoshi Maru	14	10	14.6	3.7	1.2	1922	do.	Frt.			Ichi Nakamura	Do.
Ol. s.	MAKAPARA	415	206	47.1	10.0	3.9	1931	Hong Kong, China	Frt.		530	Negros Navigation Co. (Inc.)	Hilo, P. I.
Ga. s.	Mari-Tere	59	30	20.9	5.0	2.4	1928	Philippine Islands	Frt.	6	60	Job Obias & Rafael Tremoya	Legaspi, P. I.
Ga. s.	Maragondon	8	5	12.2	3.5	1.2	1924	do.	Frt.	7	35	Enrico Punzalan	Manila, P. I.
Ga. s.	Mariyak	18	13	17.6	3.4	1.6	1929	do.	Frt.			Guillermo Tio	Cebu, P. I.
Ga. s.	Marcelina II	13	9	14.2	3.5	1.2	1933	do.	Frt.			Benito Rapal	Manila, P. I.
Ga. s.	Marcella	11	7	14.8	3.2	1.3	1923	do.	Frt.	5	50	Leoncio Estores	Do.
Ga. s.	Marcos Hermanos	36	20	19.9	4.7	2.2	1931	do.	Frt.	7	45	Cristobal Marcos	Legaspi, P. I.
Ga. s.	Marga	23	14	16.0	3.8	1.5	1926	do.	Frt.	12	35	Nicanor Atillo & S. Esmero	Cebu, P. I.
Ga. s.	Mari	55	42	25.6	5.7	1.8	1913	do.	Frt.	16	60	Jaime C. Tiampo	Hilo, P. I.
Ga. s.	Maria A.	9	6	12.1	3.1	1.2	1928	do.	Frt.			Anakan Lumber Co.	Manila, P. I.
Ga. s.	Maria Clara	61	45	24.9	5.5	1.9	1925	do.	Frt.	24	60	Regino Torres	Cebu, P. I.
Ga. s.	Marianito	18	12	18.4	3.9	2.1	1933	do.	Frt.	10	70	Marcelo E. Cruz	Manila, P. I.
Ga. s.	Maribojoc III	18	18	15.2	3.6	1.5	1930	do.	Frt.			Noel Clayton	Cebu, P. I.
Ga. s.	Marie	7	7	12.5	2.6	1.2	1926	do.	Frt.			Ruperto Zamula	Do.
Ga. s.	Martha	8	8	10.0	3.0	1.5	1921	do.	Frt.	5	10	Leon Aruj	Do.
Ol. s.	Marie	939	705	56.8	9.8	5.8	1876	Sunderland, England	Pas.	31	250	William W. Harris	Manila, P. I.
Ga. s.	Mariposa	98	82	33.6	6.8	2.2	1918	Philippine Islands	Frt.	25	120	Jose Yap	Cebu, P. I.
Ga. s.	Martin Casalla	11	8	12.9	2.5	2.0	1926	do.	Frt.			Eureka Saw Mill Co.	Do.
Ga. s.	Mury I	21	7	20.5	4.1	1.8	1934	do.	Frt.			I Hirata	Manila, P. I.
Ga. s.	Mury-Fanny	8	6	12.6	2.8	1.1	1930	do.	Frt.			W. A. Cole	Legaspi, P. I.
Ga. s.	Masbateño	10	7	12.4	3.7	1.5	1928	do.	Frt.	5	50	Lauriano P. Sia Juat	Do.
Ga. s.	Masin	7	7	11.5	2.5	1.2	1921	do.	Frt.	5	10	Silvestre Bajan Law	Cebu, P. I.
Ga. s.	Man Sang Yuen	23	14	14.9	4.0	2.6	1928	England	Frt.	9	40	Gregorio Nicolas	Manila, P. I.
Ga. s.	Matulin I	12	10	13.1	3.6	1.7	1924	Philippine Islands	Frt.			Carl W. Wantz	Cebu, P. I.
Ga. s.	Mayon I	14	10	18.8	3.3	1.1	1930	do.	Frt.			M. Niyamoto	Manila, P. I.
Ga. s.	Melencia	10	7	11.1	2.5	1.5	1929	do.	Frt.	4	50	Jose Villador	Do.
Ol. s.	Mercedes	238	157	35.1	8.0	3.5	1918	Manila, P. I.	Frt.	21	180	Juan Gallego	Do.
Ga. f.	Messenger	27	21	17.3	3.8	2.4	1919	Philippine Islands	Yct.	9	25	Alfred D. Cooper	Cebu, P. I.
Ga. s.	Mestiza	10	7	13.2	2.9	1.3	1929	do.	Frt.			Pe Bun King	Manila, P. I.
Ga. s.	Milagrosa	32	21	17.0	4.3	2.1	1931	do.	Frt.			Gil Garcia	Cebu, P. I.

¹ Formerly ga. s. Taiguan.

² Formerly ga. s. Gen. Liggett.

³ Formerly ga. s. Panabutan.

⁴ Formerly ga. s. Caycoku Maru.

⁵ Formerly ga. s. Nagasawa.

⁶ Formerly British st. s. ^a Moura.

^b Hai Hong.

⁷ Formerly ga. s. Himulat.

⁸ Formerly ga. s. No. 2 Jareno.

⁹ Formerly ga. s. ^a San Miguel No. 1.

^b Mazon V.

¹⁰ Formerly ga. s. Five Two Nine.

¹¹ Formerly ga. s. Cataingan.

¹² Formerly ga. s. Guanbi.

¹³ Formerly ga. s. Maribojoc I.

¹⁴ Formerly ga. s. Archer.

¹⁵ Formerly ga. s. Ticao.

¹⁶ Formerly ga. s. Dinatopihan.

Rig	Name of vessel	Tonnage		Dimensions			Built		Service	Crew	Indicated horse-power	Owner	Home port
		Gross	Net	Length	Breadth	Depth	When	Where					
PHILIPPINE ISLANDS—Contd.													
<i>Motor vessels—Contd.</i>													
<i>(5 tons net and over)</i>													
				<i>Meters</i>	<i>Meters</i>	<i>Meters</i>							
Ga. s.	Milly	5	5	10.4	2.3	1.1	1920	Unknown	Frt.			Marcelo Abesamis	Cebu, P. I.
Ga. s.	Miojin Maru	12	8	16.5	3.6	1.0	1929	Philippine Islands	Frt.	5	50	T. Watanabe	Manila, P. I.
Ga. s.	Miss Camarines	8	7	10.1	2.5	1.6	1929	do	Frt.			Eugenia & Jacinta De Sancho	Legaspi, P. I.
Ga. s.	Miss Cavite No. 2	14	9	14.0	3.4	1.4	1933	do	Frt.	5	40	Pedro Legaspi	Manila, P. I.
Ga. s.	Miss Manila	41	25	19.0	4.7	2.3	1930	do	Frt.	6		K. Yoshida	Do
Ga. s.	Miss Navotas	9	6	13.1	2.3	1.3	1930	do	Frt.	4	40	Jose Villalor & C. Paez	Do
Ga. s.	Miss Orion	9	6	11.0	2.5	1.6	1928	Hong Kong, China	Frt.	4	45	G. Labrador	Do
Ga. s.	Miss Palawan	11	8	11.4	2.8	1.8	1929	Philippine Islands	Frt.	4	25	Pe Lam San	Do
Ga. s.	Miss Pangangan	7	7	9.5	2.7	1.3	1930	do	Frt.			Alejandro Itak & R. Dumas	Cebu, P. I.
Ga. s.	Miss Rizal	7	5	11.1	2.2	1.5	1933	do	Frt.	4	40	Isabelo Gabriel & F. Aranjines	Manila, P. I.
Ga. s.	Miss Tasima	26	13	18.5	4.0	1.7	1933	do	Frt.	5	60	Hugo Benitez	Do
Ga. s.	Miss Union	10	7	16.9	3.6	1.4	1931	do	Frt.			I. Hirata	Do
Ga. s.	Modesting	6	5	14.0	2.1	1.1	1925	do	Frt.	3	20	Felicidad M de Enriquez	Zamboanga, P. I.
Ga. s.	Momoshima Maru	10	6	16.0	3.6	.8	1928	do	Frt.			Ramon Aboitiz	Cebu, P. I.
Ga. s.	Montserrat II	14	7	13.2	3.5	1.6	1930	do	Frt.		50	Amadeo Matute	Davao, P. I.
Ga. s.	Moose	8	5	11.5	3.0	1.5	1928	do	Frt.	4	60	Cadwallader Gibson Lumber Co.	Manila, P. I.
Ga. s.	N. S. del Rosario I	39	16	18.9	4.9	2.0	1920	do	Frt.	13	60	Santiago Carrion	Do
Ga. s.	N. Vergara	5	5	9.4	2.4	1.3	1923	do	Frt.	4	25	Nicolas Vergara	Cebu, P. I.
Ol. s.	NAGA	816	352	47.2	10.6	4.3	1929	Hong Kong, China	Frt.	38	530	Manila Railroad Co.	Manila, P. I.
Ga. s.	Nagasaki Maru	13	9	17.2	4.0	1.3	1931	Philippine Islands	Frt.		60	T. Nagasawa	Do
Ga. s.	Nagayoshi Maru	9	6	15.3	3.7	0.8	1927	do	Frt.			Murakami Sodo	Do
Ga. s.	Namiriki	17	10	14.0	3.4	1.6	1930	do	Frt.		55	K. Nakahama	Davao, P. I.
Ga. s.	Nancie	37	20	19.2	4.3	1.9	1929	do	Frt.		100	C. E. Haygood	Manila, P. I.
Ga. s.	Nanking	5	5	9.7	2.5	0.9	1928	do	Frt.			Francisco Go	Cebu, P. I.
Ga. s.	Nanking	11	6	11.8	2.9	1.2	1926	do	Frt.	8	30	Tan Chinceo	Davao, P. I.
Ga. s.	Natividad	10	10	12.0	2.5	1.6	1929	do	Yct.			Mons. Sofronio Hacbang	Cebu, P. I.
Ga. s.	Naval	66	51	26.9	6.4	1.8	1918	do	Frt.	21	60	Mariano Tinoc	Do
Ga. s.	Navarra	5	5	19.1	1.6	0.8	1926	do	Frt.			Fernando, Enrique & Margarita Zobel	Manila, P. I.
Ga. s.	Nemi	9	9	15.2	2.8	1.0	1928	do	Frt.			Raymundo Tolete	Do
Ol. s.	NEPTUNE	162	74	23.0	7.3	2.7	1930	Hong Kong, China	Frt.	13	225	Visayan Stevedore Transportation Co.	Iloilo, P. I.
Ga. s.	Nishiki Maru	8	5	13.6	3.3	0.8	1921	do	Frt.	4	42	Hanichi Akamatsu	Manila, P. I.
Ga. s.	Nissho	23	12	14.1	2.9	1.9	1934	Philippine Islands	Frt.		20	Kokuei Kechi	Davao, P. I.
Ga. s.	Nooming	6	6	9.4	2.3	1.3	1923	do	Frt.			Sixto Diaz	Cebu, P. I.
Ga. s.	Ntra. Sra. del Perpetuo Socorro	46	37	19.6	4.6	2.0	1927	do	Frt.			N. Atillo & E. Araneta	Do
Ga. s.	Ntra. Sra. de Los Remedios	7	7	10.9	2.5	1.2	1916	do	Frt.			Teodoro Dilanco	Legaspi, P. I.
Ga. s.	Nuestra Senora de la Paz IV	5	5	8.7	2.3	1.7	1917	do	Frt.	12	10	Rosario T. Martinez	Cebu, P. I.
Ga. s.	Nuestra Senora de la Paz V	7	7	11.2	2.5	1.2	1921	do	Frt.	5	20	Juan M. Barrantes	Manila, P. I.
Ga. s.	Ntra Sra de la Paz VI	8	5	13.2	2.5	1.2	1934	do	Frt.			Valentina Ong	Do
Ga. s.	No. 3, Jareno	30	12	19.5	3.7	1.8	1925	Formosa, Japan	Frt.	13	60	Luzon Sea Products Inc.	Do
Ga. s.	No. 2, Palawan	51	27	22.3	4.5	2.1	1928	Philippine Islands	Frt.	10	70	Hugo Benitez	Do
Ga. s.	Nibiki	6	6	11.3	2.7	1.0	1920	do	Frt.	3	35	Philippine Lumber Exportation Co., Ltd.	Do
Ga. s.	Nieves	9	6	10.0	2.9	1.5	1927	do	Frt.			Mauricio Kababarras	Cebu, P. I.

Ga. s.	Ocell	10	7	11.7	2.7	1.5	1930	do	Frt.	3	40	Wm. R. Odell, jr.	Manila, P. I.
Ga. s.	Old Pall	7	5	10.8	2.5	1.2	1925	do	Frt.	4	20	H. W. Wade	Do.
Ga. s.	Oiga	81	59	31.9	4.8	2.3	1923	do	Frt.	20	220	Felisa Ledesma de Eliot	Hollo, P. I.
Ga. s.	Olite	56	48	24.4	5.0	1.7	1897	do	Frt.	10	45	Lizarraga Hermanos	Do.
Ga. s.	Olympia	15	8	14.4	3.4	1.7	1924	do	Frt.	7	35	Nicholas Isabelo	Cebu, P. I.
Ga. s.	Opon I	48	28	24.5	6.1	2.0	1931	do	Frt.	Opon Ferry Co.	Do.
Ga. s.	Ormoc	6	6	11.8	2.7	.9	1931	do	Frt.	Aboitiz & Co.	Do.
Ga. s.	P. S. D. C. No. 1	9	5	10.2	2.4	1.1	1923	do	Frt.	5	22	Pamp Sugar Develop. Co.	Manila, P. I.
Ol. s.	P. Aborniz	321	187	41.9	8.3	3.4	1928	Hong Kong, China	Frt.	La Naviera Filipina (Inc.)	Cebu, P. I.
Ga. s.	P. Harding	8	5	11.3	2.4	1.3	1917	Philippine Islands	Frt.	4	22	Piso Coconut & Cattle Ranch	Davao, P. I.
Ga. s.	Paking	18	12	15.4	3.9	1.8	1930	do	Frt.	7	72	Manuel Kosca	Manila, P. I.
Ol. s.	PALAWAN	522	266	51.5	8.6	3.6	1927	Hong Kong, China	Frt.	32	440	M. S. Palawan (Inc.)	Do.
Ga. s.	Pamplona	44	34	23.8	5.4	1.5	1897	Philippine Islands	Frt.	15	45	Visayan Shipping Co.	Hollo, P. I.
Ga. s.	Panama	6	6	11.6	2.0	1.3	1925	do	Frt.	Chua Wansing	Cebu, P. I.
Ga. s.	Pansy III	82	51	30.0	5.5	2.8	1931	do	Frt.	Panay III Fishing Corporation	Manila, P. I.
Ga. s.	Panay No. 2	46	25	25.7	4.0	2.0	1929	do	Frt.	12	180	Esteban C. Espinhi	Do.
Ga. s.	Pandan	5	5	10.9	2.5	0.9	1928	do	Frt.	Cristobal Marcos	Legaspi, P. I.
Ga. s.	Pandan	244	158	38.7	8.4	3.5	1920	do	Frt.	Francisco Jarque	Cebu, P. I.
Ga. s.	Paniquion	12	9	12.3	3.0	1.4	1924	do	Frt.	Trinidad Lopez	Hollo, P. I.
Ga. s.	Pata	14	7	14.6	3.8	1.2	1930	do	Frt.	Philippine Red Lumber Co.	Manila, P. I.
Ga. s.	Pathfinder Estate	14	9	12.0	3.3	1.6	1929	do	Frt.	10	40	Goodyear Rubber Plants Co	Do.
Ga. s.	Payao	10	7	13.7	1.9	1.2	1928	do	Frt.	Gregorio B. Climaco	Zamboanga, P. I.
Ga. s.	Paydu Pulange	8	5	13.4	2.7	1.3	1933	do	Frt.	R. Vagares & Co.	Do.
Ga. s.	Paz	5	5	10.5	2.3	1.1	1928	do	Frt.	Jose Velose	Cebu, P. I.
Ol. s.	Paz II	237	163	36.6	7.4	2.7	1926	Hong Kong, China	Frt.	24	180	North Negros Sugar Co.	Hollo, P. I.
Ga. s.	PEDRITO II	14	7	13.8	3.3	1.2	1923	Hamburg, Germany	Frt.	6	35	Enrique Massip	Manila, P. I.
Ga. s.	Peguy	21	14	16.5	3.5	1.7	1931	Philippine Islands	Frt.	E. K. Andrae	Zamboanga, P. I.
Ga. s.	Peking	7	7	10.9	2.8	1.1	1926	do	Frt.	5	10	Vitaliana Misamis	Cebu, P. I.
Ol. s.	PELAYO	149	81	33.3	5.2	3.0	1897	Barcelona, Spain	Frt.	26	135	Jose Tan Unchuan	Do.
Ga. s.	Pepita	20	13	15.3	3.8	1.7	1922	Philippine Islands	Frt.	4	45	Gerardo Morrero	Manila, P. I.
Ga. s.	Pepito S	8	5	11.9	2.2	1.5	1933	do	Frt.	4	40	Roman Santos	Do.
Ga. s.	Picket II	139	107	32.0	6.8	2.4	1924	Pilar, P. I.	Frt.	27	150	La Naviera Filipina (Inc.)	Cebu, P. I.
Ol. s.	Pilar	246	172	39.7	8.3	3.1	1922	do	Frt.	22	180	Rio y Olabarrieta	Manila, P. I.
Ga. s.	Pilar	90	60	30.0	2.7	2.7	1925	Philippine Islands	Frt.	24	150	Bohol Transport & Trading Co.	Cebu, P. I.
Ga. s.	Plaridel	19	12	15.8	3.4	1.9	...	do	Frt.	4	14	Valentin Giongco, L. Estores & Hermengildo Abueg	Manila, P. I.
Ga. s.	Polillo I	14	8	14.9	2.8	1.1	1933	do	Frt.	5	20	Primo Susada	Do.
Ga. s.	Ponasing	5	6	11.1	2.8	1.1	1920	do	Frt.	4	19	Ramon Mabang	Cebu, P. I.
Ga. s.	Popular	21	21	15.9	4.0	1.6	1916	do	Frt.	Ty Camco Sobrino	Do.
Ga. s.	Powerful	40	23	24.1	4.2	2.1	1900	Hong Kong, China	Frt.	11	90	F. R. Miller	Do.
Ga. s.	President	10	7	13.8	4.2	1.2	1933	Philippine Islands	Frt.	4	20	Brigide Gamo	Manila, P. I.
Ga. s.	Primerca	22	9	13.3	4.5	2.1	1921	do	Frt.	Ricardo Martinez	Do.
Ga. y.	Prince	8	8	11.5	2.5	1.3	1922	do	Yet.	5	75	Max Balouse	Do.
Ol. s.	PRINCESA	409	273	49.0	9.0	3.6	1930	Hong Kong, China	Frt.	Insular Navigation Co.	Cebu, P. I.
Ga. s.	Princess of Negros	522	301	56.0	10.0	4.1	1932	do	Frt.	Negros Navigation Co.	Hollo, P. I.
Ga. s.	Priscila	9	6	12.3	2.2	1.4	1933	Philippine Islands	Frt.	4	40	Jose Villafloz	Manila, P. I.
Ga. s.	Promotor	5	5	9.3	2.3	1.1	1915	do	Frt.	Elpidio A. Mendiola	Do.
Ga. s.	Pronto	18	10	14.5	3.6	1.6	1917	do	Frt.	Pua Tay Cheang	Do.
Ga. s.	Pulupandan	301	133	42.2	8.6	3.1	1933	Hong Kong, China	Frt.	The de la Rama S. S. Co.	Hollo, P. I.
Ga. s.	Purissima Concepcion	35	23	21.2	4.3	1.7	1931	Philippine Islands	Frt.	Claudio Enriquez	Cebu, P. I.
Ga. s.	Qui Lim	30	21	15.2	4.4	1.9	1923	do	Frt.	6	45	Vicente Uy Yna	Manila, P. I.
Ga. s.	Radio	17	17	17.7	4.7	1.2	1925	do	Frt.	6	45	Red Line Transportation Co.	Do.
Ga. s.	Regina	14	8	17.0	3.6	1.4	1931	do	Frt.	6	70	Tomas Lichauco	Do.
Ga. s.	Reliance	39	26	18.3	5.0	2.2	1930	do	Frt.	10	150	Luzon Stevedoring Co.	Do.
Ga. s.	Remedios V	10	8	11.3	2.3	1.4	1933	do	Frt.	4	49	Jose Villator	Do.
Ga. s.	Rio Hondo	86	66	28.2	5.2	2.1	1929	do	Frt.	17	125	Francisco Barrios, Jr.	Zamboanga, P. I.

¹ Formerly ga. s. Sikistna Maru.
² Formerly ga. s. F. M. B. K.
³ Formerly ga. s. Abucy

⁴ Formerly Ol. s. Lusteveco.
⁵ Formerly ga. s. F. Jaca.
⁶ Formerly ga. s. Sylvia L.

⁷ Formerly ga. s. Isabel.
⁸ Formerly ga. s. Eduardo.
⁹ Formerly ga. s. Shinobu.

Rig	Name of vessel	Tonnage		Dimensions			Built		Service	Crew	Indicated horsepower	Owner	Home port
		Gross	Net	Length	Breadth	Depth	When	Where					
	PHILIPPINE ISLANDS—Contd.												
	<i>Motor vessels—Contd.</i>												
	(5 tons net and over)												
				<i>Meters</i>	<i>Meters</i>	<i>Meters</i>							
Ga. s.	Rizal	8	8	9.3	2.7	1.5	1920	Philippine Islands	Yct.	3	20	Vicente B. Villarosa	Manila, P. I.
Ga. s.	Rizal	12	8	15.0	3.5	1.4	1925	do	Frt.	5	73	Leoncio Estores	Do.
Ga. s.	Rizal	5	5	9.1	2.1	1.2	1926	do	Frt.	3	20	Esteban Domingo	Do.
Ol. s.	RIZAL	576	369	54.5	9.0	4.0	1930	Hong Kong, China	Frt.	12	72	La Naviera Filipina Inc.	Cebu, P. I.
Ga. s.	Rodriguez Bros.	25	17	15.4	3.8	1.9	1929	do	Frt.	1	12	Felix Rodriguez	Manila, P. I.
Ga. s.	Rosa I.	5	5	8.5	2.5	1.3	1922	Philippine Islands	Frt.	3	14	Tomas I. Reyes	Do.
Ga. s.	Roly	14	10	14.7	3.5	1.3	1931	do	Frt.	12	40	Christeta V. Bringas	Cebu, P. I.
Ga. s.	Rosario	9	7	14.2	3.6	1.7	1913	do	Frt.	1	12	Francisco Barrios, jr.	Jolo, P. I.
Ga. s.	Rosario S.	12	12	12.9	3.3	1.3	1924	do	Frt.	7	30	Enrico Punzalan	Manila, P. I.
Ga. s.	Rosario T.	29	20	20.5	3.9	2.0	1920	do	Frt.	18	100	Visayan Shipping Co.	Holo, P. I.
Ga. s.	Rosario	89	57	26.9	5.5	2.3	1918	do	Frt.	4	5	Alfredo Chicote	Do.
Ga. s.	Rosta I.	5	5	10.1	2.4	1.0	1926	do	Frt.	5	5	Philippine Constabulary, Dansalan, Lanao.	Cebu, P. I.
Ga. s.	Rosta II.	6	6	11.7	2.8	1.1	1926	do	Frt.	5	5	Charles Brown	Do.
Ga. s.	Rosta III.	10	10	14.8	3.0	1.3	1921	do	Frt.	1	1	do	Do.
Ga. s.	Rox	12	8	17.5	3.5	1.9	1922	do	Frt.	20	100	M. Yano	Manila, P. I.
Ga. s.	Rover	78	52	28.6	5.0	2.2	1924	do	Frt.	20	100	M. E. Brink	Cebu, P. I.
Ga. s.	Rubi	7	7	11.0	2.4	1.2	1916	do	Frt.	20	60	Luis de Urrutia	Manila, P. I.
Ga. s.	Rubi	60	48	24.7	5.6	1.8	1928	do	Frt.	6	60	Irineo Miralles	Holo, P. I.
Ga. s.	Rush Filipina	14	14	13.1	3.5	1.5	1924	do	Frt.	4	40	Gregorio Pelaez	Cebu, P. I.
Ga. s.	Ruth	7	7	9.0	2.7	1.6	1929	do	Frt.	4	40	Insular Lumber Co.	Holo, P. I.
Ga. s.	Ryoho Maru	14	9	18.0	3.9	1.9	1928	do	Frt.	4	40	Shinkichi Miyasaki	Manila, P. I.
Ga. s.	Ryokoku Maru	11	7	16.8	3.6	1.9	1928	do	Frt.	14	22	Fukuzi Fukushima	Do.
Ga. s.	Sagitario	6	6	10.0	2.4	1.3	1930	do	Frt.	14	22	Ramon Aboitiz	Cebu, P. I.
Ga. s.	Saigon	10	5	11.7	2.6	1.3	1928	do	Frt.	4	40	Ang Fao	Davao, P. I.
Ga. s.	Saiway Maru	12	8	17.5	3.6	1.9	1921	do	Frt.	7	69	Rintaro Takeda	Manila, P. I.
Ga. s.	Sakai Maru	10	7	14.2	3.4	1.7	1921	do	Frt.	4	40	Dinloku Nudemoto	Do.
Ga. s.	Salinas	11	11	13.2	3.5	1.1	1923	do	Frt.	7	69	Enrico Punzalan	Do.
Ga. s.	Salvacion I.	94	53	28.0	5.8	2.3	1929	do	Frt.	14	14	Elena Camenforte	Cebu, P. I.
Ga. s.	Salvador I.	6	5	8.8	2.3	1.1	1927	do	Frt.	150	150	Rafael Fabi	Legaspi, P. I.
Ga. s.	Salvadora	5	5	8.2	2.3	1.3	1929	do	Frt.	27	150	Isaias Obias	Do.
Ol. s.	Samar I.	192	152	32.8	6.3	3.0	1913	do	Frt.	7	15	La Naviera Filipina (Inc.)	Cebu, P. I.
Ga. s.	Samuy	12	8	11.1	3.3	1.9	1918	do	Frt.	1	1	O. L. Willert	Do.
Ga. s.	San Antonio	11	8	14.1	3.1	1.4	1930	do	Frt.	1	1	Filomeno Herrera	Do.
Ga. s.	San Antonio III.	22	22	11.8	3.8	2.3	1928	do	Frt.	5	30	Aguilino Lagarto	Do.
Ga. s.	San Antonio V.	12	6	15.1	3.4	1.7	1917	do	Frt.	31	320	Martin Aguirre	Manila, P. I.
Ga. s.	San Antonio XIV.	9	9	14.7	1.9	1.5	1932	do	Frt.	8	100	Pio K. Tabunda	Cebu, P. I.
Ol. s.	San Bernardino	1,050	613	61.9	10.3	4.4	1882	Leith, Scotland	Frt.	31	320	Visayan Stevedore Transp.	Holo, P. I.
Ga. s.	San Bernardino	21	14	16.0	3.6	1.4	1926	do	Frt.	8	100	Province of Samar	Cebu, P. I.
Ga. s.	San Carlos	5	5	10.3	2.3	1.4	1926	do	Frt.	4	10	Cresencio Colegio	Do.
Ga. s.	San Carlos	257	123	40.8	8.0	3.6	1931	Hong Kong, China	Frt.	22	40	Negros Navigation Co. Inc.	Holo, P. I.
Ga. s.	San Elias	13	9	17.2	3.6	1.1	1930	Philippine Islands	Frt.	22	100	Elias M. Nagasawa	Do.
Ga. s.	San Francisco	95	70	25.8	6.2	3.0	1885	do	Frt.	5	40	Carmen Sy	Cebu, P. I.
Ga. s.	San Isidro	8	6	12.1	3.0	1.1	1928	do	Frt.	1	1	Domingo Ricafrente	Manila, P. I.
Ga. s.	San Jose II.	11	8	13.8	3.0	1.6	1920	do	Frt.	1	1	Dalmacio Agaton	Cebu, P. I.
Ga. s.	San Jose VI.	98	56	34.4	6.0	2.3	1933	do	Frt.	1	1	O. B. Ferry Service Co.	Do.
Ga. s.	San Kayste	12	9	15.8	2.3	1.6	1929	do	Frt.	22	45	Remigia Valuis	Legaspi, P. I.
Ga. s.	San Leon	48	27	22.5	5.3	2.0	1902	do	Frt.	22	45	Porfirio Yu Singco	Cebu, P. I.
Ga. s.	San Miguel	14	9	9.5	2.8	1.6	1929	do	Frt.	1	1	Agusan Coconut Co.	Legaspi, P. I.
Ga. s.	San Miguel II.	6	6	10.0	2.4	1.3	1931	do	Frt.	1	1	Vicente S. Tan	Cebu, P. I.

Ga. s.	San Miguel III	7	7	10.5	2.7	1.4	1928	do.	Frt.			Palermo B. Mascardo.....	Do.
Ga. s.	San Nicolas IV	6	6	8.0	2.5	1.2	1923	do.	Frt.	3	16	Fruto Juguet.....	Manila, P. I.
Ga. s.	San Nicolas VII	32	20	23.5	3.9	2.3	1931	do.	Frt.			Cebu Fishing Corporation..	Cebu, P. I.
Ga. s.	San Rafael	12	8	13.0	3.1	1.4	1930	do.	Frt.			Visayan Stevedore Transp- ortation Co.	Manila, P. I.
Ga. s.	*Santa Ana Maru	9	5	11.5	2.7	1.7	1924	do.	Frt.	13	22	K. Nakahama.....	Davao, P. I.
Ga. s.	*Santa Cristina	191	147	39.7	7.0	3.4	1926	do.	Frt.	20	75	Visayan Stevedore Transp- ortation Co.	Iloilo, P. I.
Ga. s.	Santa Lucia	16	7	13.2	3.1	2.1	1925	do.	Frt.	6	20	Bogo Medellin Milling Co..	Cebu, P. I.
Ga. s.	*Santa Rita	166	122	30.3	6.5	3.1	1905	do.	Frt.	18	90	Deodate D. Ortuo.....	Manila, P. I.
Ga. s.	Santo Nino II	48	35	23.5	5.2	2.3	1934	do.	Frt.			Eusebio Villarosa.....	Do.
Ga. s.	Santa Rosa	8	8	14.5	2.4	1.4	1925	do.	Frt.	6	10	Vicenta Osmena de Veloso	Cebu, P. I.
Ol. s.	SANTO DOMINGO	430	277	46.7	7.6	4.3	1928	Hong Kong, China	Frt.		250	Aranday Cia Inc.....	Do.
Ga. s.	Santo Nino	34	24	16.3	5.1	2.3	1912	Philippine Islands	Frt.	9	30	Jose Camenforte.....	Do.
Ga. s.	Saul	8	6	12.8	2.9	1.5	1927	do.	Frt.	5	80	Luis A. Santos.....	Manila, P. I.
Ga. s.	Sata Maru	11	7	16.9	3.5	1.0	1930	do.	Frt.	4	28	Sata Gicho.....	Do.
Ga. s.	Segunda	61	34	21.1	5.6	2.6	1931	do.	Frt.			Asiatic Petroleum Co.....	Cebu, P. I.
Ga. s.	Seguro	12	8	17.0	2.6	1.3	1931	do.	Frt.			Buenaventura Linao.....	Manila, P. I.
Ga. s.	Sempre Avant	9	5	11.4	2.8	1.6	1930	do.	Frt.	9	40	Francisco Farre.....	Do.
Ga. s.	Serapin Mabanag	9	9	12.8	2.9	1.1	1929	do.	Frt.			Roman Mabanag.....	Cebu, P. I.
Ga. s.	Showboat	12	8	17.7	3.4	1.6	1930	do.	Frt.	6	50	Tomas Lichauco.....	Manila, P. I.
Ga. s.	*Siargao	23	19	13.4	4.9	1.8	1925	do.	Frt.	6	20	Domingo Piloteo.....	Cebu, P. I.
Ga. s.	Siari	58	40	26.5	5.4	2.3	1928	do.	Frt.			Pilar J. Noel.....	Do.
Ga. s.	Sibuyan I	30	14	18.8	3.3	1.5	1921	do.	Frt.	8	38	Donato C. Guzman.....	Manila, P. I.
Ga. s.	Sibuyan II	25	17	21.9	3.6	1.5	1927	do.	Frt.	8	60	do.	Do.
Ga. s.	Simmie	55	31	20.3	5.2	2.8	1927	do.	Frt.	7	225	Luzon Stevedoring Co.....	Do.
Ga. s.	Sindiki Maru	9	6	15.7	3.3	0.8	1926	do.	Frt.			Iebi Nakamura.....	Do.
Ga. s.	Sing Ping	11	8	11.9	3.5	1.5	1925	do.	Frt.	6	45	Cayetano Tan Jong Yu.....	Legaspi, P. I.
Ga. s.	Sjowa Maru	12	8	17.8	3.8	0.8	1928	do.	Frt.	4	28	Uichi Togui.....	Manila, P. I.
Ga. s.	*Slocon	32	21	19.7	4.1	1.7	1926	do.	Frt.	8	60	Panabutan Lumber Planta- tion Co.	Zamboanga, P. I.
Ga. s.	Sirena	7	5	12.1	3.0	1.3	1918	do.	Frt.			Marcos Acuesta.....	Legaspi, P. I.
Ga. s.	Skandia	26	21	17.6	4.0	1.7	1918	do.	Frt.	12	38	Ty Camco Sobrino.....	Manila, P. I.
Ga. s.	Socorro	9	6	12.0	2.4	1.5	1928	do.	Frt.		40	Jose de Borja.....	Do.
Ol. s.	*Sofia Nario	161	71	35.4	5.7	2.6	1923	Cavite, P. I.	Frt.		200	Enrique Medina.....	Do.
Ga. s.	Soledad II	5	5	14.1	2.1	9	1931	do.	Frt.			Silvino Froilan.....	Cebu, P. I.
Ga. s.	Song Bi	11	6	11.5	2.8	1.2	1925	do.	Frt.	7	20	Tan Kem Kee.....	Davao, P. I.
Ga. s.	Sotera	6	6	11.4	2.5	1.1	1932	do.	Frt.			Cornelio Go Araza.....	Cebu, P. I.
Ga. s.	*Southern Messenger	66	38	27.6	5.7	2.5	1910	United States	Frt.	14	100	Odus C. Horney.....	Manila, P. I.
Ga. s.	Sta. Ana	5	5	10.9	2.5	1.2	1921	Philippine Islands	Frt.	4	10	Felipe M. Tionko.....	Iloilo, P. I.
Ga. s.	Star	7	7	10.1	2.7	1.3	1923	do.	Frt.	4	28	King Tao.....	Manila, P. I.
Ga. s.	*Sta. Teresita de Lisi- eux	55	44	23.6	4.6	2.0	1922	do.	Frt.	11	70	Juliana Melliza.....	Iloilo, P. I.
Ol. s.	SANTA TERESITA	22	154	36.5	7.4	2.7	1930	Hong Kong, China	Frt.			Jamie C. Tiampo.....	Do.
Ga. s.	*Stevedore	9	8	10.2	2.7	1.6	1930	Philippine Islands	Frt.			Visayan Stevedore Transp. Co.	Do.
Ga. s.	Sto Nino III	6	6	11.8	2.8	1.0	1931	do.	Frt.			Jose Veloso.....	Cebu, P. I.
Ga. s.	Sto Nino de Cebu	59	48	22.1	5.9	1.9	1900	do.	Frt.	20	50	Jesus Vano.....	Do.
Ol. s.	*SUTO	409	264	49.0	8.7	3.4	1929	Hong Kong, China	Frt.			La Naviera Filipina (Inc.)	Do.
Ga. s.	Sulu	26	16	15.1	4.2	1.9	1916	Philippine Islands	Frt.	8	30	Panique Mines.....	Legaspi, P. I.
Ga. s.	Sumi-yoshi	20	5	13.8	3.6	1.7	1916	do.	Tow.	5	86	Teodoro R. Yangco.....	Manila, P. I.
Ga. s.	Suntay	11	11	11.7	3.5	1.8	1913	do.	Frt.			Ohta Development Co.....	Zamboanga, P. I.
Ga. s.	Sur	8	5	12.2	2.5	1.7	1934	do.	Frt.	3	40	Jose B. Suntay.....	Manila, P. I.
Ga. s.	*Surigao	54	26	22.9	5.2	1.7	1931	do.	Frt.			Visayan Shipping Co.....	Iloilo, P. I.
Ga. s.		129	84	20.0	7.0	3.4	1918	Hawaii	Frt.	25	100	Agusan Coconut Co.....	Cebu, P. I.

Philippine Vessels

1 Formerly ga. s. Ideal.
 2 Formerly ga. s. Tabi.
 3 Formerly ga. s. Fujikawa Maru.
 4 Formerly ga. s. Ea.
 5 Formerly ga. s. R. Aboitiz.
 6 Formerly ga. s. Sta. Catalina.
 7 Formerly ga. s. {a Nuuanu.
 {b Highland Glen.

8 Formerly ga. s. Tublg.
 9 Formerly ga. s. San Miguel II.
 10 Formerly ga. s. Hei Fook.
 11 Formerly ga. s. Nagayoshi Maru II.
 12 Formerly ga. s. Canton.
 13 Formerly ga. s. Ana I.
 14 Formerly ga. s. {a Equis.
 {b Ragay.

15 Formerly ga. s. Prueba.
 16 Formerly ga. s. Ester III.
 17 Formerly ol. s. Caljao.
 18 Formerly ga. s. {a Vanguardia.
 {b Barracuda.
 19 Formerly ga. s. J. Melliza.
 20 Formerly ga. s. Baxter.
 21 Formerly ga. s. Puck.

Rig	Name of vessel	Tonnage		Dimensions			When	Built	Service	Crew	Indicated horse-power	Owner	Home port
		Gross	Net	Length	Breadth	Depth		Where					
PHILIPPINE ISLANDS—Contd.													
<i>Motor vessels—Contd.</i>													
(5 tons net and over)													
				<i>Meters</i>	<i>Meters</i>	<i>Meters</i>							
Ga. s.	Surigao Saw Mill	13	8	12.6	3.1	1.6	1928	Philippine Islands	Frt.			Estanislao de la Cruz	Cebu, P. I.
Ga. s.	Susana	12	8	14.5	3.3	1.1	1929	do	Frt.	4	20	Elpidio Javelano	Manila, P. I.
Ga. s.	Swift	7	7	13.2	2.5	1.1	1924	do	Frt.	2	12	Red Line Transp. Co.	Do.
Ga. s.	Swou Maru	12	8	17.1	3.4	0.9	1929	do	Frt.	4	30	Mantaro Murakami	Do.
Ga. s.	Tad	14	9	17.0	3.6	1.0	1929	do	Frt.	4	25	Miyae Miyamoto	Do.
Ga. s.	Talcoban	56	47	24.1	5.3	2.1	1919	do	Frt.			Myron E. Brink	Cebu, P. I.
Ga. s.	Taga Denhi	5	5	10.1	2.0	1.1	1928	do	Frt.			Lem Suan Tao	Davao, P. I.
Ga. s.	Tagaytay	14	9	17.4	3.8	1.2	1932	do	Frt.			K. Mishima	Manila, P. I.
Ga. s.	Taga Tigbau	8	6	12.4	2.5	1.2	1929	do	Frt.	5	60	Felipe Samonteza	Do.
Ga. s.	Tagbilaran	13	10	15.4	3.6	1.5	1917	do	Frt.	10	35	Bohol Transportation & Trading Co. (Inc.)	Cebu, P. I.
Ga. s.	Take Maru	10	7	14.6	3.3	1.0	1930	do	Frt.	4	40	Rintaro Takeda	Manila, P. I.
Ga. s.	Talopez	8	8	11.4	2.7	1.2	1924	do	Frt.	4	34	Gabriel Enteria	Do.
Ga. s.	Talomo	9	6	12.0	2.7	1.3	1922	do	Frt.	7	22	Ohia Develop. Co.	Davao, P. I.
Ga. s.	Tanlayco	9	6	12.7	2.4	1.4	1933	do	Frt.	4	20	Bonifacia Guillin de Tanlayco	Manila, P. I.
Ol. s.	Tanon	234	157	43.1	7.8	2.6	1919	do	Frt.	34	200	Tanon Navigation (Inc.)	Cebu, P. I.
Ga. s.	Tanza	17	12	17.8	3.4	1.5	1926	Iloilo, P. I.	Frt.	5	75	Tomas Mapua	Manila, P. I.
Ol. s.	Tangoh	123	75	32.9	6.2	2.5	1893	Hong Kong, China	Frt.	31	200	Pastrano Transportation Service Co. (Inc.)	Cebu, P. I.
Ga. s.	Taype	54	30	24.4	6.1	2.1	1931	Philippine Islands	Frt.			Salud Borromeo	Do.
Ga. s.	Teresa	8	6	12.0	3.0	1.1	1933	do	Frt.			Felipe Limpada	Manila, P. I.
Ga. s.	Teresing	13	9	17.8	2.0	1.2	1929	do	Frt.			Enrique Reyes and Yu King	Zamboanga, P. I.
Ga. s.	Teresita O	70	54	25.1	4.9	1.8	1887	do	Frt.	15	50	Justino E. Ong Chua	Do.
Ga. s.	Texaco III	7	7	11.3	3.0	2.8	1923	do	Frt.	5	30	The Texas Co. (P. I.)	Cebu, P. I.
Ga. s.	Texaco XIV	21	14	15.4	3.7	1.9	1931	do	Frt.			The Texas Co. (P. I.)	Do.
Ga. s.	Tibungco	11	7	13.0	3.2	1.3	1926	do	Frt.	4	35	Tibungco Lumber Co.	Davao, P. I.
Ga. s.	Tiger	15	10	12.2	2.9	2.1	1930	do	Frt.			Cadwallader Gibson Lum. Co.	Manila, P. I.
Ol. s.	Tito	127	42	27.2	6.8	1.9	1911	Hong Kong, China	Frt.	17	150	Calatagon Transportation Co.	Do.
Ga. s.	Toki Maru	10	7	15.6	3.4	0.9	1921	Philippine Islands	Frt.			Uichi Toki	Do.
Ga. s.	Tokiyoshi Maru	14	10	18.3	3.7	1.0	1930	do	Frt.	4	25	M. Urakami	Do.
Ga. s.	Tolentino	21	13	13.6	3.0	1.3	1929	do	Frt.	5	20	Mariano Tolentino	Do.
Ga. s.	Tommy	42	26	19.4	5.0	1.9	1921	do	Frt.	12	60	Jose Tan Unchuan	Cebu, P. I.
Ga. s.	Tongbe	36	22	17.0	4.4	2.1	1915	do	Frt.	20	45	Philippine Lumber Co.	Do.
Ga. s.	Tong Tai	12	12	10.9	3.8	1.8	1926	do	Frt.			Angel Ong Singson	Do.
Ga. s.	Toni	11	11	12.7	2.9	1.5	1921	do	Frt.	7	20	E. Caneta	Do.
Ga. s.	Tony	7	7	9.2	2.2	1.0	1921	do	Frt.			Luzon Sugar Co.	Manila, P. I.
Ga. s.	Toting	6	6	10.3	2.7	1.0	1933	do	Frt.			Filomen M. Torres	Cebu, P. I.
Ga. s.	Travajador	348	45	33.5	7.9	2.9	1931	Hong Kong, China	Frt.			Vissayan Stevedore Transp. Co.	Manila, P. I.
Ga. s.	Tres Amigos	10	10	12.0	2.8	1.4	1930	Philippine Islands	Frt.	5	50	V. Gorrea	Do.
Ga. s.	Triton	6	6	9.7	2.8	1.1	1924	do	Frt.	3	22	La Granja	Do.
Ga. s.	Tuguekarno	6	6	10.4	2.5	1.1	1920	do	Frt.	4	15	Bureau of Posts, P. I.	Do.
Ga. s.	Tullan	9	9	13.4	3.5	1.5	1913	do	Frt.			Antonio Maldonado	Zamboanga, P. I.
Ga. s.	Tulosa	5	5	8.5	2.4	1.2	1930	do	Frt.			Fernando Silvana	Cebu, P. I.

Ga. s.	¹⁹ Tuti	8	5	9.8	2.6	1.0	1921	do.	Frt.			Hacienda Casilda	Do.
Ga. s.	U. and I.	10	10	10.6	3.0	1.8	1928	do.	Yct.			F. R. Miller	Do.
Ga. s.	Union	13	8	13.4	2.7	1.3	1920	do.	Frt.	6		Hilario Faclnar	Do.
Ga. s.	Uryasa	7	5	11.7	2.3	0.9	1923	do.	Frt.			Marino Gamboa	Holo, P. I.
Ga. s.	Vacuum II	25	12	18.4	3.9	2.1	1929	Hong Kong, China	Frt.			Socony Vacuum Corp.	Legaspi, P. I.
Ga. s.	Valer	6	6	9.2	2.6	1.2	1929	Philippine Islands	Frt.			Andres Relloso	Cebu, P. I.
Ga. s.	Valiente	36	27	19.7	4.3	1.8	1926	do.	Frt.			Yao Boon Cheong Co.	Zamboanga, P. I.
Ga. s.	Venancing	10	5	11.5	2.8	1.2	1928	do.	Frt.			Visayan Shipping Co.	Holo, P. I.
Ga. s.	Vencador I	21	14	19.0	4.0	1.5	1918	do.	Tow.	9	50	Visayan Stevedore Transp. Co.	Do.
Ol. s.	²⁰ Ventura	12	108	27.9	7.4	3.0	1884	Donsol, P. I.	Frt.	17	80	Rio y Olabarieta	Manila, P. I.
Ga. s.	Venus III	14	10	14.8	2.8	1.1	1930	Philippine Islands	Frt.			Andres Vila	Do.
Ga. s.	Venus IV	14	9	15.3	3.4	1.3	1933	do.	Frt.			Andres Vila	Do.
Ga. s.	Vicenta I	5	5	10.5	2.3	1.2	1923	do.	Frt.	4		Ramon Corro	Cebu, P. I.
Ga. s.	Vicente	26	20	15.2	3.6	1.5	1916	do.	Frt.	15	30	Ignacia Mendoza	Do.
Ga. s.	²¹ Victoria	18	11	14.2	3.6	1.5	1925	do.	Frt.			B. Bleibel	Manila, P. I.
Ga. s.	Victoria IX	14	14	13.2	3.3	1.4	1926	do.	Frt.			Banjamin Balibel	Cebu, P. I.
Ga. s.	Victoria XI	13	9	15.5	3.4	1.2	1933	do.	Frt.			Felix B. Tumaneng	Manila, P. I.
Ga. s.	Victory	10	10	17.0	3.5	2.0	1931	do.	Frt.		50	Quan Sup Nye	Jolo, P. I.
Ga. s.	Vigilant	40	27	18.7	4.9	2.3	1929	do.	Frt.	10	150	Luzon Steved. Co. (Inc.)	Manila, P. I.
Ga. s.	Viking	5	5	9.1	2.5	1.3	1926	do.	Frt.	4		Basilisa Cuaresma	Cebu, P. I.
Ga. s.	Villa Mambajena	33	12	21.3	3.8	1.9	1929	do.	Frt.			Juan Corrales	Do.
Ga. s.	Villareal	7	5	10.4	2.5	1.5	1932	do.	Frt.	5	28	Esteban Laluba	Do.
Ga. s.	Violet	6	6	10.9	2.2	1.2	1926	do.	Frt.	4		Charles Brown	Do.
Ga. s.	Virac	48	35	21.3	5.1	2.1	1925	do.	Frt.	12	60	Sebastian Palanca	Legaspi, P. I.
Ga. s.	Virginia	14	9	18.1	2.3	1.5	1929	do.	Frt.	4	30	Tomas Pamaran	Zamboanga, P. I.
Ga. s.	Virginia I	9	9	13.2	2.6	1.3	1922	do.	Frt.			La Granja (Inc.)	Manila, P. I.
Ga. s.	Visayas	16	12	17.1	4.1	1.6	1933	do.	Frt.	18	30	Ramon Aboitiz	Cebu, P. I.
Ga. s.	Visraen	5	5	9.3	2.3	1.2	1915	United States	Frt.			Philippine Refining Co. (Inc.)	Manila, P. I.
Ga. s.	Volador	25	16	16.0	3.6	1.6	1929	Philippine Islands	Tow.	7	45	Visayan Stevedore Transp. Co.	Holo, P. I.
Ga. s.	W-2	39	19	17.0	4.9	1.8	1925	do.	Frt.	9	40	Romblon Trading Corporation	Manila, P. I.
Ga. s.	W-3	50	58	29.0	6.1	2.0	1920	do.	Frt.	14	90	do.	Do.
Ga. s.	W. & P	9	7	9.9	2.8	1.9	1932	do.	Frt.			Worrick & Payne	Legaspi, P. I.
Ga. s.	Waka Maru	9	6	14.8	2.1	1.4	1927	do.	Frt.			S. Hama	Davao, P. I.
Ga. s.	Wasp	5	5	9.1	2.4	1.0	1919	do.	Tow.	3	40	Luzon Stevedoring Co.	Do.
Ga. s.	West Coast	5	5	11.1	2.6	1.0	1925	do.	Frt.			Nicanor Atillo	Cebu, P. I.
Ga. s.	Whale	8	5	12.2	2.8	1.5	1924	do.	Frt.	4	20	Syndicate Mining Co.	Legaspi, P. I.
Ga. s.	Win. G. Hall	13	6	10.9	2.8	1.6	1932	do.	Frt.			Bogo-Medellin Milling Co.	Cebu, P. I.
Ga. s.	Willie	10	6	12.1	2.7	1.0	1917	do.	Frt.	5		Carl W. Wantz	Do.
Ga. s.	Yamato Maru	14	9	17.1	3.5	1.0	1927	do.	Frt.	6	28	Akiychi Takeda	Manila, P. I.
Ga. s.	²² Yap	18	11	13.7	3.5	1.9	1907	United States	Frt.	9	30	Bibiano Catamis	Cebu, P. I.
Ga. s.	Ysabel S. Cuestro	11	7	12.4	3.1	1.3	1925	Philippine Islands	Frt.	5	12	Julian Espina	Do.
Ga. s.	Ynchausti	89	75	28.6	6.6	1.9	1914	do.	Frt.	15	75	Ynchausti & Co.	Holo, P. I.
Ol. s.	²³ Zambales	242	161	41.1	7.6	3.2	1902	Shanghai, China	Frt.	31	480	La Naviera Filipina Inc.	Cebu, P. I.
Ga. s.	²⁴ Zamboanga	21	14	14.6	3.5	1.3	1916	Philippine Islands	Tow.	6	90	Luzon Sugar Co.	Manila, P. I.
Ga. s.	²⁵ Zamboangueno	11	6	17.7	2.1	1.8	1928	do.	Frt.			Simoen Romero	Zamboanga, P. I.
Ga. s.	Zaragoza	81	75	25.3	5.7	2.4	1919	do.	Frt.			Francisco Jarque	Cebu, P. I.
Ga. s.	Zella	9	6	11.1	2.7	1.3	1930	do.	Frt.			Luzon Sugar Co.	Manila, P. I.
Ga. s.	Zenaida	13	8	14.4	3.2	1.3	1930	do.	Frt.			Ynocente Llapitan	Do.
Ga. s.	Zumarraga	5	5	8.7	3.1	1.0	1933	do.	Frt.			Ambrosio Bersosa	Cebu, P. I.

¹ Formerly ga. s. Rosario
² Formerly ga. s. Kinokuni Maru.
³ Formerly ga. s. Kioday Maru.
⁴ Formerly ga. s. Ormoc.
⁵ Formerly ga. s. Tubalan.
⁶ Formerly ga. s. Fermina.
⁷ Formerly st. s. Tirso Lizarroga.
⁸ Formerly ga. s. San Joan.

⁹ Formerly ga. s. Amarillo.
¹⁰ Formerly ga. s. Victoriano.
¹¹ Formerly ga. s. Bivo.
¹² Formerly ga. s. Danglay.
¹³ Formerly ga. s. Flying Fish.
¹⁴ Formerly ga. s. Very Fast.
¹⁵ Formerly sch. Gregoria.

¹⁶ Formerly ga. s. Gregorio.
¹⁷ Formerly ga. s. Maori.
¹⁸ Formerly ga. s. Luz.
¹⁹ Formerly ga. s. Heralde Christine.
²⁰ Formerly ga. s. Busuanga.
²¹ Formerly ga. s. La Suerte.
²² Composite.

Liverpool	3,488	3,078	6,243	4,748	4,779	4,073	2,710	7,329	4,520	4,589	3,272	3,073	4,043	3,223	2,797	5,158	3,574	3,594	3,613	4,854
London	3,711	3,281	6,234	4,763	4,907	4,259	2,750	7,536	4,778	4,847	3,505	3,310	4,153	3,403	3,034	5,204	3,770	3,803	3,906	5,073
Los Angeles	4,857	5,133	8,406	2,956	4,449	3,959	5,273	5,873	4,343	4,356	4,746	4,944	5,581	4,902	5,154	7,305	3,942	3,949	4,519	4,376
Manila	5,887	6,143	1,353	3,986	5,479	4,989	6,303	5,357	5,356	5,762	5,960	4,502	5,532	6,184	5,338	5,015	5,879	5,531	5,406	5,406
Mantla	11,467	11,723	11,171	9,360	11,059	10,303	11,707	9,788	10,937	10,789	11,345	11,384	11,699	11,512	11,340	10,021	10,419	10,383	11,129	10,810
Melbourne	10,319	10,575	7,333	7,971	9,911	9,388	10,702	5,935	9,789	9,361	10,197	9,945	10,120	10,364	10,616	8,484	9,042	9,006	9,981	9,805
Mobile	1,574	1,821	6,225	1,303	437	553	2,132	5,357	220	1,450	1,660	3,273	1,628	1,887	5,124	1,554	1,486	1,073	825	825
Montevideo	5,831	5,728	122	5,236	6,300	5,610	5,617	1,307	6,111	6,167	5,702	5,757	3,113	5,804	5,759	1,037	4,507	4,572	5,740	6,339
Nagasaki	10,605	10,801	11,110	8,704	10,197	9,777	11,021	9,727	10,697	10,114	10,480	10,678	10,970	10,650	10,902	12,065	9,690	9,654	10,314	10,124
Naples	4,465	4,039	6,264	3,308	5,728	5,029	3,668	7,358	5,706	5,566	4,351	4,182	4,331	4,325	3,967	5,174	4,304	4,328	4,664	5,843
New Orleans	1,623	1,870	6,281	1,419	392	603	2,181	5,378	220	1,537	1,711	3,214	1,681	1,963	5,180	1,603	1,535	1,333	789	789
Newport News	169	515	5,821	1,770	1,770	983	782	5,762	1,450	1,337	222	2,828	257	540	4,720	1,203	1,250	501	1,776	1,776
New York	412	230	5,871	1,974	1,898	1,208	5,966	5,960	1,699	1,711	232	2,946	235	300	4,770	1,434	1,399	700	1,980	1,980
Nome	17,898	8,154	11,447	5,997	7,490	7,000	8,314	9,074	7,390	7,400	7,773	7,971	8,220	7,943	18,195	10,346	10,990	7,560	7,417	7,417
Odessa	5,652	5,229	7,724	6,523	6,919	6,195	4,852	8,555	6,690	6,743	5,535	5,359	5,507	5,516	5,151	6,358	5,480	5,502	5,855	7,009
Oslo	4,174	3,709	6,952	3,421	3,554	4,917	3,498	8,194	5,488	5,394	4,346	3,888	4,811	4,031	3,667	5,862	4,428	4,461	4,394	5,731
Paita	12,801	3,057	4,484	7,900	2,207	1,903	3,217	3,101	2,209	2,200	2,676	2,874	3,525	2,846	3,068	15,249	1,929	1,893	2,463	2,320
Panama	11,944	12,200	5,493	43	11,536	1,046	2,360	3,943	1,436	1,453	1,819	2,017	12,309	11,880	12,241	4,348	1,029	1,993	1,650	1,463
Para (Belem)	2,453	2,970	3,235	2,309	3,415	2,777	3,532	4,502	3,273	3,214	2,890	2,946	2,950	3,253	2,145	2,145	2,219	2,900	3,364	3,364
Pernambuco	3,772	3,690	2,181	3,273	4,331	3,558	3,558	3,257	4,061	4,061	3,648	3,698	1,084	3,745	3,700	1,080	2,516	2,609	3,681	4,280
Perth	11,221	11,555	8,626	11,061	12,447	11,544	11,194	9,544	12,961	12,665	11,803	11,634	8,178	11,709	12,457	8,113	10,556	10,621	11,712	12,440
Philadelphia	95	419	5,918	1,946	2,242	1,456	746	5,932	1,628	1,681	257	235	2,950	485	4,817	1,434	1,395	672	1,947	1,947
Port Said	5,498	4,982	7,207	6,268	6,671	5,972	4,611	8,308	6,449	6,511	5,287	5,125	5,266	5,268	4,910	6,117	5,234	5,261	5,607	6,786
Portland, Me.	686	98	5,873	2,198	2,242	1,456	338	6,184	1,963	1,963	300	3,253	485	4,772	1,554	1,527	568	2,260	2,260	2,260
Portland, Oreg.	15,839	16,976	9,362	3,912	5,431	4,915	7,256	6,844	5,291	5,304	5,694	5,802	6,221	5,862	16,669	8,260	4,941	4,905	5,462	5,332
Rio de Janeiro	4,844	4,741	1,151	4,348	5,361	4,623	4,630	2,242	7,432	5,186	4,723	4,770	2,145	4,817	4,772	3,588	3,681	4,753	5,352	5,352
St. Michael	7,940	8,196	11,489	6,636	7,533	7,042	8,356	9,116	7,432	7,432	7,815	8,013	8,264	7,985	8,237	10,389	7,068	7,032	7,602	7,459
St. Thomas	1,417	1,513	4,689	1,029	1,786	1,048	1,595	5,015	1,554	1,603	1,263	1,434	2,145	1,434	1,554	3,388	4,915	3,827	1,210	1,849
San Diego	4,787	5,013	8,286	3,286	4,379	3,843	5,153	5,801	4,274	4,287	5,677	4,875	5,511	4,845	5,082	7,208	4,915	3,827	1,475	4,296
San Francisco	5,189	5,415	8,738	3,286	4,781	4,286	5,695	6,103	4,659	4,678	5,067	5,292	5,597	5,234	5,486	7,637	4,317	4,281	4,851	4,708
San Juan	1,374	1,486	4,782	963	1,716	978	1,669	5,879	1,479	1,355	1,252	1,399	2,219	1,395	1,584	3,681	74	1,153	1,785	1,785
Santo Domingo	1,451	1,723	5,215	802	1,628	951	1,614	4,788	1,452	1,508	977	1,489	1,888	1,479	1,721	4,033	300	222	1,206	1,577
Savannah	691	918	5,854	1,667	1,967	666	1,150	5,331	1,073	1,132	501	700	2,800	672	938	4,753	1,210	1,153	1,399	1,399
Seattle	15,065	16,210	9,609	4,064	5,579	5,083	6,381	6,968	5,435	5,454	5,843	6,038	6,680	16,010	16,262	8,412	5,093	5,057	5,627	5,484
Seward	6,890	7,146	10,439	4,989	6,482	6,796	7,306	7,864	6,360	6,392	6,765	6,963	7,208	6,935	7,187	9,328	6,018	5,982	6,552	6,409
Shanghai	10,576	10,832	11,380	9,058	10,168	13,165	11,375	9,974	10,696	9,982	10,454	10,573	11,937	10,621	10,873	10,861	12,403	12,473	10,238	10,478
Singapore	10,492	10,949	9,376	10,548	11,755	10,582	12,865	10,069	11,526	11,579	10,371	10,203	10,250	10,351	9,987	8,551	10,247	10,289	10,691	11,961
Southampton	3,422	2,944	6,126	4,563	4,798	4,080	2,834	7,321	4,610	4,622	3,270	3,199	3,983	3,227	2,831	5,629	3,591	3,612	3,661	5,428
Stockholm	4,730	4,255	7,545	6,014	6,109	5,510	4,011	8,787	5,891	5,950	4,906	4,444	5,494	4,587	4,167	6,455	5,021	5,054	4,950	6,324
Sydney	19,738	19,684	7,019	7,814	9,330	8,817	10,131	5,636	9,268	9,226	9,616	9,691	10,123	9,783	10,035	7,787	8,843	8,807	9,400	9,234
Tahiti	6,430	6,686	4,662	4,529	6,022	5,532	6,846	4,233	5,922	5,939	6,305	6,503	6,795	6,475	6,727	6,571	5,515	5,479	6,136	5,945
Tornea	6,370	4,940	7,953	6,422	6,696	5,918	4,409	9,165	6,437	5,596	5,165	4,969	5,812	5,122	4,693	6,863	5,429	5,462	5,568	6,732
Valparaiso	4,560	4,816	2,766	2,659	4,152	3,642	4,976	1,020	4,030	4,049	4,438	4,643	5,284	4,605	4,857	3,644	3,688	3,652	4,222	4,079
Vera Cruz	1,793	2,218	6,453	1,420	623	814	2,470	5,406	825	789	1,794	1,995	3,364	1,953	2,316	1,849	1,785	1,483	1,926	1,926
Vladivostok	19,777	10,033	11,766	11,766	9,369	8,799	10,133	10,383	9,269	9,286	9,652	9,859	10,142	9,822	10,074	12,181	8,892	8,829	9,483	9,296
Yokohama	19,725	19,981	12,105	7,725	9,517	9,123	10,042	9,264	9,195	9,108	9,602	9,999	9,970	9,770	10,023	11,586	8,711	8,679	9,357	9,145
Zanzibar	8,797	9,121	6,202	11,451	10,023	9,140	8,770	7,120	10,557	10,571	9,379	9,210	6,774	9,285	9,033	5,680	8,132	8,197	9,288	10,022

† Via Panama Canal.

‡ Via Magellan Strait.

§ Via Suez Canal.

NOTE.—The figures in these tables are taken principally from reports made to the Hydrographic Office, Navy Department.

Table of Distances in Nautical Miles

TABLE OF DISTANCES IN NAUTICAL MILES BETWEEN THE PRINCIPAL AMERICAN AND FOREIGN PORTS—Continued

II. DISTANCES FROM WEST COAST PORTS OF NORTH AND SOUTH AMERICA

From— To	Acapulco	Antofagasta	Bellingham	Callao/Lima	Corinto	Guayaquil	Guaymas	Honolulu	Juncos	Los Angeles	Magallanes	Noumea	Paita	Panama	Portland, Oreg.	San Diego	San Francisco	Seattle	Seward	Valparaiso
Acapulco
Adelaide	7,963	7,984	7,715	2,198	8,371	1,708	955	3,280	3,605	1,503	4,582	4,542	1,725	1,426	2,443	1,431	1,833	2,637	3,534	3,406
Amsterdam	6,287	7,001	7,790	8,590	8,371	8,637	7,590	5,454	7,999	7,420	6,323	8,158	8,450	8,440	7,186	7,632	7,945	7,863	7,830	6,792
Antofagasta	2,984	6,164	5,544	5,654	7,231	9,546	9,557	7,774	7,537	10,815	5,718	4,861	8,730	7,704	8,106	8,882	9,807	7,477
Antwerp	6,277	6,991	7,784	8,584	8,371	8,637	7,590	5,454	7,999	7,420	6,323	8,158	8,450	8,440	7,186	7,632	7,945	7,863	7,830	6,792
Apia	4,638	5,640	6,197	5,493	5,534	5,644	7,221	9,536	9,557	7,764	7,433	10,891	5,708	4,851	8,746	7,694	8,096	8,872	9,797	7,467
Athens	7,341	8,055	8,848	9,638	9,423	9,638	8,284	10,600	10,535	8,828	7,783	11,899	6,772	5,915	9,698	8,672	9,074	9,850	10,775	8,531
Auckland	5,811	6,612	7,218	6,518	6,559	6,708	8,284	10,600	10,535	8,828	7,783	11,899	6,772	5,915	9,698	8,672	9,074	9,850	10,775	8,531
Baltimore	3,370	4,084	4,689	3,989	4,030	4,179	5,755	8,070	8,005	6,298	6,051	7,166	5,039	4,182	6,965	5,939	6,341	7,116	7,991	6,752
Barbados	2,706	3,420	4,025	3,325	3,366	3,515	5,091	7,406	7,341	5,634	5,387	6,502	4,375	3,518	6,301	5,275	5,677	6,452	7,327	6,088
Barcelona	6,313	7,027	7,820	8,610	8,395	8,610	7,255	9,570	9,581	7,774	7,537	10,815	5,718	4,861	8,730	7,704	8,106	8,882	9,807	7,477
Belfast	5,003	5,717	6,322	5,622	5,663	5,812	7,388	9,703	9,714	7,907	7,670	9,948	5,841	4,984	8,767	7,741	8,143	8,918	9,843	7,503
Belize	2,825	3,539	4,144	3,444	3,485	3,634	5,210	7,525	7,460	5,753	5,516	6,631	4,504	3,647	6,430	5,404	5,806	6,581	7,456	6,217
Bellingham	2,715	3,429	4,034	3,334	3,375	3,524	5,100	7,415	7,350	5,643	5,396	6,511	4,384	3,527	6,307	5,281	5,683	6,458	7,333	6,094
Bermuda	3,112	3,826	4,431	3,731	3,772	3,921	5,497	7,812	7,747	6,040	5,793	6,908	4,781	3,924	6,704	5,678	6,080	6,855	7,730	6,491
Bombay	10,795	11,509	12,302	13,095	12,880	13,095	11,740	14,055	13,990	12,183	11,946	14,261	8,149	7,292	11,075	10,049	10,451	11,226	12,101	10,862
Bordeaux	16,007	16,721	17,514	18,307	18,092	18,307	16,952	19,267	19,192	17,385	17,148	19,463	11,351	10,494	14,269	13,243	13,645	14,420	15,295	14,056
Boston	3,626	4,340	4,945	4,245	4,286	4,435	6,011	8,326	8,261	6,554	6,317	7,432	5,305	4,448	7,227	6,201	6,603	7,378	8,253	7,014
Bremerhaven	6,402	7,116	7,909	8,702	8,487	8,702	7,347	9,662	9,597	7,790	7,553	9,868	5,751	4,894	8,667	7,641	8,043	8,818	9,693	8,454
Buenos Aires	6,919	7,633	8,426	9,219	9,004	9,219	7,864	10,179	10,114	8,307	8,070	10,385	6,268	5,411	9,184	8,158	8,560	9,335	10,210	8,971
Caen	11,231	11,945	12,738	13,531	13,316	13,531	12,176	14,491	14,426	12,619	12,382	14,697	8,585	7,728	11,503	10,477	10,879	11,654	12,529	11,290
Caen	2,198	2,912	3,517	2,817	2,858	2,997	4,573	6,888	6,823	5,116	4,879	6,194	4,067	3,210	5,993	4,967	5,369	6,144	7,019	5,780
Callao/Lima	2,198	2,912	3,517	2,817	2,858	2,997	4,573	6,888	6,823	5,116	4,879	6,194	4,067	3,210	5,993	4,967	5,369	6,144	7,019	5,780
Canton	8,228	8,942	9,735	10,528	10,313	10,528	9,173	11,488	11,423	9,616	9,379	11,694	7,577	6,720	10,495	9,469	9,871	10,646	11,521	10,282
Cape Town	8,083	8,797	9,590	10,383	10,168	10,383	9,028	11,343	11,278	9,471	9,234	11,549	7,432	6,575	10,350	9,324	9,726	10,501	11,376	10,137
Cardenas	1,750	2,464	3,069	2,369	2,410	2,559	4,135	6,450	6,385	4,678	4,441	5,756	3,629	2,772	4,547	3,521	3,923	4,698	5,573	4,334
Charleston	3,033	3,747	4,352	3,652	3,693	3,842	5,418	7,733	7,668	5,961	5,724	7,039	4,912	4,055	5,830	4,804	5,206	5,981	6,856	5,617
Cherbourg	6,006	6,720	7,513	8,306	8,091	8,306	6,951	9,266	9,201	7,394	7,157	9,472	5,355	4,498	8,269	7,243	7,645	8,420	9,295	8,056
Colon	1,469	2,183	2,788	2,088	2,129	2,278	3,854	6,169	6,104	4,397	4,160	5,475	3,348	2,491	4,266	3,240	3,642	4,417	5,292	4,053
Copenhagen	6,936	7,650	8,443	9,236	9,021	9,236	7,881	10,196	10,131	8,324	8,087	10,402	6,285	5,428	9,200	8,174	8,576	9,351	10,226	8,987
Corinto	2,743	3,457	4,062	3,362	3,403	3,552	5,128	7,443	7,378	5,671	5,434	6,749	4,622	3,765	5,540	4,514	4,916	5,691	6,566	5,327
Corinto (Natal)	8,900	9,614	10,407	11,200	10,985	11,200	9,845	12,160	12,095	10,288	10,051	12,366	8,249	7,392	11,167	10,141	10,543	11,318	12,193	10,954
Galveston	2,962	3,676	4,281	3,581	3,622	3,771	5,347	7,662	7,597	5,890	5,653	6,968	4,841	3,984	5,759	4,733	5,135	5,910	6,785	5,546
Genoa	6,672	7,386	8,179	8,972	8,757	8,972	7,617	9,932	9,867	8,060	7,823	10,138	6,021	5,164	8,935	7,909	8,311	9,086	9,961	8,722
Georgetown	2,984	3,698	4,303	3,603	3,644	3,793	5,369	7,684	7,619	5,912	5,675	6,990	4,843	3,986	5,757	4,731	5,133	5,908	6,783	5,544
Gibraltar	5,801	6,515	7,308	8,101	7,886	8,101	6,746	9,061	9,000	7,193	6,956	9,271	5,154	4,297	8,068	7,042	7,444	8,219	9,094	7,855
Glasgow	5,922	6,636	7,429	8,222	8,007	8,222	6,867	9,182	9,121	7,314	7,077	9,392	5,275	4,418	8,186	7,160	7,562	8,337	9,212	7,973
Guayaquil	1,708	2,422	3,027	2,327	2,368	2,517	4,093	6,408	6,343	4,636	4,399	5,714	3,587	2,730	4,502	3,476	3,878	4,653	5,528	4,289
Guaymas	958	1,672	2,277	1,577	1,618	1,767	3,343	5,658	5,593	3,886	3,649	4,964	2,837	1,980	3,751	2,725	3,127	3,902	4,777	3,538
Habana	12,472	13,186	13,979	14,772	14,557	14,772	13,417	15,732	15,667	13,860	13,623	15,938	9,821	8,964	12,739	11,713	12,115	12,890	13,765	12,526
Halifax	3,786	4,500	5,105	4,405	4,446	4,595	6,171	8,486	8,421	6,714	6,477	7,792	5,665	4,808	6,579	5,553	5,955	6,730	7,605	6,366
Hamburg	6,539	7,253	8,046	8,839	8,624	8,839	7,484	9,799	9,734	7,927	7,690	10,005	5,888	5,031	8,803	7,777	8,179	8,954	9,829	8,590
Havre	6,083	6,797	7,590	8,383	8,168	8,383	7,028	9,343	9,278	7,471	7,234	9,549	5,432	4,575	8,346	7,320	7,722	8,497	9,372	8,133
Honolulu	3,289	3,997	4,602	3,902	3,943	4,092	5,668	7,983	7,918	6,211	5,974	7,289	5,162	4,305	6,076	5,050	5,452	6,227	7,102	5,863
Istanbul	7,661	8,375	9,168	9,961	9,746	9,961	8,606	10,921	10,856	9,049	8,812	11,127	7,010	6,153	9,921	8,895	9,297	10,072	10,947	9,708
Juncos	3,200	3,914	4,519	3,819	3,860	4,009	5,585	7,900	7,835	6,128	5,891	7,206	5,079	4,222	6,003	4,977	5,379	6,154	7,029	5,790
Kingston	2,020	2,734	3,339	2,639	2,680	2,829	4,405	6,720	6,655	4,948	4,711	6,026	3,599	2,742	4,513	3,487	3,889	4,664	5,539	4,290
Leninograd	7,751	8,465	9,258	10,051	9,836	10,051	8,696	11,011	10,946	9,139	8,902	11,217	7,090	6,233	10,005	8,979	9,381	10,156	11,031	9,792

Lisbon	5,860	6,574	8,206	5,731	5,117	5,227	6,804	9,119	9,054	7,261	6,610	10,388	5,291	4,434	8,717	7,164	7,593	8,369	9,204	7,803
Liverpool	6,017	6,731	8,773	5,937	5,274	5,384	6,961	9,276	9,207	7,504	7,329	10,545	5,448	4,591	8,486	7,434	7,836	8,846	9,537	7,207
London	6,232	6,946	8,767	6,109	5,489	5,599	7,176	9,491	9,512	7,732	7,536	10,760	5,663	4,806	8,688	7,635	8,051	8,840	9,752	7,422
Los Angeles	1,503	4,452	1,117	3,655	2,283	3,182	1,160	2,228	1,830	5,873	3,078	3,191	2,913	989	93	369	1,146	2,070	4,880
Magallanes	4,582	1,966	6,983	2,671	4,180	3,273	5,401	6,370	7,654	5,873	9,074	3,101	3,943	6,844	5,801	6,193	6,968	7,894	1,020
Manila	8,056	10,221	5,939	10,074	9,935	10,151	7,769	4,767	6,434	6,530	9,788	6,113	9,946	9,347	6,023	7,045	6,221	6,012	5,188	10,221
Melbourne	7,451	6,472	7,278	8,048	7,859	8,125	7,078	4,942	7,487	7,032	5,935	7,646	7,938	7,928	7,274	7,120	7,033	7,351	7,318	6,280
Mobile	2,840	3,576	5,471	2,760	2,119	2,207	3,806	6,099	6,120	4,343	5,357	7,390	2,293	11,436	5,309	4,257	4,659	5,435	6,360	4,030
Montevideo	6,676	3,110	8,202	6,732	6,112	4,580	7,799	10,114	8,961	7,205	1,307	11,383	4,408	5,250	8,181	7,108	7,500	8,275	9,201	2,740
Nagasaki	7,265	9,950	4,862	9,137	8,057	8,462	6,907	3,976	4,470	5,572	9,727	3,885	8,701	8,661	5,043	5,616	5,216	4,935	4,111	9,806
Naples	6,777	7,491	9,305	6,697	6,654	6,144	7,721	10,036	10,057	8,264	7,358	11,305	6,208	5,351	9,226	8,194	8,596	9,401	10,297	7,967
New Orleans	2,859	3,573	5,394	2,779	2,116	2,226	3,816	6,118	6,132	4,356	5,378	7,400	2,290	1,446	5,315	4,276	4,691	5,454	6,392	4,049
Newport News	3,245	3,959	5,854	3,168	2,502	2,615	4,189	6,507	6,525	4,732	5,762	7,773	2,676	1,819	5,694	4,677	5,064	5,843	6,765	4,438
New York	3,443	4,157	5,960	3,363	2,700	2,810	4,387	6,702	6,723	4,930	5,960	7,971	2,874	2,017	5,886	4,860	5,262	6,039	6,963	4,633
Nome	4,542	7,471	1,919	6,696	5,271	6,223	4,219	2,704	1,709	3,078	9,074	6,284	5,954	2,063	3,136	2,709	2,288	1,387	8,624
Odessa	8,004	8,718	10,489	7,924	7,261	7,371	8,948	11,263	11,153	9,454	8,555	12,532	7,435	16,578	10,410	9,384	9,786	10,562	11,487	9,157
Oslo	6,890	7,604	9,346	6,767	6,147	6,257	7,834	10,149	10,104	8,311	8,194	11,418	6,321	5,464	9,267	8,197	8,643	9,419	10,344	8,080
Paita	1,725	1,299	4,365	505	1,118	187	2,065	4,725	5,036	3,191	3,101	6,284	857	4,226	3,121	3,575	4,380	5,276	5,274	1,774
Para (Belem)	4,004	4,808	5,145	4,014	3,351	3,461	5,038	7,353	7,374	5,581	4,502	5,222	3,525	2,668	6,221	5,511	5,597	6,689	7,296	5,284
Pernambuco	4,746	5,460	7,345	4,666	4,003	4,113	5,690	8,005	7,932	6,233	3,418	9,274	4,177	3,320	7,189	6,163	6,565	7,341	8,266	4,724
Perth	9,976	10,978	10,085	10,831	10,692	10,908	10,622	7,598	10,143	9,533	10,545	10,302	10,703	11,048	9,930	9,533	9,499	10,007	9,974	10,789
Philadelphia	3,415	4,129	6,019	3,335	2,672	2,782	4,359	6,674	6,695	4,902	5,932	7,943	2,846	1,989	5,684	4,832	5,234	6,010	6,935	4,605
Port Said	7,737	8,451	10,248	7,614	6,994	7,104	8,681	10,996	11,006	9,213	8,308	12,265	7,168	6,311	10,167	9,116	9,545	10,321	11,246	8,927
Portland, Me.	3,667	4,282	6,271	3,587	3,034	3,034	4,611	6,926	6,947	5,154	6,184	8,195	3,098	2,241	6,136	5,084	5,486	6,262	7,187	4,857
Portland, Oreg.	2,443	5,412	341	4,611	3,235	4,165	2,161	2,332	1,064	989	6,844	2,063	4,226	3,869	1,073	651	360	1,327	5,764
Rio de Janeiro	5,818	4,340	8,339	5,153	5,073	5,185	6,762	8,587	9,098	7,305	2,338	10,346	5,249	4,392	8,260	7,208	7,637	8,412	9,338	3,644
St. Michael	4,584	7,513	1,961	6,738	5,313	6,265	4,261	2,746	1,749	3,120	9,116	98	6,326	5,996	2,105	3,205	2,751	2,330	1,429	8,666
St. Thomas	2,498	3,212	5,107	2,375	1,755	1,865	3,442	5,757	5,778	3,985	5,015	7,026	1,929	1,072	4,941	4,915	4,317	5,063	6,018	3,688
San Diego	1,431	4,360	1,209	3,585	2,211	3,112	1,088	2,278	1,915	93	5,601	3,136	3,121	2,843	1,073	454	1,200	2,155	4,738
San Francisco	1,833	4,762	790	3,987	2,562	3,514	1,510	2,091	1,461	369	6,193	2,709	3,575	3,245	651	836	1,701	5,140
San Juan	2,462	3,176	4,984	2,382	1,719	1,829	3,406	5,721	5,742	3,949	5,870	6,990	1,893	1,036	4,905	3,827	4,281	5,057	5,982	3,632
Santo Domingo	2,271	2,985	4,793	2,148	1,528	1,638	3,215	5,530	5,551	3,758	4,788	6,799	1,702	845	4,714	3,661	4,090	4,966	5,791	3,461
Savannah	3,032	3,746	5,636	2,952	2,289	2,399	3,976	6,291	6,312	4,519	5,531	7,560	2,463	1,606	5,501	4,449	4,851	5,627	6,552	4,223
Seattle	2,637	5,583	78	4,792	4,814	4,319	2,315	2,409	968	1,146	6,968	2,288	4,380	4,021	360	1,230	1,232	5,530
Seward	3,534	6,463	911	5,888	4,314	5,215	3,191	2,376	522	2,070	7,894	1,387	5,276	4,946	1,327	2,155	1,701	1,232	6,841
Shanghai	7,619	10,304	5,406	10,260	8,411	8,816	7,261	4,330	4,928	5,956	9,974	4,246	9,749	9,015	5,278	6,053	5,387	5,485	4,569	10,266
Singapore	9,588	11,098	7,067	10,951	10,812	11,028	10,742	5,881	6,716	7,866	10,000	6,110	10,841	10,505	7,142	7,963	7,353	7,060	6,357	10,890
Southampton	6,032	6,746	8,631	5,952	5,286	5,399	6,976	9,291	9,230	7,519	7,321	10,560	5,463	4,606	8,475	7,449	7,863	8,627	9,564	8,628
Stockholm	7,483	8,197	9,857	7,403	6,740	6,850	8,427	10,742	10,646	8,970	8,787	13,011	6,914	6,057	9,778	8,725	9,185	9,930	10,886	8,673
Sydney	6,903	6,955	6,756	7,031	7,361	7,577	7,201	4,420	6,965	6,511	5,636	7,124	7,390	7,774	6,985	6,414	6,744	7,062	6,799	6,270
Tahiti	3,595	4,399	4,450	4,192	4,053	4,290	3,983	2,381	4,926	3,571	4,233	5,085	4,082	4,486	4,311	3,206	3,660	4,665	4,757	4,339
Tornea	7,891	8,605	10,426	7,768	7,148	7,258	8,835	11,150	11,077	9,391	9,195	12,419	7,322	6,465	10,347	9,294	9,710	10,499	11,411	9,081
Valparaiso	3,406	576	5,871	1,306	2,875	1,946	4,291	5,920	6,601	4,880	1,020	8,624	1,774	2,616	5,764	4,738	5,140	5,530	6,841
Vera Cruz	2,889	3,603	5,411	2,766	2,146	2,256	3,833	6,148	6,169	4,376	5,406	7,417	2,320	1,463	5,332	4,289	4,708	5,484	6,409	4,079
Vladivostok	7,050	9,383	4,343	8,886	7,906	8,211	6,656	3,725	3,924	4,991	10,383	3,315	8,450	7,833	4,422	6,003	4,664	4,267	3,566	9,645
Yokohama	6,683	9,377	4,182	8,564	7,484	7,889	6,334	3,304	3,790	4,839	9,294	3,205	8,128	7,692	4,310	4,936	4,536	4,353	3,431	9,339
Zanzibar	10,507	9,116	11,435	10,384	9,764	9,874	11,451	10,229	11,064	11,955	7,120	10,455	9,938	9,061	11,490	11,885	11,701	11,417	10,706	7,871

¹ Via Panama Canal.

² Via Magellan Strait.

³ Via Suez Canal.

Table of Distances in Nautical Miles

1157

U. S. DEPARTMENT OF COMMERCE
DANIEL C. ROPER, Secretary
BUREAU OF NAVIGATION AND STEAMBOAT INSPECTION
A. J. TYRER, Assistant Director

SEAGOING VESSELS OF THE UNITED STATES

1934



This volume is a part of the Annual List of
Merchant Vessels of the United States for the Year Ended June 30, 1934

Printed exclusively for the instruction of captains of
seagoing vessels of the United States



UNITED STATES
GOVERNMENT PRINTING OFFICE
WASHINGTON : 1934

For sale by the Superintendent of Documents, Washington, D. C. - - - - - Price 25 cents

EXPLANATIONS AND ABBREVIATIONS

Signal letters.—All vessels named in this publication are arranged in the order of their combined signal and radio call letters.

Official number.—A number awarded to every merchant vessel and yacht of the United States. It is permanently marked on the main beam and is retained throughout the life of the vessel.

Rig abbreviations.—The rig abbreviations used in this publication are:

Bgn. = brigantine.	Ga. s. = gas screw.	Shp. = ship.
Bk. = bark.	Ol. s. = oil screw.	Slp. = sloop.
Bkn. = barkentine.	Sch. = schooner.	St. s. = steam screw.
El. s. = electric screw.	Sc. b. = schooner-barge.	St. p. = steam side wheel.

Oil or gas engine.—Each motor vessel propelled by an engine in which the fuel is ignited by the heat generated wholly from compression of air in the cylinders (Diesel type), or from such heat and additional outside heat when this is not sufficient (semi-Diesel type), is indicated by ol. s., and each motor vessel propelled by an engine in which the fuel is ignited by a spark is indicated by ga. s.

Name of vessel.—The names of steel vessels are printed in **SMALL CAPITALS**, iron vessels in *italics*, and wooden vessels in roman.

Each vessel equipped with radio transmitting apparatus is marked ⊙; if in addition it has a radio direction finder (radio compass), it is marked ⊕; if with a direction finder but without radio transmitting apparatus, it is marked △.

Gross tonnage.—Is the capacity of the spaces within the frames or ceiling of the hull of the vessel and of the closed-in spaces above deck available for cargo, stores, passengers, or crew, with certain exemptions, expressed in tons of 100 cubic feet.

Net or register tonnage.—Is what remains after deducting from the gross tonnage the spaces occupied by the propelling machinery (*including allowance for fuel*), crew quarters, master's cabin, and navigation spaces. It is the usual basis for tonnage taxes and port charges.

Dimensions.—The register (not the tonnage) dimensions are given in feet and tenths.

Year of build.—This is the year of completion of the vessel, as shown by the builder's certificate.

Service abbreviations.—The particular trade or business in which the vessel is engaged. The abbreviations are:

Cbl. = cable.	Msc. = miscellaneous.	Tnk. = tanker.
Fer. = ferry.	Pas. = passenger.	Tow. = towing.
Frt. = freight.	Plt. = pilot.	Whl. = whaling.
Fsh. = fishing.	Pol. = police.	Wrk. = wrecking.
I. bk. = ice breaker.	Ref. = refrigerator.	

Crew.—The number given in the vessel's marine document. It does not include the master.

Explanations and Abbreviations

Horsepower.—The figures in this column represent the horsepower reported when the vessel was new or when the present engine was installed; *b* means brake horsepower (internal-combustion engine), and *s* means shaft horsepower (steam turbine engine); figures not preceded by a letter represent indicated horsepower.

Name of owner.—The name of the sole or, if there are two or more owners, the name of the managing owner is given. If the sole or managing owner is a corporation, the corporate name is given, except that the definite article is omitted when it forms part of the name. The abbreviation in parenthesis following the name of a corporation indicates the State in which the corporation is chartered.

Home port.—This is the place where the permanent document of a vessel issues. A bill of sale, conveyance, mortgage, assignment of mortgage, or hypothecation is recorded at the home port given in the latest marine document.

Address.—The business address. It is a post office in the district in which the home port is located.

LETTER OF TRANSMITTAL

DEPARTMENT OF COMMERCE,
BUREAU OF NAVIGATION AND STEAMBOAT INSPECTION,
Washington, July 1, 1934.

SIR: This volume, in which all vessels are arranged in the order of their signal letters, is a part of the annual list of merchant vessels of the United States issued by the Bureau of Navigation and Steamboat Inspection, and brings the record down to June 30, 1934. It is published in compliance with the provisions of an act of Congress approved July 5, 1884, establishing the Bureau of Navigation, and is designed especially for the use of signal stations and for masters of seagoing vessels. It contains the names of all merchant vessels, yachts, and Government vessels now in existence to which combined signal and radio call letters have been awarded and remain in force.

Combined signal and radio call letters are awarded to seagoing vessels of the United States, and, on application made through a collector of customs, they will be granted to yachts and, in particular cases, to other vessels. Such letters are requisite in order to afford the means of recognition by signals at sea.

Respectfully,

A. J. TYRER, *Assistant Director.*

The honorable the SECRETARY OF COMMERCE.

SEAGOING VESSELS OF MERCHANT

[For explanations and abbreviations, see page 3]

Line no.	Official no.	Signal and radio call letters	Rtg	Name of vessel	Tonnage		Dimensions in feet			When built	Where built
					Gross	Net	Length	Breadth	Depth		
1	212584	KDAA	St.S.	GENERAL LEE	4,732	2,732	378.8	49.8	29.6	1908	Belfast, Ireland
2	212592	KDAB	St.S.	LIMON	3,365	1,927	330.6	44.5	13.8	1904	do
3	220298	KDAD	St.S.	GULFGEN	6,781	4,207	429.3	59.2	33.1	1920	Chester, Pa.
4	221652	KDAE	St.S.	CARRILLO	4,563	2,590	378.8	50.3	29.1	1911	Belfast, Ireland
5	212646	KDAF	St.S.	COPPENAME	3,289	1,911	333.3	42.6	15.9	1908	do
6	212632	KDAG	St.S.	GENERAL SHERMAN	4,732	2,732	378.8	49.8	29.6	1908	do
7	212605	KDAH	St.S.	GENERAL PERSHING	4,732	2,732	378.8	49.8	29.6	1908	do
8	212612	KDAI	St.S.	ARANGAREZ	4,707	2,729	378.8	50.3	29.1	1909	do
9	212635	KDAJ	St.S.	SAN JOSE	3,358	1,938	330.0	44.6	15.9	1904	do
10	212634	KDAK	St.S.	ATENAS	4,039	2,581	378.8	50.3	29.1	1909	do
11	220315	KDAM	St.S.	WEST NOTUS	5,545	3,539	410.5	54.3	27.2	1920	Los Angeles, Calif.
12	220316	KDAN	St.S.	WEST KEBAR	5,630	3,516	410.5	54.3	27.2	1920	Long Beach, Calif.
13	212606	KDAO	St.S.	ESPARTA	3,365	1,927	330.6	44.5	13.8	1904	Belfast, Ireland
14	220317	KDAP	St.S.	WEST KEDRON	5,620	3,516	410.5	54.3	27.2	1920	Long Beach, Calif.
15	212585	KDAQ	St.S.	SIXAOIA	5,693	2,630	378.8	50.3	29.1	1911	Belfast, Ireland
16	220325	KDAR	St.S.	PRESIDENT MONROE	10,533	6,195	502.1	62.2	28.3	1920	Camden, N.J.
17	220331	KDAT	St.S.	POMONA	7,583	4,819	440.0	56.0	35.2	1920	San Francisco, Calif.
18	212603	KDAU	St.S.	TURRIALBA	4,707	2,729	378.8	50.3	29.1	1909	Belfast, Ireland
19	220335	KDAV	St.S.	E. J. NICKIOS	5,186	3,686	391.9	51.2	30.0	1920	Savannah, Ga.
20	212654	KDAW	St.S.	CALAMARES	7,233	3,811	470.4	55.3	31.1	1913	Belfast, Ireland
21	220352	KDAX	St.S.	ANTINOUS	6,094	3,816	401.4	53.2	31.9	1920	Vancouver, Wash.
22	212604	KDAY	St.S.	METAPAN	1,736	2,718	379.2	50.3	29.1	1909	Belfast, Ireland
23	220362	KDAZ	St.S.	OAKMAR	5,796	3,573	384.1	51.2	25.1	1920	Oakama, Japan
24	220449	KDBA	St.S.	DEPERE	3,475	2,063	320.7	46.0	21.4	1920	Oakland, Calif.
25	220421	KDBB	St.S.	TOPA TOPA	5,356	3,330	410.0	51.4	27.2	1920	Los Angeles, Calif.
26	220366	KDBC	St.S.	ALTAIR	6,933	4,318	429.3	59.2	33.2	1920	Chester, Pa.
27	212653	KDDH	St.S.	PASTORES	7,241	3,843	470.4	55.3	23.1	1912	Belfast, Ireland
28	213201	KDBE	St.S.	SAN MATEO	3,289	1,878	315.2	41.2	28.8	1915	do
29	212651	KDBI	St.S.	SANTA MARTA	4,730	2,718	378.8	50.3	29.1	1909	do
30	220350	KDBJ	St.S.	STEEL WORKER	5,686	3,450	421.2	56.2	26.5	1920	Kearny, N.J.
31	212650	KDBK	St.S.	SARAWAKA	3,212	1,917	338.7	42.0	23.0	1908	Amsterdam, Holland
32	220385	KDBL	St.S.	WEST CAMARGO	5,834	3,730	410.5	51.0	27.1	1920	So. San Francisco, Calif.
33	220396	KDBM	St.S.	METON	7,311	4,526	425.8	57.0	33.1	1920	Oakland, Calif.
34	220398	KDBN	St.S.	CANANOVA	1,025	1,055	249.8	37.7	14.8	1920	Mantowoc, Wis.
35	212710	KDBO	St.S.	SURINAME	3,234	1,865	336.7	41.6	15.1	1908	Amsterdam, Holland
36	220403	KDBS	St.S.	ADMIRAL COLE	3,285	1,967	324.0	46.2	25.0	1920	Newark, N.J.
37	220410	KDBT	St.S.	DURANGO	7,125	4,395	435.0	56.0	32.0	1920	Alameda, Calif.
38	220419	KDBV	St.S.	SANTA ISABEL	2,647	1,542	251.0	43.6	25.8	1920	Toledo, Ohio
39	220420	KDBW	St.S.	SAWOKLA	5,882	3,667	401.9	54.2	31.3	1920	Tampa, Fla.
40	220425	KDBY	St.S.	CALMAR	5,780	3,586	381.6	51.2	25.4	1920	Hilicho, Japan
41	220434	KDBZ	St.S.	CHARLES R. MCCORMICK	6,061	3,816	401.4	53.2	31.9	1920	Vancouver, Wash.
42	220435	KDCA	St.S.	HYBERT	6,501	4,016	395.3	55.1	31.4	1920	Wilmington, N.C.
43	220437	KDCB	St.S.	WASHINGTON	7,311	4,526	425.8	57.0	33.1	1920	Oakland, Calif.
44	221349	KDCC	St.S.	TALAMANCA	6,963	3,183	415.4	60.2	24.0	1931	Newport News, Va.
45	212595	KDCD	St.S.	TIVIVES	4,596	2,590	378.8	50.3	29.1	1911	Belfast, Ireland
46	220430	KDCE	St.S.	MOBILE CITY	6,157	3,801	395.5	55.0	31.4	1920	Chickasaw, Ala.
47	220444	KDCF	St.S.	CONDOR	4,747	2,925	380.3	53.1	27.0	1920	Tacoma, Wash.
48	220447	KDCG	St.S.	INDEPENDENCE HALL	5,070	3,076	390.0	51.2	27.8	1920	Hog Island, Pa.
49	221488	KDCH	El.S.	CHIRIQUI	6,963	3,184	415.4	60.2	24.0	1932	Newport News, Va.
50	212583	KDCI	St.S.	ZACAPA	4,736	2,718	378.9	50.3	29.1	1909	Belfast, Ireland
51	221465	KDCJ	El.S.	ANTIGUA	6,982	3,178	415.7	60.3	24.1	1932	Quincy, Mass.
52	225181	KDCK	St.S.	LA PERLA	3,792	2,105	325.2	48.1	13.5	1924	Birkenhead, England
53	215447	KDCL	St.S.	GEORGE WASHINGTON	23,788	13,602	698.9	78.2	25.1	1908	Stettin, Germany
54	220485	KDCM	St.S.	PRESIDENT CLEVELAND	12,654	6,670	517.0	72.2	27.8	1921	Newport News, Va.
55	220489	KDCN	St.S.	NOSA QUEEN	3,280	1,967	324.0	46.2	25.0	1920	Mobile, Ala.
56	220490	KDCO	St.S.	POINT SAN PEDRO	3,280	2,002	324.0	46.2	25.0	1920	do
57	220521	KDCP	St.S.	ITALO	6,886	4,232	435.0	56.0	32.0	1920	Alameda, Calif.

THE UNITED STATES VESSELS

[For explanations and abbreviations, see page 3]

Line no.	Service	Crew	Horse-power	Name of owner	Home port	Address of owner
1	Pas.	65	3,000	United Fruit S.S. Corporation (Del.)	Portland, Oreg.	Porter Building.
2	Frt.	53	2,750	do	New York, N.Y.	Pier 3, North River.
3	Tnk.	38	3,800	Gulf Refining Co. (Tex.)	Port Arthur, Tex.	Gulf Office Building.
4	Pas.	68	3,650	United Fruit S.S. Corporation (Del.)	New York, N.Y.	Pier 3, North River.
5	Frt.	71	2,700	do	do	Do.
6	Pas.	75	3,650	do	Portland, Oreg.	Porter Building.
7	Pas.	62	3,650	do	do	Do
8	Pas.	92	3,650	do	New York, N.Y.	Pier 3, North River.
9	Frt.	42	2,750	do	do	Do.
10	Frt.	68	3,600	do	do	Do.
11	Frt.	34	2,800	Pacific Argentine Brazil Line (Del.)	San Francisco, Calif.	461 Market Street.
12	Frt.	40	2,800	American-West African Line (N. Y.)	New York, N.Y.	17 Battery Place.
13	Frt.	42	2,750	United Fruit S.S. Corporation (Del.)	do	Pier 3, North River.
14	Frt.	45	2,800	U.S. Shipping Board.	do	17 Battery Place.
15	Pas.	80	2,650	United Fruit S.S. Corporation (Del.)	do	Pier 3, North River.
16	Pas.	115	6,000	Dollar S.S. Lines (Del.)	San Francisco, Calif.	311 California Street.
17	Frt.	38	3,100	Weyerhaeuser S.S. Co. (Del.)	Tacoma, Wash.	Box 629, Newark, N.J.
18	Pas.	92	3,650	United Fruit S.S. Corporation (Del.)	New York, N.Y.	Pier 3, North River.
19	Tnk.	42	2,800	Continental S.S. Co. (Del.)	Wilmington, Del.	Keyser Building, Baltimore, Md.
20	Pas.	154	6,500	United Fruit S.S. Corporation (Del.)	New York, N.Y.	Pier 3, North River.
21	Frt.	30	2,500	Waterman S.S. Corporation (Ala.)	Mobile, Ala.	Merchants National Bank Building.
22	Pas.	92	3,600	United Fruit S.S. Corporation (Del.)	New York, N.Y.	Pier 3, North River.
23	Frt.	34	3,000	Calmar S.S. Corporation (Del.)	do	25 Broadway.
24	Frt.	30	1,800	Alaska S.S. Co. (Nev.)	do	120 Broadway.
25	Frt.	36	3,500	Waterman S.S. Corporation (Ala.)	Mobile, Ala.	Merchants National Bank Building.
26	Tnk.	33	2,800	Standard-Vacuum Transportation Co. (Del.)	New York, N.Y.	36 Broadway.
27	Pas.	122	6,500	United Fruit S.S. Corporation (Del.)	do	Pier 3, North River.
28	Frt.	46	2,500	do	do	Do.
29	Pas.	86	3,650	do	do	Do.
30	Frt.	36	3,100	Isthmian S.S. Co. (Del.)	do	71 Broadway.
31	Frt.	71	2,500	United Fruit S.S. Corporation (Del.)	do	Pier 3, North River.
32	Frt.	32	2,800	Pacific Argentine Brazil Line (Del.)	San Francisco, Calif.	461 Market Street.
33	Tnk.	31	2,800	Meton S.S. Co. (Del.)	Philadelphia, Pa.	260 South Broadway.
34	Frt.	37	1,900	Cananova-Cayo Mambi Corporation (La.)	New York, N.Y.	Standard Fruit & S.S. Co., c/o Union Indemnity Building.
35	Frt.	40	3,000	United Fruit S.S. Corporation (Del.)	do	Pier 3, North River.
36	Frt.	28	1,500	Portland California S.S. Co. (Calif.)	San Francisco, Calif.	311 California Street.
37	Tnk.	33	3,100	Malston Co. (Del.)	Wilmington, Del.	c/o U.S. Corporation Co., The Green, Dover Del.
38	Frt.	30	2,000	American & Cuban S.S. Line (N. Y.)	New York, N.Y.	39 Cortlandt Street.
39	Frt.	36	3,000	U.S. Shipping Board.	Tampa, Fla.	do
40	Frt.	33	2,600	Calmar S.S. Corporation (Del.)	New York, N.Y.	25 Broadway.
41	Frt.	32	2,500	Chas. R. McCormick Lumber Co. (Del.)	San Francisco, Calif.	461 Market Street.
42	Frt.	33	2,800	Lykes Bros.-Ripley S.S. Co. (La.)	New Orleans, La.	Whitney Bank Building.
43	Tnk.	44	2,800	Texas Co. (Del.)	Wilmington, Del.	7 West 10th Street.
44	Pas.	113	10,500	United Mail S.S. Co. (Del.)	New York, N.Y.	1 Federal Street, Boston, Mass.
45	Pas.	105	3,650	United Fruit S.S. Corporation (Del.)	do	Pier 3, North River.
46	Frt.	41	2,800	Isthmian S.S. Co. (Del.)	do	71 Broadway.
47	Frt.	36	2,500	Grace S.S. Co. (Del.)	Wilmington, Del.	DuPont Building.
48	Frt.	44	2,500	U.S. Shipping Board.	Philadelphia, Pa.	Bourse Building.
49	Pas.	105	10,500	United Mail S.S. Co. (Del.)	New York, N.Y.	1 Federal Street, Boston, Mass.
50	Pas.	102	3,650	United Fruit S.S. Corporation (Del.)	do	Pier 3, North River.
51	Pas.	113	11,000	United Mail S.S. Co. (Del.)	do	1 Federal Street, Boston, Mass.
52	Frt.	41	2,500	United Fruit S.S. Corporation (Del.)	do	Pier 3, North River.
53	Pas.	600	22,000	U.S. Shipping Board.	do	45 Broadway.
54	Pas.	235	12,000	Dollar S.S. Lines, Ltd., (Del.)	San Francisco, Calif.	311 California Street.
55	Frt.	40	1,600	New Orleans & South American S.S. Co. (La.)	New Orleans, La.	Queen & Crescent Building.
56	Frt.	33	1,500	McCormick S.S. Co. (Calif.)	San Francisco, Calif.	461 Market Street.
57	Tnk.	33	3,100	Citrus Service Transportation Co. (Del.)	New York, N.Y.	60 Wall Street.

Merchant Vessels

Line no.	Official no.	Signal and radio call letters	Rtg	Name of vessel	Tonnage		Dimensions in feet			When built	Where built
					Gross	Net	Length	Breadth	Depth		
1	231645	KDCR	El.s.	QUIRQUA.....	6,982	3,178	415.7	60.3	24.1	1932	Quincy, Mass.
2	220527	KDCS	St.s.	HOLLYWOOD.....	5,513	3,519	410.5	54.3	27.2	1920	Los Angeles, Calif.
3	231755	KDCT	St.s.	VERAQUA.....	6,982	3,178	415.7	60.3	24.1	1932	Quincy, Mass.
4	220524	KDCU	St.s.	MEVANIA.....	6,947	4,282	425.8	57.0	33.1	1920	Oakland, Calif.
5	220495	KDCX	St.s.	STEEL ENGINEER.....	5,686	3,450	424.2	56.2	28.5	1920	Kearny, N.J.
6	232139	KDCY	St.s.	PETEN.....	6,968	3,152	415.4	60.2	24.0	1933	Newport News, Va.
7	215499	KDCZ	St.s.	MOUNT VERNON.....	18,372	7,564	685.2	72.2	40.4	1906	Stettin, Germany
8	220513	KDDB	St.s.	I. C. WHITE.....	6,922	4,302	430.0	59.2	33.4	1920	Chester, Pa.
9	220518	KDDC	St.s.	ALGIC.....	5,496	3,373	400.7	54.2	30.2	1920	Harriman, Pa.
10	220519	KDD E	St.s.	LORRAINE CROSS.....	5,127	3,124	390.0	54.2	27.8	1920	Hog Island, Pa.
11	220520	KDD F	St.s.	YAKA.....	5,432	3,335	400.7	54.2	30.2	1920	Harriman, Pa.
12	220531	KDD I	St.s.	ADMIRAL DAY.....	3,285	1,997	324.0	46.2	25.0	1920	Newark, N.J.
13	220550	KDD K	St.s.	CARLTON.....	5,127	3,124	390.0	54.2	27.8	1920	Hog Island, Pa.
14	220551	KDD L	St.s.	HASTINGS.....	5,401	3,394	400.7	54.2	30.2	1920	Pensacola, Fla.
15	220552	KDD M	St.s.	EXECUTIVE.....	5,109	3,116	390.0	54.2	27.8	1920	Hog Island, Pa.
16	220553	KDD N	St.s.	STEEL EXPORTER.....	5,686	3,450	424.2	56.2	28.5	1920	Kearny, N.J.
17	220560	KDD P	St.s.	ADMIRAL GOVE.....	3,513	2,208	324.0	46.2	25.0	1920	Newark, N.J.
18	220561	KDD Q	St.s.	MANINI.....	3,253	1,977	324.0	46.2	25.0	1920	do.
19	220565	KDD R	St.s.	HALSEY.....	7,088	4,359	435.0	56.0	32.0	1920	Alameda, Calif.
20	220592	KDD S	St.s.	WALTER MILLER.....	7,294	4,532	425.8	57.0	33.1	1920	Oakland, Calif.
21	220599	KDD T	St.s.	DERBLAY.....	3,175	2,065	320.7	46.0	24.4	1920	do.
22	220582	KDD Y	St.s.	CULBERSON.....	5,453	3,395	410.0	54.4	27.2	1920	Los Angeles, Calif.
23	220573	KDD Y	St.s.	SANTA EULALIA.....	2,647	1,542	251.0	43.6	25.8	1920	Toledo, Ohio
24	220574	KDD Z	St.s.	CASHMIR.....	5,030	3,105	390.0	51.2	27.8	1920	Hog Island, Pa.
25	220575	KDEB	St.s.	CULFSTAR.....	6,969	4,361	429.3	59.2	33.2	1920	Chester, Pa.
26	220583	KDEC	St.s.	SYROS.....	6,501	4,016	395.3	55.1	31.1	1920	Wilmington, N.C.
27	220590	KDED	St.s.	LENA LUCKENBACH.....	5,237	3,207	425.0	53.8	26.4	1920	Hog Island, Pa.
28	220597	KDER	St.s.	CARRABULLE.....	5,030	3,105	390.0	51.2	27.8	1920	Hog Island, Pa.
29	220598	KDES	St.s.	CARPLAKA.....	5,194	3,113	390.0	54.2	27.8	1920	do.
30	220606	KDEV	St.s.	GERTRUDE KELLOGG.....	5,063	3,104	391.9	51.2	30.0	1920	Savannah, Ga.
31	220607	KDEW	St.s.	CAMOR.....	2,397	1,439	251.0	43.7	22.2	1920	Duluth, Minn.
32	220608	KDEX	St.s.	CODY.....	5,104	3,113	390.0	54.2	27.8	1920	Hog Island, Pa.
33	220615	KDEZ	St.s.	EASTERN TEMPLE.....	3,673	2,235	315.9	45.8	26.3	1920	Osaka, Japan.
34	220621	KDFB	Ol.s.	NEW ORLEANS.....	6,211	3,870	395.5	55.0	31.4	1920	New Orleans, La.
35	220620	KDFC	Ol.s.	POITTE.....	6,204	3,851	395.5	55.0	31.4	1920	do.
36	220623	KDFD	St.s.	GATEWAY CITY.....	5,432	3,335	400.7	54.2	30.2	1920	Harriman, Pa.
37	220630	KDFF	St.s.	CASTANA.....	5,030	3,105	390.0	54.2	27.8	1920	Hog Island, Pa.
38	220629	KDFG	St.s.	CATAHOULA.....	5,030	3,105	390.0	54.2	27.8	1920	do.
39	220628	KDFH	St.s.	BLACK EAGLE.....	5,060	3,123	392.2	51.2	28.0	1920	do.
40	220627	KDFI	St.s.	ADMIRAL PENN.....	3,290	1,996	324.0	46.2	25.0	1920	Newark, N.J.
41	220635	KDFK	St.s.	ADMIRAL NELTON.....	3,267	2,011	324.0	46.2	25.0	1920	do.
42	220639	KDFM	St.s.	MANATAWNY.....	5,030	3,105	390.0	54.2	27.8	1920	Hog Island, Pa.
43	220675	KDFQ	St.s.	GULFSTATE.....	7,216	4,452	435.0	56.0	32.0	1920	Alameda, Calif.
44	220769	KDFR	St.s.	JEFFERSON MYERS.....	7,582	4,826	440.0	56.0	35.2	1920	San Francisco, Calif.
45	220740	KDFT	St.s.	GENERAL M. H. SHERMAN.....	6,089	3,550	402.6	53.0	32.2	1920	Oakland, Calif.
46	220763	KDFW	St.s.	GOLDEN STATE.....	5,645	3,517	410.5	54.0	27.1	1920	South San Francisco, Calif.
47	220842	KDFX	Ol.s.	WEST HONAKER.....	5,428	3,374	410.0	54.4	27.2	1920	Los Angeles, Calif.
48	220653	KDKK	St.s.	BAYOU CHICO.....	5,401	3,364	400.7	54.2	30.2	1920	Pensacola, Fla.
49	220652	KDGL	St.s.	STEEL RANGER.....	5,686	3,450	424.2	56.2	28.5	1920	Kearny, N.J.
50	220664	KDGN	Ol.s.	DONNA LANE.....	2,185	1,597	245.5	46.7	25.6	1920	Houghton, Wash.
51	220733	KDGO	St.s.	CITIES SERVICE MISSOURI.....	7,506	4,612	431.0	59.2	33.4	1920	Baltimore, Md.
52	220667	KDQQ	St.s.	ELISHA WALKER.....	7,007	4,346	430.0	59.2	33.4	1920	Chester, Pa.
53	220677	KDQS	Ol.s.	CITY OF RAYVILLE.....	5,883	3,696	401.9	54.2	31.3	1920	Tampa, Fla.
54	212235	KDQV	St.p.	WILLIAM PENN.....	467	200	179.6	32.0	8.6	1914	Wilmington, Del.
55	220680	KDQW	St.s.	CHINA ARROW.....	8,403	5,228	468.3	62.7	32.0	1920	Quincy, Mass.
56	220681	KDGX	St.s.	HONNIE BROOK.....	5,976	3,700	400.7	54.2	30.2	1920	Harriman, Pa.
57	220686	KDGY	St.s.	KEKOSKE.....	5,193	3,150	391.8	51.3	28.8	1920	Wilmington, Del.
58	220687	KDZZ	St.s.	F. W. ABRAMS.....	9,620	7,170	467.6	62.7	31.2	1920	Camden, N.J.
59	220693	KDHA	St.s.	ADMIRAL WILEY.....	3,514	2,183	324.0	46.2	25.0	1920	Newark, N.J.
60	220700	KDHC	St.s.	HARVESTER.....	6,418	3,973	416.8	56.1	32.7	1920	Bath, Maine
61	220709	KDHF	St.s.	PRESIDENT VAN BUREN.....	10,533	6,195	502.1	62.2	28.3	1920	Camden, N.J.
62	220711	KDHH	St.s.	CHARLES H. CRAMP.....	6,220	3,812	404.6	53.9	26.2	1920	Philadelphia, Pa.
63	220716	KDHI	St.s.	HIBBO.....	5,107	3,115	390.0	54.2	27.8	1920	Hog Island, Pa.
64	220717	KDHK	St.s.	YAPALAGA.....	5,976	3,700	400.7	54.2	30.2	1920	Harriman, Pa.
65	220718	KDHL	St.s.	ARGOSY.....	4,985	3,089	390.0	54.2	27.8	1920	Hog Island, Pa.
66	220831	KDHO	St.s.	JAPAN ARROW.....	8,327	5,176	468.3	62.7	32.0	1920	Quincy, Mass.
67	221086	KDHP	St.s.	INDIA ARROW.....	8,327	5,176	468.3	62.7	32.0	1921	do.

Merchant Vessels

Line no.	Service	Crew	Horse-power	Name of owner	Home port	Address of owner
1	Pas.	112	11,000	United Mail S.S. Co. (Del.)	New York, N.Y.	1 Federal Street, Boston, Mass.
2	Frt.	33	2,800	Pacific Argentine Brazil Line (Del.)	San Francisco, Calif.	461 Market Street.
3	Pas.	1061	10,500	United Mail S.S. Co. (Del.)	New York, N.Y.	1 Federal Street, Boston, Mass.
4	Tnk.	33	2,800	Malston Co. (Del.)	Wilmington, Del.	c/o U.S. Corporation Co., The Green, Dover, Del.
5	Frt.	54	3,100	Isthmian S.S. Co. (Del.)	New York N.Y.	71 Broadway.
6	Pas.	113	10,500	United Mail S.S. Co. (Del.)	do.	Pier 3, North River.
7	Pas.	240	45,000	U.S. Shipping Board.	do.	45 Broadway.
8	Tnk.	41	2,700	Pan American Foreign Corporation (Del.)	Wilmington, Del.	110 West 10th Street.
9	Frt.	31	3,000	U.S. Shipping Board.	Philadelphia, Pa.	Bourse Building.
10	Frt.	41	2,500	Mississippi Shipping Co. (La.)	New Orleans, La.	320 Magazine Street.
11	Frt.	33	3,000	Waterman S.S. Corporation (Ala.)	Mobile, Ala.	Merchants National Bank Building.
12	Frt.	29	1,500	Portland California S.S. Co. (Calif.)	San Francisco, Calif.	311 California Street.
13	Frt.	40	2,500	Tampa Intercocean S.S. Co. (Fla.)	New Orleans, La.	Whitney Building.
14	Frt.	37	3,000	Waterman S.S. Corporation (Ala.)	Mobile, Ala.	Merchants National Bank Building.
15	Frt.	37	2,500	Export S.S. Corporation (N.Y.)	New York, N.Y.	25 Broadway.
16	Frt.	35	3,100	Isthmian S.S. Co. (Del.)	do.	71 Broadway.
17	Frt.	29	1,500	Portland California S.S. Co. (Calif.)	San Francisco, Calif.	311 California Street.
18	Frt.	33	1,500	Matson Navigation Co. (Calif.)	do.	215 Market Street.
19	Tnk.	33	2,500	Malston Co. (Del.)	Wilmington, Del.	c/o U.S. Corporation Co., The Green, Dover, Del.
20	Tnk.	34	2,000	Continental S.S. Co. (Del.)	do.	Keyser Building, Baltimore, Md.
21	Frt.	33	1,800	Alaska S.S. Co. (Nev.)	New York, N.Y.	120 Broadway.
22	Frt.	31	3,500	U.S. Shipping Board.	Los Angeles, Calif.	
23	Frt.	31	1,100	American & Cuban S.S. Line, (N.Y.)	New York, N.Y.	39 Cortlandt Street.
24	Tnk.	39	2,500	Cuba Distilling Co. (W.Va.)	Baltimore, Md.	Curtis Bay, Md.
25	Tnk.	35	3,500	Gulf Refining Co. (Tex.)	Port Arthur, Tex.	Gulf Office Building.
26	Frt.	32	2,800	Lykes Bros. Ripley S.S. Co. (La.)	Galveston, Tex.	U.S. National Bank Building.
27	Frt.	40	3,200	Luckenbach S.S. Co. (Del.)	New York, N.Y.	120 Wall Street.
28	Tnk.	32	2,500	Cuba Distilling Co. (W.Va.)	Baltimore, Md.	Curtis Bay, Md.
29	Frt.	35	2,500	American Scantle Line (Del.)	New York, N.Y.	5 Broadway.
30	Frt.	33	3,104	New York & Philippine S.S. Corporation (Del.)	do.	c/o Kellogg S.S. Corporation, 17 Battery Place.
31	Tnk.	33	1,250	Proctor & Gamble Transportation Co. (Ohio)	Cincinnati, Ohio.	Gwynne Building.
32	Frt.	47	2,500	Tampa Intercocean S.S. Co. (Fla.)	New Orleans, La.	Whitney Building.
33	Frt.	35	2,500	High Seas Transportation (N.Y.)	New York, N.Y.	1819 Broadway.
34	Frt.	40	4,000	U.S. Shipping Board.	New Orleans, La.	Carondelet Building.
35	Frt.	39	3,625	do.	do.	do.
36	Frt.	33	3,000	Waterman S.S. Corporation (Ala.)	Mobile, Ala.	Merchants National Bank Building.
37	Tnk.	31	2,500	Steamer Castana Corporation (N.Y.)	New York, N.Y.	122 East 42d Street.
38	Tnk.	32	2,500	Cuba Distilling Co. (W.Va.)	Baltimore, Md.	Curtis Bay, Md.
39	Frt.	36	2,500	American Diamond Lines (Del.)	New York, N.Y.	39 Broadway.
40	Frt.	20	1,500	Portland California S.S. Co. (Calif.)	San Francisco, Calif.	311 California Street.
41	Frt.	29	1,500	do.	do.	do.
42	Tnk.	33	2,500	Manatany S.S. Corporation (Del.)	Wilmington, Del.	7 West 10th Street.
43	Tnk.	12	2,800	Gulf Refining Co. (Tex.)	Port Arthur, Tex.	Gulf Office Building.
44	Frt.	34	3,000	Pacific-Atlantic S.S. Co. (Del.)	Portland, Ore.	Porter Building.
45	Frt.	30	2,800	Los Angeles S.S. Co. (Calif.)	Los Angeles, Calif.	Box 218, Wilmington, Calif.
46	Frt.	44	2,800	Oceanic & Oriental Navigation Co. (Del.)	San Francisco, Calif.	215 Market Street.
47	Frt.	35	2,700	U.S. Shipping Board.	Los Angeles, Calif.	
48	Frt.	45	3,000	do.	Pensacola, Fla.	
49	Frt.	33	3,100	Isthmian S.S. Co. (Del.)	New York, N.Y.	71 Broadway.
50	Fsh.	22	1,000	Oceanic Fisheries (Wash.)	Seattle, Wash.	Insurance Building.
51	Tnk.	36	2,800	Cities Service Transportation Co. (Del.)	New York, N.Y.	60 Wall Street.
52	Tnk.	41	2,700	Pan American Foreign Corporation (Del.)	Wilmington, Del.	110 West 10th Street.
53	Frt.	35	3,000	U.S. Shipping Board.	Tampa, Fla.	
54	Pas.	21	650	Steamer William Penn (N.J.)	Newark, N.J.	16-18 Centre Street.
55	Tnk.	40	3,200	Standard-Vacuum Transportation Co. (Del.)	New York, N.Y.	26 Broadway.
56	Frt.	44	3,000	U.S. Shipping Board.	Philadelphia, Pa.	Bourse Building.
57	Tnk.	35	2,300	Richfield Oil Co. (Calif.)	Los Angeles, Calif.	555 South Flower Street.
58	Tnk.	39	3,200	Standard Shipping Co. (Del.)	New York, N.Y.	30 Rockefeller Plaza.
59	Frt.	35	1,500	Pacific S.S. Lines Ltd. (Nev.)	San Francisco, Calif.	311 California Street.
60	Tnk.	34	3,000	Texas Co. (Del.)	Wilmington, Del.	7 West 10th Street.
61	Pas.	115	6,000	Dollar S.S. Lines (Del.)	San Francisco, Calif.	311 California Street.
62	Frt.	38	3,000	Nautilus S.S. Corporation (N.Y.)	New York, N.Y.	26 Beaver Street.
63	Frt.	38	2,500	Mississippi Shipping Co. (La.)	New Orleans, La.	320 Magazine Street.
64	Frt.	42	3,000	U.S. Shipping Board.	Philadelphia, Pa.	Bourse Building.
65	Frt.	35	2,500	American Scantle Line (Del.)	New York, N.Y.	5 Broadway.
66	Tnk.	42	3,200	Standard-Vacuum Transportation Co. (Del.)	do.	26 Broadway.
67	Tnk.	43	3,200	do.	do.	Do.

Merchant Vessels

Line no.	Official no.	Signal and radio call letters	Rtg	Name of vessel	Tonnage		Dimensions in feet			When built	Where built
					Gross	Net	Length	Breadth	Depth		
1	221272	KDHO	St.s.	JAVA ARROW	8,327	5,176	468.3	62.7	32.0	1921	Quincy, Mass.
2	221450	KDHR	St.s.	J. FLETCHER FARRELL	7,061	4,350	430.3	69.3	33.2	1921	do.
3	221506	KDHS	St.s.	W.M. BOYCE THOMPSON	7,061	4,350	430.3	69.3	33.2	1921	do.
4	220624	KDHT	St.s.	SANTA VERONICA	2,047	1,542	251.0	43.6	26.8	1920	Toledo, Ohio.
5	220732	KDIU	St.s.	CHILSCO	5,194	3,126	391.9	61.2	30.0	1920	Savannah, Ga.
6	220731	KDIY	St.s.	MALANO	3,734	2,263	344.8	50.1	26.6	1920	Osaka, Japan.
7	220680	KDID	St.s.	ODUNA	3,474	2,071	320.7	46.0	24.4	1920	Oakland, Calif.
8	220636	KDIF	St.s.	HANLEY	7,383	4,825	440.0	56.0	35.2	1920	San Francisco, Calif.
9	220690	KDIG	St.s.	NABRO	6,085	4,390	402.6	53.0	32.0	1920	Oakland, Calif.
10	220836	KDIJ	St.s.	SHELTON	6,062	3,770	402.3	54.4	27.2	1920	Baypoint, Calif.
11	220967	KDIK	Ol.s.	WEST CUSSETA	5,128	3,374	410.0	54.4	27.2	1920	San Pedro, Calif.
12	220758	KDIN	St.s.	OAKWOOD	6,071	3,781	402.6	53.2	32.0	1920	Alexandria, Va.
13	220761	KDIP	St.s.	RUTH KELLOGG	5,030	3,105	390.0	54.2	27.8	1920	Hog Island, Pa.
14	215796	KDIS	St.s.	CASCADE	1,853	1,109	252.0	43.5	18.9	1917	Toledo, Ohio.
15	215756	KDIT	Ol.s.	ANNA SCHAFER	1,985	1,202	252.0	43.5	18.9	1917	do.
16	215651	KDIV	St.s.	OLYMPIC	1,876	1,128	252.0	43.5	18.9	1917	do.
17	216330	KDIW	Fl.s.	SANDMASTER	1,849	1,030	251.0	43.5	18.2	1918	Lorain, Ohio.
18	215815	KDIY	St.s.	TEXADA	2,477	1,440	253.0	43.5	24.6	1917	Ecorse, Mich.
19	216223	KDJH	St.s.	JANE CHRISTENSON	5,667	3,553	409.6	54.2	27.6	1918	Seattle, Wash.
20	220770	KDJK	St.s.	YALZA	5,976	3,700	400.7	54.2	30.2	1920	Harriman, Pa.
21	220776	KDJL	St.s.	STEEL INVENTOR	5,686	3,450	424.2	56.2	26.5	1920	Kearny, N.J.
22	220778	KDJN	St.s.	AMERICAN TRAVELER	7,555	3,906	436.0	58.2	26.4	1920	Hog Island, Pa.
23	220779	KDJO	St.s.	ONEIDA	2,309	1,440	251.0	43.6	22.2	1920	Wyandotte, Mich.
24	220782	KDJR	St.s.	ONONAGA	2,309	1,440	251.0	43.6	22.2	1920	do.
25	220783	KDJS	St.s.	CHIPPEWA	2,309	1,440	251.0	43.6	22.2	1920	do.
26	220787	KDJV	St.s.	JOSEPH SEEP	6,972	4,393	429.3	59.2	33.2	1920	Chester, Pa.
27	220773	KDJY	St.s.	NATCHEZ	757	410	200.0	40.0	7.9	1920	Charleston, W.Va.
28	220795	KDJZ	St.s.	MONTGOMERY CITY	5,686	3,450	424.2	56.2	26.5	1920	Chickasaw, Ala.
29	220603	KDKB	St.s.	EASTERN SWORD	3,785	2,286	330.3	46.1	27.6	1920	Uraga, Japan.
30	220604	KDKC	St.s.	HARPOON	5,964	3,797	402.6	53.2	32.0	1920	Groton, Conn.
31	220607	KDKD	St.s.	EMERGENCY AID	5,465	3,451	400.7	54.2	30.2	1920	Harriman, Pa.
32	220611	KDKG	St.s.	E. J. BULLOCK	6,630	4,029	435.0	56.2	33.6	1920	San Francisco, Calif.
33	220615	KDKH	St.s.	ALGONQUIN	7,229	4,475	435.0	56.0	32.0	1920	Alameda, Calif.
34	220798	KDKI	St.s.	TACHRA	2,325	1,389	251.0	43.7	22.2	1920	Duluth, Minn.
35	220614	KDKK	St.s.	MINNEKAHA	17,281	10,208	620.5	66.4	31.4	1917	Belfast, Ireland.
36	220609	KDKL	St.s.	CAMPEN	6,653	4,153	419.5	56.5	33.3	1921	Camden, N.J.
37	220619	KDKM	St.s.	ROSARIO	4,659	2,871	378.4	52.3	27.0	1920	Wilmington, Del.
38	220626	KDKP	St.s.	YORK	2,677	1,660	253.4	43.8	26.2	1920	Saginaw, Mich.
39	220627	KDKR	St.s.	WABLER	715	330	181.6	35.5	16.3	1920	Philadelphia, Pa.
40	220628	KDKS	St.s.	WILLET	715	330	181.6	35.5	16.3	1920	do.
41	220652	KDKY	St.s.	PEACOCK	741	23	180.0	35.4	15.7	1918	New York, N.Y.
42	220658	KDLB	St.s.	PRESIDENT HAYES	10,533	6,195	502.1	62.2	28.3	1920	Camden, N.J.
43	220660	KDLC	St.s.	W. D. ANDERSON	5,168	3,179	391.9	51.2	30.0	1920	Savannah, Ga.
44	220662	KDLE	St.s.	ADMIRAL HALSTEAD	3,289	2,007	324.0	46.2	25.0	1920	Newark, N.J.
45	220664	KDLG	St.s.	REAPER	6,407	3,964	416.8	56.1	32.7	1920	Bath, Maine.
46	220665	KDLH	St.s.	FRANKLIN K. LANE	6,633	4,053	435.0	56.2	33.6	1920	Alameda, Calif.
47	220673	KDLL	St.s.	A. L. KENT	6,090	3,744	394.1	55.1	31.0	1920	Bath, Maine.
48	220678	KDLM	St.s.	WACOSTA	5,432	3,335	400.7	54.2	30.0	1920	Harriman, Pa.
49	220679	KDLN	St.s.	HENRY S. GROVE	6,220	3,812	404.6	53.9	26.2	1920	Philadelphia, Pa.
50	220685	KDLO	St.s.	TUSCALOOSA CITY	5,686	3,450	424.2	56.2	26.5	1920	Chickasaw, Ala.
51	220688	KDLS	St.s.	ADMIRAL WOOD	3,285	1,997	324.0	46.2	25.0	1920	Newark, N.J.
52	220689	KDLT	St.s.	GEORGE PIERCE	5,462	3,365	400.7	54.2	30.4	1920	Chester, Pa.
53	220691	KDLU	St.s.	PRINCETON	324	220	137.0	22.8	12.5	1919	Savannah, Ga.
54	220695	KDLW	St.s.	HERMAN FRANCO	4,494	2,641	356.0	51.6	30.0	1920	Newburgh, N.Y.
55	220900	KDLX	St.s.	MARY LUCKENBACH	5,607	3,382	410.5	54.3	27.2	1920	Los Angeles, Calif.
56	220907	KDMA	St.s.	EUGENE V. R. THAYER	7,137	5,111	430.2	59.2	32.8	1920	Wilmington, Del.
57	220910	KDMC	St.s.	BEACONSTAR	6,771	4,143	429.3	59.2	33.2	1920	Chester, Pa.
58	220911	KDMD	St.s.	AGWIWORLD	6,771	4,143	429.3	59.2	33.2	1921	do.
59	220924	KDMG	St.s.	ESTRADA PALMA	2,639	1,340	336.7	67.0	18.5	1920	Philadelphia, Pa.
60	221043	KDMH	St.s.	MEMNON	3,453	2,154	320.7	46.0	24.4	1921	Oakland, Calif.
61	221031	KDMJ	Drg.	PERALTA (Concrete)	6,149	5,669	420.0	54.0	35.0	1921	do.
62	220941	KDML	St.s.	S. C. T. DODD	7,036	4,362	425.0	57.2	33.1	1920	do.
63	220946	KDMN	St.s.	JOHN WORTHINGTON	8,194	6,034	462.4	60.2	29.0	1920	Vancouver, Wash.
64	220651	KDMP	St.s.	W. H. LIBBY	7,992	5,030	462.4	60.2	29.0	1921	do.
65	220652	KDMQ	St.s.	PRESIDENT HARRISON	10,504	6,242	502.1	62.2	28.3	1921	Camden, N.J.
66	220653	KDMR	St.s.	W. S. MILLER	6,984	4,311	435.0	56.2	33.5	1920	Alameda, Calif.
67	220695	KDMS	St.s.	SAMUEL L. FULLER	6,950	4,312	430.0	59.2	33.4	1921	Chester, Pa.
68	220656	KDMT	St.s.	JOSEPH M. CUDAHY	6,949	4,294	430.0	59.2	33.4	1921	do.
69	220661	KDMU	Ol.s.	WICHITA	6,214	3,856	395.5	55.0	31.4	1920	New Orleans, La.

Merchant Vessels

11

Line no.	Service	Crew	Horsepower	Name of owner	Home port	Address of owner
1	Tnk.	41	3,200	Standard Vacuum Transportation Co.	New York, N.Y.	26 Broadway.
2	Tnk.	60	2,600	Sinclair Navigation Co. (Del.)	do.	45 Nassau Street.
3	Tnk.	34	3,000	do.	do.	do.
4	Frt.	30	1,500	American & Cuban S.S. Line (N.Y.)	do.	39 Cortlandt Street.
5	Tnk.	43	2,800	Chile S.S. Co. (N.Y.)	do.	25 Broadway.
6	Frt.	32	2,300	Malco S.S. Co. (Del.)	do.	11 Broadway.
7	Frt.	45	1,800	Alaska S.S. Co. (Nev.)	do.	120 Broadway.
8	Frt.	35	2,600	Weyerhaeuser S.S. Co. (Del.)	Tacoma, Wash.	Box 629, Newark, N.J.
9	Frt.	44	2,800	Lykes Bros.-Ripley S.S. Co. (La.)	New Orleans, La.	Whitney Bank Building.
10	Frt.	44	2,800	Tacoma-Oriental S.S. Co. (Nev.)	Tacoma, Wash.	915 Washington Building.
11	Frt.	37	2,700	U.S. Shipping Board	Los Angeles, Calif.	
12	Frt.	35	2,800	Lykes Bros.-Ripley S.S. Co. (La.)	Houston, Tex.	Cotton Exchange Building.
13	Tnk.	34	2,500	New York & Philippine S.S. Corporation (Del.)	New York, N.Y.	c/o Kellogg S.S. Corporation, Battery Place.
14	Frt.	26	1,200	E. K. Wood Lumber Co. (Calif.)	San Francisco, Calif.	1 Drumm Street.
15	Frt.	26	1,250	Times Mirror Co. (Calif.)	do.	1000 North Broadway, Los Angeles, Calif.
16	Frt.	25	1,200	E. K. Wood Lumber Co. (Calif.)	do.	1 Drumm Street.
17	Frt.	20	1,200	Sensibar Transportation Co. (Del.)	Chicago, Ill.	33 North La Salle Street.
18	Frt.	27	1,400	Kingsley Company of California (Calif.)	San Francisco, Calif.	Pier 17.
19	Frt.	35	3,000	Christenson S.S. Co. (Calif.)	do.	310 Sansome Street.
20	Frt.	41	3,000	U.S. Shipping Board	Philadelphia, Pa.	Bourse Building.
21	Frt.	44	3,100	Isthmian S.S. Co. (Del.)	New York, N.Y.	71 Broadway.
22	Pas.	80	6,000	United States Lines Co. (Nev.)	do.	1 Broadway.
23	Frt.	28	1,300	Ford Motor Co. (Del.)	Detroit, Mich.	Highland Park, Mich.
24	Frt.	28	1,250	do.	do.	do.
25	Frt.	30	1,200	Standard Dredging Co. (N.J.)	New York, N.Y.	80 Broad Street.
26	Tnk.	48	2,700	Standard Shipping Co. (Del.)	Wilmington, Del.	30 Rockefeller Plaza, New York, N.Y.
27	Tow.	27	2,000	Inland Waterways Corporation (D.C.)	New Orleans, La.	320 Magazine Street.
28	Frt.	49	3,500	Isthmian S.S. Co. (Del.)	New York, N.Y.	71 Broadway.
29	Frt.	34	2,500	Sword S.S. Line (N.Y.)	do.	90 Broad Street.
30	Frt.	33	2,500	Shepard S.S. Co. (Maine)	Portland, Maine	477 Congress Street.
31	Frt.	34	3,000	Pacific Argentine Brazil Line (Del.)	San Francisco, Calif.	461 Market Street.
32	Tnk.	36	3,100	Pan-American Foreign Corporation (Del.)	Wilmington, Del.	110 West 10th Street.
33	Tnk.	40	3,100	Standard-Vacuum Transportation Co. (Del.)	New York, N.Y.	26 Broadway.
34	Frt.	23	1,300	Atlantic & Caribbean Steam Navigation Co. (Del.)	Wilmington, Del.	DuPont Building.
35	Pas.	330	11,250	Atlantic Transport Co. (W.Va.)	New York, N.Y.	1 Broadway.
36	Tnk.	37	3,000	Unfiled Fruit Tanker Corporation (Del.)	do.	17 Battery Place.
37	Frt.	33	2,500	A. H. Bull S.S. Co. (N.J.)	do.	115 Broad Street.
38	Frt.	40	1,500	Merchant & Miners Transportation Co. (Md.)	Baltimore, Md.	112 South Gay Street.
39	Wrk.	34	1,700	U.S. Shipping Board	Philadelphia, Pa.	Bourse Building.
40	Msc.	24	1,400	do.	do.	do.
41	Msc.	19	1,400	do.	New York, N.Y.	45 Broadway.
42	Pas.	145	6,000	Dollar S.S. Lines, Ltd. (Del.)	San Francisco, Calif.	311 California Street.
43	Tnk.	32	2,600	Atlantic Refining Co. (Pa.)	Philadelphia, Pa.	260 South Broad Street.
44	Frt.	36	1,500	Pacific Lighterage Corporation (Maine)	San Francisco, Calif.	311 California Street.
45	Tnk.	33	2,900	Texas Company (Del.)	Wilmington, Del.	7 West 10th Street.
46	Tnk.	40	3,100	Pan-American Foreign Corporation (Del.)	do.	110 West 10th Street.
47	Frt.	34	2,200	Mystic S.S. Company (trustee)	Hoston, Mass.	250 Stuart Street.
48	Frt.	32	3,000	Waterman S.S. Corporation (Ala.)	Mobile, Ala.	Merchants National Bank Building.
49	Frt.	43	3,000	Nautilus S.S. Corporation (N.Y.)	New York, N.Y.	26 Beaver Street.
50	Frt.	33	3,500	Isthmian S.S. Co. (Del.)	do.	71 Broadway.
51	Frt.	26	1,500	Portland California S.S. Co. (Calif.)	San Francisco, Calif.	311 California Street.
52	Frt.	44	3,000	U.S. Shipping Board	Philadelphia, Pa.	Bourse Building.
53	Cod.	13	600	General Seafoods Corporation (Mass.)	Hoston, Mass.	5 Fish Pier, South.
54	Frt.	35	3,000	Union Sulphur Co. (N.J.)	New York, N.Y.	33 Tector Street.
55	Tnk.	45	2,200	Luckenbach S.S. Co. (Del.)	do.	120 Wall Street.
56	Tnk.	34	2,800	Sinclair Navigation Co. (Del.)	do.	45 Nassau Street.
57	Tnk.	34	2,800	Standard Shipping Co. (Del.)	Wilmington, Del.	30 Rockefeller Plaza, New York, N.Y.
58	Tnk.	34	3,800	Richfield Oil Company of California (Del.)	Los Angeles, Calif.	Richfield Building.
59	Frt.	41	2,700	Florida East Coast Car Ferry Co. (S. Dak.)	New York, N.Y.	120 Broadway.
60	Pas.	6	1,800	Columbia River Packers Association (Oreg.)	Astoria, Oreg.	252 Front Street.
61	Fsh.	26	1,800	Union Fish Co. (Calif.)	San Francisco, Calif.	141 Clay Street.
62	Tnk.	36	3,200	Standard Oil Co. of California (Del.)	do.	225 Bush Street.
63	Tnk.	36	2,500	Standard Shipping Co. (Del.)	Wilmington, Del.	30 Rockefeller Plaza, New York, N.Y.
64	Tnk.	38	2,500	do.	do.	do.
65	Pas.	150	7,000	Dollar S.S. Lines, Ltd. (Del.)	San Francisco, Calif.	311 California Street.
66	Tnk.	37	3,100	Standard Oil Co. of California (Del.)	do.	225 Bush Street.
67	Tnk.	34	3,000	Sinclair Navigation Co. (Del.)	New York, N.Y.	45 Nassau Street.
68	Tnk.	36	3,300	do.	do.	do.
69	Frt.	49	4,000	U.S. Shipping Board	New Orleans, La.	Carondelet Building.

Merchant Vessels

Line no.	Official no.	Signal and radio call letters	Rtg	Name of vessel	Tonnage		Dimensions in feet			When built	Where built
					Gross	Net	Length	Breadth	Depth		
1	220062	KDMV	Ols.	CITY OF ELWOOD.....	6,197	3,822	395.5	55.0	31.4	1920	New Orleans, La.....
2	231008	KDMW	Elc.	PRESIDENT HOOVER.....	21,936	12,986	615.6	81.3	28.2	1931	Newport News, Va.....
3	231219	KDMX	Elc.	PRESIDENT COOLIDGE.....	21,936	13,029	615.6	81.3	28.2	1931	do.....
4	221046	KDMZ	Sts.	DISTRICT OF COLUMBIA.....	7,213	4,383	431.0	59.2	33.4	1921	Baltimore, Md.....
5	220989	KDNE	Sts.	EXARCH.....	5,839	3,676	400.7	54.2	30.2	1921	Harriman, Pa.....
6	220990	KDNG	Sts.	SWIFTSURE.....	5,208	5,091	464.6	60.2	27.7	1921	Portland, Ore.....
7	220993	KDNH	Sts.	MAKAWAO.....	3,253	1,977	324.0	46.2	25.0	1920	Newark, N.J.....
8	220999	KDNK	Sts.	M. F. ELLIOTT.....	7,053	4,353	425.0	57.2	33.1	1921	Oakland, Calif.....
9	221002	KDNN	Sts.	CITIES SERVICE DENVER.....	9,316	6,707	468.3	62.7	32.0	1921	Sparrows Point, Md.....
10	221003	KDNO	Sts.	GULFKING.....	6,560	4,098	419.5	56.4	33.3	1921	Baltimore, Md.....
11	221006	KDNP	Ols.	CITY OF DALHART.....	5,878	3,689	401.9	54.2	31.3	1921	Tampa, Fla.....
12	221008	KDNR	Sts.	LAKE MIRAFLORES.....	2,702	1,672	253.4	43.8	26.2	1921	Saginaw, Mich.....
13	221009	KDNS	Sts.	YORBA LINDA.....	6,900	4,250	435.0	56.2	33.5	1921	Alameda, Calif.....
14	220087	KDNV	Sts.	PRESIDENT PIERCE.....	12,646	6,663	517.0	72.2	27.8	1921	Sparrows Point, Md.....
15	221024	KDNX	Sts.	ADMIRAL LAWS.....	3,268	2,007	324.0	46.2	25.0	1920	Newark, N.J.....
16	221027	KDOB	Sts.	ALA.....	5,358	3,386	400.7	54.2	30.2	1921	Harriman, Pa.....
17	221031	KDOD	Sts.	LIVINGSTON ROE.....	8,151	5,066	462.4	60.2	29.0	1921	Vancouver, Wash.....
18	221032	KDOF	Sts.	BESSEMER CITY.....	5,686	3,450	424.2	56.2	26.5	1920	Chickasaw, Ala.....
19	221033	KDOH	Sts.	ALLAN JACKSON.....	6,998	4,303	435.0	56.0	33.6	1921	Alameda, Calif.....
20	221034	KDOJ	Sts.	Sea Lion.....	473	255	141.0	29.8	15.6	1921	Oakland, Calif.....
21	221038	KDOK	Sts.	ALBERT E. WATTS.....	7,137	5,111	430.2	59.2	32.8	1921	Wilmington, Del.....
22	120883	KDOL	St.P.	F. C. Latrobe.....	726	382	200.0	65.0	14.0	1870	Baltimore, Md.....
23	106683	KDOM	Sts.	Annapolis.....	577	483	202.5	65.2	14.3	1889	do.....
24	112121	KDOQ	Sts.	RICHMOND.....	401	196	135.0	37.5	15.7	1899	Philadelphia, Pa.....
25	221040	KDOR	Sts.	THOMAS H. WHEELER.....	7,063	4,352	425.0	57.2	33.1	1921	Oakland, Calif.....
26	221041	KDOS	Sts.	SWIFARROW.....	8,206	5,091	464.6	60.2	27.7	1921	Portland, Ore.....
27	221042	KDOT	Sts.	PRESIDENT JEFFERSON.....	14,174	8,443	516.5	72.2	27.8	1921	Camden, N.J.....
28	221054	KDOZ	Sts.	PRESIDENT POLK.....	10,500	6,304	502.1	62.2	28.3	1921	do.....
29	221058	KDFA	Sts.	PRESIDENT JACKSON.....	14,123	8,377	517.0	72.2	27.8	1921	Newport News, Va.....
30	221070	KDFE	Sts.	GARGOYLE.....	7,002	4,303	425.0	57.2	33.1	1921	Oakland, Calif.....
31	221073	KDFG	Sts.	LIESBE.....	7,057	4,327	435.0	56.2	33.4	1921	do.....
32	221123	KDFK	Sts.	MAINE.....	3,432	2,429	353.4	43.1	25.7	1921	Mariners Harbor, N.Y.....
33	221083	KDFL	Sts.	WALTER JENNINGS.....	9,663	5,978	499.2	68.1	30.5	1921	Kearny, N.J.....
34	221089	KDFN	Sts.	ARDEN.....	5,976	3,700	400.7	54.2	30.2	1921	Harriman, Pa.....
35	221092	KDFO	Sts.	BEACON.....	10,388	7,886	499.9	68.1	29.3	1921	Newport News, Va.....
36	221127	KDPQ	Ols.	CITIES SERVICE OHIO.....	7,245	4,398	431.0	59.2	33.4	1921	Baltimore, Md.....
37	221100	KDPR	Sts.	MONTREBELLO.....	8,272	5,107	440.4	58.2	32.8	1921	Los Angeles, Calif.....
38	221103	KDPX	Sts.	LA PLACENTIA.....	8,272	5,107	440.4	58.2	32.8	1921	do.....
39	221143	KDPY	Sts.	FAIRFIELD CITY.....	5,686	3,450	424.2	56.2	26.5	1921	Chickasaw, Ala.....
40	221111	KDQB	Ols.	WARD.....	6,197	3,822	395.5	55.0	31.4	1921	New Orleans, La.....
41	221107	KDQC	Sts.	E. R. KEMP.....	4,887	2,847	375.2	53.2	28.1	1921	Wilmington, Del.....
42	221110	KDQE	Ols.	GALVESTON.....	6,130	3,800	395.5	55.0	31.4	1921	New Orleans, La.....
43	221112	KDQF	Ols.	JEFF DAVIS.....	6,204	3,851	395.5	55.0	31.4	1921	do.....
44	221113	KDQG	Ols.	OLDHAM.....	6,201	3,848	395.5	55.0	31.4	1921	do.....
45	221117	KDQH	Sts.	MEANTICUT.....	6,061	3,771	402.5	53.0	32.0	1921	Baypoint, Calif.....
46	221120	KDQI	Sts.	KENTUCKY.....	5,376	3,343	410.0	54.4	27.2	1921	Los Angeles, Calif.....
47	221122	KDQJ	Sts.	SOLANA.....	6,702	4,203	419.5	56.5	33.3	1921	Camden, N.J.....
48	221109	KDQM	Sts.	ALADDIN.....	6,882	4,223	435.6	56.2	33.6	1921	Sparrows Point, Md.....
49	221129	KDQ8	Sts.	CERRO-EBANO.....	8,880	5,543	480.5	66.0	36.8	1921	Chester, Pa.....
50	221132	KDQ7	Sts.	MAUNAWILLI.....	7,409	4,580	440.3	57.2	27.0	1921	do.....
51	221134	KDQV	Sts.	SWIFTSOUT.....	8,206	5,091	464.6	60.2	27.7	1921	Portland, Ore.....
52	221136	KDQW	Sts.	CAIRO.....	757	410	200.0	40.0	7.9	1921	Point Pleasant, W.Va.....
53	221137	KDQX	Sts.	ST. LOUIS.....	757	410	200.0	40.0	7.9	1921	do.....
54	221144	KDQY	Sts.	CERRO-AZUL.....	9,059	5,665	480.5	66.0	36.8	1921	Chester, Pa.....
55	221147	KDQZ	Sts.	FRANK G. DRUM.....	7,048	4,295	435.0	56.2	33.5	1921	Alameda, Calif.....
56	221213	KDRB	Sts.	GULFPRINCE.....	6,660	4,098	419.5	56.4	33.3	1921	Baltimore, Md.....
57	221170	KDRO	Sts.	CALIFORNIA.....	10,388	7,886	499.9	68.1	29.3	1921	Newport News, Va.....
58	221169	KDRD	Sts.	R. J. HANNA.....	7,095	4,388	435.0	56.2	33.4	1921	Oakland, Calif.....
59	221174	KDRE	Sts.	K. R. KINGSBURY.....	7,251	4,425	440.0	58.2	33.1	1921	Alameda, Calif.....
60	221193	KDRJ	Sts.	SSELMA CITY.....	5,686	3,450	424.2	56.2	26.5	1921	Chickasaw, Ala.....
61	221194	KDRK	Sts.	SWIFTRAGLE.....	8,206	5,091	464.6	60.2	27.7	1921	Portland, Ore.....
62	221203	KDRL	Sts.	PRESIDENT ADAMS.....	10,516	6,345	502.1	62.2	28.3	1921	Camden, N.J.....
63	221211	KDRM	Sts.	HENRY D. WHITON.....	4,648	2,600	356.0	51.6	30.0	1921	Newburgh, N.Y.....
64	221210	KDRN	Sts.	E. W. SINCLAIR.....	4,887	2,847	375.2	53.2	28.1	1921	Wilmington, Del.....
65	221215	KDRQ	Sts.	MANULANI.....	9,556	5,903	480.6	62.3	26.6	1921	Oakland, Calif.....
66	221220	KDRT	Sts.	CUBA.....	2,472	1,100	325.0	47.2	15.0	1921	Philadelphia, Pa.....
67	221226	KDRV	Sts.	MAUNALEI.....	7,159	4,385	440.3	57.2	27.0	1921	Chester, Pa.....
68	221233	KDRW	Sts.	PRESIDENT TAFT.....	12,648	6,651	517.0	72.2	27.8	1921	Sparrows Point, Md.....
69	221244	KDRX	Sts.	GULFPENN.....	8,862	5,522	480.5	66.0	36.9	1921	Chester, Pa.....
70	221262	KDRZ	Sts.	TULSASAS.....	7,120	4,346	431.0	59.2	33.4	1921	Baltimore, Md.....
71	221268	KDSA	Sts.	SWIFLIGHT.....	8,206	5,091	464.6	60.2	27.7	1921	Portland, Ore.....

Merchant Vessels

13

Line no.	Service	Crew	Horse-power	Name of owner	Home port	Address of owner
1	Frt.	35	3,950	U.S. Shipping Board.....	New Orleans, La.....	Carondelet Building.
2	Pas.	314	26,500	Dollar S.S. Lines, Ltd. (Del.).....	San Francisco, Calif.....	311 California Street.
3	Pas.	320	26,500	do.....	do.....	Do.
4	Tnk.	37	2,750	Standard Oil Co. of California (Del.).....	do.....	223 Bush Street.
5	Frt.	45	3,000	Export S.S. Corporation.....	New York, N.Y.....	25 Broadway.
6	Tnk.	33	3,200	Boat Owning & Operating Co. (Del.).....	Wilmington, Del.....	7 West 10th Street.
7	Frt.	29	1,500	Matson Navigation Co. (Calif.).....	San Francisco, Calif.....	215 Market Street.
8	Tnk.	36	3,200	Standard Shipping Co. (Del.).....	Wilmington, Del.....	30 Rockefeller Plaza, New York, N.Y.
9	Tnk.	35	5,200	Cities Service Transportation Co. (Del.).....	New York, N.Y.....	60 Wall Street.
10	Tnk.	37	3,300	Gulf Refining Co. (Tex.).....	Port Arthur, Tex.....	Gulf Office Building.
11	Frt.	36	3,000	U.S. Shipping Board.....	Tampa, Fla.....	311 California Street, San Francisco, Calif.
12	Tnk.	36	1,500	Santa Cruz Oil Co., Ltd. (Nev.).....	Portland, Oreg.....	26 Broadway.
13	Tnk.	35	3,100	Standard-Vacuum Transportation Co. (Del.).....	New York, N.Y.....	311 California Street.
14	Pas.	240	12,000	Dollar S.S. Lines, Ltd. (Del.).....	San Francisco, Calif.....	Do.
15	Frt.	29	1,500	Portland California S.S. Co. (Calif.).....	do.....	39 Broadway.
16	Frt.	45	3,300	American Diamond Lines (Del.).....	New York, N.Y.....	30 Rockefeller Plaza, New York, N.Y.
17	Tnk.	36	2,800	Standard Shipping Co. (Del.).....	Wilmington, Del.....	71 Broadway.
18	Frt.	34	3,500	Isthmian S.S. Co. (Del.).....	New York, N.Y.....	110 West 10th Street.
19	Tnk.	41	2,700	Pan American Foreign Corporation (Del.).....	Wilmington, Del.....	Pier 25.
20	Tow.	15	850	Ship Owners and Merchants Tugboat Co. (Calif.).....	San Francisco, Calif.....	45 Nassau Street.
21	Tnk.	38	2,800	Sinclair Navigation Co. (Del.).....	New York, N.Y.....	City Hall.
22	Pas.	34	1,000	Mayor and City Council (Md.).....	Baltimore, Md.....	Do.
23	Msc.	20	1,200	do.....	do.....	804 South Palafox Street.
24	Tow.	16	1,000	John A. Merritt & Co. (Fla.).....	Pensacola, Fla.....	30 Rockefeller Plaza, New York, N.Y.
25	Tnk.	37	3,200	Standard Shipping Co. (Del.).....	Wilmington, Del.....	7 West 10th Street.
26	Tnk.	32	3,050	Boat Owning & Operating Co. (Del.).....	do.....	1519 Railroad Avenue South.
27	Pas.	222	13,000	American Mail Line, Ltd. (Nev.).....	Seattle, Wash.....	311 California Street.
28	Pas.	120	6,000	Dollar S.S. Lines, Ltd. (Del.).....	San Francisco, Calif.....	1519 Railroad Avenue South.
29	Pas.	222	12,000	American Mail Line, Ltd. (Nev.).....	Seattle, Wash.....	26 Broadway.
30	Tnk.	33	3,000	Standard-Vacuum Transportation Co. (Del.).....	New York, N.Y.....	Do.
31	Tnk.	40	3,000	do.....	do.....	7 West 10th Street.
32	Tnk.	35	1500	Texas Co. (Del.).....	Wilmington, Del.....	30 Rockefeller Plaza, New York, N.Y.
33	Tnk.	42	3700	Standard Shipping Co. (Del.).....	do.....	Bourse Building.
34	Frt.	47	3000	U.S. Shipping Board.....	Philadelphia, Pa.....	30 Rockefeller Plaza, New York, N.Y.
35	Tnk.	40	3000	Standard Shipping Co. (Del.).....	Wilmington, Del.....	60 Wall Street.
36	Tnk.	35	2500	Cities Service Transportation Co. (Del.).....	New York, N.Y.....	617 West 7th Street.
37	Tnk.	35	3300	Union Oil Co. of California (Calif.).....	Los Angeles, Calif.....	Do.
38	Tnk.	36	3300	do.....	do.....	71 Broadway.
39	Frt.	34	3500	Isthmian S.S. Co. (Del.).....	New York, N.Y.....	45 Nassau Street.
40	Frt.	38	3950	U.S. Shipping Board.....	New Orleans, La.....	do.
41	Tnk.	35	2400	Sinclair Navigation Co. (Del.).....	New York, N.Y.....	Hibernia Building.
42	Frt.	39	3900	U.S. Shipping Board.....	New Orleans, La.....	Carondelet Building.
43	Pas.	39	3625	do.....	do.....	Cotton Exchange Building.
44	Frt.	36	3900	do.....	do.....	810 Porter Building.
45	Frt.	44	2800	Lykes Bros., Ripley S.S. Co. (La.).....	Houston, Tex.....	79 New Montgomery Street.
46	Frt.	45	3500	States S.S. Co. (Nev.).....	Portland, Oreg.....	26 Broadway.
47	Tnk.	40	3500	Associated Oil Co. (Calif.).....	San Francisco, Calif.....	110 West 10th Street.
48	Tnk.	37	2600	Standard Vacuum Transportation Co. (Del.).....	New York, N.Y.....	215 Market Street.
49	Tnk.	45	4300	Pan American Foreign Corporation (Del.).....	Wilmington, Del.....	7 West 10th Street.
50	Frt.	54	4666	Matson Navigation Co. (Calif.).....	San Francisco, Calif.....	320 Magazine Street.
51	Tnk.	32	3500	Boat Owning & Operating Co. (Del.).....	Wilmington, Del.....	Do.
52	Tow.	27	2000	Inland Waterways Corporation (D.C.).....	New Orleans, La.....	110 West 10th Street.
53	Tow.	27	2000	do.....	do.....	79 New Montgomery Street.
54	Tnk.	42	4500	Pan American Foreign Corporation (Del.).....	Wilmington, Del.....	Gulf Office Building.
55	Tnk.	38	3100	Associated Oil Co. (Calif.).....	San Francisco, Calif.....	7 West 10th Street.
56	Tnk.	37	3300	Gulf Refining Co. (Tex.).....	Port Arthur, Tex.....	311 California Street.
57	Tnk.	41	3000	Texas Co. (Del.).....	Wilmington, Del.....	30 Rector Street.
58	Tnk.	37	3000	Standard Oil Co. of California (Del.).....	San Francisco, Calif.....	45 Nassau Street.
59	Tnk.	45	3300	do.....	do.....	215 Market Street.
60	Frt.	34	3500	Isthmian S.S. Co. (Del.).....	New York, N.Y.....	205 Church Street.
61	Tnk.	32	3150	Boat Owning & Operating Co. (Del.).....	Wilmington, Del.....	215 Market Street.
62	Pas.	148	7000	Dollar S.S. Lines (Ltd.) (Del.).....	San Francisco, Calif.....	311 California Street.
63	Frt.	34	3000	Union Sulphur Co. (N.J.).....	New York, N.Y.....	311 California Street.
64	Tnk.	35	2400	Sinclair Navigation Co. (Del.).....	do.....	215 Market Street.
65	Frt.	55	5000	Matson Navigation Co. (Calif.).....	San Francisco, Calif.....	205 Church Street.
66	Frt.	54	3600	Peninsular & Occidental S.S. Co. (Conn.).....	New Haven, Conn.....	215 Market Street.
67	Frt.	35	4600	Matson Navigation Co. (Calif.).....	San Francisco, Calif.....	311 California Street.
68	Pas.	238	12000	Dollar S.S. Lines (Ltd.) (Del.).....	do.....	Gulf Office Building.
69	Tnk.	44	4,300	Gulf Refining Co. (Tex.).....	Port Arthur, Tex.....	79 New Montgomery Street.
70	Tnk.	34	2,750	Associated Oil Co. (Calif.).....	San Francisco, Calif.....	7 West 10th Street.
71	Tnk.	32	2,500	Boat Owning & Operating Co. (Del.).....	Wilmington, Del.....	

Merchant Vessels

Line no.	Official no.	Signal and radio call letters	Rig	Name of vessel	Tonnage		Dimensions in feet			When built	Where built
					Gross	Net	Length	Breadth	Depth		
1	221209	KDSB	Ol.s.	E. T. BEDFORD.....	9,563	5,978	499.2	68.1	30.6	1921	Kearny, N.J.
2	221271	KDSC	St.s.	VICKSBURG.....	757	410	200.0	40.0	7.9	1921	Charleston, W.Va.
3	221277	KDSB	St.s.	Jane Nettleton.....	1,545	879	224.6	44.0	17.4	1917	Wilmington, Calif.
4	221279	KDSF	St.s.	MANUEL.....	9,547	5,895	480.6	62.2	26.6	1921	Oakland, Calif.
5	221292	KDSG	St.s.	ANNISTON CITY.....	5,886	3,450	424.2	56.2	26.5	1921	Chickasaw, Ala.
6	221302	KDSH	St.s.	MOJAVE.....	6,900	4,255	435.0	56.2	33.5	1921	Alameda, Calif.
7	221304	KDSI	St.s.	MALAY.....	8,206	5,091	464.6	60.2	27.7	1921	Portland, Oreg.
8	221314	KDSL	St.s.	PRESIDENT MCKINLEY.....	14,127	8,400	516.5	72.2	27.8	1921	Camden, N.J.
9	221319	KDSM	St.s.	NASHABA.....	6,062	3,776	402.5	53.0	32.0	1921	Bay Point, Calif.
10	221413	KDSO	Ol.s.	LIO.....	7,120	4,351	431.0	59.2	33.4	1921	Baltimore, Md.
11	221349	KDSP	St.s.	DIXIANO.....	4,323	2,613	360.0	50.2	29.2	1921	Mariners Harbor, N.Y.
12	221353	KDSQ	St.s.	Sea Ranger.....	473	250	141.0	29.8	15.6	1921	Oakland, Calif.
13	221354	KDSR	St.s.	WILLIAM F. HUMPHREY.....	7,982	4,938	468.3	62.7	32.0	1921	Quincy, Mass.
14	221360	KDSS	St.s.	W. W. MILLS.....	6,816	4,245	424.4	58.2	32.9	1921	Chester, Pa.
15	221374	KDSV	St.s.	PRESIDENT WILSON.....	12,574	6,735	516.5	72.2	27.8	1921	Camden, N.J.
16	221380	KDSW	St.s.	ATLANTA CITY.....	5,686	3,450	424.2	56.2	26.5	1921	Chickasaw, Ala.
17	221385	KDSX	St.s.	GOLDEN HIND.....	7,493	4,595	430.7	54.3	26.2	1921	Los Angeles, Calif.
18	221392	KDSY	St.s.	Sea Scout.....	472	250	141.0	29.8	15.6	1921	Oakland, Calif.
19	221400	KDSZ	St.s.	ILLINOIS.....	6,448	3,980	416.8	56.1	32.7	1921	Bath, Maine.
20	221408	KDTB	St.s.	BOHEMIAN CLUB.....	6,882	4,255	425.0	57.2	33.1	1921	Oakland, Calif.
21	221426	KDTC	St.s.	PRESIDENT GARFIELD.....	10,495	6,233	502.1	62.2	28.3	1921	Camden, N.J.
22	221427	KDTD	St.s.	DAVID MCKELVY.....	6,820	4,242	430.0	59.2	33.4	1921	Chester, Pa.
23	221455	KDTE	St.s.	PAUL SHOUP.....	6,816	4,245	424.4	58.2	32.9	1921	do.
24	221457	KDTG	St.s.	YANKEE ARROW.....	8,046	4,960	468.3	62.7	32.0	1921	Camden, N.J.
25	221460	KDTJ	St.s.	EMIDIO.....	6,900	4,248	435.0	56.2	33.5	1921	San Francisco, Calif.
26	221478	KDTM	St.s.	AMERICAN LEGION.....	13,736	8,137	516.5	72.2	27.8	1921	Camden, N.J.
27	221358	KDTN	St.s.	LERIC.....	6,900	4,250	435.0	56.2	33.5	1921	Alameda, Calif.
28	221483	KDTO	St.s.	THOMAS P. BEAL.....	6,032	3,743	394.1	55.1	31.0	1921	Bath, Maine.
29	221492	KDTP	St.s.	J. N. PEW.....	9,033	6,432	480.5	66.0	36.8	1921	Chester, Pa.
30	221511	KDTR	St.s.	M. MEMPHIS CITY.....	5,686	3,450	424.2	56.2	26.5	1921	Chickasaw, Ala.
31	221069	KDTT	St.s.	ADLER.....	523	221	129.1	30.3	17.2	1921	Pensacola, Fla.
32	221521	KDTU	Ol.s.	J. A. MOFFETT, Jr.....	9,788	6,137	499.2	68.1	30.5	1921	Kearny, N.J.
33	221536	KDTV	St.s.	GREYLOCK.....	7,460	4,520	430.7	54.3	26.2	1921	Los Angeles, Calif.
34	221543	KDTW	St.s.	TUSTEM.....	6,882	4,255	425.0	57.2	33.1	1921	Oakland, Calif.
35	221574	KDTX	St.s.	SOUTHERN CROSS.....	13,788	7,977	516.5	72.2	27.8	1921	Camden, N.J.
36	207361	KDUB	St.s.	CONSUMERS POWER.....	6,077	4,927	504.0	56.0	26.0	1910	St. Clair, Mich.
37	221560	KDUC	St.s.	LURICO.....	6,956	4,290	425.0	57.2	33.1	1921	Oakland, Calif.
38	221587	KDUD	St.s.	KNOXVILLE CITY.....	5,696	3,450	424.2	56.2	26.5	1921	Chickasaw, Ala.
39	221600	KDUG	St.s.	EMPIRE ARROW.....	8,046	4,960	468.3	62.7	32.0	1921	Camden, N.J.
40	209971	KDUH	St.s.	DIAMOND ALKALI.....	6,612	5,335	511.1	56.2	26.2	1912	Ashtabula, Ohio.
41	202866	KDUJ	St.s.	DOW CHEMICAL.....	6,606	5,305	510.5	53.8	26.7	1906	Wyandotte, Mich.
42	221603	KDUK	St.s.	GOLDEN SUN.....	7,460	4,520	430.7	54.3	26.2	1921	Los Angeles, Calif.
43	207766	KDUL	St.s.	THUNDERBAY QUARRIES.....	6,612	5,335	511.1	56.2	26.2	1910	St. Clair, Mich.
44	221608	KDUM	St.s.	JOHN D. ARCHBOLD.....	12,590	7,853	554.9	75.3	33.6	1921	Newport News, Va.
45	221612	KDUQ	St.s.	GULFWAX.....	8,862	5,522	480.5	66.0	35.8	1921	Chester, Pa.
46	221618	KDUR	St.s.	T. J. WILLIAMS.....	8,211	5,108	465.4	60.2	27.8	1921	Tampa, Fla.
47	221633	KDUT	St.s.	PRESIDENT GRANT.....	14,119	8,405	517.0	72.2	27.8	1921	Sparrows Point, Md.
48	221479	KDUV	St.s.	MARGARET DOLLAR.....	7,030	4,351	429.0	55.2	26.6	1921	Shanghai, China.
49	221643	KDUW	St.s.	CHATTANOOGA CITY.....	5,686	3,450	424.2	56.2	26.5	1921	Chickasaw, Ala.
50	157601	KDUX	St.s.	THOMAS BRITT.....	4,626	3,584	412.9	51.5	28.0	1900	Wyandotte, Mich.
51	221645	KDUY	St.s.	PRESIDENT LINCOLN.....	12,580	6,730	516.5	72.2	27.8	1921	Camden, N.J.
52	200203	KDUZ	St.s.	O. S. MCFARLAND.....	3,762	3,130	370.8	60.2	24.2	1903	Toledo, Ohio.
53	221659	KDVD	St.s.	LEVANT ARROW.....	8,046	4,960	468.3	62.7	32.0	1921	Camden, N.J.
54	221663	KDVE	St.s.	ROBERT E. HOPKINS.....	6,624	4,117	424.4	58.2	32.9	1921	Chester, Pa.
55	205239	KDVF	St.s.	ADAM E. CORNELIUS.....	4,900	3,736	420.0	52.0	24.0	1908	St. Clair, Mich.
56	221666	KDVH	St.s.	GOLDEN DRAGON.....	7,460	4,520	430.7	54.3	26.2	1921	Los Angeles, Calif.
57	221675	KDVI	St.s.	WM. ROCKEFELLER.....	14,054	8,790	554.9	75.3	43.0	1921	Newport News, Va.
58	221691	KDVJ	St.s.	LA PURISIMA.....	5,091	3,032	392.3	51.2	30.4	1921	Los Angeles, Calif.
59	221695	KDVK	St.s.	F. H. HILLMAN.....	9,737	6,102	500.0	68.2	30.0	1921	Alameda, Calif.
60	221700	KDVL	St.s.	BIRKENHEAD.....	6,960	4,297	425.0	57.2	33.1	1921	Oakland, Calif.
61	221701	KDVM	Ol.s.	H. T. HARPER.....	3,803	2,300	329.9	46.2	25.7	1921	do.
62	221707	KDVN	St.s.	STEEL SEAFARER.....	5,718	3,471	424.2	56.2	26.5	1921	Kearny, N.J.

Merchant Vessels

Line no.	Service	Crew	Horse-power	Name of owner	Home port	Address of owner
1	Tnk.	40	13,000	Standard Shipping Co. (Del.)	Wilmington, Del.	30 Rockefeller Plaza, New York, N.Y.
2	Tow.	27	2,000	Inland Waterways Corporation (D.C.)	New Orleans, La.	320 Magazine Street.
3	Frt.	24	1,000	Andrew F. Mahony Co. (Calif.)	San Francisco, Calif.	1 Drumm Street.
4	Frt.	50	5,000	Matson Navigation Co. (Callif.)	do.	215 Market Street.
5	Frt.	33	3,500	Isthmian S.S. Co. (Del.)	New York, N.Y.	71 Broadway.
6	Tnk.	39	3,100	Standard-Vacuum Transportation Co. (Del.)	do.	26 Broadway.
7	Tnk.	33	3,500	Malay S.S. Co. (Del.)	Wilmington, Del.	7 West Tenth Street.
8	Pas.	222	12,000	American Mail Line, Ltd. (Nev.)	Seattle, Wash.	1519 Railroad Avenue South.
9	Frt.	40	2,500	Lykes Bros.-Ripley S.S. Co. (La.)	Houston, Tex.	Cotton Exchange Building.
10	Tnk.	38	2,800	Standard Vacuum Transportation Co. (Del.)	New York, N.Y.	26 Broadway.
11	Tnk.	30	2,000	American Sugar Transit Corporation (Del.)	do.	120 Wall Street.
12	Tow.	14	850	Ship Owners and Merchants Tugboat Co. (Calif.)	San Francisco, Calif.	Pier 25.
13	Tnk.	39	3,000	Tide Water Associated Transport Corporation (Del.)	Wilmington, Del.	7 West 10th Street.
14	Tnk.	34	2,700	Pure Oil S.S. Co. (Del.)	Baltimore, Md.	c/o F. H. Shallos Co., Chamber Commerce Building.
15	Pas.	240	12,000	Dollar S.S. Lines, Ltd. (Del.)	San Francisco, Calif.	311 California Street.
16	Frt.	34	3,500	Isthmian S.S. Co. (Del.)	New York, N.Y.	71 Broadway.
17	Frt.	46	3,500	Oceanic & Orientl Navigation Co. (Del.)	San Francisco, Calif.	215 Market Street.
18	Tow.	16	850	Ship Owners and Merchants Tugboat Co. (Calif.)	do.	Pier 25.
19	Tnk.	35	3,000	Texas Co. (Del.)	Wilmington, Del.	7 West 10th Street.
20	Tnk.	32	3,500	Atlantic Refining Co. (Pa.)	Philadelphia, Pa.	260 South Broad Street.
21	Pas.	148	6,000	Dollar S.S. Lines, Ltd. (Del.)	San Francisco, Calif.	311 California Street.
22	Tnk.	37	2,800	Tide Water Associated Transport Corporation (Del.)	Wilmington, Del.	7 West Tenth Street.
23	Tnk.	40	2,700	Associated Oil Co. (Calif.)	San Francisco, Calif.	79 New Montgomery Street.
24	Tnk.	40	3,200	Standard Vacuum Transportation Co. (Del.)	New York, N.Y.	26 Broadway.
25	Tnk.	38	3,100	do.	do.	Do.
26	Pas.	185	12,000	Munson S.S. Line (N.Y.)	do.	67 Wall Street.
27	Tnk.	32	2,800	Standard Transportation Co. (Del.)	do.	26 Broadway.
28	Frt.	34	2,300	Mystlo S.S. Co. (trustee) (Mass.)	Boston, Mass.	250 Stuart Street.
29	Tnk.	37	3,000	Sun Oil Co. (N.J.)	Philadelphia, Pa.	1606 Walnut Street.
30	Frt.	57	3,500	Isthmian S.S. Co. (Del.)	New York, N.Y.	71 Broadway.
31	Tow.	20	1,600	W. G. Coyle & Co. (La.)	New Orleans, La.	Pere Marquette Building.
32	Tnk.	41	3,700	Standard Shipping Co. (Del.)	Wilmington, Del.	30 Rockefeller Plaza, New York, N.Y.
33	Frt.	39	3,500	Greylock S.S. Corporation (N.Y.)	New York, N.Y.	39 Cortlandt Street.
34	Tnk.	31	3,200	Atlantic Refining Co. (Pa.)	Philadelphia, Pa.	290 South Broad Street.
35	Pas.	224	12,000	Munson S.S. Line (N.Y.)	New York, N.Y.	67 Wall Street.
36	Frt.	30	1,500	American Steamship Co. (N.Y.)	Buffalo, N.Y.	Marine Trust Building.
37	Tnk.	36	3,200	Standard Oil Co. of California (Del.)	San Francisco, Calif.	225 Bush Street.
38	Frt.	34	3,500	Isthmian Steamship Co. (Del.)	New York, N.Y.	71 Broadway.
39	Tnk.	49	2,600	Standard Vacuum Transportation Co. (Del.)	do.	26 Broadway.
40	Frt.	31	1,780	American Steamship Co. (N.Y.)	Buffalo, N.Y.	Marine Trust Building.
41	Frt.	31	1,650	do.	do.	Do.
42	Frt.	45	3,500	Oceanic & Oriental Navigation Co. (Del.)	San Francisco, Calif.	215 Market Street.
43	Frt.	31	1,500	American S.S. Co. (N.Y.)	Buffalo, N.Y.	Marine Trust Building.
44	Tnk.	44	3,000	Standard Shipping Co. (Del.)	Wilmington, Del.	30 Rockefeller Plaza, New York, N.Y.
45	Tnk.	42	4,200	Gulf Refining Co. (Tex.)	Port Arthur, Tex.	Gulf Office Building.
46	Tnk.	32	2,700	Standard Shipping Co. (Del.)	Wilmington, Del.	30 Rockefeller Plaza, New York, N.Y.
47	Pas.	222	12,000	American Mail Line, Ltd. (Nev.)	Seattle, Wash.	1519 Railroad Avenue South.
48	Frt.	36	3,000	Dollar Terminal S.S. Co. (Nev.)	San Francisco, Calif.	311 California Street.
49	Frt.	36	3,500	Isthmian S.S. Co. (Del.)	New York, N.Y.	71 Broadway.
50	Frt.	23	1,200	Lakewood S.S. Co. (Del.)	Wilmington, Del.	100 West 10th Street.
51	Pas.	190	12,000	Dollar S.S. Lines, Ltd. (Del.)	San Francisco, Calif.	311 California Street.
52	Frt.	26	1,000	Lakewood S.S. Co. (Del.)	Wilmington, Del.	100 West 10th Street.
53	Tnk.	42	3,000	Standard Vacuum Transportation Co. (Del.)	New York, N.Y.	26 Broadway.
54	Tnk.	36	3,000	Tide Water Associated Transport Corporation (Del.)	Wilmington, Del.	7 West Tenth Street.
55	Frt.	30	1,800	American S.S. Co. (N.Y.)	Buffalo, N.Y.	Marine Trust Building.
56	Frt.	46	3,500	Oceanic & Oriental Navigation Co. (Del.)	San Francisco, Calif.	215 Market Street.
57	Tnk.	44	3,800	Standard Shipping Co. (Del.)	Wilmington, Del.	30 Rockefeller Plaza, New York, N.Y.
58	Tnk.	33	2,800	Union Oil Co. of California (Calif.)	Los Angeles, Calif.	Union Oil Building, 615 West 7th Street.
59	Tnk.	42	4,000	Standard Oil Co. of California (Del.)	San Francisco, Calif.	225 Bush Street.
60	Tnk.	33	3,300	Standard Vacuum Transportation Co. (Del.)	New York, N.Y.	26 Broadway.
61	Tnk.	23	62,000	Standard Oil Co. of California (Del.)	San Francisco, Calif.	225 Bush Street.
62	Frt.	36	3,100	Isthmian S.S. Co. (Del.)	New York, N.Y.	71 Broadway.

Merchant Vessels

Line no.	Official no.	Signal and radio call letters	Rig	Name of vessel	Tonnage		Dimensions in feet			When built	Where built
					Gross	Net	Length	Breadth	Depth		
1	221721	KDVO	St.s.	SAMUEL Q. BROWN.....	6,624	4,117	424.4	58.2	22.9	1921	Chester, Pa.
2	221727	KDVR	St.s.	PRESIDENT MADISON.....	14,187	8,341	516.5	72.2	27.8	1921	Camden, N.J.
3	221728	KDVS	St.s.	HARRY YATES.....	6,036	4,580	480.0	54.2	31.2	1907	Ecorse, Mich.
4	221735	KDVT	St.s.	DIXIE ARROW.....	8,046	4,960	468.3	52.7	32.0	1921	Camden, N.J.
5	221788	KDVW	St.s.	STEEL SCIENTIST.....	5,718	3,471	424.2	56.2	26.5	1921	Kearny, N.J.
6	221789	KDVX	St.s.	BATON ROUGE.....	757	410	200.0	40.0	7.9	1921	Point Pleasant, W.Va.
7	221781	KDVY	St.s.	MEMPHIS.....	757	410	200.0	40.0	7.9	1921	do.
8	222044	KDWA	St.s.	STANDARD PORTLAND CEMENT.....	5,141	3,894	444.0	56.2	29.0	1909	Ecorse, Mich.
9	224593	KDWB	St.s.	JOHN J. BOLAND.....	6,036	4,580	480.0	54.2	31.2	1907	do.
10	221806	KDWD	St.s.	NEW JERSEY.....	6,414	3,959	416.8	56.1	32.7	1921	Bath, Maine.
11	221889	KDWE	St.s.	MUNAROO.....	6,484	3,970	413.8	57.8	22.8	1918	Camden, N.J.
12	138991	KDWF	G.s.	EQUATOR.....	76	51	81.5	22.0	8.0	1888	Benicia, Calif.
13	221844	KDWG	St.s.	PRESIDENT HARDING.....	13,899	8,171	516.5	72.2	27.8	1921	Camden, N.J.
14	221857	KDWL	St.s.	STEEL NAVIGATOR.....	5,718	3,471	424.2	56.2	26.5	1921	Kearny, N.J.
15	221861	KDWN	St.s.	BYRON D. BENSON.....	7,953	4,932	465.4	60.2	27.8	1921	Tampa, Fla.
16	221884	KDWP	St.s.	W. S. RHEEM.....	9,838	6,018	500.0	68.2	30.0	1921	Alameda, Calif.
17	221898	KDWW	St.s.	DELAWARE SON.....	8,964	5,617	480.5	66.0	36.8	1922	Chester, Pa.
18	217201	KDWS	St.s.	INVADER.....	192	40	95.5	24.2	13.0	1918	Green Bay, Wis.
19	221901	KDWT	St.s.	PRESIDENT ROOSEVELT.....	13,899	8,138	516.5	72.2	27.8	1921	Camden, N.J.
20	221912	KDWW	St.s.	BETHORE.....	8,257	4,198	550.3	72.2	43.7	1922	Sparrows Point, Md.
21	221937	KDWX	St.s.	DIANA DOLLAR.....	7,035	4,321	429.0	55.2	26.6	1921	Shanghai, China.
22	130608	KDXY	St.s.	FEDERAL.....	2,881	2,159	303.2	42.2	23.2	1901	Chicago, Ill.
23	221980	KDYZ	St.s.	PAN AMERICA.....	13,712	8,054	517.0	72.2	37.8	1922	Sparrows Point, Md.
24	221227	KDXD	St.s.	STUART DOLLAR.....	7,038	4,356	429.0	55.2	26.6	1920	Shanghai, China.
25	204110	KDXG	St.s.	Daniel Kern.....	297	112	153.2	26.0	11.5	1879	Baltimore, Md.
26	221728	KDXI	St.s.	MELVILLE DOLLAR.....	7,032	4,319	429.0	55.2	26.6	1921	Shanghai, China.
27	200522	KDXJ	St.s.	G. A. TOMLINSON.....	6,361	4,862	504.0	54.0	30.0	1909	Lorain, Ohio.
28	207285	KDXK	St.s.	JAMES E. FERRIS.....	5,494	4,158	444.0	56.2	31.0	1910	Ecorse, Mich.
29	207445	KDXL	St.s.	JOHN S. MANUEL.....	5,494	4,153	444.0	56.2	31.0	1910	do.
30	207284	KDXM	St.s.	FRANK BILLINGS.....	5,494	4,153	444.0	56.2	31.0	1910	do.
31	54526	KDXN	St.s.	A. D. MACBETH.....	3,040	2,090	375.0	46.0	26.7	1887	Cleveland, Ohio.
32	30389	KDXO	St.s.	AMARON.....	3,702	2,690	376.0	46.2	25.9	1897	Chicago, Ill.
33	207074	KDXQ	St.s.	A. A. AUGUSTUS.....	6,360	4,869	504.0	54.0	30.0	1909	Lorain, Ohio.
34	203324	KDXR	St.s.	PRICE MCKINNEY.....	4,671	3,433	432.0	54.0	28.0	1908	do.
35	68535	KDXS	St.s.	W. D. CALVELEY, Jr.....	3,851	2,735	380.0	50.0	28.0	1902	do.
36	202494	KDXT	St.s.	JOHN STANTON.....	6,129	4,608	504.0	54.0	30.0	1905	do.
37	202836	KDXU	St.s.	JOSEPH G. BUTLER, Jr.....	6,688	5,174	525.0	55.0	31.0	1905	do.
38	204624	KDXV	St.s.	J. J. SULLIVAN.....	7,077	5,541	532.0	56.0	31.0	1907	do.
39	201811	KDXW	St.s.	JAMES F. WALSH.....	5,326	3,928	486.6	52.0	31.0	1905	Toledo, Ohio.
40	201025	KDXX	St.s.	MARTIN MULLEN.....	4,036	2,928	416.0	55.0	34.0	1905	Cleveland, Ohio.
41	202305	KDXY	St.s.	WILLIAM A. FAINE.....	5,798	4,433	480.0	52.0	30.0	1905	do.
42	223045	KDYI	St.s.	WESTERN WORLD.....	13,712	8,054	517.0	72.2	37.8	1922	Sparrows Point, Md.
43	200245	KDZO	St.s.	THEODORE H. WICKWIRE.....	5,741	3,894	444.0	54.2	29.0	1909	Ecorse, Mich.
44	209753	KDZN	St.s.	CAICIE.....	3,096	2,459	416.0	54.2	26.0	1912	Wyandotte, Mich.
45	223187	KDZZ	St.s.	MARON.....	8,215	4,172	550.3	72.2	43.9	1922	Sparrows Point, Md.
46	213769	KEBD	St.s.	PACIFIC.....	6,034	4,360	399.7	56.2	30.5	1915	San Francisco, Calif.
47	217381	KEBF	St.s.	POINT CHICO.....	4,905	3,987	384.8	52.2	27.4	1918	Arlington, N.Y.
48	217433	KEBF	St.s.	EDGEFIELD.....	5,990	5,111	409.6	54.2	27.1	1918	Seattle, Wash.
49	218426	KEBO	St.s.	GOLDEN CROSS.....	5,833	3,974	409.6	54.2	27.7	1919	do.
50	217611	KEBZ	St.s.	EXPORTER.....	6,629	4,122	395.5	55.0	31.4	1918	Kearny, N.J.
51	217336	KEC0	St.s.	EDENTON.....	6,958	5,437	409.6	54.2	27.1	1918	Seattle, Wash.
52	217738	KEC1	St.s.	WEST TACOOE.....	6,178	3,841	409.8	54.2	27.7	1919	Portland, Ore.
53	217612	KEC2	St.s.	DUQUENNE.....	6,262	3,872	395.5	55.0	31.4	1919	Kearny, N.J.
54	217617	KEC3	St.s.	WEST INBODEN.....	5,751	3,570	410.0	54.2	27.6	1919	Portland, Ore.
55	218671	KEC4	St.s.	HARACOA.....	2,590	1,610	251.0	43.6	26.1	1919	Cleveland, Ohio.
56	217961	KEC5	St.s.	WEST MAXIMUS.....	5,561	4,006	409.6	54.2	27.1	1919	Seattle, Wash.
57	218196	KEC6	St.s.	SAN FELIX.....	5,918	3,680	409.8	54.2	29.2	1919	do.
58	218010	KEC7	St.s.	WEST QUECHER.....	5,711	3,539	410.0	54.2	27.6	1919	Portland, Ore.
59	218202	KEC8	St.s.	WEST NOSSKA.....	5,563	3,438	410.0	54.2	27.6	1919	do.
60	217708	KEC9	St.s.	WEST HARDAWAY.....	5,702	3,532	410.0	54.2	27.6	1919	do.
61	217365	KEFB	St.s.	BLACK FALCON.....	5,049	3,114	392.2	54.2	28.0	1918	Hog Island, Pa.
62	218269	KEFR	St.s.	POINT LOBOS.....	4,802	3,019	390.1	53.1	27.0	1919	Tacoma, Wash.
63	218522	KEFX	St.s.	WEST HARSHAW.....	5,756	3,590	410.0	54.2	27.6	1919	Portland, Ore.
64	218675	KEFZ	St.s.	TEXAS.....	5,638	3,533	410.0	54.2	27.5	1919	do.
65	218659	KEG0	St.s.	WILLIAM H. MACHEN.....	3,922	2,454	359.5	49.2	28.9	1916	Camden, N.J.
66	217456	KEG1	St.s.	CITY OF HAMBURG.....	8,424	5,222	493.0	56.0	35.3	1918	Alameda, Calif.
67	217554	KEG2	St.s.	DIRIGO.....	6,418	3,968	416.8	56.1	32.7	1918	Bath, Maine.
68	218750	KEG3	St.s.	MURKIN.....	5,609	3,474	410.0	54.2	27.6	1919	Portland, Ore.
69	217441	KEJF	St.s.	FORBES HAUPTMAN.....	5,687	3,560	409.8	54.2	29.2	1918	Seattle, Wash.
70	207870	KEJX	St.s.	TRANSPORTATION.....	4,015	2,444	359.0	49.2	25.9	1910	Camden, N.J.
71	217309	KEK0	St.s.	NORTHERN SWORD.....	2,648	1,513	299.6	45.0	22.6	1918	Wilmington, Del.
72	217841	KEK1	St.s.	WEST COBALT.....	5,724	3,562	410.0	54.2	27.6	1918	Portland, Ore.
73	217501	KEK2	St.s.	SCANSTATS.....	5,163	3,164	300.0	54.2	28.0	1919	Hog Island, Pa.
74	219110	KEK3	St.s.	QUAYAQUIL.....	2,562	1,613	251.0	43.6	26.1	1919	Lorain, Ohio.

Merchant Vessels

17

Line no.	Service	Crew	Horse-power	Name of owner	Home port	Address of owner
1	Tnk.	37	3,000	Tide Water Associated Transport Corporation (Del.)	Wilmington, Del.	7 West Tenth Street.
2	Pas.	222	11,000	American Mail Line, Ltd. (Nev.)	Seattle, Wash.	1819 Railroad Avenue South.
3	Frt.	29	1,600	American S.S. Co. (N.Y.)	Buffalo, N.Y.	Marine Trust Building.
4	Tnk.	41	3,000	Standard Vacuum Transportation Co. (Del.)	New York, N.Y.	26 Broadway.
5	Frt.	45	3,100	Isthmian S.S. Co. (Del.)	do.	71 Broadway.
6	Tow.	27	2,500	Inland Waterways Corporation (D.C.)	New Orleans, La.	320 Magazine Street.
7	Tow.	27	2,000	do.	do.	Do.
8	Frt.	23	1,550	American S.S. Co. (N.Y.)	Buffalo, N.Y.	Marine Trust Building.
9	Frt.	29	1,600	do.	do.	Do.
10	Tnk.	35	3,000	Texas Co. (Del.)	Wilmington, Del.	7 West 10th Street.
11	Pas.	126	6,800	Munargo S.S. Corporation (N.Y.)	New York, N.Y.	67 Wall Street.
12	Tow.	7	200	Cary Days Tug & Barge Co. (Wash.)	Seattle, Wash.	Pier A.
13	Pas.	240	12,000	United States Lines Co. (Nev.)	New York, N.Y.	1 Broadway.
14	Frt.	55	3,100	Isthmian S.S. Co. (Del.)	do.	71 Broadway.
15	Tnk.	32	3,000	Tide Water Associated Transport Corporation (Del.)	Wilmington, Del.	7 West Tenth Street.
16	Tnk.	42	2,600	Standard Oil Co. of California (Del.)	San Francisco, Calif.	226 Bush Street.
17	Tnk.	36	2,800	Sun Oil Co. (N.J.)	Philadelphia, Pa.	1009 Walnut Street.
18	Tow.	10	450	Havameyera & Elder (N.Y.)	New York, N.Y.	25 Broadway.
19	Pas.	130	15,000	United States Lines Co. (Nev.)	do.	1 Broadway.
20	Frt.	48	4,600	Ore S.S. Corporation (Del.)	do.	25 Broadway.
21	Frt.	43	3,000	Dollar Terminal S.S. Co. (Nev.)	San Francisco, Calif.	311 California Street.
22	Tnk.	33	1,000	Petroleum Navigation Co. (Tex.)	Houston, Tex.	1307 Petroleum Building.
23	Pas.	200	12,000	Munson S.S. Line (N.Y.)	New York, N.Y.	67 Wall Street.
24	Frt.	44	2,800	Dollar S.S. Lines, Ltd. (Del.)	San Francisco, Calif.	311 California Street.
25	Tow.	10	750	Bellingham Tug & Barge Co. (Wash.)	Seattle, Wash.	Roeder Avenue and B Street, Bellingham, Wash.
26	Frt.	40	3,000	Dollar S.S. Lines, Ltd. (Del.)	San Francisco, Calif.	311 California Street.
27	Frt.	31	1,700	Pioneer S.S. Co. (Del.)	Wilmington, Del.	100 West 10th Street.
28	Frt.	26	1,600	do.	do.	Do.
29	Frt.	26	1,900	do.	do.	Do.
30	Frt.	26	1,700	do.	do.	Do.
31	Frt.	22	1,150	Buckeye S.S. Co. (Del.)	do.	Do.
32	Frt.	23	1,100	Pioneer S.S. Co. (Del.)	do.	Do.
33	Frt.	26	1,700	do.	do.	Do.
34	Frt.	29	1,500	do.	do.	Do.
35	Frt.	27	1,450	do.	do.	Do.
36	Frt.	31	1,600	do.	do.	Do.
37	Frt.	31	1,700	do.	do.	Do.
38	Frt.	31	1,700	do.	do.	Do.
39	Frt.	28	2,000	do.	do.	Do.
40	Frt.	28	1,500	do.	do.	Do.
41	Frt.	27	1,500	do.	do.	Do.
42	Pas.	104	12,000	Munson S.S. Lines (N.Y.)	New York, N.Y.	67 Wall Street.
43	Frt.	30	1,550	American S.S. Co. (N.Y.)	Buffalo, N.Y.	Marine Trust Building.
44	Frt.	20	1,700	Bradley Transportation Co. (W.Va.)	Duluth, Minn.	Wolvin Building.
45	Frt.	45	5,000	Ore S.S. Corporation (Del.)	New York, N.Y.	25 Broadway.
46	Frt.	40	2,600	Argonaut S.S. Co. (N.Y.)	do.	26 Beaver Street.
47	Frt.	31	3,000	Swayne & Hoyt, Ltd. (Nev.)	San Francisco, Calif.	215 Market Street.
48	Frt.	60	3,000	U.S. Shipping Board	Seattle, Wash.	841 Railroad Avenue South.
49	Frt.	32	2,500	Oceanic & Oriental Navigation Co. (Del.)	San Francisco, Calif.	215 Market Street.
50	Frt.	34	2,500	Export S.S. Corporation (N.Y.)	New York, N.Y.	25 Broadway.
51	Frt.	35	2,500	U.S. Shipping Board	Seattle, Wash.	841 Railroad Avenue South.
52	Frt.	45	2,800	Lykes Bros.-Ripley S.S. Co. (La.)	New Orleans, La.	Whitney Bank Building.
53	Frt.	54	2,500	do.	do.	Do.
54	Frt.	32	2,500	U.S. Shipping Board	Portland, Ore.	17 Battery Place.
55	Frt.	28	1,000	Colombian S.S. Co. (Del.)	New York, N.Y.	do.
56	Frt.	31	2,500	U.S. Shipping Board	Seattle, Wash.	do.
57	Frt.	39	3,000	Pacific-Atlantic S.S. Co. (Del.)	Portland, Ore.	Porter Building.
58	Frt.	42	2,500	Lykes Bros.-Ripley S.S. Co. (La.)	New Orleans, La.	Whitney Bank Building.
59	Frt.	44	2,500	U.S. Shipping Board	Portland, Ore.	do.
60	Frt.	35	2,500	do.	do.	do.
61	Frt.	40	2,700	American Diamond Lines (Del.)	New York, N.Y.	39 Broadway.
62	Frt.	32	3,500	Gulf Pacific Mail Line (Nev.)	San Francisco, Calif.	215 Market Street.
63	Frt.	35	2,500	U.S. Shipping Board	Portland, Ore.	do.
64	Frt.	47	2,500	States S.S. Co. (Nev.)	do.	810 Porter Building.
65	Frt.	35	2,000	Pocahontas S.S. Co. (Del.)	Wilmington, Del.	Du Pont Building.
66	Frt.	47	3,000	Baltimore Mail S.S. Co. (Md.)	Baltimore, Md.	Baltimore Trust Building.
67	Tnk.	38	3,000	Texas Co. (Del.)	Wilmington, Del.	7 West 10th Street.
68	Frt.	42	2,800	States S.S. Co. (Nev.)	Portland, Ore.	810 Porter Building.
69	Frt.	33	2,500	Chas. R. McCormick Lumber Co. (Del.)	San Francisco, Calif.	461 Market Street.
70	Frt.	38	2,000	Coastwise Transportation Corporation (Maine)	Portland, Maine.	381 St. John Street.
71	Frt.	35	1,700	Sword S.S. Line (N.Y.)	New York, N.Y.	90 Broad Street.
72	Frt.	31	3,500	Lykes Bros.-Ripley S.S. Co. (La.)	Galveston, Tex.	U.S. National Bank Building.
73	Frt.	40	2,500	American Beantle Line (Del.)	New York, N.Y.	5 Broadway.
74	Frt.	30	1,500	Panama R.R. Co. (N.Y.)	do.	24 State Street.

Merchant Vessels

Line no.	Official no.	Signal and radio call letters	Rig	Name of vessel	Tonnage		Dimensions in feet			When built	Where built
					Gross	Net	Length	Breadth	Depth		
1	217800	KEKQ	St.s.	ARLYN.....	3,304	1,971	321.7	50.0	21.6	1919	Gloucester City, N.J.
2	217402	KELK	St.s.	GOLDEN KAURI.....	5,550	3,471	409.6	54.2	27.1	1919	Seattle, Wash.
3	218064	KELM	St.s.	MUNAMI.....	2,594	1,610	261.0	43.6	26.1	1919	Buffalo, N.Y.
4	217801	KELQ	St.s.	FRUSA.....	5,113	3,102	390.0	54.2	27.6	1919	Hog Island, Pa.
5	217616	KEMK	St.s.	HOXIE.....	9,239	2,839	376.4	52.3	27.0	1918	Byarrows Point, Md.
6	217802	KEML	St.s.	JACOX.....	2,648	1,621	299.0	44.1	19.2	1919	Portland, Ore.
7	218056	KEMN	O.l.s.	MUNCOVE.....	2,437	1,490	253.4	43.7	24.5	1919	Ecorse, Mich.
8	217810	KEMP	St.s.	COVENA.....	2,372	1,413	253.4	43.7	24.5	1919	do.
9	217679	KEMZ	St.s.	BALLENAS.....	437	203	142.0	27.7	14.8	1919	Elizabeth, N.J.
10	217457	KEND	St.s.	TRIUMPH.....	7,573	4,825	456.1	56.0	35.4	1918	Alameda, Calif.
11	217828	KENK	St.s.	WEST MODUS.....	5,990	3,810	409.8	54.2	27.7	1919	Portland, Ore.
12	217678	KENQ	St.s.	SULPHITE.....	437	203	142.0	27.7	14.8	1919	Elizabeth, N.J.
13	217676	KENS	St.s.	CHILBA.....	5,030	3,090	391.8	51.3	28.8	1919	Wilmington, Del.
14	217672	KENX	St.s.	BAYBEE.....	437	203	142.0	27.7	14.8	1919	Elizabeth, N.J.
15	218008	KEPD	St.s.	MAUNA KEA.....	6,064	3,817	402.5	53.0	32.0	1919	Bay Point, Calif.
16	217422	KEPF	St.s.	MERCER.....	6,219	3,836	395.5	55.0	31.4	1918	Kearny, N.J.
17	218206	KEPM	St.s.	COMMERCIAL BOSTONIAN.....	2,730	1,693	283.4	43.6	26.0	1919	Ecorse, Mich.
18	217892	KEPR	St.s.	SAMALE.....	5,028	3,086	390.0	54.2	27.6	1919	Hog Island, Pa.
19	217668	KEPT	St.s.	BLACK HAWK.....	4,988	3,085	392.2	54.2	28.0	1919	do.
20	217994	KEPV	St.s.	WILLINGFORD.....	2,256	1,229	245.6	42.0	24.1	1919	Long Beach, Calif.
21	217840	KERJ	St.s.	DIAMOND HEAD.....	5,608	3,456	410.0	54.4	27.2	1918	San Pedro, Calif.
22	218384	KERM	St.s.	MAYAN.....	2,671	1,586	248.6	43.7	25.9	1919	Toledo, Ohio.
23	218066	KERT	St.s.	MALACA.....	7,061	4,261	431.0	56.2	31.4	1919	Baltimore, Md.
24	219064	KERX	O.l.s.	AURORA.....	7,060	4,389	431.0	56.2	33.3	1920	do.
25	220289	KERZ	St.s.	CITIES SERVICE KANSAS.....	7,641	4,678	431.0	56.2	33.4	1920	do.
26	217439	KESC	St.s.	BLACK HERON.....	4,926	3,061	392.2	54.2	28.0	1918	Hog Island, Pa.
27	217440	KESD	St.s.	HAMLIN F. MCCORMICK.....	3,317	2,025	321.7	50.0	21.6	1919	Gloucester City, N.J.
28	217846	KESG	St.s.	SAPINERO.....	5,106	3,097	390.0	54.2	27.6	1919	Hog Island, Pa.
29	220337	KESR	O.l.s.	BIDWELL.....	5,587	4,186	431.0	56.2	33.3	1920	Baltimore, Md.
30	220926	KESR	St.s.	CITIES SERVICE ORLA- HOMA.....	7,539	4,623	431.0	56.2	33.4	1920	do.
31	220664	KESV	St.s.	PUEBLO.....	4,469	2,628	340.1	49.2	26.7	1920	do.
32	220986	KESX	St.s.	WARWICK.....	4,469	2,628	340.1	49.2	26.7	1921	do.
33	217806	KETN	St.s.	EDGEHILL.....	6,866	5,264	409.6	54.2	37.1	1919	Seattle, Wash.
34	217892	KETP	St.s.	EDMONT.....	6,865	5,257	409.6	54.2	37.1	1919	do.
35	217255	KETZ	St.s.	Arthur J. Baldwin.....	2,261	1,291	245.3	45.5	28.3	1918	Rolph, Calif.
36	217533	KEVD	St.s.	WEST CORUM.....	5,795	3,599	410.0	54.2	27.6	1919	Portland, Ore.
37	218017	KEVF	St.s.	EDENMOOR.....	7,038	5,258	409.6	54.2	37.1	1919	Seattle, Wash.
38	217994	KEVG	St.s.	ELDRNA.....	6,900	5,321	409.6	54.2	37.1	1919	do.
39	218836	KEVM	St.s.	NISHMAHA.....	6,078	3,739	401.4	53.2	31.9	1919	Vancouver, Wash.
40	217806	KEVE	St.s.	ISOBEL.....	2,323	1,394	251.0	43.6	22.2	1919	Duluth, Minn.
41	217800	KEVT	St.s.	SCHODACE.....	5,041	3,116	390.0	54.2	27.6	1919	Hog Island, Pa.
42	217799	KEVV	St.s.	SCHODARIE.....	4,971	3,070	390.0	54.2	27.6	1919	do.
43	217770	KEXB	St.s.	MCKEESPORT.....	6,198	3,826	395.5	55.0	31.4	1919	Kearny, N.J.
44	217936	KEXC	St.s.	WEST NOHNO.....	5,789	3,564	409.8	54.2	27.7	1919	Portland, Ore.
45	217961	KEXX	St.s.	WEST TOTANT.....	5,628	3,488	410.0	54.2	27.6	1919	do.
46	218711	KEXM	St.s.	WISCONSIN.....	6,076	3,729	401.4	53.2	31.9	1919	Vancouver, Wash.
47	217837	KEKN	St.s.	LARA.....	2,987	1,760	300.0	44.1	22.9	1919	Wilmington, Del.
48	217662	KEXQ	St.s.	J. L. LUCKENBACH.....	6,369	3,999	448.9	60.2	26.2	1919	Chester, Pa.
49	210818	KEXT	St.s.	PETER H. CROWELL.....	3,101	2,423	313.5	46.1	22.0	1912	Newport News, Va.
50	217905	KEXV	St.s.	BEACONHILL.....	7,071	4,306	434.8	56.2	31.8	1919	Sparrows Point, Md.
51	217906	KEXX	St.s.	GOLDEN BEAR.....	5,342	3,339	410.0	54.4	27.2	1919	Los Angeles, Calif.
52	217972	KEKZ	St.s.	GLYMONT.....	2,722	1,672	299.0	44.1	19.2	1919	Portland, Ore.
53	217968	KEZJ	St.s.	ONEIDA.....	2,664	1,654	251.0	43.6	26.1	1919	Wyandotte, Mich.
54	217599	KEZM	St.s.	WEST HARCUVAR.....	5,696	3,633	410.0	54.2	27.6	1919	Portland, Ore.
55	218097	KEZR	St.s.	WEST ORLINA.....	6,187	3,838	409.8	54.2	27.7	1919	do.
56	218735	KFAG	O.l.s.	BAYONNE.....	1,077	616	206.8	35.6	16.8	1919	Newburgh, N.J.
57	221976	KFAL	G.s.s.	Dolly O.....	56	32	66.4	18.6	7.4	1922	Dockton, Wash.
58	217687	KFAO	St.s.	EUREKA.....	2,246	1,348	289.0	44.1	19.2	1919	Portland, Ore.
59	202087	KFBX	St.s.	UNITED STATES GYPSUM.....	5,521	4,487	480.0	52.0	30.0	1906	Lorain, Ohio.
60	222437	KFCQ	St.s.	STEELORE.....	8,218	4,172	550.3	72.2	43.9	1922	Sparrows Point, Md.
61	222439	KFOI	St.s.	STEEL TRAVELER.....	7,066	4,381	424.2	56.2	26.5	1922	Kearny, N.J.
62	222396	KFOJ	St.s.	J. F. SCHOLLKOPF, Jr.....	7,263	5,795	631.2	56.2	27.2	1907	Lorain, Ohio.
63	222555	KFON	St.s.	JAMES MACNAUGHTON.....	8,299	6,608	687.5	60.0	27.9	1922	River Rouge, Mich.
64	206396	KFOT	St.s.	GEORGE F. RAND.....	6,533	4,985	632.0	58.0	31.0	1911	Lorain, Ohio.
65	215820	KFOW	St.s.	SEA GULL.....	299	127	135.0	22.5	13.4	1917	Superior, Wis.
66	204800	KFDI	St.s.	GOLIAN.....	414	221	134.9	27.1	15.2	1907	Camden, N.J.
67	222750	KFDW	St.s.	GULFBREEZE.....	6,651	4,159	419.5	56.5	33.3	1923	do.
68	222706	KFEF	St.s.	QUINCY.....	3,789	2,368	350.5	51.0	22.6	1909	Sunderland, Eng.
69	215204	KFEG	St.s.	FRANK H. GOODYEAR.....	8,243	6,499	590.0	60.0	27.9	1917	Ecorse, Mich.
70	222512	KFEI	St.s.	JOHN A. KING.....	8,412	4,008	438.3	56.2	28.4	1922	Montauoc, Wis.
71	126988	KFES	St.p.	CITY OF HOLLAND.....	1,749	1,277	266.0	69.2	13.4	1898	Wyandotte, Mich.

Merchant Vessels

19

Line no.	Service	Crew	Horse-power	Name of owner	Home port	Address of owner
1	Frt.	34	1,380	A. H. Bull S.S. Co. (N.J.)	New York, N. Y.	115 Broad Street.
2	Frt.	35	2,500	Oceanic & Oriental Navigation Co. (Del.)	San Francisco, Calif.	215 Market Street.
3	Frt.	30	1,500	Charles R. McCormick Lumber Co. (Del.)	do.	461 Market Street.
4	Frt.	43	2,500	Tampa Inter-Ocean S.S. Co. (Fla.)	New Orleans, La.	Whitney Building.
5	Frt.	49	2,500	U.S. Shipping Board	Baltimore, Md.	Coca Cola Building.
6	Frt.	28	1,400	Charles Nelson Co. (Calif.)	San Francisco, Calif.	230 California Street.
7	Frt.	26	690	Munson S.S. Lines (N.Y.)	New York, N.Y.	67 Wall Street.
8	Frt.	37	1,350	Hammond Lumber Co. (Del.)	San Francisco, Calif.	310 Sansome Street.
9	Tow.	19	700	Steamtug Ballenas (N.Y.)	New York, N.Y.	Foot Court Street (B).
10	Frt.	40	4,800	U.S. Shipping Board	San Francisco, Calif.	309 Pine Street.
11	Frt.	46	2,500	do.	Portland, Oreg.	do.
12	Tow.	19	800	Detroit Sulphite Transportation Co. (Mich.)	Detroit, Mich.	9126 West Jefferson Avenue.
13	Tnk.	35	2,700	Chile S.S. Co. (N.Y.)	New York, N.Y.	26 Broadway.
14	Tow.	16	1,000	Sabine Transportation Co. (Del.)	Baltimore, Md.	c/o F. H. Shalvus Co., Chamber of Commerce Building.
15	Frt.	35	2,800	Matson Navigation Co. (Calif.)	San Francisco, Calif.	215 Market Street.
16	Frt.	48	2,500	U.S. Shipping Board	Newark, N.J.	Kearny, N.J.
17	Frt.	42	1,600	Moersmack Gulf Lines (Del.)	New York, N.Y.	5 Broadway.
18	Frt.	35	2,500	Tampa Inter-ocean S.S. Co. (Fla.)	New Orleans, La.	Whitney Building.
19	Frt.	37	2,700	American Diamond Lines (Del.)	New York, N.Y.	59 Broadway.
20	Frt.	29	900	Wallington S.S. Co. (Calif.)	San Francisco, Calif.	215 Market Street.
21	Frt.	34	3,800	Los Angeles S.S. Co. (Calif.)	Los Angeles, Calif.	Pier A, Wilmington, Calif.
22	Frt.	28	1,500	Mitchell S.S. Corporation (N.Y.)	New York, N.Y.	70 Pine Street.
23	Tnk.	32	2,750	Malacca S.S. Co. (Del.)	Wilmington, Del.	11 Broadway, New York, N.Y.
24	Tnk.	38	3,000	Standard Vacuum Transportation Co. (Del.)	New York, N.Y.	26 Broadway.
25	Tnk.	34	2,750	Cliflee Service Transportation Co. (Del.)	do.	60 Wall Street.
26	Frt.	37	2,500	American Diamond Lines (Del.)	do.	39 Broadway.
27	Frt.	24	1,250	Charles R. McCormick Lumber Co. (Del.)	San Francisco, Calif.	461 Market Street.
28	Frt.	43	2,500	Tampa Inter-ocean S.S. Co. (Fla.)	New Orleans, La.	Whitney Building.
29	Tnk.	37	2,800	Sun Oil Co. (N.J.)	Philadelphia, Pa.	1028 Walnut Street.
30	Tnk.	34	2,750	Cliflee Service Transportation Co. (Del.)	New York, N.Y.	60 Wall Street.
31	Tnk.	30	1,800	Petroleum Navigation Co. (Tex.)	Houston, Tex.	Petroleum Building.
32	Tnk.	31	1,800	Union Oil Co. of California (Calif.)	Los Angeles, Calif.	Union Oil Building, 617 West 7th Street.
33	Frt.	33	2,500	Lykes Bros. Ripley S.S. Co. (La.)	New Orleans, La.	Whitney Building.
34	Frt.	39	3,000	U.S. Shipping Board	Seattle, Wash.	641 Railroad Avenue South.
35	Frt.	26	1,000	Arctic Transport Co. (N.J.)	Nome, Alaska	Nome, Alaska.
36	Frt.	35	2,500	U.S. Shipping Board	New Orleans, La.	do.
37	Frt.	39	3,500	do.	Seattle, Wash.	641 Railroad Avenue South.
38	Frt.	44	3,500	do.	do.	do.
39	Frt.	46	2,800	Lykes Bros. Ripley S.S. (La.)	Houston, Tex.	Cotton Exchange Building.
40	Frt.	27	1,250	A. H. Bull S.S. Co. (N.J.)	Baltimore, Md.	Pier 5, East Pratt Street.
41	Frt.	37	2,500	U.S. Shipping Board	Philadelphia, Pa.	do.
42	Frt.	37	2,500	South Atlantic S.S. Co. (Del.)	Savannah, Ga.	7 West 10th Street, Wilmington, Del.
43	Frt.	54	2,500	U.S. Shipping Board	Newark, N.J.	do.
44	Frt.	42	2,500	do.	Portland, Oreg.	do.
45	Frt.	42	2,500	do.	do.	do.
46	Frt.	46	2,800	States S.S. Co. (Nev.)	do.	do.
47	Frt.	33	1,650	Atlantic & Caribbean Steam Navigation Co. (Del.)	Wilmington, Del.	810 Porter Building.
48	Frt.	50	5,000	Lukenbach S.S. Co. (Del.)	New York, N.Y.	82 Wall Street, New York, N.Y.
49	Frt.	35	1,400	Mystic S.S. Co. trustee	New York, N.Y.	120 Wall Street.
50	Tnk.	35	2,600	Standard Shipping Co. (Del.)	Boston, Mass.	250 Stuart Street.
51	Frt.	38	3,500	Oceanic & Oriental Navigation Co. (Del.)	Wilmington, Del.	30 Rockefeller Plaza, New York, N.Y.
52	Frt.	30	1,400	Charles Nelson Co. (Calif.)	San Francisco, Calif.	215 Market Street.
53	Frt.	24	1,500	Clyde-Mallory Lines (Me.)	New York, N.Y.	230 California Street.
54	Frt.	42	2,500	U.S. Shipping Board	Portland, Oreg.	Pier 36, N.E.
55	Frt.	34	2,800	do.	do.	do.
56	Tnk.	22	657	Standard Vacuum Transportation Co. (Del.)	New York, N.Y.	26 Broadway.
57	Tow.	4	180	Cary Davis Tug & Barge Co. (Wash.)	Seattle, Wash.	Pier A.
58	Frt.	24	1,400	Hammond Lumber Co. (Del.)	San Francisco, Calif.	310 Sansome Street.
59	Frt.	21	1,500	American S.S. Co. (N.Y.)	Buffalo, N.Y.	Marine Trust Building.
60	Frt.	45	5,000	Ore S.S. Corporation (Del.)	New York, N.Y.	25 Broadway.
61	Frt.	46	3,100	Isthmian S.S. Co. (Del.)	do.	71 Broadway.
62	Frt.	31	1,780	American S.S. Co. (N.Y.)	Buffalo, N.Y.	Marine Trust Building.
63	Frt.	33	1,900	Wilson Transit Co. (Del.)	Wilmington, Del.	100 West 10th Street.
64	Frt.	31	1,780	American S.S. Co. (N.Y.)	Buffalo, N.Y.	Marine Trust Building.
65	Fsh.	22	450	Portland Trawling Co. (Maine)	New York, N.Y.	1 Fulton Fish Market.
66	Tow.	16	1,000	Steel Barge Corporation (Va.)	Norfolk, Va.	Foot Roanoke Dock.
67	Tnk.	35	3,000	Gulf Refining Co. (Tex.)	Port Arthur, Tex.	Gulf Office Building.
68	Frt.	32	2,500	George A. Crockwell	Boston, Mass.	114 State Street.
69	Frt.	31	1,900	American S.S. Co. (N.Y.)	Buffalo, N.Y.	Marine Trust Building.
70	Frt.	37	1,600	Rockport S.S. Co. (Del.)	Wilmington, Del.	100 West 10th Street.
71	Pass.	77	2,400	Goodrich Transit Co. (Del.)	Duluth, Minn.	228 Lake Avenue South.

Merchant Vessels

Line no.	Official no.	Signal and radio call letters	Rig	Name of vessel	Tonnage		Dimensions in feet			When built	Where built
					Gross	Net	Length	Breadth	Depth		
1	126974	KFEET	St. D.	CITY OF SAUGATUCK.....	1,735	1,282	266.2	69.8	13.4	1893	Wyandotte, Mich.....
2	222653	KFEW	St. s.	NORTH KING.....	5,064	3,386	375.7	50.7	27.3	1903	Vegesack, Germany...
3	222747	KFFC	St. s.	PENNSYLVANIA SUN.....	8,862	5,535	480.6	66.0	36.8	1923	Chester, Pa.....
4	222674	KFFG	Ol. s.	Elmore.....	87	59	69.6	18.6	8.6	1922	Everett, Wash.....
5	127822	KFFN	Ol. s.	Chilkat.....	172	96	115.5	24.0	10.6	1901	San Francisco, Calif....
6	222780	KFGA	St. s.	ALLEGHANY.....	5,486	3,361	350.7	52.1	15.2	1923	Kearny, N.J.....
7	222622	KFHQ	St. s.	DICKENSON.....	831	391	174.3	30.1	21.8	1923	Chester, Pa.....
8	202120	KFHN	St. s.	Roosevelt.....	618	350	182.0	35.5	16.2	1906	Verona, Maine.....
9	222831	KFIE	St. s.	BERKSHIRE.....	5,486	3,361	350.7	52.1	15.2	1923	Kearny, N.J.....
10	221868	KFIG	St. s.	FRANCIS E. POWELL.....	7,096	4,325	431.0	59.2	33.4	1922	Baltimore, Md.....
11	222606	KFIM	St. s.	ALASKA.....	4,658	2,775	350.4	49.6	15.6	1923	Tacoma, Wash.....
12	145015	KFIN	St. s.	Tilloum.....	116	65	87.0	20.9	8.6	1901	Ballard, Wash.....
13	200766	KFIR	St. s.	EMPIRE.....	288	196	110.0	25.0	13.7	1909	Port Richmond, N.Y.....
14	210065	KFIS	St. s.	CITY OF GRAND RAPIDS.....	3,061	1,672	291.0	48.0	27.0	1912	Cleveland, Ohio.....
15	126527	KFIT	St. p.	CITY OF ST. JOSEPH.....	1,439	1,012	254.0	34.0	13.6	1890	West Bay City, Mich.....
16	223081	KFIW	St. s.	CHLORE.....	8,310	4,565	549.6	72.2	40.5	1922	Alameda, Calif.....
17	81275	KFJG	St. s.	Wanderer.....	212	125	128.2	23.8	11.4	1890	Port Blakeley, Wash.....
18	202342	KFJT	St. s.	W. G. POLLOCK.....	4,872	3,585	420.0	52.0	28.0	1906	Cleveland, Ohio.....
19	216304	KFKI	St. s.	SILVERADO.....	2,298	1,359	245.8	42.0	24.1	1918	Long Beach, Calif.....
20	222641	KFKJ	St. s.	FRED G. HARTWELL.....	9,144	7,198	602.8	64.2	28.5	1922	Lorain, Ohio.....
21	214318	KFKL	St. s.	EMORY L. FORD.....	7,986	6,225	580.0	65.0	32.0	1916	do.....
22	217704	KFKM	St. s.	OCEAN.....	3,017	96	135.0	22.8	13.4	1918	Superior, Wis.....
23	216073	KFKN	St. s.	RIPPLE.....	301	96	135.0	22.8	13.4	1918	do.....
24	218618	KFKO	St. s.	SPRAY.....	303	91	135.0	22.8	13.4	1917	Manitowoc, Wis.....
25	221491	KFKP	St. s.	CITIES SERVICE BOSTON.....	9,347	6,784	468.3	62.7	30.0	1921	Sparrows Point, Md.....
26	204835	KFKR	St. s.	CATHERINE G. SUDDEN.....	2,652	1,218	277.0	43.0	17.3	1907	Newport News, Va.....
27	214536	KFKS	St. s.	TIDE.....	303	97	135.0	22.8	13.4	1916	Manitowoc, Wis.....
28	214537	KFKT	St. s.	WHITE CAP.....	303	97	135.0	22.8	13.4	1916	do.....
29	222076	KFLJ	St. s.	FRONTENAC.....	8,158	6,531	590.0	60.0	27.8	1923	River Rouge, Mich.....
30	222342	KFLK	St. s.	B. H. TAYLOR.....	7,318	5,760	536.6	60.3	29.5	1923	Lorain, Ohio.....
31	202364	KFLM	St. s.	ISHPEMING.....	7,015	5,592	538.4	56.2	27.3	1906	Ecorse, Mich.....
32	202206	KFLN	St. s.	MICHIGAN.....	6,924	5,476	530.0	56.2	32.0	1906	do.....
33	202368	KFLO	St. s.	PETER WHITE.....	6,184	4,931	504.0	54.2	31.0	1906	do.....
34	221933	KFLT	St. w.	IOWA.....	1,411	1,158	230.0	58.0	8.0	1921	Stillwater, Minn.....
35	221924	KFMO	St. w.	ILLINOIS.....	1,411	1,158	230.0	58.0	8.0	1921	do.....
36	221702	KFMD	St. s.	GULFPORT.....	1,637	1,438	290.1	49.1	10.0	1921	St. Louis, Mo.....
37	222074	KFME	St. s.	BIRMINGHAM.....	1,637	1,438	280.1	49.1	10.0	1920	do.....
38	220444	KFMI	St. s.	TUSCALOOSA.....	1,637	1,438	280.1	49.1	10.0	1920	do.....
39	221490	KFMJ	St. s.	MOBILE.....	1,637	1,438	280.1	49.1	10.0	1921	do.....
40	208941	KFMK	St. s.	PIONEER.....	6,316	5,021	504.0	54.0	31.0	1907	Wyandotte, Mich.....
41	218048	KFML	St. s.	PONTIAC.....	8,200	6,267	580.0	60.0	27.9	1917	Ecorse, Mich.....
42	223438	KFMN	Ol. s.	Douglas.....	179	122	94.0	24.2	12.0	1919	Rocky River, Ohio.....
43	223376	KFMN	St. s.	JOHN W. BOARDMAN.....	3,815	2,741	340.6	55.1	25.0	1923	Toledo, Ohio.....
44	223476	KFMP	St. s.	LEORE.....	8,289	4,646	549.6	72.2	40.5	1923	Alameda, Calif.....
45	202711	KFNA	St. s.	GRAND ISLAND.....	5,446	4,143	488.6	52.0	25.8	1905	Toledo, Ohio.....
46	110335	KFNB	St. s.	Richard Holyoke.....	181	90	118.6	24.3	11.8	1877	Seaback, Wash.....
47	107494	KFNM	St. s.	ANGELINE.....	4,690	3,441	414.0	50.0	28.0	1899	Wyandotte, Mich.....
48	117134	KFNN	St. s.	CADILLAC.....	3,586	2,855	380.0	50.0	24.0	1902	Lorain, Ohio.....
49	222992	KFNO	Ol. s.	STEELMOTOR.....	1,695	973	250.3	42.9	17.2	1923	Kearney, N.J.....
50	203540	KFNP	St. s.	MARGUETTE.....	4,956	3,678	420.0	52.2	29.0	1906	Ecorse, Mich.....
51	121218	KFNQ	St. s.	MUNISING.....	3,838	2,970	380.0	50.0	28.0	1902	Lorain, Ohio.....
52	133076	KFNR	St. s.	NEGAUNEE.....	3,644	2,828	380.0	50.0	28.0	1902	do.....
53	100786	KFNS	St. s.	PRESQUE ISLE.....	4,678	3,486	408.0	50.0	28.0	1898	Cleveland, Ohio.....
54	86662	KFNT	St. s.	PAM SCHNEIDER.....	3,782	3,130	370.8	50.2	24.2	1903	Toledo, Ohio.....
55	127683	KFNU	St. s.	ROBERT J. PAINLEY.....	4,260	3,137	410.0	48.0	24.0	1901	West Superior, Wis.....
56	223082	KFNW	Ol. s.	STEELENDOR.....	1,695	973	250.3	42.9	17.2	1923	Kearney, N.J.....
57	223583	KFOM	St. s.	SEA SALVOR.....	423	229	137.4	30.4	12.0	1904	Philadelphia, Pa.....
58	223607	KFOW	St. s.	REISS BROTHERS.....	8,195	6,369	598.0	60.3	27.7	1924	Toledo, Ohio.....
59	231311	KFPB	St. s.	MATTHEW J. BOYLE.....	338	230	119.6	28.3	12.9	1931	Boston, Mass.....
60	208352	KFPO	St. s.	AUGUS J. McDONALD.....	178	121	97.9	27.0	10.4	1895	East Boston, Mass.....
61	208353	KFPD	St. s.	John P. Dowd Engine 47.....	179	122	101.7	27.4	10.3	1909	do.....
62	126994	KFPA	St. s.	ALEX B. UHRIG.....	3,267	2,011	366.4	46.2	22.2	1893	West Bay City, Mich.....
63	222641	KFPE	St. s.	EDWARD L. SHEA.....	6,546	4,090	419.5	56.5	33.3	1924	Camden, N.J.....
64	215018	KFSI	St. s.	JOHN G. MUNSON.....	7,203	6,557	530.0	60.0	32.0	1917	Lorain, Ohio.....
65	86610	KFSM	St. s.	O. J. GRAMMER.....	4,471	3,703	418.0	48.0	28.0	1902	West Superior, Wis.....
66	214848	KFSO	St. s.	BEATRICE.....	3,450	2,188	327.2	46.2	22.9	1917	Sparrows Point, Md.....
67	106787	KFSP	Sch.	ASALEA.....	363	363	146.0	35.3	11.0	1890	Eureka, Calif.....
68	222688	KFSP	Sch.	TuHala.....	1,748	1,624	261.0	39.0	23.4	1883	Greenock, Scotland.....
69	222799	KFSS	El. s.	STANDARD SERVICE.....	1,271	765	210.0	40.1	18.1	1923	San Francisco, Calif.....
70	204680	KFST	St. s.	MICHAEL GALLAGHER.....	6,141	3,818	420.0	54.2	29.0	1907	Wyandotte, Mich.....
71	205106	KFSW	St. s.	EDWARD N. SAUNDERS, Jr.....	6,436	4,670	504.0	55.0	26.7	1906	Bay City, Mich.....
72	98151	KFTB	St. s.	MORRIS S. TRERMAINE.....	4,904	3,879	430.0	50.2	24.4	1901	Chicago, Ill.....

Merchant Vessels

Line no.	Serv-ice	Crew	Horse-power	Name of owner	Home port	Address of owner
1	Pas.	77	2,400	Goodrich Transit Co. (Del.)	Duluth, Minn.	228 Lake Avenue South.
2	Fsh.	25	2,800	Pacific American Fisheries (Del.)	Bellingham, Wash.	South Bellingham, Wash.
3	Tnk.	38	4,300	Sun Oil Co. (N.J.)	Philadelphia, Pa.	1608 Walnut Street.
4	Tow.	6	110	American Tug Boat Co. (Wash.)	Seattle, Wash.	City Dock, Everett, Wash.
5	Fsh.	22	800	Alaska Packers Association (Calif.)	San Francisco, Calif.	111 California Street.
6	Pas.	73	2,700	Merchants & Miners Transportation Co. (Md.)	Baltimore, Md.	112 South Gay Street.
7	Pas.	23	800	Commercial Pacific Cable Co. (N.Y.)	New York, N.Y.	253 Broadway.
8	Tow.	11	900	Washington Tug & Barge Co. (Wash.)	Seattle, Wash.	Colman Dock.
9	Pas.	66	2,700	Merchants & Miners Transportation Co. (Md.)	Baltimore, Md.	112 South Gay Street.
10	Tnk.	82	2,800	Atlantic Refining Co. (Pa.)	Philadelphia, Pa.	260 South Broad Street.
11	Pas.	80	5,000	Alaska S.S. Co. (Nev.)	New York, N.Y.	120 Broadway.
12	Tow.	7	184	American Tug Boat Co. (Wash.)	Fort Townsend, Wash.	City Dock, Everett, Wash.
13	Tow.	18	800	Sabine Transportation Co. (Del.)	Baltimore, Md.	c/o F. H. Shalins Co., Chamber of Commerce Building.
14	Pas.	75	4,000	Goodrich Transit Co. (Del.)	Duluth, Minn.	228 Lake Avenue South.
15	Pas.	46	1,200	do.	do.	do.
16	Frt.	48	5,000	Ore S.S. Corporation (Del.)	New York, N.Y.	25 Broadway.
17	Tow.	10	611	Merrill & Ring Lumber Co. (Wash.)	Seattle, Wash.	White Building.
18	Frt.	28	1,470	Midland S.S. Co. (Del.)	Wilmington, Del.	100 West 10th Street.
19	Frt.	28	1,000	Silverado S.S. Co. (Calif.)	San Francisco, Calif.	218 Market Street.
20	Frt.	36	2,400	Franklin S.S. Corporation (Del.)	Cleveland, Ohio.	Terminal Tower.
21	Frt.	31	2,000	do.	do.	do.
22	Cod.	24	800	Bay State Fishing Co. (Mass.)	Boston, Mass.	30 Fish Pier, South Boston, Mass.
23	Cod.	24	450	do.	do.	do.
24	Cod.	12	500	do.	do.	do.
25	Tnk.	39	3,200	Cities Service Transportation Co. (Del.)	New York, N.Y.	60 Wall Street.
26	Frt.	22	1,400	Sudden & Christenson (Calif.)	San Francisco, Calif.	310 Sansome Street.
27	Cod.	12	450	Bay State Fishing Co. (Mass.)	Boston, Mass.	30 Fish Pier, South Boston, Mass.
28	Cod.	12	600	do.	do.	do.
29	Frt.	35	1,900	Cleveland-Cliffs S.S. Co. (Del.)	Wilmington, Del.	100 West 10th Street.
30	Frt.	28	2,200	Bradley Transportation Co. (W.Va.)	Duluth, Minn.	Wolvyn Building.
31	Frt.	31	1,700	Cleveland-Cliffs S.S. Co. (Del.)	Wilmington, Del.	100 West 10th Street.
32	Frt.	31	2,700	do.	do.	do.
33	Frt.	33	1,700	Presque Isle Transportation Co. (Del.)	do.	do.
34	Tow.	30	2,000	Inland Waterways Corporation (D.C.)	St. Louis, Mo.	Munitions Building, Washington, D.C.
35	Tow.	30	2,000	do.	do.	do.
36	Frt.	14	800	do.	New Orleans, La.	320 Magazine Street.
37	Frt.	14	800	do.	do.	do.
38	Frt.	14	800	Inland Waterways Corporation (Ala.)	Mobile, Ala.	Maher Building.
39	Frt.	14	900	Inland Waterways Corporation (D.C.)	New Orleans, La.	320 Magazine Street.
40	Frt.	31	1,650	Cleveland-Cliffs S.S. Co. (Del.)	Wilmington, Del.	100 West 10th Street.
41	Frt.	31	1,900	do.	do.	do.
42	Tow.	7	320	Cary Davis Tug & Barge Co. (Wash.)	Seattle, Wash.	Pier A.
43	Frt.	25	1,500	Huron Transportation Co. (Mich.)	Detroit, Mich.	1325 Ford Building.
44	Frt.	45	5,000	Ore Steamship Corporation (Del.)	New York, N.Y.	25 Broadway.
45	Frt.	30	1,200	Cleveland-Cliffs S.S. Co. (Del.)	Wilmington, Del.	100 West 10th Street.
46	Tow.	8	344	Bellingham Tug & Barge Co. (Wash.)	Seattle, Wash.	Roeder Avenue and B Street, Bellingham, Wash.
47	Frt.	27	1,150	Presque Isle Transportation Co. (Del.)	Wilmington, Del.	100 West 10th Street.
48	Frt.	26	1,450	Cleveland-Cliffs S.S. Co. (Del.)	do.	do.
49	Frt.	19	750	United States Steel Products Co. (N.J.)	New York, N.Y.	30 Church Street.
50	Frt.	26	1,600	Cleveland-Cliffs S.S. Co. (Del.)	Wilmington, Del.	100 West 10th Street.
51	Frt.	26	1,450	do.	do.	do.
52	Frt.	26	1,450	do.	do.	do.
53	Frt.	27	1,600	Presque Transportation Co. (Del.)	do.	do.
54	Frt.	26	1,000	Schnelder Transportation Co. (Del.)	do.	do.
55	Frt.	27	1,600	Morrow S.S. Co. (Del.)	do.	do.
56	Frt.	21	750	United States Steel Products Co. (N.J.)	New York, N.Y.	30 Church Street.
57	Tow.	6	800	Ship Owners and Merchants Tugboat Co. (Calif.)	San Francisco, Calif.	Pier 25.
58	Frt.	34	2,200	Reis S.S. Co. (Del.)	Wilmington, Del.	Dupont Building.
59	Frb.	11	1,100	City of Boston	Boston, Mass.	c/o Fire Department.
60	Frb.	7	600	City of Boston (Mass.)	do.	City Hall.
61	Frb.	7	600	do.	do.	do.
62	Frt.	20	1,200	Reis S.S. Co. (Del.)	Wilmington, Del.	Dupont Building.
63	Tnk.	38	3,000	The Water Associated Transport Corporation (Del.)	do.	7 West 10th Street.
64	Frt.	38	2,400	Bradley Transportation Co. (W.Va.)	Duluth, Minn.	Wolvyn Building.
65	Frt.	27	1,200	Grammer S.S. Corporation (Del.)	Wilmington, Del.	100 West 10th Street.
66	Frt.	32	1,800	A. H. Bull S.S. Co. (N.J.)	New York, N.Y.	116 Broad Street.
67	Fsh.	33	Robinson Fisheries Co. (Wash.)	Seattle, Wash.	Oakes Avenue, Anacortes, Wash.
68	Frt.	25	Ship Tusitala (N.Y.)	New York, N.Y.	26 Beaver Street.
69	Tnk.	17	600	Standard Oil Co. of California (Del.)	San Francisco, Calif.	225 Bush Street.
70	Frt.	27	1,650	Midland S.S. Line (Del.)	Wilmington, Del.	100 West 10th Street.
71	Frt.	33	1,800	do.	do.	do.
72	Frt.	28	1,700	Western S.S. Corporation (Del.)	do.	do.

Merchant Vessels

Line no.	Official no.	Signal and radio call letter.	Rig	Name of vessel	Tonnage		Dimensions in feet			When built	Where built
					Gross	Net	Length	Breadth	Depth		
1	22800	KFTO	Ol. s.	BYNSON FORD.....	5, 525	5, 393	595.7	62.0	27.7	1924	River Rouge, Mich...
2	22800	KFTD	Ol. s.	HENRY FORD II.....	5, 877	7, 074	597.5	62.2	27.8	1924	Lorain, Ohio.....
3	22840	KFTI	St. s.	SANTA MARIA.....	5, 068	4, 922	490.0	60.3	35.5	1922	Glasgow, Scotland...
4	22845	KFTJ	El. s.	ALASKA STANDARD.....	1, 274	768	210.0	40.1	16.1	1923	San Francisco, Calif...
5	22103	KFTK	St. s.	MUNDOLPHIN.....	3, 285	1, 965	324.0	46.2	25.0	1921	Port Jefferson, N.Y...
6	8667	KFTN	St. s.	HENRY P. WERNER.....	3, 883	2, 725	356.0	50.0	24.0	1903	West Bay City, Mich.
7	81747	KFTO	St. s.	GEORGE H. INGALLS.....	4, 904	3, 879	430.0	50.2	24.4	1901	Chicago, Ill.....
8	22807	KFTP	St. s.	CATALINA.....	1, 766	1, 161	285.2	52.1	18.8	1924	Los Angeles, Calif...
9	22442	KFTR	St. s.	GLACIER.....	4, 043	2, 158	371.0	46.1	27.7	1891	Sunderland, England.
10	20520	KFTT	St. s.	J. H. MACOUBREY.....	4, 315	3, 110	380.0	50.0	28.0	1908	Lorain, Ohio.....
11	20348	KFTW	St. s.	FONTANA.....	3, 887	2, 935	362.8	50.2	29.0	1904	Ecorse, Mich.....
12	22418	KFTY	St. s.	EDWARD J. BERWIND.....	5, 318	5, 517	595.6	62.0	27.7	1924	River Rouge, Mich...
13	18589	KFUA	St. s.	WILLIAM NELSON.....	3, 811	2, 778	356.0	50.0	24.0	1902	Chicago, Ill.....
14	11558	KFUB	St. s.	E. G. MATHIOTT.....	3, 931	2, 901	432.0	45.0	25.0	1893	West Bay City, Mich.
15	21676	KFUE	St. s.	FOAM.....	308	96	135.0	22.8	13.4	1918	Manitowoc, Wis.....
16	20388	KFUG	Os. s.	Thalassa.....	11	11	37.1	11.0	3.4	1909	Warren, R.I.....
17	22195	KFWE	St. s.	SEA.....	411	216	139.4	25.2	14.2	1919	Savannah, Ga.....
18	77408	KFWG	St. s.	John Cudahy.....	122	79	85.5	21.2	10.3	1900	Ballard, Wash.....
19	21080	KFWX	St. s.	SUSAN A. MORAN.....	344	234	132.7	27.6	15.1	1912	Port Richmond, N.Y.
20	21309	KFXA	Ol. s.	Chickamauga.....	51	30	59.5	17.6	8.6	1915	Seattle, Wash.....
21	22606	KFXK	St. s.	CHARLES C. WEST.....	5, 004	5, 004	456.2	60.1	29.1	1925	Manitowoc, Wis.....
22	225012	KFXP	Ol. s.	Tyce.....	90	61	77.1	20.6	7.6	1925	Houquiam, Wash.....
23	211541	KFXU	St. s.	BILLOW.....	248	119	117.8	22.5	11.6	1913	Quincy, Mass.....
24	211544	KFYA	St. s.	WAVE.....	248	119	117.8	22.5	11.6	1913	do.....
25	208718	KFYB	Ol. s.	Norco.....	515	479	150.3	28.0	16.2	1911	North Bend, Ore...
26	225122	KFYE	St. s.	THOMAS TRACY.....	2, 443	1, 474	254.4	43.6	24.9	1916	Ashtabula, Ohio.....
27	225247	KFYU	St. s.	MOHAWK.....	5, 896	3, 514	387.5	54.3	26.0	1926	Newport News, Va...
28	225201	KFZZ	St. s.	ORFANI.....	1, 362	768	227.0	33.7	13.7	1920	Brooklyn, N.Y.....
29	225202	KFZZ	St. s.	ORFANI.....	1, 362	768	227.0	33.7	13.7	1920	do.....
30	225203	KFZZ	St. s.	ORFANI.....	1, 362	768	227.0	33.7	13.7	1920	do.....
31	225208	KFZX	El. s.	STEEL CHEMIST.....	1, 694	974	250.3	43.9	17.2	1926	Kearny, N.J.....
32	225210	KFZY	Ol. s.	STEEL ELECTRICIAN.....	1, 694	974	250.3	43.9	17.2	1926	do.....
33	225452	KGAB	St. s.	GULFCREST.....	5, 952	5, 578	450.4	65.3	38.2	1926	Camden, N.J.....
				E. M. CLARK.....	9, 647	6, 020	499.2	68.1	30.5	1921	Kearny, N.J.....
34	221181	KGAC	St. s.	E. J. SADLER.....	9, 638	6, 014	499.2	68.1	30.5	1921	do.....
35	214051	KGAE	St. s.	HENRY G. DALTON.....	7, 810	5, 092	580.0	60.0	32.0	1916	Lorain, Ohio.....
36	117124	KGAH	St. s.	SULTANA.....	3, 613	2, 876	353.2	46.6	24.0	1902	West Superior, Wis...
37	225471	KGAN	St. s.	CHATHAM.....	5, 649	3, 456	350.7	52.2	16.0	1926	Newport News, Va...
38	117168	KGAP	St. s.	SONORA.....	3, 611	2, 858	353.2	46.6	24.0	1902	West Superior, Wis...
39	141432	KGAS	St. s.	LAGONDA.....	3, 647	3, 017	375.6	45.8	23.3	1896	West Bay City, Mich.
40	211096	KGAA	St. s.	JOHN R. WILLIAMS.....	3, 396	269	136.7	27.6	14.7	1913	Port Richmond, N.Y.
41	226635	KGAY	St. s.	YARMOUTH.....	5, 043	2, 714	365.5	55.7	26.7	1927	Philadelphia, Pa.....
42	226690	KGAZ	St. s.	EVANGELINE.....	5, 043	2, 714	365.5	55.7	26.7	1927	do.....
43	203507	KGBD	St. s.	DANIEL J. MORRELL.....	7, 239	5, 419	580.0	58.0	27.4	1906	West Bay City, Mich.
44	203449	KGBE	St. s.	EDWARD Y. TOWNSEND.....	7, 439	5, 673	586.0	58.0	32.0	1906	Superior, Wis.....
45	225751	KGBG	St. s.	DORCHESTER.....	5, 649	3, 456	350.7	52.2	16.0	1926	Newport News, Va...
46	203583	KGBI	St. s.	BROOKS-SCANLON.....	581	331	151.9	29.6	18.2	1906	Port Richmond, N.Y.
47	206288	KGBN	St. s.	MADISON.....	3, 734	2, 406	353.3	42.1	18.8	1911	Newport News, Va...
48	202659	KGBO	St. s.	ELTON HOYT II.....	6, 939	5, 492	530.0	56.2	32.0	1906	Ecorse, Mich.....
49	204238	KGBF	St. s.	DAVID P. THOMPSON.....	7, 612	5, 851	554.0	58.2	33.0	1907	do.....
50	225917	KGBV	St. s.	MAURICE TRACY.....	2, 468	1, 509	253.0	43.5	27.5	1915	Ashtabula, Ohio.....
51	225913	KGCC	Ol. s.	WM. A. LTDON.....	194	132	102.1	26.1	12.8	1926	Manitowoc, Wis.....
52	225957	KGCE	St. s.	FAIRFAX.....	5, 649	3, 456	350.7	52.2	16.0	1926	Newport News, Va...
53	117184	KGCP	St. s.	SEA ROVER.....	199	116	121.0	24.5	15.0	1902	San Francisco, Calif...
54	226114	KGDD	St. s.	CHARLES G. HLACK.....	14, 305	9, 161	550.3	72.2	43.7	1921	Sparrows Point, Md...
55	211096	KQDG	St. s.	ARSAROKA.....	5, 696	3, 546	409.6	51.1	27.1	1918	Seattle, Wash.....
56	216224	KQDK	St. s.	WESTERN QUEEN.....	5, 853	4, 434	409.6	54.2	27.1	1918	do.....
57	226126	KQDL	St. s.	ALGONQUIN.....	5, 945	3, 546	387.5	55.2	30.0	1926	Newport News, Va...
58	204707	KQDS	Ol. s.	VIOLANT.....	59	40	68.7	18.3	8.5	1907	Tacoma, Wash.....
59	226171	KQDV	St. s.	HERING.....	7, 663	4, 155	434.3	57.7	27.6	1920	Chester, Pa.....
60	226315	KQEF	Ol. s.	GULFPRIDE.....	12, 510	7, 834	525.0	74.3	31.6	1927	Kearny, N.J.....
61	216749	KQEP	St. s.	ASTORIA.....	2, 224	1, 358	289.0	44.1	19.0	1918	Portland, Ore.....
62	226332	KQFD	St. s.	IROQUOIS.....	6, 209	3, 405	394.7	62.2	19.4	1927	Newport News, Va...
63	226374	KQFE	St. s.	L. E. BLOCK.....	9, 092	7, 164	604.2	64.2	28.6	1927	Lorain, Ohio.....

Merchant Vessels

Line no.	Service	Crew	Horse-power	Name of owner	Home port	Address of owner
1	Frt.	32	3,000	Ford Motor Co. (Del.).....	Detroit, Mich.....	Dearborn, Mich.
2	Frt.	35	3,000	do.....	do.....	Do.
3	Tnk.	37	3,000	Union Oil Co. of California (Calif.).....	Los Angeles, Calif.....	Union Oil Building, 617 West 7th Street.
4	Tnk.	17	1,600	Standard Oil Co. of California (Del.).....	San Francisco, Calif.....	225 Bush Street.
5	Frt.	28	1,500	Redbird S.S. Corporation (Del.).....	Wilmington, Del.....	q/o Corporation Trust Co., 7 West 10th Street.
6	Frt.	26	1,300	Western S.S. Corporation (Del.).....	do.....	100 West 10th Street.
7	Frt.	28	1,700	do.....	do.....	Do.
8	Pas.	70	3,600	Wilmington Transportation Co. (Calif.).....	Los Angeles, Calif.....	Catalina Terminal, Wilmington, Calif.
9	Fah.	23	2,127	Northern Fisheries (Wash.).....	San Francisco, Calif.....	141 Clay Street.
10	Frt.	26	1,300	Midland S.S. Line (Del.).....	Wilmington, Del.....	100 West 10th Street.
11	Frt.	24	1,000	Progress S. S. Co. (Del.).....	do.....	Do.
12	Frt.	31	2,300	Franklin S.S. Corporation (Del.).....	Cleveland, Ohio.....	Terminal Tower.
13	Frt.	25	1,000	J. A. Paisley S.S. Co. (Del.).....	Wilmington, Del.....	100 West 10th Street.
14	Frt.	26	1,500	Valley Camp S.S. Co. (Del.).....	do.....	Do.
15	Cod.	24	500	Bay State Fishing Co. (Mass.).....	Boston, Mass.....	30 Fish Pier, South Boston, Mass.
16	Oys.	1	24	William F. Goodwin, 3d.....	Providence, R.I.....	Saylesville, R.I.
17	Cod.	11	500	Bay State Fishing Co. (Mass.).....	Boston, Mass.....	30 Fish Pier, South Boston, Mass.
18	Tow.	9	450	Hubble Towing Co. (Wash.).....	Aberdeen, Wash.....	Hogulum, Wash.
19	Tow.	17	1,200	Tug Suran A. Moran (N.Y.).....	New York, N.Y.....	17 Battery Place.
20	Tow.	6	240	Pacific Tug Boat Co. (Wash.).....	Seattle, Wash.....	2414 Iowa Avenue.
21	Frt.	39	2,000	Rockport S.S. Co. (Del.).....	Wilmington, Del.....	100 West Tenth Street.
22	Tow.	5	500	Hubble Towing Co. (Wash.).....	Seattle, Wash.....	Hogulum, Wash.
23	Cod.	18	450	Bay State Fishing Co. (Mass.).....	Boston, Mass.....	30 Fish Pier, South Boston, Mass.
24	do.	18	500	do.....	do.....	Do.
25	Frt.	14	400	Citizens Light, Power & Water Co. (Alaska).	Ketchikan, Alaska.....	do.
26	Frt.	27	1,450	M. & J. Tracy (N.Y.).....	New York, N.Y.....	1 Broadway.
27	Pas.	107	4,200	Clyde-Malory Lines (Maine).....	do.....	Pier 36, North River.
28	Frt.	26	1,300	Dawson S.S. Corporation (Del.).....	do.....	17 Battery Place.
29	Frt.	27	1,300	do.....	do.....	Do.
30	Frt.	22	950	United States Steel Products Co. (N.Y.).....	do.....	30 Church Street.
31	Frt.	22	750	do.....	do.....	Do.
32	Tnk.	39	4,000	Gulf Refining Co. (Tex.).....	Port Arthur, Tex.....	Gulf Office Building.
33	Tnk.	42	3,500	Standard Shipping Co. (Del.).....	Wilmington, Del.....	30 Rockefeller Plaza, New York, N.Y.
34	Tnk.	42	3,700	do.....	do.....	Do.
35	Frt.	33	1,000	Interlake Steamship Co. (Del.).....	do.....	100 West 10th Street.
36	Frt.	21	1,198	Nicholson-Universal Steamship Co. (Del.).....	do.....	1465 West Jefferson Avenue, Detroit, Mich.
37	Pas.	100	2,700	Merchants & Miners Transportation Co. (Md.).....	Baltimore, Md.....	112 South Gay Street.
38	Frt.	24	1,198	Nicholson-Universal Steamship Co. (Del.).....	Wilmington, Del.....	1465 West Jefferson Avenue, Detroit, Mich.
39	Frt.	28	1,250	Interlake Steamship Co. (Del.).....	do.....	100 West 10th Street.
40	Tow.	13	200	Great Lakes Dredge & Dock Co. (N.J.).....	New York, N.Y.....	17 Battery Place.
41	Pas.	141	7,500	Novia Scotia Steamship Corporation (Maine).....	Portsmouth, N.H.....	India Wharf, Boston, Mass.
42	Pas.	150	7,500	do.....	do.....	Do.
43	Frt.	32	2,000	Cambris Steamship Co. (Del.).....	Cleveland, Ohio.....	Union Trust Building.
44	Frt.	32	1,878	do.....	do.....	Do.
45	Pas.	86	2,700	Merchants & Miners Transportation Co. (Md.).....	Baltimore, Md.....	112 South Gay Street.
46	Tow.	20	1,100	Brooks-Scanlon Corporation (Del.).....	Jacksonville, Fla.....	Foley, Fla.
47	Pas.	80	3,200	Eastern Steamship Lines (Maine).....	New York, N.Y.....	Pier 19, North River.
48	Frt.	32	1,700	Interlake Steamship Co. (Del.).....	Wilmington, Del.....	100 West 10th Street.
49	Frt.	33	2,000	Pioneer Steamship Co. (Del.).....	do.....	Do.
50	Frt.	28	1,350	M. & J. Tracy (N.Y.).....	New York, N.Y.....	1 Broadway.
51	Tow.	12	750	Great Lakes Dredge & Dock Co. (N.J.).....	Duluth, Minn.....	Exchange Building.
52	Pas.	90	2,700	Merchants & Miners Transportation Co. (Md.).....	Baltimore, Md.....	112 South Gay Street.
53	Tow.	7	800	Ship Owners and Merchants Tugboat Co. (Calif.).....	San Francisco, Calif.....	Pier 25.
54	Tnk.	44	4,000	Standard Shipping Co. (Del.).....	Wilmington, Del.....	30 Rockefeller Plaza, New York, N.Y.
55	Frt.	39	2,500	McCormick Steamship Co. (Calif.).....	San Francisco, Calif.....	461 Market Street.
56	Frt.	44	2,500	Lykes Bros.-Ripley Steamship Co. (La.).....	Houston, Tex.....	Condon Exchange Building.
57	Pas.	107	4,200	Cherokee-Seminole Steamship Corporation (Maine).....	New York, N.Y.....	Pier 36, North River.
58	Tow.	4	200	Foss Co. (Wash.).....	Seattle, Wash.....	660 West Ewing Street.
59	Fah.	35	2,500	Alaska Packers Association (Calif.).....	San Francisco, Calif.....	111 California Street.
60	Tnk.	43	4,200	Gulf Refining Co. (Tex.).....	Port Arthur, Tex.....	Gulf Office Building.
61	Frt.	26	1,400	Hammond Lumber Co. (Del.).....	San Francisco, Calif.....	310 Sansome Street.
62	Pas.	177	8,500	New York & Miami Steamship Corporation (Maine).....	New York, N.Y.....	Pier 36, North River.
63	Frt.	32	2,500	Inland Steamship Co. (W.Va.).....	Chicago, Ill.....	28 South Dearborn Street.

Merchant Vessels

Line no.	Official no.	Signal and radio call letters	Rig	Name of vessel	Tonnage		Dimensions in feet			When built	Where built
					Gross	Net	Length	Breadth	Depth		
1	160178	KGFQ	Scw.	A & P Nakeen No. 7....	54	54	60.1	19.9	5.1	1925	Houghton, Wash.....
2	202941	KGFV	St.s.	THEODORE ROOSEVELT. (C)	1,955	1,330	275.6	40.0	23.4	1906	Toledo, Ohio.....
3	226870	KGGE	St.s.	CHILCOF..... (S)	5,391	3,368	411.5	54.1	27.5	1920	Vancouver, British Columbia, Camden, N.J.....
4	200076	KGGN	St.s.	SUFFOLK..... (C)	4,607	2,895	365.7	50.1	28.1	1911	do.....
5	210644	KGGG	St.s.	MIDDLESEX..... (C)	4,727	2,780	369.0	50.1	28.0	1912	do.....
6	120889	KGOY	St.s.	IROQUOIS..... (C)	453	151	145.0	26.0	16.0	1892	San Francisco, Calif.....
7	90611	KOMA	Ol.s.	Hermosa..... (C)	326	193	139.0	28.0	11.5	1902	Wilmington, Calif.....
8	226941	KGMP	Ol.s.	Atlantic..... (C)	162	96	102.0	26.0	9.4	1926	San Diego, Calif.....
9	227980	KGMQ	Ol.s.	Patria..... (C)	191	106	106.5	28.8	9.8	1928	do.....
10	111168	KOMS	St.s.	ROBERT W. WILMOT..... (C)	407	277	132.4	28.0	16.0	1897	West Bay City, Mich.....
11	226862	KQMV	Ol.s.	CHESTER SUN..... (C)	9,096	5,523	490.6	66.0	36.8	1930	Chester, Pa.....
12	81876	KGND	St.s.	WAYONA..... (C)	466	413	156.0	36.0	12.3	1897	Fairhaven, Calif.....
13	226873	KGNE	El.s.	VEDOL No. 2..... (S)	1,818	1,068	262.1	44.2	18.5	1930	Wilmington, Del.....
14	226400	KGNK	St.s.	MUNARDAN..... (C)	3,890	2,419	370.2	50.3	28.5	1917	Belfast, Ireland.....
15	226371	KGNM	Ol.s.	Doris E..... (C)	74	50	69.5	17.0	8.7	1927	Port Blakely, Wash.....
16	226401	KGNN	St.s.	MUNERO..... (C)	5,056	3,222	400.4	52.3	28.4	1919	Belfast, Ireland.....
17	107336	KGNP	Ol.s.	Altak..... (C)	115	73	91.0	23.5	10.0	1901	Alameda, Calif.....
18	106223	KGNQ	Ga.s.	Afognak..... (C)	62	10	77.0	20.0	8.0	1889	San Francisco, Calif.....
19	226449	KGNT	Ol.s.	Brant..... (C)	83	29	77.1	18.8	7.1	1930	Oakland, Calif.....
20	206250	KGNY	St.s.	N. F. LEOPOLD..... (S)	5,929	5,245	532.0	56.0	27.3	1908	Bay City, Mich.....
21	204631	KGNZ	St.s.	JOSEPH BLOCK..... (S)	6,486	4,989	549.0	66.0	28.3	1907	do.....
22	170390	KGOF	Scw.	F. P. C. No. 2..... (C)	426	255	100.0	30.0	6.0	1929	Seattle, Wash.....
23	226867	KGOG	Ol.s.	WESTERN SUN..... (C)	9,100	5,523	490.6	66.0	36.8	1930	Chester, Pa.....
24	214466	KGOI	St.s.	JOLIE..... (S)	6,262	4,824	504.0	64.0	20.0	1916	Lorain, Ohio.....
25	226866	KGOJ	St.s.	VIRGINIA SINCLAIR..... (S)	6,151	3,795	416.8	57.1	31.9	1930	Quincy, Mass.....
26	226411	KGOK	St.s.	HARRY F. SINCLAIR, JR. (S)	6,151	3,795	416.5	57.1	31.9	1930	do.....
27	226363	KGOR	Ol.s.	David B..... (C)	52	35	60.4	16.5	6.7	1929	Houghton, Wash.....
28	226868	KGOV	St.s.	MORRO CASTLE..... (S)	11,530	6,449	482.0	70.9	18.6	1930	Newport News, Va.....
29	226822	KGOX	St.s.	ORIENTE..... (S)	11,530	6,449	482.0	70.9	18.5	1930	do.....
30	226853	KGOY	Ol.s.	EASTERN SUN..... (C)	9,100	5,523	490.6	66.0	36.8	1930	Chester, Pa.....
31	215448	KGQF	St.s.	AMERICA..... (C)	21,329	12,189	668.8	74.3	22.5	1905	Belfast, Ireland.....
32	226906	KGQD	St.s.	JAMES W. GOOD..... (C)	530	341	158.1	42.0	6.1	1930	Dubuque, Iowa.....
33	226728	KGQH	Ol.s.	Chicken of the Sea..... (C)	295	161	113.3	28.3	12.4	1930	Los Angeles, Calif.....
34	229908	KQKQ	St.w.	PATRICK J. HURLEY..... (C)	530	341	158.1	42.0	6.1	1930	Dubuque, Iowa.....
35	228661	KQQN	Ol.s.	Navigator..... (C)	256	139	113.1	27.0	10.4	1929	San Diego, Calif.....
36	127176	KGQO	St.s.	CRESCENT CITY..... (S)	4,109	3,062	406.0	48.2	24.0	1897	Chicago, Ill.....
37	150705	KGQR	St.s.	PENOBSCOT..... (S)	3,943	2,821	454.0	44.5	22.5	1895	West Bay City, Mich.....
38	227910	KGQU	Ol.s.	California..... (C)	191	106	106.5	25.8	9.8	1928	San Diego, Calif.....
39	226961	KGRA	St.s.	OHIO..... (C)	913	416	191.0	40.6	8.0	1930	Pittsburgh, Pa.....
40	226018	KGRD	St.s.	TENNESSEE..... (C)	913	416	191.0	40.6	8.0	1930	do.....
41	226110	KGRE	Ol.s.	TIDEWATER..... (S)	8,886	5,412	490.6	66.0	36.8	1930	Chester, Pa.....
42	226171	KGRF	Ol.s.	TIDEWATER ASSOCIATED..... (S)	8,812	5,362	490.6	66.0	36.8	1930	do.....
43	202770	KGRG	El.s.	J. R. SENSIBAR..... (S)	7,179	4,638	537.8	66.2	27.0	1905	Ecorse, Mich.....
44	226102	KGRJ	Ol.s.	INDIANA..... (C)	913	416	191.0	40.6	8.0	1930	Charleston, W. Va.....
45	226108	KGRK	El.s.	LOUISIANA..... (C)	913	416	191.0	40.6	8.0	1930	do.....
46	226063	KGRL	Ol.s.	Northwestern..... (C)	346	186	117.0	28.1	12.8	1930	Tacoma, Wash.....
47	226107	KGRP	Ol.s.	Santo Amaro..... (C)	262	142	111.5	27.3	11.1	1930	San Diego, Calif.....
48	86275	KGRV	Ol.s.	Gracie S..... (C)	91	52	83.0	24.7	10.2	1893	San Francisco, Calif.....
49	210677	KGRW	Ol.s.	Adventurers..... (C)	78	42	85.5	21.4	9.8	1913	East Boothbay, Maine.....
50	226061	KGRX	Ol.s.	Defender..... (C)	199	111	107.7	26.2	10.0	1930	San Diego, Calif.....
51	226210	KGRY	St.s.	G. HARRISON SMITH..... (S)	11,752	7,328	625.0	74.3	40.5	1930	Kearny, N.J.....
52	226306	KGWI	St.s.	W. S. FARISH..... (S)	11,787	7,362	625.0	74.3	40.5	1930	do.....
53	206888	KGWN	St.s.	NEWTON..... (C)	5,001	3,003	369.0	54.6	28.0	1911	Quincy, Mass.....
54	226245	KGWN	Ol.s.	Lusitania..... (C)	139	74	91.5	22.9	8.8	1927	Los Angeles, Calif.....
55	217059	KGWO	St.s.	J. FLOYD MASSEY, JR. (S)	2,084	1,223	251.0	43.7	19.2	1918	Superior, Wis.....
56	226447	KGWO	St.s.	BORINQUEN..... (S)	7,114	4,249	413.7	59.8	23.2	1931	Quincy, Mass.....
57	226073	KGWR	St.s.	FLORIDA..... (S)	4,923	2,998	365.8	56.7	26.0	1931	Newport News, Va.....
58	226338	KGWS	Ol.s.	BRILLIANT..... (S)	9,131	5,561	490.5	66.0	36.8	1930	Chester, Pa.....
59	226363	KGWT	St.s.	EXCALIBUR..... (S)	9,359	5,637	463.0	61.7	38.6	1930	Camden, N.J.....

Merchant Vessels

25

Line no.	Service	Crew	Horse-power	Name of owner	Home port	Address of owner
1	Fsh.			Nakat Packing Corporation (N.Y.).....	Ketchikan, Alaska.....	Dexter Horton Building, Seattle, Wash.
2	Pas.	100	3,000	Chicago Roosevelt Steamship Co. (Del.)..	Duluth, Minn.....	c/o R. B. Loring, Room 108, Board of Trade Building, 25 Broadway.
3	Frt.	32	3,000	Chile Steamship Co. (N.Y.).....	New York, N.Y.....	381 St. John Street.
4	Frt.	32	2,500	Coastwise Transportation Corporation (Maine).	Portland, Maine.....	381 St. John Street.
5	Frt.	35	1,800	do.....	do.....	Do.
6	Tow.	10	1,000	Bellingham Tug & Barge Co. (Wash.)....	Seattle, Wash.....	Roeder Avenue and B Street, Bellingham, Wash.
7	Fsh.	14	6,520	William J. Maggio.....	Los Angeles, Calif.....	Box 667, San Pedro, Calif.
8	Fsh.	8	300	M. O. Medina.....	San Diego, Calif.....	438 Rosecrans Street, Point Loma, Calif.
9	Fsh.	12	350	Joe M. Medina.....	do.....	370 Rosecrans Street, Point Loma, Calif.
10	Tow.	16	2,000	New Orleans Coal & Biso Towboat Co. (Del.)..	New Orleans, La.....	123 Walnut Street.
11	Tnk.	36	2,800	Motor Tankship Corporation (Del.).....	Philadelphia, Pa.....	1608 Walnut Street.
12	Fsh.	47		Robinson Fisheries Co. (Wash.).....	Seattle, Wash.....	Oakes Avenue, Anacortes, Wash.
13	Tnk.	19	1,000	Tide Water Associated Transport Corporation (Del.)..	Wilmington, Del.....	7 West 10th Street.
14	Frt.	24	2,500	Munson S.S. Lines (N.Y.).....	Mobile, Ala.....	67 Wall Street, New York, N.Y.
15	Fsh.	8	135	Alaska Pacific Salmon Co. (Nev.).....	Ketchikan, Alaska.....	67 Wall Street.
16	Frt.	37	3,000	Munson S.S. Lines (N.Y.).....	Mobile, Ala.....	67 Wall Street.
17	Pas.	11	300	Alaska Packers Assn. (Calif.).....	San Francisco, Calif.....	111 California Street.
18	Fsh.	3	125	Alaska Packers Assn. (Calif.).....	do.....	Do.
19	Fsh.	13	300	do.....	Juneau, Alaska.....	111 California Street, San Francisco, Calif.
20	Frt.	29	1,800	Inland S.S. Co. (W. Va.).....	Chicago, Ill.....	38 South Dearborn Street.
21	Frt.	29	2,000	do.....	do.....	Do.
22	Fsh.	1		Fishermen's Packing Corporation (Wash.)..	Seattle, Wash.....	Foot Bond Street, Everett, Wash.
23	Tnk.	37	2,800	Motor Tankship Corporation (Del.).....	Philadelphia, Pa.....	1608 Walnut Street.
24	Frt.	31	1,760	Cleveland-Cliffs S.S. Co. (Del.).....	Wilmington, Del.....	100 West 10th Street.
25	Tnk.	35	4,000	Sinclair Navigation Co. (Del.).....	New York, N.Y.....	45 Nassau Street.
26	Tnk.	28	4,000	do.....	do.....	Do.
27	Fsh.	6	100	Libby, McNeill & Libby (Maine).....	Seattle, Wash.....	88 Hamlin Street.
28	Pas.	237	14,000	Agwi Navigation Co. (Maine).....	New York, N.Y.....	Foot of Wall Street.
29	Pas.	221	14,000	U.S. Shipping Board.....	do.....	Do.
30	Tnk.	38	2,800	Motor Tankship Corp. (Del.).....	Philadelphia, Pa.....	1608 Walnut Street.
31	Pas.	550	16,000	do.....	New York, N.Y.....	45 Broadway.
32	Tow.	22	1,000	Inland Waterways Corporation (U.S.).....	Dubuque, Iowa.....	45 Broadway.
33	Fsh.	14	500	H. E. Morgan.....	Los Angeles, Calif.....	3118 Walnut Street, Walnut Park, Calif.
34	Tow.	22	1,000	Inland Waterways Corporation (U.S.).....	Dubuque, Iowa.....	45 Broadway.
35	Fsh.	12	6,400	Manuel H. Freitas.....	San Diego, Calif.....	3035 Lawrence Street, Point Loma, Calif.
36	Frt.	31	1,600	Nicholson-Universal S.S. Co. (Del.).....	Wilmington, Del.....	1465 West Jefferson Avenue, Detroit, Mich.
37	Frt.	20	1,180	do.....	do.....	Do.
38	Fsh.	12	300	Manuel Silveira.....	San Diego, Calif.....	306 Lawrence Street, Point Loma, Calif.
39	Tow.	32	2,140	Mississippi Valley Barge Line Co. (Del.)..	St. Louis, Mo.....	408 Pine Street, St. Louis, Mo.
40	Tow.	32	2,140	do.....	do.....	Do.
41	Tnk.	36	2,800	Tide Water Associated Transport Corporation (Del.)..	Wilmington, Del.....	7 West 10th Street.
42	Tnk.	38	2,800	do.....	do.....	Do.
43	Frt.	35	1,700	Senabar Transportation Co. (Del.).....	Chicago, Ill.....	33 North La Salle Street.
44	Tow.	44	2,000	Mississippi Valley Barge Line Co. (Del.)..	St. Louis, Mo.....	408 Pine Street.
45	Tow.	44	2,000	do.....	do.....	Do.
46	Fsh.	16	6,480	Northwestern Tuna Co. (Wash.).....	Los Angeles, Calif.....	c/o Everett Trust & Savings Bank, Everett, Wash.
47	Fsh.	11	400	Wiley Wade Ambrose.....	San Diego, Calif.....	4106 Alameda Drive.
48	Pit.	5	142	San Francisco Bar Pilots Benevolent & Protective Association (Calif.)..	San Francisco, Calif.....	Pier 7.
49	Pit.	5	140	do.....	do.....	Do.
50	Fsh.	14	350	California Packing Corporation (N.Y.).....	San Diego, Calif.....	101 California Street, San Francisco, Calif.
51	Tnk.	40	4,000	Standard Shipping Co. (Del.).....	Wilmington, Del.....	30 Rockefeller Plaza, New York, N.Y.
52	Tnk.	40	4,000	do.....	do.....	Do.
53	Frt.	38	2,600	Mystic S.S. Co. (Trustee).....	Boston, Mass.....	250 Stuart Street.
54	Fsh.	10	300	Manuel G. Rosa.....	San Diego, Calif.....	Point Loma, Calif.
55	Frt.	27	1,200	Steel Products Transportation Co. (Wis.)..	Duluth, Minn.....	1710 North 31st Street, Superior, Wis.
56	Pas.	154	6,420	Coamo S.S. Corporation (Maine).....	New York, N.Y.....	Foot Wall Street.
57	Pas.	110	8,500	Peninsular & Occidental S.S. Co. (Conn.)..	New Haven, Conn.....	208 Church Street.
58	Tnk.	44	2,800	Standard-Vacuum Transportation Co. (Del.)..	New York, N.Y.....	25 Broadway.
59	Pas.	104	7,200	Export S.S. Corporation (N.Y.).....	do.....	25 Broadway.

Merchant Vessels

Line no.	Official no.	Signal and radio call letters	Rig	Name of vessel	Tonnage		Dimensions in feet			When built	Where built
					Gross	Net	Length	Breadth	Depth		
1	220013	KGWU	Ol.s.	Rajo.....	247	180	104.2	25.6	11.5	1930	Los Angeles, Calif.....
2	217920	KIBD	St.s.	SERNANDOAN.....	6,414	3,974	416.8	55.1	32.7	1919	Bath, Maine.....
3	217928	KIBF	St.s.	MALAMA.....	3,375	1,998	324.0	46.2	25.0	1919	Newark, N.J.....
4	218195	KION	St.s.	TACOMA.....	7,001	5,482	409.6	54.2	27.1	1919	Seattle, Wash.....
5	218448	KIOP	St.s.	YONEMAR.....	5,612	3,498	409.8	54.2	29.2	1919do.....
6	218638	KIOQ	St.s.	WEST ISLETA.....	5,680	3,508	409.8	54.2	29.2	1919do.....
7	218701	KIOS	St.s.	ZAREMBO.....	4,947	3,073	390.2	53.1	27.0	1919	Tacoma, Wash.....
8	218080	KIDO	St.s.	SARTARIA.....	4,994	3,021	390.0	54.2	27.6	1919	Hog Island, Pa.....
9	218209	KIDF	St.s.	HEOINA.....	7,588	4,818	440.0	55.0	35.2	1919	Alameda, Calif.....
10	218002	KIDQ	St.s.	DELNORTE.....	4,982	3,064	390.0	54.2	27.6	1919	Hog Island, Pa.....
11	218003	KIDR	St.s.	SPENCER KELLOGG.....	5,307	3,213	391.8	51.3	28.5	1919	Wilmington, Del.....
12	218009	KIDT	St.s.	BARRALLTON.....	425	200	142.0	27.7	14.8	1919	Elizabeth, N.J.....
13	218004	KIDX	St.s.	WAUKEGAN.....	6,209	3,836	395.5	55.0	31.4	1919	Kearny, N.J.....
14	217931	KIDZ	St.s.	SAN PEDRO.....	6,216	3,841	395.5	55.0	31.4	1919do.....
15	231979	KIEK	St.s.	LURLINE.....	18,021	10,559	604.0	79.3	30.5	1932	Quincy, Mass.....
16	218025	KIFB	St.s.	WEST IRMO.....	5,775	3,585	409.8	54.2	29.2	1919	Seattle, Wash.....
17	218027	KIFD	St.s.	TEXMAR.....	5,505	3,439	410.5	54.3	27.2	1919	Los Angeles, Calif.....
18	218098	KIFE	Ol.s.	Ralph E. Havens.....	48	24	65.6	18.6	6.4	1905	Madison, Md.....
19	217530	KIFG	St.s.	FAVORITE.....	746	393	158.0	40.2	13.3	1919	Cleveland, Ohio.....
20	218039	KIFJ	St.s.	KISHAQUILLAS.....	5,039	3,045	390.0	54.2	27.6	1919	Hog Island, Pa.....
21	218072	KIFN	St.s.	HUMBICK.....	418	190	142.0	27.5	14.6	1919	Superior, Wis.....
22	218048	KIFP	St.s.	MAUNA LOA.....	5,436	3,405	410.0	54.4	27.2	1919	Los Angeles, Calif.....
23	218059	KIFQ	St.s.	POINT BONITA.....	3,293	2,000	324.0	46.2	25.0	1919	Newark, N.J.....
24	218062	KIFR	St.s.	BARRANCA.....	418	200	142.0	27.7	14.8	1919	Elizabeth, N.J.....
25	218067	KIFV	St.s.	ANDREA F. LUCKENRACH.....	6,565	4,064	496.0	68.2	37.2	1919	Quincy, Mass.....
26	218078	KIFX	St.s.	YOUNGSTOWN.....	6,633	4,121	395.5	55.0	31.4	1919	Kearny, N.J.....
27	218077	KIFZ	St.s.	LORAIN.....	6,213	3,836	395.5	55.0	31.4	1919do.....
28	218071	KIGO	St.s.	HUMACONNA.....	418	190	142.0	27.6	14.6	1919	Superior, Wis.....
29	218074	KIQD	St.s.	HULVER.....	418	190	142.0	27.5	14.6	1919do.....
30	218068	KIGF	Ol.s.	WILLMOTO.....	4,998	3,144	390.0	54.2	27.6	1919	Hog Island, Pa.....
31	218068	KIGL	St.s.	POLYTRIS.....	7,041	5,359	409.6	54.2	27.1	1919	Seattle, Wash.....
32	218128	KIQG	St.s.	SANTA ELISA.....	5,004	3,021	390.3	51.7	23.1	1919	Camden, N.J.....
33	218157	KIGS	St.s.	HARRY LUCKENRACH.....	6,355	3,967	448.9	60.2	28.2	1919	Chester, Pa.....
34	218155	KIGT	El.s.	BESSEMER.....	4,762	2,927	364.9	51.0	29.5	1919	Gloucester City, N.J.....
35	218144	KIOZ	Ol.s.	SILVERSPRUCE.....	3,275	2,109	333.8	48.0	24.9	1919	Jacksonville, Fla.....
36	218178	KIJD	St.s.	HARRISFORK.....	418	200	142.0	27.7	14.8	1919	Elizabeth, N.J.....
37	218179	KIJF	St.s.	BARRTON.....	418	200	142.0	27.7	14.8	1919do.....
38	218186	KIJJ	St.s.	POINT PALMAS.....	4,860	3,048	396.8	52.2	27.4	1919	Arlington, N.Y.....
39	218190	KIJL	St.s.	DOROTHY LUCKENRACH.....	6,369	3,999	448.9	60.2	28.2	1919	Chester, Pa.....
40	218200	KIJM	St.s.	BRUSH.....	5,114	3,102	390.0	54.2	27.6	1919	Hog Island, Pa.....
41	218221	KIJQ	St.s.	HOXBAR.....	6,958	4,329	434.8	56.2	31.8	1919	Sparrows Point, Md.....
42	218243	KIJT	St.s.	BUTTERCUP.....	418	200	142.0	27.7	14.8	1919	Elizabeth, N.J.....
43	218254	KIKM	St.s.	CHIZCO.....	5,496	3,443	410.5	54.3	27.2	1919	Long Beach, Calif.....
44	218258	KIKR	St.s.	CLAYTON.....	6,080	3,737	395.5	55.0	31.4	1919	Kearny, N.J.....
45	218745	KIKT	St.s.	EVANSVILLE.....	3,543	2,186	372.2	43.9	24.9	1917	Ecorse, Mich.....
46	218792	KIKX	St.s.	WILSHILO.....	5,668	3,563	409.8	54.2	29.2	1919	Seattle, Wash.....
47	218435	KILF	St.s.	ELMSPORT.....	6,865	5,348	409.6	54.2	27.1	1919do.....
48	218417	KILJ	St.s.	GRAYS HARBOR.....	6,969	5,442	409.6	54.2	27.1	1919do.....
49	218612	KILK	St.s.	COLORADO SPRINGS.....	6,864	5,347	409.6	54.2	27.1	1919do.....
50	218545	KILL	St.s.	OLYMPIA.....	6,406	4,774	401.7	54.8	32.1	1919do.....
51	218264	KILP	St.s.	EL CAPITAN.....	2,227	1,340	289.0	44.1	19.2	1919	Portland, Ore.....
52	218204	KILT	St.s.	WEST OALUMN.....	5,946	3,744	410.0	54.4	27.2	1919	Los Angeles, Calif.....
53	218203	KILV	St.s.	IPSWICH.....	5,671	3,448	400.7	54.2	30.1	1919	Chester, Pa.....
54	218222	KILZ	St.s.	WEST CAWTRON.....	5,611	3,483	410.5	54.3	27.2	1919	Los Angeles, Calif.....
55	218311	KIMO	St.s.	TRIPP.....	5,703	3,513	409.8	54.2	27.7	1919	Portland, Ore.....
56	218312	KIMD	St.s.	DEER LODGE.....	6,187	3,832	409.8	54.2	27.7	1919do.....
57	218323	KIMQ	St.s.	WEST ONETAC.....	5,627	3,505	410.5	54.3	27.2	1919	Los Angeles, Calif.....
58	218349	KIMN	St.s.	DELSUD.....	4,982	3,054	390.0	54.2	27.6	1919	Hog Island, Pa.....
59	218390	KIMR	St.s.	POINT SALINAH.....	4,886	3,071	398.8	52.2	27.4	1919	Arlington, N.Y.....
60	218389	KIMS	St.s.	ALPHA.....	5,771	3,595	409.8	54.3	31.4	1919	Chester, Pa.....
61	218391	KIMT	St.s.	MOUNT EVANS.....	6,267	3,903	410.0	54.2	27.6	1919	Portland, Ore.....
62	218388	KIMX	St.s.	SAN DOMINGO.....	4,760	2,890	376.4	52.3	27.0	1919	Sparrows Point, Md.....
63	218409	KIMZ	St.s.	PIPESTONE COUNTY.....	5,102	3,126	390.0	54.2	27.6	1919	Hog Island, Pa.....
64	218408	KINB	St.s.	OGONTE.....	5,028	3,127	390.0	54.2	27.6	1919do.....
65	218427	KIND	St.s.	FALCON.....	2,966	1,760	300.0	44.1	22.9	1919	Wilmington, Del.....
66	218436	KING	St.s.	WATERTOWN.....	6,315	3,907	416.9	56.2	31.0	1919	Quincy, Mass.....
67	218438	KINK	St.s.	ROANOKE.....	2,906	1,612	261.0	43.6	26.1	1919	Wyandotte, Mich.....
68	218450	KINM	St.s.	LEWIS.....	4,983	3,046	390.0	54.2	27.6	1919	Hog Island, Pa.....
69	218942	KINN	St.s.	EVERETT.....	5,773	3,571	410.5	54.2	29.2	1919	Seattle, Wash.....
70	218628	KINP	St.s.	CHARLES CHRISTENSON.....	5,630	3,495	409.7	54.2	27.7	1919do.....
71	218667	KINQ	St.s.	EELBECK.....	6,318	4,726	407.1	54.8	32.1	1919do.....

Merchant Vessels

Line no.	Service	Crew	Horsepower	Name of owner	Home port	Address of owner
1	Fah.	14	350	John Rados.....	Los Angeles, Calif.....	1811 Patton Avenue, San Pedro, Calif.
2	Tnk.	37	3,000	Texas Co. (Del.).....	Wilmington, Del.....	7 West 10th Street.
3	Frt.	36	1,500	Matson Navigation Co. (Calif.).....	San Francisco, Calif.....	215 Market Street.
4	Frt.	47	3,500	Tacoma-Oriental S.S. Co. (Nev.).....	Tacoma, Wash.....	915 Washington Building.
5	Frt.	34	2,500	Calmar S.S. Corporation (Del.).....	New York, N.Y.....	25 Broadway.
6	Frt.	38	2,500	American South-African Line (N.Y.).....	do.....	25 Beaver Street.
7	Frt.	34	2,500	American West African Line (N.Y.).....	do.....	17 Battery Place.
8	Frt.	40	2,500	U.S. Shipping Board.....	Philadelphia, Pa.....	Bourse Building.
9	Frt.	43	2,800	Weyerhaeuser S. S. Co. (Del.).....	Tacoma, Wash.....	Box 659, Newark, N.J.
10	Pas.	50	2,500	Mississippi Shipping Co. (La.).....	New Orleans, La.....	320 Magazine Street.
11	Tnk.	36	2,700	New York & Philippine S.S. Corporation (Del.).....	New York, N.Y.....	c/o Kellogg S.S. Corporation, 17 Battery Place.
12	Tow.	21	850	Ford Motor Co. (Del.).....	Detroit, Mich.....	Dearborn, Mich.
13	Frt.	54	2,500	U.S. Shipping Board.....	Newark, N.J.....	Porter Building.
14	Frt.	36	2,500	Pacific-Atlantic S.S. Co. (Del.).....	Portland, Oreg.....	215 Market Street.
15	Pas.	346	22,000	Matson Navigation Co. (Calif.).....	San Francisco, Calif.....	17 Battery Place.
16	Frt.	32	2,800	American West African Line (N.Y.).....	New York, N.Y.....	25 Broadway.
17	Frt.	34	2,500	Calmar S.S. Corporation (Del.).....	do.....	25 Broadway.
18	Tow.	5	200	Florida West Coast Towing Co. (Fla.).....	Tampa, Fla.....	51 Peleburg, Fla.
19	Wrt.	15	1,200	Great Lakes Towing Co. (N.J.).....	Duluth, Minn.....	N. F. Dock, foot 7th Avenue West
20	Tnk.	42	2,500	Steamer Kishacoquillas Corporation (N.Y.).....	New York, N.Y.....	122 East 4th Street.
21	Tow.	21	850	Ford Motor Co. (Del.).....	Detroit, Mich.....	Dearborn, Mich.
22	Frt.	35	2,500	Matson Navigation Co. (Calif.).....	San Francisco, Calif.....	215 Market Street.
23	Frt.	37	1,500	Gulf Pacific Mail Line, Ltd. (Nev.).....	do.....	do.
24	Tow.	22	800	New Orleans Coal & Hlso Tow Boat Co. (Del.).....	New Orleans, La.....	United Fruit Building.
25	Frt.	45	6,000	Luckenbach S.S. Co. (Del.).....	New York, N.Y.....	120 Wall Street.
26	Frt.	33	2,500	Lykes Bros.-Ripley S.S. Co. (La.).....	Houston, Tex.....	Cotton Exchange Building.
27	Frt.	54	2,500	U.S. Shipping Board.....	Newark, N.J.....	do.
28	Tow.	15	1,250	Merrill & Ring Lumber Co. (Wash.).....	Seattle, Wash.....	White Building.
29	Tow.	22	800	Tennessee Coal, Iron & R.R. Co. (Tenn.).....	Mobile, Ala.....	Brown Marx Building, Birmingham, Ala.
30	Frt.	33	2,250	Seekonk Corporation (N.Y.).....	Philadelphia, Pa.....	114 Drexel Building.
31	Frt.	49	3,500	U.S. Shipping Board.....	Seattle, Wash.....	841 Railroad Avenue South.
32	Pas.	43	3,850	Panama Mail S.S. Co. (Del.).....	New York, N.Y.....	10 Hanover Square.
33	Frt.	52	5,000	Luckenbach S.S. Co. (Del.).....	do.....	120 Wall Street.
34	Tnk.	27	1,800	Atlantic Refining Co. (Pa.).....	Philadelphia, Pa.....	260 South Broad Street.
35	Frt.	26	3,000	Clegg Shipowning Corporation (N.Y.).....	New York, N.Y.....	44 Beaver Street.
36	Tow.	18	1,100	Samuel A. Guilds.....	Charleston, S.C.....	Mount Pleasant, S.C.
37	Tow.	20	800	Steamtug Barryton (N.Y.).....	New York, N.Y.....	Foot Court Street (B).
38	Frt.	50	2,500	Swayne & Hoyt, Ltd. (Nev.).....	San Francisco, Calif.....	215 Market Street.
39	Frt.	42	5,000	Luckenbach S.S. Co. (Del.).....	New York, N.Y.....	120 Wall Street.
40	Frt.	42	2,500	U.S. Shipping Board.....	Philadelphia, Pa.....	Bourse Building.
41	Tnk.	33	2,500	Malston Co. (Del.).....	Wilmington, Del.....	c/o U.S. Corporation Co., The Green, Dover, Del.
42	Tow.	21	750	Ford Motor Co. (Del.).....	Detroit, Mich.....	Dearborn, Mich.
43	Frt.	45	2,800	Grace S.S. Co. (Del.).....	New York, N.Y.....	10 Hanover Square.
44	Frt.	43	2,500	U.S. Shipping Board.....	Newark, N.J.....	do.
45	Frt.	85	2,100	M. & J. Tracy (N.Y.).....	New York, N.Y.....	1 Broadway.
46	Frt.	35	3,000	Williams S. S. Corporation (Del.).....	do.....	50 Broad Street.
47	Frt.	38	2,500	Lykes Bros.-Ripley S.S. Co. (La.).....	Lake Charles, La.....	Whitney Bank Building, New Orleans, La.
48	Frt.	41	2,500	Tacoma Oriental S.S. Co. (Nev.).....	Tacoma, Wash.....	915 Washington Building.
49	Frt.	42	2,800	Lykes Bros.-Ripley S.S. Co. (La.).....	Lake Charles, La.....	Whitney Bank Building, New Orleans, La.
50	Frt.	44	2,800	Tacoma Oriental S.S. Co. (Nev.).....	Tacoma, Wash.....	915 Washington Building.
51	Frt.	30	1,400	E. K. Wood Lumber Co. (Calif.).....	San Francisco, Calif.....	1 Drumm Street.
52	Frt.	37	3,500	U.S. Shipping Board.....	Los Angeles, Calif.....	do.
53	Frt.	39	2,500	Lancaster S.S. Corporation (N.Y.).....	New York, N.Y.....	25 Beaver Street.
54	Frt.	34	2,800	American South African Line (N.Y.).....	do.....	25 Beaver Street.
55	Frt.	44	2,500	Lykes Bros.-Ripley S.S. Co. (La.).....	Galveston, Tex.....	U.S. National Bank Building.
56	Frt.	32	2,500	U.S. Shipping Board.....	Portland, Oreg.....	Spalding Building.
57	Frt.	35	2,800	do.....	New York, N.Y.....	45 Broadway.
58	Pas.	50	2,500	Mississippi Shipping Co. (La.).....	New Orleans, La.....	320 Magazine Street.
59	Frt.	35	2,500	Swayne & Hoyt, Ltd. (Nev.).....	San Francisco, Calif.....	215 Market Street.
60	Tnk.	37	3,000	Alpha S.S. Corporation (N.J.).....	New York, N.Y.....	17 Battery Place.
61	Frt.	44	2,500	U.S. Shipping Board.....	Portland, Oreg.....	614 Spalding Building.
62	Frt.	34	2,500	Pacific-Atlantic S.S. Co. (Del.).....	do.....	Porter Building.
63	Frt.	35	2,500	U.S. Shipping Board.....	Philadelphia, Pa.....	Bourse Building.
64	Frt.	43	2,500	Tampa Intercean S.S. Co. (Fla.).....	New Orleans, La.....	Whitney Building.
65	Frt.	33	1,650	Atlantic & Caribbean Steam Navigation Co. (Del.).....	Wilmington, Del.....	DuPont Building.
66	Tnk.	37	2,500	Cities Service Transportation Co. (Del.).....	New York, N.Y.....	60 Wall Street.
67	Pas.	36	1,500	Merchants & Miners Transportation Co. (Md.).....	Baltimore, Md.....	112 South Gay Street.
68	Frt.	37	2,500	U.S. Shipping Board.....	Philadelphia, Pa.....	Bourse Building.
69	Frt.	46	2,800	Tacoma Oriental S.S. Co. (Nev.).....	Tacoma, Wash.....	915 Washington Building.
70	Frt.	35	2,500	Christenson S.S. Co. (Calif.).....	San Francisco, Calif.....	310 Sansome Street.
71	Frt.	46	2,800	U.S. Shipping Board.....	Seattle, Wash.....	841 Railroad Avenue South.

Merchant Vessels

Line no.	Official no.	Signal and radio call letters	Rig	Name of vessel	Tonnage		Dimensions in feet			When built	Where built
					Gross	Net	Length	Breadth	Depth		
1	218888	KINR	St. s.	BERURY.....	4,924	3,006	379.5	53.1	27.0	1919	Tacoma, Wash.....
2	218886	KIPO	St. s.	DOYLES TOWN.....	2,632	1,610	289.0	44.1	19.2	1919	Portland, Oreg.....
3	218881	KIPJ	St. s.	WEST CRATAEA.....	6,187	3,838	409.8	54.2	27.7	1919	do.....
4	218882	KIPK	St. s.	WEST BRIGOLIA.....	5,791	3,513	406.8	54.2	27.7	1919	do.....
5	218879	KIPS	St. s.	GEO. H. JONES.....	7,030	4,363	428.3	56.2	31.4	1919	Chester, Pa.....
6	218485	KIPX	St. s.	MAIDEN CREEK.....	5,031	2,078	390.0	54.2	28.0	1919	Hog Island, Pa.....
7	218801	KIQO	St. s.	WEST MORELAND.....	6,207	3,835	395.5	55.0	31.4	1919	Kearny, N.J.....
8	218840	KIQP	St. s.	BOLIVAR.....	2,606	1,612	281.0	43.6	26.1	1919	Wyandotte, Mich.....
9	218579	KIQR	St. s.	HUGOTON.....	6,943	4,287	434.8	56.2	31.7	1919	Sparrows Point, Md.....
10	218895	KIQV	St. s.	EXINIA.....	4,999	3,074	390.0	54.2	27.6	1919	Hog Island, Pa.....
11	218896	KIQX	St. s.	FLOUR SPAN.....	5,055	3,095	390.0	54.2	27.6	1919	do.....
12	218897	KIQZ	St. s.	LIBERTY GLO.....	4,979	3,090	390.0	54.2	27.8	1919	do.....
13	218800	KIRB	St. s.	COMMERCIAL NAVIGATOR.....	2,638	1,634	251.0	43.6	26.1	1919	Cleveland, Ohio.....
14	218614	KIRF	St. s.	WASHINGTON.....	5,564	3,472	410.5	54.3	27.2	1919	Los Angeles, Calif.....
15	218615	KIRG	St. s.	SILVER SWORD.....	4,937	3,122	386.8	52.2	27.4	1919	Arlington, N.Y.....
16	218617	KIRK	St. s.	SHARON.....	4,782	2,927	364.9	51.0	29.5	1919	Gloucester City, N.J.....
17	218630	KIRT	St. s.	DERBYLINE.....	6,852	4,239	435.0	56.0	32.0	1919	Alameda, Wash.....
18	218873	KIBO	St. s.	COYA.....	4,954	3,074	380.2	53.1	27.0	1919	Tacoma, Wash.....
19	218733	KIBD	St. s.	SEATTLE SPIRIT.....	5,627	3,493	409.7	54.2	27.7	1919	Seattle, Wash.....
20	218649	KIBF	St. s.	SEATTLE.....	7,001	5,461	410.1	54.2	27.1	1919	do.....
21	218612	KISG	St. s.	GOLDEN STAR.....	6,379	4,017	401.7	54.8	32.1	1919	do.....
22	218708	KISJ	St. s.	STANLEY.....	6,463	4,712	401.7	54.8	32.1	1919	do.....
23	218674	KISK	St. s.	WEST KEENE.....	5,600	3,503	410.5	54.3	27.2	1919	Long Beach, Calif.....
24	218676	KISM	St. s.	BALDRUTE.....	6,295	3,898	416.9	56.2	31.0	1919	Quincy, Mass.....
25	218681	KISQ	St. s.	APY.....	5,052	3,093	390.0	54.2	27.6	1919	Hog Island, Pa.....
26	218682	KISR	St. s.	CITY OF FAIRBURY.....	5,053	3,094	390.0	54.2	27.6	1919	do.....
27	218694	KITB	St. s.	FAIRBLE.....	2,606	1,609	251.0	43.6	26.2	1919	Superior, Wis.....
28	218700	KITK	St. s.	BELLBUCKLE.....	6,207	3,835	395.5	55.0	31.4	1919	Kearny, N.J.....
29	218706	KITL	St. s.	WYTHEVILLE.....	6,096	3,790	395.5	55.0	31.4	1919	do.....
30	218718	KITP	St. s.	GENEVIEW LYKES.....	2,689	1,687	253.4	43.8	26.2	1919	Manitowoc, Wis.....
31	218721	KITQ	St. s.	INTERNATIONAL.....	2,740	1,780	253.4	43.7	26.2	1919	Ashtabula, Ohio.....
32	218731	KITX	St. s.	PAN ATLANTIC.....	4,610	3,036	386.8	52.2	27.4	1919	Arlington, N.Y.....
33	218732	KITZ	St. s.	CHARCAS.....	5,555	3,457	410.5	54.3	27.2	1919	Los Angeles, Calif.....
34	218741	KIVB	St. s.	MINNEQUA.....	5,165	3,168	390.0	54.2	27.6	1919	Hog Island, Pa.....
35	218740	KIVO	St. s.	KEWANEE.....	3,550	2,125	318.4	46.0	23.6	1919	Elizabeth, N.J.....
36	218753	KIVF	St. s.	LIGHTBURN.....	6,429	3,979	416.8	56.1	32.7	1919	Bath, Maine.....
37	218771	KIVQ	St. s.	HUGENOT.....	6,964	4,282	434.8	56.2	31.7	1919	Sparrows Point, Md.....
38	218637	KIVR	St. s.	BEACONOIL.....	7,068	4,349	435.0	56.0	32.0	1919	Alameda, Calif.....
39	218811	KIVS	St. s.	DELFINA.....	3,480	2,060	320.7	46.0	24.4	1919	Oakland, Calif.....
40	218980	KIVT	St. s.	DELISLE.....	3,478	2,064	320.7	46.0	24.4	1919	do.....
41	218806	KIVV	St. s.	WEST CACTUS.....	5,591	3,563	410.5	54.0	27.1	1919	South San Francisco, Calif.....
42	218797	KIXB	St. s.	WEST CHESWALD.....	5,711	3,518	409.8	54.2	27.7	1919	Portland, Oreg.....
43	218790	KIXK	St. s.	LAFOMO.....	5,028	3,113	390.0	54.2	27.6	1919	Hog Island, Pa.....
44	218796	KIXR	St. s.	TULSA.....	5,083	3,113	390.0	54.2	27.6	1919	do.....
45	218805	KIXV	St. s.	MONTAUK.....	7,771	4,820	419.5	56.5	30.2	1919	Camden, N.J.....
46	218809	KIXX	St. s.	MALLEMAK.....	3,515	2,125	333.8	45.0	24.9	1919	Jacksonville, Fla.....
47	218810	KIXZ	St. s.	WEST SELENE.....	5,980	3,720	410.0	54.4	27.2	1919	Los Angeles, Calif.....
48	218816	KIZB	St. s.	DOMINO.....	3,170	1,903	328.0	46.2	22.9	1919	Wilmington, Del.....
49	218817	KIZO	St. s.	BAKERSFIELD.....	5,545	3,458	410.5	54.3	27.2	1919	Los Angeles, Calif.....
50	218820	KIZD	St. s.	DE BARDELEBEN.....	429	203	142.0	27.7	14.5	1919	Elizabeth, N.J.....
51	218831	KIZM	St. s.	STELLA LYKES.....	2,609	1,610	251.0	43.6	26.2	1919	Duluth, Minn.....
52	218833	KIZP	St. s.	SHICKSHINNY.....	5,103	3,127	390.0	54.2	27.6	1919	Hog Island, Pa.....
53	218851	KIZR	St. s.	WINONA COUNTY.....	6,049	3,707	395.5	55.0	31.4	1919	Kearny, N.J.....
54	218850	KIZS	St. s.	VINCENT.....	6,210	3,807	395.5	55.0	31.4	1919	do.....
55	218859	KIZV	St. s.	IMLAY.....	7,006	4,352	426.8	57.0	31.2	1919	Oakland, Calif.....
56	218865	KIZX	St. s.	LARETTE.....	4,989	3,061	390.0	54.2	27.6	1919	Hog Island, Pa.....
57	218274	KJAO	St. s.	HELEN WHITTIER.....	5,505	3,412	409.8	54.2	27.1	1919	Seattle, Wash.....
58	222532	KJAJ	St. s.	A. B. POTTER.....	284	193	110.8	23.2	10.5	1919	Philadelphia, Pa.....
59	218206	KJAR	St. s.	A. G. WELLS.....	418	190	142.0	27.5	14.6	1919	Superior, Wis.....
60	218729	KJAB	St. s.	A. L. WALKER.....	427	187	142.0	27.6	14.8	1919	do.....
61	211345	KJAT	St. s.	A. Brooke Taylor.....	295	159	146.0	23.3	11.0	1913	Wilmington, Del.....
62	209852	KJAU	St. s.	ABERDEEN.....	116	59	88.0	19.0	11.5	1912	Seattle, Wash.....
63	218268	KJAV	St. s.	ACE.....	2,616	1,611	251.0	43.6	26.2	1919	Lorain, Ohio.....
64	109921	KJAW	St. s.	Admiral.....	123	88	117.7	19.1	9.9	1892	East Providence, R.I.....
65	212099	KJAX	St. s.	ADRIAN ISBLIN.....	2,040	1,229	244.0	43.0	20.5	1914	Wyandotte, Mich.....
66	217685	KJAY	St. s.	AETNA.....	2,153	1,280	250.5	43.7	20.1	1919	Manitowoc, Wis.....

Merchant Vessels

20

Line No.	Service	Crew	Horse-power	Name of owner	Home port	Address of owner
1	Frt.	32	2,500	U. S. Shipping Board	Tacoma, Wash.	
2	Frt.	26	1,400	Charles Nelson Co. (Calif.)	San Francisco, Calif.	220 California Street.
3	Frt.	42	2,500	Lykes Bros. Ripley S.S. Co. (La.)	Houston, Tex.	Cotton Exchange Building.
4	Frt.	46	2,500	U.S. Shipping Board	New Orleans, La.	Carondelet Building.
5	Tnk.	36	2,800	Standard Shipping Co. (Del.)	Wilmington, Del.	30 Rockefeller Plaza, New York, N.Y.
6	Frt.	36	2,500	Waterman S.S. Corporation (Ala.)	Mobile, Ala.	Merchants National Bank Building.
7	Frt.	35	2,500	Lykes Bros. Ripley S.S. Co. (La.)	Galveston, Tex.	U.S. National Bank Building.
8	Frt.	28	1,600	Colombian S.S. Co. (Del.)	New York, N.Y.	17 Battery Place.
9	Tnk.	33	2,600	Malston Co. (Del.)	Wilmington, Del.	c/o U.S. Corporation Co., The Green, Dover, Del.
10	Frt.	42	2,500	Export S.S. Corporation (N.Y.)	New York, N.Y.	25 Broadway.
11	Frt.	36	2,500	South Atlantic S.S. Co. (Del.)	Savannah, Ga.	DuPont Building, Wilmington, Del.
12	Frt.	37	2,500	do.	do.	do.
13	Frt.	25	1,200	Moorsmack Gulf Lines (Del.)	New York, N.Y.	5 Broadway.
14	Frt.	50	2,800	States S.S. Co. (Nev.)	Portland, Ore.	810 Porter Building.
15	Frt.	33	2,500	Sword S.S. Line (N.Y.)	New York, N.Y.	90 Broad Street.
16	Tnk.	27	1,800	Atlantic Refining Co. (Pa.)	Philadelphia, Pa.	260 South Broad Street.
17	Tnk.	34	2,600	Texas Co. (Del.)	Wilmington, Del.	7 West 10th Street.
18	Frt.	39	2,300	Grace S.S. Co. (Del.)	do.	DuPont Building.
19	Frt.	31	2,800	U.S. Shipping Board	Seattle, Wash.	841 Railroad Avenue South.
20	Frt.	47	2,800	Tacoma Oriental S.S. Co. (Nev.)	Tacoma, Wash.	915 Washington Building.
21	Frt.	35	2,800	Oceanic & Oriental Navigation Co. (Del.)	San Francisco, Calif.	215 Market Street.
22	Frt.	42	2,800	U.S. Shipping Board	Seattle, Wash.	841 Railroad Avenue South.
23	Frt.	36	2,800	do.	Los Angeles, Calif.	
24	Tnk.	36	2,600	Baldbutte S.S. Co. (Del.)	Philadelphia, Pa.	260 South Broad Street.
25	Frt.	43	2,500	Mississippi Shipping Co. (La.)	New Orleans, La.	320 Magazine Street.
26	Frt.	43	2,500	American Scantico Line (Del.)	New York, N.Y.	5 Broadway.
27	Frt.	27	1,500	Mobile, Miami & Gulf S.S. Co. (Ala.)	Mobile, Ala.	Merchants National Bank Building.
28	Frt.	11	2,600	U.S. Shipping Board	Newark, N.J.	
29	Frt.	40	3,000	American Diamond Lines (Del.)	New York, N.Y.	39 Broadway.
30	Frt.	30	1,600	Lykes Bros. S.S. Co. (La.)	Galveston, Tex.	U.S. National Bank Building.
31	Fsh.	37	1,425	International Packing Co. (Wash.)	Seattle, Wash.	Colman Building.
32	Frt.	35	3,268	Pan-Atlantic S.S. Corporation (Del.)	Wilmington, Del.	Tooth and Shipley Streets.
33	Frt.	45	2,800	Grace S.S. Co. (Del.)	New York, N.Y.	10 Hanover Square.
34	Frt.	38	3,140	American Scantico Line (Del.)	do.	5 Broadway.
35	Tnk.	37	1,800	Associated Oil Co. (Calif.)	San Francisco, Calif.	79 New Montgomery Street.
36	Tnk.	38	3,000	Texas Co. (Del.)	Wilmington, Del.	7 West 10th Street.
37	Tnk.	34	2,800	Richfield Oil Co. of California (Del.)	Los Angeles, Calif.	Richfield Oil Building.
38	Tnk.	33	3,100	Standard Shipping Co. (Del.)	Wilmington, Del.	30 Rockefeller Plaza, New York, N.Y.
39	Frt.	42	1,800	Baltimore Insular Line (N.J.)	Baltimore, Md.	Citizens National Bank Building.
40	Frt.	34	1,765	do.	do.	do.
41	Frt.	36	2,800	Pacific Argentine Brazil Line (Del.)	San Francisco, Calif.	461 Market Street.
42	Frt.	45	2,500	U.S. Shipping Board	Portland, Ore.	514 Spalding Building.
43	Frt.	43	2,500	Tampa Intercean S.S. Co. (Fla.)	New Orleans, La.	Whitney Building.
44	Frt.	33	2,500	South Atlantic S.S. Co. (Del.)	Savannah, Ga.	DuPont Building, Wilmington, Del.
45	Frt.	39	3,000	Atlantic Transport Co. (W.Va.)	New York, N.Y.	1 Broadway.
46	Frt.	44	2,000	Malah S.S. Co. (Del.)	do.	11 Broadway.
47	Frt.	36	3,500	U.S. Shipping Board	Los Angeles, Calif.	
48	Frt.	38	1,650	American Sugar Transit Corporation (Del.)	New York, N.Y.	120 Wall Street.
49	Frt.	29	2,800	U.S. Shipping Board	Los Angeles, Calif.	
50	Tow.	20	800	W. G. Coyle & Co. (La.)	New Orleans, La.	Pere Marquette Building.
51	Frt.	33	1,500	Lykes Bros. S.S. Co. (La.)	Galveston, Tex.	U.S. National Bank Building.
52	Frt.	33	2,500	South Atlantic S.S. Co. (Del.)	Savannah, Ga.	DuPont Building, Wilmington, Del.
53	Frt.	30	2,500	U.S. Shipping Board	Newark, N.J.	
54	Frt.	54	2,500	do.	do.	
55	Tnk.	33	2,400	Malston Co. (Del.)	Wilmington, Del.	c/o U.S. Corporation Co., The Green, Dover, Del.
56	Frt.	35	2,200	U.S. Shipping Board	Philadelphia, Pa.	Rourse Building.
57	Frt.	32	3,000	Los Angeles S.S. Co. (Calif.)	Los Angeles, Calif.	Pier A, Berth 156.
58	Tow.	15	500	Jacksonville Forwarding Co. (Fla.)	Jacksonville, Fla.	Foot Laura Street.
59	Tow.	6	800	Atchison Topeka & Santa Fe Railway Co. (Kans.)	San Francisco, Calif.	114 Sansome Street.
60	Tow.	21	850	Eastern Transportation Co. (Del.)	Wilmington, Del.	Ford Building.
61	Fsh.	28	600	Colonna's Shipyard (Va.)	Norfolk, Va.	Indian River Road.
62	Whl.	10	370	American Pacific Whaling Co. (S.Dak.)	Seattle, Wash.	L. C. Smith Building.
63	Frt.	36	1,500	Aoe S.S. Corporation (Del.)	Duluth, Minn.	Foot 1st Avenue, West and Commerce Streets.
64	Fer.	8	350	E. N. Goodsell (Vt.)	Burlington, Vt.	
65	Frt.	24	1,000	George Hall Corporation (N.Y.)	Ogdensburg, N.Y.	502 North Water Street.
66	Frt.	36	1,250	Mid-West Transportation Co. (Mich.)	Detroit, Mich.	Union Guaranty Building.

Merchant Vessels

Line no.	Official no.	Signal and radio call letters	Rig	Name of vessel	Tonnage		Dimensions in feet			When built	Where built
					Gross	Net	Length	Breadth	Depth		
1	218624	KJAZ	St.s.	Ajax	356	197	133.8	29.7	10.8	1919	South Portland, Maine.
2	220484	KJBA	St.s.	ALADDIN	336	197	127.0	26.1	13.3	1920	Baltimore, Md.
3	218880	KJBB	St.s.	ALDEN A. MILLS	246	175	139.2	24.0	13.1	1919	East Boothbay, Maine.
4	218906	KJBC	St.s.	Alice M. Moran	176	29	95.5	24.7	12.2	1919	Manitowoc, Wis.
5	96920	KJBD	St.s.	ALLERTON	1,181	822	225.0	32.5	11.8	1887	Newburgh, N.Y.
6	208206	KJBE	St.s.	ALFOONA	186	126	92.0	24.0	11.8	1906	Sparrows Point, Md.
7	212017	KJBF	St.s.	ALVARADO	1,994	1,400	245.0	41.5	23.0	1914	Long Beach, Calif.
8	208976	KJBG	St.s.	Amagansett	390	172	151.6	24.1	13.0	1919	Rockland, Maine.
9	217490	KJBH	St.s.	AMERICAN	168	75	97.2	23.2	10.5	1919	Bath, Maine.
10	218477	KJBI	St.s.	AMERICAN STAR	4,811	3,037	386.8	62.2	27.4	1919	Arlington, N.Y.
11	219007	KJBJ	St.s.	ANACONDA	6,093	3,757	395.5	55.5	31.4	1919	Kearny, N.J.
12	210646	KJBK	St.s.	ANACORTES	4,889	3,527	279.8	53.1	27.0	1918	Tacoma, Wash.
13	138695	KJBL	St.s.	ANGLE	199	97	132.7	21.5	10.6	1898	Elizabethport, N.J.
14	201451	KJBM	St.s.	Anna E. Combes	138	114	113.5	23.2	6.6	1904	East Rockaway, N.Y.
15	219645	KJBN	St.s.	Anne Hanly	1,343	756	235.0	43.0	17.7	1920	North Bend, Oreg.
16	204509	KJBP	St.s.	Annie Christenson	452	188.7	99.8	20.1	9.0	1907	Winslow, Wash.
17	201545	KJBQ	St.s.	Arabs	155	91	109.5	24.5	12.0	1904	San Francisco, Calif.
18	225246	KJBR	St.s.	Arbutus	285	194	146.5	25.6	10.1	1879	Baltimore, Md.
19	211602	KJBT	St.s.	Arctio	197	69	111.5	25.3	11.6	1913	Eagle Harbor, Wash.
20	219957	KJBU	St.s.	ARCTURUS	6,094	3,816	401.4	63.2	31.9	1920	Vancouver, Wash.
21	106247	KJBV	St.s.	ARIES	114	57	89.5	20.1	9.0	1884	Philadelphia, Pa.
22	204207	KJBW	St.s.	ARIOSA	262	178	108.0	25.0	12.2	1907	Camden, N.J.
23	100804	KJBZ	St.s.	Asher J. Hudson	136	68	92.0	21.0	10.0	1891	do.
24	219230	KJCA	St.s.	ASHLAND COUNTY	2,592	1,613	251.0	43.6	26.1	1919	Lorain, Ohio.
25	217722	KJCB	St.s.	Astrea	415	197	142.0	31.6	14.4	1918	South Somerset, Mass.
26	106731	KJCC	St.s.	Atkins Hughes	115	57	88.7	19.0	10.2	1890	Philadelphia, Pa.
27	224452	KJCE	St.s.	Atlas	644	381	166.8	30.0	14.8	1925	South Portland, Maine.
28	204905	KJCF	St.s.	Augustine	159	88	101.5	23.1	11.0	1908	Baltimore, Md.
29	107010	KJCG	St.s.	AU REVOIR	342	212	145.6	23.6	12.6	1893	Wilmington, Del.
30	209735	KJCH	St.s.	B. H. B. Hubbard, Jr.	276	142	141.5	22.8	11.3	1912	do.
31	204945	KJCI	St.s.	BACK BAY	2,382	1,805	244.0	43.3	27.0	1908	Ecorse, Mich.
32	217536	KJCK	St.s.	BALDROCK	425	200	142.0	27.7	14.8	1919	Elizabeth, N.J.
33	217888	KJCL	St.s.	CUMCO	425	200	142.0	27.7	14.8	1919	do.
34	208282	KJCM	St.s.	BALTIMORE	375	255	106.5	32.0	15.0	1911	Wilmington, Del.
35	204326	KJCN	St.s.	Bandon	642	350	172.8	39.7	11.0	1907	North Bend, Oreg.
36	218835	KJCO	St.s.	BANNACK	4,844	2,987	377.0	62.0	26.8	1919	Shooters Island, N.Y.
37	217899	KJCP	St.s.	BARKHAMSTEAD	437	203	142.0	27.7	14.8	1919	Elizabeth, N.J.
38	219353	KJCQ	St.s.	BARRADO	4,781	3,015	380.5	53.1	26.9	1919	Seattle, Wash.
39	218912	KJCR	St.s.	BARWICK	418	196	142.0	27.7	14.8	1919	Elizabeth, N.J.
40	218588	KJCS	St.s.	BATHGATE	428	200	142.0	27.7	14.8	1919	New York, N.Y.
41	218905	KJCT	St.s.	BATTLEBORO	426	200	142.0	27.7	14.8	1919	do.
42	79833	KJCV	St.s.	BAY STATE	1,245	914	265.0	36.0	22.0	1890	Superior, Wis.
43	106834	KJCW	St.s.	BAY VIEW	1,399	1,075	265.0	38.0	24.0	1891	West Superior, Wis.
44	219483	KJCX	St.s.	Bea	181	32	95.5	24.7	12.2	1920	Sturgeon Bay, Wis.
45	218500	KJCY	St.s.	BELFORT	6,629	4,122	395.5	65.0	31.4	1919	Kearny, N.J.
46	219139	KJDA	St.s.	BELLEPLINE	6,049	3,787	395.5	65.0	31.4	1919	do.
47	219274	KJDB	St.s.	BELLFLOWER	6,085	3,751	395.5	65.0	31.4	1919	do.
48	219005	KJDC	St.s.	BELLHAVEN	6,098	3,780	395.5	65.0	31.4	1919	do.
49	3770	KJDE	St.s.	BERKELEY	1,883	1,168	261.4	40.2	14.1	1898	San Francisco, Calif.
50	219141	KJDG	St.s.	BERMUDA	426	200	142.0	27.7	14.8	1919	New York, N.Y.
51	204605	KJDH	St.s.	BERN	224	152	104.6	24.6	11.8	1907	Philadelphia, Pa.
52	202751	KJDI	St.s.	BERNARDSVILLE	181	123	93.7	24.0	11.1	1905	Port Richmond, N.Y.
53	93207	KJDJ	St.s.	Bertie M. Hanlon	400	257	148.0	33.0	10.5	1901	Marshfield, Oreg.
54	219556	KJDK	St.s.	Bess	223	106	106.6	26.8	11.5	1920	New London, Conn.
55	212100	KJDM	St.s.	BLACK DIAMOND	243	129	97.7	26.6	13.5	1914	Port Richmond, N.Y.
56	204900	KJDP	St.s.	border King	938	549	163.7	36.9	21.4	1908	Hoquiam, Wash.
57	130612	KJDQ	St.s.	Boeswell	311	155	125.0	25.0	14.7	1890	Camden, N.J.
58	218104	KJDR	St.s.	BOUKER NO. 6	285	188	112.2	26.5	12.0	1919	Baltimore, Md.
59	218775	KJDS	St.s.	BOUKER NO. 7	209	101	101.8	21.2	11.0	1919	Mobile, Ala.
60	3777	KJDT	St.s.	Boxer	216	121	113.7	25.3	13.5	1899	East Boston, Mass.
61	217769	KJDU	St.s.	BRADDOCK	6,629	4,122	395.5	65.0	31.4	1919	Kearny, N.J.
62	207301	KJDV	St.s.	BRANDON	2,431	1,431	244.0	43.2	27.2	1910	Wyandotte, Mich.
63	3487	KJDW	St.s.	BRAZIL	2,186	1,655	276.1	40.0	21.6	1890	Buffalo, N.Y.
64	211543	KJDX	St.s.	BREAKER	248	119	117.8	22.5	11.6	1913	Quincy, Mass.
65	212678	KJDY	St.s.	BRISTOL	284	193	118.3	24.6	14.5	1914	Port Richmond, N.Y.
66	219695	KJEZ	St.s.	Britannia	176	29	95.5	24.7	12.2	1920	Manitowoc, Wis.
67	111430	KJEA	St.p.	Broadway	2,329	1,617	317.5	40.1	14.0	1902	Bath, Maine.
68	204944	KJEB	St.s.	BROCKTON	2,308	1,729	244.0	43.2	27.0	1908	Ecorse, Mich.
69	207894	KJEC	St.s.	BROOKLYN	194	131	91.7	24.1	12.1	1910	Philadelphia, Pa.
70	3749	KJED	St.s.	Brunswick	532	283	161.3	34.4	12.2	1898	North Bend, Oreg.
71	212023	KJEE	St.s.	BUFFALO	584	371	107.0	32.2	14.7	1914	Sparrows Point, Md.
72	218821	KJEF	St.s.	BUFFALO BRIDGE	3,249	1,987	324.0	46.2	25.0	1919	Newark, N.J.
73	92799	KJEG	St.s.	BURLINGTON	2,029	1,221	238.0	42.2	22.2	1897	South Chicago, Ill.

Merchant Vessels

Line no.	Service	Crew	Horse-power	Name of owner	Home port	Address of owner
1	Frt.	6	600	General Lighterage Co. (Maine)	Portland, Maine	300 Commercial Street.
2	Tow.	12	700	Standard Shipping Co. (Del.)	Baltimore, Md.	Second Avenue and Clinton Street.
3	Cod.	30	550	Ocean Trawling Co. (Mass.)	Boston, Mass.	32 Fish Pier.
4	Tow.	12	750	Tug Alice M. Moran (N.Y.)	New York, N.Y.	17 Battery Place.
5	Pas.	45	1,200	Nantasket-Boston Steamboat Co. (Mass.)	Boston, Mass.	Hull, Mass.
6	Tow.	7	1,700	Pennsylvania R.R. Co. (Pa.)	New York, N.Y.	Pennsylvania Station.
7	Frt.	25	1,000	Moore Mill & Lumber Co. (Oreg.)	San Francisco, Calif.	325 Market Street.
8	Fsh.	32	700	John A. Hayes	New London, Conn.	487 Williams Street.
9	Frt.	10	550	Texas Co. (Del.)	Wilmington, Del.	7 West 10th Street.
10	Frt.	32	2,500	Charles Nelson Co. (Calif.)	San Francisco, Calif.	230 California Street.
11	Frt.	42	2,500	U.S. Shipping Board	Newark, N.J.	
12	Frt.	39	2,300	do	Tacoma, Wash.	
13	Pas.	7	800	Frederick Plage	New York, N.Y.	79 Elton Street (B).
14	Frt.	8	160	Thomas G. Carpenter & Co. (N.Y.)	do	c/o Geo. E. Huntley, 464 46th Street (B).
15	Frt.	22	1,000	J. R. Hanly Co. (Calif.)	San Francisco, Calif.	24 Market Street.
16	Frt.	21	600	Sudden & Christenson (Calif.)	do	310 Sansome Street.
17	Frt.	6	900	Associated Oil Co. (Calif.)	do	79 New Montgomery Street.
18	Msc.	15	450	Union Shipbuilding Co. (Pa.)	Baltimore, Md.	Fairfield, Md.
19	Tow.	15	400	M. J. Dady Engineering & Contracting Co. (N.Y.)	New York, N.Y.	367 Fulton Street (B).
20	Frt.	36	2,000	U.S. Shipping Board	do	45 Broadway.
21	Tow.	6	300	Steamtug Arles (N.Y.)	do	59 Pearl Street.
22	Tow.	12	500	Henry DuBois Sons Co. (N.Y.)	do	17 State Street.
23	Tow.	9	370	Sabine Towing Co. (Tex.)	Port Arthur, Tex.	Box 252.
24	Frt.	27	1,500	U.S. Shipping Board	New York, N.Y.	45 Broadway.
25	Tow.	19	1,000	Davison Chemical Co. (Md.)	Baltimore, Md.	Baltimore Trust Building.
26	Tow.	11	300	Tug Atkins Hughes Co. (Del.)	Philadelphia, Pa.	115 Walnut Street.
27	Frt.	11	500	Portland Lighterage Co. (Maine)	Portland, Maine	176 Middle Street.
28	Tow.	9	650	Southern Transportation Co. (N.J.)	Philadelphia, Pa.	Commercial Trust Building.
29	Pas.	15	850	William W. Stephens	New York, N.Y.	Sheephead Bay, N.Y.
30	Fsh.	29	600	Menhaden Co. (Va.)	Reedville, Va.	Reedville, Va.
31	Frt.	24	1,350	Gartland S.S. Co. (Del.)	Wilmington, Del.	7 West Tenth Street.
32	Tow.	18	800	Eastern Transportation Co. (Del.)	do	Ford Building.
33	Tow.	16	800	Cumco (N.J.)	New York, N.Y.	44 Whitehall Street.
34	Tow.	23	1,000	Pennsylvania R.R. Co. (Pa.)	do	Pennsylvania Station.
35	Frt.	19	475	Moore Mill & Lumber Co. (Oreg.)	San Francisco, Calif.	525 Market Street.
36	Frt.	42	2,500	U.S. Shipping Board	New York, N.Y.	45 Broadway.
37	Tow.	22	800	Pringle Barge Line Co. (Del.)	Wilmington, Del.	100 West 10th Street.
38	Frt.	35	2,800	U.S. Shipping Board	New York, N.Y.	45 Broadway.
39	Tow.	22	800	Barwick (N.J.)	do	11 Moore Street.
40	Tow.	16	1,000	Southern Transportation Co. (N.J.)	Philadelphia, Pa.	Commercial Trust Building.
41	Tow.	18	850	do	do	do
42	Frt.	28	1,000	Progress S.S. Co. (Del.)	Wilmington, Del.	100 West 10th Street.
43	Frt.	25	1,000	Central Dredging Co. (Ohio)	Cleveland, Ohio.	Union Trust Building.
44	Tow.	11	450	Cornell Steamboat Co. (N.Y.)	Albany, N.Y.	22 Ferry Street, Kingston, N.Y.
45	Frt.	54	2,500	U.S. Shipping Board	Newark, N.J.	
46	Frt.	54	2,500	do	do	
47	Frt.	54	2,900	do	do	
48	Frt.	68	2,800	do	do	
49	Fer.	20	1,450	Central Pacific Railway Co. (Utah)	San Francisco, Calif.	65 Market Street.
50	Tow.	17	850	Southern Transportation Co. (N.J.)	Philadelphia, Pa.	Commercial Trust Building.
51	Tow.	12	800	Reading Co. (Pa.)	do	Reading Terminal.
52	Tow.	6	840	Delaware, Lackawanna & Western R.R. Co. (Pa.)	New York, N.Y.	90 West Street.
53	Frt.	17	180	Everhard H. Stahlbaum	San Francisco, Calif.	24 California Street.
54	Tow.	9	450	Rambler Corporation (N.Y.)	New York, N.Y.	17 State Street.
55	Tow.	7	250	Lehigh Valley R.R. Co. (N.J.)	do	143 Liberty Street.
56	Frt.	27	400	Border Line Transportation Co. (Wash.)	Seattle, Wash.	Exchange Building.
57	Tow.	20	650	Inland Waterways Corporation	New Orleans, La.	211 Camp Street.
58	Tow.	11	950	Bouker Contracting Co. (N.J.)	New York, N.Y.	17 State Street.
59	Tow.	12	450	do	do	do
60	Tow.	16	700	Cottman Co. (Md.)	Baltimore, Md.	Baltimore Trust Building.
61	Frt.	42	2,500	U.S. Shipping Board	Newark, N.J.	
62	Frt.	27	1,400	Gartland S.S. Co. (Del.)	Wilmington, Del.	7 West Tenth Street.
63	Frt.	26	1,000	Illinois Ship & Dredge Co. (Ind.)	Chicago, Ill.	160 North La Salle Street.
64	Cod.	18	450	Bay State Fishing Co. (Mass.)	Boston, Mass.	30 Fish Pier, South Boston, Mass.
65	Tow.	13	900	James McWilliams Blue Line (N.J.)	New York, N.Y.	1 Broadway.
66	Tow.	8	430	Fred B. Datzell	do	24 State Street.
67	Pas.	9	1,500	Southern S.S. Co. (Del.)	do	do
68	Frt.	29	1,200	Gartland S.S. Co. (Del.)	Wilmington, Del.	7 West Tenth Street.
69	Frt.	6	800	New York Dock Railway (N.Y.)	New York, N.Y.	44 Whitehall Street.
70	Frt.	19	500	Hammond & Little River Redwood Co. (Del.)	San Francisco, Calif.	310 Sansome Street.
71	Frt.	8	344	Pennsylvania R.R. Co. (Pa.)	New York, N.Y.	Pier D, Jersey City, N.J.
72	Frt.	37	1,500	Charles Nelson Co. (Calif.)	San Francisco, Calif.	230 California Street.
73	Frt.	24	700	Gartland S.S. Co. (Del.)	Wilmington, Del.	7 West Tenth Street.

Merchant Vessels

Line no.	Official no.	Signal and radio call letters	Rig	Name of vessel	Tonnage		Dimensions in feet			When built	Where built
					Gross	Net	Length	Breadth	Depth		
1	218244	KJEH	Sts.	BUTTERFIELD.....	429	203	142.0	27.7	14.8	1919	Elizabeth, N.J.
2	218213	KJEI	El.s.	POINT BREEZE.....	4,756	2,014	364.9	51.0	29.5	1918	Gloucester.....
3	230102	KJEL	St.s.	Buzard.....	187	101	88.0	25.5	13.0	1920	Jacksonville, Fla.
4	218751	KJEK	St.s.	C. H. Graham.....	268	182	99.5	28.2	13.4	1915	Grassy Point, N.Y.
5	157368	KJEL	St.s.	REITLESS.....	153	76	102.0	20.7	10.6	1893	Camden, N.J.
6	230601	KJEM	St.s.	C. H. SPEDDEN.....	214	111	97.7	23.1	13.7	1931	Wilmington, Del.
7	204929	KJEN	St.s.	CALISTOGA.....	2,690	1,516	298.0	45.0	16.1	1907	Sparrows Point, Md.
8	127608	KJEO	St.s.	CALVERT.....	889	604	180.0	40.0	10.3	1902	Philadelphia, Pa.
9	219535	KJEQ	St.s.	Camel.....	179	30	95.5	24.7	12.2	1920	Sturgeon Bay, Wis.
10	208224	KJER	St.s.	CANTON.....	186	126	92.0	24.0	11.8	1906	Sparrows Point, Md.
11	207992	KJES	St.s.	CAPE CHARLES.....	296	201	125.0	25.0	12.6	1910	Camden, N.J.
12	201645	KJET	St.s.	CAPTAIN A. F. LUCAS.....	4,188	3,257	360.0	50.0	21.5	1904	Richmond, Va.
13	216215	KJEU	St.s.	SANTA ANA.....	4,904	2,902	380.2	51.6	22.8	1918	Philadelphia, Pa.
14	209871	KJEV	St.s.	CARISCO.....	927	630	180.1	28.4	12.5	1912	Port Richmond, N.Y.
15	127578	KJEW	St.s.	CARLSLE.....	644	438	157.0	29.0	17.5	1901	Philadelphia, Pa.
16	205605	KJEX	St.s.	Carlos.....	865	541	198.4	39.2	14.8	1908	San Francisco, Calif.
17	200856	KJEY	St.s.	CASPAR.....	739	478	175.5	34.0	14.5	1904	Alameda, Calif.
18	204919	KJEZ	St.s.	Caspar.....	648	362	175.1	38.3	12.4	1907	Aberdeen, Wash.
19	209518	KJFA	St.s.	CASPAN.....	125	85	80.6	21.6	10.2	1912	Camden, N.J.
20	217960	KJFB	St.s.	CASLE TOWN.....	3,321	2,029	321.7	50.0	21.6	1919	Gloucester City, N.J.
21	127168	KJFC	St.s.	CATAWISSA.....	558	352	158.0	29.0	18.0	1896	Wilmington, Del.
22	220781	KJFD	St.s.	CATYUGA.....	2,209	1,440	251.0	43.6	22.2	1920	Wyandotte, Mich.
23	214913	KJFF	St.s.	CHAPMAN BROS.....	472	321	130.8	35.6	12.6	1917	Elizabethport, N.J.
24	127365	KJFG	St.s.	CHAR. CLARKE.....	211	144	108.9	22.6	11.8	1899	Camden, N.J.
25	220600	KJFH	St.s.	CHARLES NELSON.....	4,633	2,905	380.4	53.1	27.0	1920	Tacoma, Wash.
26	201054	KJFJ	St.s.	Charles J. Colonna.....	248	101	124.4	22.0	10.5	1904	Berkley, Va.
27	211689	KJFK	St.s.	Charles P. Greenough.....	295	145	128.8	27.4	15.3	1913	Rockland, Maine
28	211290	KJFL	St.s.	CHAUNCEY M. DEFEW.....	652	282	185.1	35.6	13.5	1913	Bath, Maine
29	127998	KJFM	St.s.	CHEEKTOWAGA.....	331	166	126.3	24.7	15.3	1902	Port Richmond, N.Y.
30	127527	KJFN	St.s.	Chehalis.....	663	421	183.3	37.5	14.8	1901	Fairhaven, Calif.
31	222308	KJFO	St.s.	CHEROKEE.....	267	181	125.8	26.4	10.9	1892	Camden, N.J.
32	217628	KJFP	St.s.	CHETOFA.....	3,252	1,969	324.0	46.2	25.0	1918	Newark, N.J.
33	216687	KJFQ	St.s.	CHICAGO.....	1,998	1,171	251.0	43.6	18.1	1918	Duluth, Minn.
34	126961	KJFR	St.s.	Chief.....	280	122	112.5	25.0	11.2	1893	Wilmington, Del.
35	203972	KJFS	St.s.	CITY OF ATLANTA.....	1,971	1,161	269.0	46.0	14.8	1907	Camden, N.J.
36	208414	KJFV	St.s.	CITY OF NORFOLK.....	2,379	1,617	297.5	46.5	16.2	1911	Sparrows Point, Md.
37	126635	KJFW	St.s.	CITY OF SEATTLE.....	1,957	1,143	244.6	40.0	15.0	1890	Philadelphia, Pa.
38	215607	KJFX	St.s.	Claremont.....	1,291	712	225.5	43.0	16.2	1917	Hoquiam, Wash.
39	219145	KJFY	St.s.	Claremont.....	177	30	95.5	24.7	12.2	1919	Sturgeon Bay, Wis.
40	200962	KJGA	St.s.	CLEVELAND.....	201	137	99.0	24.0	12.0	1904	Sparrows Point, Md.
41	207965	KJGB	St.s.	COALINGA.....	875	563	193.0	38.0	13.1	1910	Oakland, Calif.
42	219020	KJGC	St.s.	COCKAPONSET.....	5,995	4,443	402.5	53.0	32.0	1919	Baypoint, Calif.
43	220104	KJGD	St.s.	Cockatoo.....	187	101	88.0	25.5	13.0	1920	Jacksonville, Fla.
44	27655	KJGE	Brg.	COHASSET.....	2,577	2,454	322.8	42.2	18.9	1893	Cleveland, Ohio
45	217776	KJGF	St.s.	COKESET.....	6,176	4,401	401.4	53.2	31.9	1919	Vancouver, Wash.
46	219701	KJGH	St.s.	COLORADO.....	2,089	1,667	253.4	43.8	26.2	1920	Manitowoc, Wis.
47	126315	KJGI	St.s.	COMAL.....	2,934	2,251	320.0	42.8	21.5	1885	Chester, Pa.
48	214472	KJGJ	St.s.	COMBER.....	302	97	135.0	22.8	13.4	1915	Manitowoc, Wis.
49	212946	KJGK	St.s.	COMERIO.....	3,349	2,043	350.1	46.5	22.4	1910	West Hartlepool, England.
50	86541	KJGL	St.s.	Commander.....	670	365	183.8	29.3	11.6	1900	New Whatcom, Wash.
51	220108	KJGM	St.s.	W. A. Atkins.....	187	101	88.0	25.5	13.0	1920	Jacksonville, Fla.
52	222746	KJGO	St.s.	CORNISH.....	1,827	1,094	233.6	40.2	24.3	1923	Sparrows Point, Md.
53	220006	KJGP	St.s.	COROZAL.....	1,925	1,309	280.0	45.0	19.5	1911	Renfrew, Scotland
54	218780	KJGQ	St.s.	COTATI.....	5,963	4,385	402.6	53.0	32.0	1919	Oakland, Calif.
55	215145	KJGR	St.s.	Cottonova.....	1,113	653	190.0	43.0	15.4	1917	St. Helens, Oreg.
56	217423	KJGS	St.s.	COTTONWOOD.....	2,450	1,485	253.4	43.7	24.5	1918	Eoorse, Mich.
57	217774	KJGT	St.s.	COVALT.....	2,450	1,485	253.4	43.7	24.5	1919	do
58	217989	KJGU	St.s.	Craftsman.....	358	197	126.0	29.9	13.7	1919	Solomons, Md.
59	217024	KJGV	St.s.	CRANENEST.....	2,292	1,367	253.5	43.8	20.4	1918	Eoorse, Mich.
60	216727	KJGW	St.s.	CRAWL KITS.....	2,308	1,378	253.5	43.8	20.4	1918	do
61	208553	KJGX	St.s.	CREST.....	244	113	114.3	22.5	11.6	1911	Quincy, Mass.
62	211044	KJGY	St.s.	CRICKET.....	1,136	773	210.0	41.0	15.4	1913	Alameda, Calif.
63	200448	KJGZ	St.s.	CRISFIELD.....	236	160	110.5	24.1	12.6	1903	Sparrows Point, Md.
64	217637	KJHB	St.s.	CRUDOIL.....	1,370	760	242.5	36.9	19.7	1919	Violet, La.
65	219213	KJHC	St.s.	CUMBERLAND.....	2,598	1,515	251.0	43.6	25.1	1919	Cleveland, Ohio
66	217829	KJHD	St.s.	D. F. McAllister.....	207	141	102.6	25.5	12.2	1919	Sharptown, Md.

Merchant Vessels

33

Line no.	Service	Crew	Horse-power	Name of owner	Home port	Address of owner
1	Tow.	21	750	Newaygo Tug Line (Wis.)	Milwaukee, Wis.	Wisconsin Rapids, Wis.
2	Tow.	9	550	Atlantic Refining Co. (Pa.)	Philadelphia, Pa.	200 South Broad Street.
3	Tow.	7	750	Mobile Towing & Wrecking Co. (Ala.)	Mobile, Ala.	Foot of Dauphin Street.
4	Tow.	5	750	Chesapeake & Ohio Railway Co. (Va.)	Newport News, Va.	Chesapeake & Ohio Building.
5	Tow.	7	700	Wood Towing Corporation (Va.)	Norfolk, Va.	Roanoke Dock.
6	Tow.	8	700	Donaldson Towing & Lightering Co. (Del.)	Wilmington, Del.	Bourse Building, Philadelphia, Pa.
7	Pas.	16	2,600	Gate Ferries, Ltd. (Calif.)	San Francisco, Calif.	65 Market Street.
8	Pas.	25	1,800	Sound S.S. Liners (Del.)	New York, N.Y.	Pier 31, E.R.
9	Tow.	12	800	Wood Towing Corporation (Va.)	Norfolk, Va.	Roanoke Dock.
10	Tow.	7	600	Pennsylvania Railroad Co. (Pa.)	New York, N.Y.	Pennsylvania Station.
11	Tow.	12	800	New York, Philadelphia & Norfolk R.R. Co. (Va.)	Cape Charles, Va.	
12	Tnk.	31	2,800	Standard Oil Co. of California (Del.)	San Francisco, Calif.	225 Bush Street.
13	Pas.	83	3,400	Panama Mail S.S. Co. (Del.)	do	2 Pine Street.
14	Frt.	18	990	Thames River Line (Del.)	New York, N.Y.	Pier 32, East River.
15	Tow.	20	750	Reading Co. (Pa.)	Philadelphia, Pa.	Reading Terminal.
16	Frt.	22	700	Donovan S.S. Co. (Wash.)	San Francisco, Calif.	Hobart Building, Aberdeen Wash.
17	Frt.	19	700	Remco S.S. Co. (Calif.)	do	562 Market Street.
18	Frt.	18	450	Fred Henderson	do	1510 Madison Street, Oakland, Calif.
19	Tow.	9	350	Tugboat Caspian Co. (Del.)	Wilmington, Del.	Dover, Del.
20	Frt.	25	1,650	Charles Nelson Co. (Calif.)	San Francisco, Calif.	230 California Street.
21	Tow.	19	1,000	H. P. Dilkes	Philadelphia, Pa.	308 Chestnut Street.
22	Frt.	24	1,300	Independent S.S. Co. (Del.)	Duluth, Minn.	3013 East 1st Street.
23	Wrk.	5	740	Merritt-Chapman & Scott Corporation (Del.)	New York, N.Y.	17 Battery Place.
24	Tow.	12	650	Bay Towing Co. (Tex.)	Galveston, Tex.	Medical Arts Building.
25	Frt.	32	2,500	Charles Nelson Co. (Calif.)	San Francisco, Calif.	230 California Street.
26	Fsh.	8	450	McNeal Dodson Co. (Va.)	Reedville, Va.	
27	Tow.	14	900	Mystic S.S. Co. (trustee)	Boston, Mass.	250 Stuart Street.
28	Pas.	30	1,200	Hudson River Day Line (N.Y.)	New York, N.Y.	Debrosses Street Pier.
29	Tow.	12	350	Interports Transportation Corporation (N.Y.)	do	17 Battery Place.
30	Frt.	25	675	Robert C. Sudden	San Francisco, Calif.	120 Battery Street.
31	Pas.	5	350	McAllister Navigation Co. (N.Y.)	New York, N.Y.	24 State Street.
32	Frt.	27	1,500	Charles Nelson Co. (Calif.)	San Francisco, Calif.	230 California Street.
33	Frt.	27	1,250	Central Dredging Co. (Ohio)	Cleveland, Ohio	Union Trust Building.
34	Tow.	16	600	Magnolia Petroleum Co. (Tex.)	Fort Arthur, Tex.	Beaumont, Tex.
35	Frt.	46	3,000	Chesapeake S.S. Co. (Md.)	Baltimore, Md.	619 Light Street.
36	Pas.	53	2,750	do	do	do
37	Pas.	29	2,500	Miami S.S. Co. (Del.)	New York, N.Y.	24 State Street.
38	Frt.	24	900	W. H. Wood	San Francisco, Calif.	1 Drummer Street.
39	Tow.	11	450	Lehigh Valley R.R. Co. (N.J.)	New York, N.Y.	143 Liberty Street.
40	Tow.	13	650	Pennsylvania R.R. Co. (Pa.)	do	Pennsylvania Station.
41	Tnk.	12	400	Associated Oil Co. (Calif.)	San Francisco, Calif.	70 New Montgomery Street.
42	Frt.	48	2,800	U.S. Shipping Board	do	369 Pine Street.
43	Tow.	7	27	Goodwin-Gallagher Sand & Gravel Corporation (N.Y.)	New York, N.Y.	551 6th Avenue.
44	Frt.	3	-----	Steel Barge Corporation (Va.)	Norfolk, Va.	Roanoke Dock.
45	Frt.	51	2,800	U.S. Shipping Board	Seattle, Wash.	841 Railroad Avenue South.
46	Frt.	24	1,550	Clyde-Mallory Lines (Maine)	New York, N.Y.	Pier 36, North River.
47	Pas.	58	1,900	do	do	do
48	Cod.	21	600	Bay State Fishing Co. (Mass.)	Boston, Mass.	30 Fish Pier, South Boston, Mass.
49	Frt.	34	1,500	New York & Puerto Rico S.S. Co. (Maine)	New York, N.Y.	Foot Wall Street.
50	Pas.	24	1,000	Union Ferry Co. (Wash.)	Seattle, Wash.	Canadian National Pier.
51	Tow.	13	450	Goodwin-Gallagher Sand & Gravel Corporation (N.Y.)	New York, N.Y.	551 6th Avenue.
52	Frt.	34	1,300	Eastern S.S. Lines (Maine)	Portsmouth, N.H.	Box 5179, Boston, Mass.
53	Drg.	39	2,000	Arundel Corporation (Md.)	Baltimore, Md.	Pier 2, East Pratt Street.
54	Ref.	40	2,800	U.S. Shipping Board	San Francisco, Calif.	369 Pine Street.
55	Frt.	21	640	Everhard H. Stahlbaum	do	24 California Street.
56	Frt.	42	1,350	Davidson S.S. Co. (Minn.)	Duluth, Minn.	Board of Trade Building.
57	Frt.	23	1,350	Morton Salt Co. (Ill.)	Chicago, Ill.	208 West Washington Street.
58	Tow.	21	1,000	M. J. Dady Engineering & Contracting Co. (N.Y.)	New York, N.Y.	373 Fulton Street (B).
59	Frt.	48	1,500	U.S. Shipping Board	do	do
60	Frt.	48	1,500	do	do	do
61	Cod.	18	450	Bay State Fishing Co. (Mass.)	Boston, Mass.	30 Fish Pier South Boston, Mass.
62	Frt.	25	950	Cricket Shipping Co. (Calif.)	San Francisco, Calif.	c/o F. Linderman, 110 Market Street.
63	Tow.	16	604	New York, Philadelphia & Norfolk R.R. Co. (Va.)	Cape Charles, Va.	
64	Tnk.	22	1,000	Allied Oil Transport Co. (Del.)	Wilmington, Del.	100 West 10th Street.
65	Frt.	34	1,500	Eastern S.S. Lines (Maine)	Portsmouth, N.H.	Box 5179, Boston, Mass.
66	Tow.	6	500	McAllister Towing & Transportation Co. (N.Y.)	New York, N.Y.	24 State Street.

Merchant Vessels

Line no.	Official no.	Signal and radio call letters	Rig	Name of vessel	Tonnage		Dimensions in feet			When built	Where built
					Gross	Net	Length	Breadth	Depth		
1	208083	KJHE	St.s.	Daisy.....	679	379	175.0	38.7	14.0	1908	Bandon, Ore.
2	208747	KJHF	St.s.	Daisy Freeman.....	613	436	173.5	38.6	13.3	1906	Fairhaven, Calif.
3	209489	KJHG	St.s.	Daisy Gadsby.....	818	478	189.5	41.1	14.1	1911	Hoquiam, Wash.
4	222719	KJHH	St.s.	Daisy Gray.....	1,187	655	216.2	43.3	15.5	1922	Portland, Ore.
5	214266	KJHI	St.s.	Daisy Matthews.....	943	513	204.8	42.1	14.2	1915	Hoquiam, Wash.
6	218514	KJHJ	St.s.	Daizellace.....	177	30	95.5	24.7	12.2	1919	Green Bay, Wis.
7	219102	KJHK	St.s.	Daizellido.....	176	29	95.5	24.7	12.2	1919	Manitowoc, Wis.
8	220494	KJHL	St.s.	Daizellite.....	176	29	94.0	24.6	12.0	1920	Benton Harbor, Mich.
9	220733	KJHM	St.s.	DAN F. HANLON.....	1,434	791	240.0	40.0	15.0	1920	Brunswick, Ga.
10	157637	KJHN	St.s.	Dauntless.....	123	83	97.2	22.0	10.5	1901	Baltimore, Md.
11	215571	KJHO	St.s.	Dauntless No. 6.....	148	100	113.5	21.2	9.3	1884	Philadelphia, Pa.
12	130795	KJHP	St.s.	DAUNTLESS No. 7.....	157	84	98.1	22.0	10.1	1898	do.
13	210507	KJHQ	St.s.	Davenport.....	911	525	200.1	40.0	14.4	1912	North Bend, Ore.
14	203783	KJHR	St.s.	Delaware.....	163	111	87.0	23.6	12.0	1906	Port Richmond, N.Y.
15	203811	KJHS	St.s.	DELAWARE.....	1,907	1,382	250.5	40.0	25.0	1907	Wilmington, Del.
16	219454	KJHT	St.s.	DELAWARE RIVER.....	2,906	1,612	251.0	43.6	26.1	1919	Wyandotte, Mich.
17	157568	KJHU	St.s.	DELMAR.....	294	138	122.3	26.9	11.7	1900	Newburgh, N.Y.
18	223567	KJHV	St.s.	DELUCE.....	370	177	125.7	29.0	14.6	1923	New Orleans, La.
19	215822	KJHW	St.s.	DEMOCRACY.....	4,673	2,970	377.0	52.0	26.8	1917	Shooters Island, N.Y.
20	207737	KJHX	St.s.	Dewey.....	121	82	88.5	21.0	9.5	1910	Milford, Del.
21	211734	KJHY	St.s.	DE WITT CLINTON.....	3,899	2,245	320.2	48.1	19.0	1913	Wilmington, Del.
22	222964	KJHZ	St.s.	Diamond S. No. 2.....	106	72	81.3	20.6	9.9	1919	Milford, Del.
23	224391	KJIA	St.s.	DISTRICT OF COLUMBIA.....	2,128	1,240	297.8	51.0	16.3	1925	Wilmington, Del.
24	229424	KJIC	St.s.	DU BOIS II.....	301	204	122.7	27.0	12.9	1930	Mariners Harbor, N.Y.
25	218730	KJID	St.s.	DUNMORE.....	427	187	142.0	27.6	14.8	1919	Superior, Wis.
26	219218	KJIE	St.s.	WALTER A. LUCKENBACH.....	6,006	3,757	446.5	55.1	28.0	1913	Seattle, Wash.
27	126192	KJIF	St.s.	E. C. POPE.....	2,787	1,887	323.2	42.2	21.7	1891	Wyandotte, Mich.
28	127731	KJIG	St.s.	E. G. CROSBY.....	1,879	1,010	247.7	40.3	21.7	1903	Toledo, Ohio.
29	219952	KJIH	St.s.	E. M. BUNCE.....	2,309	1,440	251.0	43.6	22.2	1920	Wyandotte, Mich.
30	216220	KJII	St.s.	FLORIDIAN.....	4,697	2,894	377.0	52.0	26.8	1918	Shooters Island, N.Y.
31	204095	KJIJ	St.s.	E. P. Ripley.....	179	121	115.5	24.0	11.6	1907	Marshfield, Ore.
32	217478	KJIK	St.s.	EASTESLING.....	5,866	4,399	384.3	51.2	25.5	1918	Kobe, Japan.
33	118734	KJIL	St.s.	EASTERN.....	211	79	105.0	21.1	14.2	1890	Newport News, Va.
34	216482	KJIM	St.s.	EASTERN CHIEF.....	4,669	3,578	359.0	51.1	25.9	1917	Uraga, Japan.
35	219730	KJIN	St.s.	EASTERN CRAO.....	3,826	2,346	345.3	50.2	26.6	1919	Yokohama, Japan.
36	216222	KJIO	St.s.	EASTERN CRAO.....	3,826	2,346	345.3	50.2	26.6	1919	Yokohama, Japan.
37	218720	KJIP	St.s.	PAUL H. HARWOOD.....	6,520	3,957	435.0	56.0	32.0	1918	San Francisco, Calif.
38	218730	KJIP	St.s.	EASTERN KING.....	2,995	1,814	304.8	43.8	23.2	1918	Harima, Japan.
39	220113	KJIQ	St.s.	EASTERN MAID.....	3,141	1,902	305.0	45.8	24.8	1920	Tokio, Japan.
40	219869	KJIR	St.s.	EASTERN PLANET.....	5,815	3,604	384.8	51.2	25.5	1920	Kobe, Japan.
41	218733	KJIT	St.s.	EASTERNER.....	5,940	4,497	385.0	51.0	21.1	1918	Kawasaki, Japan.
41	117159	KJIU	St.s.	Edith.....	106	62	111.1	16.8	10.2	1902	Boeton, Mass.
42	213743	KJIV	St.s.	EDNA.....	1,815	1,090	267.0	37.4	19.8	1903	Bergen, Norway.
43	219207	KJIW	St.s.	EOREMONT.....	6,964	5,256	410.1	54.2	27.1	1919	Seattle, Wash.
44	202845	KJIY	St.s.	EL CHICO.....	152	103	81.5	21.2	12.6	1907	Wilmington, Del.
45	223027	KJIZ	St.s.	Elias F. Wilcox.....	329	164	139.1	24.0	11.6	1923	Noank, Conn.
46	200554	KJJA	St.s.	Elizabeth.....	415	280	142.0	35.8	9.9	1903	San Francisco, Calif.
47	219183	KJJB	St.s.	ELIZABETH RIVER.....	2,592	1,613	251.0	43.6	26.1	1919	Lorain, Ohio.
48	218548	KJJC	St.s.	FLXBORN.....	6,321	4,723	402.6	54.8	32.1	1919	Seattle, Wash.
49	224702	KJJD	St.s.	ELMA.....	4,432	1,152	146.1	26.6	12.3	1902	Cleveland, Ohio.
50	201555	KJJE	St.s.	ELMER A. KEELER.....	236	190	111.4	23.9	12.9	1904	Port Richmond, N.Y.
51	223213	KJJG	St.s.	Esther Johnson.....	1,104	611	208.4	43.6	15.2	1923	Portland, Ore.
52	219649	KJJH	St.s.	ETHYL.....	2,686	1,665	253.4	43.8	26.3	1920	Superior, Wis.
53	218970	KJJI	St.s.	Eugene F. Moran.....	176	29	95.5	24.7	12.2	1919	Green Bay, Wis.
54	136692	KJJK	St.s.	EUREKA.....	353	186	128.0	26.3	15.0	1896	Philadelphia, Pa.
55	210334	KJJL	St.s.	Eureka.....	471	306	149.8	35.0	12.5	1912	Bathe, Maine.
56	219658	KJJM	St.s.	EVERGREEN CITY.....	5,990	3,709	400.7	54.2	30.4	1920	Harriman, Pa.
57	219683	KJJN	St.s.	PANAMA CITY.....	4,846	3,003	390.2	53.1	27.0	1920	Tacoma, Wash.
58	218263	KJJO	St.s.	EXCELLENCY.....	5,052	3,093	390.0	54.2	27.6	1919	Hog Island, Pa.
59	218485	KJJP	St.s.	EXCELLO.....	4,990	3,051	360.0	54.2	27.6	1919	do.
60	218135	KJJQ	St.s.	EXCHANGE.....	4,971	3,070	390.0	54.2	27.6	1919	do.
61	217373	KJJS	St.s.	PAN ROYAL.....	6,627	3,461	410.5	54.3	27.2	1918	East San Pedro, Calif.
62	217938	KJJT	St.s.	EXMINSTER.....	4,965	3,048	390.0	54.2	27.6	1919	Hog Island, Pa.
63	218980	KJJU	St.s.	EXMOOR.....	4,999	3,057	390.0	54.2	27.6	1919	do.
64	218901	KJJV	St.s.	EXPRESS.....	4,989	3,037	390.0	54.2	27.6	1919	do.
65	219398	KJJW	St.s.	EXAVIA.....	5,091	3,119	390.0	54.2	27.8	1919	do.
66	217885	KJJX	St.s.	EXTON.....	5,083	3,113	390.0	54.2	27.6	1919	do.
67	210092	KJJY	St.s.	F. A. Doty.....	227	135	104.3	26.2	10.9	1904	Aberdeen, Wash.

Merchant Vessels

35

Line no.	Service	Crew	Horse-power	Name of owner	Home port	Address of owner
1	Frt.	20	375	South Coast S.S. Co. (Calif.)	San Francisco, Calif.	Pier 17.
2	Frt.	22	425	W. B. Scammell (trustee)	do	73 Stuart Street.
3	Frt.	20	550	S.S. Freeman	do	1 Drumm Street.
4	Frt.	21	750	do	do	Do.
5	Frt.	20	650	do	do	Do.
6	Tow.	7	650	Fred B. Dalzell	New York, N.Y.	24 State Street.
7	Tow.	8	450	do	do	Do.
8	Tow.	8	700	do	do	Do.
9	Frt.	20	1,400	Johannes Ramsejus	San Francisco, Calif.	361 California Street.
10	Tow.	6	300	Wood Towing Corporation (Va.)	Norfolk, Va.	Roanoke Dock.
11	Tow.	10	387	Coastwise Transportation Line (Del.)	New York, N.Y.	c/o Dauntless Towing Line, 70 Pine Street.
12	Tow.	11	600	Flushing Transportation Co. (Del.)	do	11 Moore Street.
13	Frt.	23	825	J. O. Davanport	San Francisco, Calif.	16 California Street.
14	Tow.	6	637	Donaldson Towing & Lightering Co. (Del.)	Wilmington, Del.	Bourse Building, Philadelphia, Pa.
15	Frt.	26	1,200	Clyde-Mallory Lines (Maine)	New York, N.Y.	Pier 36, North River.
16	Frt.	21	1,500	Philadelphia & Norfolk S.S. Co. (Del.)	Wilmington, Del.	100 West 10th Street.
17	Tow.	14	873	New York, Philadelphia & Norfolk R.R. Co. (Va.)	Cape Charles, Va.	
18	Frt.	11	1,300	Port of New Orleans (La.)	New Orleans, La.	New Court Building, c/o Board of Commissioners.
19	Frt.	30	2,600	Charles Nelson Co. (Calif.)	San Francisco, Calif.	230 California Street.
20	Tow.	9	275	Lewis F. Boyer	Philadelphia, Pa.	113 Walnut Street.
21	Pas.	51	4,000	Hudson River Day Line (N.Y.)	New York, N.Y.	Debrosses Street Pier.
22	Tow.	10	200	William Spencer & Son Corporation (N.Y.)	do	40 Rector Street.
23	Pas.	45	2,400	Norfolk & Washington Steamboat Co. (Va.)	Washington, D.C.	Foot of 7th Street Wharves.
24	Tow.	9	950	Henry Du Bois' Sons Co. (N.Y.)	New York, N.Y.	17 State Street.
25	Tow.	21	850	P. Dougherty Co. (Md.)	Baltimore, Md.	Hearst Tower Building.
26	Frt.	43	4,000	Luckenbach S.S. Co. (Del.)	New York, N.Y.	120 Wall Street.
27	Frt.	36	2,000	Nicholson Transit Co. (Mich.)	Detroit, Mich.	Foot of Great Lakes Avenue, Ecorse, Mich.
28	Pas.	27	2,000	Wisconsin & Michigan Transportation Co. (Wis.)	Milwaukee, Wis.	108 North Broadway.
29	Frt.	24	1,300	Mid West Transportation Co. (Mich.)	Detroit, Mich.	Union Guaranty Building.
30	Ref.	33	2,800	Strachan's Southern S.S. Co. (Del.)	Savannah, Ga.	7 West 10th Street, Wilmington, Del.
31	Tow.	6	750	Atchison, Topeka & Santa Fe Ry. Co. (Kans.)	San Francisco, Calif.	114 Sansome Street.
32	Frt.	52	3,280	U. S. Shipping Board	Seattle, Wash.	841 Railroad Avenue South.
33	Tow.	10	400	Eastern Transportation Co. (Del.)	Wilmington, Del.	Ford Building.
34	Frt.	46	2,600	U. S. Shipping Board	Seattle, Wash.	841 Railroad Avenue South.
35	Frt.	48	2,300	do	do	Do.
36	Tnk.	43	2,600	Pan American Foreign Corporation (Del.)	Wilmington, Del.	110 West 10th Street.
37	Frt.	39	1,850	U. S. Shipping Board	Seattle, Wash.	841 Railroad Avenue South.
38	Frt.	42	2,400	do	do	Do.
39	Frt.	56	3,000	do	do	Do.
40	Frt.	39	3,000	do	San Francisco, Calif.	369 Pine Street.
41	Pas.	8	450	Mary Damico	New York, N.Y.	120 Willow Avenue, Hoboken, N.J.
42	Frt.	29	900	M. S. Jacobs	San Francisco, Calif.	9032 Gibson Street, Los Angeles, Calif.
43	Frt.	46	2,800	U. S. Shipping Board	Seattle, Wash.	841 Railroad Avenue South.
44	Tow.	9	550	McCarren Towing Line (N.J.)	New York, N.Y.	11 Moore Street.
45	Fsh.	28	600	Wilcox Fertilizer Co. (Conn.)	New London, Conn.	Mystic, Conn.
46	Pas.	17	350	Hobbs Wall & Co. (Calif.)	San Francisco, Calif.	1 Drumm Street.
47	Frt.	25	1,500	Philadelphia & Norfolk S.S. Co. (Del.)	Wilmington, Del.	100 West 10th Street.
48	Frt.	41	2,800	U. S. Shipping Board	Seattle, Wash.	841 Railroad Avenue South.
49	Frt.	13	800	Garlick Navigation Co. (Fla.)	Miami, Fla.	2090 Biscayne Boulevard.
50	Tow.	10	700	Keeler Transportation Line (N.Y.)	New York, N.Y.	151 6th Road, Whitestone, N.Y.
51	Frt.	20	750	A. B. Johnson	San Francisco, Calif.	1 Drumm Street.
52	Frt.	24	1,400	Standard Shipping Co. (Del.)	Wilmington, Del.	30 Rockefeller Plaza, New York, N.Y.
53	Tow.	12	450	Tug Eugene F. Moran (N.Y.)	New York, N.Y.	17 Battery Place.
54	Tow.	16	800	Hampton Roads Coast Barge Corporation (Del.)	Wilmington, Del.	Dover, Del.
55	Frt.	8	725	Boston Sand & Gravel Co. (Mass.)	Boston, Mass.	88 Broad Street.
56	Frt.	45	3,000	U. S. Shipping Board	Philadelphia, Pa.	Bourse Building.
57	Frt.	34	2,500	Pan-Atlantic S.S. Corporation (Del.)	Wilmington, Del.	Tenth and Shipley Streets.
58	Frt.	36	2,600	Export S.S. Corporation (N.Y.)	New York, N.Y.	25 Broadway.
59	Frt.	37	3,500	do	do	Do.
60	Frt.	36	2,500	do	do	Do.
61	Frt.	37	2,800	Pan-Atlantic S. S. Corporation (Del.)	Wilmington, Del.	Tenth and Shipley Streets.
62	Frt.	36	2,500	Export S.S. Corporation (N.Y.)	New York, N.Y.	25 Broadway.
63	Frt.	35	2,500	do	do	Do.
64	Frt.	36	2,500	do	do	Do.
65	Frt.	41	2,500	do	do	Do.
66	Frt.	33	3,500	do	do	Do.
67	Tow.	9	800	Matson Navigation Co. (Calif.)	San Francisco, Calif.	215 Market Street.

Merchant Vessels

Line no.	Official no.	Signal and radio call letters	Rig	Name of vessel	Tonnage		Dimensions in feet			When built	Where built
					Gross	Net	Length	Breadth	Depth		
1	200822	KJZ	St.s.	F. H. Beckwith	195	118	130.7	22.0	9.3	1904	Pocomoke City, Md.
2	145805	KJKA	St.s.	F. H. CHAPPELL	353	186	128.0	26.3	15.0	1899	Philadelphia, Pa.
3	204404	KJKB	St.s.	F. S. LOOP	794	445	193.0	39.0	13.6	1907	Marshfield, Ore.
4	96964	KJKD	St.s.	Fairview	345	216	120.4	28.0	9.8	1903	Noank, Conn.
5	219054	KJKE	St.s.	FALMOUTH	2,606	1,612	251.0	43.6	26.2	1920	Duluth, Minn.
6	217404	KJKF	St.s.	FAME	416	197	142.0	31.6	14.4	1918	South Somerset, Mass.
7	219247	KJKG	St.s.	NANTUCKET	2,606	1,612	251.0	43.6	26.2	1919	Duluth, Minn.
8	121008	KJKE	St.s.	FEARLESS	167	85	99.6	22.7	12.6	1899	San Francisco, Calif.
9	218989	KJKI	St.s.	Federal No. 1	178	29	95.5	24.7	12.2	1919	Green Bay, Wis.
10	219147	KJKJ	St.s.	Federal No. 2	178	29	95.5	24.7	12.2	1919	do.
11	200061	KJKK	St.s.	FELLOWCRAFT	1,640	967	241.0	41.1	18.8	1903	Wyandotte, Mich.
12	208148	KJKL	St.s.	FIDUS II	198	134	140.4	21.0	13.3	1906	Wilmington, Del.
13	222429	KJKM	St.s.	FISHER	346	175	139.2	24.0	13.1	1922	East Boothbay, Maine.
14	210812	KJKN	St.s.	FLORENCE OLSON	1,437	891	216.5	40.2	14.1	1912	Long Beach, Calif.
15	220354	KJKO	St.s.	Forest King	2,426	1,724	267.6	46.2	24.0	1920	Aberdeen, Wash.
16	219789	KJKP	St.s.	FORT ARMSTRONG	3,249	1,988	324.0	46.2	25.0	1920	Newark, N.J.
17	136489	KJKQ	St.s.	FORT MCHENRY	111	55	84.5	19.0	9.6	1895	Philadelphia, Pa.
18	217319	KJKR	St.s.	FORT WAYNE	6,231	3,921	409.6	54.4	27.4	1918	Baltimore, Md.
19	220156	KJKS	St.s.	FRANGO	6,400	4,547	400.8	54.3	31.4	1917	Chester, Pa.
20	218996	KJKT	St.s.	FRANK A. FURST	181	123	104.3	23.0	10.9	1919	Baltimore, Md.
21	121162	KJKV	St.s.	FRED E. RICHARDS	357	174	121.4	26.5	14.7	1900	Philadelphia, Pa.
22	219302	KJKW	St.s.	FUELOIL	1,370	760	242.5	36.9	19.7	1919	Violet, La.
23	207080	KJKX	St.s.	FULTON	229	156	93.3	25.2	12.1	1909	Port Richmond, N.Y.
24	92911	KJKY	St.s.	G. E. ROPER	439	246	138.8	27.0	16.0	1898	Camden, N.J.
25	85685	KJZ	St.s.	Gaston	846	463	212.0	31.5	19.0	1881	Wilmington, Del.
26	110743	KJLA	St.s.	Gedney	728	366	156.6	36.6	15.9	1887	do.
27	210735	KJLB	Brg.	PURE VAN	3,184	2,488	304.7	43.7	25.3	1912	Ashtabula, Ohio.
28	203337	KJLO	St.s.	GENERAL G. M. BORREL	169	115	92.0	21.5	10.8	1906	Chester, Pa.
29	219294	KJLD	St.s.	GEORGE C. GREER	426	200	142.0	27.7	14.8	1919	Port Jefferson, N.Y.
30	201690	KJLE	St.s.	GEO. F. RANDOLPH	211	144	112.0	23.0	11.2	1905	Baltimore, Md.
31	206876	KJLF	St.s.	GEORGE L. POTTER	220	149	112.3	24.1	11.5	1909	do.
32	219365	KJLG	St.s.	Geo. N. Barrett	179	30	95.5	24.7	12.2	1920	Sturgeon Bay, Wis.
33	219144	KJLH	St.s.	Geo. W. Stevens	177	30	95.5	24.7	12.2	1919	do.
34	86467	KJLI	St.s.	Georges Creek	398	184	128.9	28.7	16.7	1899	Port Richmond, N.Y.
35	210760	KJLK	St.s.	GERMANTOWN	619	384	158.5	30.1	18.2	1912	Wilmington, Del.
36	86417	KJLL	St.s.	GETTYSBURG	557	351	158.0	29.0	18.0	1896	do.
37	217662	KJLM	St.s.	Gloucester	521	254	164.3	29.1	14.2	1919	Essex, Mass.
38	218493	KJLN	St.s.	Grace A. Barrett	176	29	95.5	24.7	12.2	1919	Green Bay, Wis.
39	85921	KJLO	St.s.	Greenwood	195	144	114.0	31.0	9.0	1886	San Francisco, Calif.
40	220755	KJLP	St.s.	GRIFFDU	1,484	828	219.9	40.1	18.5	1920	Seattle, Wash.
41	219079	KJLQ	St.s.	GUARO	2,873	1,658	309.2	48.2	21.5	1918	Wilmington, Del.
42	218042	KJLR	St.s.	GUMBA	6,100	4,545	402.6	53.0	32.0	1918	Oakland, Calif.
43	86656	KJLS	St.s.	GULFPORT	224	152	102.0	24.0	11.7	1903	Philadelphia, Pa.
44	216993	KJLU	St.s.	GYPSON PRINCE	299	148	117.6	25.1	13.0	1917	Baltimore, Md.
45	221784	KJLW	St.s.	H. M. STOREY	9,638	6,007	500.0	68.2	30.0	1921	Alameda, Calif.
46	222695	KJLX	St.s.	HALEAKALA	3,679	1,546	345.2	46.2	27.9	1923	Chester, Pa.
47	219118	KJLY	St.s.	HAMPTON ROADS	2,689	1,667	253.4	43.8	26.2	1919	Mantowac, Wis.
48	210690	KJMA	St.s.	HARRY FARNUM	3,098	2,364	304.0	44.2	24.7	1912	Toledo, Ohio.
49	150607	KJMB	St.s.	HARRY F. KEELER	391	214	141.0	27.0	15.4	1899	Baltimore, Md.
50	218878	KJMC	St.s.	Harry G. Lytle	266	135	121.3	28.8	12.5	1919	Sharptown, Md.
51	216965	KJMD	St.s.	HATTERAS	4,571	3,472	376.4	52.3	27.0	1917	Sparrows Point, Md.
52	224252	KJME	St.s.	HAWAII	850	444	190.0	36.2	12.1	1924	San Francisco, Calif.
53	220101	KJMF	St.s.	Hawk	187	101	88.0	25.5	13.0	1920	Jacksonville, Fla.
54	220149	KJMG	St.s.	HAWK	113	29	93.2	17.6	10.5	1904	Christiana, Norway.
55	219390	KJMH	St.s.	Helen I. Tracy	176	29	95.5	24.7	12.2	1919	Green Bay, Wis.
56	162281	KJMI	St.s.	Helen P. Drew	309	142	134.6	32.2	10.5	1904	Houquiam, Wash.
57	203859	KJMJ	St.s.	Helene	672	307	172.1	38.0	13.2	1906	do.
58	210772	KJMK	St.s.	Henrico	179	122	104.3	23.1	10.8	1912	Weems, Va.
59	217811	KJMN	St.s.	HENRY STEERS	343	212	126.5	25.1	13.3	1919	Baltimore, Md.
60	211008	KJMN	St.s.	Henry J. Biddle	229	151	106.8	30.0	11.4	1913	St. Helens, Ore.
61	81456	KJMO	St.s.	HENRY W. CARD	283	141	119.8	25.0	14.8	1893	Camden, N.J.
62	218139	KJMP	St.s.	Henry W. Conant	226	178	124.4	22.3	10.1	1919	Millford, Del.
63	208887	KJMQ	St.s.	Herbert N. Edwards	323	145	155.6	23.1	12.9	1911	Rockland, Maine.
64	204801	KJMR	St.s.	HERCULES	409	81	134.9	26.1	15.5	1907	Camden, N.J.
65	96908	KJMS	St.s.	Herman Winter	2,625	1,768	271.8	41.6	19.2	1887	Philadelphia, Pa.

Merchant Vessels

37

Line no.	Service	Crew	Horse-power	Name of owner	Home port	Address of owner
1	Fsh.	35	480	T. Howard Jett.....	Reedville, Va.....	Chincoteague, Va.
2	Tow.	18	850	American Dredging Co. (Pa.).....	Philadelphia, Pa.....	308 Chestnut Street
3	Frt.	20	500	William Chatham.....	San Francisco, Calif.....	Central Basin.
4	Frt.	12	338	Stony Creek Improvement Co. (Md.).....	Baltimore, Md.....	Foot Broadway.
5	Frt.	33	1,300	Eastern S.S. Line (Maine).....	Portsmouth, N.H.....	Box 5179, Boston, Mass.
6	Tow.	19	834	Myrtle S.S. Co. (trustee).....	Boston, Mass.....	250 Stuart Street.
7	Frt.	33	1,600	Merchants and Miners Transportation Co. (Md.).....	Baltimore, Md.....	118 South Gay Street.
8	Tow.	6	600	Ship Owners & Merchants Tugboat Co. (Calif.).....	San Francisco, Calif.....	Pier 25.
9	Tow.	12	450	Daniel F. McAllister.....	New York, N.Y.....	24 State Street.
10	Tow.	11	450	do.....	do.....	Do.
11	Frt.	22	650	Nicholson Transit Co. (Mich.).....	Detroit, Mich.....	Foot of Great Lakes Avenue, Ecorse, Mich.
12	Pas.	9	900	Adam Scholl.....	New York, N.Y.....	240 Marion Street (B).
13	Cod.	22	500	Portland Trawling Co. (Maine).....	do.....	1 Fulton Fish Market.
14	Frt.	24	900	Oliver J. Olson & Co. (Calif.).....	San Francisco, Calif.....	1 Drumm Street.
15	Frt.	22	1,500	Southland S.S. Co. (Wash.).....	Seattle, Wash.....	Skinner Building.
16	Frt.	29	1,500	Charles Nelson Co. (Calif.).....	San Francisco, Calif.....	250 California Street.
17	Tow.	11	350	Curtis Bay Towing Co. of Pennsylvania (Pa.).....	Philadelphia, Pa.....	Bourse Building.
18	Frt.	67	2,500	Los Angeles S.S. Co. (Calif.).....	Los Angeles, Calif.....	Box 218, Wilmington, Calif.
19	Whl.	90	2,600	American Whaling Co. (Del.).....	Wilmington, Del.....	19 Dover Green, Dover, Del.
20	Tow.	14	640	Arundel Corporation (Md.).....	Baltimore, Md.....	Pier 2, East Pratt Street.
21	Tow.	8	790	Great Lakes Dredge & Dock Co. (N.J.).....	New York, N.Y.....	17 Battery Place.
22	Tnk.	20	750	Mexican Petroleum Corporation (Maine).....	do.....	122 West 42d Street.
23	Tow.	7	850	Western R.R. Co. (Pa.).....	do.....	90 West Street.
24	Tow.	19	1,000	Crown Coal & Towing Co. (La.).....	New Orleans, La.....	c/o Geo. E. Roper, 816 Howard Avenue.
25	Frt.	30	600	Gaston S.S. Co. (Tex.).....	Houston, Tex.....	313 Cotton Exchange Building.
26	Tow.	21	600	Reading Co. (Pa.).....	Philadelphia, Pa.....	Reading Terminal.
27	Tnk.	26	1,315	Sabine Transportation Co. (Del.).....	Baltimore, Md.....	c/o F. H. Shallus Co., Chamber of Commerce Building.
28	Tow.	7	500	Ocean S.S. Co. (Ga.).....	New York, N.Y.....	Pier 52, North River.
29	Tow.	19	950	Magnolia Petroleum Co. (Tex.).....	Port Arthur, Tex.....	Beaumont, Tex.
30	Frt.	8	600	Baltimore & Ohio R.R. Co. (Md.).....	Baltimore, Md.....	Baltimore and Charles Streets.
31	Tow.	11	600	do.....	do.....	Do.
32	Tow.	11	450	Edward E. Barrett.....	New York, N.Y.....	90 West Street.
33	Tow.	8	450	Chesapeake & Ohio R.R. Co. (Va.).....	Newport News, Va.....	Chesapeake & Ohio Building.
34	Tow.	15	880	Donimick Rivara.....	New York, N.Y.....	62-72 Morris Avenue, Long Island.
35	Tow.	19	1,100	Reading Co. (Pa.).....	Philadelphia, Pa.....	Reading Terminal.
36	Tow.	20	1,000	do.....	do.....	Do.
37	Fsh.	26	700	Marine Products (Va.).....	Reedville, Va.....	c/o J. Newland, 608 Pennsylvania Avenue N.W., Washington, D.C.
38	Tow.	7	450	George N. Barrett.....	New York, N.Y.....	90 West Street.
39	Frt.	12	110	Greenwood S.S. Co. (Calif.).....	San Francisco, Calif.....	100 Folsom Street.
40	Frt.	25	1,400	Charles Nelson Co. (Calif.).....	do.....	230 California Street.
41	Frt.	34	1,600	U.S. Shipping Board.....	Wilmington, Del.....	do.
42	Ref.	50	2,800	do.....	San Francisco, Calif.....	369 Pine Street.
43	Tow.	16	750	Houston Towing Co. (Tex.).....	Houston, Tex.....	811 Cotton Exchange Building.
44	Tow.	17	750	Inland Waterways Corporation (D.C.).....	New Orleans, La.....	320 Magazine Street.
45	Tnk.	43	4,000	Standard Oil Co. (Del.).....	San Francisco, Calif.....	225 Bush Street.
46	Pas.	73	5,500	Inter-Island Steam Navigation Co. (Hawaii).....	Honolulu, Hawaii.....	Corner Fort and Merchant Streets.
47	Frt.	35	1,500	Philadelphia & Norfolk S.S. Co. (Del.).....	Wilmington, Del.....	100 West 10th Street.
48	Tnk.	29	1,200	Sabine Transportation Co. (Del.).....	Port Arthur, Tex.....	c/o F. H. Shallus Co., Chamber of Commerce Building, Baltimore, Md.
49	Tow.	16	750	Elmer A. Keeler.....	New York, N.Y.....	Whitestone, Long Island, N.Y.
50	Tow.	15	750	Todd Shipbuilding & Dry Dock Co. (Ala.).....	Mobile, Ala.....	Foot Texas Street
51	Frt.	26	2,000	U.S. Shipping Board.....	Baltimore, Md.....	Coca Cola Building.
52	Pas.	43	1,000	Inter-Island Steam Navigation Co. (Hawaii).....	Honolulu, Hawaii.....	Corner Fort and Merchant Streets.
53	Tow.	6	450	U.S. Shipping Board.....	Jacksonville, Fla.....	do.
54	Whl.	10	50	California Whaling Co. (Nev.).....	San Francisco, Calif.....	166 Fremont Street.
55	Tow.	13	490	Mary T. Tracy.....	New York, N.Y.....	215 8th Avenue (B).
56	Frt.	18	235	Beadle S.S. Co., Ltd. (Calif.).....	San Francisco, Calif.....	320 Market Street.
57	Frt.	19	450	Emil T. Kruse.....	do.....	24 California Street.
58	Tow.	10	550	Southern Transportation Co. (N.J.).....	Philadelphia, Pa.....	Commercial Trust Building.
59	Tow.	17	750	Henry Steers (N.Y.).....	New York, N.Y.....	17 Battery Place.
60	Tow.	6	700	Ship Owners & Merchants Tugboat Co. (Calif.).....	San Francisco, Calif.....	Pier 25.
61	Tow.	14	750	Virginia Towing Corporation (N.Y.).....	New York, N.Y.....	11 Moore Street.
62	Fsh.	32	200	McNeal Co. (Va.).....	Reedville, Va.....	do.
63	Fsh.	32	750	John A. Hayes.....	New London, Conn.....	1010 Ocean Parkway, Brooklyn, N.Y.
64	Tow.	5	500	Western Pacific R.R. Co. (Calif.).....	San Francisco, Calif.....	220 Montgomery Street.
65	Frt.	44	2,000	Eastern S.S. Lines (Maine).....	Portsmouth, N.H.....	Box 5179, Boston, Mass.

Merchant Vessels

Line no.	Official no.	Signal and radio call letters	Rig	Name of vessel	Tonnage		Dimensions in feet			When built	Where built
					Gross	Net	Length	Breadth	Depth		
1	214694	KJMT	St.s.	Hillsborough.....	328	223	106.3	30.5	11.8	1916	West New Brighton, N.Y.
2	210649	KJMU	St.s.	Hoboken.....	173	118	94.9	24.8	13.0	1920	do.
3	96650	KJMV	St.s.	HONEYBROOK.....	373	253	126.2	26.0	15.2	1902	Philadelphia, Pa.
4	203969	KJMW	St.s.	HOOK MOUNTAIN.....	425	289	136.5	29.0	9.6	1907	do.
5	203508	KJMX	St.s.	Hoquiam.....	644	440	174.0	38.2	13.3	1906	Fairhaven, Calif.
6	229613	KJMY	St.s.	HUALALAI.....	3,088	1,803	295.0	48.1	25.6	1929	San Francisco, Calif.
7	202783	KJMZ	St.s.	HUGH L. BOND, Jr.....	212	144	112.0	23.1	11.2	1908	Baltimore, Md.
8	228677	KJNA	St.s.	HUMUULA.....	961	519	210.7	38.0	14.2	1929	San Francisco, Calif.
9	203094	KJNB	St.s.	Hyak.....	207	141	132.2	20.8	5.5	1906	Portland, Oreg.
10	214627	KJNC	St.s.	Idaho.....	994	563	205.6	41.4	14.8	1916	Aberdeen, Wash.
11	213730	KJND	St.s.	INCA.....	1,414	948	246.0	38.4	15.5	1915	Ecorse, Mich.
12	200920	KJNE	St.s.	INDIANAPOLIS.....	286	282	180.0	32.0	16.6	1904	Toledo, Ohio.
13	100589	KJNF	St.s.	INTEGRITY.....	1,888	1,098	248.0	42.0	21.5	1904	Cleveland, Ohio.
14	217302	KJNG	St.s.	Interstate.....	192	40	95.5	24.2	13.0	1918	Green Bay, Wis.
15	202937	KJNH	St.s.	INVINCIBLE.....	101	69	87.2	20.0	9.0	1905	Baltimore, Md.
16	211825	KJNI	St.s.	Irte.....	231	135	95.1	26.3	12.1	1913	do.
17	92794	KJNJ	St.s.	IROQUOIS.....	2,830	1,736	304.3	38.8	24.5	1885	Newcastle, England.
18	100730	KJNK	St.s.	ISABELA.....	1,767	1,202	213.8	46.0	15.2	1901	Toledo, Ohio.
19	208911	KJNL	St.s.	ISTROUMA.....	3,109	1,920	335.0	46.8	22.7	1911	Newport News, Va.
20	200400	KJNM	St.s.	IVANHOE.....	435	296	149.7	28.1	15.2	1902	Shooters Island, N.Y.
21	218728	KJNN	St.s.	J. A. Bisso.....	427	187	142.0	27.5	14.8	1919	Superior, Wis.
22	216768	KJNO	St.s.	J. B. Stetson.....	246	144	102.3	23.7	14.2	1906	Sorel, Quebec.
23	214109	KJNP	St.s.	J. W. Terry.....	2,172	1,401	250.0	43.0	22.6	1909	Wallsend, England.
24	202887	KJNQ	St.s.	J. HAMPTON MOORE.....	922	492	181.0	39.4	13.4	1905	Winslow, Wash.
25	201340	KJNR	St.s.	J. OSWALD BOYD.....	130	88	85.5	22.1	10.3	1904	Port Richmond, N.Y.
26	221883	KJNS	St.s.	JACK.....	292	199	123.3	28.4	11.4	1922	Chester, Pa.
27	223043	KJNT	St.s.	JADEN.....	1,806	1,273	244.8	44.1	20.3	1913	Paisley, Scotland.
28	217851	KJNU	St.s.	James Dougherty.....	2,622	1,617	251.0	43.6	26.2	1919	Lorain, Ohio.
29	219335	KJNV	St.s.	JAMES RIVER.....	6,869	5,258	410.5	54.2	27.1	1919	Seattle, Wash.
30	217663	KJNX	St.s.	JEANNETTE SKINNER.....	263	141	121.6	28.4	12.0	1919	Sharptown, Md.
31	218632	KJNY	St.s.	John Gehm.....	2,609	1,610	251.0	43.6	26.2	1919	Duluth, Minn.
32	215542	KJOA	St.s.	JOHN JAY.....	5,715	4,384	409.6	54.1	27.1	1917	Seattle, Wash.
33	202590	KJOB	St.s.	John A. Meseck.....	950	423	179.1	39.1	13.5	1905	Everett, Wash.
34	217151	KJOE	St.s.	JOHN G. CHANDLER.....	1,991	1,178	251.0	43.6	18.1	1918	Duluth, Minn.
35	220211	KJOD	St.s.	JOHN H. MORAN.....	7,552	4,764	439.6	60.2	33.7	1920	Gloucester City, N.J.
36	210249	KJOE	St.s.	JOHN T. DONOHUE.....	7,123	4,496	435.0	56.0	32.0	1918	Alameda, Calif.
37	76573	KJOF	St.s.	JOHN C. KIRKPATRICK.....	1,618	1,312	243.5	37.0	19.4	1885	Cleveland, Ohio.
38	219128	KJOG	St.s.	JOHN F. LEWIS.....	176	29	95.5	24.7	12.2	1919	Manitowoc, Wis.
39	77463	KJOH	St.s.	JOHN G. CHANDLER.....	325	238	117.3	22.8	10.0	1901	Totenville, N.Y.
40	215234	KJOI	St.s.	JOHN J. O'HAGAN.....	1,430	809	223.0	43.6	16.5	1917	Oakland, Calif.
41	200567	KJOJ	St.s.	JOHN T. DONOHUE.....	148	101	90.0	20.5	10.8	1904	Camden, N.J.
42	77543	KJOK	St.s.	JOHNSON CITY.....	110	56	91.0	20.2	11.4	1902	Bath, Maine.
43	210627	KJOL	St.s.	JOSEPH WHARTON.....	1,998	1,179	251.0	43.6	18.1	1918	Duluth, Minn.
44	127397	KJOM	St.s.	JOSEPH H. MORAN.....	401	196	135.0	27.5	15.7	1899	Philadelphia, Pa.
45	218853	KJON	St.s.	JOSEPH J. O'BRIEN.....	177	30	95.5	24.7	12.2	1919	Green Bay, Wis.
46	216348	KJOO	St.s.	KADIAK.....	5,599	3,466	409.5	54.2	27.6	1918	Seattle, Wash.
47	201047	KJOP	St.s.	KALEEN.....	311	106	143.2	23.3	11.3	1904	Wilmington, Del.
48	210839	KJOQ	St.s.	KATHERINE DONOVAN.....	345	157	125.3	29.9	13.7	1918	Solomons Island, Md.
49	211785	KJOR	St.s.	KEITHOS.....	306	208	110.4	28.6	13.6	1913	Port Richmond, N.Y.
50	218770	KJOS	St.s.	KEITHOS.....	360	199	126.0	29.9	13.7	1919	Solomons Island, Md.
51	220107	KJOT	St.s.	KESBONKSON.....	539	366	154.7	30.6	16.7	1920	Brooklyn, N.Y.
52	161082	KJOU	St.s.	KESBONKSON.....	114	58	106.0	22.5	9.7	1896	Alameda, Calif.
53	219175	KJOV	St.s.	KESBONKSON.....	427	187	142.0	27.6	14.8	1919	Superior, Wis.
54	210902	KJOW	St.s.	KESBONKSON.....	993	692	199.3	41.6	14.6	1913	North Bend, Oreg.
55	201027	KJOX	St.s.	KESBONKSON.....	153	87	116.9	17.5	10.3	1903	Boston, Mass.
56	219724	KJOY	St.s.	KESBONKSON.....	4,768	2,920	377.0	52.0	26.8	1920	Shooters Island, N.Y.
57	218727	KJOZ	St.s.	KESBONKSON.....	427	187	142.0	27.5	14.8	1919	Superior, Wis.
58	209401	KJPA	St.s.	KESBONKSON.....	1,338	806	240.6	36.1	17.0	1911	San Francisco, Calif.
59	217468	KJPB	St.s.	KING.....	2,624	1,626	251.0	43.6	26.2	1918	Cleveland, Ohio.
60	230326	KJPO	St.s.	KINGFISHER (composite).....	325	161	154.6	26.2	6.9	1901	Shooters Island, N.Y.
61	203772	KJPD	St.s.	KNICKERBOCKER.....	310	192	130.0	32.9	10.0	1907	Noank, Conn.
62	209709	KJPE	St.s.	KODIAK.....	148	101	100.0	19.2	12.4	1912	Seattle, Wash.
63	203647	KJPF	St.s.	KODIAK.....	180	122	96.4	30.4	9.7	1906	Totenville, N.Y.
64	207780	KJPG	St.s.	KULSHAN.....	926	573	160.3	32.0	20.7	1910	Seattle, Wash.

Merchant Vessels

Line no.	Service	Crew	Horse-power	Name of owner	Home port	Address of owner
1		10	350	U.S. Gypsum Transportation Co. (N.Y.)	New York, N.Y.	17 State Street.
2	Tow.	7	900	Delaware, Lackawanna & Western R.R. Co. (Pa.)	do.	90 West Street.
3	Tow.	16	500	Delaware, Lackawanna & Western Coal Co. (N.J.)	do.	120 Broadway.
4	Pas.	14	580	McAllister Navigation Co. (N.Y.)	do.	24 State Street.
5	Frt.	10	400	Oakland Scavenger Co. (Calif.)	San Francisco, Calif.	2601 Peralta Street, Oakland, Calif.
6	Pas.	62	4,000	Inter-Island Steam Navigation Co. (Hawaii)	Honolulu, Hawaii	Fort and Merchant Streets.
7	Frt.	11	600	Baltimore & Ohio R.R. Co. (Md.)	Baltimore, Md.	Baltimore and Charles Streets.
8	Pas.	44	1,850	Inter-Island Steam Navigation Co. (Hawaii)	Honolulu, Hawaii	Fort and Merchant Streets.
9	Pas.	12	750	Kitap County Transportation Co. (Wash.)	Seattle, Wash.	Canadian National Dock.
10	Frt.	25	600	Wilson Bros. & Co. (Nev.)	San Francisco, Calif.	Russ Building.
11	Frt.	27	1,000	Valley Camp S.S. Co. (Del.)	Wilmington, Del.	100 West 10th Street.
12	Pas.	25	1,400	Fuget Sound Navigation Co. (Nev.)	Seattle, Wash.	Colman Dock No. 32.
13	Frt.	24	1,450	Iroquois S.S. Corporation (N.Y.)	Buffalo, N.Y.	Chamber of Commerce Building.
14	Tow.	10	450	Havenmeyers & Elder (N.Y.)	New York, N.Y.	25 Broadway.
15	Tow.	8	250	Tag Interstate Co. (Del.)	Philadelphia, Pa.	113 Walnut Street.
16	Tow.	6	1,100	Havenmeyers & Elder (N.Y.)	New York, N.Y.	25 Broadway.
17	Frt.	27	1,000	Pacific Transport Co. (Calif.)	San Francisco, Calif.	430 Sansome Street.
18	Frt.	27	1,600	Fuget Sound Navigation Co. (Nev.)	Seattle, Wash.	32 Colman Dock.
19	Frt.	34	1,500	New York & Porto Rico S.S. Co. (Maine)	New York, N.Y.	Foot Wall Street.
20	Tow.	12	2,312	Standard Oil Co. (La.)	Baton Rouge, La.	Box 629.
21	Tow.	21	850	P. Dougherty Co. (Md.)	Baltimore, Md.	Hearst Tower Building.
22	Tow.	12	1,200	New Orleans Coal & Bisso Towboat Co. (Del.)	New Orleans, La.	United Fruit Building.
23	Frt.	24	1,200	Potoskey Transportation Co. (Del.)	Chicago, Ill.	Potoskey, Mich.
24	Frt.	21	450	Los Angeles-Long Beach Despatch Line	San Francisco, Calif.	Pier 25.
25	Tow.	6	250	Gulf Colorado & Santa Fe Ry. Co. (Tex.)	Galveston, Tex.	604 Union Depot Building.
26	Frb.	18	780	City of Philadelphia	Philadelphia, Pa.	City Hall.
27	Tnk.	19	1,250	Gotham Marine Corporation (N.Y.)	New York, N.Y.	c/o Joseph O'Boyle, 15 Moore Street.
28	Frt.	26	1,500	Jack S.S. Corporation (Del.)	Duluth, Minn.	McDougal Terminal Building.
29	Frt.	46	2,800	U.S. Shipping Board	Seattle, Wash.	841 Railroad Avenue South.
30	Tow.	16	750	Todd Shipbuilding & Dry Dock Co. (Ala.)	Mobile, Ala.	Foot Texas Street.
31	Frt.	21	1,500	Philadelphia & Norfolk S.S. Co. (Del.)	Wilmington, Del.	100 West 10th Street.
32	Frt.	38	2,400	U.S. Shipping Board	Seattle, Wash.	841 Railroad Avenue South.
33	Frt.	19	500	Berg & Co. (P.A.)	do.	Ketchikan, Alaska.
34	Frt.	27	1,250	Bison S.S. Corporation (N.Y.)	Buffalo, N.Y.	144 Grove Street, Tonawanda, N.Y.
35	Frt.	45	3,200	American Tankers Corporation (Mass.)	New York, N.Y.	21 West Street.
36	Tnk.	32	2,600	Atlantic Refining Co. (Pa.)	Philadelphia, Pa.	260 South Broad Street.
37	Frt.	23	600	Mullen Transit Co. (Mich.)	Detroit, Mich.	31 West Atwater Street.
38	Tow.	6	450	Meseck Towing & Transportation Co. (N.J.)	New York, N.Y.	Pier 59, North River.
39	Frt.	6	250	Madison Transportation Co. (N.J.)	New Bedford, Mass.	99 State Street, Boston, Mass.
40	Frt.	27	950	Northwestern S.S. Lines (Wash.)	Seattle, Wash.	Pier C, City Dock.
41	Tow.	11	500	Tug John F. Lewis Co. (Del.)	Philadelphia, Pa.	115 Walnut Street.
42	Tow.	7	550	Pascatqua River Towing Co. (Me.)	Portsmouth, N.H.	Pascatqua Savings Bank Building.
43	Frt.	24	1,250	Bison S.S. Corporation (N.Y.)	Buffalo, N.Y.	144 Grove Street, Tonawanda, N.Y.
44	Tow.	16	900	Northern Barge Corporation (Del.)	Wilmington, Del.	Equitable Building.
45	Tow.	9	400	Eric R.R. Co. (N.Y.)	New York, N.Y.	50 Church Street.
46	Frt.	34	2,500	Christenson S.S. Co. (Calif.)	San Francisco, Calif.	310 Sansome Street.
47	Fsh.	26	335	McNeal Edwards Co. (Va.)	Reedville, Va.	
48	Tow.	10	1,000	Tug Joseph H. Moran (N.Y.)	New York, N.Y.	17 Battery Place.
49	Tow.	12	500	O'Brien Bros. Towing Co. (N.Y.)	do.	233 Broadway.
50	Tow.	14	1,000	Thomas J. Howard	do.	17 Battery Place.
51	Tow.	13	1,400	Neptune Line (Del.)	do.	Do.
52	Tow.	9	350	W. T. Cleverdon	San Francisco, Calif.	1 Drumm Street.
53	Tow.	17	1,000	Southern Transportation Co. (N.J.)	Philadelphia, Pa.	Commercial Trust Building.
54	Frt.	24	800	Katherine Donovan S.S. Co. (Wash.)	San Francisco, Calif.	Aberdeen, Wash.
55	Pas.	6	1,200	James A. Kenny	New York, N.Y.	602 78th Street (B).
56	Frt.	51	2,500	U.S. Shipping Board	do.	Customhouse.
57	Tow.	17	800	Southern Transportation Co. (N.J.)	Philadelphia, Pa.	Commercial Trust Building.
58	Pas.	78	2,600	Inter-Island Steam Navigation Co. (Hawaii)	Honolulu, Hawaii	Corner Fort and Merchant Streets.
59	Frt.	26	1,500	King S.S. Corporation (Del.)	Duluth, Minn.	N.P. Dock, foot 1st Avenue West.
60	Pas.	13	400	Dalehite Boat Line	Galveston, Tex.	Pier 22.
61	Frt.	6	500	New York & Hastings Steamboat Co. (N.Y.)	New York, N.Y.	25 Broadway.
62	Whl.	10	375	American Pacific Whaling Co. (S.Dak.)	Seattle, Wash.	L. C. Smith Building.
63	Tow.	6	240	American Lighterage Corporation (N.Y.)	New York, N.Y.	21 West Street.
64	Pas.	24	1,140	Puget Sound Navigation Co. (Nev.)	Seattle, Wash.	32 Colman Dock.

Merchant Vessels

Line no.	Official no.	Signal and radio call letters	Rig	Name of vessel	Tonnage		Dimensions in feet			When built	Where built
					Gross	Net	Length	Breadth	Depth		
1	141847	KJPH	St.s.	L. Y. Schermerhorn	181	123	96.3	22.7	11.4	1903	Camden, N.J.
2	208290	KJPI	St.s.	COROZAL	3,109	1,920	335.0	46.8	22.7	1911	Newport News, Va.
3	221897	KJFJ	St.s.	Lafayette	173	118	94.3	26.3	12.1	1919	Sharptown, Md.
4	216454	KJFK	St.s.	LAKE CHELAN	2,010	1,227	252.0	43.5	18.9	1918	Toledo, Ohio
5	219405	KJFL	St.s.	LAKE ELSAH	2,674	1,663	253.4	43.8	26.2	1919	Ashtabula, Ohio
6	219471	KJFM	St.s.	LEXINGTON	2,606	1,612	251.0	43.6	26.1	1919	Wyandotte, Mich.
7	215765	KJFN	St.s.	LAKE GEORGE	2,486	1,782	253.0	43.5	27.5	1917	Ashtabula, Ohio
8	218487	KJFO	St.s.	LAKE GIBTH	2,606	1,612	251.0	43.6	26.1	1919	Wyandotte, Mich.
9	216180	KJFP	St.s.	LAKE TRAVERSE	1,993	1,177	251.0	43.6	18.1	1918	Duluth, Minn.
10	217890	KJFQ	St.s.	LATIN AMERICAN	188	75	97.2	23.6	10.2	1918	Bath, Maine
11	220649	KJFS	St.s.	LAVADA	6,052	3,762	402.5	53.0	32.0	1920	Baypoint, Calif.
12	200827	KJFT	St.s.	LEONIA II	244	119	140.4	21.5	13.3	1909	Wilmington, Del.
13	77164	KJFU	St.s.	LEOPOLD ADLER	243	121	117.9	23.0	13.0	1894	Newport News, Va.
14	217163	KJFV	St.s.	Liberty	324	188	136.2	28.6	13.2	1918	Norfolk, Va.
15	218792	KJFX	St.s.	LOCKPORT	6,214	3,751	400.7	54.2	30.1	1919	Chester, Pa.
16	220655	KJFY	St.s.	LOCUST POINT	221	107	97.7	23.1	13.7	1931	Wilmington, Del.
17	208175	KJFZ	St.s.	Long Island	778	422	159.7	36.5	12.0	1910	Noank, Conn.
18	210190	KJQA	St.s.	Long Island	390	167	151.6	24.1	13.0	1912	Rockland, Maine
19	203240	KJQB	St.s.	Lorraine Rita	286	194	127.0	26.1	13.8	1908	Baltimore, Md.
20	217733	KJQC	St.s.	LOUIS M. WINDSLOW	346	166	139.2	24.0	13.1	1919	East Boothbay, Maine
21	222416	KJQD	St.s.	Louise	530	298	167.3	28.3	13.8	1922	Milford, Del.
22	200875	KJQE	St.s.	LUCIUS W. ROBINSON	1,899	1,141	244.0	43.0	18.3	1912	Wyandotte, Mich.
23	210643	KJQF	St.s.	M. MORAN	256	174	103.0	26.5	13.2	1912	Camden, N.J.
24	212681	KJQG	St.s.	MAGNOLIA	182	124	94.7	24.6	12.0	1916	Port Richmond, N.Y.
25	218005	KJQH	St.s.	MAHUKONA	2,613	1,531	253.4	43.7	24.5	1919	Escore, Mich.
26	217844	KJQI	St.s.	MAKAWELI	2,552	1,534	253.4	43.6	25.1	1919	Ashtabula, Ohio
27	217748	KJQJ	St.s.	MAKNA	2,753	1,653	253.4	43.6	25.1	1919	do
28	126150	KJQK	St.p.	Florida	807	504	203.0	32.4	10.5	1883	Wyandotte, Mich.
29	217189	KJQL	St.s.	FRANE J. PETERSON	2,241	1,349	253.5	43.6	20.2	1918	Ashtabula, Ohio
30	212166	KJQM	St.s.	MANCHESTER	582	306	109.3	32.2	13.6	1914	Elizabethport, N.J.
31	138079	KJQN	St.s.	Mandalay	1,120	407	272.0	44.1	12.6	1889	Wilmington, Del.
32	219143	KJQO	St.s.	MAOI	429	91	141.5	27.7	14.8	1919	Green Bay, Wis.
33	218009	KJQP	St.s.	Margaret A. Howard	475	218	139.6	30.3	15.7	1919	Savannah, Ga.
34	222835	KJQQ	St.s.	Margaret A. Moran	106	45	81.3	20.6	9.9	1919	Stamford, Conn.
35	219596	KJQR	St.s.	Margaret L. Meeck	176	29	95.5	24.7	12.2	1920	Mantowoc, Wis.
36	213385	KJQS	St.s.	MARIANA	3,109	1,920	335.0	46.8	22.7	1915	Newport News, Va.
37	213963	KJQT	St.s.	Marina	1,151	759	207.3	33.0	18.0	1887	Philadelphia, Pa.
38	208422	KJQU	St.s.	MARION	1,185	805	222.5	33.0	21.3	1906	Sparrows Point, Md.
39	215894	KJQV	St.s.	Marjorie	157	106	94.6	31.0	8.5	1917	Tottenville, N.Y.
40	92153	KJQW	St.s.	Mars	278	139	117.2	23.0	15.7	1890	Camden, N.J.
41	218943	KJQX	St.s.	MARSODAK	3,279	2,023	324.0	46.2	25.0	1919	Newark, N.J.
42	208698	KJQY	St.s.	Martin J. Marzan	308	144	155.6	23.1	12.9	1911	Rockland, Maine
43	217834	KJQZ	St.s.	Cape Henry	415	197	142.0	31.6	14.4	1918	South Somerset, Mass.
44	219079	KJRA	St.s.	Mary T. Tracey	177	80	95.5	24.7	12.2	1919	Sturgeon Bay, Wis.
45	215007	KJRB	St.s.	George L. Olson	1,428	814	223.0	43.6	16.5	1917	Oakland, Calif.
46	204923	KJRO	St.s.	MAUNA KEA	1,566	940	239.3	36.2	16.7	1908	San Francisco, Calif.
47	220183	KJRD	St.s.	MAUNA LOA	1,050	577	180.5	34.2	17.8	1920	Long Beach, Calif.
48	81705	KJRE	St.s.	MAX M. BROAD	2,293	1,609	242.0	42.0	26.6	1900	Cleveland, Ohio
49	162828	KJRF	St.s.	Mayfair	670	420	173.9	38.0	12.3	1905	Aberdeen, Wash.
50	218992	KJRH	St.s.	Medric	380	189	150.4	25.0	13.3	1920	South Portland, Maine
51	218978	KJRI	St.s.	MENOMINEE	441	118	141.5	27.7	16.0	1919	Green Bay, Wis.
52	216397	KJRJ	St.s.	MEROL	1,370	760	242.5	36.9	19.7	1918	Violet, La.
53	92699	KJRK	St.s.	MIDDLETOWN	1,483	1,008	243.3	45.6	14.0	1896	Philadelphia, Pa.
54	207820	KJRL	St.s.	MIRAFLORES	206	20	118.6	23.0	12.5	1910	Wilmington, Del.
55	203183	KJRM	St.s.	Miramar	181	99	103.0	24.3	9.4	1906	Noank, Conn.
56	218508	KJRO	St.s.	MONASSE	5,983	3,695	402.6	53.0	32.0	1919	Oakland, Calif.
57	93395	KJRP	St.s.	Monhegan	387	212	128.0	26.7	11.2	1903	Rockland, Maine
58	92022	KJRW	St.s.	Monmouth	1,440	931	260.5	35.1	14.0	1888	Philadelphia, Pa.
59	93378	KJRR	St.s.	MONTCLAIR	130	88	80.0	21.6	11.4	1903	Camden, N.J.
60	206367	KJRT	St.s.	MONTOSO	3,109	1,920	335.0	46.8	22.7	1911	Newport News, Va.
61	219176	KJRU	St.s.	MONTROSE	427	187	142.0	27.6	14.8	1919	Superior, Wis.
62	208756	KJRV	St.s.	MORAN	120	77	87.3	18.0	11.4	1911	Seattle, Wash.
63	220694	KJRW	St.s.	MOSELLA	6,034	4,425	402.6	53.0	32.2	1920	Oakland, Calif.

Merchant Vessels

41

Line no.	Service	Crew	Horse-power	Name of owner	Home port	Address of owner
1	Tow.	12	550	American Dredging Co. (Pa.)	Philadelphia, Pa.	308 Chestnut Street.
2	Frt.	34	1,500	New York & Porto Rico S.S. Co. (Maine)	New York, N.Y.	Foot Wall Street.
3	Tow.	5	550	Lehigh Valley R.R. Co. of New Jersey (N.J.)	do.	143 Liberty Street.
4	Frt.	23	1,200	Lake Chelan S.S. Corporation (N.Y.)	Buffalo, N.Y.	Marine Trust Building.
5	Frt.	35	1,500	U.S. Shipping Board	New York, N.Y.	45 Broadway.
6	Frt.	36	1,500	Merchants & Miners Transportation Co. (Md.)	Baltimore, Md.	112 South Gay Street.
7	Frt.	30	1,200	Davidson S.S. Co. (Minn.)	Duluth, Minn.	Board of Trade Building.
8	Frt.	36	1,500	U.S. Shipping Board	New Orleans, La.	
9	Frt.	25	1,250	Union Transit Co. (Ill.)	Chicago, Ill.	10124 Avenue M.
10	Tow.	10	550	Texas Co. (Del.)	Wilmington, Del.	7 West 10th Street.
11	Frt.	32	2,800	U.S. Shipping Board	San Francisco, Calif.	369 Pine Street.
12	Pas.	6	500	E. N. Goodsell (Vt.)	Burlington, Vt.	Burlington, Vt.
13	Tow.	14	800	H. B. Stone	Wilmington, N.C.	4 Water Street.
14	Tow.	18	1,000	Southern Transportation Co. (N.J.)	Philadelphia, Pa.	Commercial Trust Building.
15	Frt.	41	2,500	U.S. Shipping Board	do.	Bourse Building, Philadelphia, Pa.
16	Tow.	8	500	Donaldson Towing & Lightering Co. (Del.)	Wilmington, Del.	Do.
17	Pas.	11	1,000	Bridgeport & Port Jefferson Steamboat Co. (Conn.)	Bridgeport, Conn.	6 Stratford Avenue.
18	Fsh.	25	100	Douglas Co. (Va.)	Reedville, Va.	
19	Tow.	12	750	William M. Clay	Philadelphia, Pa.	500 North 18th Street.
20	Cod.	30	550	Ocean Trawling Co. (Mass.)	Boston, Mass.	84 State Street.
21	Fsh.	37	700	Marine Products (Va.)	Reedville, Va.	c/o J. Newland, 608 Pennsylvania Avenue N.W., Washington, D.C.
22	Frt.	24	900	Geo. Hall Corporation (N.Y.)	Ogdensburg, N.Y.	502 North Water Street.
23	Tow.	11	500	Tug M. Moran (N.Y.)	New York, N.Y.	17 Battery Place.
24	Tow.	13	750	Magnolia Petroleum Co. (Tex.)	Fort Arthur, Tex.	Beaumont, Tex.
25	Frt.	26	2,000	Matson Navigation Co. (Calif.)	San Francisco, Calif.	215 Market Street.
26	Frt.	26	1,350	do.	do.	do.
27	Frt.	26	1,350	do.	do.	do.
28	Pas.	42	850	Columbia Transportation Co. (Ind.)	Chicago, Ill.	7 South Dearborn Street.
29	Frt.	26	1,250	Peterson S.S. Co. (Ohio)	Grand Haven, Mich.	Frankfort, Mich.
30	Tow.	6	750	Lehigh Valley R.R. Co. of New Jersey (N.J.)	New York, N.Y.	143 Liberty Street.
31	Pas.	23	250	Boston, New York & Southern S.S. Co. (Del.)	do.	17 State Street.
32	Tow.	18	800	Inter-Island Steam Navigation Co. (Hawaii)	Honolulu, Hawaii	Corner Fort and Merchant Streets.
33	Tow.	18	900	Thomas J. Howard	New York, N.Y.	1 Broadway.
34	Tow.	5	350	Tug Margaret A. Moran (N.Y.)	do.	17 Battery Place.
35	Tow.	13	750	Messick Towing & Transportation Co. (N.J.)	do.	Pier 69, North River.
36	Frt.	34	1,500	New York & Porto Rico S.S. Co. (Maine)	do.	Foot Wall Street.
37	Pas.	32	1,200	Robert Collyer	do.	104 Java Street (B).
38	Frt.	29	1,200	Colonial Navigation Co. (N.Y.)	do.	Pier 11, North River, foot Liberty Street.
39	Frt.	5	225	Bayonne & New Haven Transportation Co. (N.J.)	do.	Bergen Point, Bayonne, N.J.
40	Tow.	16	750	Tug Boat Mars Co. (Del.)	Philadelphia, Pa.	111 Walnut Street.
41	Frt.	27	1,500	Charles Nelson Co. (Calif.)	San Francisco, Calif.	230 California Street.
42	Fsh.	32	800	John A. Hayes	New London, Conn.	487 Williams Street.
43	Tow.	18	1,000	Atlantic Contracting Corporation (Va.)	New York, N.Y.	Box 494, Norfolk, Va.
44	Tow.	12	750	Mary T. Tracy	do.	216 8th Avenue (B).
45	Frt.	26	1,000	Oliver J. Olson & Co. (Calif.)	San Francisco, Calif.	1 Drumm Street.
46	Pas.	76	2,200	Inter-Island Steam Navigation Co. (Hawaii)	Honolulu, Hawaii	Corner Fort and Merchant Streets.
47	Frt.	29	750	do.	do.	do.
48	Frt.	22	900	American S.S. Co. (N.Y.)	Buffalo, N.Y.	Marine Trust Building.
49	Frt.	20	350	Charles Nelson Co. (Calif.)	San Francisco, Calif.	230 California Street.
50	Fsh.	30	650	Consolidated Fisheries Co. (Del.)	Wilmington, Del.	Lewes, Del.
51	Tow.	22	850	Southern Transportation Co. (N.J.)	Philadelphia, Pa.	Commercial Trust Building.
52	Tuk.	20	1,000	Great Lakes Transportation Corporation (Del.)	New York, N.Y.	120 Broadway.
53	Frt.	67	1,000	New England S.S. Co. (Conn.)	Hartford, Conn.	285 State Street.
54	Tow.	11	750	Bay Towing Co. (Tex.)	Galveston, Tex.	Medical Arts Building.
55	Pas.	6	300	Cora A. Atkins	New York, N.Y.	Box 154, Kingston, N.Y.
56	Ref.	40	2,990	U.S. Shipping Board	San Francisco, Calif.	369 Pine Street.
57	Pas.	16	900	Providence, Fall River & Newport Steamboat Co. (R.I.)	Providence, R.I.	136 Dyer Street.
58	Pas.	35	2,500	Central R.R. Co. (N.J.)	New York, N.Y.	143 Liberty Street.
59	Tow.	6	250	Delaware, Lackawanna & Western R.R. Co. (Pa.)	do.	90 West Street.
60	Frt.	34	1,500	New York & Porto Rico S.S. Co.	do.	Foot Wall Street.
61	Tow.	21	850	Eastern Transportation Co. (Del.)	Wilmington, Del.	Ford Building.
62	Whl.	10	325	American Pacific Whaling Co. (S. Dak.)	Seattle, Wash.	L. O. Smith Building.
63	Frt.	44	2,800	U.S. Shipping Board	San Francisco, Calif.	369 Pine Street.

Merchant Vessels

Line no.	Official no.	Signal and radio call letters	Rig	Name of vessel	Tonnage		Dimensions in feet			When built	Where built
					Gross	Net	Length	Breadth	Depth		
1	22042	KJRX	St.s.	MOUNT CLAY	8,170	4,706	488.3	55.7	22.5	1904	Stettin, Germany
2	218571	KJRY	St.s.	Mukilteo	1,230	690	204.7	41.8	14.8	1915	Raymond, Wash.
3	190500	KJRZ	St.s.	Murrell	311	155	125.0	25.0	14.7	1890	Camden, N.J.
4	217072	KJSA	St.s.	MUSTANG	357	169	124.6	30.0	12.3	1918	Bath, Maine
5	228990	KJSB	St.s.	MYRON C. TAYLOR	7,945	6,337	688.3	60.2	18.0	1929	River Rouge, Mich.
6	180034	KJSO	St.s.	Priscilla Alden	503	317	151.9	28.2	11.8	1901	East Boston, Mass.
7	220045	KJSD	St.s.	NACATA	5,976	3,700	400.7	54.2	30.2	1920	Harriman, Pa.
8	220092	KJSE	St.s.	NAMASKET	6,062	3,772	402.5	53.0	32.0	1920	Bay Point, Calif.
9	190360	KJSF	St.s.	Nantasket	1,033	741	200.0	32.0	11.0	1888	Philadelphia, Pa.
10	200390	KJSG	St.s.	NANUET	217	148	102.2	24.4	12.3	1904	Port Richmond, N.Y.
11	210653	KJSH	St.s.	Joseph W. Martin	164	95	87.1	25.7	12.2	1912	East Boston, Mass.
12	219801	KJSI	St.s.	NASSAU	429	91	141.5	27.7	14.8	1900	Green Bay, Wis.
13	127281	KJSJ	St.s.	NAUGATUCK	1,308	739	220.7	37.2	14.0	1898	Chester, Pa.
14	210392	KJSK	St.s.	Neonacium	752	565	178.5	39.0	13.3	1912	Fairhaven, Calif.
15	207608	KJSL	St.s.	Nehalem	685	447	173.0	39.0	13.6	1910	do.
16	220501	KJSM	St.s.	NELSON TRAVELER	4,607	2,890	390.3	53.1	27.0	1920	Tacoma, Wash.
17	217338	KJSN	St.s.	Neptune	648	373	154.7	30.6	16.7	1918	Brooklyn, N.Y.
18	130759	KJSO	St.s.	NEW ENGLAND	230	70	121.0	23.8	12.0	1897	Camden, N.J.
19	206082	KJSP	St.s.	NEW LONDON	2,818	1,893	278.5	44.0	19.0	1909	Wilmington, Del.
20	130736	KJSQ	St.s.	NEW YORK	540	301	155.0	28.1	19.9	1897	do.
21	206239	KJSR	St.s.	NEW YORK	2,818	1,893	278.5	44.0	19.0	1909	do.
22	219650	KJST	St.s.	New York	173	118	94.9	24.8	13.0	1920	West New Brighton, N.Y.
23	203594	KJSU	St.s.	NEW YORK CENTRAL NO. 5	410	278	100.4	30.5	11.5	1906	Port Richmond, N.Y.
24	207774	KJSV	St.s.	NEW YORK CENTRAL NO. 27	231	156	97.5	25.6	12.2	1910	Camden, N.J.
25	222741	KJSW	St.s.	NEW YORK CENTRAL NO. 30	235	160	102.0	25.6	11.9	1923	Brooklyn, N.Y.
26	222736	KJSX	St.s.	NEW YORK CENTRAL NO. 31	235	160	102.0	25.6	11.9	1923	do.
27	222787	KJSY	St.s.	NEW YORK CENTRAL NO. 32	235	160	102.0	25.6	11.9	1923	do.
28	218785	KJSZ	St.s.	Niagara	177	30	95.5	24.7	12.2	1919	Sturgeon Bay, Wis.
29	214579	KJTA	St.s.	Noble Maxwell	578	352	159.0	35.1	13.2	1916	Rockland, Maine
30	219038	KJTB	St.s.	NOCKUM	6,024	4,291	402.6	53.0	32.0	1919	Oakland, Calif.
31	130859	KJTC	St.s.	Nome City	939	597	230.0	38.0	16.2	1900	Fairhaven, Calif.
32	201557	KJTD	St.s.	Nonpariel	167	99	101.0	25.0	12.0	1904	Noank, Conn.
33	190226	KJTE	St.s.	Norfolk	211	105	116.3	23.0	12.0	1885	Wilmington, Del.
34	214564	KJTF	St.s.	NORFOLK	2,453	1,759	253.0	43.5	21.5	1916	Ecorse, Mich.
35	208377	KJTG	St.s.	NORHLAND	2,085	1,206	291.2	51.0	18.0	1911	Wilmington, Del.
36	211727	KJTH	St.s.	NORTH AMERICAN	124	14	82.0	21.5	10.4	1913	Camden, N.J.
37	220631	KJTI	St.s.	NORWALK	2,157	1,310	250.8	42.8	25.6	1920	Wilmington, Del.
38	190672	KJTK	St.s.	NOTTINGHAM	408	204	128.5	27.8	17.1	1894	Camden, N.J.
39	218909	KJTL	St.s.	O'BRIEN	426	200	142.0	27.7	14.8	1919	New York, N.Y.
40	107293	KJTM	St.s.	ONEIDA	583	396	172.0	24.0	15.1	1897	Wilmington, Del.
41	214322	KJTO	St.s.	Oregon	969	628	200.1	41.0	14.7	1916	Aberdeen, Wash.
42	220674	KJTP	St.s.	ORLEANS	269	183	118.0	28.0	9.2	1898	Levis, Quebec
43	218231	KJTO	St.s.	OSAGE	2,649	1,637	251.0	43.6	26.2	1919	Cleveland, Ohio
44	216528	KJTR	St.s.	OSCAR J. LINGEMAN	2,016	1,193	252.0	43.5	16.9	1918	Toledo, Ohio
45	217206	KJTS	St.s.	OSKAWA	6,100	4,539	402.6	53.0	32.0	1918	Oakland, Calif.
46	219804	KJTV	St.s.	OUTAGAMIE	429	91	141.5	27.7	14.8	1920	Green Bay, Wis.
47	218222	KJTV	St.s.	OZARK	2,689	1,667	253.5	43.9	25.9	1919	Manitowoc, Wis.
48	200439	KJTW	St.s.	P. F. MARTIN	616	415	157.0	30.0	16.5	1903	Philadelphia, Pa.
49	219871	KJTX	St.s.	PACIFIC CEDAR	5,237	3,189	399.4	54.7	27.4	1920	Narasaki, Japan
50	219898	KJTY	St.s.	JACOB RUPPERT	5,645	3,500	410.5	64.0	27.1	1920	South San Francisco, Calif.
51	217727	KJTZ	St.s.	PACIFIC HEMLOCK	5,651	3,517	409.7	54.2	27.7	1919	Seattle, Wash.
52	216290	KJUA	St.s.	GEORGIAN	4,691	2,899	377.0	62.0	26.8	1918	Shooters Island, N.Y.
53	217961	KJUB	St.s.	PACIFIC OAK	5,622	3,499	409.7	54.2	27.7	1919	Seattle, Wash.
54	220199	KJUC	St.s.	PACIFIC PINE	5,435	3,392	410.5	54.3	27.2	1920	Los Angeles, Calif.
55	216333	KJUD	St.s.	PACIFIC REDWOOD	5,683	3,557	409.5	54.2	27.4	1918	Seattle, Wash.
56	216263	KJUE	St.s.	JACOB LUCKENBACH	5,817	3,537	434.3	67.7	27.1	1918	Chester, Pa.
57	220634	KJUF	St.s.	PACIFIC SPRUCE	5,509	3,426	410.5	54.0	27.1	1920	South San Francisco, Calif.
58	204026	KJUG	St.s.	PACERTON	430	292	100.2	30.4	11.4	1907	Port Richmond, N.Y.

Merchant Vessels

Line no.	Service	Crew	Horse-power	Name of owner	Home port	Address of owner
1	Pas.	200	8,000	American Ship & Commerce Navigation Corporation (N.Y.)	New York, N.Y.	26 Broadway.
2	Frt.	25	850	Charles Nelson Co. (Calif.)	San Francisco, Calif.	230 California Street.
3	Tow.	16	650	Thomas J. Howard	New York, N.Y.	17 Battery Place.
4	Tow.	14	550	Humble Oil & Refining Co. (Tex.)	Houston, Tex.	Humble Building.
5	Frt.	35	2,200	Pittsburgh S.S. Co. (W.Va.)	Duluth, Minn.	614 Superior Avenue NW., Cleveland, Ohio.
6	Pas.	19	847	Alfred Sorensen, estate of	New York, N.Y.	370 Bement Avenue, West New Brighton, Staten Island, N.Y.
7	Frt.	45	3,000	U.S. Shipping Board	Philadelphia, Pa.	Bourse Building.
8	Frt.	44	2,800	do	San Francisco, Calif.	369 Pine Street.
9	Pas.	32	1,000	Nantasket-Boston Steamboat Co. (Mass.)	Boston, Mass.	Hull, Mass.
10	Tow.	12	900	Erie R.R. Co. (N.Y.)	New York, N.Y.	50 Church Street.
11	Tow.	9	450	Staples Coal Co. (Mass.)	Fall River, Mass.	404 Davol Street.
12	Tow.	21	800	Southern Transportation Co. (N.J.)	Philadelphia, Pa.	Commercial Trust Building.
13	Pas.	16	1,000	New England S.S. Co. (Conn.)	New London, Conn.	State Street.
14	Frt.	18	450	Robert E. Brook	San Francisco, Calif.	341 Camino Real, Millbrae Highlands, Calif.
15	Frt.	25	400	Crosby Fisheries (Wash.)	Seattle, Wash.	473 Colman Building.
16	Frt.	34	2,600	Charles Nelson Co. (Calif.)	San Francisco, Calif.	230 California Street.
17	Tow.	17	1,400	Neptune Line (Del.)	New York, N.Y.	1 Broadway.
18	Fsh.	35	600	New England Fish Co. (Maine)	Portland, Maine	44 Boston Fish Pier, Boston, Mass.
19	Frt.	18	2,000	Central Vermont Transportation Co. (Maine)	do	85 Exchange Street.
20	Plt.	20	800	United New York Sandy Hook Pilot's Association (N.Y.)	New York, N.Y.	Staten Island Ferry Building.
21	Frt.	18	2,000	Central Vermont Transportation Co. (Maine)	Portland, Maine	85 Exchange Street.
22	Tow.	7	900	Delaware, Lackawanna & Western R.R. Co. (Pa.)	New York, N.Y.	90 West Street.
23	Tow.	10	300	New York Central R.R. Co. (N.Y.)	do	6 Beaver Street.
24	Tow.	5	950	do	do	Do.
25	Tow.	6	750	do	do	Do.
26	Tow.	6	750	do	do	Do.
27	Tow.	6	750	do	do	Do.
28	Tow.	11	450	Lehigh Valley R.R. Co. of New Jersey (N.J.)	do	143 Liberty Street.
29	Tow.	12	800	Boston Sand & Gravel Co. (Mass.)	Boston, Mass.	88 Broad Street.
30	Ref.	40	2,800	U.S. Shipping Board	San Francisco, Calif.	369 Pine Street.
31	Frt.	26	637	Charles Nelson Co. (Calif.)	do	230 California Street.
32	Tow.	5	650	Wood Towing Corporation (Va.)	Norfolk, Va.	Roanoke Dock
33	Tow.	12	915	New York, Philadelphia & Norfolk R.R. Co. (Va.)	Cape Charles, Va.	
34	Frt.	31	1,300	Clyde-Mallory Lines (Maine)	New York, N.Y.	Pier 36, North River.
35	Pas.	50	2,400	Norfolk & Washington Steamboat Co. (Va.)	Washington, D.C.	Foot 7th Street Wharf.
36	Tow.	10	50	Texas Co. (Del.)	Wilmington, Del.	7 West 10th Street.
37	Frt.	24	1,250	Eastern S.S. Lines (Maine)	Newport News, Va.	Box 1434, Richmond, Va.
38	Tow.	15	1,000	Delaware, Lackawanna & Western Coal Co. (N.J.)	New York, N.Y.	120 Broadway.
39	Tow.	18	850	Steamtug O'Brien (N.Y.)	do	233 Broadway.
40	Fer.	5	250	Elisha N. Goodsell	do	c/o Konta, Kirchway & Engel, 7 West 44th Street.
41	Frt.	21	550	Wilson Bros. & Co. (Nev.)	San Francisco, Calif.	Russ Building.
42	Frt.	5	200	Charles V. Fix	Buffalo, N.Y.	1826 Niagara Street.
43	Frt.	25	1,600	Clyde-Mallory Lines (Maine)	New York	Pier 36, North River.
44	Frt.	28	1,200	Mid-West Transportation Co. (Mich.)	Detroit, Mich.	Union Trust Co. Building.
45	Ref.	51	2,800	U.S. Shipping Board	San Francisco, Calif.	369 Pine Street.
46	Tow.	17	850	Standard Oil Co. (Ind.)	Chicago, Ill.	910 South Michigan Avenue.
47	Frt.	41	1,600	Clyde-Mallory Lines (Maine)	New York, N.Y.	Pier 36, North River.
48	Tow.	16	1,000	Tugboat P. F. Martin Co. (Del.)	Wilmington, Del.	Dover, Del.
49	Frt.	34	3,200	U.S. Shipping Board	New York, N.Y.	
50	Frt.	34	2,800	do	do	
51	Frt.	47	2,800	do	do	
52	Ref.	40	2,600	Strachan's Southern S.S. Co. (Del.)	Savannah, Ga.	7 West 10th Street, Wilmington, Del.
53	Frt.	37	2,800	U.S. Shipping Board	New York, N.Y.	
54	Frt.	31	2,000	do	do	
55	Frt.	31	3,000	do	do	
56	Frt.	39	3,000	Luckenbach S.S. Co. (Del.)	do	120 Wall Street.
57	Frt.	31	2,200	U.S. Shipping Board	do	
58	Frt.	6	435	Lehigh Valley R.R. Co. of New Jersey (N.J.)	do	143 Liberty Street.

Merchant Vessels

Line No.	Official no.	Signal and radio call letters	Rig	Name of yacht	Tonnage		Dimensions in feet			When built	Where built
					Gross	Net	Length	Breadth	Depth		
1	210098	KJUH	St.s.	PADILLA.....	2,064	1,251	247.2	43.5	18.7	1918	Chicago, Ill.....
2	216635	KJUI	St.s.	ERNEST H. MEYER.....	2,186	1,325	299.0	44.1	19.0	1918	Portland, Ore.....
3	100881	KJUU	St.s.	PALACE.....	195	110	151.0	20.0	11.2	1899	Chester, Pa.....
4	220487	KJUK	St.s.	PANOIL.....	1,370	760	242.5	36.9	19.7	1920	Violet, La.....
5	150710	KJUL	St.s.	PAOLL.....	330	224	125.4	26.0	14.7	1895	Philadelphia, Pa.....
6	200818	KJUM	St.s.	PARKLEY.....	296	201	125.0	25.0	12.6	1906	Camden, N.J.....
7	150410	KJUN	St.s.	Pasadena.....	300	235	141.0	31.1	10.4	1887	San Francisco, Calif.....
8	204384	KJUU	St.s.	PATCHOQUE.....	190	129	90.5	24.5	11.6	1907	Camden, N.J.....
9	226217	KJUP	St.s.	PATCO.....	282	148	135.6	22.6	12.7	1918	Fort William, Ontario.
10	208757	KJUQ	St.s.	PATERSON.....	119	81	87.3	18.0	11.4	1911	Seattle, Wash.....
11	150921	KJUR	St.s.	PATIENCE.....	292	198	122.3	25.0	14.0	1901	Camden, N.J.....
12	200006	KJUS	St.s.	Paul Card.....	183	104	107.5	21.6	11.0	1904	Baltimore, Md.....
13	203925	KJUT	St.s.	PAWNEE.....	1,907	1,382	250.5	40.0	25.0	1907	Wilmington, Del.....
14	110098	KJUU	St.s.	Pawtucket.....	589	296	149.8	28.5	11.5	1895	Bath, Maine.....
15	218621	KJUV	St.s.	Pelican.....	379	168	150.4	25.0	13.3	1919	South Portland, Maine.
16	150900	KJWV	St.s.	PENLYN.....	137	93	86.3	20.6	9.6	1901	Philadelphia, Pa.....
17	150849	KJUX	St.s.	PENNSYLVANIA.....	1,352	857	244.3	40.0	14.8	1800	Chester, Pa.....
18	208631	KJUY	St.s.	Pequot.....	282	192	144.4	23.5	11.2	1911	Wilmington, Del.....
19	210781	KJUZ	St.s.	PERTH AMBOY.....	452	307	138.9	24.4	16.5	1912	Port Richmond, N.Y.....
20	214565	KJVA	St.s.	PHILADELPHIA.....	2,453	1,759	253.0	43.5	21.5	1916	Ecorse, Mich.....
21	214757	KJVD	St.s.	Phyllis.....	1,266	695	215.3	42.8	17.1	1917	Aberdeen, Wash.....
22	130510	KJVE	St.s.	Piankank.....	899	611	200.0	31.0	11.0	1830	Wilmington, Del.....
23	150132	KJVF	St.s.	Pioneer.....	160	80	107.0	21.0	13.0	1878	Philadelphia, Pa.....
24	219584	KJVG	St.s.	PIOW CITY.....	3,282	2,026	324.0	46.2	25.0	1920	Newark, N.J.....
25	212399	KJVH	St.s.	Pocahontas.....	286	147	139.6	24.2	11.5	1914	Milford, Del.....
26	203795	KJVI	St.s.	POCOMOK.....	293	199	125.0	25.0	12.6	1906	Camden, N.J.....
27	210921	KJVJ	St.s.	POINT LOMA.....	2,119	1,289	251.0	43.5	18.1	1918	Portland, Ore.....
28	214716	KJVK	St.s.	Port Angeles.....	1,358	760	223.2	42.3	15.8	1918	North Bend, Ore.....
29	77354	KJVL	St.s.	PORT COVINGTON.....	145	99	85.6	22.5	10.7	1899	Camden, N.J.....
30	220150	KJVM	St.s.	PORT SAUNDERS.....	112	12	92.7	17.5	11.6	1904	Christiana, Norway.....
31	150375	KJVO	St.s.	Portsmouth.....	214	107	116.3	23.0	12.0	1886	Wilmington, Del.....
32	150872	KJVP	St.s.	POTOMAC.....	763	688	178.8	35.8	11.0	1894	Philadelphia, Pa.....
33	205637	KJVQ	St.s.	POWERFUL.....	176	120	89.4	24.1	12.1	1908	Port Richmond, N.Y.....
34	217941	KJVS	St.s.	HAROLD F. O'BRIEN.....	204	93	100.8	24.7	13.1	1919	Brooklyn, N.Y.....
35	150885	KJVT	St.s.	PRUDENCE.....	292	198	122.3	25.0	14.0	1900	Camden, N.J.....
36	200849	KJVV	St.s.	Puget.....	188	128	121.5	34.4	9.0	1908	Seattle, Wash.....
37	217551	KJVV	St.s.	QUEEN.....	2,592	1,604	251.0	43.6	26.1	1919	Wyandotte, Mich.....
38	220985	KJYX	St.s.	Quinnault.....	1,138	610	210.0	43.1	15.4	1921	Portland, Ore.....
39	218370	KJYV	St.s.	QUITTACAS.....	4,767	2,950	379.4	53.1	27.0	1919	Tacoma, Wash.....
40	221897	KJYZ	St.s.	R. D. LEONARD.....	1,778	1,082	265.9	39.2	19.6	1922	Wilmington, Del.....
41	220673	KJWB	St.s.	Racehorse.....	164	101	94.5	24.8	12.0	1920	Eastport, Md.....
42	208158	KJWE	St.s.	RANCOAS.....	106	71	79.0	20.0	9.2	1910	Camden, N.J.....
43	507952	KJWF	Ol.s.	RANGER.....	274	186	131.0	22.1	10.0	1910	New York, N.Y.....
44	80488	KJWH	St.s.	Raymond Card.....	224	152	102.0	24.0	10.3	1900	Wilmington, Del.....
45	203235	KJWI	St.s.	Reichert Boys.....	156	106	85.9	27.0	10.6	1906	Tomkins Cove, N.Y.....
46	218189	KJWK	St.s.	REMUS.....	4,744	2,931	379.9	53.1	26.9	1919	Tacoma, Wash.....
47	225952	KJWL	St.s.	RESOURCE.....	378	195	138.7	26.6	13.5	1910	Falsley, Scotland.....
48	201458	KJWM	St.s.	Richard Card.....	182	123	102.5	22.5	10.4	1904	Camden, N.J.....
49	219399	KJWN	St.s.	Richard J. Barrett.....	176	29	95.5	24.7	12.2	1919	Green Bay, Wis.....
50	222649	KJWO	St.s.	Richard J. LINDABURY.....	7,640	6,213	586.3	60.2	28.0	1923	Lorain, Ohio.....
51	208376	KJWP	St.s.	CITY OF BALTIMORE.....	2,379	1,617	297.5	46.5	16.2	1911	Sparrows Point, Md.....
52	202656	KJWQ	St.s.	RIVERSIDE.....	300	204	118.1	25.0	8.7	1906	Port Richmond, N.Y.....
53	203112	KJWR	St.s.	ROBERT H. SMITH.....	207	141	108.0	23.4	11.9	1906	Baltimore, Md.....
54	219517	KJWS	St.s.	ROCKPORT.....	5,401	3,364	400.7	64.2	30.2	1920	Pensacola, Fla.....
55	209918	KJWT	St.s.	Rollin E. Mason.....	323	145	155.6	23.1	12.9	1911	Essex, Mass.....
56	111453	KJWU	St.s.	ROSELLE.....	220	149	99.0	24.5	13.8	1903	Philadelphia, Pa.....
57	120718	KJWV	St.s.	Rosa.....	478	394	142.8	30.0	10.6	1888	Manitowoc, Wis.....
58	95088	KJWW	St.s.	Rosen Card.....	186	93	106.3	24.2	12.5	1889	New London, Conn.....
59	145987	KJWX	St.s.	ROY HOOPER.....	238	120	103.0	23.0	12.3	1901	Philadelphia, Pa.....
60	111124	KJWY	St.s.	Russell 6.....	174	74	91.0	23.6	10.8	1896	New London, Conn.....
61	204105	KJWZ	St.s.	Russell 7.....	119	81	83.0	22.2	10.0	1907	Noank, Conn.....
62	220052	KJXA	St.s.	Ryder Hanly.....	1,343	756	235.0	43.0	17.7	1920	North Bend, Ore.....

Merchant Vessels

45

Line no.	Service	Crew	Horse-power	Name of owner	Home port	Address of owner
1	Frt.	48	1,200	Columbian S.S. Co. (Del.)	New York, N.Y.	17 Battery Place.
2	Frt.	33	1,150	Portland S.S. Co. (Oreg.)	Portland, Oreg.	McCormick Terminal.
3	Pas.	8	1,000	William B. Baletti	New York, N.Y.	120 Willow Avenue, Hoboken, N.J.
4	Tnk.	24	750	Great Lakes Transport Corporation (Del.)	do.	c/o Pan American Petroleum & Transport Co., 122 East 42d Street.
5	Tow.	16	850	Edward Naey	do.	108 Van Wagenen Avenue, Jersey City, N.J.
6	Tow.	14	600	New York, Philadelphia & Norfolk R.R. Co. (Va.)	Cape Charles, Va.	
7	Frt.	17	190	General Engineering & Dry Dock Co. (Calif.)	San Francisco, Calif.	1100 Sansome Street.
8	Tow.	7	500	Long Island R.R. Co. (N.Y.)	New York, N.Y.	Long Island City, foot Borden Avenue, N.Y.
9	Tow.	9	500	Salvage Process Corporation (N.Y.)	do.	224 Bush Street (B).
10	Whl.	10	325	American Pacific Whaling Co. (S. Dak.)	Seattle, Wash.	L. C. Smith Building.
11	Tow.	14	500	Reading Co. (Pa.)	Philadelphia, Pa.	Reading Terminal.
12	Tow.	11	350	Hollis Towing Line (N.Y.)	New York, N.Y.	11 Moore Street.
13	Frt.	21	1,200	Clyde-Mallory Lines (Me.)	do.	Pier 36, North River.
14	Frt.	28	750	Colonial Navigation Co. (N.Y.)	do.	Pier 11, North River.
15	Fsh.	32	700	Consolidated Fisheries Co. (Del.)	Wilmington, Del.	Lewes, Del.
16	Tow.	5	500	Reading Co. (Pa.)	Philadelphia, Pa.	Reading Terminal.
17	Pas.	38	3,300	New York, Philadelphia & Norfolk R.R. Co. (Va.)	Cape Charles, Va.	
18	Fsh.	10	450	McNeal Edwards Co. (Va.)	Reedville, Va.	
19	Tow.	15	375	Interports Transportation Corporation (N.Y.)	New York, N.Y.	17 Battery Place.
20	Frt.	26	1,300	Clyde-Mallory Lines (Me.)	do.	Pier 36, North River.
21	Frt.	23	800	W. R. Chamberlin	San Francisco, Calif.	1 Drumm Street.
22	Frt.	36	550	New Castle Terminal Co. (Del.)	Baltimore, Md.	Pier 4, Light Street.
23	Tow.	12	500	Charles R. McCormick Lumber Co. (Del.)	Seattle, Wash.	461 Market Street, San Francisco, Calif.
24	Frt.	28	1,500	Charles Nelson Co. (Calif.)	San Francisco, Calif.	230 California Street.
25	Fsh.	29	500	Kilmarnock Fish Products (Va.)	Reedville, Va.	Kilmarnock, Va.
26	Tow.	14	500	American Dredging Co. (Pa.)	Philadelphia, Pa.	308 Chestnut Street.
27	Frt.	29	1,200	Lawrence-Phillips S.S. Co. (Calif.)	Los Angeles, Calif.	Petroleum Securities Building.
28	Frt.	25	900	Charles Nelson Co. (Calif.)	San Francisco, Calif.	230 California Street.
29	Tow.	9	500	Curtis Bay Towing Co. (Md.)	Baltimore, Md.	Continental Building.
30	Whl.	9	350	California Whaling Co. (Nev.)	San Francisco, Calif.	166 Fremont Street.
31	Frt.	15	915	New York, Philadelphia & Norfolk R.R. Co. (Va.)	Cape Charles, Va.	
32	Frt.	36	450	Western Shore Steamboat Co. (Md.)	Baltimore, Md.	Pier 3, Light Street.
33	Tow.	6	250	Lehigh Valley R.R. Co. of New Jersey (N.J.)	New York, N.Y.	143 Liberty Street.
34	Tow.	12	800	Steamtug O'Brien Sisters	do.	233 Broadway.
35	Tow.	12	750	James McWilliam's Blue Line (N.J.)	do.	1 Broadway.
36	Fer.	10	350	Puget Sound Navigation Co. (Nev.)	Seattle, Wash.	Colman Dock No. 32.
37	Frt.	26	1,500	Queen S.S. Corporation (Del.)	Duluth, Minn.	N. P. Dock, foot of 1st Avenue, West and Commerce Streets.
38	Frt.	25	625	W. H. Wood	San Francisco, Calif.	1 Drumm Street.
39	Frt.	41	2,500	U.S. Shipping Board	Tacoma, Wash.	Washington, D.C.
40	Tnk.	21	750	Atlantic Refining Co. (Pa.)	Philadelphia, Pa.	260 South Broad Street.
41	Tow.	9	450	U.S. Shipping Board	Norfolk, Va.	
42	Tow.	9	450	Warner Co. (Del.)	Philadelphia, Pa.	1616 Walnut Street.
43	Frt.	13	400	Suwannee S.S. Co. (Fla.)	Jacksonville, Fla.	Foot Catherine Street.
44	Tow.	12	700	Flushing Towing Line (N.Y.)	New York, N.Y.	11 Moore Street.
45	Tow.	10	50	Reichert Towing Line (N.Y.)	do.	Foot Dupont Street, East River (B).
46	Frt.	41	2,400	U.S. Shipping Board	Tacoma, Wash.	
47	Wrk.	16	500	Reno Marine Salvage Corporation (Del.)	New York, N.Y.	261 Broadway.
48	Tow.	13	500	Great Neck Towing Line (N.Y.)	do.	11 Moore Street.
49	Tow.	7	450	Edward E. Barrett	do.	90 West Street.
50	Frt.	24	2,200	Pittsburgh S.S. Co. (W. Va.)	Duluth, Minn.	229 West 1st Street.
51	Pas.	53	2,750	Chesapeake S.S. Co. (Md.)	Baltimore, Md.	619 Light Street.
52	Pas.	8	550	City of New York	New York, N.Y.	Department of Plants, etc., Structures, Municipal Building.
53	Tow.	11	450	Reichert Towing Line (N.Y.)	do.	Foot Dupont Street, East River (B).
54	Frt.	45	3,000	U.S. Shipping Board	Pensacola, Fla.	
55	Fsh.	32	600	John A. Hayes	New London, Conn.	487 Williams Street.
56	Tow.	9	600	Central R.R. Co. (N.J.)	New York, N.Y.	143 Liberty Street.
57	Oys.	13	380	Steamer Rowe (Del.)	New Haven, Conn.	70 East Ferry Street.
58	Tow.	9	600	Queens Towing Line (N.Y.)	New York, N.Y.	15 Moore Street.
59	Tow.	10	600	Sinclair Navigation Co. (Del.)	do.	45 Nassau Street.
60	Tow.	8	250	Newton Creek Towing Co. (N.Y.)	do.	17 Battery Place.
61	Tow.	10	900	do.	do.	do.
62	Frt.	28	1,000	J. R. Hanify Co. (Calif.)	San Francisco, Calif.	24 Market Street.

Merchant Vessels

Line no.	Official no.	Signal and radio call letters	Rig	Name of vessel	Tonnage		Dimensions in feet			When built	Where built
					Gross	Net	Length	Breadth	Depth		
1	117224	KJXB	St.s.	S.S. Co. No. 12	158	107	90.0	20.5	11.0	1903	Camden, N.J.
2	218630	KJXC	St.s.	S. B. HUNT	6,840	4,268	429.3	59.2	31.4	1919	Chester, Pa.
3	127649	KJXE	St.s.	SACHEM	197	134	143.3	23.6	12.5	1902	Wilmington, Del.
4	216945	KJXF	St.s.	SAO HARBOR	2,431	1,417	264.0	42.2	21.9	1918	Mariners Harbor, N.Y.
5	204673	KJXI	St.s.	Baginaw	886	498	191.4	39.1	14.2	1907	Hoquiam, Wash.
6	219991	KJXJ	St.s.	SALAAM	5,990	3,709	400.7	54.2	30.4	1920	Harriman, Pa.
7	107539	KJXK	St.s.	SALISBURY	284	164	123.9	25.0	12.6	1900	Camden, N.J.
8	216542	KJXL	St.s.	Salmon King	1,377	1,100	202.0	40.1	16.2	1918	Seattle, Wash.
9	203826	KJXM	St.s.	Salutation	184	125	107.5	22.5	11.0	1907	Camden, N.J.
10	23254	KJXN	St.s.	Saltager	141	71	125.6	20.6	10.0	1883	Chester, Pa.
11	115791	KJXO	St.s.	Samson	199	79	106.0	22.1	10.6	1881	Camden, N.J.
12	216794	KJXQ	St.s.	San Diego	1,487	835	237.3	44.7	16.8	1918	Hoquiam, Wash.
13	200466	KJXR	St.s.	SAN JACINTO	6,069	3,870	380.0	53.0	24.7	1903	Chester, Pa.
14	201482	KJXT	St.s.	San Juan	284	128	118.0	24.5	13.5	1904	Seattle, Wash.
15	100764	KJXU	St.s.	Sand Beach	248	168	119.1	29.0	9.3	1901	Tompkins Cove, N.Y.
16	107803	KJXV	St.s.	SANDY HOOK	361	213	168.6	21.4	12.6	1902	Elizabeth, N.J.
17	219414	KJXW	St.s.	SANDWICH	2,606	1,612	251.0	43.6	26.1	1919	Wyandotte, Mich.
18	208390	KJXX	St.s.	SANKATY	463	205	187.5	31.5	11.3	1911	Quincy, Mass.
19	116944	KJXY	St.s.	Santa Ana	1,218	694	183.05	36.2	23.3	1900	Marshfield, Oreg.
20	107115	KJXZ	St.s.	Santa Monica	4,277	318	166.0	34.0	12.0	1902	San Francisco, Calif.
21	214512	KJYA	St.s.	Sanlam	946	543	209.8	42.0	14.0	1916	Fairhaven, Calif.
22	116929	KJYB	St.s.	SAVAOE	410	279	142.8	27.0	15.6	1899	Baltimore, Md.
23	220118	KJYC	St.s.	SAVANNAH	263	124	146.9	22.0	12.5	1893	Glasgow, Scotland
24	218283	KJYD	St.s.	SCANTIC	5,106	3,097	390.0	54.2	27.8	1919	Hog Island, Pa.
25	22806	KJYE	St.p.	Sea Bird	490	253	187.0	30.4	8.0	1886	Hunters Point, N.Y.
26	217962	KJYF	St.s.	Sea Bird	383	169	150.4	25.0	13.3	1919	South Portland, Maine
27	204425	KJYG	St.s.	SECURITY	397	270	140.5	26.0	15.9	1907	Port Richmond, N.Y.
28	221596	KJYH	St.s.	Seneca	173	118	94.3	25.3	13.1	1910	Sharptown, Md.
29	217359	KJYI	St.s.	Sentinel	116	79	90.5	19.0	9.6	1897	Baltimore, Md.
30	217539	KJYJ	St.s.	SHOOTERS ISLAND	4,755	2,961	377.0	52.0	26.8	1919	Shooters Island, N.Y.
31	210672	KJYK	St.s.	Siskiyou	884	523	204.1	41.5	14.2	1912	Hoquiam, Wash.
32	209464	KJYL	St.s.	SLATINGTON	221	150	95.1	25.0	12.2	1911	Port Richmond, N.Y.
33	223246	KJYM	St.s.	SOCONY 8	215	146	100.0	24.1	12.3	1923	Brooklyn, N.Y.
34	223247	KJYN	St.s.	SOCONY 9	215	146	100.0	24.1	12.3	1923	do
35	201593	KJYO	St.s.	SOCONY 11	129	87	81.7	20.5	9.9	1904	Philadelphia, Pa.
36	117219	KJYP	St.s.	SOCONY 14	164	111	91.0	22.0	9.4	1902	do
37	204718	KJYQ	St.s.	SOCONY 17	175	119	96.0	23.0	11.2	1907	Baltimore, Md.
38	204764	KJYR	St.s.	SOCONY 18	175	119	96.0	23.0	11.2	1907	do
39	204860	KJYS	St.s.	SOCONY 19	175	119	96.0	23.0	11.2	1908	do
40	229118	KJYT	St.s.	SOCONY 23	166	112	91.5	22.0	10.0	1929	Mariners Harbor, N.Y.
41	229119	KJYU	St.s.	SOCONY 27	166	112	91.5	22.0	10.0	1929	do
42	211618	KJYV	St.s.	SOLANO	943	525	198.2	42.7	14.1	1913	Raymond, Wash.
43	210133	KJYW	St.s.	SOL DUC	1,085	667	189.0	31.5	22.6	1912	Seattle, Wash.
44	205996	KJYX	St.s.	SOUTHLAND	2,061	1,215	291.2	61.0	16.1	1908	Newport News, Va.
45	210272	KJYZ	St.s.	SPARTAN	226	154	105.9	25.1	11.1	1912	Baltimore, Md.
46	214500	KJZA	St.s.	Stanwood	1,129	627	206.0	42.0	16.5	1916	North Bend, Oreg.
47	222636	KJZB	St.s.	STATE OF MARYLAND	1,783	609	320.0	56.6	16.9	1922	Wilmington, Del.
48	222715	KJZC	St.s.	STATE OF VIRGINIA	1,783	674	320.0	56.6	16.9	1923	do
49	92830	KJZD	St.s.	STEEL PIER	1,775	1,065	239.2	40.1	21.8	1897	Philadelphia, Pa.
50	217615	KJZE	St.s.	Stirling Tomkins	357	197	126.0	29.9	13.7	1919	Solomons, Md.
51	115822	KJZF	St.s.	Storm King	174	87	109.6	21.0	11.8	1882	Philadelphia, Pa.
52	219061	KJZG	St.s.	STORM KING	445	103	140.3	29.6	14.3	1919	Rolph, Calif.
53	220010	KJZI	St.s.	SUBOATCO	3,285	1,997	324.0	46.2	25.0	1920	Newark, N.J.
54	219676	KJZJ	St.s.	SUCARSECO	3,253	1,977	324.0	46.2	25.0	1920	do
55	221125	KJZK	St.s.	SUCURACO	3,285	1,997	324.0	46.2	25.0	1921	do
56	220626	KJZL	St.s.	SUDAWSONCO	3,253	1,977	324.0	46.2	25.0	1920	do
57	220609	KJZM	St.s.	SUDURCO	3,545	2,174	324.0	46.2	25.0	1920	do
58	220011	KJZN	St.s.	SUEICO	3,515	2,174	324.0	46.2	25.0	1920	do
59	220247	KJZO	St.s.	SUELCO	3,285	1,997	324.0	46.2	25.0	1920	do
60	220632	KJZP	St.s.	SUMANCO	3,253	1,977	324.0	46.2	25.0	1920	do
61	219711	KJZQ	St.s.	SUMMERLEAF	6,141	3,796	400.7	54.2	30.1	1920	Chester, Pa.
62	220012	KJZR	St.s.	SUNELSECO	3,250	2,014	324.0	46.2	25.0	1920	Newark, N.J.
63	220994	KJZS	St.s.	SUNEWARKCO	3,253	1,977	324.0	46.2	25.0	1920	do
64	220402	KJZT	St.s.	SUNEWCO	3,262	2,000	324.0	46.2	25.0	1920	do
65	220248	KJZU	St.s.	SUPORTCO	3,285	1,997	324.0	46.2	25.0	1920	do
66	209480	KJZV	St.s.	SURF	252	119	117.8	22.5	11.6	1911	Quincy, Mass.

Merchant Vessels

47

Line No.	Service	Crew	Horse-power	Name of owner	Home port	Address of owner
1	Tow.	9	1,000	Standard Shipping Co. (Del.)	Baltimore, Md.	Second Avenue and Clinton Street.
2	Tnk.	37	2,800	do.	Wilmington, Del.	30 Rockefeller Plaza, New York, N.Y.
3	Pas.	7	1,200	Jacob Martin	New York, N.Y.	2749 East 27th Street, Sheephead Bay (B).
4	Frt.	28	1,400	Joseph F. O'Boyle	do.	11-15 Moore Street.
5	Frt.	22	750	Charles Nelson Co. (Calif.)	San Francisco, Calif.	230 California Street.
6	Frt.	44	3,000	U.S. Shipping Board	Philadelphia, Pa.	Washington, D.C.
7	Tow.	9	1,200	New York, Philadelphia & Norfolk R.R. Co. (Va.)	Cape Charles, Va.	c/o G. W. Curtis, Supt., N.Y., P. & N. R. R. Co.
8	Fsh.	48	400	Alaska Packers Association (Calif.)	Seward, Alaska	111 California Street, San Francisco, Calif.
9	Tow.	9	500	James McWilliams Blue Line (N.J.)	New York, N.Y.	1 Broadway.
10	Msc.	5	500	Salvage Process Corporation (N.Y.)	do.	224 Bush Street (B).
11	Pas.	11	650	Port of New Orleans (La.)	New Orleans, La.	c/o Board of Commissioners, New Court Building.
12	Frt.	25	750	W. H. Wood	San Francisco, Calif.	1 Drumm Street.
13	Pas.	90	5,000	Clyde-Mallory Lines (Maine)	New York, N.Y.	Pier 26, North River.
14	Tow.	18	400	Libby, McNeill & Libby (Maine)	San Francisco, Calif.	463 California Street.
15	Frt.	9	350	T. F. & M. Salvage & Wrecking Corporation (N.Y.)	New York, N.Y.	63 Park Row.
16	Pit.	20	1,000	United New York Sandy Hook Pilots Association (N.Y.)	do.	Staten Island Ferry Building.
17	Frt.	28	1,000	Eastern S.S. Lines (Maine)	Portsmouth, N.H.	P.O. Box 5179, Boston, Mass.
18	Pas.	14	850	Stamford-Oyster Bay Ferries Corporation (Conn.)	Bridgeport, Conn.	Canal Dock, Stamford, Conn.
19	Frt.	25	600	Charles H. Dickson	Tampa, Fla.	P.O. Box 1132.
20	Frt.	18	400	J. R. Hanly Co.	San Francisco, Calif.	24 Market Street.
21	Frt.	21	650	Sudden & Christenson (Calif.)	do.	310 Sansome Street.
22	Tow.	12	750	Taylor Dredging Co. (N.J.)	New York, N.Y.	Foot of Communipaw Avenue, Jersey City, N.J.
23	Pit.	21	550	Savannah Bar Pilots (Ga.)	Savannah, Ga.	228 East Bay Street.
24	Frt.	42	2,500	American Scantic Line (Del.)	New York, N.Y.	5 Broadway.
25	Pas.	11	808	James Thomas Carroll	do.	279 Argyle Road (B).
26	Fsh.	2	700	Consolidated Fisheries (Del.)	Wilmington, Del.	Lewes, Del.
27	Tow.	16	1,000	H. L. Pontin	New York, N.Y.	90 West Street.
28	Tow.	5	550	Lehigh Valley R.R. Co. of New Jersey (N.J.)	do.	143 Liberty Street.
29	Tow.	10	300	James J. Kehoe	do.	Avenue U and East 57th Street (B).
30	Frt.	35	2,500	U.S. Shipping Board	do.	45 Broadway.
31	Frt.	24	800	Hansen Transportation Co. (Calif.)	Los Angeles, Calif.	Box 128, San Pedro, Calif.
32	Tow.	5	750	Lehigh Valley R.R. Co. of New Jersey (N.J.)	New York, N.Y.	143 Liberty Street.
33	Tow.	12	850	Standard Vacuum Transportation Co. (Del.)	do.	26 Broadway.
34	Tow.	12	850	do.	do.	Do.
35	Tow.	5	500	do.	do.	Do.
36	Tow.	11	500	do.	do.	Do.
37	Tow.	8	650	do.	do.	Do.
38	Tow.	7	650	do.	do.	Do.
39	Tow.	7	650	do.	do.	Do.
40	Tow.	8	500	do.	do.	Do.
41	Tow.	8	500	do.	do.	Do.
42	Frt.	21	650	Beadle S.S. Co. Ltd. (Calif.)	San Francisco, Calif.	320 Market Street.
43	Pas.	40	1,200	Puget Sound Navigation Co. (Wash.)	Seattle, Wash.	Colman Dock No. 32.
44	Pas.	69	3,000	Norfolk & Washington Steamboat Co. (Va.)	Washington, D.C.	Foot 7th Street Wharf.
45	Tow.	10	800	James McWilliams Blue Lines (N.J.)	New York, N.Y.	1 Broadway.
46	Frt.	24	835	W. R. Chamberlin	San Francisco, Calif.	1 Drumm Street.
47	Pas.	53	2,800	Baltimore Steam Packet Co. (Md.)	Baltimore, Md.	Light and Barre Streets.
48	Pas.	57	2,800	do.	do.	Do.
49	Pas.	35	1,200	Cape Cod S.S. Co. (Ma.)	Boston, Mass.	131 State Street.
50	Tow.	14	1,000	Cornell S.S. Co. (N.Y.)	New York, N.Y.	Foot West 53d Street.
51	Tow.	12	600	Tug Storm King Co. (Del.)	Philadelphia, Pa.	115 Walnut Street.
52	Tow.	18	900	C. E. Baen	San Francisco, Calif.	1 Sansome Street.
53	Frt.	28	1,500	Portland California S.S. Co. (Calif.)	New York, N.Y.	29 Broadway.
54	Frt.	29	1,500	do.	do.	Do.
55	Frt.	29	1,500	do.	do.	Do.
56	Frt.	29	1,500	do.	do.	Do.
57	Frt.	29	1,500	do.	do.	Do.
58	Frt.	37	1,500	do.	do.	Do.
59	Frt.	38	1,500	do.	do.	Do.
60	Frt.	26	1,500	do.	do.	Do.
61	Frt.	42	2,500	U.S. Shipping Board	Philadelphia, Pa.	do.
62	Frt.	29	1,500	Portland California S.S. Co. (Calif.)	New York, N.Y.	Do.
63	Frt.	29	1,500	do.	do.	Do.
64	Frt.	32	1,500	do.	do.	Do.
65	Frt.	37	1,500	do.	do.	Do.
66	Cod.	18	450	Bay State Fishing Co. (Mass.)	Boston, Mass.	30 Fish Pier, South Boston, Mass.

Merchant Vessels

Line no.	Official no.	Signal and radio call letters	Rig	Name of vessel	Tonnage		Dimensions in feet			When built	Where built
					Gross	Net	Length	Breadth	Depth		
1	221006	KJZW	St.s.	SUBPACCO	3,218	1,064	324.0	46.2	25.0	1920	Newark, N.J.
2	216043	KJZX	St.s.	SUTHERLAND	4,760	3,026	380.0	53.2	27.0	1918	Seattle, Wash.
3	220401	KJZY	St.s.	SUTORPCO	3,289	2,000	324.0	46.2	25.0	1920	Newark, N.J.
4	220861	KJZZ	St.s.	SUWARINCO	3,253	1,977	324.0	46.2	25.0	1920	do.
5	216266	KKAU	St.s.	CHAS. KURZ	5,731	3,511	400.8	54.3	31.4	1918	Chester, Pa.
6	202542	KKUI	St.s.	J. H. SHREADLE	6,538	5,183	513.0	60.2	32.0	1905	Ecorse, Mich.
7	219496	KLAA	St.s.	SWUID	3,249	1,988	324.0	46.2	25.0	1919	Newark, N.J.
8	208192	KLAB	St.s.	Sves.	618	370	174.0	38.2	13.3	1906	Fairhaven, Calif.
9	116875	KLAC	St.s.	SWATARA	625	425	157.0	29.0	17.5	1899	Philadelphia, Pa.
10	209481	KLAD	St.s.	SWELL	252	119	117.8	23.5	11.6	1911	Quincy, Mass.
11	116895	KLAE	St.s.	Syosset	176	120	102.6	23.0	10.5	1899	Philadelphia, Pa.
12	145408	KLAF	St.s.	T. O. Walker	786	702	200.0	38.8	9.1	1885	Stockton, Calif.
13	221145	KLAG	St.s.	T. J. Hooper	459	277	142.2	29.1	16.5	1921	Baltimore, Md.
14	211196	KLAI	St.s.	TACOMA	636	458	209.4	30.0	17.6	1913	Seattle, Wash.
15	204686	KLAJ	St.s.	Tahoe	751	419	179.0	38.2	13.3	1907	Fairhaven, Calif.
16	220000	KLAK	St.s.	Talisman	188	127	94.2	24.6	13.0	1920	Camden, N.J.
17	145710	KLAL	St.s.	TAMAQUA	564	363	158.5	29.0	18.0	1896	Philadelphia, Pa.
18	145640	KLAM	St.s.	TAMPICO	1,894	1,180	247.0	42.0	22.0	1900	Toledo, Ohio
19	217642	KLAN	St.s.	Tartar	415	197	142.0	31.6	14.4	1918	South Somerset, Mass.
20	219497	KLAO	St.s.	TASHMOO	3,249	1,988	324.0	46.2	25.0	1919	Newark, N.J.
21	145646	KLAP	St.s.	TATOOSE	277	154	119.2	25.2	15.5	1900	Seattle, Wash.
22	145253	KLAQ	St.p.	Commodore	916	624	226.3	32.0	11.2	1881	Philadelphia, Pa.
23	116263	KLAR	St.s.	TEN	2,015	1,595	260.0	39.2	21.6	1888	Cleveland, Ohio
24	212029	KLAS	St.s.	TERRE HAUTE	584	371	107.0	32.2	14.7	1914	Sparrows Point, Md.
25	203367	KLAT	St.s.	Theo Lee	197	134	101.1	25.0	12.0	1906	Noank, Conn.
26	209289	KLAU	St.s.	THOMAS E. MORAN	290	143	119.6	25.1	11.7	1911	Sparrows Point, Md.
27	217196	KLAV	St.s.	Thomas J. Howard	320	63	132.2	27.5	12.8	1918	Green Bay, Wis.
28	145703	KLAW	St.s.	Three Friends	157	89	112.0	24.0	8.8	1895	Jacksonville, Fla.
29	107301	KLAX	St.s.	TITAN	178	68	101.0	23.0	12.2	1897	Wilmington, Del.
30	116222	KLAZ	St.s.	Tourist	260	176	118.8	26.1	10.2	1888	Bath, Maine
31	130444	KLBA	St.s.	Transfer No. 10	217	106	114.0	23.6	11.6	1889	Wilmington, Del.
32	200761	KLBB	St.s.	TRANSFER No. 16	268	182	112.0	26.2	14.0	1904	Philadelphia, Pa.
33	200799	KLBO	St.s.	TRANSFER No. 17	268	182	112.0	26.2	14.0	1904	do.
34	200844	KLBD	St.s.	TRANSFER No. 18	268	182	112.0	26.2	14.0	1904	do.
35	202631	KLBE	St.s.	TRANSFER No. 19	270	183	112.0	26.2	14.0	1905	do.
36	202634	KLBF	St.s.	TRANSFER No. 20	270	183	112.0	26.2	14.0	1905	do.
37	204659	KLBG	St.s.	TRANSFER No. 21	237	155	110.9	27.9	13.5	1908	Quincy, Mass.
38	223068	KLBH	St.s.	TRANSFORD II	1,703	1,016	245.0	40.1	17.7	1920	Elizabeth, N.J.
39	215615	KLBI	St.s.	Trinidad	974	551	209.9	42.0	14.1	1917	Fairhaven, Calif.
40	209001	KLBJ	St.s.	TRISTAN	2,294	1,666	247.0	43.7	28.4	1911	Ecorse, Mich.
41	117030	KLBK	St.s.	TUARR	374	254	140.5	26.0	15.5	1901	Port Richmond, N.Y.
42	111391	KLBN	St.s.	Unimak	258	158	124.8	31.5	9.5	1902	Alameda, Calif.
43	209710	KLBO	St.s.	UNIMAK	148	101	100.0	19.2	12.4	1912	Seattle, Wash.
44	127641	KLBP	St.s.	USONA	1,310	745	212.5	40.2	13.2	1902	Toledo, Ohio
45	161858	KLBQ	St.s.	Vaida	79	54	101.7	14.1	7.0	1900	South Boston, Mass.
46	161819	KLBR	St.s.	VALLEY FORGE	558	352	158.0	29.0	18.0	1898	Wilmington, Del.
47	91966	KLBS	St.s.	Van	719	535	190.0	26.0	9.0	1887	do.
48	201544	KLBT	St.s.	Vanguard	358	228	137.5	32.5	10.8	1904	Alameda, Calif.
49	220672	KLBU	St.s.	VEEDOL	1,224	698	220.0	37.6	15.8	1920	Mariners Harbor, N.Y.
50	216400	KLBV	St.s.	VIRGINIA DESPATCH	2,013	1,245	251.0	43.5	20.0	1918	Lorain, Ohio
51	216491	KLBW	St.s.	VITTORIO EMMANUELE III	4,855	3,601	380.0	53.2	27.0	1918	Seattle, Wash.
52	217835	KLBX	St.s.	Volant	415	197	142.0	31.6	14.4	1919	South Somerset, Mass.
53	219034	KLBY	St.s.	W. B. STORRY	418	196	142.0	27.7	14.8	1919	Elizabeth, N.J.
54	157683	KLBZ	St.s.	W. H. McAllister	154	104	107.0	22.5	10.7	1903	Baltimore, Md.
55	215856	KLCA	St.s.	W. H. TILFORD	5,673	3,470	411.6	53.4	25.8	1917	Wilmington, Del.
56	220651	KLCB	St.s.	W. J. HANNA	7,039	4,367	430.0	69.2	33.8	1920	Chester, Pa.
57	210720	KLCC	St.s.	W. L. CONNELLY	3,098	2,364	304.0	44.2	24.7	1912	Toledo, Ohio
58	208906	KLCD	St.s.	W. L. Meesick	291	177	131.8	23.5	12.5	1911	Norfolk, Va.
59	127018	KLCE	St.s.	COLUMBIA	390	190	189.0	23.0	14.6	1894	Philadelphia, Pa.
60	81638	KLCF	St.s.	WABAN	163	111	91.0	20.0	10.4	1899	do.
61	227590	KLCG	St.s.	WAIALEALA	3,092	1,765	295.0	48.1	25.6	1928	San Francisco, Calif.
62	221364	KLOH	St.s.	WALLING	449	233	127.0	32.5	13.8	1921	City Island, N.Y.
63	81267	KLCI	St.s.	Walter Adams	271	175	133.0	24.3	12.8	1890	Noank, Conn.
64	81632	KLCJ	St.s.	DAUNTLESS No. 10	353	186	128.0	26.3	15.0	1898	Philadelphia, Pa.
65	203637	KLCK	St.s.	WATUPPA	190	129	105.0	22.5	11.8	1906	Port Richmond, N.Y.
66	200931	KLCL	St.s.	WAVEBELT	217	148	102.2	24.4	12.3	1904	do.

Merchant Vessels

Line no.	Service	Crew	Horse-power	Name of owner	Home port	Address of owner
1	Frt.	29	1,500	Portland-California S.S. Co. (Calif.)	New York, N.Y.	29 Broadway.
2	Frt.	31	2,200	Charles Nelson Co. (Calif.)	San Francisco, Calif.	230 California Street.
3	Frt.	38	1,500	Portland-California S.S. Co. (Calif.)	New York, N.Y.	29 Broadway.
4	Frt.	29	1,500	do.	do.	do.
5	Tnk.	37	2,500	Pennsylvania Tankers (Del.)	Philadelphia, Pa.	260 South Broad Street.
6	Frt.	31	1,700	Cleveland-Cliffs S.S. Co. (Del.)	Wilmington, Del.	100 West 10th Street.
7	Frt.	37	2,500	Charles Nelson Co. (Calif.)	San Francisco, Calif.	230 California Street.
8	Frt.	17	550	Francis A. Wilson	do.	Russ Building.
9	Tow.	19	1,000	Reading Co. (Pa.)	Philadelphia, Pa.	Reading Terminal.
10	Cod.	12	450	Bay State Fishing Co. (Mass.)	Boston, Mass.	30 Fish Pier, South Boston, Mass.
11	Tow.	7	400	Long Island R.R. Co. (N.Y.)	New York, N.Y.	Pennsylvania Terminal.
12	Pas.	24	380	California Transportation Co. (Calif.)	San Francisco, Calif.	Pier 3.
13	Tow.	15	1,000	Eastern Transportation Co. (Del.)	Wilmington, Del.	7 West Tenth Street.
14	Pas.	22	3,000	Puget Sound Navigation Co. (Wash.)	Seattle, Wash.	Coitman Dock No. 32.
15	Frt.	10	450	Oakland Scavenger Co. (Calif.)	San Francisco, Calif.	2001 Faralta Street, Oakland, Calif.
16	Tow.	10	700	Long Island R.R. Co. (N.Y.)	New York, N.Y.	Pennsylvania Terminal.
17	Tow.	19	1,000	H. P. Dilkes	Philadelphia, Pa.	308 Chestnut Street.
18	Frt.	27	1,000	F. D. Gleason Coal Co. (Mich.)	Detroit, Mich.	Book Tower.
19	Tow.	18	750	Estate of James A. Shewan	New York, N.Y.	Foot 27th Street (B).
20	Frt.	33	1,600	Charles Nelson Co. (Calif.)	San Francisco, Calif.	230 California Street.
21	Tow.	15	378	Henry C. Peterson (Calif.)	do.	Pier 15.
22	Pas.	35	900	Union Navigation Co. (Del.)	New York, N.Y.	350 Madison Avenue.
23	Frt.	23	1,200	Ten S.S. Corporation (Del.)	Detroit, Mich.	c/o Terminal & Transportation Co. of America.
24	Frt.	7	344	Pennsylvania R.R. Co. (Pa.)	New York, N.Y.	Pier D, Jersey City, N.J.
25	Tow.	7	600	Lee Transit Corporation (N.Y.)	do.	44 Whitehall Street.
26	Tow.	18	650	Tug Thomas E. Moran (N.Y.)	do.	17 Battery Place.
27	Tow.	17	450	Thomas J. Howard	do.	do.
28	Tow.	13	700	Jacksonville Forwarding Co. (Fla.)	Jacksonville, Fla.	Foot Laura Street.
29	Tow.	11	900	Intracoastal Towing & Transportation Co. (Tex.)	Houston, Tex.	1304 Petroleum Building.
30	Pas.	6	300	Goodwin Steamboat Corporation (N.Y.)	New York, N.Y.	Battery Park Pier.
31	Tow.	13	600	New York, New Haven & Hartford R.R. Co. (Conn.)	New Haven, Conn.	Meadow and Water Streets.
32	Tow.	12	1,000	do.	do.	Do.
33	Tow.	13	1,000	do.	do.	Do.
34	Tow.	12	1,000	do.	do.	Do.
35	Tow.	5	500	do.	do.	Do.
36	Tow.	5	500	do.	do.	Do.
37	Tow.	7	1,000	do.	do.	Do.
38	Pas.	25	700	Transford Corporation (Del.)	New York, N.Y.	21 West Street.
39	Frt.	17	650	Sudden & Christenson (Calif.)	San Francisco, Calif.	100 Sansome Street.
40	Frt.	24	1,300	Huckeye S.S. Co. (Del.)	Wilmington, Del.	310 West 10th Street.
41	Frt.	37	1,600	Rockport S.S. Co. (Del.)	do.	do.
42	Frt.	18	250	Howard G. Beadle	San Francisco, Calif.	320 Market Street.
43	Whl.	10	350	American Pacific Whaling Co. (S.Dak.)	Seattle, Wash.	L. C. Smith Building.
44	Frt.	23	600	F. D. Gleason Coal Co. (Mich.)	Detroit, Mich.	do.
45	Pas.	7	270	Charles F. Frajcek	New York, N.Y.	1107 Bay Way Street, Elizabeth, N.J.
46	Tow.	19	1,000	H. P. Dilkes	Philadelphia, Pa.	308 Chestnut Street.
47	Frt.	25	400	Henry W. Dixon	New York, N.Y.	2034 Newkirk Avenue (B).
48	Frt.	20	450	Charles H. Higgins (Mo.)	San Francisco, Calif.	2825 Webster Street, Berkeley, Calif., or 268 Market Street, San Francisco, Calif.
49	Tnk.	20	700	Tide Water Associated Transport Corporation (Del.)	Wilmington, Del.	7 West Tenth Street
50	Frt.	27	1,300	Eastern S.S. Lines (Maine)	Newport News, Va.	P.O. Box 1434, Richmond, Va.
51	Frt.	39	2,500	U.S. Shipping Board	Seattle, Wash.	Washington, D.C.
52	Tow.	29	1,000	Davison Chemical Co. (Md.)	Baltimore, Md.	Baltimore Trust Building.
53	Tow.	5	800	Atchison, Topeka & Santa Fe R.R. Co. (Kans.)	San Francisco, Calif.	114 Sansome Street.
54	Tow.	9	370	William McAllister Corporation (Del.)	New York, N.Y.	17 State Street.
55	Tnk.	34	2,750	Standard Shipping Co. (Del.)	Wilmington, Del.	30 Rockefeller Plaza, New York, N.Y.
56	Tnk.	33	3,500	do.	do.	Do.
57	Tnk.	29	1,250	Sabine Transportation Co. (Del.)	Port Arthur, Tex.	Chamber of Commerce Building, Baltimore, Md.
58	Fsh.	30	500	Edwards Co. (Va.)	Reedville, Va.	Reedville, Va.
59	Pas.	27	1,800	H. P. Layton	Wilmington, Del.	Georgetown, Del.
60	Tow.	7	600	Marine Contracting & Towing Co. (S.C.)	Charleston, S.C.	106 Concord Street.
61	Pas.	62	4,000	Inter-Island Steam Navigation Co. (Hawaii)	Honolulu, Hawaii	Port and Merchant Streets.
62	Tow.	5	450	Elmer D. Walling (Mo.)	New York, N.Y.	100 Lincoln Street, Montclair, N.J.
63	Fsh.	25	600	Consolidated Fisheries Co. (Del.)	Wilmington, Del.	Lewes, Del.
64	Tow.	16	850	Waltham Transportation Co. (Del.)	New York, N.Y.	70 Pine Street
65	Tow.	10	650	Elmer A. Keeler	do.	Whitestone, Long Island, N.Y.
66	Tow.	12	900	Erle R.R. Co. (N.Y.)	do.	50 Church Street.

Merchant Vessels

Line no.	Official no.	Signal and radio call letters	Rig	Name of vessel	Tonnage		Dimensions in feet			When built	Where built
					Gross	Net	Length	Breadth	Depth		
1	203928	KLOM	St.s.	Wellesley	770	432	186.3	38.0	13.8	1907	Prosper, Ore.
2	221816	KLOO	St.s.	WELLFLEET	430	202	136.1	27.1	16.8	1921	Port Richmond, N.Y.
3	217631	KLOP	St.s.	West AMARGOSA	5,462	3,411	410.0	54.4	27.2	1919	Los Angeles, Calif.
4	218111	KLOS	St.s.	West HERMATIE	5,621	3,491	409.7	54.2	27.7	1918	Seattle, Wash.
5	218965	KLOT	St.s.	West JAFFREY	5,563	3,487	409.8	54.2	27.7	1919	Portland, Ore.
6	218965	KLOW	St.s.	West FOCASSET	5,707	3,516	409.8	54.2	27.7	1919	do.
7	215924	KLQW	St.s.	West POINT	5,657	3,441	409.8	54.2	27.6	1918	Seattle, Wash.
8	217127	KLQX	St.s.	WestPOOL	5,724	3,519	409.5	54.2	27.6	1918	do.
9	81188	KLQY	St.s.	Westport	211	154	124.0	31.2	9.5	1888	San Francisco, Calif.
10	218902	KLCZ	St.s.	Westport	5,565	3,529	409.5	54.2	27.4	1918	Seattle, Wash.
11	218964	KLDA	St.s.	West SAGINAW	6,187	3,837	409.8	54.2	27.7	1919	Portland, Ore.
12	177547	KLDC	St.s.	Weston M. CARROLL	1,089	871	200.0	38.0	11.6	1901	Port Huron, Mich.
13	218966	KLDD	St.s.	Whistler	188	127	94.2	24.6	13.0	1920	Camden, N.J.
14	215494	KLDE	St.s.	WHITNEY OLSON	1,558	880	224.6	44.0	17.4	1917	Wilmington, Calif.
15	214976	KLDF	St.s.	WILLAPA	1,185	604	213.7	42.0	16.6	1917	North Bend, Ore.
16	206270	KLDF	St.s.	William Blundon	240	129	127.4	22.8	10.4	1909	Solomons, Md.
17	230054	KLDI	St.s.	WILLIAM A. WHITNEY	145	47	100.0	24.1	11.2	1920	Superior, Wis.
18	218907	KLDJ	St.s.	William C. Moors	176	29	95.5	24.7	12.2	1919	Mantowoc, Wis.
19	81493	KLDK	St.s.	Wm. F. McCauley	149	74	90.0	21.0	11.2	1894	Camden, N.J.
20	218990	KLDL	St.s.	Wm. G. Howard	475	218	139.6	30.3	15.7	1919	Savannah, Ga.
21	81628	KLDM	St.s.	William H. Moody	259	176	115.0	27.5	9.2	1898	Essex, Mass.
22	3141	KLDN	St.s.	William S. Keeler	153	104	108.4	22.0	9.4	1881	Philadelphia, Pa.
23	217129	KLDO	St.s.	WILLAMANTIC	4,857	2,992	379.4	53.0	27.0	1918	Tacoma, Wash.
24	234175	KLDP	St.s.	WILSON	144	58	90.1	19.6	10.3	1899	Detroit, Mich.
25	232730	KLDQ	St.s.	WILTON	1,927	1,094	233.6	40.2	24.3	1923	Sparrows Point, Md.
26	157399	KLDR	St.s.	WINTAH	143	74	115.0	20.5	9.4	1894	do.
27	219999	KLDS	St.s.	Carrie T. Meseck	188	127	94.2	24.6	13.0	1920	Camden, N.J.
28	217937	KLDT	St.s.	Woodman	358	198	126.0	29.9	13.7	1919	Solomons, Md.
29	206658	KLDU	St.s.	WOONSOCKET	612	336	162.0	28.2	12.0	1909	Ferrysburg, Mich.
30	145841	KLDV	St.s.	Wyoco	252	131	114.1	25.6	14.5	1900	East Hoston, Mass.
31	203605	KLDW	St.s.	WYOMING	398	270	140.0	26.8	15.8	1900	Port Richmond, N.Y.
32	200596	KLDX	St.s.	WYOMISSING	222	151	104.6	24.0	11.8	1904	Philadelphia, Pa.
33	227452	KLDY	St.s.	YORKTOWN	1,547	817	269.3	53.1	15.8	1928	Newport News, Va.
34	231650	KLDZ	St.s.	Zelda	396	269	145.3	25.1	15.0	1911	Aberdeen, Scotland
35	225632	KLEA	St.s.	Zizania	439	298	157.3	27.3	10.7	1888	Hallimore, Md.
36	22434	KLEB	Ols.	American	103	70	81.1	20.8	9.9	1919	Morris Heights, N.Y.
37	223699	KLEC	Ols.	AMSTERDAM SOCONY	1,199	753	252.9	40.1	12.8	1924	Chester, Pa.
38	223556	KLED	Ols.	Annie Dow	247	65	134.3	21.7	10.9	1924	Weems, Va.
39	202077	KLEE	Ga.s.	Anvil	363	276	116.0	24.5	16.5	1905	San Francisco, Calif.
40	223540	KLEF	Ga.s.	ARTHUR N. HERRON	175	81	93.5	23.2	11.0	1924	Camden, N.J.
41	214900	KLEH	Ols.	HACOI	1,696	1,185	248.0	42.5	17.3	1912	Newcastle, England
42	81313	KLEJ	Ols.	Bellingham	366	333	129.3	21.6	17.6	1891	Portland, Ore.
43	223055	KLEK	Ols.	Bernice	67	29	85.7	14.9	8.5	1917	Kingston, N.Y.
44	223690	KLEL	Ols.	BOSTON SOCONY	1,199	753	252.9	40.1	12.8	1924	Camden, N.J.
45	223670	KLEM	Ols.	BURLINGTON SOCONY	1,199	753	252.9	40.1	12.8	1924	Chester, Pa.
46	208473	KLEN	Ga.s.	CAPTAIN COLLIER	161	100	103.6	22.7	9.1	1911	Philadelphia, Pa.
47	218199	KLEO	St.s.	SANDCRAFT	2,054	1,251	247.2	43.5	18.7	1918	Chicago, Ill.
48	228799	KLEP	El.s.	CAYUGA SUN	499	307	189.3	31.1	11.2	1929	Chester, Pa.
49	219645	KLEQ	Ols.	CERRITO	490	259	155.0	25.4	12.6	1918	San Juan, P.R.
50	219330	KLER	Ols.	Cethana	2,341	1,777	262.5	46.3	21.8	1918	Olympia, Wash.
51	220856	KLES	Ols.	CHARLES WATSON	1,766	1,013	250.0	37.0	19.7	1920	Oakland, Calif.
52	218707	KLET	Ga.s.	CHOCTAW	350	269	145.0	23.3	12.0	1918	Jacksonville, Fla.
53	223241	KLEV	El.s.	CLEVELANDER	1,460	840	250.6	42.2	15.7	1923	Ashtabula, Ohio
54	226701	KLEW	Ols.	COLONIAL BEACON	1,224	727	246.2	40.1	14.6	1927	Chester, Pa.
55	204889	KLEX	Ga.s.	CONTRA COSTA	832	497	190.1	37.2	13.3	1908	San Francisco, Calif.
56	215589	KLEY	Ols.	Corinthian	161	97	112.6	23.9	10.8	1917	Essex, Mass.
57	214568	KLFA	Ols.	DAYLITE	1,976	1,601	252.0	43.7	21.9	1916	Toledo, Ohio
58	220479	KLFB	Ols.	DELIVERY NO. 5	189	128	109.4	26.1	10.9	1920	Mariners Harbor, N.Y.
59	223340	KLFO	El.s.	DETROITER	1,460	840	250.6	42.2	15.7	1923	Ashtabula, Ohio
60	203090	KLFP	Ols.	Dupont	71	48	69.8	18.1	8.6	1930	Seattle, Wash.
61	227207	KLFG	El.s.	EDWARD F. FARRINGTON	492	265	123.6	30.1	10.2	1928	Quincy, Mass.
62	228457	KLFI	Ols.	ELBU	335	160	116.5	28.0	14.3	1929	San Francisco, Calif.
63	208253	KLFI	Ols.	Elk	123	66	102.0	24.7	11.2	1910	Essex, Mass.
64	230916	KLFI	Ols.	ELLEN BUSHEY	282	192	114.5	26.0	10.0	1931	Brooklyn, N.Y.
65	225434	KLFK	Ols.	ELMIRA	186	126	99.0	24.0	10.6	1925	Newport News, Va.
66	226433	KLFO	Ols.	FORT WAYNE	186	126	99.0	24.0	10.6	1925	do.
67	5915	KLFP	Ga.s.	Frank L. Connable	132	65	101.0	25.7	8.3	1871	Chester, Pa.

Merchant Vessels

51

Line no.	Service	Crew	Horse-power	Name of owner	Home port	Address of owner
1	Frt.	20	440	J. R. Hanly Co. (Calif.)	San Francisco, Calif.	24 Market Street.
2	Tow.	17	800	Hampton Roads Coast Barge Corporation (Del.)	Wilmington, Del.	Dover Del.
3	Frt.	42	3,800	U.S. Shipping Board	Los Angeles, Calif.	Washington, D.C.
4	Frt.	34	2,980	do.	Seattle, Wash.	Do.
5	Frt.	46	2,500	do.	Portland, Oreg.	Do.
6	Frt.	44	2,500	do.	do.	Do.
7	Frt.	54	2,700	do.	Seattle, Wash.	Do.
8	Frt.	45	3,000	do.	do.	Do.
9	Frt.	17	150	Hobbs-Wall & Co. (Calif.)	San Francisco, Calif.	1 Drumm Street.
10	Frt.	42	2,500	U.S. Shipping Board	Seattle, Wash.	Washington, D.C.
11	Frt.	43	2,600	do.	Portland, Oreg.	Do.
12	Frt.	14	600	Buffalo Gravel Corporation (N.Y.)	Buffalo, N.Y.	19 Hudson Street.
13	Tow.	10	450	U.S. Shipping Board	Philadelphia, Pa.	Washington, D.C.
14	Frt.	24	1,150	Oliver J. Olson & Co. (Calif.)	San Francisco, Calif.	1 Drumm Street.
15	Frt.	24	800	W. H. Wood	do.	Do.
16	Fsh.	27	500	Virginia Oil & Guano Co. (Va.)	Reedville, Va.	Reedville, Va.
17	Tow.	9	450	Merritt-Chapman & Whitney Corporation (Del.)	Duluth, Minn.	909 Alworth Building.
18	Tow.	12	750	John E. Moore Co. (N.Y.)	New York, N.Y.	17 Battery Place.
19	Tow.	7	640	Atlantic Towing Co. (Del.)	Savannah, Ga.	228 East Bay Street.
20	Frt.	16	900	Thomas J. Howard	New York, N.Y.	1 Broadway.
21	Frt.	6	360	Joseph H. York	Portland, Maine.	91 School Street, South Portland, Maine.
22	Tow.	10	385	Elmer A. Keeler	New York, N.Y.	Whitestone, Long Island, N.Y.
23	Frt.	44	2,600	U.S. Shipping Board	Tacoma, Wash.	Washington, D.C.
24	Tow.	7	350	Washington Tug & Barge Co. (Wash.)	Seattle, Wash.	Colman Dock.
25	Frt.	26	1,300	Eastern S.S. Lines (Maine)	Newport News, Va.	P.O. Box 1434, Richmond, Va.
26	Frt.	6	300	H. Christensen & Sons (Maine)	Duluth, Minn.	Buchanan Street and Lake Avenue South.
27	Tow.	8	650	Messec Towing and Transportation Co. (N.J.)	New York, N.Y.	Pier 59, N.R.
28	Tow.	13	1,000	Card Towing Line (N.Y.)	do.	15 Moore Street.
29	Pas.	21	700	Colonial Navigation Co. (N.Y.)	do.	Pier 11, North River.
30	Tow.	11	700	Steel Barge Corporation (Va.)	Norfolk, Va.	Roanoke Dock.
31	Tow.	16	900	Interports Transportation Corporation (N.Y.)	New York, N.Y.	17 Battery Place.
32	Tow.	12	500	Reading Co. (Pa.)	Philadelphia, Pa.	Twelfth and Market Streets.
33	Pas.	45	2,700	Chesapeake S.S. Co. (Md.)	Baltimore, Md.	619 Light Street.
34	Fsh.	22	650	North Atlantic Trawling Corporation (Del.)	Wilmington, Del.	70 College Street, New Haven, Conn.
35	Frt.	16	650	James A. Ross	Boston, Mass.	185 Devonshire Street.
36	Tow.	6	350	American Dredging Co. (Pa.)	Philadelphia, Pa.	308 Chestnut Street.
37	Tnk.	11	6700	Standard-Vacuum Transportation Co. (Del.)	New York, N.Y.	26 Broadway.
38	Fsh.	30	300	Bellows & Squires Co. (Va.)	Reedville, Va.	Ocran, Va.
39	Pas.	6	300	Anvil Sea Food Corporation (Wash.)	Seattle, Wash.	2231 East Marginal Way.
40	Tow.	12	500	American Dredging Co. (Pa.)	Philadelphia, Pa.	308 Chestnut Street.
41	Tnk.	30	1,000	Lake Tankers Corporation (Del.)	Wilmington, Del.	7 West 10th Street.
42	Frt.	9	200	Citizens Light, Power & Water Co. (Alaska)	Ketchikan, Alaska.	
43	Fsh.	6	50	J. E. Royall, Jr.	Brunswick, Ga.	608 Union Street.
44	Tnk.	11	700	Standard-Vacuum Transportation Co. (Del.)	New York, N.Y.	26 Broadway.
45	Tnk.	16	700	do.	do.	Do.
46	Tnk.	12	75	Gulf Refining Co. (Tex.)	Port Arthur, Tex.	Gulf Office Building.
47	Frt.	27	1,200	Sensibar Transportation Co. (Del.)	Chicago, Ill.	33 North LaSalle Street.
48	Tnk.	7	300	Sun Oil Co. (N.J.)	Philadelphia, Pa.	1608 Walnut Street.
49	Frt.	15	250	Harold Staniels Graham	San Juan, P.R.	Box 8, San Juan, P.R.
50	Frt.	28	1,000	Pacific Motorship Co. (Maine)	Seattle, Wash.	1519 Railroad Avenue South
51	Tnk.	27	1,100	Standard Oil Co. of California (Del.)	San Francisco, Calif.	225 Bush Street.
52	Tnk.	5	220	Gulf Refining Co. (Tex.)	Port Arthur, Tex.	Gulf Office Building.
53	Frt.	18	500	National Motorship Corporation (Del.)	Wilmington, Del.	7 West 10th Street.
54	Tnk.	18	720	Colonial Beacon Oil Co. (Mass.)	Boston, Mass.	30 Beacham Street.
55	Tnk.	10	652	Standard Oil Co. (Wash.)	Seattle, Wash.	Exchange Building.
56	Cod.	23	200	Gorton Pew Vessels Co. (Mass.)	Gloucester, Mass.	Rowe Square.
57	Frt.	18	320	Ashley F. Wilson	Baltimore, Md.	Box 326, Wellesley Farms, Mass.
58	Frt.	3	220	Standard-Vacuum Transportation Co. (Del.)	New York, N.Y.	26 Broadway.
59	Frt.	17	500	National Motorship Corporation (Del.)	Wilmington, Del.	7 West 10th Street.
60	Frt.	3	135	E. I. du Pont de Nemours & Co. (Del.)	Seattle, Wash.	Hoge Building.
61	Frt.	16	500	Middlesex Transportation Co. (N.J.)	Perth Amboy, N.J.	Bishop Place, New Brunswick, N.J.
62	Tow.	15	1,120	Inter-Island Steam Navigation Co. (Hawaii)	Honolulu, Hawaii	Fort and Merchant Streets.
63	Cod.	25	120	Gorton-Pew Fisheries Co. (Mass.)	Gloucester, Mass.	327 Main Street.
64	Frt.	9	240	Diesel Tanker Ellen Bushey (N.Y.)	New York, N.Y.	11 West 42d Street.
65	Frt.	6	750	Pennsylvania R.R. Co. (Pa.)	do.	Pennsylvania Station.
66	Tow.	4	750	do.	do.	Do.
67	Fsh.	8	120	Southern Menhaden Corporation (Del.)	Apalachicola, Fla.	Port St. Joe, Fla.

Merchant Vessels

Line no.	Official no.	Signal and radio call letters	Rig	Name of vessel	Tonnage		Dimensions in feet			When built	Where built
					Gross	Net	Length	Breadth	Depth		
1	220164	KLFFQ	Ol.s.	GEORGE.....	446	267	142.9	26.3	12.2	1921	Delfzill, Netherlands..
2	227532	KLFR	Ol.s.	Glenn-Mayne.....	431	239	142.0	31.6	14.4	1918	Somerset, Mass.....
3	211466	KLFS	G.s.s.	Golden State.....	353	223	128.2	31.7	11.6	1913	Oakland, Calif.....
4	218334	KLFT	Ol.s.	H. R. Humphreys.....	212	76	126.1	20.7	9.7	1919	Weems, Va.....
5	220548	KLFW	Ol.s.	HARMONY.....	890	520	212.1	37.2	13.4	1931	Sparrows Point, Md.....
6	222871	KLFFV	Ol.s.	HARTFORD SOCONY.....	1,199	753	252.9	40.1	12.8	1924	Camden, N.J.....
7	215599	KLFW	Ol.s.	Hesperus.....	135	92	106.3	25.5	11.8	1917	Essex, Mass.....
8	214750	KLFX	Ol.s.	Heston.....	285	156	111.0	26.6	10.0	1917	Portland, Oreg.....
9	224118	KLFFY	Ol.s.	Houston Pilot No. 2.....	110	26	104.2	15.0	8.0	1918	Mobile, Ala.....
10	201383	KLFFZ	Ol.s.	Ingomar.....	143	85	104.8	25.7	11.4	1904	Essex, Mass.....
11	220186	KLGA	Ol.s.	IRA S. BUSHEY.....	241	164	108.3	24.1	10.0	1930	Brooklyn, N.Y.....
12	226939	KLGB	Ol.s.	IRENE W. ALLEN.....	982	592	199.7	38.0	14.2	1930	Sparrows Point, Md.....
13	216314	KLGC	Ol.s.	Joffre.....	138	80	105.5	25.2	11.8	1918	Essex, Mass.....
14	226940	KLGD	Ol.s.	JUSTINE C. ALLEN.....	982	592	199.7	38.0	14.2	1930	Sparrows Point, Md.....
15	226835	KLGE	Ol.s.	K. WHITTELEY.....	185	125	90.6	22.2	12.5	1930	Baltimore, Md.....
16	220754	KLGF	Ol.s.	KAILUA.....	328	172	120.1	24.1	10.6	1920	Long Beach, Calif.....
17	215079	KLGG	Ol.s.	Killarney.....	153	73	106.3	23.8	10.8	1917	Essex, Mass.....
18	220699	KLGH	El.s.	L. T. C. No. 1.....	548	321	194.5	32.1	11.2	1930	Quincy, Mass.....
19	220771	KLGI	El.s.	L. T. C. No. 2.....	548	321	194.5	32.1	11.2	1930	do.....
20	220926	KLGI	El.s.	L. T. C. No. 3.....	548	321	194.5	32.1	11.2	1930	do.....
21	215578	KLGIK	Ol.s.	La Merced.....	2,146	1,938	232.0	42.6	26.5	1917	Benicia, Calif.....
22	216580	KLGL	Ol.s.	Lancaster.....	143	34	109.4	19.9	8.4	1918	Weems, Va.....
23	215888	KLGM	G.s.s.	Lassen.....	717	443	170.2	29.9	12.4	1917	Hoquiam, Wash.....
24	221906	KLGN	Ol.s.	LEXINGTON.....	522	352	139.4	25.2	14.2	1919	Savannah, Ga.....
25	141420	KLGO	G.s.s.	Liberty.....	118	96	93.6	24.0	12.6	1896	Gloucester, Mass.....
26	211098	KLGP	Ol.s.	LILLIAN ANNE.....	330	224	141.5	27.1	10.3	1895	Chester, Pa.....
27	222067	KLQQ	Ol.s.	Little Joe.....	250	75	134.3	21.7	10.9	1922	Weems, Va.....
28	220915	KLGR	Ol.s.	LIZIE D. SHAW.....	125	62	90.9	20.0	9.0	1920	Tampa, Fla.....
29	227589	KLGS	Ol.s.	M. J. DEBBY.....	356	224	125.4	28.0	11.0	1928	Kearny, N.J.....
30	224880	KLGT	Ol.s.	Mahoe.....	230	62	110.9	24.8	13.4	1925	Seattle, Wash.....
31	230602	KLGU	Ol.s.	MAMO.....	332	28	120.0	28.1	13.3	1931	San Francisco, Calif.....
32	219944	KLGV	Ol.s.	Margaret (composite).....	432	240	114.0	26.9	19.3	1892	do.....
33	111233	KLGW	G.s.s.	Martha.....	99	74	112.6	19.9	9.1	1899	Greenport, N.Y.....
34	216581	KLGX	Ol.s.	Martin.....	141	76	109.4	19.9	8.4	1918	Weems, Va.....
35	206053	KLGY	Ol.s.	Mary de Costa.....	103	62	88.6	22.8	10.4	1909	Gloucester, Mass.....
36	200226	KLQZ	Ol.s.	Mary F. Curtis.....	121	65	101.3	24.0	11.2	1903	Essex, Mass.....
37	219007	KLHA	Ol.s.	MAZATLAN.....	987	589	164.3	34.1	17.8	1920	Long Beach, Calif.....
38	226810	KLHB	Ol.s.	MERRIMAC.....	386	215	140.8	25.0	13.5	1927	Boston, Mass.....
39	228291	KLHC	Ol.s.	Mikimiki.....	264	59	115.0	28.1	13.2	1929	Seattle, Wash.....
40	216586	KLHD	Ol.s.	MOHAWK.....	522	274	145.0	23.3	12.9	1918	Jacksonville, Fla.....
41	215592	KLHE	Ol.s.	Nelsco 2d.....	369	147	110.5	29.0	8.2	1917	Boothbay Harbor, Maine.....
42	231376	KLHF	Ol.s.	NEW YORK SOCONY.....	1,539	932	254.6	45.7	14.3	1932	Sparrows Point, Md.....
43	229457	KLHG	Ol.s.	No-Nox.....	982	592	199.7	38.0	14.2	1929	Quincy, Mass.....
44	215742	KLHH	Ol.s.	Oregon.....	1,849	1,357	215.0	41.9	20.5	1917	Seattle, Wash.....
45	215702	KLHI	Ol.s.	ORMIDALE.....	2,063	1,434	250.5	43.5	20.4	1917	Manitowoc, Wis.....
46	214578	KLHJ	Ol.s.	Osceola II.....	19	17	48.3	12.9	4.9	1905	New York, N.Y.....
47	223672	KLHK	Ol.s.	OSWEGO SOCONY.....	1,199	753	252.9	40.1	12.8	1924	Chester, Pa.....
48	224220	KLHL	Ol.s.	Patterson.....	604	416	168.1	27.2	19.8	1882	Brooklyn, N.Y.....
49	203899	KLHM	Ol.s.	Pejepscot.....	162	66	102.0	24.2	12.3	1907	South Portland, Maine.....
50	200494	KLHN	G.s.s.	PETROLEUM II.....	229	139	111.0	21.5	11.5	1911	Alameda, Calif.....
51	223537	KLHO	El.s.	PETROLIA No. 10.....	1,155	728	207.5	38.1	16.0	1924	Newport News, Va.....
52	212061	KLHQ	Ol.s.	Progress.....	169	115	90.5	21.9	15.4	1914	Seattle, Wash.....
53	223673	KLHR	Ol.s.	PROVIDENCE SOCONY.....	1,199	753	252.9	40.1	12.8	1924	Camden, N.J.....
54	210806	KLHS	Ol.s.	RADIUM.....	339	220	140.4	23.2	13.0	1912	Baltimore, Md.....
55	207254	KLHT	Ol.s.	Rhodora.....	110	70	103.9	23.5	11.0	1910	Essex, Mass.....
56	223570	KLHU	El.s.	RICHLENE.....	609	390	180.6	32.0	13.7	1928	San Francisco, Calif.....
57	216582	KLHV	Ol.s.	Richmond.....	141	76	109.4	19.9	8.4	1918	Weems, Va.....
58	223674	KLHW	Ol.s.	ROME SOCONY.....	1,199	753	252.9	40.1	12.8	1924	Chester, Pa.....
59	111419	KLHX	G.s.s.	Ruby.....	345	273	132.0	34.0	9.0	1902	Alameda, Calif.....
60	223675	KLHY	Ol.s.	SCHENECTADY SOCONY.....	1,199	753	252.9	40.1	12.8	1924	Chester, Pa.....
61	228044	KLHZ	Ol.s.	Senator F. M. Reeves.....	99	67	78.4	21.0	8.3	1928	Dorchester, N.J.....
62	228900	KLIA	El.s.	SENECA SUN.....	499	307	189.3	31.1	11.2	1929	Chester, Pa.....

Merchant Vessels

53

Line no.	Service	Crew	Horse-power	Name of owner	Home port	Address of owner
1	Tnk.	11	125	Eastern Tankers Corporation (Del.).....	Boston, Mass.	80 Boylston Street, c/o American Tankers Corporation.
2	Fsh.	14	700	Hartley Caldwell.....	Los Angeles, Calif.	121 South San Pedro Street.
3	Frt.	8	125	Union Fish Co. (Calif.).....	San Francisco, Calif.	141 Clay Street.
4	Fsh.	37	300	Bellows & Squires Co. (Va.).....	Reedville, Va.	Ocran, Va.
5	Tnk.	10	700	Gulf Refining Co. (Tex.).....	Port Arthur, Tex.	Gulf Office Building.
6	Tnk.	11	700	Standard-Vacuum Transportation Co. (Del.).....	New York, N.Y.	26 Broadway.
7	Cod.	25	100	Robertson Griffin.....	Salem, Mass.	25 Shaw Road, Swampscott, Mass.
8	Frt.	10	200	John E. Heston.....	San Diego, Calif.	Solano Beach, Calif.
9	Plt.	6	150	Joseph Weikerth.....	Houston, Tex.	2540 Prospect Street.
10	Cod.	19	90	Gorton-Pew Vessels Co. (Mass.).....	Gloucester, Mass.	Rowe Square.
11	Tnk.	5	240	Diesel Tanker Paul Dana (N.Y.).....	New York, N.Y.	11 West Forty-second Street.
12	Tnk.	11	600	Lake Tankers Corporation (Del.).....	Wilmington, Del.	7 West 10th Street.
13	Cod.	22	100	O'Hara Vessels (Mass.).....	Boston, Mass.	22 Fish Pier, South Boston, Mass.
14	Tnk.	14	600	Lake Tankers Corporation (Del.).....	Wilmington, Del.	7 West 10th Street.
15	Tow.	7	800	Oil Transfer Corporation (Del.).....	Newark, N.J.	17 Battery Place, New York, N.Y.
16	Pas.	16	200	Harry W. Crosby.....	Seattle, Wash.	1233 Federal Avenue.
17	Cod.	19	200	Gorton Pew Vessels Co. (Mass.).....	Gloucester, Mass.	Rowe Square.
18	Tnk.	6	500	Lake Tankers Corporation (Del.).....	Wilmington, Del.	37 Broad Street, New York, N.Y.
19	Tnk.	8	500	do.....	do.	do.
20	Tnk.	8	500	do.....	do.	7 West 10th Street.
21	Fsh.	00	320	Alaska Southern Packing Co. (Alaska).....	Juneau, Alaska	Insurance Building, Seattle Wash.
22	Fsh.	23	6 100	J. Howard Smith.....	New York, N.Y.	115 Broadway.
23	Frt.	22	700	W. T. Cleverden.....	San Francisco, Calif.	1 Drumm Street.
24	Frt.	15	6 450	Hall Trenching Lines (Mass.).....	Boston, Mass.	84 State Street.
25	Plt.	8	60	Boston Pilots Relief Society (Mass.).....	do.	Lewis Wharf.
26	Frt.	11	360	R. W. Gatewood.....	Wilmington, Del.	2618 Mariboro Avenue, Norfolk, Va.
27	Fsh.	30	300	Bellows & Squires Co. (Va.).....	Reedville, Va.	Ocran, Va.
28	Tow.	5	6 400	Tug Lizzie D. Shaw Corporation (Del.).....	Wilmington, Del.	211 Market Street, Laurel, Del.
29	Tnk.	5	360	Diesel Tanker M. J. Derby (N.Y.).....	New York, N.Y.	764 Court Street, Brooklyn, N.Y.
30	Tow.	13	720	Young Bros. (Hawaii).....	Honolulu, Hawaii.	Pier 12, Nuuanu Street.
31	Tow.	14	1,500	do.....	do.	do.
32	Fsh.	6	220	Red Salmon Canning Co. (Calif.).....	San Francisco, Calif.	2 Pine Street.
33	Frt.	3	150	Raymond O'Brien.....	New York, N.Y.	13 Rose Ave., Jersey City, N.J.
34	Fsh.	6	100	Diamond State Fish Products Co. (Del.).....	Wilmington, Del.	Lewes, Del.
35	Cod.	19	140	O'Hara Vessels (Mass.).....	Boston, Mass.	22 Fish Pier, South Boston, Mass.
36	Cod.	19	120	Gorton-Pew Vessels Co. (Mass.).....	Gloucester, Mass.	Rowe Square.
37	Fsh.	21	700	Long Beach Shipbuilding Co. Dissolution Trust.	Los Angeles, Calif.	Foot Water Street, Long Beach, Calif.
38	Frt.	12	400	Merrimac Chemical Transportation Co. (Mass.).....	Boston, Mass.	148 State Street.
39	Tow.	9	1,060	Young Bros. (Hawaii).....	Honolulu, Hawaii.	Pier 12, Nuuanu Street.
40	Tnk.	6	330	Gulf Refining Co. (Tex.).....	Port Arthur, Tex.	Gulf Office Building.
41	Frt.	6	240	Connecticut Motor Transportation Co. (Conn.).....	New London, Conn.	485 Montauk Avenue.
42	Tnk.	18	720	Standard-Vacuum Transportation Co. (Del.).....	New York, N.Y.	26 Broadway.
43	Tnk.	11	600	Gulf Refining Co. (Tex.).....	Port Arthur, Tex.	Gulf Office Building.
44	Frt.	26	1,000	Independent Navigation Co. (Del.).....	Wilmington, Del.	Mutual Life Building, Seattle Wash.
45	Frt.	23	640	Gravel Motorship Corporation (N.Y.).....	Buffalo, N.Y.	72 Pearl Street.
46	Pas.	2	25	Henry A. LaChicotte.....	New York, N.Y.	Waverly Mills, S.C.
47	Tnk.	11	700	Standard-Vacuum Transportation Co. (Del.).....	do.	26 Broadway.
48	Whl.	20	360	Northern Whaling & Trading Co. (N.Y.).....	San Francisco, Calif.	3442 Sallsbury Street, Oakland, Calif.
49	Tow.	6	360	Pejepscot Paper Co. (Maine).....	Bath, Maine.	Topsham, Maine.
50	Tnk.	11	250	Standard Oil Co. (Wash.).....	Seattle, Wash.	Exchange Building.
51	Tnk.	10	450	Standard Shipping Co. (Del.).....	Baltimore, Md.	2d Avenue and Clinton Street.
52	Fsh.	12	200	Coast Fishing Co. (Calif.).....	Los Angeles, Calif.	621 South Fries Avenue, Wilmington, Calif.
53	Tnk.	16	700	Standard-Vacuum Transportation Co. (Del.).....	New York, N.Y.	26 Broadway.
54	Frt.	6	300	Gulf Refining Co. (Tex.).....	Port Arthur, Tex.	Gulf Office Building.
55	Cod.	25	90	Gorton Pew Fisheries Co. (Mass.).....	Gloucester, Mass.	327 Main Street.
56	Tnk.	6	350	Richfield Oil Co. (Calif.).....	Los Angeles, Calif.	555 South Flower Street.
57	Fsh.	6	200	Bellows & Squires Co. (Va.).....	Reedville, Va.	Ocran, Va.
58	Tnk.	16	700	Standard-Vacuum Transportation Co. (Del.).....	New York, N.Y.	26 Broadway.
59	Frt.	10	6 140	Kuskokwim Fishing & Transportation Co. (Wash.).....	Seattle, Wash.	Colman Building.
60	Tnk.	11	6 700	Standard-Vacuum Transportation Co. (Del.).....	New York, N.Y.	26 Broadway.
61	Pol.	4	150	State of New Jersey.....	Philadelphia, Pa.	c/o Board of Shell Fisheries, Trenton, N.J.
62	Tnk.	6	300	Sun Oil Co. (N.J.).....	do.	1608 Walnut Street.

Merchant Vessels

Line no.	Official no.	Signal and radio call letters	Rig	Name of vessel	Tonnage		Dimensions in feet			When built	Where built
					Gross	Net	Length	Breadth	Depth		
1	215997	KLIB	Ols.	SOLARINA.....	255	124	115.0	21.5	10.5	1913	Glasgow, Scotland....
2	226018	KLIO	Ols.	SUNOCO.....	1,213	738	246.2	40.1	14.6	1926	Chester, Pa.....
3	226750	KLID	Ga.s.	SUNOCO No. 4.....	274	218	142.0	23.5	11.2	1926	do.....
4	221212	KLIE	Ols.	SUPHENCO.....	3,545	2,174	324.0	46.2	25.0	1921	Newark, N.J.....
5	230554	KLIF	Ols.	SUPREME.....	890	520	212.1	37.2	13.4	1931	Seattle, Wash.....
6	215823	KLIG	Ols.	Swanson.....	141	76	109.4	19.9	8.4	1918	Weems, Va.....
7	229755	KLII	Ols.	T. J. CONWAY.....	480	326	155.4	28.1	12.0	1930	Kearny, N.J.....
8	211226	KLII	Ols.	TAMAHACK.....	149	104	118.9	18.8	9.0	1913	New York, N.Y.....
9	215823	KLII	Ols.	TEXACO 124.....	226	128	96.5	23.0	10.3	1917	Bath, Maine.....
10	215876	KLII	Ols.	TEXACO 125.....	298	171	132.5	23.0	10.3	1917	do.....
11	218001	KLIL	Ols.	TEXACO 145.....	555	402	169.7	30.1	12.4	1919	do.....
12	218187	KLIM	Ols.	TEXACO 146.....	596	436	169.7	30.1	12.4	1919	do.....
13	218416	KLIN	Ols.	TEXACO 147.....	484	324	147.7	30.1	12.4	1919	do.....
14	146750	KLIO	Ga.s.	The Hermitage.....	10	9	33.8	10.6	4.3	1896	South Boston, Mass.....
15	223180	KLIP	Ols.	Thomas C. McNeal.....	219	117	127.9	21.1	9.8	1923	Solomons, Md.....
16	222943	KLIQ	Ols.	TROY SOCONY.....	943	601	253.9	37.6	13.0	1923	Chester, Pa.....
17	226463	KLIR	Ols.	TYDOL.....	1,257	768	252.8	40.1	13.6	1927	do.....
18	111179	KLIS	Ga.s.	United Dry Docks No. 11.....	15	14	42.9	12.0	5.3	1898	New York, N.Y.....
19	204324	KLIT	Ga.s.	Ethyl Dow.....	102	49	118.0	22.8	6.7	1907	Solomons, Md.....
20	216280	KLIU	Ols.	FRANK LYNCH.....	1,954	1,053	252.0	43.5	18.9	1918	Toledo, Ohio.....
21	211354	KLIV	Ols.	Vaquero.....	231	134	121.8	29.0	10.9	1913	Wilmington, Calif.....
22	215663	KLIV	Ols.	Victor.....	121	100	93.3	25.1	7.6	1917	Tampa, Fla.....
23	223032	KLIV	Ols.	Wanderer.....	164	132	123.2	26.8	12.8	1923	Essex, Mass.....
24	220841	KLIZ	Ols.	Wm. Donovan.....	2,204	1,621	243.8	47.3	24.3	1919	Seattle, Wash.....
25	220678	KLJA	Ols.	WILLIAM PENN.....	7,615	4,837	439.0	60.2	33.7	1920	Gloucester City, N.J.....
26	200039	KLJB	Ols.	Wm. D. SANNER.....	260	148	140.1	21.5	11.6	1908	South Boston, Mass.....
27	223398	KLJC	Ols.	William T. Covington, Jr.....	250	132	129.9	22.4	10.0	1923	Solomons, Md.....
28	221937	KLJD	Ols.	Worthington.....	331	225	127.2	34.0	11.7	1921	Millford, Del.....
29	220949	KLJE	Ga.s.	Z. R. 3.....	2,375	1,837	245.8	46.7	23.9	1920	Houghton, Wash.....
30	212143	KLKN	Ga.s.	DUPONT.....	303	206	154.5	23.6	12.8	1914	Brooklyn, N.Y.....
31	226205	KLPG	Ga.s.	Blue Lagoon.....	34	30	45.8	15.6	4.5	1929	Holly Hill, Fla.....
32	221829	KLPP	Ols.	Brae Burn.....	87	53	104.6	14.7	7.9	1918	Wilmington, Del.....
33	204099	KLPS	Els.	ALCYONE.....	440	299	155.6	30.0	17.6	1907	Boston, Mass.....
34	208281	KLOT	Ga.s.	Bide-A-Wee.....	41	37	68.6	14.0	5.9	1910	Baltimore, Md.....
35	226665	KLRN	Ga.s.	Comfort.....	37	32	58.4	12.8	5.2	1917	Quincy, Mass.....
36	216355	KLUE	St.s.	HUBERT SCHAFER.....	2,010	1,227	252.0	43.0	18.9	1918	Toledo, Ohio.....
37	216355	KLUI	St.s.	DOLLY WINTERMOTE.....	2,010	1,227	252.0	43.0	18.9	1918	do.....
38	206318	KLVE	Ga.s.	Insep.....	26	20	58.2	12.4	5.4	1909	Greenport, N.Y.....
39	216216	KMAI	St.s.	Catherine D.....	2,224	1,624	242.0	41.6	24.4	1918	Bellingham, Wash.....
40	216333	KMAU	St.s.	CITIES SERVICE EMPIRE.....	8,103	5,020	464.7	60.2	26.3	1918	Sparrows Point, Md.....
41	207387	KMDQ	Ols.	MIRAMAR.....	95	49	100.5	17.1	8.5	1910	New York, N.Y.....
42	219389	KMEC	Ga.s.	Point O'Woods.....	123	100	94.3	22.0	6.3	1920	East Boothbay, Me.....
43	231725	KMEH	Ols.	Nala.....	48	12	64.8	13.2	7.2	1930	Honolulu, T.H.....
44	145937	KMEQ	St.s.	CLRTUS SCHNEIDER.....	3,528	2,665	370.8	50.2	24.2	1902	Toledo, Ohio.....
45	200147	KMFP	Ga.s.	Normona.....	52	45	71.9	22.2	6.2	1903	Tottenville, N.Y.....
46	226375	KMFR	Ols.	Northern Light.....	245	166	120.5	29.8	12.9	1927	Oakland, Calif.....
47	213237	KMOT	Ga.s.	Partridges.....	36	24	52.5	14.4	6.0	1915	Burton, Wash.....
48	216377	KMIE	St.s.	DOROTHY.....	4,647	2,858	376.4	52.3	27.0	1918	Sparrows Point, Md.....
49	216506	KMIU	St.s.	W. M. BURTON.....	7,094	4,476	435.0	54.0	32.0	1918	Alameda, Calif.....
50	202885	KMLF	Ols.	Sea Urchin.....	35	24	55.8	15.4	7.8	1905	Bristol, R.I.....
51	220464	KMNJ	Ols.	Sturdy.....	12	5	34.8	11.0	6.6	1930	Memphis, Tenn.....
52	216615	KMOI	St.s.	ELDORADO.....	2,180	1,289	245.6	42.0	24.1	1918	Long Beach, Calif.....
53	212756	KMOU	St.s.	EDWARD PIERCE.....	4,387	3,228	354.2	49.0	27.4	1914	Newport News, Va.....
54	225460	KMPF	Ols.	Tred Avon II.....	124	84	95.0	18.9	10.2	1926	Mariners Harbor, N.Y.....
55	231461	KMSE	Ga.s.	Wiyah.....	21	17	38.0	12.5	5.3	1928	Nassau, British West Indies.....
56	216388	KMUI	St.s.	GEORGE W. BARNES.....	6,431	4,703	416.8	56.1	32.7	1918	Quincy, Mass.....
57	161672	KMUU	Sch.	Volante.....	125	119	87.0	25.6	7.6	1891	North Bend, Oreg.....
58	81094	KMUV	Bk.	W. B. Flint.....	952	876	178.4	35.4	17.7	1885	Bath, Maine.....
59	63004	KMUW	Sch.	Washougal.....	710	675	180.0	42.0	14.0	1898	Portland, Oreg.....
60	217208	KMUX	Sch.	Westland.....	989	933	196.8	35.7	15.6	1918	Baltimore, Md.....
61	219099	KMUZ	Brg.	Whitehead.....	1,253	1,137	230.0	37.9	18.8	1919	Rockland, Maine.....
62	81834	KMUZ	Sch.	William Blisbee.....	306	206	133.1	31.2	9.3	1902	do.....
63	81494	KMVA	Sch.	William Linthicum.....	156	148	112.0	27.6	6.8	1894	Church Creek, Md.....
64	215717	KMVB	Sch.	William Taylor.....	1,358	1,187	209.1	41.8	19.5	1917	Brunswick, Ga.....
65	220648	KMVC	Sch.	William B. Fancher.....	2,216	2,137	267.3	46.0	23.6	1919	Noank, Conn.....

Merchant Vessels

55

Line no.	Service	Crew	Horse-power	Name of owner	Home port	Address of owner
1	Frt.	12	200	S. C. Loveland Co. (Del.)	Philadelphia, Pa.	Hammonton, N.J.
2	Tnk.	19	720	Sun Oil Co. (N.J.)	do.	1608 Walnut Street.
3	Tnk.	5	150	do.	do.	Do.
4	Frt.	30	b 2,000	Portland California S.S. Co. (Calif.)	New York, N.Y.	29 Broadway.
5	Tnk.	10	700	Gulf Refining Co. (Tex.)	Port Arthur, Tex.	Gulf Office Building.
6	Frt.	6	b 100	Bellows & Squires Co. (Va.)	Reedville, Va.	Ocran, Va.
7	Tnk.	9	400	Diesel Tanker T. J. Conway (N.Y.)	New York, N.Y.	764 Court Street (B).
8	Frt.	3	b 120	Texas Co. (Del.)	Elizabeth City, N.C.	607 East Fearing Street.
9	Tnk.	5	b 325	do.	Wilmington, Del.	7 West 10th Street.
10	Frt.	14	b 200	do.	do.	Do.
11	Tnk.	13	b 400	do.	do.	Do.
12	Tnk.	13	s 300	do.	do.	Do.
13	Tnk.	13	b 300	do.	do.	Do.
14	Pas.	1	40	Howard N. Smith	Philadelphia, Pa.	1277 Washington Street, Cape May, N.J.
15	Fsh.	32	b 300	McNeal Edwards Co. (Va.)	Reedville, Va.	
16	Tnk.	12	b 600	Standard-Vacuum Transportation Co. (Del.)	New York, N.Y.	26 Broadway.
17	Frt.	10	b 700	Tide Water Associated Transport Corporation (Del.)	Wilmington, Del.	7 West Tenth Street.
18	Mso.	2	25	United Dry Dock (N.Y.)	New York, N.Y.	11 Broadway.
19	Frt.	3	100	Ethyl Dow Chemical Co.	Wilmington, N.C.	General Delivery.
20	Frt.	32	b 1,050	W. J. Gray	San Francisco, Calif.	1605 Russ Building.
21	Frt.	9	b 250	N. B. Val	Los Angeles, Calif.	315 West 5th Street.
22	Fer.	4	135	Lulling & Drestrehan Ferry Co. (La.)	New Orleans, La.	171 Walnut Street.
23	Cod.	27	300	The Wanderer (Mass.)	Boston, Mass.	15 Fish Pier, South Boston, Mass.
24	Frt.	23	b 1,000	Wm. Donovan S.S. Co. (Calif.)	San Francisco, Calif.	c/o Donovan Lumber Co., 260 California Street.
25	Frt.	40	b 4,200	U.S. Shipping Board	Philadelphia, Pa.	
26	Ptl.	12	450	Association of Maryland Pilots	Baltimore, Md.	Foot of Broadway.
27	Fsh.	34	b 400	McNeal Dodson Co. (Va.)	Reedville, Va.	
28	Frt.	6	b 375	Elizabethport Lighterage Co. (N.J.)	New York, N.Y.	115 Broadway.
29	Fsh.	40	2,500	Columbia River Smoked Fish Co. (N.Y.)	Seattle, Wash.	425 Bell Street Terminal.
30	Ptl.	20	1,000	State of Maryland	Annapolis, Md.	Munsey Building, Baltimore, Md.
31	Pas.	2	35	McCoy Bros. Indian River Navigation Co. (Fla.)	St. Augustine, Fla.	Holly Hill, Fla.
32	Pas.	6	240	Neptune Boat Corporation (N.J.)	Newark, N.J.	164 Market Street.
33	Frt.	14	450	Oscar Southerland	New York, N.Y.	2912 West Lafayette Avenue, Baltimore, Md.
34	Pas.	2	100	Milo B. Welch	Sault Ste Marie, Mich.	Welch Tourist Cabin No. 8, 1160 East Portage Avenue.
35	Pas.	2	130	Charles E. Rowe	Boston, Mass.	110 Loring Road, Winthrop, Mass.
36	Frt.	30	1,200	Schafer Bros. Lumber & Shingle Co. (Wash.)	San Francisco, Calif.	40 California Street.
37	Frt.	28	1,200	Frank Paramino	do.	1 Drumm Street.
38	Fsh.	3	128	Marlin T. Kramer	New York, N.Y.	235 Windsor Avenue, West New Brighton, Staten Island, N.Y.
39	Pas.	44	1,000	Pacific American Fisheries (Maine)	Bellingham, Wash.	South Bellingham, Wash.
40	Tnk.	39	2,800	Cities Service Transportation Co. (Del.)	New York, N.Y.	60 Wall Street.
41	Pas.	3	240	Joseph Ecock	do.	2733 Kenmore Place, Sheepshead Bay (B).
42	Pas.	4	200	Bay Point Navigation Corporation (N.Y.)	do.	Point O' Woods, N.Y.
43	Pas.	1	100	Inter Island Steam Navigation Co. (T.H.)	Honolulu, T.H.	Fort and Merchant Streets.
44	Frt.	24	1,200	Schneider Transportation Co. (Del.)	Wilmington, Del.	100 West 10th Street.
45	Tow.	3	50	Robert A. Smith	New York, N.Y.	Mahwah, N.J.
46	Ptl.	7	250	Boston Pilots Relief Society (Mass.)	Boston, Mass.	69 Long Wharf.
47	Mso.	1	40	Alaska Packers Association (Calif.)	San Francisco, Calif.	111 California Street.
48	Frt.	39	2,500	A. H. Bull S.S. Co. (N.J.)	New York, N.Y.	115 Broad Street.
49	Tnk.	32	2,700	Atlantic Refining Co. (Pa.)	Philadelphia, Pa.	260 South Broad Street.
50	Pas.	2	85	William McGourley	Newark, N.J.	407 John Street.
51	Pas.	2	20	Overton Menger	New York, N.Y.	3810 Third Avenue.
52	Frt.	28	1,000	Western Transport Co. (Calif.)	San Francisco, Calif.	430 Sansome Street.
53	Frt.	40	1,700	Mystic S.S. Co. (trustee)	Boston, Mass.	250 Stuart Street.
54	Tnk.	3	175	Grymes Engineering Co. (N.J.)	New York, N.Y.	Journal Square, Jersey City, N.J.
55	Pas.	2	44	J. B. Day	Charleston, S.C.	10 King Street.
56	Tnk.	41	2,600	Pan American Foreign Corporation (Del.)	Wilmington, Del.	110 West 10th Street.
57	Fsh.	5	Karl Hansen	Seattle, Wash.	1911 Smith Tower.
58	Frt.	12	Libby, McNeill & Libby (Maine)	San Francisco, Calif.	465 California Street.
59	Frt.	7	Umqua Transportation Co. (Oreg.)	Portland, Oreg.	c/o John Kiernan, Falling Building.
60	Frt.	3	Brooks-Scanlon Corporation (Del.)	Jacksonville, Fla.	Foley, Fla.
61	Frt.	3	Eastern Transportation Co. (Del.)	Wilmington, Del.	7 West Tenth Street.
62	Frt.	6	Alice Trynor	Eastport, Maine	20 High Street.
63	Frt.	5	O. C. Paul & Co.	Baltimore, Md.	Stewart Building.
64	Frt.	12	Apex Navigation Corporation (N.Y.)	New York, N.Y.	c/o MacFarland, Taylor & Co-tello, 60 John Street.
65	Frt.	23	Albert E. Gascoigne	Wilmington, Del.	315 Myrtle Avenue, Garwood, N.J.

Merchant Vessels

Line no.	Official no.	Signal and radio call letters	Rig	Name of vessel	Tonnage		Dimensions in feet			When built	Where built
					Gross	Net	Length	Breadth	Depth		
1	81659	KMVD	Sch.	William H. Smith.....	566	496	170.4	37.6	12.8	1899	Port Blakeley, Wash..
2	215898	KMVE	Shp.	WILLIAM T. LEWIS.....	2,156	1,964	279.7	42.1	24.5	1891	Port Glasgow, Scot-land.
3	81338	KMVF	Sch.	William T. Parker.....	179	169	105.0	28.0	7.0	1891	Millon, Del.....
4	230588	KMVG	Sc.b.	Winaple.....	2,411	2,301	268.3	46.0	23.0	1919	Newington, N.H.....
5	210278	KMVH	Brg.	Yardley.....	663	576	195.0	35.0	17.6	1912	Noank, Conn.....
6	230677	KMVI	Sch.	Zebedee E. Cliff.....	1,361	1,254	206.0	40.7	22.6	1920	Boothbay Harbor, Maine.
7	230941	KMVJ	St.s.	BOSTON.....	3,628	2,466	292.6	63.0	20.4	1904	Quincy, Mass.....
8	218234	KMVK	St.s.	BOSTON.....	313	212	128.5	25.1	13.3	1919	Baltimore, Md.....
9	3533	KMVL	St.s.	Buccaneer.....	226	126	114.1	25.6	14.5	1900	Boston, Mass.....
10	221833	KMVM	St.s.	JOHN PURROY MITCHEL.....	334	227	126.8	27.0	14.1	1921	Shooters Island, N.Y.....
11	205002	KMVO	St.s.	Katherine.....	631	292	160.4	36.0	12.5	1906	Fairhaven, Calif.....
12	218605	KMVP	St.s.	LAKE FLAGON.....	2,609	1,610	251.0	43.6	26.2	1918	Duluth, Minn.....
13	218056	KMVQ	St.s.	LAKE GILTEDOE.....	2,664	1,654	251.0	43.6	26.1	1919	Wyandotte, Mich.....
14	141644	KMVR	St.s.	LEHIGH.....	446	303	136.0	26.0	13.4	1900	Port Richmond, N.Y.....
15	218151	KMVS	St.s.	Lehigh.....	170	29	95.5	24.7	12.2	1919	Green Bay, Wis.....
16	153336	KMVT	St.s.	MARYLAND.....	198	135	103.3	22.6	12.6	1898	Philadelphia, Pa.....
17	204242	KMVU	St.s.	MARYLAND.....	1,369	827	240.5	40.1	14.1	1907	Sparrows Point, Md.....
18	221984	KMVV	St.s.	MARYLAND.....	398	271	139.8	25.0	13.3	1922	Brooklyn, N.Y.....
19	130126	KMVW	St.p.	Mayflower.....	398	248	100.6	28.2	8.8	1878	Chelsea, Mass.....
20	208616	KMVX	St.s.	MAYFLOWER.....	719	488	185.3	35.8	13.9	1911	Bath, Maine.....
21	75763	KMVY	St.s.	Observation.....	122	83	92.4	17.8	9.2	1888	Brooklyn, N.Y.....
22	208378	KMVZ	St.s.	OLYMPIC.....	1,303	886	174.6	38.6	22.8	1910	Seattle, Wash.....
23	213095	KMWB	St.s.	OLYMPIC.....	5,335	3,352	370.0	50.1	32.4	1907	South Shields, Eng-land.
24	202863	KMWC	St.s.	Orion.....	127	74	96.5	22.2	13.1	1906	South Portland, Maine.
25	110665	KMWD	St.s.	Relief.....	210	8	112.0	22.5	12.6	1884	Philadelphia, Pa.....
26	215639	KMWE	St.s.	SACRAMENTO.....	4,782	2,996	380.0	53.2	27.5	1918	Seattle, Wash.....
27	209333	KMWF	St.s.	Siturn.....	125	65	82.6	23.5	11.1	1911	Boston, Mass.....
28	118923	KMWG	St.s.	Sea King.....	181	90	119.0	26.1	11.5	1883	San Francisco, Calif.....
29	117141	KMWH	St.s.	Sea King.....	124	84	95.6	21.8	10.4	1902	Baltimore, Md.....
30	216000	KMWJ	St.s.	SOUTH AMERICAN.....	168	75	97.2	23.6	10.2	1918	Bath, Maine.....
31	219878	KMWK	St.s.	TEXAS.....	301	130	123.1	23.3	13.7	1919	Kingston, Ontario, Canada.
32	77499	KMWL	St.s.	Warrior.....	342	233	153.0	28.5	11.4	1901	Tompkins Cove, N.Y.....
33	81543	KMWN	St.s.	WINTHROP.....	353	239	125.4	26.3	15.0	1896	Philadelphia, Pa.....
34	209117	KMWP	St.s.	California.....	953	475	194.7	40.0	15.2	1911	Fairhaven, Calif.....
35	109019	KMWQ	St.s.	Copan.....	1,704	1,079	250.0	38.5	16.0	1881	Philadelphia, Pa.....
36	204233	KMWR	St.s.	DEEPWATER.....	334	224	126.0	33.0	10.0	1907	do.....
37	232000	KMWS	St.s.	GRAFTON.....	947	701	199.3	47.9	8.0	1932	Pittsburgh, Pa.....
38	117220	KMWT	St.s.	MAUIICE TRACY.....	164	111	91.0	22.0	9.4	1903	Philadelphia, Pa.....
39	20637	KMWU	St.s.	RELIANCE.....	893	487	193.0	30.1	11.2	1902	Baltimore, Md.....
40	217411	KMWV	Ol.s.	Albatross.....	372	187	149.8	25.0	13.2	1918	South Portland, Maine.
41	210473	KMWW	Sc.b.	Buccaneer.....	2,043	2,043	251.2	45.6	22.4	1918	Orange, Tex.....
42	127440	KMWX	Ol.s.	CHIPPWA.....	887	603	200.0	50.1	17.1	1900	Toledo, Ohio.....
43	227902	KMWY	St.s.	City of New York.....	502	238	147.0	31.1	17.1	1885	Arendal, Norway.....
44	216942	KMWZ	Ol.s.	Fish Hawk.....	338	170	139.4	24.4	13.1	1918	South Portland, Maine.
45	229267	KMXA	Ol.s.	Hampton Roads.....	197	162	113.7	24.8	13.0	1929	Boston, Mass.....
46	161227	KMXB	Ol.s.	MARYLAND.....	1,484	926	247.6	44.9	16.3	1903	Bath, Maine.....
47	229003	KMXC	Ol.s.	RELIANCE.....	124	84	83.8	20.2	10.5	1929	Camden, N.J.....
48	81233	KMXE	Ol.s.	Arthur Foss.....	225	127	111.6	23.9	11.6	1859	Portland, Oreg.....
49	216549	KNAE	St.s.	WEST COHAS.....	5,047	3,465	409.6	54.2	27.1	1918	Seattle, Wash.....
50	216390	KNEE	St.s.	SANTA TERESA.....	2,492	1,483	298.0	40.0	22.9	1918	Camden, N.J.....
51	107074	KNMC	Sch.	Agnes S. Quillin.....	197	187	126.5	23.9	7.8	1894	Bethel, Del.....
52	167796	KNMD	Sc.b.	Agraon.....	2,129	2,019	267.3	46.0	23.6	1919	Westpoint, Va.....
53	210916	KNME	Sch.	Albert D. Cummins.....	1,183	1,081	189.5	41.1	19.7	1920	Heanumont, Tex.....
54	215632	KNMF	Sch.	Albert F. Paul.....	735	601	174.5	37.0	14.4	1917	Millford, Del.....
55	212549	KNMG	Sch.	Albert H. Willis.....	567	487	157.7	34.1	14.2	1914	Phillipsburg, Maine.....
56	215977	KNMI	Sch.	Alice L. Pendleton.....	1,394	1,295	228.0	40.0	10.0	1918	Wilmington, N.C.....
57	221564	KNMJ	Sc.b.	Allegany.....	2,298	2,177	267.3	46.0	23.6	1921	Gildersleeve, Conn.....
58	107630	KNMK	Sch.	Alumna.....	696	644	189.1	40.0	15.6	1901	North Bend, Oreg.....
59	107520	KNML	Sch.	Alvena.....	772	687	186.4	39.7	14.3	1901	Fairhaven, Calif.....
60	221676	KNMM	Sc.b.	Anaconda.....	2,217	2,100	267.3	46.0	23.6	1921	Kingston, N.Y.....
61	220817	KNMN	Sc.b.	Andrew McDonald.....	2,218	2,138	267.3	46.0	23.6	1919	Stonington, Conn.....
62	223457	KNMO	Sch.	Anna Sophia.....	200	146	102.0	30.6	8.5	1923	Dennysville, Maine.....
63	207312	KNMP	Sch.	Anna R. Heldritter.....	694	610	185.0	37.1	13.5	1910	Sharptown, Md.....
64	106986	KNMQ	Sch.	Annie B. Mitchell.....	463	397	145.3	34.1	11.9	1899	Madison, Conn.....
65	215694	KNMR	Sch.	Annie C. Ross.....	791	686	175.5	38.2	14.0	1917	Bath, Maine.....

Merchant Vessels

Line no.	Service	Crew	Horse-power	Name of owner	Home port	Address of owner
1	Cod.	9		Union Fish Co. (Calif.)	San Francisco, Calif.	141 Clay Street.
2	Fr't.	25		James Griffins & Sons (Del.)	Wilmington, Del.	7 West 10th Street.
3	Fr't.	5		C. O. Paul & Co.	Baltimore, Md.	Stewart Building.
4	Tnk.	9		John W. Sullivan Co. (N.Y.)	New York, N.Y.	827 East 9th Street.
5	Fr't.	3		H. P. Dilkes	Philadelphia, Pa.	308 Chestnut Street.
6	Fr't.	7		Ella P. Thurlow	Boston, Mass.	131 State Street.
7	Fr't.	75	5,000	New England S.S. Co. (Conn.)	Fall River, Mass.	Pier 3.
8	Tow.	18	750	Northern Barge Corporation (Del.)	Wilmington, Del.	Equitable Building.
9	Tow.	11	150	Wood Towing Corporation (Va.)	Norfolk, Va.	Roanoke Dock.
10	Fr'b.	15	750	City of New York	New York, N.Y.	Municipal Building.
11	Fr't.	18	450	Redwood S.S. Co. (Calif.)	San Francisco, Calif.	681 Market Street.
12	Fr't.	41	1,500	U.S. Shipping Board	Norfolk, Va.	Army base.
13	Fr't.	28	1,350	Ten S.S. Corporation (Del.)	Detroit, Mich.	c/o Terininal Transportation Corporation, 4461 West Jefferson Avenue.
14	Tow.	6	735	Interports Transportation Co. (N.Y.)	New York, N.Y.	17 Battery Place.
15	Tow.	12	500	Lehigh Valley R.R. Co. (N.J.)	do	143 Liberty Street.
16	Tow.	10	500	Donaldson Towing & Lighterage Co. (Del.)	Wilmington, Del.	Bourse Building, Philadelphia, Pa.
17	Pas.	41	1,900	New York, Philadelphia & Norfolk R.R. Co. (Va.)	Cape Charles, Va.	
18	Pit.	21	650	Association of Maryland Pilots	Baltimore, Md.	Foot Broadway.
19	Pas.	8	750	R. W. Gatewood	Norfolk, Va.	2618 Marlboro Avenue.
20	Pas.	23	2,350	Frank V. Drake	New York, N.Y.	225 5th Avenue.
21	Pas.	5	200	Alexander J. Forsyth	do	104 Belmont Avenue, West New Brighton, N.Y.
22	Fr.	16	1,400	Puget Sound Navigation Co. (Nev.)	Seattle, Wash.	Colman Dock No. 32.
23	Tnk.	31	1,600	Olympic S.S. Co., Ltd. (Nev.)	Los Angeles, Calif.	311 California Street, San Francisco, Calif.
24	Tow.	11	450	Houston Towing Co. (Tex.)	Houston, Tex.	Cotton Exchange Building.
25	Tow.	12	600	Rolph Navigation & Coal Co. (Calif.)	San Francisco, Calif.	230 California Street.
26	Fr't.	32	2,100	Charles Nelson Co. (Calif.)	do	Do.
27	Tow.	6	450	Mystic S.S. Co. (trustee)	Boston, Mass.	250 Stuart Street.
28	Tow.	7	850	Washington Stevedoring Co. (Wash.)	Seattle, Wash.	Alaska Building.
29	Tow.	13	550	Suderman & Young Towing Co. (Tex.)	Galveston, Tex.	U.S. National Bank Building.
30	Tow.	12	550	Texas Co. (Del.)	Wilmington, Del.	7 West 10th Street.
31	Pit.	17	650	Galveston Pilots Association	Galveston, Tex.	Medical Arts Building.
32	Fr't.	18	600	Neptune Line (Del.)	New York, N.Y.	1 Broadway.
33	Tow.	12	800	J. S. Packard Dredging Co. (N.J.)	Providence, R.I.	c/o Trimount Dredging Co., 10 State Street, Boston, Mass.
34	Whl.	32	700	California Whaling Co. (Nev.)	San Francisco, Calif.	166 Fremont Street.
35	Fr't.	32	1,850	United Fruit S.S. Corporation (Del.)	New York, N.Y.	Pier 3, North River.
36	Pas.	8	600	Virginia Navigation Co. (Del.)	Norfolk, Va.	710 Water Street.
37	Drk.	47	1,400	Dravo Contracting Co. (Pa.)	St. Louis, Mo.	4801 Grand Street, Pittsburgh, Pa.
38	Tow.	7	500	M. & J. Tracy (N.Y.)	New York, N.Y.	1 Broadway.
39	Fr't.	10	1,000	Buxton Lines (Va.)	Norfolk, Va.	710 Water Street.
40	Cod.	15	500	Consolidated Fisheries Co. (Del.)	Wilmington, Del.	Lewes, Del.
41	Msc.	2	450	Showboat Buccaneer (N.Y.)	New York, N.Y.	203 West Forty-second Street.
42	Fr.	33	2,130	Puget Sound Navigation Co. (Nev.)	Seattle, Wash.	Colman Dock No. 32.
43	Msc.	39	350	Commander Richard E. Byrd	New York, N.Y.	Hotel Biltmore.
44	Cod.	15	500	Consolidated Fisheries Co. (Del.)	Wilmington, Del.	Lewes, Del.
45	Pit.	14	275	W. R. Boutwell	Norfolk, Va.	Royster Building.
46	Tnk.	25	720	Texas Co. (Del.)	Wilmington, Del.	7 West 10th Street.
47	Tow.	5	360	Providence Steamboat Co. (R.I.)	Providence, R.I.	Crazy Street.
48	Tow.	10	700	Foss Launch & Tug Co. (Wash.)	Tacoma, Wash.	400 Dock Street.
49	Fr't.	41	2,500	Lykes Bros.-Ripley S.S. Co. (La.)	New Orleans, La.	Whitney Building.
50	Fr't.	30	1,500	New Orleans & South American S.S. Co. (La.)	do	111 Queen and Crescent Building.
51	Fr't.	4		Lottie V. Wathen	Baltimore, Md.	Foot of Andre Street.
52	Fr't.	3		Southern Transportation Co. (N.J.)	Philadelphia, Pa.	Commercial Trust Building.
53	Fr't.	8		Haldt Transportation Co. (Del.)	Wilmington, Del.	7 West 10th Street.
54	Fr't.	6		C. O. Paul & Co.	Baltimore, Md.	Stewart Building.
55	Fr't.	8		Richard S. Cors	New York, N.Y.	961 75th Street (B).
56	Fr't.	10		Harry F. Morse	New London, Conn.	Newark Shipyard, Newark, Conn.
57	Fr't.	6		P. Dougherty Co. (Md.)	Baltimore, Md.	Hearst Tower Building.
58	Fr't.	9		Didrick Ottman	San Francisco, Calif.	1111 Fairview Avenue, Seattle, Wash.
59	Fr't.	8		Roseland Corporation (Fla.)	Jacksonville, Fla.	115 West 2d Street.
60	Fr't.	5		Eugene W. Fry	Philadelphia, Pa.	Commercial Trust Building.
61	Fr't.	5		Eastern Transportation Co. (Del.)	Wilmington, Del.	7 West 10th Street.
62	Fr't.	4		Frank T. Lang	New York, N.Y.	6901 Metropolitan Avenue, Maspeth, Long Island, N.Y.
63	Fr't.	8		Edward L. Swan	do	44 South Street.
64	Fr't.	6		George C. Dorch	New London, Conn.	761 Montauk Avenue.
65	Fr't.	7		Joseph Zuljevic	New York, N.Y.	421 80th Street (B).

Merchant Vessels

Line no.	Official no.	Signal and radio call letters	Rig	Name of vessel	Tonnage		Dimensions in feet			When built	Where built
					Gross	Net	Length	Breadth	Depth		
1	105605	KNMS	Sch.	Annie E. Webb	101	96	92.0	25.1	6.1	1876	Northport, N.Y.
2	106525	KNMV	Sch.	Annie and Reuben	128	122	87.1	26.4	6.8	1891	Bath, Maine
3	167795	KNMW	Sc.b.	Arnistead	2,100	2,100	267.3	46.0	23.6	1919	Baltimore, Md.
4	220701	KNMX	Sc.b.	Ashland	2,223	2,120	267.3	46.0	23.6	1919	Stonington, Conn.
5	207752	KNMY	Sch.	Athlete	132	96	107.4	25.0	11.6	1906	Essex, Mass.
6	201951	KNNA	Sch.	Augusta W. Snow	830	671	183.3	36.5	17.1	1905	Brewer, Md.
7	77106	KNNC	Sch.	B. P. Gravenor	184	138	128.0	23.6	9.8	1893	Sharptown, Md.
8	167793	KNND	Sc.b.	Bango	2,129	2,049	287.3	46.0	23.6	1919	Quantico, Va.
9	3529	KNNE	Sch.	Bangor	511	398	165.0	36.5	11.8	1891	Eureka, Calif.
10	201305	KNNF	Sc.b.	Barry	954	865	193.6	35.0	17.6	1904	Noank, Conn.
11	3670	KNNG	Sc.b.	Bast	693	613	173.2	35.0	14.2	1896	do
12	200628	KNNH	Sc.b.	Beattie	1,117	1,009	221.5	35.5	18.5	1904	Bath, Maine
13	212607	KNNI	Sc.b.	BEAUFORT	944	922	181.4	40.0	15.4	1914	Wilmington, Del.
14	212949	KNNJ	Sc.b.	Belmont	1,491	1,370	236.4	38.1	21.9	1891	Port Glasgow, Scotland.
15	216315	KNNK	Sch.	Bessie M. Dustin	1,284	1,125	219.6	41.6	19.0	1918	Thomaston, Maine
16	3226	KNNL	Sch.	Beaulh	356	339	146.0	35.5	10.9	1882	San Francisco, Calif.
17	225211	KNNO	Sch.	Bluebird	1,618	1,494	230.5	44.5	15.8	1918	Seattle, Wash.
18	217397	KNNP	Sch.	Brina P. Pendleton	1,522	1,459	220.1	41.5	21.9	1918	Bath, Maine
19	222528	KNNQ	Sc.b.	Brooklyn	1,880	1,791	226.0	40.2	27.3	1883	Groenock, Scotland
20	9660	KNNR	Sch.	Brownstone	176	167	105.6	27.9	8.5	1899	Hartford, Conn.
21	3747	KNNS	Sc.b.	Hanover No. 1	915	847	195.0	34.8	17.6	1869	Noank, Conn.
22	216377	KNNT	Sch.	Burkeland	699	625	176.4	35.9	16.4	1918	Milton, Fla.
23	127097	KNNU	Sch.	C. A. Thayer	452	390	156.0	36.0	11.8	1895	Fairhaven, Calif.
24	126992	KNNV	Sch.	C. S. Holmes	623	556	162.8	37.0	11.5	1893	Port Blakely, Wash.
25	210948	KNNW	Sc.b.	Calbarlen	288	274	120.2	31.0	8.8	1920	Tampa, Fla.
26	221657	KNNX	Sc.b.	Caroline	2,301	2,179	267.3	46.0	23.6	1921	South Portland, Maine.
27	127253	KNOB	Sch.	Charles Nelson	688	603	196.5	37.8	12.8	1898	Alameda, Calif.
28	126078	KNOE	Sch.	Chas. G. Joyce	122	116	97.9	29.9	7.6	1882	Baltimore, Md.
29	127597	KNOF	Sch.	Charles H. Kinck	522	444	150.3	35.0	12.6	1901	Noank, Conn.
30	222439	KNOH	Sc.b.	Charles J. Hooper	2,217	2,131	267.3	46.0	23.6	1922	Stratford, Conn.
31	126821	KNOI	Sch.	Charles R. Wilson	345	328	150.0	35.0	11.0	1891	Fairhaven, Calif.
32	211787	KNOK	Sc.b.	Chehaw	944	922	181.4	40.0	15.4	1913	Wilmington, Del.
33	219484	KNOL	Sc.b.	Chenango	2,150	2,049	268.0	44.6	23.2	1919	Mariners Harbor, N.Y.
34	216978	KNOM	Sch.	Chiquimula	700	615	176.3	36.1	14.2	1918	Portland, Ore.
35	126138	KNON	Sch.	City of Papeete	389	370	145.6	32.1	12.6	1883	Fairhaven, Calif.
36	126984	KNOO	Sch.	Clarence A. Holland	200	179	126.5	23.9	8.2	1893	Bethel, Del.
37	205045	KNOP	Sc.b.	Cleona	956	869	193.2	35.0	17.6	1906	Noank, Conn.
38	207355	KNQQ	Sc.b.	Coaldale	831	733	182.8	35.0	14.7	1910	do
39	213727	KNOR	Sc.b.	COASTWISE	1,432	1,328	226.1	35.3	21.5	1892	Maryport, England
40	221605	KNOS	Sc.b.	Coasset	2,226	2,142	267.3	46.3	23.6	1891	Noank, Conn.
41	127464	KNOT	Sch.	Commerce	658	621	184.0	38.6	13.6	1900	Alameda, Calif.
42	106456	KNOU	Sc.b.	Conemaugh	1,774	1,714	254.0	40.5	24.3	1879	Liverpool, England
43	204892	KNOV	Sc.b.	Conewago	956	869	193.2	35.0	17.6	1907	Noank, Conn.
44	2673	KNOX	Sc.b.	Conneaut	1,690	1,620	280.0	38.1	20.2	1875	Wilmington, Del.
45	216140	KNOY	Bkn.	Conqueror	1,395	1,221	231.4	43.5	18.6	1918	Rolph, Calif.
46	100584	KNOZ	Sch.	Corapeake	234	222	134.8	23.9	8.8	1894	Bethel, Del.
47	211433	KNPA	Sch.	Courtney C. Houck	1,627	1,357	218.9	42.7	24.6	1913	Bath, Maine
48	201673	KNPB	Brg.	Cumru	1,780	1,672	256.0	43.0	20.0	1905	Noank, Conn.
49	53274	KNPC	Sc.b.	DALLAS	1,148	1,148	264.0	36.0	22.0	1892	Superior, Wis.
50	212410	KNPD	Sc.b.	Darien	944	922	181.4	40.0	15.4	1914	Wilmington, Del.
51	221665	KNPE	Brg.	DARIEN	3,916	3,584	335.8	52.1	29.4	1920	Mobile, Ala.
52	157574	KNPF	Bk.	Diamond Head	1,012	952	194.2	31.2	20.2	1866	London, England
53	221273	KNPG	Sc.b.	Dinty Moore	402	367	137.9	31.1	12.1	1921	Pensacola, Fla.
54	218655	KNPH	Sch.	Doris Hamlin	1,063	960	200.5	38.8	18.5	1919	Harrington, Maine
55	220637	KNPI	Sc.b.	Dover	2,228	2,129	267.3	46.0	23.6	1920	Newington, N.H.
56	157407	KNPJ	Sc.b.	Draper	855	823	192.3	34.7	16.0	1894	Noank, Conn.
57	213023	KNPK	Shp.	DUNSBYRE	2,140	2,014	277.8	41.8	24.4	1891	Port Glasgow, Scotland.
58	210256	KNPL	Sch.	Dustin G. Cressy	892	726	182.3	38.2	15.0	1912	Bath, Maine
59	218864	KNPM	Sc.b.	DYKES	2,072	1,631	306.8	50.2	20.3	1919	Baltimore, Md.
60	135516	KNPN	Sc.b.	E. B. Sutton	1,819	1,686	227.8	41.8	17.4	1881	Bath, Maine
61	136680	KNPO	Brg.	Hanover No. 2	911	843	195.0	34.8	17.6	1898	Noank, Conn.
62	222347	KNPP	Sc.b.	Eastern	2,198	2,134	267.3	46.0	23.6	1922	Mariners Harbor, N.Y.
63	205366	KNPQ	Sc.b.	Eastou	830	732	180.2	35.0	14.7	1906	Noank, Conn.
64	226444	KNPR	Sc.b.	ECONOMY	1,401	1,347	231.9	35.2	20.5	1903	Sandefjord, Norway
65	220938	KNPS	Sch.	Edna Hoyt	1,612	1,384	224.0	41.1	20.8	1920	Thomaston, Maine
66	161715	KNPT	Sch.	Edna Bright Hough	204	194	108.0	29.4	9.1	1893	Cambridge, Md.
67	218562	KNPV	Sch.	Edward L. Swan	1,511	1,390	224.0	43.2	20.8	1919	Thomaston, Maine

Merchant Vessels

Line no.	Service	Crew	Horse-power	Name of owner	Home port	Address of owner
1	Frt.	4	-----	Robert B. Wathen	Baltimore, Md.	Foot of Andre Street.
2	Frt.	4	-----	John L. Ooss Corporation (Maine)	Belfast, Maine	Stonington, Maine.
3	Frt.	4	-----	Southern Transportation Co. (N.J.)	Philadelphia, Pa.	Commercial Trust Building.
4	Frt.	8	-----	Davison Chemical Co. (Md.)	Baltimore, Md.	Baltimore Trust Building.
5	Frt.	12	-----	Antone F. Sylvia	New Bedford, Mass.	274 Orchard Street.
6	Frt.	9	-----	Boston Maritime Corporation (Maine)	Boston, Mass.	131 State Street.
7	Frt.	5	-----	C. C. Paul & Co.	Crisfield, Md.	Stewart Building, Baltimore, Md.
8	Frt.	5	-----	Southern Transportation Co. (N.J.)	Philadelphia, Pa.	Commercial Trust Building.
9	Frt.	8	-----	American Toll-Bridge Co. (Del.)	San Francisco, Calif.	525 Market Street.
10	Frt.	5	-----	Reading Co. (Pa.)	Philadelphia, Pa.	Reading Terminal.
11	Frt.	3	-----	Kennebec Wharf & Coal Co.	Bath, Maine	299 Front Street.
12	Frt.	4	-----	Elmer A. Keeler	New York, N.Y.	Whitestone, Long Island, N.Y.
13	Frt.	3	-----	Emory Sexton	do.	35 South William Street.
14	Frt.	4	-----	Belmont Transportation Co. (Del.)	Mobile, Ala.	Cllo and Magnolia Streets, New Orleans, La.
15	Frt.	10	-----	Stephen F. Harriss	New York, N.Y.	c/o James R. Walsh, 106 Van Wagoner Avenue, Jersey City, N.J.
16	Cod.	35	-----	Union Fish Co. (Calif.)	San Francisco, Calif.	141 Clay Street.
17	Frt.	4	-----	Virginia Lumber Corporation (Ga.)	Savannah, Ga.	Blun Building.
18	Frt.	4	-----	Emory Sexton	New York, N.Y.	35 South William Street.
19	Frt.	4	-----	A. & S. Transportation Co. (N.J.)	Newark, N.J.	31 Clinton Street.
20	Frt.	5	-----	William B. Vane	Cambridge, Md.	604 East Pratt Street, Baltimore, Md.
21	Frt.	3	-----	Smith-Rowland Co. (Va.)	Norfolk, Va.	304 East Plume Street.
22	Frt.	22	-----	Elias B. Camara	New Bedford, Mass.	-----
23	Cod.	35	-----	Pacific Coast Codfish Co. (Wash.)	Seattle, Wash.	Pier 1.
24	Whl.	7	-----	C. S. Holmes Shipping Co. (Wash.)	do.	349 Kinnear Place.
25	Frt.	4	-----	Southern Pine Export Co. (Fla.)	Tampa, Fla.	First National Bank Building.
26	Frt.	6	-----	P. Dougherty Co. (Md.)	Baltimore, Md.	Hearst Tower Building.
27	Frt.	11	-----	Charles Nelson Co. (Calif.)	San Francisco, Calif.	230 California Street.
28	Frt.	12	-----	C. C. Paul & Co.	Baltimore, Md.	Stewart Building.
29	Frt.	4	-----	George C. Dortch	New London, Conn.	761 Montauk Avenue.
30	Frt.	6	-----	Eastern Transportation Co. (Del.)	Wilmington, Del.	7 West 10th Street.
31	Fsh.	32	-----	J. E. Shields	Seattle, Wash.	Pier 1.
32	Frt.	3	-----	Albert E. Gascoigne	New York, N.Y.	318 Myrtle Avenue, Garwood, N.J.
33	Frt.	12	-----	Southern Transportation Co. (N.J.)	Philadelphia, Pa.	Commercial Trust Building.
34	Frt.	8	-----	Genaro Balsac Velez	San Juan, P.R.	1 Isabel Segunda Street, Mayaguez, P.R.
35	Cod.	7	-----	Union Fish Co. (Calif.)	San Francisco, Calif.	141 Clay Street.
36	Frt.	4	-----	R. B. White	Crisfield, Md.	Stewart Building, Baltimore, Md.
37	Frt.	4	-----	H. P. Dilkes	Philadelphia, Pa.	308 Chestnut Street.
38	Frt.	3	-----	Lehigh Coal & Navigation Co. (Pa.)	New York, N.Y.	143 Liberty Street.
39	Frt.	4	-----	Slukey Barge & Towing Co. (La.)	New Orleans, La.	Fere Marquette Building.
40	Frt.	5	-----	Eugene W. Fry	Philadelphia, Pa.	Commercial Trust Building.
41	Frt.	9	-----	Sanders & Kirchmann	San Francisco, Calif.	American National Bank Building.
42	Tnk.	4	-----	Gulf Refining Co. (Tex.)	Port Arthur, Tex.	Gulf Office Building.
43	Frt.	5	-----	Reading Co. (Pa.)	Philadelphia, Pa.	Reading Terminal.
44	Tnk.	10	-----	Westwego Petroleum Barge Line (La.)	New Orleans, La.	Union Indemnity Building.
45	Frt.	13	-----	James A. Hersey	Seattle, Wash.	Winslow, Wash.
46	Frt.	4	-----	Lottie V. Wathen	Baltimore, Md.	Foot of Andre Street.
47	Frt.	10	-----	Crowell & Thurlow (Maine)	Boston, Mass.	131 State Street.
48	Frt.	3	-----	H. P. Dilkes	Philadelphia, Pa.	308 Chestnut Street.
49	Tnk.	9	-----	Westwego Petroleum Barge Line (La.)	New Orleans, La.	Union Indemnity Building.
50	Frt.	3	-----	Emory Sexton	New York, N.Y.	35 South William Street.
51	Frt.	6	-----	Oliver Transportation Co.	Philadelphia, Pa.	c/o C. E. Walling, 123 South Broad Street.
52	Tnk.	5	-----	General Petroleum Corporation (Del.)	Seattle, Wash.	Dexter Horton Building.
53	Frt.	3	-----	John A. Merritt & Co.	Pensacola, Fla.	804 South Palafox Street.
54	Frt.	8	-----	W. B. Vane	Baltimore, Md.	604 East Pratt Street.
55	Frt.	8	-----	Davison Chemical Co. (Md.)	do.	Baltimore Trust Building.
56	Frt.	3	-----	Thomas J. Howard	New York, N.Y.	17 Battery Place.
57	Frt.	26	-----	John H. Hawkins	San Francisco, Calif.	Coalinga, Calif.
58	Frt.	8	-----	Durham Navigation Corporation (Del.)	New York, N.Y.	501 Fifth Avenue.
59	Frt.	9	-----	Hermudez Co. (N.J.)	Philadelphia, Pa.	1600 Arch Street.
60	Frt.	1	-----	Durham Navigation Corporation (Del.)	New York, N.Y.	501 5th Avenue.
61	Frt.	2	-----	Smith-Rowland Co. (Va.)	Norfolk, Va.	304 East Plume Street.
62	Frt.	3	-----	Eastern Transportation Co. (Del.)	Wilmington, Del.	Ford Building.
63	Frt.	3	-----	Lehigh Coal & Navigation Co. (Pa.)	New York, N.Y.	143 Liberty Street.
64	Frt.	5	-----	New Orleans Coal & Bisso Towboat Co. (Del.)	New Orleans, La.	United Fruit Building.
65	Frt.	9	-----	Superior Trading & Transportation Co. (Mass.)	Boston, Mass.	141 Milk Street.
66	Frt.	2	-----	Chesapeake Marine Corporation (Va.)	Norfolk, Va.	Citizens Bank Building.
67	Frt.	9	-----	Superior Trading & Transportation Co. (Mass.)	Boston, Mass.	141 Milk Street.

Merchant Vessels

Line no.	Official no.	Signal and radio call letters	Rig	Name of vessel	Tonnage		Dimensions in feet			When built	Where built
					Gross	Net	Length	Breadth	Depth		
1	137061	KNPW	Sch.	Edward R. Baird, Jr.	279	238	132.0	28.3	9.8	1903	Bethel, Del.
2	209252	KNPX	Sch.	Edward R. Smith	565	492	158.2	34.5	14.1	1911	Phippsburg, Maine
3	136784	KNPY	Sch.	Edwin and Maud	208	178	126.5	23.8	8.6	1900	Bethel, Del.
4	136632	KNPZ	Sch.	Ella Clifton	108	92	89.0	23.9	7.3	1872	St. John, New Brunswick
5	201294	KNQA	Sch.	Ellen Little	999	807	188.2	39.2	11.7	1904	Rockland, Maine
6	137038	KNQD	So.b.	Emille	1,069	939	216.5	35.2	18.3	1902	Bath, Maine
7	136991	KNQF	So.b.	Enterprise	901	838	194.0	35.0	17.6	1896	Noank, Conn.
8	218206	KNQG	Sch.	Esther K.	1,001	905	186.5	38.0	18.7	1919	Dennysville, Maine
9	120503	KNQH	Sch.	F. O. Pendleton	466	340	145.7	33.2	12.3	1882	Bangor, Maine
10	120508	KNQI	Sch.	Fanny Dutard	265	252	128.5	31.0	10.8	1882	San Francisco, Calif.
11	215917	KNQJ	Sch.	Flechas	482	399	156.0	35.6	12.7	1918	Pascagoula, Miss.
12	219131	KNQK	Bkn.	Forest Pride	1,600	1,424	241.5	44.0	19.2	1919	Aberdeen, Wash.
13	121165	KNQL	Sch.	Forester	663	568	154.0	38.6	13.6	1900	Alameda, Calif.
14	220724	KNQM	Sch.	Fort Laramie	2,240	2,140	266.5	46.0	24.1	1919	North Bend, Oreg.
15	215905	KNQN	Sch.	Francis J. McDonald	1,059	965	201.9	37.1	18.8	1917	Noank, Conn.
16	205707	KNQO	Sch.	Frank Brainerd	244	244	121.4	30.5	8.5	1908	Rockland, Maine
17	214969	KNQP	Sch.	Frank A. Morey	574	481	163.0	35.4	14.7	1917	do.
18	221593	KNQQ	So.b.	Frederick	2,301	2,198	267.3	46.0	23.6	1921	South Portland, Maine
19	216546	KNQR	Sch.	Frederick J. Lovatt	510	446	149.3	34.2	14.4	1918	Boothbay Harbor, Maine
20	217683	KNQS	Sch.	Freeman	1,070	959	192.4	39.0	19.4	1919	Rockland, Maine
21	86131	KNQU	Sch.	Galliee	354	328	132.5	33.5	12.7	1891	Bethel, Calif.
22	221563	KNQW	So.b.	Garrett	2,301	2,182	287.3	46.0	23.6	1921	Newington, N.H.
23	201214	KNQX	Sch.	George E. Klinck	560	460	152.6	36.4	12.6	1904	Mystic, Conn.
24	86314	KNQY	Sch.	George R. Bradford	142	135	96.4	27.4	8.0	1895	Essex, Mass.
25	219509	KNQZ	Bkn.	George U. Hind	1,389	1,224	231.4	43.5	18.6	1919	Rolph, Calif.
26	215220	KNRB	So.b.	Glenside	974	900	196.3	34.6	18.3	1917	Baltimore, Md.
27	213770	KNRC	Sch.	GOLDEN GATE	2,332	2,161	293.3	42.8	24.5	1888	Whitehaven, England
28	89048	KNRD	Sch.	Golden Shore	699	628	185.1	38.5	14.2	1889	Port Blakeley, Wash.
29	211242	KNRE	So.b.	GOTHAM 84	2,441	2,040	250.0	43.0	26.0	1913	Cleveland, Ohio
30	211035	KNRF	So.b.	GOTHAM 85	2,441	2,042	250.0	43.0	26.0	1913	Lorain, Ohio
31	86242	KNRG	Sch.	Grace G. Bennett	210	199	135.5	23.9	7.8	1893	Bethel, Del.
32	206552	KNRI	So.b.	Greenwood	967	880	195.6	35.0	17.6	1908	Noank, Conn.
33	220731	KNRJ	So.b.	Griffson	2,259	2,149	267.9	46.3	23.8	1920	Winslow, Wash.
34	215508	KNRK	So.b.	Guanaacaste	609	548	165.5	36.5	13.9	1917	Portland, Oreg.
35	219286	KNRL	Bkn.	H. W. Brown	2,352	2,190	282.0	45.9	22.4	1919	Orange, Tex.
36	221286	KNRM	So.b.	Harford	2,240	2,139	267.3	46.0	23.6	1921	Portland, Maine
37	96161	KNRN	Sch.	Harriet O. Whitehead	222	211	119.6	31.3	8.0	1892	Waterford, Conn.
38	121135	KNRO	Brg.	Harry Howard	865	769	185.2	35.1	17.3	1900	Bath, Maine
39	216137	KNRP	Sch.	Harry G. Deering	1,342	1,163	211.4	41.0	21.1	1918	do.
40	110806	KNRQ	Sch.	Harvey H. Conway	118	112	96.5	26.5	6.6	1888	Madison, Md.
41	11477	KNRR	So.b.	Hatteras	788	754	171.5	33.5	18.8	1865	Brooklyn, N.Y.
42	206150	KNRS	So.b.	Haute	830	732	180.2	35.0	14.7	1908	Noank, Conn.
43	96314	KNRT	So.b.	L. & W. B. C. Co. No. 9.	678	644	176.4	35.0	14.2	1895	do.
44	218625	KNRU	Sch.	Helen Barnet Gring	1,226	1,127	202.8	40.4	20.8	1919	Camden, Maine
45	202235	KNRV	Sch.	Helvetia	499	425	157.4	36.2	12.8	1905	Rockland, Maine
46	96470	KNRX	Sch.	Henry Wilson	490	430	157.8	37.1	11.1	1899	Aberdeen, Wash.
47	96126	KNRY	Sch.	Henry H. Chamberlain	245	204	122.3	30.6	8.4	1891	Phippsburg, Maine
48	218885	KNRZ	Sch.	Herbert L. Rawding	1,219	1,109	201.7	38.5	21.9	1919	Stockton Springs, Maine
49	214685	KNSA	Sch.	Herdls	1,220	1,124	199.8	42.3	19.6	1917	Chelsea, Mass.
50	96909	KNSB	So.b.	Herrndon	1,763	1,651	252.0	43.0	20.0	1902	Noank, Conn.
51	210630	KNSC	Sch.	Hesper	1,348	1,231	210.2	41.0	20.4	1918	South Somerset, Mass.
52	200470	KNSE	Sch.	Horace A. Stone	1,376	1,237	208.5	38.6	20.7	1903	Brewer, Maine
53	206652	KNSF	So.b.	I. D. FLETCHER	1,034	1,034	215.6	35.0	15.7	1909	Sparrows Point, Md.
54	100316	KNSG	So.b.	I. F. Chapman	2,155	2,016	237.5	42.7	19.2	1882	Bath, Maine
55	217434	KNSH	Sch.	Ida S. Dow	1,411	1,280	225.0	43.2	19.8	1918	Thomaston, Maine
56	100189	KNSI	Sch.	Indiana	1,487	1,413	208.9	40.0	23.9	1876	Bath, Maine
57	100710	KNSJ	So.b.	Indiana	1,626	1,506	236.3	43.3	20.6	1900	do.
58	211840	KNSK	So.b.	Irene	1,206	1,075	229.6	37.7	18.2	1913	do.
59	200939	KNSM	Sch.	J. W. Clise	845	715	185.6	41.0	14.0	1904	Ballard, Wash.
60	77312	KNSQ	Sch.	Jennie D. Bell	194	171	125.0	23.5	7.5	1898	Bethel, Del.
61	217636	KNSR	Sch.	Jennie Flood Kregler	1,838	1,614	243.7	42.2	19.5	1919	Belfast, Maine
62	77063	KNSS	Sch.	John A.	282	235	131.7	32.0	9.8	1893	Eureka, Calif.
63	77417	KNST	Sch.	JOHN ENA	2,842	2,706	312.9	48.1	25.0	1892	Glasgow, Scotland
64	201630	KNSU	So.b.	John Forsyth	2,196	2,067	279.4	47.4	21.6	1904	New London, Conn.
65	76578	KNSV	Sch.	John Hagerly	235	223	129.3	28.7	9.0	1885	Tottenville, N.Y.
66	77438	KNSX	So.b.	John W. Chittenden	235	196	128.2	27.0	8.7	1900	do.
67	221160	KNSY	So.b.	Joseph E. Hooper	2,233	2,150	267.3	46.0	23.6	1921	South Portland, Maine
68	92364	KNSZ	Sch.	Josephine Wimsatt	149	106	95.0	27.0	6.0	1891	Millford, Del.

Merchant Vessels

Line no.	Serv-ice	Crew	Horse-power	Name of owner	Home port	Address of owner
1	Frt.	6	-----	C. C. Paul & Co.	Baltimore, Md.	Stewart Building.
2	Frt.	7	-----	Edward M. Baird	New York, N.Y.	R. 1012, 24 Stone Street
3	Frt.	4	-----	C. C. Paul & Co.	Baltimore, Md.	Stewart Building.
4	Frt.	2	-----	Fred P. Hutchings	Belfast, Maine	Orland, Maine.
5	Pas.	12	-----	J. Vernon Riley	Boston, Mass.	233 Lynnfield Street, Lynn, Mass.
6	Frt.	4	-----	Maine Coast Pulpwood Co. (Maine)	Bangor, Maine	-----
7	Frt.	4	-----	Trimount Dredging Co. (Mass.)	Boston, Mass.	10 State Street.
8	Frt.	7	-----	J. M. Scott	Mobile, Ala.	202 South Monterey Street.
9	Frt.	5	-----	F. O. Pendleton	Belfast, Maine	Islesboro, Maine.
10	Cod.	35	-----	J. A. Matheson	Seattle, Wash.	Anacortes, Wash.
11	Frt.	6	-----	M. M. Flechas	Gulfport, Miss.	Pascagoula, Miss.
12	Frt.	15	-----	Grays Harbor Motorship Corporation (Wash.)	Seattle, Wash.	Securities Building.
13	Frt.	10	-----	Sanders & Kirchman (Calif.)	San Francisco, Calif.	American National Bank Building.
14	Frt.	15	-----	Charles Nelson Co. (Calif.)	do	230 California Street.
15	Frt.	9	-----	McDonald Transportation Co. (Del.)	Wilmington, Del.	671 Bullitt Building, Philadelphia, Pa.
16	Frt.	4	-----	Merritt T. Ober	Bar Harbor, Maine	Northeast Harbor, Maine.
17	Frt.	8	-----	Walter A. Bodden	Mobile, Ala.	1905 Government Street.
18	Frt.	6	-----	P. Dougherty Co. (Md.)	Baltimore, Md.	Hearst Tower Building.
19	Frt.	7	-----	Fred A. Clapp	New York, N.Y.	c/o David Cohen, 59 Pearl Street.
20	Frt.	9	-----	Lewis K. Thurlow	Boston, Mass.	131 State Street.
21	Cod.	7	-----	Union Fish Co. (Calif.)	San Francisco, Calif.	141 Clay Street.
22	Frt.	6	-----	P. Dougherty Co. (Md.)	Baltimore, Md.	Hearst Tower Building.
23	Frt.	6	-----	George C. Dorch	New London, Conn.	761 Montauk Avenue.
24	Frt.	3	-----	Levi Bernstein	Portland, Maine	115 Commercial Street.
25	Frt.	14	-----	Harry Levy	San Francisco, Calif.	537 Roberts Street, Oakland, Calif.
26	Frt.	2	-----	H. P. Dilkes	Philadelphia, Pa.	308 Chestnut Street.
27	Frt.	25	-----	Rolph Navigation & Coal Co. (Calif.)	San Francisco, Calif.	60 California Street.
28	Frt.	9	-----	do	do	do
29	Tnk.	12	-----	Gotham Marine Corporation (N.Y.)	New York, N.Y.	c/o J. F. O'Boyle, 15 Moore St.
30	Tnk.	10	-----	do	do	do
31	Frt.	5	-----	C. C. Paul & Co.	Baltimore, Md.	Stewart Building.
32	Frt.	4	-----	Lehigh Coal & Navigation Co. (Pa.)	New York, N.Y.	143 Liberty Street.
33	Msc.	24	-----	Norton Clapp	Seattle, Wash.	Washington Building, Tacoma, Wash.
34	Frt.	3	-----	William M. McClellan	Pensacola, Fla.	402 West Lloyd Street.
35	Frt.	12	-----	Durham Navigation Corporation (Del.)	New York, N.Y.	501 5th Avenue.
36	Frt.	6	-----	P. Dougherty Co. (Md.)	Baltimore, Md.	Hearst Tower Building.
37	Frt.	4	-----	M. G. Wright	Elizabeth City, N.C.	500 Shepard Street.
38	Frt.	3	-----	Thomas J. Howard	New York, N.Y.	17 Battery Place.
39	Frt.	9	-----	Boston Maritime Corporation (Maine)	Boston, Mass.	131 State Street.
40	Frt.	5	-----	Harvey H. Conway	Cambridge, Md.	3 Choptank Avenue.
41	Frt.	3	-----	Durham Navigation Corporation (Del.)	New York, N.Y.	501 5th Avenue.
42	Frt.	4	-----	Lehigh Coal & Navigation Co. (Pa.)	do	143 Liberty Street.
43	Frt.	2	-----	Delaware, Lackawanna & Western Coal Co. (N.J.)	do	120 Broadway.
44	Frt.	8	-----	Boston Maritime Corporation (Maine)	Boston, Mass.	131 State Street.
45	Frt.	6	-----	Edwin F. Pettegrow	Jonesport, Maine	Larrabee, Maine.
46	Frt.	8	-----	Libby, McNeill & Libby (Maine)	San Francisco, Calif.	Merchants Exchange Building.
47	Frt.	5	-----	Almus L. Wasson	Calais, Maine	30 Church Street.
48	Frt.	8	-----	Lewis K. Thurlow	Boston, Mass.	131 State Street.
49	Frt.	13	-----	Efas Navigation Corporation (P.R.)	San Juan, P.R.	25 Tetuan Street.
50	Frt.	6	-----	Reading Co. (Pa.)	Philadelphia, Pa.	Reading Terminal.
51	Frt.	9	-----	Frank W. Winter	Portland, Maine	Auburn, Maine.
52	Frt.	10	-----	Lewis K. Thurlow	Boston, Mass.	131 State Street.
53	Frt.	9	-----	Barrett Co. (N.J.)	New York, N.Y.	40 Rector Street.
54	Frt.	20	-----	Durham Navigation Corporation (Del.)	do	501 5th Avenue.
55	Frt.	10	-----	William F. Plummer	Bath, Maine	104 Winship Street.
56	Fsh.	7	-----	W. Loyd Crane	Los Angeles, Calif.	Santa Monica, Calif.
57	Frt.	3	-----	Durham Navigation Corporation (Del.)	New York, N.Y.	501 5th Avenue.
58	Frt.	4	-----	Myrtle S.S. Co.	Boston, Mass.	250 Stuart Street.
59	Frt.	8	-----	Pulnam Lumber Co. (Fla.)	Jacksonville, Fla.	Shamrock, Fla.
60	Frt.	5	-----	C. C. Paul & Co.	Baltimore, Md.	Stewart Building.
61	Frt.	10	-----	Crowell & Thurlow (Maine)	Boston, Mass.	131 State Street.
62	Cod.	20	-----	Pacific Coast Codfish Co. (Wash.)	Seattle, Wash.	Pier 1.
63	Frt.	30	-----	Andrew F. Mahony	San Francisco, Calif.	1 Drumm Street.
64	Frt.	7	-----	Thomas Shipyard (Conn.)	New London, Conn.	-----
65	Frt.	1	-----	Norfolk Lighterage Co. (Va.)	Norfolk, Va.	Foot of Commerce Street.
66	Msc.	3	-----	Merritt-Chapman & Scott Corporation (Del.)	New York, N.Y.	17 Battery Place.
67	Frt.	5	-----	Eastern Transportation Co. (Del.)	Wilmington, Del.	Ford Building.
68	Frt.	4	-----	Johnson & Wimsatt (Del.)	Washington, D.C.	9th and Water Streets SW.

Merchant Vessels

Line no.	Official no.	Signal and radio call letters	Rig	Name of vessel	Tonnage		Dimensions in feet			When built	Where built
					Gross	Net	Length	Breadth	Depth		
1	220648	KNTA	Sch.	Josephine A. McQuesten	1,607	1,462	230.0	41.9	22.8	1920	Rockland, Maine
2	220660	KNTB	Sch.	Josiah B. Chase	1,661	1,518	230.8	41.4	23.7	1921	Boothbay Harbor, Maine
3	215238	KNTC	Sc.b.	JUNIATA	1,432	1,396	240.5	41.0	16.8	1917	New Orleans, La.
4	219520	KNTD	Sch.	K. V. Kruss	1,728	1,554	242.3	46.2	20.0	1920	North Bend, Oreg.
5	14487	KNTE	Sch.	Kate Darlington	135	128	97.8	28.0	7.1	1889	Baltimore, Md.
6	218979	KNTF	Sch.	Kenton	904	825	187.4	38.4	15.3	1919	Bath, Maine
7	161111	KNTG	Sc.b.	Kentucky	1,575	1,472	245.2	44.3	19.2	1898	do
8	181181	KNTH	Sc.b.	Kimberton	955	866	195.0	35.0	17.6	1901	Noank, Conn.
9	206347	KNTJ	Sch.	Laforrest L. Simmons	132	104	98.9	27.8	7.5	1909	Millford, Del.
10	141765	KNTK	Sc.b.	Langhorne	955	866	195.0	35.0	17.6	1901	Noank, Conn.
11	15680	KNTL	Sch.	Lavolta	204	173	104.0	28.0	11.4	1870	Ellsworth, Maine
12	210389	KNTM	Sc.b.	Leesport	963	876	195.0	35.0	17.6	1912	Noank, Conn.
13	222065	KNTN	Sch.	Leona & Marion	313	263	134.0	28.0	9.4	1920	Machias, Maine
14	141175	KNTO	Sch.	Levin J. Marvel	183	174	125.0	23.8	7.5	1891	Bethel, Del.
15	216837	KNTP	Brg.	Lieut. Sam Mengel	907	790	187.7	38.4	15.2	1918	Bath, Maine
16	220696	KNTQ	Sch.	Lillian E. Kerr	548	475	160.2	35.5	12.2	1920	Pocomoke City, Md.
17	141625	KNTR	Sch.	Lottie Bennett	566	496	170.4	37.6	12.8	1899	Port Blakeley, Wash.
18	141201	KNTE	Sch.	Louise	345	328	150.0	35.0	10.0	1892	Fairhaven, Calif.
19	215893	KNTT	Sch.	Lucy Evelyn	374	307	139.9	32.4	11.1	1917	Harrington, Maine
20	140699	KNTU	Sch.	Lucy May	104	98	84.8	25.4	6.5	1888	Cherryfield, Maine
21	215845	KNTV	Sch.	Luther Little	1,224	1,119	204.5	40.9	19.6	1917	Somerset, Mass.
22	222401	KNTW	Sc.b.	Luther E. Hooper	2,197	2,114	287.3	46.0	23.6	1918	Morehead City, N.C.
23	262720	KNTX	Sc.b.	Lydia McLellan Baxter	1,352	1,153	209.3	40.3	21.8	1911	Bath, Maine
24	90079	KNTY	Sch.	M. M. Hamilton	111	108	84.8	26.2	7.2	1869	Harpwell, Maine
25	92981	KNUA	Sch.	Mabel and Ruth	203	194	125.3	23.5	7.6	1896	Bethel, Del.
26	220681	KNUB	Sch.	Mabel A. Frye	1,151	1,036	193.8	37.4	20.4	1920	Harrington, Maine
27	203028	KNUC	Sc.b.	MAGNOLIA	681	663	171.0	31.0	15.0	1906	Camden, N.J.
28	91861	KNUD	Sch.	Maine	190	181	105.4	28.0	8.5	1886	Bath, Maine
29	210751	KNUE	Sc.b.	Maine	1,110	1,046	217.7	40.0	14.7	1912	do
30	231666	KNUF	Brg.	MAMI	3,916	3,584	335.8	52.1	29.4	1920	Mobile, Ala.
31	202576	KNUG	Sc.b.	Manatawny	721	623	177.0	35.0	14.2	1905	Noank, Conn.
32	93165	KNUI	Sc.b.	Manhelm	955	866	195.0	35.0	17.6	1901	do
33	225335	KNUI	Sch.	Margaret F. Sterling	977	893	199.0	40.0	16.7	1919	Victoria, British Columbia
34	216188	KNUJ	Brg.	Marie De Roude	2,376	2,181	266.7	48.0	24.0	1918	Aberdeen, Wash.
35	221079	KNUK	Brg.	Marie Hooper	2,190	2,094	267.3	46.0	23.6	1920	Mobile, Ala.
36	220196	KNUL	Sch.	Marie F. Cummins	1,167	1,085	189.5	41.1	19.7	1919	Beaumont, Tex.
37	228065	KNUM	Sch.	Marion L. Conrud	205	173	125.4	27.5	11.2	1920	East La Havre, Nova Scotia
38	219299	KNUN	Bkn.	Marsala	2,422	2,173	284.3	45.4	22.4	1919	Pascagoula, Miss.
39	216955	KNUO	Sts.	Mazama	2,612	1,650	266.1	46.1	23.9	1918	Tacoma, Wash.
40	221994	KNUP	Shp.	Mary Dollar	3,102	2,880	335.5	46.9	26.5	1904	Glasgow, Scotland
41	75430	KNUQ	Sch.	Mary Lee	130	104	98.8	23.8	8.2	1872	Laurel, Del.
42	91458	KNUS	Sch.	Mary A. Fisher	116	110	95.5	26.9	6.8	1882	Sayreville, N.J.
43	220694	KNUT	Sch.	Mary D. Diebold	1,516	1,397	223.5	42.8	22.6	1920	New Castle, Maine
44	215165	KNUV	Sch.	Maude M. Morey	1,364	1,245	207.7	40.1	22.1	1917	Bath, Maine
45	221370	KNUX	Sc.b.	Mayo	2,229	2,132	267.3	46.0	23.6	1921	Newington, N.H.
46	92304	KNUZ	Sch.	Meteor	600	518	177.3	38.4	13.5	1891	Port Blakeley, Wash.
47	85255	KNVB	Sch.	Minnie T. Phillips	137	123	100.4	27.0	7.0	1873	Baltimore, Md.
48	201603	KNVC	Sc.b.	Mollno	954	865	193.6	35.0	17.6	1904	Noank, Conn.
49	220274	KNVD	Bkn.	Monitor	2,247	2,102	264.4	46.0	24.0	1920	Oakland, Calif.
50	215219	KNVE	Shp.	MONONGAHELA	2,782	2,546	298.5	43.0	24.5	1892	Glasgow, Scotland
51	215916	KNVF	Sc.b.	MONONGAHELA	1,677	1,560	224.4	38.7	21.9	1918	Fairfield, Md.
52	201638	KNVG	Bkn.	Monterey	1,854	1,694	260.0	39.5	24.0	1878	Southampton, England
53	221678	KNVH	Sc.b.	Montgomery	2,307	2,192	267.3	46.0	23.6	1921	Sandypoint, Maine
54	211492	KNVJ	Sc.b.	Moselem	963	876	195.0	35.0	17.6	1913	Noank, Conn.
55	215217	KNVK	Shp.	MOSHULU	3,116	2,911	335.3	46.0	26.6	1904	Glasgow, Scotland
56	213708	KNVL	Sc.b.	Mount Alry	1,900	1,680	264.1	44.2	20.5	1915	Bath, Maine
57	205490	KNVM	Sc.b.	Nesquehoning	967	890	195.6	35.0	17.6	1908	Noank, Conn.
58	218654	KNVN	Sch.	Nomis	460	411	133.7	32.9	13.7	1919	Pensacola, Fla.
59	219756	KNVO	Sc.b.	Cullen No. 16	1,476	1,405	241.3	40.3	16.8	1920	Havre de Grace, Md.
60	220821	KNVP	Sc.b.	Cullen No. 17	1,488	1,439	241.3	40.3	16.8	1920	do
61	19410	KNVQ	Sc.b.	Occidental	1,532	1,424	210.6	39.8	24.7	1874	Bath, Maine
62	155371	KNVS	Sc.b.	Ohio	1,629	1,506	237.5	43.4	20.1	1899	do
63	216378	KNVT	Sc.b.	Oho	1,677	1,590	224.4	38.7	21.0	1918	Fairfield, Md.
64	200786	KNVU	Sc.b.	Oley	1,780	1,672	256.0	43.0	20.9	1904	Noank, Conn.
65	215216	KNVV	Sc.b.	Oriole	1,152	1,056	219.8	35.1	21.3	1881	Sunderland, England

Merchant Vessels

Line no.	Service	Crew	Horse-power	Name of owner	Home port	Address of owner
1	Frt.	11		Lewis K. Thurlow	Boston, Mass.	131 State Street.
2	Frt.	8		do.	do.	Do.
3	Tnk.	10		Gulf Refining Co. (Tex.)	Port Arthur, Tex.	Gulf Office Building.
4	Frt.	14		David C. G. Anderson	Astoria, Oreg.	General delivery.
5	Frt.	5		William B. Vane	Cambridge, Md.	604 East Pratt Street, Baltimore, Md.
6	Frt.	8		F. H. Sahlman	Jacksonville, Fla.	Fernandina, Fla.
7	Frt.	4		Durham Navigation Corporation (Del.)	New York, N.Y.	601 5th Avenue.
8	Frt.	4		Reading Co. (Pa.)	Philadelphia, Pa.	Reading Terminal.
9	Frt.	4		Joseph E. Warner	Fall River, Mass.	Taunton, Mass.
10	Frt.	4		Reading Co. (Pa.)	Philadelphia, Pa.	Reading Terminal.
11	Frt.	3		Whitcomb, Haynes & Whitney (Maine)	Bar Harbor, Maine.	Ellsworth Falls, Maine.
12	Frt.	4		H. P. Dilkes	Philadelphia, Pa.	308 Chestnut Street.
13	Frt.	5		C. A. & B. F. Small Corporation (N.Y.)	New York, N.Y.	c/o Emory Sexton Co., 35 South William Street.
14	Frt.	4		C. C. Paul Co.	Baltimore, Md.	Stewart Building.
15	Frt.	2		P. F. Martin	Norfolk, Va.	111 Walnut Street.
16	Frt.	6		C. A. & B. F. Small Corporation (N.Y.)	New York, N.Y.	c/o Emory Sexton Co., 35 South William Street.
17	Frt.	8		F. D. Harris	San Francisco, Calif.	4015 Maybell Avenue, Oakland, Calif.
18	Cod.	39		Union Fish Co. (Calif.)	do.	141 Clay Street.
19	Frt.	5		Machias Lumber Co. (Maine)	Jonesport, Maine.	Dublin Street, Machias, Maine.
20	Frt.	3		Houston W. Todd	Baltimore, Md.	1913 Wilkins Avenue.
21	Frt.	9		Frank W. Winter	Portland, Maine.	29 2d Avenue, Auburn, Maine.
22	Frt.	5		Eastern Transportation Co. (Del.)	Wilmington, Del.	Ford Building.
23	Frt.	3		Brooks-Seanlon Corporation (Del.)	Jacksonville, Fla.	Foley, Fla.
24	Msc.	5		W. F. Clapp	Boston, Mass.	Durbury, Mass.
25	Frt.	3		Johnson & Wimsatt (Del.)	Washington, D.C.	9th and Water Streets SW.
26	Frt.	8		Lewis K. Thurlow	Boston, Mass.	131 State Street.
27	Tnk.	8		Texas Co. (Del.)	Wilmington, Del.	7 West 10th Street.
28	Frt.	5		William B. Vane	Cambridge, Md.	604 East Pratt Street, Baltimore, Md.
29	Frt.	4		Standard Wholesale Phosphate & Acid Works (Md.)	Baltimore, Md.	1214 Continental Building.
30	Frt.	6		Oliver Transportation Co.	Philadelphia, Pa.	c/o E. E. Walling, 123 South Broad Street.
31	Frt.	4		Reading Co. (Pa.)	do.	Reading Terminal.
32	Frt.	4		do.	do.	Do.
33	Frt.	10		Arcade Shipping Co.	Seattle, Wash.	6123 Arcade Building.
34	Frt.	11		Maurice B. Cohen	Portland, Maine.	390 Commercial Street.
35	Frt.	3		Eastern Transportation Co. (Del.)	Wilmington, Del.	7 West 10th Street.
36	Frt.	1		Cummins Transportation Co. (Del.)	do.	Do.
37	Frt.	13		Julio Cezar Almada	New Bedford, Mass.	90 South 2d Street.
38	Msc.	25		American Nautical Academy (D.C.)	New York, N.Y.	509 7th Street, Washington, D.C.
39	Frt.	32	1,400	Mazama S.S. Co. (Wash.)	Seattle, Wash.	Pier 8½.
40	Frt.	20		Robert Dollar Co. (Calif.)	San Francisco, Calif.	Robert Dollar Building.
41	Frt.	4		Mary Lee Carter	Washington, D.C.	1236 B Street SW.
42	Frt.	4		George W. Adams	Baltimore, Md.	4 West End Avenue, Cambridge, Md.
43	Frt.	10		Boston Maritime Corporation (Maine)	Boston, Mass.	131 State Street.
44	Frt.	9		Crowell & Crowell (Mass.)	do.	Do.
45	Frt.	5		P. Dougherty Co. (Md.)	Baltimore, Md.	Hearst Tower Building.
46	Frt.	10		Marine Products Corporation (Wash.)	Ketchikan, Alaska	30th and Hosmer Streets, Tacoma, Wash.
47	Frt.	4		W. W. Phillips	Baltimore, Md.	3009 Christopher Avenue.
48	Frt.	2		H. P. Dilkes	Philadelphia, Pa.	308 Chestnut Street.
49	Frt.	17		Charles Nelson Co. (Calif.)	San Francisco, Calif.	230 California Street.
50	Frt.	16		do.	do.	Do.
51	Tnk.	19		Gulf Refining Co. (Tex.)	Port Arthur, Tex.	Gulf Office Building.
52	Frt.	15		Charles Nelson Co. (Calif.)	San Francisco, Calif.	230 California Street.
53	Frt.	6		P. Dougherty Co. (Md.)	Baltimore, Md.	Hearst Tower Building.
54	Frt.	3		H. P. Dilkes	Philadelphia, Pa.	308 Chestnut Street.
55	Frt.	20		James Tyson	San Francisco, Calif.	230 California Street.
56	Frt.	4		H. P. Dilkes	Philadelphia, Pa.	308 Chestnut Street.
57	Frt.	3		Lehigh Coal & Navigation Co. (Pa.)	New York, N.Y.	143 Liberty Street.
58	Frt.	5		Charles C. Clausen	do.	Elm Street and Railroad Avenue, Hempstead Garden, Long Island, N.Y.
59	Frt.	4		The Delaware, Lackawanna & Western Coal Co. (N.J.)	do.	120 Broadway.
60	Frt.	4		do.	do.	Do.
61	Frt.	3		Durham Navigation Corporation (Del.)	do.	601 5th Avenue.
62	Frt.	4		do.	do.	Do.
63	Tnk.	4		Gulf Refining Co. (Tex.)	Port Arthur, Tex.	Gulf Office Building.
64	Frt.	6		Reading Co. (Pa.)	Philadelphia, Pa.	Reading Terminal.
65	Frt.	5		Sipey Barge & Towing Co. (La.)	New Orleans, La.	Pere Marquette Building.

Merchant Vessels

Line no.	Official no.	Signal and radio call letters	Rig	Name of vessel	Tonnage		Dimensions in feet			When built	Where built
					Gross	Net	Length	Breadth	Depth		
1	221141	KNVY	Sc.b.	Paul Howard.....	2,219	2,125	287.3	46.0	23.6	1921	Portsmouth, N.H.....
2	210809	KNVZ	Sc.b.	Paul E. Thurlow.....	1,598	1,521	230.0	41.8	23.3	1918	Rockland, Maine.....
3	150645	KNWE	Sc.b.	Paxtang.....	954	865	193.6	35.0	17.6	1899	Noank, Conn.....
4	24449	KNWF	Sc.b.	Pequot.....	705	602	220.2	35.7	14.3	1864	New York, N.Y.....
5	150637	KNWG	Sch.	Philippine.....	523	491	162.5	36.8	12.2	1899	Alameda, Calif.....
6	167794	KNWH	Sc.b.	Portland.....	2,129	2,049	276.3	46.0	23.6	1919	Quantico, Va.....
7	221179	KNWI	Sc.b.	Portsmouth.....	2,215	2,128	287.3	46.3	23.6	1921	Bollers Point, Md.....
8	215678	KNWJ	Sc.b.	Pottstown.....	974	901	194.5	34.6	18.3	1917	Baltimore, Md.....
9	150679	KNWK	Sc.b.	Proctor.....	855	823	192.6	34.7	16.0	1894	Noank, Conn.....
10	217682	KNWL	Sc.b.	Proctor.....	2,109	1,888	251.0	43.6	22.2	1919	Superior, Wis.....
11	219545	KNWM	Sc.b.	Pure Fuel Oil.....	1,163	1,067	198.5	36.5	20.0	1919	Yonkers, N.Y.....
12	200146	KNWN	Sc.b.	PURE WOOD PEP.....	3,248	3,044	302.4	43.3	28.6	1903	Port Richmond, N.Y.....
13	215887	KNWO	Sch.	Purnell T. White.....	751	688	184.5	37.5	14.0	1917	Sharptown, Md.....
14	218964	KNWP	Sch.	R. R. Govin.....	872	779	186.5	37.0	17.6	1919	Linoleumville, N.Y.....
15	210670	KNWQ	Brg.	Lottie Shaw.....	932	794	194.5	34.4	17.5	1912	Bath, Maine.....
16	111071	KNWR	Sch.	Rebecca R. Douglas.....	475	399	138.8	33.9	9.5	1894	do.....
17	110950	KNWS	Sch.	Regina.....	116	105	87.8	25.5	7.6	1891	Machias, Maine.....
18	219338	KNWT	Bkn.	Reine Marie Stewart.....	1,307	1,186	218.0	41.4	19.4	1919	Thomaston, Maine.....
19	210589	KNWU	Sch.	Rioco No. 1.....	2,452	2,052	250.0	43.0	26.0	1912	Lorain, Ohio.....
20	130470	KNWV	Sc.b.	Riverside.....	863	845	176.0	36.8	17.3	1890	Brooklyn, N.Y.....
21	26449	KNWW	Sch.	Robert McClintock.....	154	125	96.0	26.7	7.4	1858	Noank, Conn.....
22	111347	KNWX	Sc.b.	Robesonia.....	955	896	195.0	35.0	17.6	1901	Noank, Conn.....
23	127343	KNWY	Bk.	Roche Harbor Line Trans- port.....	1,001	874	202.0	34.2	21.2	1862	Dundee, Scotland.....
24	222623	KNWZ	Sc.b.	ROCK HARBOR.....	943	915	188.9	34.1	16.3	1922	Camden, N.J.....
25	222648	KNXA	Sc.b.	ROCK HAVEN.....	943	915	188.9	34.1	16.3	1922	do.....
26	222619	KNXB	Sc.b.	ROCELAND.....	943	915	188.9	34.1	16.3	1922	do.....
27	222648	KNXC	Sc.b.	ROCKPORT.....	943	915	188.9	34.1	16.3	1922	do.....
28	222666	KNXD	Sc.b.	ROCKVILLE.....	943	915	188.9	34.1	16.3	1922	do.....
29	111106	KNXF	Sc.b.	Rondout.....	831	764	181.6	35.3	10.1	1896	Bath, Maine.....
30	111293	KNXG	Sch.	Rosamond.....	1,084	1,068	201.0	41.0	17.0	1900	Benicia, Calif.....
31	117195	KNXH	Sc.b.	S.O.Co. No. 93.....	2,473	1,857	280.1	45.4	23.4	1902	Bath, Maine.....
32	200655	KNXI	Sc.b.	S.O.Co. No. 95.....	4,212	3,708	360.5	60.0	27.0	1904	Shooters Island, N.Y.....
33	217315	KNXK	Sch.	Sally Persis Noyes.....	1,034	912	187.0	38.3	19.4	1918	Harrington, Maine.....
34	116364	KNXL	Sch.	Salvator.....	467	385	160.0	36.0	11.6	1890	Eureka, Calif.....
35	117080	KNXM	Brg.	Samar.....	710	673	189.0	38.5	14.0	1874	Alameda, Calif.....
36	115347	KNXO	Sch.	Sarah Eaton.....	199	154	110.0	29.0	9.0	1901	Calais, Maine.....
37	106403	KNXP	Sch.	Sarah C. Conway.....	77	61	77.4	23.5	7.4	1872	Hallimore, Md.....
38	211872	KNXQ	Sc.b.	Satilla.....	944	922	181.4	40.0	15.4	1913	Wilmington, Del.....
39	117087	KNXR	Sc.b.	Saucon.....	955	866	195.0	35.0	17.6	1901	Noank, Conn.....
40	212550	KNXS	Sc.b.	Savannah.....	944	922	181.4	40.0	16.4	1914	Wilmington, Del.....
41	116640	KNXT	Sc.b.	Sehome.....	626	596	182.3	37.9	13.3	1899	New Whatcom, Wash.....
42	206899	KNXU	Sc.b.	700.....	934	881	187.2	34.0	16.3	1908	Camden, N.J.....
43	206946	KNXV	Brg.	701.....	934	881	187.2	34.0	16.3	1908	do.....
44	206908	KNXW	Sc.b.	705.....	934	881	187.2	34.0	16.3	1909	do.....
45	206932	KNXX	Sc.b.	706.....	934	881	187.2	34.0	16.3	1909	do.....
46	206931	KNXY	Sc.b.	707.....	934	881	187.2	34.0	16.3	1909	do.....
47	3903	KNXZ	Sc.b.	780.....	926	824	187.4	34.2	18.1	1899	Bath, Maine.....
48	3906	KNYA	Sc.b.	781.....	931	823	188.1	34.2	18.1	1899	do.....
49	3832	KNYB	Sc.b.	783.....	923	795	188.6	34.2	18.2	1900	do.....
50	3838	KNYC	Sc.b.	784.....	919	808	188.4	34.0	18.0	1900	do.....
51	116963	KNYD	Sc.b.	Sharon.....	482	406	163.6	34.2	10.3	1900	do.....
52	217405	KNYE	Sch.	Sir Thomas J. Lipton.....	1,358	1,188	209.1	41.8	19.6	1918	Brunswick, Ga.....
53	130856	KNYF	Sc.b.	Smith Line No. 1.....	489	412	163.8	34.2	10.5	1900	Bath, Maine.....
54	217160	KNYG	Sc.b.	Smith & Terry No. 4.....	2,231	2,069	281.8	45.8	22.2	1918	Orange, Tex.....
55	217841	KNYH	Sch.	Snetind.....	1,470	1,305	234.5	45.1	18.3	1919	Seattle, Wash.....
56	116199	KNYI	Sc.b.	Socony 66.....	589	589	162.1	30.1	14.4	1888	Chester, Pa.....
57	116599	KNYJ	Sc.b.	Socony 58.....	1,643	1,599	249.0	37.0	20.0	1893	do.....
58	116763	KNYK	Sc.b.	Socony 81.....	1,774	1,402	254.0	40.5	23.0	1897	Buffalo, N.Y.....
59	214518	KNYL	Sc.b.	Socony 82.....	2,320	2,070	250.0	43.0	26.0	1916	Cleveland, Ohio.....
60	210928	KNYM	Sc.b.	Socony 83.....	2,440	2,040	250.0	43.0	26.0	1913	do.....
61	116879	KNYN	Sc.b.	Socony 86.....	1,102	999	208.7	38.1	16.0	1899	West Superior, Wis.....
62	209771	KNYO	Sc.b.	Socony 88.....	2,005	1,612	250.0	43.0	23.0	1912	Lorain, Ohio.....
63	210719	KNYP	Sc.b.	Socony 90.....	2,451	2,052	250.0	43.0	26.0	1912	do.....
64	200789	KNYQ	Sc.b.	Socony 94.....	4,167	3,934	360.5	60.0	27.0	1904	Shooters Island, N.Y.....
65	201828	KNYR	Sc.b.	South East.....	868	835	203.0	35.0	18.0	1905	Jacksonville, Fla.....
66	201375	KNYS	Sc.b.	South Land.....	869	835	203.0	35.0	18.0	1904	do.....
67	215731	KNYT	Brg.	Southern.....	1,972	1,797	262.8	44.1	21.0	1917	Bath, Maine.....
68	3882	KNYU	Shp.	PACIFIC QUEEN.....	1,835	1,583	256.3	38.5	17.5	1886	Glasgow, Scotland.....
69	161135	KNYV	Bk.	STAR OF FINLAND.....	1,699	1,425	225.7	42.3	20.0	1899	Bath, Maine.....
70	116975	KNYW	Brg.	Olympic II.....	1,786	1,514	258.0	38.0	22.8	1877	Belfast, Ireland.....

Merchant Vessels

65

Line no.	Service	Crew	Horse-power	Names of owner	Home port	Address of owner
1	Frt.	8		Thomas J. Howard	New York, N. Y.	17 Battery Place.
2	Frt.	11		William M. Martino	do.	c/o Emory Sexton, 35 South William Street.
3	Frt.	4		Reading Co. (Pa.)	Philadelphia, Pa.	Reading Terminal.
4	Frt.	4		Thames Tow Boat Co. (Conn.)	New London, Conn.	224 Bank Street.
5	Frt.	8		Wilda Bowring	San Francisco, Calif.	Citizens' National Bank Building, Los Angeles, Calif.
6	Frt.	5		Southern Transportation Co. (N.J.)	Philadelphia, Pa.	Commercial Trust Building.
7	Frt.	5		do.	do.	do.
8	Frt.	2		H. P. Dikes	do.	308 Chestnut Street.
9	Frt.	3		do.	do.	do.
10	Frt.	5		Sipsey Barge & Towing Co. (La.)	New Orleans, La.	Pere Marquette Building.
11	Tnk.	4		Sabins Transportation Co. (Del.)	Baltimore, Md.	c/o F. H. Shallus Co., Chamber of Commerce Building.
12	Tnk.	10		do.	do.	do.
13	Frt.	8		R. B. White	Crisfield, Md.	Stewart Building, Baltimore, Md.
14	Frt.	6		Newtown Towing Co. (N. Y.)	Calais, Maine.	17 Battery Place, New York, N. Y.
15	Frt.	2		Bernic W. Shaw	Philadelphia, Pa.	133 South Fourth Street.
16	Frt.	6		C. A. & B. F. Small Corporation (N.Y.)	New York, N. Y.	c/o Emory Sexton Co., 35 South William Street.
17	Frt.	2		N. Booth Tarkington	Portland, Maine.	Kennebunkport, Maine.
18	Frt.	10		Dunn & Elliott Co. (Maine)	do.	Thomaston, Maine.
19	Tnk.	12		Richfield Oil Co. (Calif.)	Los Angeles, Calif.	215 West 7th Street.
20	Frt.	4		Durham Navigation Corporation (Del.)	New York, N. Y.	501 5th Avenue.
21	Frt.	6		Joseph M. White	Baltimore, Md.	2915 Norfolk Avenue.
22	Frt.	4		Reading Co. (Pa.)	Philadelphia, Pa.	Reading Terminal.
23	Frt.	13		Roche Harbor Lime & Cement Co. (Wash.)	Seattle, Wash.	Pioneer Building.
24	Frt.	4		Rockland Transportation Co. (Me.)	Rockland, Maine.	453 Maine Street.
25	Frt.	4		do.	do.	do.
26	Frt.	4		Davison Chemical Co. (Md.)	Baltimore, Md.	Baltimore Trust Building.
27	Frt.	3		Rockland Transportation Co. (Me.)	Rockland, Maine.	453 Main Street.
28	Frt.	4		do.	do.	do.
29	Frt.	3		Durham Navigation Corporation (Del.)	New York, N. Y.	501 5th Avenue.
30	Fsh.	20		John McNab	Seward, Alaska.	Seldovia, Alaska.
31	Tnk.	12		Standard Oil Co. of California (Del.)	San Francisco, Calif.	225 Bush Street.
32	Tnk.	16		do.	do.	do.
33	Frt.	9		New England Maritime Co. (Me.)	Boston, Mass.	131 State Street.
34	Fsh.	8		Axel Anderson	Seward, Alaska.	Seldovia, Alaska.
35	Fsh.	2		Catalina Island Fishing Barge Co.	Los Angeles, Calif.	Box A, Avalon, Calif.
36	Frt.	5		Blanchard Lumber Co. (Mass.)	Boston, Mass.	126 State Street.
37	Oys.	3		Charles E. Sharp	Philadelphia, Pa.	Port Norris, N.J.
38	Frt.	4		Emory Sexton	New York, N. Y.	35 South William Street.
39	Frt.	4		Reading Co. (Pa.)	Philadelphia, Pa.	Reading Terminal.
40	Frt.	4		Emory Sexton	New York, N. Y.	35 South William Street.
41	Frt.	5		Brooks-Scanlon Corporation (Del.)	Jacksonville, Fla.	Foley, Fla.
42	Frt.	3		Interports Transportation Corporation (N.Y.)	New York, N. Y.	17 Battery Place.
43	Frt.	3		do.	do.	Do.
44	Frt.	3		do.	do.	Do.
45	Frt.	3		do.	do.	Do.
46	Frt.	3		do.	do.	Do.
47	Frt.	3		do.	do.	Do.
48	Frt.	1		do.	do.	Do.
49	Frt.	1		do.	do.	Do.
50	Frt.	1		James Hughes	do.	Do.
51	Frt.	4		Samuel Cabot (Mass.)	Boston, Mass.	141 Milk Street.
52	Frt.	11		Apex Navigation Corporation (N.Y.)	New York, N. Y.	c/o MacFarland, Taylor & Costello, 60 John Street.
53	Frt.	3		Durham Navigation Corporation (Del.)	do.	501 5th Avenue.
54	Frt.	4		do.	do.	do.
55	Frt.	11		Joseph W. Gorman (trustee)	Boston, Mass.	Park Building, Worcester, Mass.
56	Tnk.	3		Standard-Vacuum Transportation Co. (Del.)	New York, N. Y.	26 Broadway.
57	Tnk.	8		do.	do.	Do.
58	Tnk.	9		do.	do.	Do.
59	Tnk.	11		do.	do.	Do.
60	Tnk.	12		do.	do.	Do.
61	Tnk.	5		do.	do.	Do.
62	Tnk.	9		do.	do.	Do.
63	Tnk.	12		do.	do.	Do.
64	Tnk.	14		do.	do.	Do.
65	Frt.	5		Brooks-Scanlon Corporation (Del.)	Jacksonville, Fla.	Foley, Fla.
66	Frt.	4		do.	do.	Do.
67	Frt.	4		Southern Transportation Co. (N.J.)	Philadelphia, Pa.	Commercial Trust Building.
68	Fsh.	25		Frank G. Klissinger	San Francisco, Calif.	Box 283, Alameda, Calif.
69	Fsh.	55		Alaska Packers Association (Calif.)	do.	111 California Street.
70	Fsh.	20		Hermosa Amusement Corporation (Calif.)	do.	Mills Building.

Merchant Vessels

Line No.	Official no.	Signal and radio call letters	Rig	Name of vessel	Tonnage		Dimensions in feet			When built	Where built
					Gross	Net	Length	Breadth	Depth		
1	96621	KNYX	Bk.	STAR OF HOLLAND.....	2,301	1,965.	284.7	39.7	23.5	1885	Belfast, Ireland.....
2	186801	KNYY	Bk.	Star of India.....	1,318	1,247	205.5	35.2	23.4	1863	Ramsay, Scotland.....
3	107724	KNZA	Sbp.	STAR OF LAPLAND.....	3,381	3,006	332.4	45.4	26.1	1902	Bath, Maine.....
4	126762	KNZB	Sbp.	STAR OF SHETLAND.....	3,345	2,850	332.0	45.3	25.5	1899	do.....
5	107612	KNZC	Sbp.	STAR OF ZEALAND.....	3,292	2,987	332.3	45.4	26.0	1900	do.....
6	220965	KNZD	Sc.b.	SUNSET UNA.....	1,189	1,137	200.3	36.3	18.4	1920	Newburgh, N.Y.....
7	215387	KNZE	Sc.b.	Susquehanna (composite).....	1,381	1,344	241.5	41.3	15.8	1917	Mobile, Ala.....
8	202469	KNZF	Sc.b.	SWEDEROPE.....	1,566	1,520	227.0	38.1	19.6	1906	Camden, N.J.....
9	222353	KNZG	Sc.b.	T. J. Hooper.....	2,197	2,114	267.3	46.0	23.6	1918	Morehead City, N.C.....
10	221405	KNZH	Sc.b.	Talbot.....	2,229	2,146	267.3	46.0	23.6	1918	Stratford, Conn.....
11	206212	KNZI	Sc.b.	Tamaqua.....	830	732	180.2	35.0	14.7	1908	Noank, Conn.....
12	210613	KNZJ	Sc.b.	Temple.....	963	876	195.0	35.0	17.6	1912	do.....
13	218834	KNZK	Sc.b.	Tenas.....	2,212	2,146	267.3	46.0	23.6	1919	Brunswick, Ga.....
14	216474	KNZL	Sch.	Theoline.....	594	509	172.0	34.8	13.0	1917	Rockland, Maine.....
15	216068	KNZM	Sch.	Thistle.....	1,586	1,462	240.0	44.0	20.8	1918	St. Helens, Oreg.....
16	145678	KNZN	Sch.	Thomas H. Lawrence.....	374	322	134.7	33.3	11.0	1891	Boston, Mass.....
17	145671	KNZO	Sch.	Thomas J. Shryock.....	173	164	117.4	23.7	7.7	1891	Bethel, Del.....
18	202367	KNZP	Sch.	Thomas S. Gorton.....	140	92	106.6	25.4	11.5	1905	Essex, Mass.....
19	216038	KNZQ	Sc.b.	Tioga.....	1,012	938	197.0	35.0	18.4	1918	Baltimore, Md.....
20	145818	KNZR	Sc.b.	Tipton.....	830	729	184.6	35.2	16.1	1899	Bath, Maine.....
21	216898	KNZS	Sc.b.	Tuckahoe.....	792	726	179.0	34.6	15.5	1913	Baltimore, Md.....
22	207056	KNZT	Sc.b.	TULSA.....	607	607	164.8	32.1	12.8	1909	Port Richmond, N.Y.....
23	220916	KNZU	Sc.b.	Utah.....	2,323	2,211	268.3	46.0	23.6	1919	Newington, N.H.....
24	25317	KNZV	Sc.b.	Upton.....	843	746	184.9	35.0	16.2	1899	Bath, Maine.....
25	212138	KNZW	Sc.b.	Vale Royal.....	944	922	181.4	40.0	15.4	1914	Wilmington, Del.....
26	219217	KNZX	Sch.	Velma L. Hamlin.....	1,061	966	200.0	38.8	19.3	1919	Harrington, Maine.....
27	76764	KNZZ	Sch.	Virginia.....	129	122	105.2	21.0	7.6	1888	Sharptown, Md.....
28	218867	KOBG	Sts.	EDITOR.....	6,326	3,972	402.6	64.8	32.0	1919	Seattle, Wash.....
29	218868	KOBJ	Sts.	DEROCHÉ.....	7,058	4,349	435.0	66.0	32.0	1919	Alameda, Calif.....
30	218893	KOBK	Sts.	SAN SIMÉON.....	5,561	3,457	410.5	64.3	27.2	1919	Long Beach, Calif.....
31	218903	KOBM	Sts.	PAN AMERICAN.....	4,810	3,036	386.8	52.5	27.4	1919	Arlington, N.Y.....
32	218904	KOBN	Sts.	OLEAN.....	7,118	5,317	430.0	68.2	31.5	1919	Philadelphia, Pa.....
33	218906	KOBP	Sts.	SCANPENN.....	5,152	3,155	390.0	54.2	28.0	1919	Hog Island, Pa.....
34	218914	KOBT	Sts.	TEXAS BANKER.....	2,606	1,612	251.0	43.6	26.1	1919	Wyandotte, Mich.....
35	218915	KOBV	Sts.	BALDILL.....	6,413	3,951	416.8	66.1	32.7	1919	Quincy, Mass.....
36	218916	KOBX	Sts.	MARGARET LYKES.....	3,537	2,200	324.0	46.2	25.0	1919	Mobile, Ala.....
37	218944	KOON	Sts.	POINT MONTANA.....	3,283	2,000	324.0	46.2	25.0	1919	Newark, N.J.....
38	218945	KOCP	Sts.	POINT FERMIN.....	3,283	2,000	324.0	46.2	25.0	1919	do.....
39	218946	KODC	Sts.	SUNBEAM.....	6,664	4,148	429.3	66.2	31.4	1919	Chester, Pa.....
40	218783	KODF	Sts.	WEST CAUDO.....	5,641	3,522	410.5	64.0	27.1	1919	South San Francisco, Calif.....
41	218905	KODN	Sts.	MERICOTT.....	6,319	4,720	402.6	64.8	32.1	1919	Seattle, Wash.....
42	218961	KODQ	Sts.	ANDROS H. WHITTIER.....	6,972	4,263	435.6	66.2	31.7	1919	Sparrows Point, Md.....
43	218962	KODR	Sts.	ARIZONA.....	5,174	3,106	391.8	61.3	28.8	1919	Wilmington, Del.....
44	218990	KODT	Sts.	GOLDEN FLEECE.....	5,630	3,495	410.3	64.2	27.7	1919	Seattle, Wash.....
45	219008	KODX	Sts.	DILLWYN.....	6,913	4,262	435.0	66.0	32.0	1919	Alameda, Calif.....
46	219009	KODZ	Sts.	BANOU.....	4,782	3,016	380.5	63.1	27.0	1919	Tacoma, Wash.....
47	219012	KOFQ	Sts.	DEAN EMERY.....	6,664	4,148	429.3	66.2	31.4	1919	Chester, Pa.....
48	219019	KOFM	Sts.	TEXAS TRADER.....	2,674	1,658	253.4	43.8	26.0	1919	Ecorse, Mich.....
49	219031	KOFF	Sts.	MUNLOYAL.....	2,674	1,658	253.4	43.8	26.0	1919	do.....
50	219035	KOFS	Sts.	BASCOBEL.....	418	196	142.0	27.7	14.8	1919	Elizabeth, N.J.....
51	219060	KOGL	Sts.	WEST IRA.....	5,702	3,580	410.5	64.2	29.2	1919	Seattle, Wash.....
52	219062	KOQN	Sts.	HRAVE COEUR.....	6,458	4,710	402.6	64.8	32.1	1919	do.....
53	219063	KOQP	Sts.	HADNOT.....	6,258	3,856	416.9	66.2	31.0	1919	Quincy, Mass.....
54	219067	KOGR	Sts.	FAIRPORT.....	2,606	1,612	251.0	43.6	26.1	1919	Wyandotte, Mich.....
55	219068	KOGS	Sts.	TEXAS PLANTER.....	2,609	1,612	251.0	43.6	26.2	1919	Duluth, Minn.....
56	218094	KOGZ	Ol.s.	Commissioner.....	272	128	106.3	28.3	13.0	1918	Brunswick, Ga.....
57	219077	KOJD	Sts.	EXAMINER.....	4,969	3,037	390.0	64.2	27.6	1919	Hog Island, Pa.....
58	219080	KOJF	Sts.	MONTANA.....	7,771	4,829	419.5	66.5	30.2	1919	Camden, N.J.....
59	219089	KOJG	Ol.s.	SILVEROAK.....	3,447	2,180	333.8	48.0	24.9	1919	Jacksonville, Fla.....
60	219090	KOJJ	Sts.	WYOMING.....	2,689	1,667	253.4	43.8	26.2	1919	Manitowoc, Wis.....
61	219098	KOJK	Sts.	HANOVER.....	5,816	3,567	434.3	67.7	27.2	1919	Chester, Pa.....
62	219103	KOJL	Sts.	CRIPPLE CREEK.....	6,320	4,068	402.6	64.8	32.1	1919	Seattle, Wash.....
63	219112	KOJQ	Sts.	QUANTICO.....	2,713	1,679	253.4	43.8	26.9	1919	Superior, Wis.....
64	219116	KOJR	Sts.	SCANMAIL.....	5,152	3,156	390.0	54.2	28.0	1919	Hog Island, Pa.....
65	219117	KOJS	Sts.	MAGMERIC.....	5,172	3,169	390.0	54.2	27.6	1919	do.....
66	219120	KOJX	Sts.	LAKE GALEWOOD.....	2,659	1,667	253.4	43.8	26.2	1919	Manitowoc, Wis.....
67	219121	KOJZ	Sts.	TEXAS RANGER.....	2,689	1,667	253.4	43.8	26.2	1919	do.....

Merchant Vessels

67

Line no.	Service	Crew	Horse-power	Name of owner	Home port	Address of owner
1	Fsh.	21	-----	Hermosa Amusement Corporation (Calif.)	San Francisco, Calif.	111 California Street
2	Frt.	14	-----	Zoological Society of San Diego	San Diego, Calif.	Balboa Park.
3	Frt.	30	-----	Alaska Packers Association (Calif.)	San Francisco, Calif.	111 California Street.
4	Fsh.	30	-----	do.	do.	Do.
5	Fsh.	30	-----	do.	do.	Do.
6	Tnk.	6	-----	Bay Towing Co. (Tex.)	Galveston, Tex.	Medical Arts Building.
7	Tnk.	9	-----	Gulf Refining Co. (Tex.)	Port Arthur, Tex.	Gulf Office Building.
8	Frt.	6	-----	Detroit Sulphite Transportation Co. (Mich.)	Detroit, Mich.	9125 West Jefferson Avenue.
9	Frt.	5	-----	Eastern Transportation Co. (Del.)	Wilmington, Del.	Ford Building.
10	Frt.	6	-----	P. Dougherty Co. (Md.)	Baltimore, Md.	Hearst Tower Building.
11	Frt.	3	-----	Lehigh Coal & Navigation Co. (Pa.)	New York, N. Y.	143 Liberty Street.
12	Frt.	5	-----	Reading Co. (Pa.)	Philadelphia, Pa.	Reading Terminal.
13	Frt.	1	-----	Southern Transportation Co. (N.J.)	do.	Commercial Trust Building.
14	Frt.	8	-----	C. A. & B. F. Small Corporation (N.Y.)	New York, N. Y.	c/o Emory Sexton Co., 35 South William Street.
15	Frt.	12	-----	Charles Nelson Co. (Calif.)	San Francisco, Calif.	230 California Street.
16	Frt.	4	-----	Floyd A. Jubie	Rockland, Maine	Columbia Falls, Maine.
17	Frt.	4	-----	William B. Vane	Cambridge, Md.	604 East Pratt Street, Baltimore, Md.
18	Cod.	7	-----	Gorton-Pew Fisheries Co. (Mass.)	Oloucester, Mass.	327 Main Street.
19	Frt.	5	-----	Reading Co. (Pa.)	Philadelphia, Pa.	Reading Terminal.
20	Frt.	2	-----	Thomas J. Howard	New York, N. Y.	17 Battery Place.
21	Frt.	4	-----	H. P. Dilkes	Philadelphia, Pa.	308 Chestnut Street.
22	Tnk.	4	-----	Texas Co. (Del.)	Wilmington, Del.	7 West 10th Street.
23	Tnk.	8	-----	Merritt-Chapman & Scott Corporation (Del.)	New York, N. Y.	17 Battery Place.
24	Frt.	4	-----	Durham Navigation Corporation (Del.)	do.	501 5th Avenue.
25	Frt.	3	-----	Emory Sexton	do.	35 South William Street.
26	Frt.	8	-----	Atlantio Trading Corporation (Va.)	Newport News, Va.	2310 West Avenue.
27	Frt.	4	-----	Lottie V. Wathen	Baltimore, Md.	Foot of Andre Street.
28	Frt.	34	2,800	U.S. Shipping Board	Seattle, Wash.	841 Railroad Avenue South.
29	Tnk.	32	2,800	Union Oil Co. of California (Calif.)	Los Angeles, Calif.	Union Oil Building.
30	Frt.	34	2,800	Pacific-Atlantic S.S. Co. (Del.)	Portland, Oreg.	Porter Building.
31	Frt.	33	2,800	Pan-Atlantic S.S. Corporation (Del.)	Wilmington, Del.	Tenth and Shipley Streets.
32	Tnk.	36	2,800	Standard-Vacuum Transportation Co. (Del.)	New York, N. Y.	26 Broadway.
33	Pas.	80	3,140	American Scantle Line (Del.)	do.	5 Broadway.
34	Frt.	28	1,500	Newtex S.S. Corporation (Del.)	do.	Pier 23, North River.
35	Tnk.	36	2,800	Baldhill S.S. Co. (Del.)	Philadelphia, Pa.	300 South Broad Street.
36	Frt.	38	1,600	Lykes Bros. S.S. Co. (La.)	Houston, Tex.	Cotton Exchange Building.
37	Frt.	37	1,600	Swayne & Hoyt Ltd. (Nev.)	San Francisco, Calif.	215 Market Street.
38	Frt.	37	1,600	Record S.S. Line (N.Y.)	do.	50 Broad Street, New York, N. Y.
39	Tnk.	37	2,800	Sun Oil Co. (N.J.)	Philadelphia, Pa.	1808 Walnut Street.
40	Frt.	45	2,800	U.S. Shipping Board	San Francisco, Calif.	369 Pine Street.
41	Frt.	43	2,800	Lykes Bros.-Ripley S.S. Co. (La.)	Lake Charles, La.	Whitney Bank Building.
42	Tnk.	38	2,800	Associated Oil Co. (Calif.)	San Francisco, Calif.	79 New Montgomery Street.
43	Tnk.	33	2,500	Galena Navigation Co. (Del.)	Wilmington, Del.	7 West 10th Street.
44	Frt.	32	2,800	Oceanic & Oriental Navigation Co. (Del.)	San Francisco, Calif.	215 Market Street.
45	Tnk.	34	2,100	Malston Co. (Del.)	Wilmington, Del.	c/o United States Corporation Co., The Green, Dover, Del.
46	Frt.	34	2,500	U.S. Shipping Board	New York, N. Y.	45 Broadway.
47	Tnk.	42	2,800	Pan American Foreign Corporation (Del.)	Wilmington, Del.	110 West 10th Street.
48	Frt.	27	1,200	Newtex S.S. Corporation (Del.)	New York, N. Y.	Pier 23, North River.
49	Frt.	26	1,500	Munson S.S. Line (N.Y.)	do.	67 Wall Street.
50	Tow.	20	800	Tennessee Coal, Iron & R.R. Co. (Tenn.)	Mobile, Ala.	Brown Marx Building, Birmingham, Ala.
51	Frt.	34	2,500	Pacific Argentina Brazil Line (Del.)	San Francisco, Calif.	461 Market Street.
52	Frt.	45	2,800	U.S. Shipping Board	Seattle, Wash.	841 Railroad Avenue South.
53	Tnk.	27	2,800	Cities Service Transportation Co. (Del.)	New York, N. Y.	60 Wall Street.
54	Frt.	26	1,200	Mobile, Miami & Gulf S.S. Co. (Ala.)	Mobile, Ala.	Merchants National Bank Building.
55	Frt.	35	1,500	McCormick S.S. Co. (Calif.)	New York, N. Y.	17 Battery Place.
56	Wrk.	12	600	Merritt-Chapman & Scott Corporation (Del.)	do.	17 Battery Place.
57	Frt.	36	2,500	Export S.S. Corporation (N.Y.)	do.	25 Broadway.
58	Frt.	40	3,640	Atlantic Transport Co. of W. Va. (W. Va.)	do.	1 Broadway.
59	Frt.	40	2,000	Clegg Ship Owning Corporation (N.Y.)	do.	44 Beaver Street.
60	Frt.	41	1,500	Merchants & Miners Transportation Co. (Md.)	Baltimore, Md.	112 South Gay Street.
61	Frt.	47	2,800	Lykes Bros.-Ripley S.S. Co. (La.)	Port Arthur, Tex.	Adams Building.
62	Frt.	42	2,500	do.	Tampa, Fla.	Whitney Bank Building, New Orleans.
63	Frt.	33	1,500	Merchants & Miners Transportation Co. (Md.)	Baltimore, Md.	112 South Gay Street.
64	Frt.	78	3,140	American Scantle Line (Del.)	New York, N. Y.	5 Broadway.
65	Frt.	37	2,500	South Atlantic S.S. Co. (Del.)	Savannah, Ga.	7 West 10th Street.
66	Frt.	35	1,450	Robert C. Sudden Co. (Calif.)	San Francisco, Calif.	105 Montgomery Street.
67	Frt.	32	1,500	Newtex S.S. Corporation (Del.)	New York, N. Y.	Pier 23, North River.

Merchant Vessels

Line no.	Official no.	Signal and radio call letters	Rig	Name of vessel	Tonnage		Dimensions in feet			When built	Where built
					Gross	Net	Length	Breadth	Depth		
1	219134	KOKO	St.s.	DEFACTO.....	4,800	2,999	386.8	52.2	27.4	1919	Arlington, N.Y.
2	219157	KOKP	St.s.	GOLDEN HORN.....	6,367	4,011	402.6	54.8	32.1	1919	Seattle, Wash.
3	219159	KOKR	St.s.	DORA.....	5,036	3,076	390.0	54.2	27.6	1919	Hog Island, Pa.
4	219173	KOKS	St.s.	RUTH LYKES.....	2,637	1,619	251.0	43.6	26.1	1919	Chicago, Ill.
5	219174	KOKT	St.s.	IRENE.....	3,452	2,112	328.0	46.2	22.9	1919	Wilmington, Del.
6	219175	KOLB	St.s.	ARYAN.....	6,452	4,008	416.8	56.1	32.7	1919	Bath, Maine.
7	219167	KOLO	St.s.	SAN DIEGO.....	4,994	3,058	376.4	52.3	27.0	1919	Sparrows Point, Md.
8	219184	KOLL	St.s.	DELVALLE.....	5,032	3,127	390.0	54.2	28.0	1919	Hog Island, Pa.
9	219196	KOLP	St.s.	CATHLAMET.....	5,869	3,635	410.5	54.2	29.2	1919	Seattle, Wash.
10	219207	KOLT	St.s.	EFFINGHAM.....	6,421	4,077	402.6	54.8	32.1	1919	do.
11	219203	KOLX	St.s.	CRANFORD.....	6,527	4,049	393.7	55.1	31.4	1919	Wilmington, N.C.
12	219204	KOLZ	St.s.	UPSHUR.....	2,637	1,619	251.0	43.6	26.1	1919	Chicago, Ill.
13	219188	KOMD	St.s.	BUENAVENTURA.....	2,609	1,610	251.0	43.6	26.2	1919	Duluth, Minn.
14	219209	KOMJ	St.s.	CAPAC.....	5,586	3,465	410.3	54.2	27.7	1919	Seattle, Wash.
15	219215	KOMK	St.s.	FENOUIN.....	5,377	3,183	339.4	25.2	13.2	1919	Cleveland, Ohio.
16	219221	KOML	St.s.	HERMAN F. WHITON.....	5,557	3,430	409.8	54.2	27.2	1919	Portland, Ore.
17	219222	KOMM	St.s.	SCOTTSDALE.....	7,771	4,829	419.6	50.5	30.2	1919	Garden, N.J.
18	219226	KOMP	St.s.	BLACK TERN.....	5,032	3,130	392.2	54.2	28.0	1919	Hog Island, Pa.
19	219225	KOMQ	St.s.	AFOUNDRIA.....	5,010	3,065	390.0	54.2	27.9	1919	do.
20	219235	KOMT	St.s.	EFFNA.....	6,461	4,702	402.6	54.8	32.1	1919	Seattle, Wash.
21	219236	KOMV	St.s.	GOLDEN TIDE.....	6,076	3,729	401.4	53.2	31.9	1919	Vancouver, Wash.
22	220347	KONM	St.s.	CITY OF FORT WORTH.....	6,501	4,016	395.3	55.1	31.4	1920	Wilmington, N.C.
23	219229	KONR	St.s.	ANTIETAM.....	6,972	4,293	435.6	56.2	31.7	1919	Sparrows Point, Md.
24	219228	KONS	St.s.	CITY OF HOUSTON.....	2,609	1,610	251.0	43.6	26.2	1919	Duluth, Minn.
25	219256	KONT	St.s.	CITY OF PHILADELPHIA.....	2,674	1,663	253.4	43.7	26.2	1919	Ashtabula, Ohio.
26	219257	KONV	St.s.	NABESNA.....	2,451	1,513	251.0	43.6	25.8	1919	Toledo, Ohio.
27	219259	KONZ	St.s.	BLACK GULL.....	5,029	3,124	392.2	54.2	28.0	1919	Hog Island, Pa.
28	219262	KOPD	St.s.	DANNEBAIKE.....	4,310	2,520	340.1	49.2	27.1	1919	Baltimore, Md.
29	219265	KOPJ	St.s.	MUNTROPIC.....	5,670	3,424	400.7	54.2	30.1	1919	Chester, Pa.
30	219268	KOPK	St.s.	VERMAR.....	5,567	3,428	410.0	54.2	27.6	1919	Portland, Ore.
31	219269	KOPL	St.s.	FLOWER.....	5,551	3,422	410.0	54.2	27.6	1919	do.
32	219278	KOPT	St.s.	EGLANTINE.....	6,325	3,972	402.6	54.8	32.1	1919	Seattle, Wash.
33	219277	KOPV	St.s.	CITY OF DALLAS.....	2,559	1,586	251.0	43.6	25.8	1919	Toledo, Ohio.
34	219283	KOPZ	St.s.	PORTMAR.....	5,550	3,418	409.8	54.2	27.7	1919	Portland, Ore.
35	219284	KOQB	St.s.	LOSMAR.....	5,549	3,417	409.8	54.2	27.7	1919	do.
36	219287	KOQO	St.s.	HAGAN.....	6,373	3,934	416.9	56.2	31.0	1919	Quincy, Mass.
37	219418	KOQD	St.s.	HAGOOD.....	6,866	4,221	435.6	56.2	31.7	1919	Sparrows Point, Md.
38	219394	KOQF	St.s.	TRIMOUNTAIN.....	6,385	3,942	416.9	56.2	31.0	1919	Quincy, Mass.
39	219292	KOQJ	St.s.	DELMUNDO.....	5,032	3,127	390.0	54.2	28.0	1919	Hog Island, Pa.
40	219293	KOQK	St.s.	COLD BROOK.....	5,104	3,127	390.0	54.2	27.8	1919	do.
41	219295	KOQM	St.s.	SATOCO.....	426	200	142.0	27.7	14.8	1919	Port Jefferson, N.Y.
42	219305	KOQQ	St.s.	WEST IVIS.....	5,785	3,663	410.5	54.2	29.2	1919	Seattle, Wash.
43	219306	KOQR	St.s.	KINGFISHER.....	414	209	139.4	25.2	14.2	1919	Savannah, Ga.
44	219317	KOQV	St.s.	CORINTO.....	1,973	1,161	261.1	40.0	19.5	1905	Bremerhaven, Germany.
45	219320	KORB	St.s.	SAN CLEMENTE.....	5,493	3,428	410.0	54.4	27.2	1919	Los Angeles, Calif.
46	219322	KORC	St.s.	ELIZABETH.....	3,482	2,112	328.0	40.2	22.9	1919	Wilmington, Del.
47	219323	KORD	St.s.	SUNDANCE.....	5,183	3,151	390.0	54.2	27.8	1919	Hog Island, Pa.
48	219332	KORK	St.s.	DRYDEN.....	5,816	3,567	434.3	57.5	27.2	1919	Chester, Pa.
49	219351	KORQ	St.s.	BOGOTA.....	2,627	1,622	251.0	43.6	26.1	1919	Wyandotte, Mich.
50	219355	KORT	St.s.	MUNLISTO.....	2,606	1,612	251.0	43.6	26.1	1919	do.
51	219356	KORV	St.s.	WILDWOOD.....	5,064	3,107	390.0	54.2	27.8	1919	Hog Island, Pa.
52	219357	KORX	St.s.	CLIFFWOOD.....	5,104	3,127	390.0	54.2	27.8	1919	do.
53	219380	KOSB	St.s.	WIDGEON.....	414	205	139.4	25.2	14.2	1919	Savannah, Ga.
54	219393	KOSL	St.s.	NEW YORK.....	5,570	3,468	410.5	54.0	27.1	1919	South San Francisco, Calif.
55	219404	KOSQ	St.s.	FAIRLAND.....	2,606	1,612	251.0	43.6	26.1	1919	Wyandotte, Mich.
56	219407	KOST	St.s.	CHESTER VALLEY.....	5,078	3,110	390.0	54.2	27.8	1919	Hog Island, Pa.
57	219408	KOSV	St.s.	KENOWIS.....	4,934	3,014	390.0	54.2	27.8	1920	do.
58	219411	KOSZ	St.s.	CURLEW.....	408	209	139.4	25.2	14.2	1919	Savannah, Ga.
59	219415	KOTO	St.s.	TEAL.....	408	209	139.4	25.2	14.2	1919	do.
60	219416	KOTD	St.s.	GOLDEN PEAK.....	7,031	4,381	410.5	54.2	27.1	1919	Seattle, Wash.
61	219420	KOTF	St.s.	MITCHELL.....	5,510	3,387	400.7	54.2	30.4	1919	Harriman, Pa.
62	219425	KOTG	St.s.	SAN MARCOS.....	5,758	3,560	410.5	54.2	29.2	1919	Seattle, Wash.
63	219430	KOTJ	St.s.	ALMERIA LYKES.....	2,674	1,658	253.4	43.8	26.0	1919	Ecorse, Mich.
64	219434	KOTK	St.s.	WEST NERIS.....	5,588	3,483	410.5	54.3	27.2	1919	Los Angeles, Calif.
65	219435	KOTL	St.s.	ELEANOR CHRISTENSON.....	5,411	3,386	410.5	54.3	27.2	1919	Long Beach, Calif.
66	219436	KOTM	St.s.	ROBIN HOOD.....	6,887	4,263	424.8	56.2	33.9	1919	Seattle, Wash.
67	219443	KOTR	St.s.	SAN RAFAEL.....	5,479	3,423	410.0	54.4	27.2	1919	Los Angeles, Calif.
68	219444	KOTS	St.s.	WILD GOOSE.....	414	209	139.4	25.2	14.2	1919	Savannah, Ga.
69	219447	KOTX	St.s.	EXILONA.....	5,839	3,676	400.7	54.2	30.4	1920	Harriman, Pa.

Merchant Vessels

Line no.	Service	Crew	Horse-power	Name of owner	Home port	Address of owner
1	Frt.	24	2,500	American Sugar Transit Corporation (Del.)	New York, N. Y.	120 Wall Street.
2	Frt.	35	2,800	Oceanic & Oriental Navigation Co. (Del.)	San Francisco, Calif.	215 Market Street.
3	Tnk.	34	2,500	Steamship Dora Corporation (N. Y.)	New York, N. Y.	122 East 42d Street, c/o U. S. Tankship Corporation.
4	Frt.	25	1,500	Lykes Bros. S. S. Co. (La.)	Galveston, Tex.	U. S. National Bank Building.
5	Frt.	31	2,400	A. H. Bull S. S. Co. (N. J.)	New York, N. Y.	115 Broad Street.
6	Tnk.	38	2,500	Texas Co. (Del.)	Wilmington, Del.	7 West 10th Street.
7	Frt.	32	2,600	Pacific-Atlantic S. S. Co. (Del.)	Portland, Ore.	Porter Building.
8	Pas.	47	2,500	Mississippi Shipping Co. (La.)	New Orleans, La.	320 Magazine Street.
9	Frt.	44	2,800	American-West African Line (N. Y.)	New York, N. Y.	17 Battery Place.
10	Frt.	46	2,800	Lykes Bros.-Ripley S. S. Co. (La.)	New Orleans, La.	Whitney Bank Building.
11	Frt.	42	2,800	do.	Lake Charles, La.	Whitney Bank Building, New Orleans, La.
12	Frt.	32	1,500	Merchants & Miners Transportation Co. (Md.)	Baltimore, Md.	112 South Gay Street.
13	Frt.	35	1,500	Panama R. R. Co. (N. Y.)	New York, N. Y.	24 State Street.
14	Frt.	36	2,800	Grace S. S. Co. (Del.)	do.	10 Hanover Square.
15	Fsh.	21	500	Portland Trawling Co. (Maine)	do.	1 Fulton Fish Market.
16	Frt.	37	3,500	Union Sulphur Co. (N. J.)	do.	33 Rector Street.
17	Frt.	42	3,400	U. S. Shipping Board	Philadelphia, Pa.	Bourse Building.
18	Frt.	36	3,000	American Diamond Lines (Del.)	New York, N. Y.	39 Broadway.
19	Frt.	37	2,500	Waterman S. S. Corporation (Ala.)	Mobile, Ala.	Merchants National Bank Building.
20	Frt.	45	2,800	U. S. Shipping Board	Seattle, Wash.	841 Railroad Avenue South.
21	Frt.	32	2,800	Oceanic & Oriental Navigation Co. (Del.)	San Francisco, Calif.	215 Market Street.
22	Frt.	42	2,800	Southern S. S. Co. (Del.)	Philadelphia, Pa.	Broad Street Station.
23	Tnk.	39	2,600	Antietam S. S. Corporation (Del.)	do.	260 South Broad Street.
24	Frt.	27	1,500	Southern S. S. Co. (Del.)	do.	Commercial Trust Building.
25	Frt.	27	1,500	do.	do.	do.
26	Frt.	28	2,500	Nabesna S. S. Co. (Oreg.)	Portland, Ore.	Foot Irving Street.
27	Frt.	36	2,500	American Diamond Lines (Del.)	New York, N. Y.	39 Broadway.
28	Tnk.	30	1,800	Dannedalke Shipping Co. (Del.)	Philadelphia, Pa.	260 South Broad Street.
29	Frt.	37	2,400	Munson S. S. Line (N. Y.)	New York, N. Y.	67 Wall Street.
30	Frt.	44	2,500	Calmar S. S. Corporation (Del.)	do.	25 Broadway.
31	Frt.	36	3,000	do.	do.	do.
32	Frt.	33	3,000	Lykes Bros.-Ripley S. S. Co. (La.)	New Orleans, La.	Whitney Bank Building.
33	Frt.	27	1,500	Southern S. S. Co. (Del.)	Philadelphia, Pa.	Commercial Trust Building.
34	Frt.	36	2,200	Calmar S. S. Corporation (Del.)	New York, N. Y.	25 Broadway.
35	Frt.	37	2,800	do.	do.	do.
36	Tnk.	34	2,600	Hagan S. S. Co. (Del.)	Philadelphia, Pa.	260 South Broad Street.
37	Tnk.	34	3,000	Cities Service Transportation Co. (Del.)	New York, N. Y.	60 Wall Street.
38	Tnk.	35	2,600	Trimountain S. S. Corporation (Del.)	Wilmington, Del.	7 West 10th Street.
39	Pas.	45	2,500	Mississippi Shipping Co. (La.)	New Orleans, La.	320 Magazine Street.
40	Frt.	42	2,500	U. S. Shipping Board	Philadelphia, Pa.	Bourse Building.
41	Tow.	17	1,000	Sabine Transportation Co. (Del.)	Baltimore, Md.	c/o F. H. Shallen Co., Chamber of Commerce Building.
42	Frt.	35	2,500	Pacific Argentine Brazil Line (Del.)	San Francisco, Calif.	461 Market Street.
43	Cod.	20	500	Portland Trawling Co. (Maine)	New York, N. Y.	1 Fulton Fish Market.
44	Pas.	60	1,200	Panama Mail S. S. Co. (Del.)	San Francisco, Calif.	2 Pine Street.
45	Frt.	39	3,500	Pacific-Atlantic S. S. Co. (Del.)	Portland, Ore.	Porter Building.
46	Frt.	32	2,400	A. H. Bull S. S. Co. (N. J.)	New York, N. Y.	115 Broad Street.
47	Frt.	33	2,500	South Atlantic S. S. Co. (Del.)	Savannah, Ga.	DuPont Building, Wilmington, Del.
48	Frt.	34	2,800	Lykes Bros.-Ripley S. S. Co. (La.)	Galveston, Tex.	U. S. National Bank Building.
49	Frt.	36	1,200	Columbian S. S. Co. (Del.)	New York, N. Y.	17 Battery Place.
50	Frt.	26	1,500	Munson S. S. Line (N. Y.)	do.	67 Wall Street.
51	Frt.	30	2,600	South Atlantic S. S. Co. (Del.)	Savannah, Ga.	DuPont Building, Wilmington, Del.
52	Frt.	43	3,140	American Scantic Line (Del.)	New York, N. Y.	5 Broadway.
53	Fsh.	22	500	Portland Trawling Co. (Maine)	do.	1 Fulton Fish Market.
54	Frt.	44	2,800	States S. S. Co. (Nev.)	Portland, Ore.	810 Porter Building.
55	Frt.	26	1,500	Mobile, Miami & Gulf S. S. Co. (Me.)	Mobile, Ala.	Merchants National Bank Building.
56	Frt.	38	2,500	Lykes Bros.-Ripley S. S. Co. (La.)	New Orleans, La.	Whitney Bank Building.
57	Frt.	32	2,500	Waterman S. S. Corporation (Ala.)	Mobile, Ala.	Merchants National Bank Building.
58	Cod.	20	500	Portland Trawling Co. (Maine)	New York, N. Y.	1 Fulton Fish Market.
59	Cod.	21	500	do.	do.	do.
60	Frt.	43	2,800	Oceanic & Oriental Navigation Co. (Del.)	San Francisco, Calif.	215 Market Street.
61	Frt.	46	3,000	U. S. Shipping Board	Philadelphia, Pa.	Bourse Building.
62	Frt.	40	2,500	Pacific-Atlantic S. S. Co. (Del.)	Portland, Ore.	Porter Building.
63	Frt.	26	1,500	Lykes Bros. S. S. Co. (La.)	Galveston, Tex.	U. S. National Bank Building.
64	Frt.	45	2,800	Mississippi Shipping Co. (La.)	New Orleans, La.	1311 Hibernia Building.
65	Frt.	35	2,800	Christenson S. S. Co. (Calif.)	San Francisco, Calif.	310 Sansome Street.
66	Frt.	34	3,000	Seas Shipping Co. (N. Y.)	New York, N. Y.	39 Cortland Street.
67	Frt.	36	3,500	Pacific-Atlantic S. S. Co. (Del.)	Portland, Ore.	Porter Building.
68	Cod.	22	550	Portland Trawling Co. (Maine)	New York, N. Y.	1 Fulton Fish Market.
69	Pas.	42	3,000	Export S. S. Corporation (N. Y.)	do.	25 Broadway.

Merchant Vessels

Line no.	Official no.	Signal and radio call letters	Rig	Name of vessel	Tonnage		Dimensions in feet			When built	Where built
					Gross	Net	Length	Breadth	Depth		
1	219453	KOVB	St.s.	GULFTRADE.....	6,776	4,223	429.3	59.2	31.4	1920	Chester, Pa.
2	219462	KOVJ	St.s.	DILWORTH.....	7,045	4,351	435.0	56.0	32.0	1919	Alameda, Calif.
3	219473	KOVM	St.s.	ROBIN ADAIR.....	6,895	4,267	424.8	55.2	23.9	1919	Seattle, Wash.
4	219463	KOVN	St.s.	OAKSPRING.....	6,059	3,743	402.6	53.2	32.0	1919	Alexandria, Va.
5	219477	KOVR	St.s.	ABERCOSS.....	6,076	3,729	401.4	53.2	31.9	1920	Vancouver, Wash.
6	219481	KOVT	St.s.	EXAMELIA.....	5,061	3,163	390.0	54.2	27.8	1920	Hog Island, Pa.
7	219482	KOVV	St.s.	COELLEDA.....	4,986	3,048	390.0	54.2	27.8	1920	do.
8	219575	KOVX	Ol.s.	TAMPA.....	5,959	3,703	401.9	54.2	31.3	1920	Tampa, Fla.
9	219487	KOVZ	St.s.	I. J. Merritt.....	794	396	163.0	35.0	18.3	1919	Tottenville, N. Y.
10	219611	KOXT	St.s.	ROBIN GRAY.....	6,896	4,267	424.8	55.2	23.9	1920	Seattle, Wash.
11	219612	KOXY	St.s.	ROANOKE.....	6,425	3,964	416.8	56.1	32.7	1920	Bath, Maine
12	219613	KOXX	St.s.	STEELMAKER.....	6,187	3,821	395.5	55.0	31.4	1920	Kearny, N. J.
13	219614	KOXX	St.s.	STEEL AGE.....	6,187	3,821	395.5	55.0	31.4	1920	do.
14	219615	KOXB	St.s.	CITY OF OMAHA.....	6,527	4,049	393.7	55.1	31.4	1920	Wilmington, N. C.
15	219458	KOZC	St.s.	CITY OF LOS ANGELES.....	12,642	6,992	560.4	62.3	19.9	1899	Danzig, Germany
16	219519	KOZG	St.s.	MANA.....	3,283	1,996	324.0	46.4	25.0	1919	Newark, N. J.
17	219623	KOZK	St.s.	WEST HIKA.....	5,275	3,286	410.0	54.4	27.2	1919	Los Angeles, Calif.
18	219524	KOZL	St.s.	QUAKER CITY.....	4,961	3,032	390.0	54.2	27.8	1920	Hog Island, Pa.
19	219527	KOZM	Ol.s.	GULF OF VENEZUELA.....	6,629	4,124	425.0	57.2	33.1	1919	Oakland, Calif.
20	219521	KOZN	St.s.	POINT SAN PABLO.....	3,280	2,032	324.0	46.2	25.0	1920	Mobile, Ala.
21	219516	KOZP	Sch.	Vigilant.....	1,603	1,439	241.9	44.4	19.0	1920	Hioquiam, Wash.
22	219540	KOZR	Ol.s.	Culburts.....	2,353	1,776	261.7	46.6	21.7	1918	Olympia, Wash.
23	219541	KOZS	St.s.	GOLDEN WEST.....	5,802	3,639	410.3	54.2	27.7	1920	Seattle, Wash.
24	219546	KOZZ	St.s.	COLLAMER.....	5,112	3,133	390.0	54.2	27.8	1920	Hog Island, Pa.
25	219606	KPAA	St.s.	CHARLES L. WHEELER, Jr.....	2,205	1,348	289.0	44.1	19.0	1918	Portland, Oreg.
26	219620	KQIU	St.s.	WEST EKONE.....	5,630	3,455	409.6	54.2	27.1	1918	Seattle, Wash.
27	219407	KQOE	St.s.	POINT ANCHA.....	4,727	2,978	379.9	53.1	26.9	1919	do.
28	216451	KQUE	St.s.	LANCASTER.....	5,871	3,530	454.3	57.7	27.1	1918	Chester, Pa.
29	216664	KQUU	St.s.	WEST GAMRO.....	5,879	4,171	409.6	54.2	27.1	1918	Seattle, Wash.
30	216406	KREA	St.s.	EMILIA.....	4,719	2,918	376.4	52.3	27.0	1918	Sparrows Point, Md.
31	216541	KRIU	St.s.	LIBRATOR.....	7,720	5,750	410.0	56.0	29.0	1918	Alameda, Calif.
32	216006	KRIU	Ol.s.	Santa Flavia.....	2,113	1,424	225.6	43.4	25.8	1918	Aberdeen, Wash.
33	177690	KRWD	St.s.	ALICIA.....	174	118	128.0	19.8	10.4	1902	New York, N. Y.
34	216513	KSEA	St.s.	JAMES ELLWOOD JONES.....	3,372	1,929	318.5	49.5	24.2	1918	Camden, N. J.
35	213803	ESEU	St.s.	JONANCY.....	3,289	1,990	318.5	49.4	24.2	1918	do.
36	216529	ESIE	St.s.	GLEN WHITE.....	5,438	3,349	368.6	55.2	30.5	1915	do.
37	216538	ESOI	St.s.	CONTOY.....	1,943	1,203	251.0	43.5	20.0	1918	Lorain, Ohio.
38	213834	KSOU	St.s.	BTLAYL.....	3,289	1,980	318.5	49.5	24.2	1916	Camden, N. J.
39	216571	KTAO	St.s.	LAKE FRANCES.....	2,016	1,193	252.0	43.5	18.9	1918	Toledo, Ohio.
40	216739	KTOE	St.s.	MARY.....	2,150	1,286	250.5	43.7	20.4	1918	Manitowoc, Wis.
41	216616	KTOL	St.s.	CATHERINE.....	2,121	1,278	250.5	43.7	20.4	1918	do.
42	216718	ETUI	St.s.	SAMOA.....	1,997	1,172	251.0	43.6	18.1	1918	Duluth, Minn.
43	216584	KTUO	St.s.	SAGADAROC.....	6,275	3,960	420.5	54.2	31.4	1918	Bath, Maine
44	219547	KUBB	St.s.	COLD HARBOR.....	5,010	3,065	390.0	54.2	27.8	1920	Hog Island, Pa.
45	219637	KUBG	St.s.	BITTERTON.....	7,198	4,382	431.0	59.2	33.4	1920	Baltimore, Md.
46	219636	KUBI	St.s.	REPUBLIC.....	5,056	3,700	391.8	51.3	28.8	1920	Wilmington, Del.
47	219550	KUBK	St.s.	GOLDEN MOUNTAIN.....	6,069	3,823	401.4	53.2	31.9	1920	Vancouver, Wash.
48	219551	KUBL	St.s.	WILLSOLO.....	6,076	3,729	401.4	53.2	31.9	1920	do.
49	219567	KUBM	St.s.	WESTERN SWORD.....	4,704	3,023	379.9	53.1	27.0	1920	Tacoma, Wash.
50	219569	KUBN	St.s.	ROBIN GOODFELLOW.....	6,855	4,260	424.8	55.2	23.9	1920	Seattle, Wash.
51	219571	KUBP	St.s.	CITY OF ALMA.....	5,446	3,344	400.7	54.2	30.4	1920	Harriman, Pa.
52	219581	KUBV	St.s.	HIGHO.....	4,828	2,988	380.5	53.1	27.0	1920	Tacoma, Wash.
53	219600	KUBZ	St.s.	DILLWOOD.....	3,923	2,489	320.7	46.0	24.4	1920	Oakland, Calif.
54	219585	KUCD	St.s.	POINT ARENA.....	3,260	2,042	324.0	46.2	25.0	1920	Newark, N. J.
55	219588	KUCJ	St.s.	POINT REYES.....	3,286	2,030	324.0	47.2	25.0	1920	do.
56	219563	KUCM	St.s.	SAN ANTONIO.....	2,689	1,667	253.4	43.8	26.2	1920	Manitowoc, Wis.
57	219597	KUCN	St.s.	EASTERN GUIDE.....	3,704	2,267	344.9	50.2	26.6	1919	Yokohama, Japan.
58	219600	KUCQ	St.s.	W. F. BURDELL.....	7,044	4,351	435.0	56.0	32.0	1920	Alameda, Calif.
59	219601	KUCR	St.s.	TEXAS SHIPPER.....	2,562	1,613	251.0	43.6	26.1	1920	Chicago, Ill.
60	219614	KUCV	St.s.	CITY OF FLINT.....	4,963	3,033	390.0	54.2	27.8	1920	Hog Island, Pa.
61	219617	KUDB	St.s.	BRANT.....	414	209	139.4	25.2	14.2	1919	Savannah, Ga.
62	203795	KUDC	St.s.	TUSCAN.....	2,415	1,355	275.5	42.1	18.0	1907	Sparrows Point, Md.
63	219622	KUDD	St.s.	AEON.....	6,952	4,271	435.6	56.2	31.7	1920	do.
64	219623	KUDF	St.s.	HERON.....	411	206	139.4	25.2	14.2	1919	Savannah, Ga.
65	219624	KUDG	St.s.	SAN ANSELMO.....	5,758	3,571	410.5	54.2	29.2	1920	Seattle, Wash.
66	219627	KUDE	St.s.	IOWA.....	6,724	3,564	410.5	54.0	27.1	1920	South San Francisco, Calif.
67	219632	KUDN	St.s.	AMERICAN PRESS.....	5,135	3,127	390.0	54.2	27.8	1920	Hog Island, Pa.
68	219633	KUDP	St.s.	EXERMONT.....	4,969	3,037	390.0	54.2	27.8	1920	do.

Merchant Vessels

Line no.	Service	Crew	Horse-power	Name of owner	Home port	Address of owner
1	Tnk.	36	2,800	Gulf Refining Co. (Tex.)	Port Arthur, Tex.	Gulf Office Building.
2	Tnk.	32	3,100	Dilworth S.S. Co. (Del.)	Philadelphia, Pa.	260 South Broad Street.
3	Frt.	37	3,000	Seas Shipping Co. (N.Y.)	New York, N.Y.	39 Cortlandt Street.
4	Frt.	36	2,800	U.S. Shipping Board	do.	45 Broadway.
5	Frt.	45	2,800	do.	Portland, Oreg.	do.
6	Frt.	40	2,400	Export S.S. Corporation (N.Y.)	New York, N.Y.	25 Broadway.
7	Frt.	32	2,500	U.S. Shipping Board	Philadelphia, Pa.	Bourse Building.
8	Frt.	35	2,900	do.	Tampa, Fla.	do.
9	Wrk.	23	1,000	Merritt-Chapman & Scott Corporation (Del.)	New York, N.Y.	17 Battery Place.
10	Frt.	37	3,000	Seas Shipping Co. (N.Y.)	do.	39 Cortlandt Street.
11	Tnk.	36	3,500	Texas Co. (Del.)	Wilmington, Del.	7 West 10th Street.
12	Frt.	34	2,800	Isthmian S.S. Co. (Del.)	New York, N.Y.	71 Broadway.
13	Frt.	34	2,600	do.	do.	do.
14	Frt.	43	2,800	Lykes Bros. Ripley S.S. Co. (La.)	New Orleans, La.	Whitney Bank Building.
15	Pas.	231	4,192	Los Angeles S.S. Co. (Calif.)	Los Angeles, Calif.	P.O. Box 218, Wilmington, Calif.
16	Frt.	37	1,500	Matson Navigation Co. (Calif.)	San Francisco, Calif.	215 Market Street.
17	Frt.	37	3,500	Waterman S.S. Corporation (Ala.)	Mobile, Ala.	Merchants National Bank Building.
18	Frt.	41	2,500	U.S. Shipping Board	Philadelphia, Pa.	do.
19	Tnk.	37	2,800	Gulf Refining Co. (Tex.)	Port Arthur, Tex.	Gulf Office Building.
20	Frt.	35	1,600	McCormick S.S. Co. (Calif.)	San Francisco, Calif.	461 Market Street.
21	Frt.	14	-----	City Mill Co. (T.H.)	Honolulu, T.H.	918 Kekaulike Street.
22	Frt.	24	1,000	Pacific Motorship Co. (Maine)	Seattle, Wash.	1519 Railroad Avenue South.
23	Frt.	35	2,500	Oceanic & Oriental Navigation Co. (Del.)	San Francisco, Calif.	215 Market Street.
24	Frt.	35	2,500	U.S. Shipping Board	Philadelphia, Pa.	do.
25	Frt.	27	1,400	Chas. R. McCormick Lumber Co. (Del.)	San Francisco, Calif.	461 Market Street.
26	Frt.	45	2,500	U.S. Shipping Board	Seattle, Wash.	do.
27	Frt.	35	2,500	Gulf Pacific Mail Line, Ltd. (Nev.)	San Francisco, Calif.	215 Market Street.
28	Frt.	39	2,900	Lancaster S.S. Corporation (N.Y.)	New York, N.Y.	26 Beaver Street.
29	Frt.	48	2,500	U.S. Shipping Board	Seattle, Wash.	do.
30	Frt.	34	2,500	A. H. Bull S.S. Co. (N.J.)	New York, N.Y.	115 Broad Street.
31	Frt.	30	3,500	Lykes Bros. Ripley S.S. Co. (La.)	Galveston, Tex.	U.S. National Bank Building.
32	Fsh.	28	640	Alaska Fishermen of Alaska (Alaska)	Seattle, Wash.	Foot of King Street.
33	Pas.	5	700	James Hughes	New York, N.Y.	17 Battery Place.
34	Frt.	34	1,800	Pocahontas S.S. Co. (Del.)	Wilmington, Del.	7 West 10th Street, DuPont Building.
35	Frt.	32	1,800	do.	do.	do.
36	Frt.	43	2,500	Mystic S.S. Co. (trustee)	Boston, Mass.	230 Stuart Street.
37	Frt.	33	1,200	Gulf Mail S.S. Co. (La.)	New Orleans, La.	1544 Canal Bank Building.
38	Frt.	31	1,400	Pocahontas S.S. Co. (Del.)	Wilmington, Del.	7 West 10th Street, DuPont Building.
39	Frt.	28	1,200	Frank Paramino (part)	San Francisco, Calif.	1 Drumm Street.
40	Frt.	30	1,550	A. H. Bull S.S. Co. (N.J.)	New York, N.Y.	115 Broad Street.
41	Frt.	33	1,550	do.	do.	do.
42	Frt.	27	1,250	Hammond Lumber Co. (Del.)	San Francisco, Calif.	310 Sansome Street.
43	Frt.	33	3,000	Bagadahoc S.S. Corporation (N.Y.)	New York, N.Y.	26 Beaver Street.
44	Frt.	35	2,500	U.S. Shipping Board	Philadelphia, Pa.	Washington, D.C.
45	Frt.	39	2,750	Associated Oil Co. (Calif.)	San Francisco, Calif.	79 New Montgomery Street.
46	Tnk.	38	2,600	Petroleum Navigation Co. (Tex.)	Houston, Tex.	Petroleum Building.
47	Frt.	36	2,800	Oceanic & Oriental Navigation Co. (Del.)	San Francisco, Calif.	215 Market Street.
48	Frt.	36	2,800	Williams S. E. Corporation (Del.)	New York, N.Y.	90 Broad Street.
49	Frt.	31	2,500	Sword S.S. Line (N.Y.)	do.	do.
50	Frt.	36	3,000	Seas Shipping Co. (N.Y.)	do.	39 Cortlandt Street.
51	Frt.	31	3,500	Waterman S.S. Corporation (Ala.)	Mobile, Ala.	Merchants National Bank Building.
52	Frt.	42	2,500	U.S. Shipping Board	Tacoma, Wash.	Washington, D.C.
53	Fsh.	31	1,800	Alaska S.S. Co. (Nev.)	New York, N.Y.	120 Broadway.
54	Frt.	29	1,500	Swayne & Hoyt, Ltd. (Nev.)	San Francisco, Calif.	215 Market Street.
55	Frt.	37	1,500	do.	do.	do.
56	Frt.	29	1,100	Southern S.S. Co. (Del.)	Philadelphia, Pa.	Commercial Trust Building, at 15th and Market Streets.
57	Frt.	40	2,300	Pacific Coast S.S. Co. (Calif.)	San Francisco, Calif.	South Tower Building, Seattle, Wash.
58	Tnk.	46	3,100	Pure Oil S.S. Co. (Del.)	Baltimore, Md.	c/o The F. H. Shallus Co., Chamber of Commerce Building.
59	Frt.	26	1,425	McCormick S.S. Co. (Calif.)	New York, N.Y.	17 Battery Place.
60	Frt.	39	2,500	U.S. Shipping Board	Philadelphia, Pa.	Bourse Building.
61	Fsh.	21	550	Portland Trawling Co. (Me.)	New York, N.Y.	1 Fulton Fish Market.
62	Frt.	20	2,700	Merchants & Miners Transportation Co. (Md.)	Baltimore, Md.	112 South Gay Street.
63	Tnk.	34	2,200	Standard Vacuum Transportation Co. (Del.)	New York, N.Y.	25 Broadway.
64	Fsh.	21	500	Portland Trawling Co. (Me.)	do.	1 Fulton Fish Market.
65	Frt.	34	2,500	Pacific-Atlantic S.S. Co. (Del.)	Portland, Oreg.	Porter Building.
66	Frt.	33	2,800	States S.S. Co. (Nev.)	do.	do.
67	Frt.	40	2,500	U.S. Shipping Board	Philadelphia, Pa.	Washington, D.C.
68	Frt.	33	2,500	Export S.S. Corporation	New York, N.Y.	25 Broadway.

Merchant Vessels

Line no.	Official no.	Signal and radio call letters	Rig	Name of vessel	Tonnage		Dimensions in feet			When built	Where built
					Gross	Net	Length	Breadth	Depth		
1	219640	KUDQ	St.s.	BELLINGHAM.....○	5,940	3,729	410.0	54.4	27.2	1920	Los Angeles, Calif.
2	219643	KUDR	St.s.	DAVENPORT.....○	5,491	3,370	400.7	54.2	30.4	1920	Harriman, Pa.
3	219644	KUDS	St.s.	COMMERCIAL ALABAMAN.....⊕	2,559	1,586	251.0	43.6	25.8	1920	Toledo, Ohio.
4	219647	KUDZ	St.s.	NORTH HAVEN.....○	4,653	2,981	380.1	51.2	25.9	1919	Uraga, Japan.
5	219648	KUFB	St.s.	SAN LUCAS.....○	6,588	4,156	415.1	55.7	32.0	1919	Osaka, Japan.
6	219655	KUFD	St.s.	TILLIE LYKES.....○	2,606	1,612	251.0	43.6	26.2	1920	Duluth, Minn.
7	219656	KUFF	St.s.	MERRIMACK.....○	2,606	1,612	251.0	43.6	26.2	1920	do.
8	219657	KUFG	St.s.	VELMA LYKES.....○	2,606	1,612	251.0	43.6	26.2	1920	do.
9	219658	KUFJ	St.s.	WEST NILUS.....○	5,512	3,519	410.5	54.3	27.2	1920	Los Angeles, Calif.
10	219659	KUFG	St.s.	WEST NILUS.....○	2,606	1,612	251.0	43.6	26.2	1920	Duluth, Minn.
11	219662	KUFG	St.s.	HAITI.....○	6,187	3,821	395.5	55.0	31.4	1920	Kearny, N.J.
12	219667	KUFO	St.s.	WEST VOYAGER.....○	411	208	139.4	25.2	14.2	1919	Savannah, Ga.
13	219682	KUFR	St.s.	TERN.....○	5,565	3,451	410.3	54.2	27.7	1920	Seattle, Wash.
14	219679	KUFT	St.s.	WEST CAMPGAW.....○	411	208	139.4	25.2	14.2	1920	Savannah, Ga.
15	219681	KUFX	St.s.	PLYER.....○	411	208	139.4	25.2	14.2	1920	do.
16	219684	KUGB	St.s.	SHELDRAKE.....○	6,617	4,161	415.1	55.7	32.0	1919	Osaka, Japan.
17	219686	KUGD	St.s.	WILZIPO.....⊕	4,970	3,038	380.0	54.2	27.8	1920	Hog Island, Pa.
18	219689	KUGG	St.s.	CLEARWATER.....○	6,061	3,759	402.6	53.2	32.0	1920	Alexandria, Va.
19	219694	KUGJ	St.s.	OAKMAN.....○	400	169	139.4	25.2	14.3	1919	Savannah, Ga.
20	219702	KUGM	St.s.	LOON.....○	2,686	1,667	253.4	43.8	26.2	1920	Manitowoc, Wis.
21	219703	KUGN	St.s.	COMMERCIAL QUAKER.....⊕	2,686	1,667	253.4	43.8	26.2	1920	do.
22	219690	KUGP	O.s.	COMMERCIAL FLORIDIAN.....⊕	6,967	3,660	401.9	54.2	31.3	1920	Tampa, Fla.
23	219712	KUGS	St.s.	SEMINOLE.....○	5,120	3,117	380.0	54.2	27.8	1920	Hog Island, Pa.
24	219713	KUOT	St.s.	EXMOUTH.....○	5,104	3,107	380.0	54.2	27.8	1920	do.
25	219715	KUOX	St.s.	JOMAR.....⊕	3,482	2,112	328.0	46.2	22.9	1920	Wilmington, Del.
26	219716	KUOZ	St.s.	ELLENOR.....○	3,482	2,112	328.0	46.2	22.9	1920	do.
27	219718	KUJB	St.s.	LILLIAN.....○	5,481	3,420	410.0	54.4	27.2	1920	do.
28	219743	KUJM	St.s.	THE ANGELES.....○	409	169	139.4	25.2	14.3	1919	Los Angeles, Calif.
29	219744	KUJN	St.s.	COOT.....○	409	169	139.4	25.2	14.3	1919	Savannah, Ga.
30	219741	KUJP	St.s.	OSPREY.....○	409	169	139.4	25.2	14.3	1919	do.
31	219741	KUJP	St.s.	PETER HELMS.....○	3,326	2,025	322.0	46.2	25.0	1920	Mobile, Ala.
31	219742	KUJQ	St.s.	ETHAN ALLEN.....○	7,777	4,937	439.6	60.2	33.7	1920	Gloucester City, N.J.
32	219745	KUJR	St.s.	CITY OF JOLIET.....○	6,167	3,804	395.3	55.1	31.4	1920	Wilmington, N.C.
33	219746	KUIS	St.s.	WINSTON-SALEM.....○	6,223	3,842	395.3	55.1	31.4	1920	do.
34	219752	KUIX	St.s.	LIBERTY BELL.....○	5,107	3,129	300.0	54.2	27.8	1920	Hog Island, Pa.
35	219755	KUIZ	St.s.	OREGON.....⊕	7,017	4,357	425.8	57.0	31.2	1920	Oakland, Calif.
36	219758	KUKD	St.s.	POINT SUB.....○	3,286	2,030	324.0	46.2	25.0	1920	Newark, N.J.
37	219422	KUKJ	St.s.	SAN BERNARDINO.....○	5,751	3,555	410.5	54.2	29.2	1920	Seattle, Wash.
38	219766	KUKL	St.s.	MALA.....⊕	3,545	2,174	324.0	46.2	25.0	1920	Newark, N.J.
39	219770	KUKP	St.s.	DELABOF.....○	6,021	3,842	402.5	53.0	32.0	1920	Baypoint, Calif.
40	219774	KUKS	St.s.	ROBERT LUCKENBACH.....⊕	6,461	3,968	445.0	58.0	29.4	1919	Machida Mura, Japan
41	219775	KUEV	St.s.	CALIFORNIA.....○	5,376	3,343	410.0	54.4	27.2	1920	Los Angeles, Calif.
42	219778	KUEX	St.s.	COLLINGSWORTH.....○	5,101	3,125	390.0	54.2	27.8	1920	Hog Island, Pa.
43	219782	KULB	St.s.	MALTRAC.....○	3,513	2,144	333.8	48.0	24.9	1920	Jacksonville, Fla.
44	219783	KULO	St.s.	MALTRAC.....○	3,515	2,125	333.8	48.0	24.9	1920	do.
45	219796	KULK	St.s.	HORACE LUCKENBACH.....⊕	6,475	4,008	445.0	58.0	32.0	1919	Machida Tachibaum, Japan.
46	219798	KULM	St.s.	ABIO.....⊕	6,952	4,271	435.6	56.2	31.7	1920	Sparrows Point, Md.
47	219800	KULN	St.s.	ARIZPA.....○	5,437	3,338	400.7	54.2	30.4	1920	Harriman, Pa.
48	219805	KULT	St.s.	COMMACK.....○	5,111	3,115	390.0	54.2	27.8	1920	Hog Island, Pa.
49	219814	KULX	St.s.	OTHO.....○	4,839	2,976	380.5	53.1	27.0	1920	Tacoma, Wash.
50	219817	KUMC	St.s.	UTACARBON.....⊕	7,076	4,359	435.0	56.0	32.0	1920	Alameda, Calif.
51	96142	KUMG	St.s.	HOMER.....○	501	331	146.0	33.8	17.0	1891	Bandon, Oreg.
52	219830	KUMK	St.s.	FREEPORT SULPHUR NO. 5.....○	4,127	2,440	355.5	52.5	24.8	1920	Kearny, N.J.
53	219833	KUML	St.s.	NOSA PRINCE.....⊕	3,280	1,997	324.0	46.2	25.0	1920	Mobile, Ala.
54	219832	KUMM	St.s.	GOLDEN HARVEST.....⊕	5,644	3,524	410.5	54.0	27.1	1920	San Francisco, Calif.
55	219834	KUMN	St.s.	W. E. HUTTON.....○	7,076	4,359	435.0	56.0	32.0	1920	Alameda, Calif.
56	219840	KUMS	St.s.	ATLANTIC SUN.....○	6,735	4,146	429.3	59.2	31.4	1920	Chester, Pa.
57	219846	KUMV	St.s.	VOLUSIA.....⊕	2,686	1,665	253.4	43.8	26.3	1920	Superior, Wis.
58	219847	KUMX	St.s.	WEST TEXAS.....○	2,686	1,665	253.4	43.8	26.3	1920	do.
59	219850	KUNC	St.s.	COMMERCIAL PIONEER.....⊕	2,686	1,665	253.4	43.8	26.3	1920	do.
60	219851	KUND	St.s.	EASTERN GLADE.....○	5,653	3,521	399.9	54.7	27.6	1920	Yokohama, Japan.
61	219855	KUNF	St.s.	PENMAR.....⊕	5,968	3,636	385.3	51.2	25.0	1920	Kobe, Japan.
62	219857	KUNG	St.s.	WICHITA FALLS.....○	2,559	1,586	251.0	43.6	25.8	1920	Toledo, Ohio.
63	219842	KUNN	St.s.	OAKPARK.....○	6,060	3,758	402.6	53.2	32.0	1920	Alexandria, Va.
64	220640	KUNP	St.s.	THERMO.....○	4,487	2,649	353.8	52.6	27.7	1920	Kearny, N.J.
65	219870	KUNQ	St.s.	EASTERN CROWN.....⊕	5,241	3,266	399.7	54.7	27.5	1920	Nagasaki, Japan.
66	219873	KUNV	St.s.	EXCHESTER.....○	4,964	3,034	390.0	54.2	27.8	1920	Hog Island, Pa.
67	219875	KUNZ	St.s.	CHICKASAW CITY.....○	6,196	3,849	395.5	55.0	31.4	1920	Chickasaw, Ala.

Merchant Vessels

73

Line no.	Service	Crew	Horse-power	Name of owner	Home port	Address of owner
1	Frt.	40	2,500	Tacoma Oriental S.S. Co. (Nev.)	Tacoma, Wash.	915 Washington Building.
2	Frt.	41	3,000	U.S. Shipping Board	Philadelphia, Pa.	Washington, D.C.
3	Frt.	26	1,500	Mooremack Gulf Lines (Del.)	New York, N.Y.	5 Broadway.
4	Fsh.	30	2,800	Northland Transportation Co. (Wash.)	Juneau, Alaska	Pier 5, Seattle, Wash.
5	Frt.	32	3,200	Pacific-Atlantic S.S. Co. (Del.)	Portland, Oreg.	Porter Building.
6	Frt.	33	1,500	Lykes Bros. S.S. Co. (La.)	Galveston, Tex.	916 United States National Bank Building.
7	Frt.	35	1,500	Merchants & Miners Transportation Co. (Md.)	Baltimore, Md.	112 South Gay Street.
8	Frt.	26	1,500	Lykes Bros. S.S. Co. (La.)	Houston, Tex.	Cotton Exchange Building.
9	Frt.	31	2,800	Pacific-Argentine-Brazil Line (Del.)	San Francisco, Calif.	461 Market Street.
10	Frt.	31	1,500	Ocean Dominion S.S. Corporation (N.Y.)	New York, N.Y.	17 Battery Place.
11	Frt.	47	2,800	Isthmian S.S. Co. (Del.)	do.	71 Broadway.
12	Fsh.	20	500	Portland Trawling Co. (Maine)	do.	1 Fulton Fish Market.
13	Frt.	45	2,800	U.S. Shipping Board	do.	do.
14	Fsh.	20	500	Portland Trawling Co. (Maine)	do.	do.
15	Fsh.	23	500	do.	do.	do.
16	Frt.	48	3,200	Williams S.S. Corporation (Del.)	do.	90 Broad Street.
17	Frt.	41	2,500	Mississippi Shipping Co. (La.)	New Orleans, La.	320 Magazine Street.
18	Frt.	35	2,700	Lykes Broe-Ripley S.S. Co. (La.)	Lake Charles, La.	Whitney Bank Building, New Orleans, La.
19	Fsh.	21	550	Portland Trawling Co. (Me.)	New York, N.Y.	1 Fulton Fish Market.
20	Frt.	27	1,200	Mooremack Gulf Lines (Del.)	do.	5 Broadway.
21	Frt.	29	1,500	do.	do.	do.
22	Pas.	44	4,400	U.S. Shipping Board	Tampa, Fla.	do.
23	Frt.	36	2,500	Export S.S. Corporation (N.Y.)	New York, N.Y.	25 Broadway.
24	Frt.	37	2,500	Tampa Interocan S.S. Co. (Fla.)	New Orleans, La.	Whitney Building.
25	Frt.	34	1,000	A. H. Bull S.S. Co. (N.J.)	New York, N.Y.	115 Broad Street.
26	Frt.	31	1,550	do.	do.	do.
27	Frt.	32	3,500	U.S. Shipping Board	Los Angeles, Calif.	do.
28	Fsh.	20	550	Portland Trawling Co. (Me.)	New York, N.Y.	1 Fulton Fish Market.
29	Fsh.	22	550	do.	do.	do.
30	Frt.	32	1,600	Charles R. McCormick Lumber Co. (Del.)	San Francisco, Calif.	461 Market Street.
31	Frt.	31	3,000	Lykes Bros-Ripley S.S. Co. (La.)	Port Arthur, Tex.	Adams Building.
32	Frt.	43	2,800	do.	Houston, Tex.	Cotton Exchange Building.
33	Frt.	43	2,800	U.S. Shipping Board	Wilmington, N.C.	do.
34	Frt.	34	2,500	do.	Philadelphia, Pa.	Bourse Building.
35	Tnk.	35	2,800	Texas Co. (Del.)	Wilmington, Del.	7 West 10th Street.
36	Frt.	32	1,500	Gulf Pacific Mail Line, Ltd. (Nev.)	San Francisco, Calif.	215 Market Street.
37	Frt.	36	3,000	Pacific-Atlantic S.S. Co. (Del.)	Portland, Oreg.	Porter Building.
38	Frt.	35	1,500	Matson Navigation Co. (Calif.)	San Francisco, Calif.	215 Market Street.
39	Fsh.	35	1,800	Alaska Packers Association (Calif.)	do.	111 California Street.
40	Frt.	46	3,500	Luckenbach S.S. Co. (Del.)	New York, N.Y.	120 Wall Street.
41	Frt.	34	3,600	States S.S. Co. (Nev.)	Portland, Oreg.	810 Porter Building.
42	Frt.	42	2,500	U.S. Shipping Board	Philadelphia, Pa.	do.
43	Frt.	29	2,000	Maitran S.S. Co. (Del.)	New York, N.Y.	11 Broadway.
44	Frt.	34	2,000	Malsah S.S. Co. (Del.)	do.	do.
45	Frt.	45	3,600	Luckenbach S.S. Co. (Del.)	do.	120 Wall Street.
46	Tnk.	39	2,600	Standard-Vacuum Transportation Co. (Del.)	do.	26 Broadway.
47	Frt.	33	3,000	Waterman S.S. Corporation (Ala.)	Mobile, Ala.	Merchants National Bank Building.
48	Frt.	35	2,500	U.S. Shipping Board	Philadelphia, Pa.	do.
49	Frt.	45	2,588	American-West African Line (N.Y.)	New York, N.Y.	17 Battery Place.
50	Tnk.	33	3,300	Union Oil Co. of California (Calif.)	Los Angeles, Calif.	Union Building, 617 West 7th Street.
51	Frt.	20	250	Merritt Chapman & Scott Corporation (Del.)	do.	P.O. Box 698, San Pedro, Calif.
52	Frt.	33	1,700	Freeport Sulphur Transportation Co. (Del.)	New York, N.Y.	61 Broadway.
53	Frt.	40	1,600	New Orleans & South American S.S. Co. (La.)	New Orleans, La.	1111 Queen Crescent Building.
54	Frt.	33	2,800	Oceanic & Oriental Navigation Co. (Del.)	San Francisco, Calif.	215 Market Street.
55	Tnk.	33	2,600	Pure Oil S.S. Co. (Del.)	Baltimore, Md.	c/o F. H. Shallus Co., Chamber of Commerce Building.
56	Tnk.	37	2,800	Sun Oil Co. (N.J.)	Philadelphia, Pa.	1608 Walnut Street.
57	Frt.	33	1,400	Merchants & Miners Transportation Co. (Md.)	Baltimore, Md.	112 South Gay Street.
58	Frt.	29	1,500	Southern S.S. Co. (Del.)	Philadelphia, Pa.	15th and Market Streets.
59	Frt.	26	1,400	Mooremack Gulf Lines (Del.)	New York, N.Y.	5 Broadway.
60	Frt.	61	3,000	American South African Line (N.Y.)	do.	39 Cortlandt Street.
61	Frt.	35	2,300	Calmar S.S. Corporation (Del.)	do.	25 Broadway.
62	Frt.	24	1,500	Southern S.S. Co. (Del.)	Philadelphia, Pa.	15th and Market Street.
63	Frt.	50	2,800	U.S. Shipping Board	New York, N.Y.	45 Broadway.
64	Tnk.	40	1,700	Thermo S.S. Co. (Del.)	Philadelphia, Pa.	250 South Broad Street.
65	Frt.	34	3,200	Eastern Crown S.S. Co. (Del.)	Boston, Mass.	7 West 10th Street, Wilmington Del.
66	Frt.	36	2,500	Export S.S. Corporation (N.Y.)	New York, N.Y.	25 Broadway.
67	Frt.	36	2,800	Isthmian S.S. Co. (Del.)	do.	71 Broadway.

Merchant Vessels

Line no.	Official no.	Signal and radio call letters	Rig	Name of vessel	Tonnage		Dimensions in feet			When built	Where built
					Gross	Net	Length	Breadth	Depth		
1	219890	KUPF	St.s.	GULFPOINT.....	6,972	4,293	435.6	56.2	31.7	1920	Sparrows Point, Md..
2	219899	KUPK	St.s.	ELIZABETH KELLOGG.....	5,189	3,165	391.9	51.2	28.5	1920	Savannah, Ga.....
3	219902	KUPL	St.s.	CONNEX PEAK.....	5,117	3,115	390.0	54.2	27.8	1920	Hog Island, Pa.....
4	219903	KUPM	St.s.	PATRICK HENRY.....	7,743	4,914	439.6	60.2	33.7	1920	Gloucester City, N.J..
5	219904	KUPN	St.s.	CAPILLO.....	5,135	3,127	390.0	54.2	27.8	1920	Hog Island, Pa.....
6	219905	KUPP	Ol.s.	CUBORE.....	6,891	4,265	450.6	57.2	34.0	1920	Quincy, Mass.....
7	219918	KUPT	St.s.	EXCELSIOR.....	5,847	3,677	400.7	54.2	30.4	1920	Harriman, Pa.....
8	219919	KUPV	St.s.	CHILOL.....	5,107	3,541	391.8	51.3	28.8	1920	Wilmington, Del.....
9	219936	KUQQ	St.s.	PADNSAY.....	4,838	2,977	380.4	53.1	27.0	1920	Tacoma, Wash.....
10	219937	KUQJ	St.s.	GOLDEN COAST.....	5,705	3,625	410.5	54.3	27.2	1920	Los Angeles, Calif.....
11	219938	KUQK	St.s.	SAN VINCENTE.....	5,597	3,496	410.5	54.3	27.2	1920	Long Beach, Calif.....
12	219939	KUQL	St.s.	MARTINIQUE.....	2,559	1,586	251.0	43.6	25.8	1920	Toledo, Ohio.....
13	219931	KUQM	St.s.	ILLINOIS.....	5,403	3,362	410.0	54.4	27.2	1920	Los Angeles, Calif.....
14	219940	KUQP	Ol.s.	UNICOL.....	5,959	3,703	401.9	54.2	31.3	1920	Tampa, Fla.....
15	219955	KURC	St.s.	CATHWOOD.....	7,072	4,360	435.0	56.0	32.0	1920	Alameda, Calif.....
16	219959	KURG	St.s.	ARTIGAS.....	5,161	3,144	390.0	54.2	27.8	1920	Hog Island, Pa.....
17	202875	KURJ	St.s.	J. L. REISS.....	5,396	4,102	469.0	52.2	26.5	1906	Wyandotte, Mich.....
18	219969	KURM	St.s.	WILBORO.....	6,557	4,134	414.7	55.7	31.9	1920	Osaka, Japan.....
19	219998	KURT	St.s.	O'BRIEN BROTHERS.....	5,902	4,350	410.5	54.2	27.0	1920	Portsmouth, N.H.....
20	220007	KURX	St.s.	DIAMOND CEMENT.....	3,993	2,488	345.0	50.2	26.5	1920	Yokohama, Japan.....
21	220019	KUSF	St.s.	NOSA KING.....	3,237	1,978	324.0	46.2	26.0	1920	Mobile, Ala.....
22	220024	KUSG	St.s.	PENNSYLVANIA.....	5,652	3,522	410.5	54.3	27.2	1920	Los Angeles, Calif.....
23	220025	KUSJ	St.s.	OCCIDENTAL.....	6,425	3,975	416.8	56.1	31.1	1920	Bath, Maine.....
24	220027	KUSK	St.s.	TEXON.....	7,004	4,349	425.8	57.0	31.2	1920	Oakland, Calif.....
25	220013	KUSN	St.s.	AQUARIUS.....	6,094	3,816	401.4	53.2	31.9	1920	Vancouver.....
26	220039	KUSP	Ol.s.	CROWN CITY.....	5,428	3,374	410.0	54.4	27.2	1920	Los Angeles, Calif.....
27	220047	KUSQ	St.s.	MASMAE.....	5,828	3,600	385.0	51.2	25.6	1920	Kobe, Japan.....
28	220053	KUSR	St.s.	WEMAH.....	6,501	4,016	395.3	55.1	31.4	1920	Wilmington, N.C.....
29	220061	KUST	St.s.	NET CAMAK.....	5,647	3,513	410.5	54.0	27.1	1920	South San Francisco, Calif.....
30	220091	KUTO	St.s.	WEST MAHWAH.....	5,603	3,547	410.3	54.2	27.7	1920	Seattle, Wash.....
31	220105	KUTD	St.s.	OREGON.....	6,057	3,785	402.6	53.2	32.0	1920	Alexandria, Va.....
32	220114	KUTG	St.s.	ORANNA.....	3,474	2,064	320.7	46.0	24.4	1920	Oakland, Calif.....
33	220115	KUTJ	St.s.	POINT CLEAR.....	4,839	2,978	380.5	53.1	27.0	1920	Tacoma, Wash.....
34	220116	KUTK	St.s.	JAMES GRIFFITHS.....	3,545	2,179	324.0	46.2	25.0	1920	Mobile, Ala.....
35	207251	KUTM	St.s.	JOHN P. REISS.....	6,432	4,963	504.0	54.0	30.0	1910	Lorain, Ohio.....
36	220165	KUTS	St.s.	VACUUM.....	7,009	4,321	425.8	57.0	31.2	1920	Oakland, Calif.....
37	220160	KUTT	St.s.	BIRMINGHAM CITY.....	6,194	3,844	395.5	55.0	31.4	1920	Chickasaw, Ala.....
38	220129	KUTV	St.s.	PROVIDENCE.....	2,677	1,660	253.4	43.8	26.2	1920	Saginaw, Mich.....
39	220143	KUTX	St.s.	BEACONLIGHT.....	6,954	4,280	435.0	56.0	32.0	1920	Alameda, Calif.....
40	220133	KUTZ	St.s.	ROCHESTER.....	6,836	4,221	435.6	56.2	33.6	1920	Sparrows Point, Md..
41	220148	KUVB	St.s.	AMERICAN ORIOLE.....	5,087	3,181	399.9	54.7	27.6	1920	Yokohama, Japan.....
42	220161	KUVG	St.s.	CITY OF WEATHERFORD.....	5,401	3,364	400.7	54.2	30.2	1920	Pensacola, Fla.....
43	220166	KUVD	St.s.	SIDNEY M. HAUPTMAN.....	6,094	3,816	401.4	53.2	31.9	1920	Vancouver, Wash.....
44	220178	KUVG	St.s.	BERKSHIRE.....	4,621	2,824	360.1	51.2	25.9	1920	Uraga, Japan.....
45	220179	KUVK	St.s.	STEEL MARINER.....	5,686	3,450	424.2	56.2	26.5	1920	Kearny, N.J.....
46	220180	KUVL	St.s.	STEEL TRADER.....	5,686	3,450	424.2	56.2	26.5	1920	do.....
47	220185	KUVT	St.s.	JOLE.....	4,994	3,033	390.0	54.2	27.8	1920	Hog Island, Pa.....
48	220186	KUVV	St.s.	CARDONIA.....	5,104	3,106	390.0	54.2	27.8	1920	do.....
49	220194	KUVX	St.s.	W. R. KEEVER.....	5,350	3,357	400.5	54.2	30.4	1920	Newburgh, N.Y.....
50	220242	KUZO	St.s.	HAHRA.....	6,855	4,234	435.6	56.2	33.6	1920	Sparrows Point, Md..
51	220245	KUZF	St.s.	MAKUA.....	3,545	2,174	324.0	46.2	25.0	1920	Newark, N.J.....
52	220246	KUZG	St.s.	ADMIRAL CHASE.....	3,285	1,997	324.0	46.2	25.0	1920	do.....
53	220254	KUZN	St.s.	MARY D.....	4,861	3,042	380.2	53.1	27.0	1920	Tacoma, Wash.....
54	220255	KUZQ	St.s.	GABNET HULINGS.....	7,311	4,535	425.8	57.0	33.1	1920	Oakland, Calif.....
55	220257	KUZR	St.s.	CAPULIN.....	4,977	3,032	390.0	54.2	27.6	1920	Hog Island, Pa.....
56	220275	KUZS	St.s.	ENSBLY CITY.....	6,157	3,801	395.5	55.0	31.4	1920	Chickasaw, Ala.....
57	220276	KUZT	St.s.	PETER KEAR.....	6,600	4,157	415.0	55.7	31.9	1920	Osaka, Japan.....
58	220286	KUZV	St.s.	DUNGANNON.....	7,037	4,366	435.0	56.0	32.0	1920	Alameda, Calif.....
59	220287	KUZZ	St.s.	CAYO MAMBI.....	1,925	1,055	249.8	37.7	14.8	1920	Manitowoc, Wis.....
60	216914	KVAA	Ol.s.	LAKE OSWEYA.....	2,398	1,461	250.5	43.9	22.2	1918	Saginaw, Mich.....
61	216900	KVAE	St.s.	LAKE BENBOW.....	2,368	1,445	250.5	43.8	22.2	1918	Wyandotte, Mich.....
62	216910	KVIU	Ol.s.	J. W. VAN DYKE.....	4,928	3,045	364.9	51.0	29.5	1918	Gloucester City, N.J..
63	216716	KVUA	Ol.s.	LAKE ORMOC.....	2,380	1,429	250.5	43.8	22.2	1918	Wyandotte, Mich.....
64	215795	KXOE	St.s.	SEVERANCE.....	4,993	3,653	366.0	53.0	24.9	1909	Stockton, England.....
65	217619	KZIU	St.s.	SAGAPORACK.....	5,113	3,101	390.0	54.2	27.6	1919	Hog Island, Pa.....
66	219624	KZOA	St.s.	ELWYN C. HALL.....	2,064	1,223	251.0	43.7	19.2	1918	Superior, Wis.....
67	213845	WACA	St.s.	AMERICAN.....	4,846	2,834	404.6	53.9	26.2	1916	Philadelphia, Pa.....
68	222054	WACB	Ol.s.	CALFORNIAN.....	5,906	3,651	445.1	59.8	27.1	1922	Chester, Pa.....

Merchant Vessels

Line no.	Service	Crew	Horse-power	Name of owner	Home port	Address of owner
1	Tnk.	36	2,600	Gulf Refining Co. (Tex.)	Port Arthur, Tex.	Gulf Office Building.
2	Tnk.	33	2,500	New York & Philippine S.S. Corporation (Del.)	New York, N.Y.	17 Battery Place.
3	Frt.	42	2,800	U.S. Shipping Board	Philadelphia, Pa.	
4	Frt.	37	3,500	do.	do.	
5	Frt.	36	2,500	do.	do.	
6	Frt.	38	2,800	Calmar S.S. Corporation (Del.)	New York, N.Y.	25 Broadway.
7	Frt.	46	3,000	Export S.S. Corporation (N.Y.)	do.	Do.
8	Tnk.	38	2,600	Chile S.S. Co. (N.Y.)	do.	Do.
9	Frt.	44	2,500	American-West African Line (N.Y.)	do.	17 Battery Place.
10	Frt.	35	2,900	Oceanic & Oriental Navigation Co. (Del.)	San Francisco, Calif.	215 Market Street.
11	Frt.	34	2,800	Pacific-Atlantic S.S. Co. (Del.)	Portland, Oreg.	Porter Building.
12	Frt.	27	1,800	Colombian S.S. Co. (Del.)	New York, N.Y.	17 Battery Place.
13	Frt.	38	3,500	States S.S. Co. (Nev.)	Portland, Oreg.	Porter Building.
14	Frt.	37	3,000	U.S. Shipping Board	Tampa, Fla.	
15	Tnk.	36	3,100	Union Oil Co. of California (Calif.)	Los Angeles, Calif.	Union Oil Building.
16	Frt.	37	3,500	U.S. Shipping Board	Philadelphia, Pa.	
17	Frt.	29	1,650	Reiss S.S. Co. (Del.)	Wilmington, Del.	7 West 10th Street.
18	Frt.	68	3,200	Williams S.S. Corporation (Del.)	New York, N.Y.	90 Bridge Street.
19	Drq.	40	3,000	O'Brien Bros. Dredging Corporation (N.Y.)	do.	233 Broadway.
20	Frt.	33	1,800	Pacific Coast S.S. Co. (Calif.)	San Francisco, Calif.	South Tower Building, Seattle, Wash.
21	Frt.	40	1,800	New Orleans & South America S.S. Co. (La.)	New Orleans, La.	Queen and Crescent Building.
22	Frt.	40	2,800	States S.S. Co. (Nev.)	Portland, Oreg.	810 Porter Building.
23	Tnk.	36	2,500	Texas Co. (Del.)	Wilmington, Del.	7 West 10th Street.
24	Tnk.	35	2,800	Standard-Vacuum Transportation Co. (Del.)	New York, N.Y.	26 Broadway.
25	Frt.	42	2,800	Lykes Bros.-Ripley S.S. Co. (La.)	Houston, Tex.	Cotton Exchange Building.
26	Frt.	24	2,700	U.S. Shipping Board	Los Angeles, Calif.	
27	Frt.	34	3,000	Calmar S.S. Corporation (Del.)	New York, N.Y.	25 Broadway.
28	Frt.	43	2,800	Lykes Bros.-Ripley S.S. Co. (La.)	Houston, Tex.	Cotton Exchange Building.
29	Frt.	44	2,800	do.	Corpus Christi, Tex.	c/o L. G. Hubele, Box 1047.
30	Frt.	34	2,800	Pacific Argentine Brazil Line (Del.)	San Francisco, Calif.	461 Market Street.
31	Frt.	36	2,800	States S.S. Co. (Nev.)	Portland, Oreg.	810 Porter Building.
32	Frt.	30	1,675	Alaska S.S. Co. (Nev.)	New York, N.Y.	120 Broadway.
33	Frt.	39	2,500	Swayne & Hoyt (Nev.)	San Francisco, Calif.	215 Market Street.
34	Frt.	31	1,600	Coastwise S.S. Barge Co. (Wash.)	Seattle, Wash.	502 Burke Building.
35	Frt.	31	1,780	Reiss S.S. Co. (Del.)	Wilmington, Del.	DuPont Building.
36	Tnk.	32	3,200	Standard-Vacuum Transportation Co. (Del.)	New York, N.Y.	26 Broadway.
37	Frt.	33	2,300	Isthmian S.S. Co. (Del.)	do.	71 Broadway.
38	Frt.	40	1,600	Merchants & Miners Transportation Co. (Md.)	Baltimore, Md.	112 South Gay Street
39	Tnk.	45	3,100	Standard Shipping Co. (Del.)	Wilmington, Del.	30 Rockefeller Plaza, New York, N.Y.
40	Tnk.	32	3,500	Standard-Vacuum Transportation Co. (Del.)	New York, N.Y.	26 Broadway.
41	Frt.	54	3,000	S. S. Oriole (N.Y.)	do.	80 Broad Street.
42	Frt.	42	3,000	U.S. Shipping Board	Pensacola, Fla.	
43	Frt.	32	2,600	Charles R. McCormick Lumber Co. (Del.)	San Francisco, Calif.	461 Market Street.
44	Frt.	56	2,800	Berkshire S.S. Co. (Del.)	Boston, Mass.	100 State Street.
45	Frt.	49	3,100	Isthmian S.S. Co. (Del.)	New York, N.Y.	71 Broadway.
46	Frt.	37	3,100	do.	do.	Do.
47	Frt.	35	2,500	Lykes Bros.-Ripley S.S. Co. (La.)	Houston, Tex.	Cotton Exchange Building.
48	Frt.	42	2,500	do.	New Orleans, La.	Whitney Bank Building.
49	Frt.	36	2,600	Union Sulphur Co. (N.J.)	New York, N.Y.	33 Rector Street.
50	Tnk.	32	2,600	Atlantic Refining Co. (Pa.)	Philadelphia, Pa.	260 South Broad Street.
51	Frt.	29	1,500	Matson Navigation Co. (Calif.)	San Francisco, Calif.	215 Market Street.
52	Frt.	29	1,500	Pacific S.S. Lines, Ltd. (Nev.)	do.	311 California Street.
53	Frt.	32	2,500	Pacific American Fisheries (Maine)	Bellingham, Wash.	South Bellingham, Wash.
54	Tnk.	35	2,600	Continental S.S. Co. (Del.)	Wilmington, Del.	Keyser Building, Baltimore, Md.
55	Frt.	36	2,500	U.S. Shipping Board	Philadelphia, Pa.	Bourse Building.
56	Frt.	40	2,800	Isthmian S.S. Co. (Del.)	New York, N.Y.	71 Broadway.
57	Frt.	33	3,200	Pacific-Atlantic S.S. Co. (Del.)	Portland, Oreg.	Porter Building.
58	Tnk.	34	3,000	Texas Co. (Del.)	Wilmington, Del.	7 West 10th Street.
59	Frt.	27	2,000	Cananova Cayomambi Corporation (La.)	New York, N.Y.	c/o Standard Fruit & S.S. Co., Union Indemnity Building, New Orleans, La.
60	Frt.	27	1,200	Ford Motor Co. (Del.)	Detroit, Mich.	Highland Park, Mich.
61	Frt.	29	1,300	do.	do.	Do.
62	Tnk.	25	2,500	Atlantic Refining Co. (Pa.)	Philadelphia, Pa.	260 South Broad Street.
63	Frt.	27	1,000	Ford Motor Co. (Del.)	Detroit, Mich.	Highland Park, Mich.
64	Frt.	41	1,800	Diamond S.S. Transportation Corporation (Mass.)	Boston, Mass.	Barristers Hall, Pemberton Square.
65	Frt.	32	3,140	American Scantle Line (Del.)	New York, N.Y.	5 Broadway.
66	Frt.	29	1,200	Alaska Salmon Co. (Calif.)	San Francisco, Calif.	141 Clay Street.
67	Frt.	39	3,500	American-Hawaiian S.S. Co. (N.J.)	New York, N.Y.	90 Broad Street.
68	Frt.	42	2,400	do.	do.	Do.

Merchant Vessels

Line no.	Official no.	Signal and radio call letters	Rig	Name of vessel	Tonnage		Dimensions in feet			When built	Where built
					Gross	Net	Length	Breadth	Depth		
1	211480	WACC	St.s.	COLUMBIAN.....	4,954	2,861	404.6	53.9	26.3	1913	Philadelphia, Pa.....
2	210753	WADC	St.s.	DAKOTAN.....	5,220	3,154	407.7	53.7	28.1	1912	Sparrows Point, Md.....
3	215616	WACE	St.s.	NERRABAN.....	6,572	4,100	471.1	59.1	28.9	1912	Vegesack, Germany.....
4	219474	WACF	St.s.	SAN GABRIEL.....	4,821	2,981	386.8	52.2	27.4	1919	Arlington, N.Y.....
5	217933	WACO	St.s.	HAWAIIAN.....	4,868	2,899	404.6	53.9	26.2	1919	Philadelphia, Pa.....
6	212144	WACH	St.s.	IOWAN.....	5,165	3,145	407.7	53.7	28.1	1914	Sparrows Point, Md.....
7	216438	WACI	St.s.	KANSAN.....	4,870	2,892	404.6	53.9	26.2	1918	Philadelphia, Pa.....
8	207480	WACJ	St.s.	KENTUCKIAN.....	5,200	3,178	414.5	53.7	28.1	1910	Sparrows Point, Md.....
9	203971	WACK	St.s.	MEXICAN.....	7,066	4,442	472.3	57.2	32.3	1907	San Francisco, Calif.....
10	210534	WACL	St.s.	MINNESOTAN.....	5,204	3,146	407.7	53.7	28.1	1912	Sparrows Point, Md.....
11	222235	WACM	Ol.s.	MISSOURIAN.....	5,908	3,650	445.1	59.8	27.1	1922	Chester, Pa.....
12	214901	WACN	St.s.	MONTANAN.....	4,897	2,866	404.6	53.9	26.2	1912	Philadelphia, Pa.....
13	215545	WACP	St.s.	NEVADAN.....	4,734	2,829	460.0	57.9	26.7	1917	Rostock, Germany.....
14	212314	WACQ	St.s.	ORIAN.....	5,153	3,147	407.7	53.7	28.1	1914	Sparrows Point, Md.....
15	214725	WACR	St.s.	OREGONIAN.....	4,862	2,871	404.6	53.9	26.2	1917	Philadelphia, Pa.....
16	211629	WACS	St.s.	PANAMAN.....	5,195	3,156	407.7	53.7	28.1	1913	Sparrows Point, Md.....
17	211297	WACT	St.s.	PENNSYLVANIAN.....	5,155	3,145	407.7	53.7	28.1	1913	do.....
18	145944	WACU	St.s.	TEXAN.....	7,005	4,427	471.0	57.2	31.8	1902	Camden, N.J.....
19	98369	WACV	St.s.	VIRGINIAN.....	8,015	5,044	491.5	58.2	24.4	1903	Sparrows Point, Md.....
20	217232	WACW	St.s.	ALASKAN.....	5,364	3,280	415.0	53.7	28.3	1918	do.....
21	219714	WACX	St.s.	ARIZONAN.....	5,857	3,630	434.3	57.7	27.2	1920	Chester, Pa.....
22	219628	WACY	St.s.	GEORGIAN.....	5,857	3,628	434.3	57.7	27.2	1920	do.....
23	217067	WACZ	St.s.	DORA.....	2,316	1,368	251.0	45.5	22.4	1918	Buffalo, N.Y.....
24	207504	WADD	St.s.	A. M. BYERS.....	6,364	4,841	504.0	54.0	30.0	1910	Cleveland, Ohio.....
25	121205	WADE	St.s.	CLEMENS A. REISS.....	4,378	3,367	437.5	50.2	24.5	1901	Chicago, Ill.....
26	203658	WADF	St.s.	OTTO M. REISS.....	4,510	3,358	430.0	52.2	24.3	1906	West Bay City, Mich.....
27	207471	WADG	St.s.	PETER REISS.....	5,923	4,217	512.0	64.0	30.0	1910	West Superior, Wis.....
28	56582	WADH	St.s.	RICHARD J. REISS.....	4,503	3,526	430.0	60.0	28.5	1901	Cleveland, Ohio.....
29	121187	WADI	St.s.	WILLIAM A. REISS.....	4,496	3,472	437.5	50.2	24.5	1901	Lorain, Ohio.....
30	224850	WADJ	St.s.	WILLIAM G. MATHER.....	8,662	6,810	601.0	62.0	27.7	1925	River Rouge, Mich.....
31	201058	WADK	St.s.	Cabrillo.....	611	387	182.0	32.0	13.5	1904	San Pedro, Calif.....
32	145958	WADL	St.s.	TIONESTA.....	4,329	2,652	340.0	45.2	28.0	1903	Wyandotte, Mich.....
33	201768	WADM	St.s.	JUNIATA.....	4,333	2,619	346.0	45.0	28.0	1905	Cleveland, Ohio.....
34	207175	WADO	St.s.	OCOTARA.....	4,329	2,652	340.0	45.2	28.0	1906	Wyandotte, Mich.....
35	208488	WADR	St.s.	WYANDOTTE.....	2,450	1,541	346.0	45.2	24.0	1908	Ecorse, Mich.....
36	209980	WADS	St.s.	THE HARVESTER.....	7,188	5,690	525.0	58.0	31.0	1911	Lorain, Ohio.....
37	215890	WADT	St.s.	SANTA OECILIA.....	4,900	2,900	360.2	51.6	22.8	1917	Philadelphia, Pa.....
38	206130	WADU	St.s.	ALPENA.....	2,896	1,787	356.0	47.2	27.0	1909	Wyandotte, Mich.....
39	214061	WADV	St.s.	CONNEAUT.....	4,749	3,027	415.0	56.0	27.5	1916	Ecorse, Mich.....
40	220966	WADW	St.s.	RUTH ALEXANDER.....	8,135	4,988	439.1	56.0	26.2	1913	Hamburg, Germany.....
41	215841	WADY	St.s.	W. M. TUPPER.....	1,756	1,092	217.6	38.0	23.6	1917	Jacksonville, Fla.....
42	221063	WADZ	St.s.	MUNDIXE.....	3,285	1,965	324.0	46.2	25.0	1921	Port Jefferson, N.Y.....
43	217952	WBAI	St.s.	HEYFROB.....	7,611	4,896	440.0	56.0	35.2	1919	Alameda, Calif.....
44	212982	WBAJ	St.s.	HURON.....	4,810	3,051	415.0	56.0	27.5	1914	Ecorse, Mich.....
45	150652	WBCE	St.s.	MACOM.....	235	117	135.3	23.0	10.1	1894	Sparrows Point, Md.....
46	107216	WBCH	St.s.	CAMBRIDGE.....	2,094	1,399	225.3	42.1	14.2	1896	Philadelphia, Pa.....
47	130906	WBCE	St.s.	LOUISIANA.....	2,849	1,797	290.0	42.2	23.2	1901	Chicago, Ill.....
48	213877	WBCE	St.s.	NEW YORK.....	6,359	3,959	416.8	56.1	32.7	1916	Quincy, Mass.....
49	213878	WBCH	St.s.	TEXAS.....	6,368	3,946	416.8	56.1	32.7	1916	do.....
50	216032	WBOI	St.s.	FREEMAN.....	3,350	1,949	318.5	49.5	24.2	1918	Camden, N.J.....
51	214469	WBOJ	St.s.	ISAAC T. MANN.....	5,206	3,354	368.6	55.2	30.5	1917	do.....
52	213624	WBOK	St.s.	OAKY L. ALEXANDER.....	5,284	3,325	368.6	55.2	30.5	1915	do.....
53	217709	WBOC	St.s.	ATLANTIC.....	5,524	3,455	410.5	54.3	27.2	1919	Los Angeles, Calif.....
54	217725	WBOP	St.s.	MUNMYSTIC.....	5,685	3,413	400.7	54.2	30.1	1919	Chester, Pa.....
55	212964	WBQQ	St.s.	ARDMORE.....	7,035	4,390	449.5	59.6	29.9	1913	Rostock, Germany.....
56	212964	WBQR	St.s.	MUSKOGEE.....	7,034	4,435	450.9	57.9	31.2	1913	Danzig, Germany.....
57	213157	WBOT	St.s.	MATNICOCK.....	6,769	4,159	459.1	60.0	28.8	1913	Dietrichsdorf, Germany.....
58	218222	WBCU	St.s.	WABAN.....	6,038	3,742	401.4	53.2	31.9	1919	Vancouver, Wash.....
59	215899	WBVC	St.s.	MARIANOTIS CHANDLER.....	5,520	3,398	409.6	54.1	27.1	1917	Seattle, Wash.....
60	220643	WBDA	St.s.	AMERICAN BANKER.....	7,430	4,013	436.9	58.2	26.4	1920	Hog Island, Pa.....
61	220627	WBDB	St.s.	AMERICAN FARMER.....	7,430	4,013	436.9	58.2	26.4	1920	do.....
62	116495	WBDC	St.s.	SAMUEL MITCHELL.....	2,248	1,362	293.3	40.4	20.1	1892	Cleveland, Ohio.....
63	27865	WBDF	St.s.	D. E. CALLENDER.....	3,522	2,178	371.0	45.0	22.7	1895	do.....
64	203071	WBDD	St.s.	ASHTABULA.....	2,670	1,526	338.0	56.0	21.5	1906	St. Clair, Mich.....
65	92521	WBDDH	St.s.	ISLE ROYALE.....	2,944	2,391	274.7	42.2	20.8	1893	Chicago, Ill.....
66	213555	WBDDM	St.s.	W. F. WHITE.....	7,180	5,548	630.0	60.0	32.0	1915	Lorain, Ohio.....
67	30094	WBDDQ	St.s.	S. B. COOLIDGE.....	3,695	2,818	378.0	48.2	22.4	1897	Chicago, Ill.....
68	116696	WBDR	St.s.	SIERRA.....	6,023	3,587	400.0	50.2	18.1	1900	Philadelphia, Pa.....
69	161871	WBDS	St.s.	VENTURA.....	5,986	3,598	400.0	50.2	18.1	1900	do.....
70	217009	WBDT	St.s.	SONOMA.....	5,985	3,597	400.0	50.2	18.1	1900	do.....
71	216119	WBDDU	St.s.	TILLAMOOK.....	2,117	1,285	251.0	43.5	18.1	1912	Portland, Oreg.....
72	210768	WBDDV	St.s.	W. R. CHAMBERLIN, JR.....	2,264	1,300	288.8	44.6	19.0	1918	Newport News, Va.....
73	227182	WBEB	Ol.s.	Cambridge.....	2,173	118	115.3	23.6	11.1	1928	Essex, Mass.....
74	220435	WBEB	St.s.	EXCHORDA.....	9,359	5,627	611.7	61.7	38.6	1931	Camden, N.J.....
75	230456	WBEBH	Ol.s.	Brookline.....	211	81	116.2	23.4	11.5	1931	Essex, Mass.....

Merchant Vessels

Line no.	Service	Crew	Horse-power	Name of owner	Home port	Address of owner
1	Frt.	39	5,000	American-Hawaiian S.S. Co. (N.J.)	New York, N.Y.	90 Broad Street.
2	Frt.	41	4,000	do	do	Do.
3	Frt.	39	4,000	do	do	Do.
4	Frt.	36	2,800	Pacific-Atlantic S.S. Co. (Del.)	Portland, Oreg.	Porter Building.
5	Frt.	42	3,000	American-Hawaiian S.S. Co. (N.J.)	New York, N.Y.	90 Broad Street.
6	Frt.	36	4,000	do	do	Do.
7	Frt.	42	3,000	do	do	Do.
8	Frt.	38	2,000	do	do	Do.
9	Frt.	49	4,600	do	do	Do.
10	Frt.	41	4,000	do	do	Do.
11	Frt.	49	4,500	do	do	Do.
12	Frt.	41	3,000	do	do	Do.
13	Frt.	41	3,600	do	do	Do.
14	Frt.	46	4,000	do	do	Do.
15	Frt.	41	3,200	do	do	Do.
16	Frt.	36	4,000	do	do	Do.
17	Frt.	37	4,000	do	do	Do.
18	Frt.	46	3,700	do	do	Do.
19	Frt.	49	5,200	do	do	Do.
20	Ref.	41	4,000	do	do	Do.
21	Frt.	38	3,000	do	do	Do.
22	Frt.	40	3,000	Williams S.S. Corporation (Del.)	do	Do.
23	Frt.	32	1,200	A.-H. Bull S.S. Co. (N.J.)	Baltimore, Md.	Pier 3, Pratt Street.
24	Frt.	22	1,760	Reiss S.S. Co. (Del.)	Wilmington, Del.	7 West 10th Street.
25	Frt.	31	1,700	do	do	Do.
26	Frt.	24	1,800	do	do	Do.
27	Frt.	23	1,600	do	do	Do.
28	Frt.	33	1,700	do	do	Do.
29	Frt.	32	1,700	do	do	Do.
30	Frt.	34	2,500	Cleveland-Cliffs S.S. Co. (Del.)	do	100 West 10th Street.
31	Pas.	21	1,500	Wilmington Transportation Co. (Calif.)	Los Angeles, Calif.	Catalina Terminal, Wilmington, Calif.
32	Pas.	155	2,500	Great Lakes Transit Corporation (N.J.)	Buffalo, N.Y.	223 Erie Street.
33	Pas.	149	3,000	do	do	Do.
34	Pas.	155	2,500	do	do	Do.
35	Frt.	20	1,100	Wyandotte Transportation Co. (Mich.)	Detroit, Mich.	1622 Ford Building.
36	Frt.	37	1,760	International Harvester Co. (N.J.)	Duluth, Minn.	Hibbing Minn.
37	Pas.	97	3,400	Panama Mail S.S. Co. (Del.)	San Francisco, Calif.	2 Pine Street.
38	Frt.	20	1,400	Wyandotte Transportation Co. (Mich.)	Detroit, Mich.	Ford Building.
39	Frt.	24	1,775	do	do	Do.
40	Pas.	143	5,000	Dollar Terminal S.S. Co. (Nev.)	San Francisco, Calif.	311 California Street.
41	Frt.	25	750	Santa Ana S.S. Co. (Wash.)	Seattle, Wash.	744 Dexter Horton Building.
42	Frt.	26	1,600	Redman S.S. Corporation (Del.)	Wilmington, Del.	Duport Building.
43	Frt.	38	3,000	Weyerhaeuser S.S. Co. (Del.)	Tacoma, Wash.	Box 629, Newark, N.J.
44	Frt.	23	1,800	Wyandotte Transportation Co. (Mich.)	Detroit, Mich.	1622 Ford Building.
45	Pol.	13	550	City of New York	New York, N.Y.	Municipal Building.
46	Pas.	55	1,800	Colonial Navigation Co. (N.Y.)	do	Pier 11, North River.
47	Tnk.	29	1,150	Texas Co. (Del.)	Wilmington, Del.	7 West 10th Street.
48	Tnk.	34	2,000	do	do	Do.
49	Tnk.	33	3,000	do	do	Do.
50	Frt.	35	1,800	Pochontas S.S. Co. (Del.)	do	Do.
51	Frt.	38	2,800	do	do	Do.
52	Frt.	41	2,200	do	do	Do.
53	Frt.	35	2,800	Alpac S.S. Corporation (N.Y.)	New York, N.Y.	26 Beaver Street.
54	Frt.	35	2,500	Munson S.S. Line (N.Y.)	do	67 Wall Street.
55	Tnk.	34	2,400	Ardmore S.S. Co. (Del.)	Wilmington, Del.	11 Broadway, New York City, N.Y.
56	Tnk.	35	2,600	Muskogee S.S. Co. (Del.)	do	Do.
57	Tnk.	36	2,400	Matincock S.S. Co. (Del.)	do	c/o U.S. Corporation Co., Dover, Del.
58	Frt.	44	2,800	Lykes Bros., Ripley S.S. Co. (La.)	Galveston, Tex.	United States National Bank Building.
59	Frt.	33	2,700	Los Angeles S.S. Co. (Calif.)	Los Angeles, Calif.	P.O. Box 218, Wilmington, Calif.
60	Pas.	68	6,000	United States Lines Co. (Nev.)	New York, N.Y.	1 Broadway.
61	Pas.	67	6,000	do	do	Do.
62	Frt.	20	1,475	Huron Transportation Co. (Mich.)	Detroit, Mich.	1317 Ford Building.
63	Frt.	27	1,200	Morrow S.S. Co. (Del.)	Wilmington, Del.	100 West 10th Street.
64	Frt.	26	3,000	Pennsylvania Ontario Transportation Co. (Ohio)	Cleveland, Ohio	Rockefeller Building.
65	Pas.	76	2,500	Isle Royal Transportation Co. (Ariz.)	Chicago, Ill.	233 North Michigan Avenue.
66	Frt.	38	2,100	Bradley Transportation Co. (W.Va.)	Duluth, Minn.	Wolvyn Building.
67	Frt.	27	1,000	Pioneer S.S. Co. (Del.)	Wilmington, Del.	100 West 10th Street.
68	Pas.	120	5,244	Matson Navigation Co. (Calif.)	San Francisco, Calif.	215 Market Street.
69	Pas.	127	8,508	Oceanic S.S. Co. (Calif.)	do	Do.
70	Pas.	125	8,729	do	do	Do.
71	Frt.	24	1,150	Hammond Lumber Co. (Del.)	do	310 Sansome Street.
72	Frt.	31	1,800	W. R. Chamberlin (Mo.)	do	1 Drumm Street.
73	Cod.	12	360	Fairbanks, Morse & Co. (Ill.)	Boston, Mass.	178 Atlantic Avenue.
74	Pas.	104	7,200	Export S.S. Corporation (N.Y.)	New York, N.Y.	25 Broadway.
75	Cod.	20	450	Trawler Brookline (Mass.)	Boston, Mass.	191 Northern Avenue.

Line no.	Official no.	Signal and radio call letters	Rig	Name of vessel	Tonnage		Dimensions in feet			When built	Where built
					Gross	Net	Length	Breadth	Depth		
1	220424	WBEL	St.s.	COMET.....	9,153	5,583	480.5	66.0	36.8	1930	Chester, Pa.....
2	228050	WBEM	Ol.s.	Invader.....	198	110	109.3	25.8	10.0	1929	San Diego, Calif.....
3	116855	WBEQ	St.s.	WELLHART.....	2,846	2,164	343.0	42.2	21.6	1893	Wyandotte, Mich.....
4	229536	WBER	Ol.s.	White Star.....	193	111	93.8	25.8	11.5	1930	Los Angeles, Calif.....
5	220083	WBET	Ol.s.	Belle Isle.....	169	118	84.2	23.5	10.9	1930do.....
6	220490	WBEW	Ol.s.	NORTHERN SUN.....	8,864	5,394	480.6	66.0	36.8	1931	Chester, Pa.....
7	225118	WBFI	Gas.	Vermilion.....	10	6	39.6	12.4	2.9	1923	Olga, La.....
8	224513	WBFK	Gas.	Ruth M.....	10	8	37.2	9.0	4.3	1908	Bremerton, Wash.....
9	205311	WBFS	St.s.	CRUSADER.....	294	199	122.3	25.0	14.0	1908	Camden, N.J.....
10	91914	WBFT	Sip.	Medusa.....	28	27	66.0	12.2	9.5	1883	South Boston, Mass.....
11	220474	WBFU	Ol.s.	Funchal.....	185	126	106.3	25.5	9.1	1928	Sausalito, Calif.....
12	222625	WBFV	Ol.s.	Southern Cross.....	253	136	110.0	26.6	11.0	1929	Los Angeles, Calif.....
13	227565	WBFY	St.s.	NEW BEDFORD.....	1,116	451	202.6	36.2	13.0	1928	Quincy, Mass.....
14	224501	WBFZ	St.s.	NANTUCKET.....	1,082	428	202.4	36.1	13.1	1925	Bath, Maine.....
15	218936	WCCB	St.s.	WEST CELEBRON.....	5,763	3,554	406.8	64.2	27.7	1919	Portland, Oreg.....
16	211906	WCCD	St.s.	AMOLCO.....	3,101	1,881	317.1	46.0	23.8	1914	Quincy, Mass.....
17	212892	WCEE	St.s.	CHINCHA.....	6,348	3,963	403.0	62.3	26.8	1912	Sunderland, England.....
18	213861	WCCF	St.s.	ALAMAR.....	5,688	3,516	399.7	66.2	30.5	1916	San Francisco, Calif.....
19	215648	WCCG	St.s.	ERWIN CHRISTENSON.....	5,670	3,514	410.0	64.2	27.5	1918	Portland, Oreg.....
20	145634	WCOH	St.s.	CRISTOBAL.....	9,604	7,026	489.5	68.0	28.9	1902	Sparrows Point, Md.....
21	211725	WCOI	St.s.	ANCON.....	9,640	7,531	489.5	68.0	28.9	1902do.....
22	214493	WCOJ	St.s.	JOSEPH R. PARROTT.....	2,406	1,114	336.7	59.0	18.5	1916	Philadelphia, Pa.....
23	212826	WCOL	St.s.	HENRY M. FLAGLER.....	2,699	878	336.7	59.0	18.7	1914do.....
24	213226	WCOM	St.s.	PLYMOUTH.....	5,266	3,354	368.6	65.2	30.5	1915	Camden, N.J.....
25	200990	WCOP	St.s.	PRESIDENT JOHNSON.....	15,543	9,487	600.0	65.3	23.1	1904do.....
26	200492	WCOR	St.s.	PRESIDENT FILLMORE.....	15,575	9,391	600.0	65.3	23.1	1903do.....
27	208116	WCOU	St.s.	ALEUTIAN.....	6,361	3,901	400.0	60.2	17.5	1906	Philadelphia, Pa.....
28	206685	WCCS	St.s.	CORDOVA.....	2,069	1,269	243.0	41.1	17.3	1912	Wilmington, Del.....
29	210869	WCVT	St.s.	LAKINA.....	2,069	1,233	243.0	41.0	17.3	1913do.....
30	207985	WCCU	St.s.	LATOCHE.....	2,332	1,481	240.0	41.0	28.0	1910	Seattle, Wash.....
31	126740	WCCV	St.s.	NIZNA.....	2,373	1,679	237.5	42.0	23.4	1899	Lorain, Ohio.....
32	155177	WCCW	St.s.	NORTHWESTERN.....	3,064	1,949	336.2	43.2	22.0	1889	Chester, Pa.....
33	111405	WCCX	St.s.	REDONDO.....	1,224	735	188.0	38.0	19.3	1902	Toledo, Ohio.....
34	161826	WCCY	St.s.	Victoria.....	3,808	2,415	361.1	40.0	19.0	1870	Dumbarton, Scotland.....
35	92836	WCCZ	St.s.	YUKON.....	5,963	3,638	360.0	50.0	19.9	1899	Philadelphia, Pa.....
36	127418	WCDB	St.s.	REFORMER.....	1,108	670	210.0	32.0	23.3	1900	Wilmington, Del.....
37	219577	WCDC	Ol.s.	Fable.....	1,248	108	131.5	25.0	13.4	1920	East Boothbay, Maine.....
38	215570	WCDD	St.s.	COMMERCIAL GUIDE.....	4,762	2,890	400.7	65.2	25.6	1911	Hamburg, Germany.....
39	224508	WCDE	St.s.	PHILIP D. BLOCK.....	7,691	6,210	586.3	60.2	28.0	1925	Lorain, Ohio.....
40	216012	WCDF	St.s.	WEST ARROW.....	5,689	3,513	409.6	64.1	27.1	1918	Seattle, Wash.....
41	217730	WCDE	St.s.	EXHIBITOR.....	5,106	3,097	390.0	64.2	27.6	1919	Hog Island, Pa.....
42	215544	WCDF	St.s.	SAN JULIAN.....	6,872	4,321	468.5	68.5	32.2	1911	Bremen, Germany.....
43	215393	WCDE	St.s.	STANLEY DOLLAR.....	5,929	3,742	401.4	64.0	22.9	1914	Monfalcone, Austria.....
44	202311	WCDE	St.s.	LEHIGH.....	6,624	5,101	525.0	65.0	31.0	1905	Lorain, Ohio.....
45	216033	WCDE	St.s.	W. W. BRUCE.....	6,728	4,083	429.3	60.2	31.0	1918	Chester, Pa.....
46	208349	WCDE	St.s.	LACKAWANNA.....	6,971	5,482	530.0	66.2	32.0	1908	Ecorse, Mich.....
47	205285	WCDE	St.s.	MARYLAND.....	6,971	5,482	530.0	66.2	32.0	1908do.....
48	215183	WCDE	St.s.	BETHLEHEM.....	6,271	6,564	680.0	60.0	32.0	1917	Ashtabula, Ohio.....
49	204393	WCDE	St.s.	STRELTON.....	6,215	4,947	604.0	62.2	31.0	1907	Ecorse, Mich.....
50	211948	WCDE	St.s.	Cello.....	943	576	202.3	40.2	14.7	1913	St. Helens, Oreg.....
51	213092	WCDE	St.s.	Wapsina.....	951	584	204.8	40.2	14.3	1915do.....
52	96503	WCDE	St.s.	HYADES.....	3,817	2,668	331.5	47.0	25.0	1900	Sparrows Point, Md.....
53	208316	WCDE	Ol.s.	Fishhawk.....	60	22	75.0	17.0	8.4	1911	Seattle, Wash.....
54	220641	WCEH	Ol.s.	San Salvador.....	251	140	112.8	26.6	10.6	1931	Los Angeles, Calif.....
55	220676	WCEI	Ol.s.	ILLINOIS.....	256	123	121.5	24.1	12.0	1931	Bath, Maine.....
56	229764	WCEK	Ol.s.	Blue Fin.....	96	74	81.5	18.7	7.6	1930	San Diego, Calif.....
57	220599	WCEL	Ol.s.	Europa.....	245	140	109.0	25.9	10.6	1931do.....
58	220620	WCEM	Ol.s.	Reliance.....	313	208	116.7	27.2	10.5	1931	Los Angeles, Calif.....
59	WCEP	St.s.	SAVARONA.....	4,646	1,501	350.5	52.9	19.3	1931	Hamburg, Germany.....
60	220604	WCEP	Ol.s.	MAINE.....	256	123	121.5	24.1	12.0	1931	Bath, Maine.....
61	220606	WCEP	Ol.s.	SOUTHERN SUN.....	8,863	5,398	480.5	66.0	36.8	1931	Chester, Pa.....
62	220666	WCEU	St.s.	HARRY B. WILLIAMS.....	263	104	108.3	25.2	13.6	1931	Mantowoc, Wis.....
63	117248	WCEW	St.s.	SINALOA.....	4,639	3,503	416.0	50.0	21.0	1903	West Bay City, Mich.....
64	220619	WCEY	St.s.	FORTTUDE.....	607	128	200.8	26.4	16.4	1919	Detroit, Mich.....
65	220755	WCEZ	St.s.	EXETER.....	9,360	5,628	453.0	61.7	38.6	1931	Camden, N.J.....
66	222089	WCFA	St.s.	MARTHA VINEYARD.....	1,089	456	202.4	36.1	13.1	1923	Bath, Maine.....

Merchant Vessels

79

Line no.	Service	Crew	Horse-power	Name of owner	Home port	Address of owner
1	Tnk.	41	3,600	Standard-Vacuum Transportation Co. (Del.)	New York, N.Y.	26 Broadway.
2	Fsh.	12	b 350	Joe O. Monise	San Diego, Calif.	Point Loma, Calif.
3	Frt.	21	1,150	Weilhart S.S. Co. (Mass.)	Boston, Mass.	73 Water Street.
4	Fsh.	10	350	Van Camp Sea Food Co. (Calif.)	Los Angeles, Calif.	9 Fish Harbor Wharf, Terminal Island, Calif.
5	Fsh.	14	340	John Gabelich	do.	1531 S. Patton Street, San Pedro, Calif.
6	Tnk.	43	2,800	Motor Tankship Corporation (Del.)	Philadelphia, Pa.	1008 Walnut Street.
7	Fsh.	1	20	Texas Co. (Del.)	New Orleans, La.	P.O. Box 1737, Shreveport, La.
8	Fsh.	1	16	Leo Woods	Seattle, Wash.	504 Fourth Avenue.
9	Tow.	13	500	Pringle Barge Line Co. (Del.)	Wilmington, Del.	100 West 10th Street.
10	Msc.	7		Paul G. Swars	New York, N.Y.	82 Hickory Grove Drive, Larchmont, N.Y.
11	Fsh.	11	350	Manuel F. Correla	San Diego, Calif.	Point Loma, Calif.
12	Fsh.	8	b 450	Coast Fishing Co.	Los Angeles, Calif.	Wilmington, Calif.
13	Pas.	34	1,200	New England S.S. Co. (Conn.)	New Bedford, Mass.	Pier 9.
14	Pas.	35	1,000	do.	do.	Do.
15	Frt.	43	2,500	U.S. Shipping Board	Portland, Ore.	Washington, D.C.
16	Tnk.	31	1,660	Steamship Amolco Corporation (Del.)	New York, N.Y.	122 East 42d Street.
17	Frt.	37	2,500	American South African Line (N.Y.)	do.	25 Beaver Street.
18	Frt.	36	2,500	Calmar S.S. Corporation (Del.)	do.	25 Broadway.
19	Frt.	38	2,800	Christenson S.S. Co. (Calif.)	San Francisco, Calif.	310 Sansome Street.
20	Pas.	126	4,000	Panama Railroad Co. (N.Y.)	New York, N.Y.	24 State Street.
21	Pas.	108	4,000	do.	do.	Do.
22	Fer.	36	2,700	Florida East Coast Car Ferry Co. (S.Dak.)	do.	120 Broadway.
23	Fer.	40	2,700	do.	do.	Do.
24	Frt.	39	2,500	Plymouth S.S. Corporation (Del.)	Boston, Mass.	7 W. 10th St., Wilmington, Del.
25	Pas.	225	10,000	Dollar S.S. Lines (Del.)	San Francisco, Calif.	311 California Street.
26	Pas.	39	12,000	do.	do.	Do.
27	Pas.	219	7,000	Alaska S.S. Co. (Nev.)	New York, N.Y.	120 Broadway.
28	Frt.	30	1,200	do.	do.	Do.
29	Frt.	22	1,200	do.	do.	Do.
30	Frt.	23	1,800	do.	do.	Do.
31	Frt.	30	900	do.	do.	Do.
32	Pas.	80	2,600	do.	do.	Do.
33	Frt.	29	2,750	do.	do.	Do.
34	Pas.	105	2,780	do.	do.	Do.
35	Pas.	115	5,000	do.	do.	Do.
36	Frt.	18	950	Colonial Navigation Co. (N.Y.)	do.	Pier 11, North River.
37	Cod.	21	360	John Chisholm Vessels Co. (Mass.)	Gloucester, Mass.	35 Wharf Street.
38	Frt.	35	3,000	Guide S.S. Co. (La.)	New York, N.Y.	Whitney Bank Building, New Orleans, La.
39	Frt.	34	2,200	Pioneer S.S. Co. (Del.)	Wilmington, Del.	100 West 10th Street.
40	Frt.	36	2,500	American Diamond Lines (Del.)	New York, N.Y.	39 Broadway.
41	Frt.	48	2,500	Export S.S. Corporation (N.Y.)	do.	25 Broadway.
42	Frt.	27	2,800	Pacific-Atlantic S.S. Co. (Del.)	Portland, Ore.	Porter Building.
43	Frt.	45	2,700	Dollar S.S. Lines (Del.)	San Francisco, Calif.	311 California Street.
44	Frt.	32	1,800	Bethlehem Transportation Corporation (Del.)	Cleveland, Ohio	Union Trust Building.
45	Tnk.	35	2,800	Continental S.S. Co. (Del.)	Wilmington, Del.	Keyser Building, Baltimore, Md.
46	Frt.	32	1,800	Bethlehem Transportation Corporation (Del.)	Cleveland, Ohio	Union Trust Building.
47	Frt.	32	1,800	do.	do.	Do.
48	Frt.	32	2,000	do.	do.	Do.
49	Frt.	32	1,800	do.	do.	Do.
50	Frt.	30	800	Charles C. Gillespie	San Francisco, Calif.	2633 Green Street.
51	Frt.	27	825	do.	do.	Do.
52	Fsh.	39	1,500	Red Salmon Canning Co. (Calif.)	do.	2 Pine Street.
53	Fsh.	3	90	Sebastian Stuart Fish Co. (Wash.)	Ketchikan, Alaska.	Spokane Street Dock, Seattle, Wash.
54	Fsh.	14	b 500	Manuel H. Medina	San Diego, Calif.	2027 Kellogg Street, Point Loma, Calif.
55	Fsh.	14	550	Red Diamond Trawling Corporation (Mass.)	Boston, Mass.	33 Fish Pier.
56	Ptl.	4	b 200	State of California	Los Angeles, Calif.	Division of Fish and Game, Terminal Island.
57	Fsh.	12	b 350	Mariano Crivello	San Diego, Calif.	2317 Columbia Street.
58	Fsh.	15	b 450	Rellance Fishing Co. (Calif.)	Los Angeles, Calif.	736 South Seaside Avenue, San Pedro, Calif.
59	---	---	---	Mrs. R. M. Cadwalader	New York, N.Y.	49 Wall Street.
60	Cod.	14	b 550	Red Diamond Trawling Corporation (Mass.)	Boston, Mass.	33 Fish Pier.
61	Tnk.	43	2,800	Motor Tankship Corporation (Del.)	Philadelphia, Pa.	1008 Walnut Street.
62	Tow.	11	850	Great Lakes Dredge & Dock Co. (N.J.)	Duluth, Minn.	Exchange Building.
63	Frt.	22	1,550	Michlgan S.S. Co. (Mich.)	Detroit, Mich.	461 Burns Drive.
64	Msc.	19	2,500	Lloyd Chandler	Los Angeles, Calif.	Bank of America Building, San Pedro, Calif.
65	Pas.	104	7,200	Export Steamship Corporation (N.Y.)	New York, N.Y.	25 Broadway.
66	Pas.	27	1,200	New England S.S. Co. (Conn.)	New Bedford, Mass.	Pier 9.

Merchant Vessels

Line no.	Official no.	Signal and radio call letters	Rig	Name of vessel	Tonnage		Dimensions in feet			When built	Where built
					Gross	Net	Length	Breadth	Depth		
1	227834	WOFD	Ol.s.	SANTA CRUZ.....○	217	121	105.1	25.0	10.6	1928	Los Angeles, Calif.....
2	140138	WOFK	Sch.	Vulture.....	197	187	120.0	33.3	9.9	1875	Barneget, N.J.....
3	232670	WOFM	St.s.	Gold Fish.....○	328	156	112.8	26.6	13.0	1892	West Bay City, Mich.....
4	232943	WOFR	Ol.s.	VISTULA.....○	8,537	5,237	496.8	64.1	31.7	1921	Kiel, Germany.....
5	232721	WOFB	El.s.	DOLOMITI I.....○	934	478	205.6	32.0	13.1	1933	Pittsford, N.Y.....
6	232777	WOFX	Ol.s.	Tondeleyo.....○	419	156	113.1	28.6	21.0	1898	Portland, Ore.....
7	217093	WOIT	El.s.	INVINCIBLE.....○	7,592	4,829	440.0	56.0	35.2	1918	Alameda, Calif.....
8	217061	WOOO	St.s.	LIBERTY.....○	6,211	3,835	395.5	55.0	31.4	1913	Kearny, N.J.....
9	150740	WDCA	St.s.	FERR MARQUETTE 15.....⊕	2,443	1,634	337.1	56.0	17.0	1896	West Bay City, Mich.....
10	200459	WDCB	St.s.	FERR MARQUETTE 19.....⊕	2,626	1,545	338.0	56.0	19.5	1903	Cleveland, Ohio.....
11	150906	WDCO	St.s.	FERR MARQUETTE 17.....⊕	2,775	1,685	338.0	56.0	19.8	1901	do.....
12	206906	WDCD	St.s.	FERR MARQUETTE 18.....⊕	2,777	1,660	338.0	57.6	21.7	1911	Chicago, Ill.....
13	200631	WDCE	St.s.	FERR MARQUETTE 20.....⊕	2,626	1,495	338.0	56.0	19.5	1903	Cleveland, Ohio.....
14	223796	WDCF	St.s.	FERR MARQUETTE 21.....⊕	2,992	1,511	347.9	56.2	19.2	1924	Manitowoc, Wis.....
15	224122	WDCG	St.s.	FERR MARQUETTE 22.....⊕	2,985	1,501	347.9	56.2	19.2	1924	do.....
16	22-150	WDCH	El.s.	CITY OF BAGINAW 31.....⊕	3,327	762	369.0	57.3	20.3	1929	do.....
17	229316	WDCl	El.s.	CITY OF FLINT 32.....⊕	3,327	762	369.0	57.3	20.3	1930	do.....
18	224430	WDCK	St.s.	ANN ARBOR No. 7.....⊕	2,924	1,426	347.9	56.2	19.2	1925	do.....
19	223597	WDCI	St.s.	WARAB.....⊕	3,366	2,023	366.0	57.7	19.2	1927	Toledo, Ohio.....
20	107418	WDCN	St.s.	ANN ARBOR No. 3.....⊕	2,047	935	306.9	52.3	17.1	1906	Cleveland, Ohio.....
21	206905	WDCO	St.s.	ANN ARBOR No. 4.....⊕	1,778	722	250.0	52.1	17.5	1906	do.....
22	206261	WDCP	St.s.	ANN ARBOR No. 5.....⊕	2,894	1,961	360.0	55.3	18.9	1910	Toledo, Ohio.....
23	214556	WDCQ	St.s.	ANN ARBOR No. 6.....⊕	2,716	1,679	338.0	56.0	18.3	1917	Ecorse, Mich.....
24	212786	WDCY	St.s.	LAMMONT DU PONT.....○	5,102	3,164	405.0	52.0	28.1	1914	Londonderry, Ireland.....
25	216512	WDDA	St.s.	SAN PEDRO.....○	2,235	1,360	290.0	44.1	19.0	1918	Portland, Ore.....
26	224836	WDDB	St.s.	T. W. ROBINSON.....⊕	7,726	6,118	572.6	60.2	29.5	1925	Lorsln, Ohio.....
27	215710	WDDC	St.s.	COMMERCIAL TRADER.....○	4,840	3,001	399.0	51.0	27.3	1905	Newcastle-on-Tyne, England.....
28	215342	WDDG	St.s.	Horace X. Baxter.....○	1,293	700	214.0	42.0	17.0	1917	North Bend, Ore.....
29	224962	WDDL	St.s.	WILLIAM C. ATWATER.....⊕	7,768	6,281	589.2	60.0	27.7	1925	River Rouge, Mich.....
30	145399	WDDM	St.s.	Tyce.....○	316	158	141.2	26.4	13.0	1884	Port Ludlow, Wash.....
31	200346	WDDN	St.s.	JOHN McCARTNEY KENNEDY.....⊕	3,845	2,858	354.0	48.0	28.0	1903	Cleveland, Ohio.....
32	107738	WDDP	St.s.	HOWARD P. ELLS, JR.....⊕	3,582	2,778	346.0	48.2	24.0	1902	Chicago, Ill.....
33	201817	WDDQ	Ol.s.	Zapora.....○	428	349	151.2	24.0	11.4	1905	Tacoma, Wash.....
34	210542	WDDR	St.s.	STARR.....○	525	309	131.1	25.8	19.7	1912	Seattle, Wash.....
35	127553	WDDS	St.s.	COLONEL.....⊕	3,879	3,044	356.0	50.0	28.0	1901	Wyandotte, Mich.....
36	27682	WDDT	St.s.	YOSEMITE.....⊕	3,554	2,719	356.0	50.0	28.0	1901	do.....
37	207593	WDDX	St.s.	SEA KING.....○	214	99	103.5	25.3	13.2	1910	Portland, Ore.....
38	207568	WDDY	St.s.	CAMBRIA.....⊕	6,287	4,861	504.0	54.2	31.0	1910	Wyandotte, Mich.....
39	141783	WDDZ	St.s.	G. G. POST.....○	3,582	2,778	346.0	48.2	24.0	1902	Chicago, Ill.....
40	230634	WDEJ	Ol.s.	DAYLIGHT.....⊕	9,180	5,599	480.5	66.0	38.8	1931	Chester, Pa.....
41	231090	WDEK	St.s.	PAN BOLIVAR.....⊕	8,773	5,582	484.2	65.5	36.9	1931	Walsen-on-Tyne, England.....
42	210075	WDEM	Ol.s.	William T. Mulr.....○	65	43	80.0	19.7	7.9	1912	Astoria, Ore.....
43	217921	WDEO	St.s.	CITY OF BALTIMORE.....⊕	8,424	5,222	495.4	56.0	35.3	1919	Alameda, Calif.....
44	230804	WDEW	Ol.s.	HERBERT HOOVER.....○	1,090	741	215.0	43.6	10.1	1931	Dubuque, Iowa.....
45	212222	WDFC	St.s.	SOCONY 4.....○	238	161	102.3	26.6	12.7	1914	Port Richmond, N.Y.....
46	162946	WDFD	Ol.s.	SOCONY 5.....○	830	631	185.0	35.0	15.0	1906	Sparrows Point, Md.....
47	162949	WDFE	Ol.s.	SOCONY 6.....○	850	514	185.0	35.0	15.0	1906	do.....
48	218921	WDFG	St.s.	ALAMO.....○	2,876	1,660	253.4	43.7	26.2	1919	Ashtabula, Ohio.....
49	229339	WDFH	Ol.s.	Rainbow.....○	121	87	79.3	22.4	8.8	1930	Los Angeles, Calif.....
50	232835	WDFK	Ol.s.	Sea Boy.....○	293	208	110.8	26.1	11.9	1933	Seattle, Wash.....
51	77362	WDFW	St.s.	JAY A. PEARSON.....○	1,290	985	220.0	40.0	14.0	1899	West Bay City, Mich.....
52	214990	WDFX	Gas.	Carlisle.....○	81	65	80.8	20.0	4.9	1917	Bellingham, Wash.....
53	220456	WDFY	Ol.s.	Miklot.....○	98	45	88.4	21.4	9.7	1920	Oakland, Calif.....
54	217152	WDIO	St.s.	SAN ANGELO.....○	5,605	3,521	409.5	54.2	27.4	1918	Seattle, Wash.....
55	217115	WDOI	St.s.	MALIKO.....⊕	6,847	4,280	415.0	63.7	28.3	1918	Sparrows Point, Md.....
56	206266	WEOA	St.s.	BELFAST.....○	2,157	1,147	320.6	40.0	16.1	1909	Bath, Maine.....
57	223749	WECB	St.s.	BOSTON.....⊕	4,969	2,703	385.3	72.5	20.9	1924	Sparrows Point, Md.....
58	127768	WECU	St.s.	CALVIN AUSTIN.....○	3,826	2,853	298.9	60.8	17.8	1903	Wilmington, Del.....
59	204087	WECV	St.s.	CAMDEN.....○	2,153	1,143	320.5	40.0	16.1	1907	Bath, Maine.....
60	86483	WCEC	St.s.	GOVERNOR DINOLEY.....○	3,826	2,856	298.9	60.8	17.8	1899	Chester, Pa.....
61	223901	WCEP	St.s.	NEW YORK.....⊕	4,969	2,703	385.3	72.5	20.9	1924	Sparrows Point, Md.....
62	207282	WECO	St.s.	NORTH LAND.....⊕	3,121	1,753	304.4	47.2	15.6	1910	Wilmington, Del.....
63	224216	WECJ	St.s.	GEORGE WASHINGTON.....⊕	5,184	3,167	375.5	54.0	17.2	1924	Newport News, Va.....
64	127029	WECM	St.p.	City of Bangor.....○	1,661	1,113	277.0	28.0	14.2	1894	Boston, Mass.....

Merchant Vessels

81

Line no.	Service	Crew	Horse-power	Name of owner	Home port	Address of owner
1	Fsh.	12	6 350	Lewis, Simas, Jones Co. (Calif.)	San Diego, Calif.	429 Davis Street, San Francisco, Calif.
2	Pas.	1		Charles S. Kahaly	Philadelphia, Pa.	112 Drexel Avenue, Atlantic City, N.J.
3	Msc.	12	190	Ella Jordan	Norfolk, Va.	1134 Manchester Avenue, New York, N.Y.
4	Tnk.	45	63, 100	Standard Shipping Co. (Del.)	Wilmington, Del.	30 Rockefeller Plaza, New York, N.Y.
5	Frt.	17	6 880	Dolomite Marine Corporation (N.Y.)	Rochester, N.Y.	183 Main Street East, New York, N.Y.
6	Fsh.	10	6 170	Robert B. Piercy	San Francisco, Calif.	1324 Montgomery Street, San Francisco, Calif.
7	Frt.	41	3, 000	U.S. Shipping Board	do.	369 Pine Street, New York, N.Y.
8	Frt.	47	2, 500	do.	Newark, N.J.	do.
9	Pas.	42	2, 500	Pere Marquette Railway Co. (Mich.)	Grand Haven, Mich.	Ludington, Mich.
10	Pas.	36	2, 280	do.	do.	do.
11	Pas.	44	2, 500	do.	do.	do.
12	Pas.	40	2, 500	do.	do.	do.
13	Pas.	36	2, 300	do.	do.	do.
14	Pas.	42	2, 700	do.	do.	do.
15	Pas.	42	2, 700	do.	do.	do.
16	Fer.	38	7, 200	do.	do.	do.
17	Fer.	37	7, 200	do.	do.	do.
18	Fer.	45	2, 700	Ann Arbor Boat Co. (Mich.)	do.	Frankfort, Mich.
19	Pas.	45	2, 700	Wabash Railway Co. (Ind.)	do.	do.
20	Frt.	37	1, 200	Ann Arbor R.R. Co. (Mich.)	do.	do.
21	Frt.	27	1, 200	do.	do.	do.
22	Frt.	39	3, 000	Empire Trust Co. (N.Y.)	New York, N.Y.	120 Broadway, New York, N.Y.
23	Frt.	39	3, 000	Ann Arbor Boat Co. (Mich.)	Grand Haven, Mich.	Frankfort, Mich.
24	Frt.	49	2, 700	International Freighting Corporation (Del.)	Wilmington, Del.	du Pont Building, Wilmington, Del.
25	Frt.	28	1, 600	Hammond Lumber Co. (Del.)	San Francisco, Calif.	310 Sansome Street, San Francisco, Calif.
26	Frt.	48	3, 000	Bradley Transportation Co. (W.Va.)	Duluth, Minn.	Wolvin Building, Duluth, Minn.
27	Frt.	41	2, 500	Honolulu S.S. Co. (Del.)	Wilmington, Del.	c/o Corporation Trust Co. of America, 100 West 10th Street, New York, N.Y.
28	Frt.	26	850	Horace X. Baxter S.S. Co. (Calif.)	San Francisco, Calif.	333 Montgomery Street, San Francisco, Calif.
29	Frt.	30	2, 050	Wilson Transit Co. (Del.)	Wilmington, Del.	100 West 10th Street, New York, N.Y.
30	Tow.	12	1, 000	Bellingham Tug & Barge Co. (Wash.)	Seattle, Wash.	Roeder Avenue and B Street, Bellingham, Wash.
31	Frt.	25	1, 310	Valley Camp S.S. Co. (Del.)	Wilmington, Del.	100 West 10th Street, New York, N.Y.
32	Frt.	27	530	do.	do.	do.
33	Frt.	8	350	Lake Union Dry Dock & Machine Works (Wash.)	Seattle, Wash.	1515 Fairview Avenue, North, Seattle, Wash.
34	Pas.	35	650	San Juan Fishing & Packing Co. (Wash.)	Seward, Alaska	Port San Juan, Alaska.
35	Frt.	27	1, 000	Fontana S.S. Co. (Del.)	Wilmington, Del.	100 West 10th Street, New York, N.Y.
36	Frt.	23	1, 000	do.	do.	do.
37	Tow.	6	950	Ship Owners and Merchants Tugboat Co. (Calif.)	San Francisco, Calif.	Pier 25, San Francisco, Calif.
38	Frt.	32	1, 650	Bethlehem Transportation Corporation (Del.)	Cleveland, Ohio	Union Iron Building, Cleveland, Ohio
39	Frt.	24	1, 250	Morrow S.S. Co. (Del.)	Wilmington, Del.	100 West 10th Street, New York, N.Y.
40	Tnk.	39	2, 800	Standard-Vacuum Transportation Co. (Del.)	New York, N.Y.	26 Broadway, New York, N.Y.
41	Tnk.	41	3, 600	Pan American Foreign Corporation (Del.)	Wilmington, Del.	110 West 10th Street, New York, N.Y.
42	Fsh.	5	150	Pacific Salmon Corporation (Del.)	Ketchikan, Alaska	do.
43	Pas.	45	9, 500	Baltimore Mail S.S. Co. (Md.)	Baltimore, Md.	Baltimore Trust Building, Baltimore, Md.
44	Frt.	31	2, 200	Inland Waterways Corporation	New Orleans, La.	320 Magazine Street, New Orleans, La.
45	Tow.	7	750	Standard-Vacuum Transportation Co. (Del.)	New York, N.Y.	26 Broadway, New York, N.Y.
46	Tnk.	11	320	do.	do.	do.
47	Tnk.	13	320	do.	do.	do.
48	Frt.	25	1, 500	Clyde-Mallory Lines (Me.)	do.	Pier 36, North River, New York, N.Y.
49	Fsh.	10	6 300	Joseph V. Glacouf	Los Angeles, Calif.	1127 West 13th Street, San Pedro, Calif.
50	Fsh.	12	6 400	France-Italian Packing Co. (Calif.)	do.	231 Fish Harbor Wharf, Terminal Island, Calif.
51	Frt.	25	800	F. D. Gleason Coal Co. (Mich.)	Detroit, Mich.	Book Tower, Detroit, Mich.
52	Fsh.	4	100	Alaska Packers Association (Calif.)	Juneau, Alaska	111 California Street, San Francisco, Calif.
53	Tow.	7	300	Young Bros., Ltd. (T.H.)	Honolulu, T.H.	Pier 12, Nuuanu Street, Honolulu, T.H.
54	Frt.	39	2, 000	Pacific-Atlantic S.S. Co. (Del.)	Portland, Oreg.	Porter Building, Portland, Oreg.
55	Frt.	34	4, 000	Matson Navigation Co. (Calif.)	San Francisco, Calif.	215 Market Street, San Francisco, Calif.
56	Pas.	120	4, 000	Eastern S.S. Lines (Me.)	Portsmouth, N.H.	Box 5179, Boston, Mass.
57	Pas.	186	2, 680	do.	do.	do.
58	Pas.	100	2, 700	do.	do.	do.
59	Pas.	110	4, 000	do.	do.	do.
60	Pas.	95	2, 500	do.	do.	do.
61	Pas.	186	2, 680	do.	do.	do.
62	Pas.	110	4, 000	do.	do.	do.
63	Pas.	90	4, 750	do.	New York, N.Y.	Pier 25, North River, New York, N.Y.
64	Pas.	99	1, 600	Eastern S.S. Lines (Me.)	Portsmouth, N.H.	Box 5179, Boston, Mass.

Merchant Vessels

Line no.	Official no.	Signal and radio call letters	Rig	Name of vessel	Tonnage		Dimensions in feet			When built	Where built
					Gross	Net	Length	Breadth	Depth		
1	217530	WECR	St.s.	AGWISTAR.....	4,661	2,921	370.0	53.1	27.0	1919	Newport News, Va...
2	214559	WECU	St.s.	CAUTO.....	3,570	2,160	351.0	47.9	24.7	1916	Seattle, Wash.....
3	216294	WECX	St.s.	ORIZABA.....	6,937	3,420	423.0	60.0	15.7	1918	Philadelphia, Pa.....
4	214665	WECY	St.s.	PANUCCO.....	3,570	2,151	351.0	47.9	24.7	1917	Seattle, Wash.....
5	216082	WECZ	St.s.	SIBONEY.....	6,937	3,420	423.0	60.0	15.7	1918	Philadelphia, Pa.....
6	205072	WEDA	St.s.	HARVEY H. BROWN.....	6,634	4,927	532.0	58.3	32.0	1908	Ecorse, Mich.....
7	215756	WEDB	St.s.	BETA.....	5,665	3,516	400.8	54.3	31.4	1917	Chester, Pa.....
8	204987	WEDD	St.s.	HARRY W. CROFT.....	6,223	4,865	514.0	58.0	25.6	1908	Toledo, Ohio.....
9	207345	WEDF	St.s.	FAYETTE BROWN.....	6,377	4,860	504.0	54.0	30.0	1910	Lorain, Ohio.....
10	205009	WEDG	St.s.	GRAHAM O. WOODRUFF.....	5,539	4,127	460.0	52.2	31.0	1908	Ecorse, Mich.....
11	126741	WEDJ	St.s.	COSTA RICA.....	1,783	1,166	221.5	36.0	19.3	1891	Chester, Pa.....
12	216466	WEDN	St.s.	Creole.....	333	47	126.3	28.2	14.3	1918	Madisonville, La.....
13	211426	WEDR	St.s.	NOYO.....	1,419	836	224.4	41.0	16.6	1913	San Francisco, Calif.....
14	214849	WEDS	St.s.	Redwood.....	1,793	1,045	226.4	41.8	23.1	1917	Bellingham, Wash.....
15	205095	WEDU	St.s.	SANTA INEZ.....	1,832	1,044	240.0	41.0	16.5	1906	Seattle, Wash.....
16	210767	WEDV	St.s.	EDNA CHRISTENSON.....	2,244	1,321	263.3	44.0	22.5	1912	Wilmington, Del.....
17	220963	WEDZ	St.s.	AMERICAN SHIPPER.....	7,430	4,013	436.9	58.2	26.4	1921	Hog Island, Pa.....
18	230991	WEEY	St.s.	EXCAMBION.....	9,360	5,628	453.0	61.7	38.6	1931	Camden, N.J.....
19	231019	WEEZ	Ol.s.	Olympic.....	335	195	117.5	28.1	12.1	1931	Los Angeles, Calif.....
20	206909	WEFA	St.s.	Anaconda.....	238	162	119.4	29.0	10.0	1908	West New Brighton, N.Y.....
21	201594	WEFB	St.s.	ATLANTIC.....	129	87	81.7	20.5	9.9	1904	Philadelphia, Pa.....
22	201177	WEFC	St.s.	ATLANTIC CITY.....	121	82	75.0	21.0	10.4	1904	do.....
23	203366	WEFD	St.s.	AURORA.....	234	159	96.0	25.0	12.0	1906	Camden, N.J.....
24	116762	WEFF	St.s.	BENNINGTON.....	2,029	1,221	238.0	42.2	22.2	1897	South Chicago, Ill.....
25	216666	WEFO	St.s.	Hertha II.....	96	47	81.6	19.2	9.5	1918	Galveston, Tex.....
26	126929	WEFH	St.s.	Chelsea.....	333	184	140.4	34.2	10.8	1892	Wilmington, Del.....
27	217947	WEFI	St.s.	Clara H. Doane.....	96	45	87.4	20.2	10.4	1919	East Boothbay, Maine.....
28	210759	WEFL	St.s.	Governor.....	76	52	72.9	21.3	8.2	1912	Grassy Point, N.Y.....
29	226123	WEFM	St.s.	H. J. Wheeler.....	421	223	142.0	31.6	14.4	1919	Fall River, Mass.....
30	201628	WFEN	St.s.	LENAPE.....	637	433	157.7	29.0	17.2	1904	Camden, N.J.....
31	203181	WEFO	St.s.	JERSEY CITY.....	97	48	82.0	19.0	9.0	1890	Philadelphia, Pa.....
32	77542	WEFP	St.s.	JOHN A. HUGHES.....	148	100	90.0	20.5	10.8	1902	Camden, N.J.....
33	211591	WEFQ	St.s.	Margaret Mears.....	99	56	81.0	20.0	9.9	1893	Boston, Mass.....
34	92291	WEFR	St.p.	Mayflower.....	786	575	202.5	32.5	10.4	1891	Chelsea, Mass.....
35	76921	WEFS	St.s.	Miami.....	97	48	82.0	19.0	9.0	1890	Philadelphia, Pa.....
36	92953	WEFT	St.p.	MOJACK.....	610	352	180.2	28.7	10.1	1899	Newburgh, N.Y.....
37	92904	WEFU	St.p.	Mount Hope.....	880	440	193.1	58.8	11.5	1888	Chelsea, Mass.....
38	92856	WEFV	St.p.	Myles Standish.....	700	339	197.8	33.6	10.9	1895	do.....
39	232927	WEFW	St.s.	STAR OF HOLLYWOOD.....	1,488	864	254.6	35.2	19.7	1918	Grangemouth, Scotland.....
40	25351	WEFX	St.p.	PEMBERTON.....	831	523	175.5	21.0	11.5	1902	Wilmington, Del.....
41	218151	WEFY	St.s.	R. Granger Benson.....	177	30	92.5	24.7	12.2	1919	Green Bay, Wis.....
42	117003	WEFZ	St.s.	Santa Barbara.....	695	527	183.5	37.5	13.5	1900	San Francisco, Calif.....
43	215786	WEFA	St.s.	WEST HOBOMAC.....	5,527	3,385	406.6	54.2	27.1	1918	Seattle, Wash.....
44	215782	WEFAO	St.s.	WEST HOBOMAC.....	7,717	5,839	410.0	56.0	29.0	1918	Alameda, Calif.....
45	227084	WEFAT	St.s.	VAMAR.....	568	246	170.0	30.0	16.7	1919	Middleboro, England.....
46	150831	WEFBB	St.s.	PONCE.....	3,506	2,192	317.0	42.0	27.8	1899	Wilmington, Del.....
47	116835	WEFCD	St.s.	SAN JUAN.....	3,511	2,194	317.0	42.0	23.8	1900	do.....
48	201108	WEFCJ	St.s.	CITY OF ATLANTA.....	5,433	4,111	377.5	49.0	16.8	1904	Chester, Pa.....
49	232292	WEFCM	St.s.	CITY OF BIRMINGHAM.....	5,861	4,343	381.8	52.1	14.9	1923	Newport News, Va.....
50	223221	WEFCL	St.s.	CITY OF BRATTANOOGA.....	5,861	4,343	381.8	52.1	14.9	1923	do.....
51	200840	WEFCN	St.s.	CITY OF COLUMBUS.....	5,433	4,111	377.5	49.0	16.8	1904	Chester, Pa.....
52	207362	WFCCN	St.s.	CITY OF MONTGOMERY.....	5,425	4,025	371.6	49.7	15.4	1910	Newport News, Va.....
53	206381	WFCCO	St.s.	SOMERSET.....	3,648	2,300	309.1	46.2	19.3	1911	Camden, N.J.....
54	207368	WFCCP	St.s.	CITY OF ST. LOUIS.....	5,425	4,025	371.6	49.7	15.4	1910	Newport News, Va.....
55	204437	WFCCQ	St.s.	CITY OF SAVANNAH.....	5,654	4,379	381.5	49.0	15.8	1907	Chester, Pa.....
56	219032	WFCCR	St.s.	COMMERCIAL ORLEANIAN.....	2,674	1,658	253.4	43.8	26.0	1919	Ecorse, Mich.....
57	214716	WFCCV	St.s.	Albert Hill.....	7,115	4,403	435.0	56.0	32.0	1917	San Francisco, Calif.....
58	214415	WFCCW	St.s.	H. C. FOLGER.....	7,066	4,389	435.0	56.0	32.0	1916	do.....
59	215966	WFCCX	St.s.	HERBERT L. PRATT.....	7,118	4,477	435.0	56.0	32.0	1918	Alameda, Calif.....
60	215852	WFCCY	St.s.	J. C. DONNELL.....	9,783	7,165	500.0	68.2	27.0	1917	Newport News, Va.....
61	215903	WFCCZ	St.s.	J. E. O'NEIL.....	7,070	4,460	435.0	56.0	32.0	1918	San Francisco, Calif.....
62	200593	WFDDA	St.s.	LANSING.....	4,613	2,841	399.4	47.2	27.6	1890	Newcastle, England.....
63	220893	WFDDC	St.s.	AMERICAN TRADER.....	7,430	4,013	436.9	58.2	26.4	1920	Hog Island, Pa.....
64	215957	WFDDH	St.s.	BLAKE POINT.....	5,353	3,363	368.6	55.2	30.5	1918	Camden, N.J.....
65	206989	WFDDI	St.s.	C. B. WATSON.....	2,209	1,150	250.0	43.0	23.0	1911	Cleveland, Ohio.....
66	126397	WFDDK	St.s.	Dorothy Bradford.....	1,746	1,197	228.9	38.0	22.0	1889	Philadelphia, Pa.....
67	220684	WFDDL	St.s.	AMERICAN MERCHANT.....	7,430	4,013	436.9	58.2	26.4	1921	Hog Island, Pa.....
68	213909	WFDDM	St.s.	LA BREA.....	6,665	4,157	435.0	56.2	33.7	1916	San Francisco, Calif.....
69	213962	WFDDN	St.s.	LOS ANGELES.....	6,752	4,203	435.0	56.2	33.7	1916	do.....
70	145862	WFDDO	St.s.	OLKUM.....	2,998	1,745	293.0	52.5	23.5	1900	Sparrows Point, Md.....
71	211610	WFDDP	St.s.	GENERAL MARKHAM.....	2,487	1,258	250.0	43.0	26.0	1913	Cleveland, Ohio.....

Merchant Vessels

Line no.	Service	Crew	Horse-power	Name of owner	Home port	Address of owner
1	Frt.	29	2,200	New York & Cuba Mail S.S. Co. (Maine).	New York, N. Y.	Foot Wall Street.
2	Frt.	48	2,500	do.	do.	Do.
3	Pas.	142	8,500	do.	do.	Do.
4	Frt.	48	2,500	do.	do.	Do.
5	Pas.	167	8,500	do.	do.	Do.
6	Frt.	32	1,800	Interlake S.S. Co. (Del.)	Wilmington, Del.	100 West 10th Street.
7	Tnk.	35	3,200	Beta S.S. Corporation (N.J.)	New York, N. Y.	17 Battery Place.
8	Frt.	32	1,200	Interlake S.S. Co. (Del.)	Wilmington, Del.	100 West 10th Street.
9	Frt.	32	1,760	do.	do.	Do.
10	Frt.	21	1,450	Nicholson-Universal S.S. Co. (Del.)	do.	1465 West Jefferson Avenue, Detroit, Mich.
11	Frt.	34	700	Northern Fisheries (Wash.)	San Francisco, Calif.	141 Clay Street.
12	Tow.	12	800	Cary-Davis Tug & Barge Co. (Wash.)	Seattle, Wash.	Pier A.
13	Frt.	29	1,250	National S.S. Co. (Calif.)	San Francisco, Calif.	Crocker Building.
14	Pas.	31	1,000	Pacific-American Fisheries (Del.)	Bellingham, Wash.	South Bellingham, Wash.
15	Frt.	29	950	Andrew F. Mahony Co. (Calif.)	San Francisco, Calif.	1 Drumm Street.
16	Frt.	30	1,700	Sudden & Christenson (Calif.)	do.	310 Sansome Street.
17	Pas.	70	6,000	United States Lines Co. (Nev.)	New York, N. Y.	1 Broadway.
18	Pas.	104	7,200	Export S.S. Corporation (N. Y.)	do.	25 Broadway.
19	Fsh.	16	6,500	French Sardine Co. (Calif.)	Los Angeles, Calif.	181 Fish Harbor Wharf, Ter- minal Island, Calif.
20	Tow.	11	500	New York & Hastings Steamboat Co. (N. Y.)	New York, N. Y.	25 Broadway.
21	Tow.	8	400	Atlantic Refining Co. (Pa.)	Philadelphia, Pa.	260 South Broad Street.
22	Tow.	6	500	Pennsylvania R. R. Co. (Pa.)	do.	Broad Street Station.
23	Tow.	7	500	Lehigh Valley R.R. Co. of New Jersey (N. J.)	New York, N. Y.	143 Liberty Street.
24	Frt.	23	700	Garland S.S. Co. (Del.)	Wilmington, Del.	7 West 10th Street.
25	Tow.	9	650	D. M. Pleton & Co. (Tex.)	Port Arthur, Tex.	Adams Building.
26	Pas.	18	675	Richmond-Eastern Shore Ferry Corpora- tion (Va.)	Reedville, Va.	720 East Grace Street, Rich- mond, Va.
27	Tow.	11	400	Mystlo S.S. Co. (trustees)	Boston, Mass.	250 Stuart Street.
28	Tow.	5	200	Steamtug Governor (N. Y.)	New York, N. Y.	c/o Foley and Martin, 60 Wall Street.
29	Msc.	7	1,000	Salvage Process Corporation (N. Y.)	do.	224 Bush Street (B).
30	Tow.	19	1,000	H. P. Dikes.	Philadelphia, Pa.	308 Chestnut Street.
31	Tow.	8	400	Atlantic Towing Co. (Del.)	Savannah, Ga.	228 West Bay Street.
32	Tow.	11	500	Tug John A. Hughes Co. (Del.)	Philadelphia, Pa.	115 Walnut Street.
33	Tow.	5	225	Delaware Towing Co. (N. Y.)	New York, N. Y.	8 North Pier Street (B).
34	Pas.	21	1,200	Nantasket Beach Steamboat Co. (Mass.)	Boston, Mass.	Rowes Wharf.
35	Tow.	8	400	Atlantic Towing Co. (Del.)	Savannah, Ga.	228 West Bay Street.
36	Pas.	23	600	Keansburg Steamboat Co. (N. J.)	Perth Amboy, N. J.	Keansburg, N. J.
37	Pas.	20	1,200	Providence, Fall River, and Newport Steamboat Co. (R. I.)	Providence, R. I.	138 Dyer Street.
38	Pas.	27	1,350	William M. Mills (estate of)	New York, N. Y.	169 South Street.
39	Pas.	21	228	Martin S. Lewis, Jr.	Los Angeles, Calif.	Box 206, Wilmington, Calif.
40	Pas.	34	1,000	Nantasket Beach Steamboat Co. (Mass.)	Boston, Mass.	Rowes Wharf.
41	Tow.	13	450	East Jersey R. R. & Terminal Co. (N. J.)	New York, N. Y.	11 Broadway.
42	Frt.	20	550	J. R. Hanly Co. (Calif.)	San Francisco, Calif.	24 Market Street.
43	Frt.	32	3,000	Lykes Bros.-Ripley S.S. Co. (La.)	New Orleans, La.	Whitney Bank Building.
44	Frt.	45	2,500	U.S. Shipping Board	San Francisco, Calif.	369 Pine Street.
45	Frt.	15	980	Vamar S.S. Co. (Del.)	Norfolk, Va.	304 East Plume Street.
46	Pas.	59	1,650	New York & Porto Rico S.S. Co. (Maine)	New York, N. Y.	Foot Wall Street.
47	Pas.	59	1,650	do.	do.	Do.
48	Frt.	54	5,000	Ocean S.S. Co. (Ga.)	Savannah, Ga.	Ocean Steamship Terminal.
49	Pas.	98	2,700	do.	do.	Do.
50	Pas.	92	2,700	do.	do.	Do.
51	Pas.	78	5,000	do.	do.	Do.
52	Pas.	74	2,300	do.	do.	Do.
53	Frt.	54	1,700	Merchants & Miners Transportation Co. (Md.)	Baltimore, Md.	112 South Gay Street.
54	Pas.	76	2,300	Ocean S.S. Co. (Ga.)	Savannah, Ga.	Ocean Steamship Terminal.
55	Pas.	84	5,000	do.	do.	Do.
56	Frt.	27	1,500	Mooremack Gulf Lines (Del.)	New York, N. Y.	5 Broadway.
57	Tnk.	32	2,400	Atlantic Refining Co. (Pa.)	Philadelphia, Pa.	260 South Broad Street.
58	Tnk.	31	2,700	do.	do.	Do.
59	Tnk.	32	2,800	do.	do.	Do.
60	Tnk.	37	3,000	do.	do.	Do.
61	Tnk.	32	3,500	do.	do.	Do.
62	Fsh.	36	2,100	Fisherman's Produce Co. (Calif.)	San Francisco, Calif.	34 Davis Street.
63	Pas.	68	6,000	United States Lines Co. (Del.)	New York, N. Y.	1 Broadway.
64	Frt.	44	2,500	Black Point S.S. Co. (Del.)	Boston, Mass.	7 West 10th Street, Wilmington, Del.
65	Tnk.	26	1,300	Sabine Transportation Co. (Del.)	Baltimore, Md.	C/o F. H. Shellus Co., Chamber of Commerce Building.
66	Pas.	30	1,453	Cape Cod S.S. Co. (Maine)	Boston, Mass.	131 State Street.
67	Pas.	68	6,000	United States Lines Co. (Nev.)	New York, N. Y.	1 Broadway.
68	Tnk.	36	2,500	Union Oil Co. of California (Calif.)	Los Angeles, Calif.	Union Oil Building.
69	Tnk.	36	2,500	do.	do.	Do.
70	Tnk.	31	2,500	do.	do.	Do.
71	Tnk.	30	1,400	Cleveland Tankers (Del.)	Wilmington, Del.	100 West 10th Street.

Merchant Vessels

Line No.	Official no.	Signal and radio call letters	Rig	Name of vessel	Tonnage		Dimensions in feet			When built	Where built
					Gross	Net	Length	Breadth	Depth		
1	204720	WFDS	St.s.	LEBANON.....	6,971	5,482	530.0	56.2	32.0	1907	Ecorse, Mich.....
2	221932	WFDT	St.w.	MISSOURI.....	1,411	1,158	230.0	58.0	8.0	1921	Stillwater, Minn.....
3	229220	WFDX	Ols.	DORCHESTER.....	164	111	102.2	22.1	10.6	1929	Quincy, Mass.....
4	229231	WFDY	Ols.	WINTHROP.....	164	111	102.2	22.1	10.6	1929	do.....
5	229230	WFDZ	Ols.	QUINCY.....	164	111	102.2	22.1	10.6	1929	do.....
6	220743	WFED	St.s.	Barbara C.....	1,240	702	221.5	43.0	16.6	1920	North Bend, Oreg.....
7	216767	WFEE	St.s.	WINDING GULF.....	5,438	3,339	368.6	55.2	30.5	1918	Camden, N.J.....
8	216848	WFEE	St.s.	CONSTANCE CHANDLER.....	5,523	3,419	409.6	54.2	27.1	1918	Seattle, Wash.....
9	224691	WFEE	G.a.s.	Folly.....	25	15	47.2	12.9	5.3	1925	San Francisco, Calif.....
10	220055	WFEL	Ols.	Sao Joao.....	244	134	113.6	26.7	10.4	1929	San Diego, Calif.....
11	231063	WFEM	Ols.	Santa Margarita.....	236	123	98.5	25.7	10.9	1931	Los Angeles, Calif.....
12	231145	WFEV	Ols.	Mayflower.....	350	198	125.6	29.8	12.2	1931	San Diego, Calif.....
13	214666	WFFA	St.s.	TANAMO.....	3,211	1,952	331.1	45.2	25.6	1914	Newcastle, England.....
14	229335	WFFO	Ols.	Senator.....	118	65	79.3	22.4	8.8	1930	Los Angeles, Calif.....
15	25281	WFFD	St.s.	UTOWANA.....	392	217	157.0	27.8	15.9	1891	Philadelphia, Pa.....
16	6781	WFFE	St.p.	Warwick.....	681	429	193.0	30.5	10.1	1893	Greenpoint, N.Y.....
17	210813	WFFJ	G.a.s.	Oleonn.....	24	16	49.2	13.0	5.0	1912	Seattle, Wash.....
18	202929	WFFK	Ols.	Caplan.....	94	78	88.5	22.6	10.4	1906	Essex, Mass.....
19	228230	WFFL	Ols.	BLUE SUNOCO.....	1,588	932	245.5	43.1	18.2	1929	Chester, Pa.....
20	218987	WFFM	Ols.	Eastern Prince.....	299	171	141.1	24.8	13.0	1919	Essex, Mass.....
21	140656	WFFN	G.a.s.	Lilly.....	149	75	102.5	28.8	8.8	1882	San Francisco, Calif.....
22	204647	WFFO	Ols.	NEW ENGLAND.....	341	232	118.0	31.4	11.3	1907	Quincy, Mass.....
23	229673	WFFP	Ols.	PASSAIC SUN.....	533	306	189.3	31.1	11.2	1930	Chester, Pa.....
24	229674	WFFQ	Ols.	RARITAN SUN.....	533	306	189.3	31.1	11.2	1930	do.....
25	216492	WFFR	Ols.	Frances E.....	74	58	70.7	16.4	7.2	1918	Port Blakeley, Wash.....
26	107707	WFFS	Sch.	Aurora.....	1,211	1,070	221.3	42.4	17.7	1901	Everett, Wash.....
27	3845	WFFT	Sc.b.	Bryn Mawr.....	3,854	3,412	400.0	50.2	23.9	1900	Chicago, Ill.....
28	231126	WFFU	Ols.	WHITE FLASH.....	615	366	194.5	34.1	11.3	1931	Chester, Pa.....
29	229947	WFFV	Ols.	Bremen.....	127	71	79.3	22.6	8.8	1930	Los Angeles, Calif.....
30	229557	WFFW	G.a.s.	Ruth B.....	19	13	41.7	12.5	5.8	1930	Tacoma, Wash.....
31	215104	WFFX	Ols.	Slaven.....	37	25	54.2	15.1	6.9	1917	do.....
32	91569	WFFY	Sch.	Marguerite.....	113	96	88.0	23.5	8.4	1883	Essex, Mass.....
33	219398	WFFZ	Sch.	Wm. H. Harriman.....	1,450	1,345	222.0	43.0	20.5	1919	Thomaston, Maine.....
34	217046	WFFJ	St.s.	MAJOR WHEELER.....	3,431	2,038	305.0	48.0	24.5	1918	Oakland, Calif.....
35	217883	WFOE	St.s.	LEWIS LUCKENBACH.....	6,574	4,054	496.4	68.2	23.3	1919	Quincy, Mass.....
36	217791	WFOI	St.s.	POINT BRAVA.....	4,834	3,045	398.8	52.2	27.4	1919	Arlington, N.Y.....
37	217128	WFOO	St.s.	WILLIAM N. PAGE.....	5,438	3,339	368.6	55.2	30.5	1918	Camden, N.J.....
38	127426	WFUI	St.s.	S. B. WAY.....	6,874	5,288	642.4	50.2	28.7	1900	West Superior, Wis.....
39	216788	WGAA	St.s.	CITIES SERVICE KOOL-MOTOR.....	6,762	4,186	435.0	56.0	32.0	1918	Alameda, Calif.....
40	107417	WGCA	St.s.	ADMIRAL DEWEY.....	2,104	1,336	280.0	36.1	22.7	1898	Philadelphia, Pa.....
41	3904	WGCB	St.s.	ADMIRAL EVANS.....	2,140	1,278	253.1	38.4	22.8	1901	Toledo, Ohio.....
42	107425	WGCC	St.s.	ADMIRAL FARRAGUT.....	2,141	1,361	280.0	36.1	22.7	1898	Philadelphia, Pa.....
43	116811	WGCD	St.s.	ADMIRAL FISKE.....	2,432	1,460	280.0	38.1	19.6	1898	San Francisco, Calif.....
44	167556	WGCE	St.s.	Admiral Rodman.....	1,101	837	175.0	36.0	14.0	1899	Fairhaven, Calif.....
45	117116	WGCH	St.s.	ADMIRAL ROGERS.....	2,277	1,350	270.1	40.1	17.3	1902	San Francisco, Calif.....
46	107423	WGCI	St.s.	ADMIRAL SCHLEY.....	2,104	1,336	280.0	36.1	22.7	1898	Philadelphia, Pa.....
47	203123	WGCI	St.s.	ADMIRAL SERRRE.....	2,446	1,866	242.0	43.0	26.8	1906	Cleveland, Ohio.....
48	81788	WGOK	St.s.	ADMIRAL WATSON.....	2,009	1,258	253.1	38.4	22.5	1902	Toledo, Ohio.....
49	127113	WGCL	St.s.	CURACAO.....	1,546	1,144	241.3	38.0	16.3	1895	Philadelphia, Pa.....
50	211442	WGCM	St.s.	EMMA ALEXANDER.....	7,793	4,428	423.8	54.9	17.7	1913	Camden, N.J.....
51	212719	WGCO	St.s.	H. F. ALEXANDER.....	8,357	3,708	500.1	63.1	20.6	1914	Philadelphia, Pa.....
52	203813	WGCP	St.s.	DOROTHY ALEXANDER.....	5,453	2,546	391.1	48.2	19.7	1907	Camden, N.J.....
53	20587	WGCR	St.s.	Queen.....	2,727	1,672	331.2	38.5	21.2	1892	Philadelphia, Pa.....
54	212244	WGCV	St.s.	SOUTH AMERICAN.....	2,662	1,427	290.6	47.1	18.3	1914	Ecorse, Mich.....
55	225502	WGDF	Ols.	Ansonia.....	50	34	63.4	16.2	7.6	1926	Oig Harbor, Wash.....
56	225574	WGDD	Ols.	Irene L.....	49	33	60.1	16.1	7.8	1926	do.....
57	223755	WGDL	Ols.	California.....	145	89	114.4	25.2	11.5	1924	East Boothbay, Maine.....
58	117254	WGDP	Sc.b.	SHENANGO.....	2,365	1,824	298.0	44.8	21.9	1903	Bath, Maine.....
59	167183	WGDD	Ols.	Martha Foss.....	96	65	87.5	22.4	8.7	1886	Astoria, Oreg.....
60	227920	WGDR	OFB	Emma R. S.....	148	85	89.1	23.0	9.4	1928	San Diego, Calif.....
61	228003	WGDU	Ols.	CORMORANT.....	371	179	139.4	25.1	14.5	1928	Groton, Conn.....
62	227740	WGDV	Ols.	JOHN F. CUSHING.....	301	205	120.2	27.1	13.8	1928	Manitowoc, Wis.....
63	212673	WGED	Sc.b.	TAMPICO.....	1,994	1,673	248.8	40.1	18.1	1900	Havre, France.....
64	220853	WGED	St.s.	AMERICAN IMPORTER.....	7,590	4,039	436.9	58.2	26.4	1920	Hog Island, Pa.....
65	216902	WGEI	Ols.	EAST INDIAN.....	8,159	5,160	445.0	58.0	29.0	1918	Uruga, Japan.....

Merchant Vessels

85

Line no.	Service	Crew	Horse-power	Name of owner	Home port	Address of owner
1	Frt.	32	1,800	Bethlehem Transportation Corporation (Del.)	Cleveland, Ohio.....	Union Trust Building.
2	Tow.	30	2,000	Inland Waterways Corporation (D.C.)	St. Louis, Mo.....	Customs House.
3	Cod.	14	380	R. O'Brien & Co. (Mass.)	Boston, Mass.....	34 Fish Pier, South Boston, Mass.
4	Cod.	14	6380	do.	do.	Do.
5	Cod.	14	380	do.	do.	Do.
6	Frt.	28	850	W. R. Chamberlin	San Francisco, Calif.	1 Drumm Street.
7	Frt.	39	2,500	Mystic S.S. Co. (trustee)	Boston, Mass.	250 Stuart Street.
8	Frt.	36	3,000	Los Angeles S.S. Co. (Calif.)	Los Angeles, Calif.	Box 218, Wilmington, Calif.
9	Pas.	1	6170	Edward L. McDonald	San Francisco, Calif.	Box 184 Millitas, Calif.
10	Fsh.	14	6400	Joaquin Canas	San Diego, Calif.	1537 Columbia Street.
11	Fsh.	14	6350	Joseph M. Mardesich	do.	610 Alms Street, San Pedro, Calif.
12	Fsh.	15	6550	George E. Campbell	do.	C/o Campbell Machine Co., foot 8th Street.
13	Frt.	67	2,000	United Fruit S.S. Corporation (Del.)	New York, N.Y.	Pier 3, North River.
14	Fsh.	10	6280	Slavko Ivancic	Los Angeles, Calif.	862 Seventh Street, San Pedro, Calif.
15	Frt.	14	212	Phillip Shore Shipping Co. (Fla.)	Tampa, Fla.	Stovall Building.
16	Pas.	15	1,050	William M. Mills	New York, N.Y.	169 South Street.
17	Fsh.	1	80	Libby, McNeill & Libby (Ma)	Seattle, Wash.	88 Hamlin Street.
18	Cod.	8	130	Aspen Fish & Products Co. (N.J.)	Philadelphia, Pa.	Wildwood, N.J.
19	Tnk.	17	1,000	Sun Oil Co. (N.J.)	do.	1808 Walnut Street.
20	Frt.	8	6400	East Coast Line (Me)	Portland, Maine	25 Orland Street.
21	Fsh.	6	6240	E. W. Overlander	Los Angeles, Calif.	Three Arches, Calif.
22	Frt.	7	360	Gotham Marine Corporation (N.Y.)	New York, N.Y.	C/o Joseph F. O'Boyle, 15 Moore Street.
23	Tnk.	8	300	Sun Oil Co. (N.J.)	Philadelphia, Pa.	1608 Walnut Street.
24	Tnk.	9	300	do.	do.	Do.
25	Fsh.	4	100	Alaska Pacific Salmon Corporation (Del.)	Ketchikan, Alaska	Do.
26	Frt.	12	-----	H. J. Cochran	San Francisco, Calif.	Box 372, Monterey, Calif.
27	Frt.	9	-----	Pittsburgh, S.S. Co. (W.Va.)	Duluth, Minn.	Wolvin Building.
28	Tnk.	10	375	Atlantic Refining Co. (Pa.)	Philadelphia, Pa.	260 South Broad Street.
29	Fsh.	10	6275	Tomo Mosch	Los Angeles, Calif.	872 19th Street, San Pedro, Calif.
30	Fsh.	7	50	Nakat Packing Corporation (N.Y.)	Ketchikan, Alaska	Dexter Horton Building, Seattle, Wash.
31	Fsh.	7	100	do.	do.	Do.
32	Frt.	2	-----	Robert J. Leseaman	Boston, Mass.	74 Seventy-third Street, New York, N.Y.
33	Frt.	11	-----	Patrick Ryan	Los Angeles, Calif.	625 Beacon Street.
34	Frt.	32	2,000	Baltimore Insular Line (N.J.)	Baltimore, Md.	Pier 5, Pratt Street.
35	Frt.	52	4,500	Luckenbach S.S. Co. (Del.)	New York, N.Y.	120 Wall Street.
36	Frt.	31	2,500	Swayne & Hoyt (Ltd.) (Nev.)	San Francisco, Calif.	215 Wall Street.
37	Frt.	61	2,500	Mystic S.S. Co. (trustee)	Boston, Mass.	250 Stuart Street.
38	Frt.	32	1,750	Morrow S.S. Co. (Del.)	Wilmington, Del.	100 West 10th Street.
39	Tnk.	35	2,600	Cities Service Refining Transport Co. (Del.)	New York, N.Y.	60 Wall Street.
40	Frt.	60	2,100	Pacific Motorship Co. (Maine)	Seattle, Wash.	1519 Railroad Avenue South.
41	Pas.	45	2,000	Pacific S.S. Lines (Ltd.) (Nev.)	do.	Merchants Exchange Building, San Francisco, Calif.
42	Pas.	61	2,560	do.	do.	Do.
43	Pas.	65	1,800	Pacific Motorship Co. (Maine)	Tacoma, Wash.	1519 Railroad Avenue South, Seattle, Wash.
44	Pas.	21	400	do.	Seattle, Wash.	Do.
45	Pas.	71	2,000	Pacific S.S. Lines (Ltd.) (Nev.)	do.	Merchants Exchange Building, San Francisco, Calif.
46	Pas.	62	1,800	Pacific Motorship Co. (Maine)	do.	1519 Railroad Avenue South.
47	Frt.	30	1,200	Pacific S.S. Lines (Ltd.) (Nev.)	do.	Merchants Exchange Building, San Francisco, Calif.
48	Pas.	64	2,000	do.	do.	Do.
49	Frt.	29	1,050	Alaska S.S. Co. (Nev.)	New York, N.Y.	120 Broadway.
50	Pas.	158	7,000	Pacific S.S. Lines, Ltd. (Nev.)	San Francisco, Calif.	311 California Street.
51	Pas.	220	25,000	do.	do.	Do.
52	Pas.	120	5,000	do.	do.	Do.
53	Pas.	82	3,000	do.	do.	Do.
54	Pas.	81	2,000	Chicago, Duluth & Georgian Bay Transit Co. (Ind.)	Chicago, Ill.	110 West Adams Street.
55	Fsh.	8	90	Alaska Packers Association (Calif.)	Seward, Alaska	111 California Street, San Francisco, Calif.
56	Fsh.	8	667	do.	do.	Do.
57	Pit.	6	275	San Francisco Har Pilots Benevolent & Protective Association (Calif.)	San Francisco, Calif.	Pier 7.
58	Tnk.	14	-----	Gulf Refining Co. (Tex.)	Port Arthur, Tex.	Gulf Office Building.
59	Tow.	6	240	Foss Co. (Wash.)	Seattle, Wash.	600 West Ewing Street.
60	Fsh.	8	6400	Guy H. Silva	San Diego, Calif.	1003 West Brooks Street.
61	Fsh.	24	6500	Ocean Trawling Co. (Mass.)	Boston, Mass.	84 State Street.
62	Tow.	11	1,000	Great Lakes Dredge & Dock Co. (N.J.)	Duluth, Minn.	Exchange Building.
63	Tnk.	13	-----	Texas Co. (Del.)	Wilmington, Del.	7 West 10th Street.
64	Pas.	80	6,000	United States Lines (Nev.)	New York, N.Y.	1 Broadway.
65	Frt.	39	65,000	Ford Motor Co. (Del.)	Detroit, Mich.	Highland Park, Mich.

Merchant Vessels

Line no.	Official no.	Signal and radio call letters	Rig	Name of vessel	Tonnage		Dimensions in feet			When built	Where built
					Gross	Net	Length	Breadth	Depth		
1	231312	WGEM	St.s.	MARIPOSA.....	18,017	10,580	604.0	79.3	30.5	1931	Quincy, Mass.....
2	231354	WGEP	Ol.s.	MERCURY SUN.....	8,893	5,398	480.5	66.0	36.8	1931	Chester, Pa.....
3	231367	WGEG	St.s.	Maj. John W. McKie.....	172	81	93.3	23.0	9.1	1920	Bay City, Mich.....
4	225016	WGEV	Ga.s.	Liddy.....	34	26	52.0	17.7	4.7	1925	Brooklyn, N.Y.....
5	226343	WGEY	Ol.s.	Gertrude S.....	59	40	65.9	17.0	8.0	1927	Gig Harbor, Wash.....
6	222379	WGFP	Ga.s.	Taku.....	50	31	69.1	17.0	5.7	1896	San Francisco, Calif.....
7	229605	WGFG	Ol.s.	Cora B.....	66	45	65.9	18.3	6.0	1930	Hoquiam, Wash.....
8	209884	WGFS	Ol.s.	Driva.....	35	23	56.1	16.9	6.5	1912	Tacoma, Wash.....
9	233016	WGFX	St.s.	ANGELINA.....	4,772	2,940	393.8	55.3	28.1	1934	Newport News, Va.....
10	217220	WGGA	Ol.s.	WEST GRAMA.....	5,326	3,306	410.0	54.4	27.2	1918	Los Angeles, Calif.....
11	217328	WGOI	St.s.	SACCARAPPA.....	4,965	2,952	390.0	54.2	27.6	1918	Hog Island, Pa.....
12	217210	WGUI	St.s.	BRANDYWINE.....	4,931	3,003	364.9	51.0	29.5	1918	Gloucester City, N.J.....
13	217154	WHCA	St.s.	AGWDALE.....	4,763	2,969	370.0	53.1	27.0	1918	Newport News, Va.....
14	136761	WHCB	St.s.	BRAZOS.....	4,497	2,793	391.9	48.3	15.8	1899	do.....
15	214468	WHCF	St.s.	HENRY R. MALLORY.....	6,063	4,519	424.3	54.5	22.3	1916	do.....
16	212651	WHCG	St.s.	MEDINA.....	5,426	3,470	397.7	54.3	24.4	1914	do.....
17	156747	WHCH	St.s.	PECOS.....	4,572	2,903	390.9	45.3	15.6	1899	do.....
18	210617	WHCM	St.s.	NELSON.....	4,746	2,707	370.0	52.1	27.0	1912	Quincy, Mass.....
19	214190	WHCP	St.s.	CITIZEN SERVICE FUEL.....	5,343	3,296	389.0	54.7	29.3	1916	do.....
20	209721	WHCQ	Erg.	Mount Hope.....	1,801	1,584	264.7	44.1	19.6	1912	Bath, Maine.....
21	213028	WHCT	St.s.	ULYSSES.....	10,780	6,791	514.0	65.2	39.8	1915	Sparrows Point, Md.....
22	203564	WHCX	St.s.	GOVERNOR COEB.....	2,522	1,556	289.1	54.0	18.0	1906	Chester, Pa.....
23	215301	WHCY	St.s.	SABINE.....	488	252	152.2	26.1	15.1	1917	Baltimore, Md.....
24	203668	WHCZ	St.s.	RELIEF.....	889	322	184.6	30.2	20.6	1907	Wilmington, Del.....
25	229066	WHDA	St.s.	HEKLA.....	386	206	140.8	25.0	13.5	1928	Boston, Mass.....
26	216488	WHDM	St.s.	FAIRFIELD.....	2,848	1,641	309.2	48.2	21.5	1918	Wilmington, Del.....
27	226184	WIDN	El.s.	ALABAMA.....	300	204	140.0	25.0	8.7	1928	Ambridge, Pa.....
28	226181	WHDO	El.s.	WARRIOR.....	300	204	140.0	25.0	8.7	1928	do.....
29	228196	WHDD	St.s.	ULUA.....	6,494	3,616	425.4	54.3	29.9	1917	Belfast, Ireland.....
30	228203	WIDR	St.s.	TOLUA.....	6,494	3,616	425.4	54.3	29.9	1917	do.....
31	228089	WHDT	Ol.s.	WILLIAM J. O'BRIEN.....	215	98	114.9	23.1	11.6	1928	Quincy, Mass.....
32	231460	WHEA	St.s.	SEATRIN NEW ORLEANS.....	7,684	4,546	428.6	62.2	32.6	1928	Wallsend-on-Tyne, England.....
33	220759	WHED	St.s.	DENALE.....	3,432	2,164	320.7	46.0	24.4	1920	Oakland, Calif.....
34	231467	WHEI	St.s.	SAINT JOHN.....	6,185	3,020	387.4	61.2	27.0	1932	Newport News, Va.....
35	226342	WHEJ	Ol.s.	A. E. Williams.....	75	40	80.4	20.9	8.9	1927	Alameda, Calif.....
36	212416	WHEL	Ol.s.	T. G. Condare.....	52	18	69.6	19.4	6.8	1914	Sausalito, Calif.....
37	117099	WHEM	Sch.	Sophie Christenson.....	675	570	180.6	38.9	13.4	1901	Port Blakely, Wash.....
38	228145	WHEP	Ol.s.	Frances C. Daney.....	103	70	92.6	20.3	9.9	1928	Essex, Mass.....
39	231673	WHES	St.s.	ACADIA.....	6,185	3,020	387.4	61.2	27.0	1932	Newport News, Va.....
40	231687	WHEW	St.s.	Bear of Oakland.....	6,728	299	190.4	29.9	18.8	1874	Greenock, Scotland.....
41	231480	WHEX	St.s.	MONTERREY.....	18,017	10,580	604.0	79.3	30.5	1932	Quincy, Mass.....
42	230616	WHFA	Ol.s.	Myojin Maru.....	49	25	80.0	14.8	6.3	1931	Honolulu, Hawaii.....
43	224587	WHFE	Ol.s.	John H.....	50	34	60.8	17.1	7.2	1929	Port Blakely, Wash.....
44	226355	WHFF	Ol.s.	Genevieve II.....	50	34	61.8	16.0	7.8	1927	Tacoma, Wash.....
45	226177	WHFH	Ga.s.	Alabama.....	70	35	81.4	21.6	9.7	1926	Pensacola, Fla.....
46	212257	WHFG	Ga.s.	Pirate.....	54	30	60.5	21.5	6.8	1914	Oakland, Calif.....
47	227720	WHFJ	Ol.s.	St. Therese.....	178	109	94.7	23.5	9.7	1928	San Diego, Calif.....
48	232548	WHFL	Ol.s.	Western Pilot.....	113	59	77.3	22.0	9.7	1933	Tacoma, Wash.....
49	229547	WHFN	Ol.s.	Gertrude L. Thebaud.....	137	93	116.8	25.2	12.2	1930	Essex, Mass.....
50	233117	WHFS	St.s.	MANUELA.....	4,772	2,940	293.8	55.3	28.1	1934	Newport News, Va.....
51	232231	WHFY	Ol.s.	Wm. F. KENNY.....	1,169	958	176.0	43.0	13.5	1933	Mariners Harbor, N.Y.....
52	136423	WHFZ	Ol.s.	Effie M. Morrissey.....	119	51	93.6	23.8	10.2	1894	Essex, Mass.....
53	204226	WHGB	St.s.	CREOLE.....	6,362	3,849	407.0	53.0	26.7	1907	Quincy, Mass.....
54	215411	WICE	St.s.	EL ALMIRANTE.....	5,216	4,055	364.0	51.2	23.8	1917	do.....
55	215587	WICF	St.s.	EL CAPITAN.....	5,216	4,055	364.0	51.2	23.6	1917	do.....
56	224284	WICH	St.s.	EL COSTON.....	7,286	4,509	426.9	57.0	26.6	1924	Tacoma, Wash.....
57	136919	WIGI	St.s.	EL DIA.....	4,504	2,798	391.7	48.3	15.8	1901	Newport News, Va.....
58	220629	WICJ	St.s.	EL ESTERO.....	4,219	2,557	334.6	47.1	23.1	1920	Arlington, N.Y.....
59	220979	WICK	St.s.	EL ISLEO.....	4,219	2,557	334.6	47.1	23.1	1920	do.....
60	221014	WICL	St.s.	EL LAO.....	4,219	2,557	334.6	47.1	23.1	1920	do.....
61	207947	WICM	St.s.	EL MUNDO.....	6,008	3,747	405.6	53.1	27.4	1910	Newport News, Va.....
62	224496	WICO	St.s.	EL OCEANO.....	6,767	4,171	415.0	56.1	29.1	1925	Kearny, N.J.....
63	208166	WICP	St.s.	EL OCCIDENTE.....	6,008	3,747	405.6	53.1	27.4	1910	Newport News, Va.....
64	208080	WICQ	St.s.	EL ORIENTE.....	6,008	3,747	405.6	53.1	27.4	1910	do.....
65	136882	WICS	St.s.	EL VALLE.....	4,605	2,896	391.7	48.3	15.8	1901	do.....
66	203681	WICT	St.s.	MOMUS.....	6,413	3,893	410.0	53.2	25.6	1906	Philadelphia, Pa.....
67	221648	WICU	St.s.	TAMIAHUA.....	10,227	6,552	600.0	71.2	31.2	1921	Oakland, Calif.....
68	211499	WICV	St.s.	TOPILA.....	5,125	3,146	371.5	59.1	28.1	1913	Newport News, Va.....
69	215233	WICW	St.s.	TORRES.....	4,943	2,955	371.5	59.1	28.8	1917	do.....
70	227107	WICX	St.s.	DIXIE.....	3,188	4,918	426.6	60.2	26.0	1927	Kearny, N.J.....
71	228408	WIDA	Ol. s.	SANTA INEZ.....	4,576	2,622	370.0	53.2	20.0	1929	Copenhagen, Denmark.....

Merchant Vessels

87

Line no.	Service	Crew	Horse-power	Name of owner	Home port	Address of owner
1	Pas.	346	22,000	Oceanic S.S. Co. (Calif.)	Los Angeles, Calif.	215 Market Street, San Francisco, Calif.
2	Tnk.	36	2,800	Motor Tankship Corp. (Del.)	Philadelphia, Pa.	1608 Walnut Street.
3	Tow.	12	350	Inland Waterways Corporation (Ala.)	Mobile, Ala.	Maher Building.
4	Cbl.	4	75	New York Telephone Co. (N.Y.)	New York, N.Y.	360 Bridge Street (B).
5	Fsh.	6	120	Sebastian Stuart Fish Co. (Wash.)	Ketchikan, Alaska	Spokane Street Dock, Seattle, Wash.
6	Fsh.	3	70	Pioneer Sea Foods Co. (Wash.)	Juneau, Alaska.	Cordova, Alaska.
7	Fsh.	4	140	do.	do.	Do.
8	Tow.	1	125	Juneau Logging Co. (Alaska)	do.	do.
9	Frt.	28	3,150	A. H. Bull S. Co. (N.J.)	New York, N.Y.	115 Broad Street.
10	Frt.	32	2,700	U.S. Shipping Board.	Los Angeles, Calif.	do.
11	Frt.	37	2,500	South Atlantic S.S. Co. (Del.)	Savannah, Ga.	7 West 10th Street, Wilmington, Del.
12	Tnk.	40	2,400	Hilloone S.S. Co., Ltd. (Nev.)	San Francisco, Calif.	311 California Street.
13	Frt.	30	2,200	Clyde-Mallory Lines (Maine)	New York, N.Y.	Pier 36, North River.
14	Frt.	44	4,200	do.	do.	Do.
15	Pas.	57	4,100	do.	do.	Do.
16	Frt.	35	4,100	do.	do.	Do.
17	Frt.	43	4,300	do.	do.	Do.
18	Tnk.	35	2,100	Hilloone S.S. Co., Ltd. (Nev.)	San Francisco, Calif.	311 California Street.
19	Tnk.	36	2,200	Cilies Service Transportation Co. (Del.)	New York, N.Y.	60 Wall Street.
20	Frt.	4	7,200	H. F. Dilkes	Philadelphia, Pa.	306 Chestnut Street.
21	Tnk.	37	7,200	American Tankers Corporation (Mass.)	New York, N.Y.	21 West Street.
22	Pas.	86	6,000	Peninsular & Occidental S.S. Co. (Conn.)	New Haven, Conn.	205 Church Street.
23	Tow.	20	1,500	Sabine Transportation Co. (Del.)	Baltimore, Md.	c/o F. H. Shallus Co., Chamber of Commerce Building.
24	Wrk.	20	1,600	Merritt-Chapman & Scott Corporation (Del.)	New York, N.Y.	17 Battery Place.
25	Cod.	22	500	Trawler Hekla (Mass.)	Boston, Mass.	44 School Street.
26	Frt.	28	1,600	Quinnipiac Shipping Corporation (N.Y.)	New York, N.Y.	39 Cortlandt Street.
27	Tow.	12	b 1,100	Tennessee Coal, Iron & R.R. Co. (Tenn.)	Mobile, Ala.	Brown-Marx Building, Birmingham, Ala.
28	Tow.	12	b 1,100	do.	do.	Do.
29	Pas.	150	6,000	United Fruit S.S. Corporation (Del.)	New York, N.Y.	Pier 3, North River.
30	Pas.	134	6,000	do.	do.	Do.
31	Cod.	19	380	R. O'Brien & Co. (Mass.)	South Boston, Mass.	43 Fish Pier.
32	Frt.	40	3,000	Gulf Transit Corporation (Del.)	New Orleans, La.	100 West 10th Street, Wilmington, Del.
33	Frt.	28	1,500	Alaska S.S. Co. (Nev.)	New York, N.Y.	120 Broadway.
34	Pas.	177	11,400	Eastern S.S. Lines (Maine)	Boston, Mass.	Hox 5179.
35	Tow.	1	300	Harbor Tug & Barge Co. (Calif.)	San Francisco, Calif.	Pier 16.
36	Fsh.	3	b 200	T. G. Condare S.S. Corporation (Calif.)	do.	Foot Leavenworth Street.
37	Cod.	45	230	J. E. Shields	Seattle, Wash.	Pier 1.
38	Cod.	14	230	Frances C. Denehy	Boston, Mass.	272 Northern Avenue.
39	Pas.	177	11,400	Eastern S.S. Lines (Maine)	do.	Hox 5179.
40	Nsc.	19	500	Richard E. Byrd	San Francisco, Calif.	9 Brimmer Street, Boston, Mass.
41	Pas.	346	22,000	Oceanic S.S. Co. (Calif.)	do.	215 Market Street.
42	Fsh.	10	200	William G. Anderson	Honolulu, T.H.	7 Judd Street.
43	Fsh.	8	135	Libby, McNeil & Libby (Me.)	Seattle, Wash.	88 Hamlin Street.
44	Fsh.	8	135	Genevieve Huxev	do.	3825 7th Avenue S.W.
45	Plt.	6	80	Mobile Bar Pilots Association	Mobile, Ala.	66 St. Francis Street.
46	Frt.	3	80	Union Fish Co. (Calif.)	San Francisco, Calif.	141 Clay Street.
47	Fsh.	9	275	Frank P. Silva	San Diego, Calif.	447 Rosecrans Street, Point Loma, Calif.
48	Fsh.	9	b 235	Western Boat Building Co. (Wash.)	Tecoma, Wash.	2508 East 11th Street.
49	Cod.	20	180	Schooner Gertrude L. Thebaud (Mass.)	Gloucester, Mass.	c/o Explorers Club, 37 Rogers Street.
50	Frt.	36	2,150	A. H. Bull S.S. Co. (N.J.)	New York, N.Y.	115 Broad Street.
51	Frt.	14	700	T. A. Kenny (N.Y.)	do.	44 East 23d Street.
52	Msc.	7	60	Robert M. Bartlett	do.	10 West 72d Street.
53	Pas.	140	7,600	Southern Pacific Co. (Ky.)	do.	165 Broadway.
54	Frt.	36	2,300	do.	do.	Do.
55	Frt.	36	2,350	do.	do.	Do.
56	Frt.	44	7,100	do.	do.	Do.
57	Frt.	54	3,000	do.	do.	Do.
58	Frt.	37	2,600	do.	do.	Do.
59	Frt.	48	2,500	do.	do.	Do.
60	Frt.	32	2,500	do.	do.	Do.
61	Frt.	46	5,500	do.	do.	Do.
62	Frt.	43	5,500	do.	do.	Do.
63	Frt.	38	5,500	do.	do.	Do.
64	Frt.	60	5,500	do.	do.	Do.
65	Frt.	44	4,300	do.	do.	Do.
66	Pas.	97	5,000	do.	do.	Do.
67	Tnk.	41	4,200	do.	do.	Do.
68	Tnk.	35	2,350	do.	do.	Do.
69	Tnk.	33	2,300	do.	do.	Do.
70	Pas.	110	7,100	do.	do.	Do.
71	Pas.	80	3,500	Grace S.S. Co. (Del.)	do.	10 Hanover Square.

Merchant Vessels

Line no.	Official no.	Signal and radio call letters	Rig	Name of vessel	Tonnage		Dimensions in feet			When built	Where built
					Gross	Net	Length	Breadth	Depth		
1	224409	WIDF	St. s.	JOSEPH H. FRANTZ.....Ⓢ	8,289	6,436	601.6	62.0	27.8	1924	River Rouge, Mich...
2	228577	WIDG	Ol. s.	SANTA RITA.....Ⓢ	4,576	2,622	370.0	53.2	20.0	1920	Copenhagen, Denmark.
3	212920	WIDL	Ol. s.	Leonine.....Ⓢ	31	24	50.4	16.7	5.0	1915	Anacortes, Wash....
4	226572	WIDM	Ol. s.	Sally S.....Ⓢ	74	50	69.5	17.0	8.7	1927	Port Blakely, Wash....
5	226567	WIDN	Ol. s.	Virginia E.....Ⓢ	70	42	68.7	17.3	8.0	1926	Dockton, Wash.....
6	200625	WIDQ	Ga. s.	Rudolf N.....Ⓢ	29	19	51.9	15.2	6.8	1912	Oakland, Calif.....
7	210400	WIDR	Ga. s.	Hazel Robb.....Ⓢ	50	34	67.4	16.4	5.8	1912	Ketchikan, Alaska....
8	214967	WIDS	Ol. s.	Barton F.....Ⓢ	50	42	65.2	17.0	7.3	1917	Seattle, Wash.....
9	226496	WIDT	Ol. s.	Sacco.....Ⓢ	61	41	66.9	17.1	7.3	1927	do.....
10	231779	WIEA	St. s.	MANHATTAN.....Ⓢ	24,289	13,924	668.4	86.3	33.3	1932	Camden, N.J.....
11	229297	WIEP	Ol. s.	Gertrude M. Fauch.....Ⓢ	126	86	100.5	21.0	10.2	1930	Essex, Mass.....
12	163680	WIES	Brg.	Hobson.....Ⓢ	241	221	120.0	23.0	9.0	1907	Milford, Del.....
13	226435	WIEV	Ga. s.	Guy Junior.....Ⓢ	50	34	68.6	16.5	5.6	1927	Houghton, Wash.....
14	231430	WIEY	St. w.	MARK TWAIN.....Ⓢ	513	476	157.0	42.0	6.0	1932	Jeffersonville, Ind....
15	200205	WIFA	Ol. s.	Lorna Foss.....Ⓢ	31	21	63.1	13.2	6.8	1903	Hoquiam, Wash.....
16	222804	WIFG	Ol. s.	Equator.....Ⓢ	56	38	59.1	17.5	7.9	1923	Oig Harbor, Wash.....
17	233139	WIFH	Ol. s.	Messenger.....Ⓢ	49	33	71.1	13.6	7.7	1924	Seattle, Wash.....
18	203757	WIFJ	St. s.	SIERRA.....Ⓢ	4,846	4,287	438.7	52.0	23.9	1906	Toledo, Ohio.....
19	202033	WIFK	St. s.	COLONEL E. M. YOUNG.....Ⓢ	6,412	5,362	504.0	54.2	31.0	1905	Ecorse, Mich.....
20	136623	WIFL	St. s.	SUMATRA.....Ⓢ	4,118	3,288	405.4	48.0	24.4	1897	Cleveland, Ohio.....
21	225321	WIFP	Ol. s.	Andover.....Ⓢ	113	77	93.3	21.6	10.7	1930	Essex, Mass.....
22	230045	WIFS	Ol. s.	Exeter.....Ⓢ	114	78	93.3	22.0	10.6	1930	do.....
23	216821	WJAO	St. s.	MISSOULA.....Ⓢ	4,533	2,721	392.3	51.2	27.5	1918	Camden, N.J.....
24	208114	WJOA	St. s.	CURRIER.....Ⓢ	4,711	2,869	370.0	52.1	27.0	1910	Quincy, Mass.....
25	216404	WJCB	St. s.	GULF OF MEXICO.....Ⓢ	7,807	4,867	467.6	62.7	32.0	1917	Camden, N.J.....
26	213099	WJCC	St. s.	GULFCOAST.....Ⓢ	5,188	3,202	383.0	51.2	30.1	1915	do.....
27	216299	WJCD	St. s.	GULFLAND.....Ⓢ	5,276	3,207	391.1	51.2	30.2	1918	do.....
28	212524	WJCE	St. s.	GULFLIGHT.....Ⓢ	5,188	3,202	383.0	51.2	30.1	1914	do.....
29	214827	WJCF	St. s.	GULFMAID.....Ⓢ	5,225	3,248	391.1	51.2	30.2	1917	do.....
30	210514	WJCG	St. s.	GULFPOOL.....Ⓢ	5,188	3,202	383.0	51.2	30.1	1912	do.....
31	217775	WJCH	St. s.	GULFQUEEN.....Ⓢ	6,599	4,117	419.5	56.5	31.7	1919	do.....
32	212676	WJCI	St. s.	GULFSTREAM.....Ⓢ	5,188	3,202	383.0	51.2	30.1	1914	do.....
33	141861	WJCJ	St. s.	LIGONID.....Ⓢ	3,737	2,396	352.5	46.4	26.2	1903	do.....
34	212566	WJCK	St. s.	TRINIDADIAN.....Ⓢ	2,450	1,765	295.0	39.0	25.4	1892	Newcastle, England....
35	81626	WJCL	St. s.	WINFRED.....Ⓢ	2,551	1,620	283.5	42.2	21.1	1898	Bath, Maine.....
36	211627	WJCM	St. s.	SENATOR BAILEY.....Ⓢ	293	31	113.5	25.5	13.2	1913	Camden, N.J.....
37	215529	WJCN	St. s.	Robert P. Clark.....Ⓢ	291	147	128.1	25.8	13.2	1917	Orange, Tex.....
38	227978	WJCO	Ol. s.	GULFHAWK.....Ⓢ	10,208	6,326	511.7	69.5	36.7	1928	Haverton Hill-on-Tees, England.
39	228046	WJCP	Ol. s.	GULFWING.....Ⓢ	10,208	6,326	511.7	69.5	36.7	1928	do.....
40	204579	WJQQ	St. s.	EVERETT.....Ⓢ	5,065	3,097	373.2	52.7	29.8	1907	Quincy, Mass.....
41	214726	WJQR	St. s.	FELIX TAUSSIO.....Ⓢ	5,965	3,738	395.0	55.1	31.0	1917	Newport News, Va....
42	215535	WJCS	St. s.	LEMUEL BURROWS.....Ⓢ	7,610	4,787	437.2	63.7	33.7	1917	Camden, N.J.....
43	211738	WJCT	St. s.	LEWIS K. THURLOW.....Ⓢ	3,306	2,097	313.5	46.1	23.0	1913	Newport News, Va....
44	204848	WJCU	St. s.	MELROSE.....Ⓢ	5,057	3,096	373.2	52.7	29.8	1907	Quincy, Mass.....
45	230258	WJCV	Ol. s.	Newton.....Ⓢ	206	84	115.8	23.4	11.2	1930	Essex, Mass.....
46	216101	WJCW	St. s.	SEWALLS POINT.....Ⓢ	5,431	3,373	368.6	55.2	30.5	1918	Camden, N.J.....
47	213740	WJCK	St. s.	STEPHEN R. JONES.....Ⓢ	4,387	3,112	354.2	49.0	27.4	1915	Newport News, Va....
48	213479	WJCY	St. s.	WALTER D. NOYES.....Ⓢ	4,387	3,114	354.2	49.0	27.4	1915	do.....
49	214583	WJCB	St. s.	WILLIAM A. MCKENNEY.....Ⓢ	5,855	3,654	395.0	55.1	31.0	1916	do.....
50	217919	WJDJ	St. s.	SAOE BRUSH.....Ⓢ	5,565	3,475	409.8	54.2	27.7	1919	Portland, Ore.....
51	216076	WJDK	St. s.	WIND RUSH.....Ⓢ	5,489	3,426	410.0	54.2	27.6	1918	do.....
52	228720	WJDN	El. s.	TYDOL No. 2.....Ⓢ	1,783	1,055	252.1	44.2	18.5	1929	Wilmington, Del.....
53	226345	WJDQ	Ol. s.	Lanika.....Ⓢ	209	70	87.0	25.0	9.0	1914	East Oakland, Calif....
54	217436	WJDU	St. s.	DOROTHY CAHILL.....Ⓢ	5,691	3,457	410.0	54.2	27.6	1918	Portland, Ore.....
55	222133	WJDV	St. s.	HARTWELSON.....Ⓢ	3,078	1,921	319.7	46.0	21.2	1902	Sunderland, England....
56	207299	WJEH	Ol. s.	Salvor.....Ⓢ	532	235	132.3	33.3	15.1	1910	Tottenville, N.Y.....
57	216822	WJEI	St. s.	ADMIRAL PEOPLES.....Ⓢ	3,133	1,903	299.4	45.0	22.8	1918	Elizabeth, N.J.....
58	216824	WJFO	St. s.	PHOENIX.....Ⓢ	5,731	3,511	400.8	54.3	31.4	1918	Chester, Pa.....
59	218018	WJEX	St. s.	TIMBER RUSH.....Ⓢ	5,441	3,369	410.0	54.2	27.6	1919	Portland, Ore.....
60	231865	WJEZ	Ol. s.	TEAPA.....Ⓢ	1,184	704	305.6	30.2	20.7	1919	Squantum, Mass.....
61	233012	WJFB	Ol. s.	Annette.....Ⓢ	68	46	67.7	17.9	9.4	1934	Tacoma, Wash.....
62	227879	WJFJ	Ol. s.	Benorita.....Ⓢ	58	46	66.4	16.8	7.7	1928	do.....
63	86017	WJFP	Ol. s.	Gwylan.....Ⓢ	63	43	69.0	16.4	7.7	1902	do.....
64	217172	WJIO	St. s.	CITY OF NORFOLK.....Ⓢ	8,424	5,222	493.4	60.0	35.3	1918	Alameda, Calif.....
65	217896	WJIU	St. s.	SCANYORK.....Ⓢ	5,163	3,162	390.0	54.2	28.0	1919	Hog Island, Pa.....
66	227128	WJOA	St. s.	WEST ELCASCO.....Ⓢ	5,766	4,113	409.6	54.2	27.1	1918	Seattle, Wash.....
67	217282	WJOE	St. s.	WEST MADAKET.....Ⓢ	5,607	3,516	409.6	54.2	27.1	1918	do.....
68	217176	WJOO	St. s.	WEST MADAKET.....Ⓢ	5,654	4,099	409.6	54.2	27.1	1918	do.....
69	217224	WJOU	St. s.	WEST KYSKA.....Ⓢ	5,552	3,364	409.8	54.2	27.7	1918	Portland, Ore.....
70	217374	WJUU	Ol. s.	CARRISO.....Ⓢ	3,894	2,429	340.5	48.0	24.7	1918	Long Beach, Calif....
71	210278	WKCA	St. s.	CAROLYN.....Ⓢ	3,209	2,369	313.6	46.1	22.9	1912	Newport News, Va....
72	213833	WKCB	St. s.	CLARE.....Ⓢ	3,372	2,139	327.2	46.2	22.9	1915	Sparrows Point, Md....
73	214382	WKCC	St. s.	CORNELIA.....Ⓢ	3,129	1,944	327.7	46.7	23.6	1916	do.....
74	213472	WKCD	St. s.	EDITH.....Ⓢ	3,382	2,121	327.2	46.2	22.9	1916	do.....

Merchant Vessels

Line no.	Service	Crew	Horse-power	Name of owner	Home port	Address of owner
1	Frt.	34	2,500	Columbia Transportation Co. (Del.)	Wilmington, Del.	100 West 10th Street.
2	Pas.	70	3,500	Grace S.S. Co. (Del.)	New York, N.Y.	10 Hanover Square.
3	Fsh.	4	85	Alaska Pacific Salmon Corporation (Del.)	Ketchikan, Alaska	
4	Fsh.	8	180	do.	do.	
5	Fsh.	8	180	do.	do.	
6	Fsh.	3	100	Nakat Packing Corporation (N.Y.)	do.	Deater Horton Building, Seattle, Wash.
7	Fsh.	8	80	do.	do.	Do.
8	Fsh.	8	100	do.	do.	Do.
9	Fsh.	8	135	do.	do.	Do.
10	Pas.	481	30,000	North Atlantic S.S. Corporation (Del.)	New York, N.Y.	1 Broadway.
11	Cod.	14	275	Charles M. Faul.	Boston, Mass.	272 Northern Avenue.
12	Frt.	1		Texas Co. (Del.)	Wilmington, Del.	7 West 10th Street.
13	Fsh.	9	100	Libby, McNeill & Libby (Maine)	Seattle, Wash.	88 Hamlin Street.
14	Tow.	17	1,000	Howard Shipyard & Dock Co. (Ind.)	Jeffersonville, Ind.	Louisville, Ky.
15	Tow.	4	150	Foss Co. (Wash.)	Seattle, Wash.	660 West Ewing Street.
16	Fsh.	7	110	Peril Straits Packing Co. (Wash.)	Ketchikan, Alaska	
17	Frt.	4	85	H. L. Wood	do.	Box X.
18	Frt.	24	1,250	Sierra S.S. Co. (Del.)	Wilmington, Del.	100 West 10th Street.
19	Frt.	36	2,000	United S.S. Co. (Del.)	do.	7 West 10th Street.
20	Frt.	25	1,585	Sumatra S.S. Co. (Del.)	do.	Do.
21	Cod.	10	230	General Seafoods Corporation (Mass.)	Boston, Mass.	41 Commercial Street, Gloucester, Mass.
22	Fsh.	14	230	do.	do.	Do.
23	Frt.	33	2,200	Hammond Lumber Co. (Del.)	San Francisco, Calif.	310 Sansome Street.
24	Tnk.	38	2,100	Gulf Refining Co. (Tex.)	Port Arthur, Tex.	Gulf Office Building.
25	Tnk.	45	3,000	do.	do.	Do.
26	Tnk.	38	2,025	do.	do.	Do.
27	Tnk.	38	2,050	do.	do.	Do.
28	Tnk.	38	2,000	do.	do.	Do.
29	Tnk.	38	2,093	do.	do.	Do.
30	Tnk.	42	2,100	do.	do.	Do.
31	Tnk.	41	2,600	do.	do.	Do.
32	Tnk.	39	2,600	do.	do.	Do.
33	Tnk.	35	2,200	do.	do.	Do.
34	Tnk.	26	875	do.	do.	Do.
35	Tnk.	32	1,200	do.	do.	Do.
36	Tow.	17	550	do.	do.	Do.
37	Tow.	16	1,000	do.	do.	Do.
38	Tnk.	40	3,200	do.	do.	Do.
39	Tnk.	40	3,200	do.	do.	Do.
40	Frt.	45	2,700	Mystic S.S. Co. (trustee)	Boston, Mass.	250 Stuart Street.
41	Frt.	31	2,200	do.	do.	Do.
42	Frt.	38	3,000	do.	do.	Do.
43	Frt.	34	1,200	do.	do.	Do.
44	Frt.	40	2,700	do.	do.	Do.
45	Fsh.	15	450	Trawler Newton (Mass.)	do.	21 Fish Pier.
46	Frt.	37	2,600	Mystic S.S. Co. (trustee)	do.	250 Stuart Street.
47	Frt.	37	1,700	do.	do.	Do.
48	Frt.	37	1,770	do.	do.	Do.
49	Frt.	34	2,200	do.	do.	Do.
50	Frt.	40	2,500	Shepard S.S. Co. (Maine)	Portland, Maine	477 Congress Street.
51	Frt.	33	2,600	do.	do.	Do.
52	Tnk.	18	1,000	Tide Water Associated Transport Corporation (Del.)	Wilmington, Del.	7 West 10th Street.
53	Fsh.	15	150	Hawslan Sea Products Co. (Hawaii)	Honolulu, Hawaii	217 South King Street.
54	Frt.	34	2,600	Christenson S.S. Co. (Calif.)	San Francisco, Calif.	310 Sansome Street.
55	Frt.	32	1,400	Hartwellon S.S. Co. (Mass.)	Boston, Mass.	73 Water Street.
56	Msc.	22	1,000	Subocean Salvage Corporation (Del.)	New York, N.Y.	149 19th Avenue, Whitestone, Long Island, N.Y.
57	Pas.	60	1,700	Portland California S.S. Co. (Calif.)	San Francisco, Calif.	311 California Street.
58	Tnk.	44	3,600	American Tankers Corp. (Mass.)	Boston, Mass.	80 Boylston Street.
59	Frt.	33	2,500	Shepard S.S. Co. (Me.)	Portland, Me.	205 East 42d Street, New York, N.Y.
60	Frt.	18	1,500	Celba Navigation Corporation (La.)	New Orleans, La.	Union Indemnity Building.
61	Fsh.	4	180	Annette Island Canning Co. (Alaska)	Seattle, Wash.	Ketchikan, Alaska.
62	Fsh.	5	610	Harry Olson	San Francisco, Calif.	224 Francisco Street.
63	Tow.	3	200	American Tug Boat Co. (Wash.)	Seattle, Wash.	City Dock, Everett, Wash.
64	Pas.	40	9,600	Baltimore Mail S.S. Co. (Md.)	Baltimore, Md.	Baltimore Trust Building.
65	Pas.	80	3,140	American Seaside Line (Del.)	New York, N.Y.	5 Broadway.
66	Frt.	32	3,000	U.S. Shipping Board	Seattle, Wash.	
67	Frt.	49	2,600	American Diamond Lines (Del.)	New York, N.Y.	39 Broadway.
68	Frt.	34	2,500	Waterman S.S. Corporation (Ala.)	Mobile, Ala.	Merchants National Bank Building.
69	Frt.	31	2,500	do.	do.	Do.
70	Frt.	36	1,720	Garriso (Calif.)	San Francisco, Calif.	444 Market Street.
71	Frt.	31	1,200	A.H. Bull S.S. Co. (N.J.)	New York, N.Y.	115 Broad Street.
72	Frt.	30	1,600	do.	do.	Do.
73	Frt.	31	2,500	do.	do.	Do.
74	Frt.	32	1,500	do.	do.	Do.

Merchant Vessels

Line no.	Official no.	Signal and radio call letters	Rig	Name of vessel	Tonnage		Dimensions in feet			When built	Where built
					Gross	Net	Length	Breadth	Depth		
1	210004	WKCE	St.s.	EVELYN.....○	3,140	2,443	313.6	46.1	22.9	1912	Newport News, Va.
2	214503	WKCF	St.s.	HELEN.....○	3,128	1,944	327.7	46.7	23.5	1916	Sparrows Point, Md.
3	208889	WKCG	St.s.	HILTON.....○	3,102	2,423	313.5	46.0	22.0	1911	Newport News, Va.
4	213068	WKCH	St.s.	MARGARET.....○	3,352	2,125	327.2	46.2	22.9	1916	Sparrows Point, Md.
5	207579	WKCI	St.s.	MILLINOCKET.....○	3,274	2,078	311.0	44.2	24.1	1910	do.
6	216667	WKCK	St.s.	JEAN.....△	4,902	3,028	376.4	52.3	27.0	1918	do.
7	214449	WKCL	St.s.	Paulsboro.....○	6,698	4,171	435.0	56.0	33.4	1916	San Francisco, Calif.
8	214391	WKCM	Ol.s.	SIERRA.....○	1,510	1,199	210.6	42.5	14.8	1916	Hoquiam, Wash.
9	214265	WKCN	St.s.	RESOLUTE.....○	453	219	135.0	30.0	16.0	1916	Ashtabula, Ohio.
10	215991	WKCO	St.s.	MUNBEAVER.....○	4,835	2,980	384.8	51.2	27.3	1918	Chester, Pa.
11	212642	WKCP	St.s.	CALORIA.....○	4,095	2,543	369.3	50.9	30.3	1906	Newcastle-on-Tyne, England.
12	212517	WKCR	St.s.	MALABAR.....○	8,374	6,364	458.3	60.0	28.6	1914	Newport News, Va.
13	215286	WKCV	St.s.	PENNSYLVANIA.....△	6,390	3,970	416.8	56.1	32.7	1917	Quincy, Mass.
14	225135	WKCW	St.s.	COAMO.....○	7,057	4,208	412.0	59.8	23.2	1925	Newport News, Va.
15	215581	WKCX	St.s.	MAINE.....○	5,988	3,737	402.0	54.2	31.4	1917	Bath, Maine.
16	215371	WKCY	St.s.	VIRGINIA.....△	6,390	3,964	416.8	56.1	32.7	1917	Quincy, Mass.
17	307187	WKCZ	St.s.	COASTWISE.....○	4,015	2,444	359.0	49.2	25.9	1910	Camden, N.J.
18	228674	WKDC	St.s.	BERWINDOLEN.....△	4,411	2,750	350.5	50.1	28.3	1929	Quincy, Mass.
19	210992	WKDH	St.s.	Akutan.....○	221	150	100.6	23.5	9.2	1913	North Bend, Oreg.
20	228682	WKDY	St.s.	BERWINDVALE.....△	4,411	2,750	350.5	50.1	28.3	1929	Quincy, Mass.
21	231905	WKFB	St.s.	SEATRIN NEW YORK.....△	8,061	4,927	461.3	63.7	33.2	1932	Chester, Pa.
22	231915	WKFC	St.s.	SEATRIN HAVANA.....△	8,061	4,927	461.3	63.7	33.2	1932	do.
23	110967	WKFE	Ol.s.	Theodore Foss.....○	170	133	113.6	23.0	9.6	1900	Alameda, Calif.
24	231978	WKEG	St.s.	COLOMBIA.....△	5,236	3,042	385.5	57.8	20.0	1932	Newport News, Va.
25	232019	WKEL	Ol.s.	Retriever.....○	100	57	99.3	22.2	19.1	1904	Ballard, Wash.
26	232021	WKEJ	St.s.	HAITI.....△	5,236	3,042	385.5	57.8	20.0	1932	Newport News, Va.
27	232005	WKEK	St.s.	SANTA PAULA.....△	9,135	5,839	484.4	72.2	25.8	1933	Kearny, N.J.
28	231091	WKEI	Ol.s.	City of San Diego.....○	294	161	116.2	28.0	10.5	1931	San Diego, Calif.
29	232039	WKEN	St.s.	AMERICAN EAGLE.....○	4,371	2,759	370.0	52.0	25.5	1917	Oakland, Calif.
30	230108	WKEO	Ol.s.	San Rafael.....○	265	147	115.0	28.3	10.4	1930	San Diego, Calif.
31	232109	WKEP	Ol.s.	MASAYA.....○	1,174	701	305.6	30.2	20.7	1920	Squantum, Mass.
32	232101	WKEQ	St.s.	SANTA LUCIA.....△	9,135	5,839	484.4	72.2	25.8	1933	Kearny, N.J.
33	228040	WKES	Ol.s.	TRIMOUNT.....○	235	101	114.9	25.1	11.6	1928	Quincy, Mass.
34	232110	WKEE	Ol.s.	MATAGALPA.....○	1,174	701	305.6	30.2	20.7	1920	Squantum, Mass.
35	228017	WKEV	Ol.s.	GLOBE OF THE SEAS.....○	239	135	110.0	26.6	11.4	1928	Long Beach, Calif.
36	228037	WKEW	St.s.	SHAWMUT.....○	235	101	114.9	23.1	11.6	1928	Quincy, Mass.
37	227992	WKEZ	Ol.s.	Stella Di Genova.....○	195	110	99.0	24.0	10.0	1928	San Diego, Calif.
38	202907	WKFG	Os.s.	Director.....○	27	10	48.2	16.6	7.2	1906	East Boothbay, Me.
39	230322	WKFN	Ol.s.	Sonoma.....○	39	26	61.6	15.0	7.8	1930	Squantum, Wash.
40	217292	WKII	St.s.	WILKENO.....△	6,548	4,075	415.0	65.7	31.9	1918	Osaka, Japan.
41	217225	WKIU	St.s.	WEST ZEBA.....○	5,058	3,488	409.8	54.2	27.7	1918	Portland, Oreg.
42	217987	WLAA	St.s.	SARCOXIE.....○	5,116	3,103	390.0	54.2	27.6	1919	Hog Island, Pa.
43	217673	WLAE	St.s.	BARLOW.....○	422	234	142.0	27.7	14.8	1919	Elizabeth, N.J.
44	214040	WLCA	St.s.	EDGAR F. LUCKENBACH.....△	6,013	3,787	425.0	57.3	29.4	1916	Newport News, Va.
45	214506	WLCC	St.s.	EDWARD LUCKENBACH.....△	7,910	5,087	436.6	57.2	28.0	1916	Quincy, Mass.
46	215668	WLCD	St.s.	F. J. LUCKENBACH.....△	7,821	4,951	446.0	56.1	27.8	1917	do.
47	214677	WLCE	St.s.	J. L. LUCKENBACH.....△	8,950	5,800	436.6	57.2	28.0	1917	do.
48	215800	WLCE	St.s.	K. I. LUCKENBACH.....△	8,887	5,677	446.0	56.1	27.8	1918	do.
49	216090	WLOF	St.s.	KATRINA LUCKENBACH.....△	8,854	5,687	446.0	56.1	27.8	1918	do.
50	217849	WLQG	St.s.	LILLIAN LUCKENBACH.....△	6,369	3,990	448.9	60.2	28.2	1919	Chester, Pa.
51	215528	WLCH	St.s.	PAUL LUCKENBACH.....△	6,606	4,125	471.1	59.2	28.9	1913	Bremen, Germany.
52	210867	WLCL	St.s.	FLORENCE LUCKENBACH.....△	4,953	3,197	401.8	52.2	27.3	1910	Glasgow, Scotland.
53	126391	WLDM	St.s.	Terra.....○	2,556	1,966	264.0	43.0	18.8	1885	Philadelphia, Pa.
54	215654	WLGN	St.s.	EDWIN B. DE'GOLIA.....○	3,321	2,032	292.3	47.2	26.9	1917	Baltimore, Md.
55	217596	WLCQ	St.s.	CITY OF NEWPORT NEWS.....△	8,424	5,222	493.0	66.0	35.3	1919	Alameda, Calif.
56	232171	WLEA	St.s.	SANTA ELENA.....△	9,135	5,839	484.4	72.2	25.8	1933	Kearny, N.J.
57	232210	WLEB	St.s.	WASHINGTON.....△	24,299	13,896	668.4	86.3	33.3	1933	Camden, N.J.
58	236832	WLEH	Ol.s.	Magellan.....○	155	86	94.0	25.0	10.7	1931	San Diego, Calif.
59	230436	WLEI	Ol.s.	Western Pride.....○	118	66	78.1	20.4	10.6	1930	Tacoma, Wash.
60	208239	WLEJ	Ol.s.	BOSTON.....○	255	113	114.3	22.5	11.6	1910	Quincy, Mass.
61	208424	WLEL	Os.s.	Swan.....○	36	24	54.0	15.7	5.2	1911	Anacortes, Wash.
62	209901	WLEN	Os.s.	Lincoln.....○	61	41	69.5	16.7	7.6	1912	Port Blakely, Wash.
63	210982	WLEO	Ol.s.	Willard, B.....○	64	44	73.3	17.8	7.3	1913	do.
64	222325	WLEP	St.w.	WILLIAM G. CLYDE.....○	364	290	147.5	33.4	5.2	1922	Ambridge, Pa.
65	116997	WLEQ	Ol.s.	Cuyamaca.....○	176	139	90.7	23.8	8.0	1900	Portland, Oreg.
66	216514	WLER	St.s.	NORTH WIND.....○	2,488	1,456	296.5	40.0	22.9	1918	Camden, N.J.
67	227967	WLES	Ol.s.	Sacramento.....○	201	111	103.0	25.6	9.6	1928	Los Angeles, Calif.
68	111429	WLET	Sch.	J. Edwin Kirwan.....○	138	110	106.0	28.9	8.7	1902	Gloucester, Va.

Merchant Vessels

Line no.	Service	Crew	Horse-power	Name of owner	Home port	Address of owner
1	Frt.	32	1,200	A. H. Bull S.S. Co. (N.J.)	New York, N.Y.	115 Broad Street.
2	Frt.	37	2,500	do.	do.	Do.
3	Frt.	37	1,200	do.	do.	Do.
4	Frt.	28	1,500	do.	do.	Do.
5	Frt.	32	1,800	do.	do.	Do.
6	Frt.	32	3,000	do.	do.	Do.
7	Tnk.	36	3,000	Standard-Vacuum Transportation Co. (Del.)	do.	26 Broadway.
8	Fsh.	24	6 640	Arctic Transport Co. (N.J.)	Nome, Alaska	264 Coleman Building, Seattle, Wash.
9	Wrk.	19	900	Merritt-Chapman & Scott Corporation (Del.)	New York, N.Y.	17 Battery Place.
10	Frt.	30	2,300	Munson S.S. Line (N.Y.)	do.	67 Wall Street.
11	Tnk.	33	1,800	Standard Navigation Corporation (La.)	New Orleans, La.	Union Building.
12	Tnk.	35	2,800	Malaner S.S. Co. (Del.)	Wilmington, Del.	Dover, Del., c/o U.S. Corporation Co.
13	Tnk.	34	3,000	Texas Co. (Del.)	do.	7 West 10th Street.
14	Pas.	161	6,000	Coamo S.S. Corporation	New York, N.Y.	Foot of Wall Street.
15	Frt.	36	3,000	Fairfield S.S. Corporation (N.Y.)	do.	39 Cortlandt Street.
16	Tnk.	34	3,000	Texas Co. (Del.)	Wilmington, Del.	7 West 10th Street.
17	Frt.	32	1,936	Coastwise Transportation Corporation (Maine)	Portland, Maine	331 St. John Street.
18	Frt.	36	1,700	Wilmore S.S. Co. (N.Y.)	New York, N.Y.	1 Broadway.
19	Tow	10	500	Alaska Salvage & Towing Co. (Wash.)	Ketchikan, Alaska	608 Central Building, Seattle, Wash.
20	Frt.	32	1,760	Wilmore S.S. Co. (N.Y.)	New York, N.Y.	1 Broadway.
21	Frt.	33	8,800	Seatrail Lines (Del.)	do.	39 Broadway.
22	Frt.	33	8,800	do.	do.	Do.
23	Fsh.	7	6 400	Fred Berg & Sons (Wash.)	Los Angeles, Calif.	Aldwell Building, Port Angeles, Wash.
24	Pas.	96	7,500	Colombian Mail S.S. Corporation (Del.)	New York, N.Y.	17 Battery Place.
25	Tow.	4	320	Pacific Tugboat Co. (Calif.)	Los Angeles, Calif.	253 Fish Harbor Wharf, Terminal Island, Calif.
26	Pas.	89	7,500	Colombian Mail S.S. Corporation (Del.)	New York, N.Y.	17 Battery Place.
27	Pas.	164	12,000	Panama Mail S.S. Co. (Del.)	San Francisco, Calif.	2 Pine Street.
28	Fsh.	14	6 450	John G. Nelson	Los Angeles, Calif.	411 East 16th Street.
29	Frt.	27	2,400	American Eagle Owners (N.Y.)	New York, N.Y.	80 Broad Street.
30	Fsh.	12	450	Van Camp Sea Food Co. (Calif.)	San Diego, Calif.	Fish Harbor Wharf, Terminal Island, Calif.
31	Frt.	18	2,000	Celba Navigation Corporation (La.)	New Orleans, La.	1400 Union Indemnity Building.
32	Pas.	180	12,000	Grace S.S. Co. (Del.)	San Francisco, Calif.	2 Pine Street.
33	Cod	22	380	Massachusetts Trawling Co. (Mass.)	Boston, Mass.	22 Fish Pier, South Boston, Mass.
34	Frt.	12	2,000	Celba Navigation Corporation (La.)	New Orleans, La.	Union Indemnity Building.
35	Fsh.	12	400	Mary M. Carrien	San Diego, Calif.	360 San Antonio Avenue, Point Loma, Calif.
36	Cod.	21	380	Massachusetts Trawling Co. (Mass.)	Boston, Mass.	22 Fish Pier, South Boston, Mass.
37	Fsh.	10	6 300	Fred Canepa	San Diego, Calif.	1648 Kettner Boulevard.
38	Frt.	2	28	Robert G. Leffingwell	Portland, Me.	2944 Colfax Street, Evanston, Ill.
39	Tow	3	180	Fairbanks Morse Co. (Ill.)	Seattle, Wash.	900 S. Washburn Ave., Chicago, Ill.
40	Frt.	38	3,200	Williams S.S. Corporation (Del.)	New York, N.Y.	9 Broadway Street.
41	Frt.	42	2,600	U.S. Shipping Board	Portland, Oreg.	Washington, D.C.
42	Frt.	35	2,500	do.	Philadelphia, Pa.	Do.
43	Tow	23	850	Ford Motor Co. (Del.)	Detroit, Mich.	Dearborn, Mich.
44	Frt.	40	3,500	Luckenbach S.S. Co. (Del.)	New York, N.Y.	120 Wall Street.
45	Frt.	38	4,000	do.	do.	Do.
46	Frt.	41	4,000	do.	do.	Do.
47	Frt.	42	4,000	do.	do.	Do.
48	Frt.	42	4,000	do.	do.	Do.
49	Frt.	46	4,500	do.	do.	Do.
50	Frt.	42	6,000	do.	do.	Do.
51	Frt.	49	4,000	do.	do.	Do.
52	Frt.	36	2,750	do.	do.	Do.
53	Frt.	32	1,293	James A. Wilson	do.	Ocean Springs, Miss.
54	Tnk.	32	1,300	Hilleone S.S. Co. (Nev.)	San Francisco, Calif.	311 California Street.
55	Pas.	45	9,500	Baltimore Mail S.S. Co. (Md.)	Baltimore, Md.	Baltimore Trust Building.
56	Pas.	163	12,000	Grace S.S. Co. (Del.)	San Francisco, Calif.	2 Pine Street.
57	Pas.	514	30,000	Transatlantic S.S. Corporation (Del.)	New York, N.Y.	1 Broadway.
58	Fsh.	12	6 350	Star & Crescent Oil Co. (Calif.)	San Diego, Calif.	Harbor Administration Building.
59	Fsh.	9	230	Western Boat Building Co. (Wash.)	Los Angeles, Calif.	2508 East 11th Street, Tacoma, Wash.
60	Cod	6	330	Massachusetts Trawling Co. (Mass.)	Boston, Mass.	22 Fish Pier.
61	Fsh.	2	6 80	Alaska Packers Association (Calif.)	Juneau, Alaska	111 California Street, San Francisco, Calif.
62	Fsh.	3	80	Alaska Pacific Salmon Corporation (Del.)	Ketchikan, Alaska	do.
63	Fsh.	5	150	Libby, McNeill & Libby (Maine)	San Francisco, Calif.	Merchants Exchange Building.
64	Tow.	6	1,400	Carnegie Steel Co. (N.J.)	Pittsburgh, Pa.	434 5th Avenue.
65	Tow.	11	6 200	Star & Crescent Boat Co. (Calif.)	San Diego, Calif.	California Theatre Building.
66	Frt.	31	1,450	Northland Transportation Co. (Wash.)	Ketchikan, Alaska	Pier 5, Seattle, Wash.
67	Fsh.	10	6 400	Denis Santos	San Diego, Calif.	3127 Byron Street, Point Loma, Calif.
68	Frt.	5		L. C. Gardner	Miami, Fla.	27 Northwest 6th Street.

Merchant Vessels

Line no.	Official no.	Signal and radio call letters	Rlg	Name of vessel	Tonnage		Dimensions in feet			When built	Where built
					Gross	Net	Length	Breadth	Depth		
1	232377	WLEW	St.s.	MALTON.....	2,972	1,818	332.6	48.3	22.0	1923	Old Kilpatrick, Scotland.
2	216990	WLIA	St.s.	SANTA TERESA.....	4,858	2,888	360.2	51.6	22.8	1918	Philadelphia, Pa.
3	217153	WLOO	St.s.	CADARETTA.....	2,648	1,621	289.0	44.1	19.2	1918	Portland, Ore.
4	217566	WMAE	St.s.	A. M. BAXTER.....	2,428	1,464	253.4	43.6	25.1	1919	Ashtabula, Ohio
5	218766	WMBV	St.s.	M. & J. TRACY.....	2,364	1,395	253.0	43.5	25.6	1917	Ecorse, Mich.
6	136568	WMCB	St.s.	Enterprise.....	2,806	1,679	318.8	37.4	26.8	1882	Newcastle, England.
7	204955	WMCC	St.s.	CHIREKOP.....	6,566	3,474	412.8	53.1	29.2	1906	Newport News, Va.
8	228454	WMCE	St.s.	MAKIKI.....	6,066	3,813	402.0	54.2	31.4	1917	Bath, Maine
9	215832	WMCD	St.s.	MALOLO.....	17,231	8,305	554.0	83.2	30.7	1927	Philadelphia, Pa.
10	211832	WMCF	St.s.	MANOA.....	6,805	4,356	422.6	54.0	33.3	1913	Newport News, Va.
11	211715	WMCG	St.s.	MATSONIA.....	9,402	5,901	480.0	58.1	36.5	1913	do.
12	214861	WMCH	St.s.	MAUL.....	9,801	6,004	484.0	58.0	31.5	1917	San Francisco, Calif.
13	208997	WMCI	St.s.	WILHELMINA.....	6,725	4,212	426.1	54.1	33.5	1909	Newport News, Va.
14	227116	WMCM	Fl.s.	CALIFORNIA.....	17,833	9,511	674.4	80.3	20.5	1928	do.
15	210688	WMCP	St.s.	BARBARA.....	4,665	2,874	384.0	50.2	26.6	1913	Philadelphia, Pa.
16	136138	WMCS	St.s.	Essex.....	3,018	2,155	295.0	40.0	15.4	1890	do.
17	86269	WMCT	St.s.	GLOUCESTER.....	2,641	1,676	272.7	42.0	16.0	1893	Sparrows Point, Md.
18	96308	WMCV	St.s.	HOWARD.....	3,581	2,278	310.5	42.0	18.0	1895	Wilmington, Del.
19	77274	WMCW	St.s.	JUNATA.....	3,465	2,437	310.0	42.0	18.0	1897	do.
20	180815	WMCY	St.s.	NANTUCKET.....	2,599	1,767	274.0	42.0	16.2	1899	do.
21	201169	WMCZ	St.s.	ONTARIO.....	3,099	1,952	292.2	42.2	15.9	1904	Camden, N.J.
22	231932	WMDA	St.s.	SANTA ROSA.....	9,135	3,839	484.4	72.2	26.8	1932	Kearny, N.J.
23	229377	WMDB	Fl.s.	SANTA CLARA.....	8,220	3,825	483.3	63.0	25.5	1930	Canton, N.J.
24	229059	WMDG	Ols.	NORTHLAND.....	1,255	754	177.7	35.0	19.0	1929	Houghton, Wash.
25	228928	WMDJ	Ols.	Shasta.....	157	86	90.5	23.0	9.6	1929	San Diego, Calif.
26	231985	WMDK	On.s.	Rainbow.....	14	10	44.0	10.5	4.5	1915	Bayonne, N.J.
27	229261	WMDR	Ols.	FORDHAM.....	255	110	122.4	24.1	11.5	1929	Bath, Me.
28	229044	WMDS	Fl.s.	PENNSYLVANIA.....	18,200	9,702	586.4	80.3	20.5	1929	Newport News, Va.
29	229232	WMDT	Ols.	NOTRE DAME.....	255	116	122.4	24.1	11.5	1929	Bath, Maine
30	228974	WMDW	Ols.	SANTA MONICA.....	2,433	1,349	296.1	45.9	18.0	1924	Gothenburg, Sweden.
31	202668	WMDX	Ols.	PATRICK J. O'HARA.....	290	173	126.6	22.0	12.9	1905	Quincy, Mass.
32	229038	WMDY	Ols.	SANTA CATALINA.....	2,434	1,350	296.1	45.9	18.0	1924	Gothenburg, Sweden.
33	217203	WMEA	St.s.	CHARLES L. O'CONNOR.....	2,151	1,433	253.4	43.7	25.1	1918	Ecorse, Mich.
34	217269	WMEF	St.s.	MICHAEL TRACY.....	2,351	1,433	253.4	43.7	25.1	1918	do.
35	217424	WMEG	St.s.	LUMBERMAN.....	2,333	1,389	253.4	43.7	24.5	1918	do.
36	206419	WMIO	St.s.	W. H. McCREAN.....	6,014	4,654	479.0	56.0	31.0	1909	do.
37	214499	WMIU	St.s.	CHARLES L. HUTCHINSON.....	7,215	5,505	580.0	58.0	32.0	1916	Superior, Wis.
38	217055	WNAI	St.s.	FRED W. GREEN.....	2,292	1,367	253.5	43.8	20.4	1918	Ecorse, Mich.
39	226471	WNBG	St.w.	S.S. THORPE.....	319	197	130.1	35.1	5.1	1927	Dubuque, Iowa.
40	208413	WNBH	On.s.	Kaiserline.....	28	24	66.2	12.9	5.5	1911	New York, N.Y.
41	226583	WNBK	St.s.	PAPOOSE.....	5,939	3,636	412.0	53.2	31.2	1921	San Pedro, Calif.
42	215853	WNCA	St.s.	MUNAIRES.....	4,620	2,866	370.0	53.1	27.0	1917	Newport News, Va.
43	214074	WNCB	St.s.	MUNALBRO.....	4,281	3,185	359.7	49.2	26.9	1916	do.
44	213814	WNCB	St.s.	MUNAMAR.....	3,440	2,120	353.0	47.5	24.9	1915	Sparrows Point, Md.
45	214916	WNCB	St.s.	MUNDELTA.....	4,746	2,955	370.0	53.2	27.0	1917	Newport News, Va.
46	215748	WNCB	St.s.	MUNINDIES.....	4,576	2,845	370.0	53.1	27.0	1917	do.
47	217829	WNCB	St.s.	MUNISLA.....	2,220	1,330	289.0	44.1	19.2	1919	Portland, Ore.
48	215106	WNCB	St.s.	MUNORLEANS.....	4,418	2,607	353.0	48.7	25.0	1911	Vege sack, Germany.
49	214042	WNCB	St.s.	MUNPLACE.....	3,235	2,013	327.2	46.2	22.9	1916	Sparrows Point, Md.
50	214467	WNCB	St.s.	MUNRIO.....	3,378	2,106	333.6	48.2	25.1	1916	do.
51	214087	WNCJ	St.s.	MUNSONO.....	2,948	1,855	327.2	46.2	22.9	1916	do.
52	215621	WNCJ	St.s.	WALTER D. MUNSON.....	3,703	2,238	368.2	48.3	24.9	1917	do.
53	204080	WNCM	St.p.	CITY OF CLEVELAND III.....	4,568	2,403	390.0	54.4	22.3	1907	Wyandotte, Mich.
54	206571	WNCN	St.p.	CITY OF DETROIT III.....	6,061	3,328	455.8	55.5	22.5	1912	do.
55	211732	WNCO	St.s.	SANTA CECILIA.....	4,813	2,915	404.6	53.9	26.3	1913	Philadelphia, Pa.
56	215963	WNCP	St.s.	DELECTO.....	4,078	2,414	341.0	48.2	24.5	1918	Alameda, Calif.
57	214325	WNCB	St.s.	SANTA ISABEL.....	5,641	3,443	380.0	48.7	32.5	1915	Amsterdam, Holland.
58	217731	WNCV	St.s.	SAUGERTIES.....	5,101	3,093	390.0	54.2	27.6	1919	Hog Island, Pa.
59	214368	WNCW	St.s.	SANTA OLIVIA.....	5,544	3,435	380.6	48.7	24.7	1915	Flushing, Holland.
60	224916	WNCX	St.s.	SEMINOLE.....	5,896	3,514	387.5	54.3	20.0	1925	Newport News, Va.
61	215818	WNCZ	St.s.	RAJAH.....	2,264	1,350	283.5	42.1	18.8	1902	Bremerhaven, Germany.
62	232352	WNEA	St.s.	AMERICAN CARDINAL.....	3,743	2,333	341.1	48.2	24.5	1917	San Francisco, Calif.
63	217890	WNEO	St.s.	POINT CALETA.....	4,823	3,038	356.8	52.2	27.4	1919	Arlington, N.Y.
64	217003	WNHJ	St.s.	CHALLENGER.....	7,650	5,825	410.0	56.0	29.0	1918	Alameda, Calif.
65	218057	WNHU	St.s.	CORNORE.....	2,153	1,280	250.5	43.7	20.1	1910	Manitowoc, Wis.
66	217298	WNHU	St.s.	Brookdale.....	2,935	1,730	272.5	49.1	25.8	1918	Aberdeen, Wash.
67	226885	WOBH	St.s.	S. T. CRAPO.....	4,769	2,942	392.5	60.3	24.4	1927	River Rouge, Mich.
68	226889	WOBH	St.s.	LARRY DOHENY.....	7,038	4,348	430.0	59.2	33.4	1921	Chester, Pa.

Merchant Vessels

Line no.	Service	Crew	Horse-power	Name of owner	Home port	Address of owner
1	Frt.	21	1,500	Osceola S.S. Co. (Del.)	New York, N.Y.	900 Market Street, Wilmington, Del.
2	Pas.	85	3,400	Panama Mail S.S. Co. (Del.)	do.	10 Hanover Square.
3	Frt.	35	1,400	Charles Nelson Co. (Calif.)	San Francisco, Calif.	230 California Street.
4	Frt.	30	1,350	Horace X. Baxter S.S. Co. (Calif.)	do.	333 Montgomery Street.
5	Frt.	25	1,200	M. & J. Tracy (N.Y.)	New York, N.Y.	1 Broadway.
6	Pas.	48	1,600	Matson Navigation Co. (Calif.)	San Francisco, Calif.	215 Market Street.
7	Fsh.	45	3,500	Alaska Packers Association (Calif.)	do.	111 California Street.
8	Frt.	39	3,000	Matson Navigation Co. (Calif.)	do.	215 Market Street.
9	Pas.	340	21,000	do.	do.	Do.
10	Pas.	83	4,000	do.	do.	Do.
11	Pas.	132	8,500	do.	do.	Do.
12	Pas.	140	10,000	do.	do.	Do.
13	Pas.	100	6,000	do.	do.	Do.
14	Pas.	379	18,000	American Line S.S. Corporation (Del.)	New York, N.Y.	1 Broadway.
15	Pas.	42	2,650	A. H. Bull S.S. Co. (N.J.)	do.	115 Broad Street.
16	Frt.	39	1,900	Merchants & Miners Transportation Corporation (Md.)	Baltimore, Md.	112 South Gay Street.
17	Pas.	36	2,500	do.	do.	Do.
18	Frt.	47	2,500	do.	do.	Do.
19	Frt.	44	2,500	do.	do.	Do.
20	Pas.	40	3,152	do.	do.	Do.
21	Pas.	54	3,500	do.	do.	Do.
22	Pas.	165	12,000	Panama Mail S.S. Co. (Del.)	San Francisco, Calif.	2 Pine Street.
23	Pas.	158	612,000	Grace S.S. Co. (Del.)	New York, N.Y.	10 Hanover Square.
24	Pas.	31	1,120	Northland Transportation Co. (Wash.)	Ketchikan, Alaska	Pier 5, Seattle, Wash.
25	Fsh.	8	6250	Charles A. Landers (part.)	San Diego, Calif.	4143 Ingalls Street, or p.o. box 604.
26	Msc.	2	6100	W. W. Perry	Tampa, Fla.	110 17th Avenue, South, St. Petersburg, Fla.
27	Cod.	18	6500	Trawler Fordham (Mass.)	Boston, Mass.	22 Fish Pier, South Boston, Mass.
28	Pas.	323	17,000	American Line S.S. Corporation (Del.)	New York, N.Y.	1 Broadway.
29	Fsh.	18	600	Trawler Notre Dame (Mass.)	Boston, Mass.	21 Fish Pier, South Boston, Mass.
30	Pas.	55	63,174	Panama Mail S.S. Co. (Del.)	San Francisco, Calif.	2 Pine Street.
31	Cod.	18	600	O'Hara Vessels (Mass.)	Boston, Mass.	22 Fish Pier, South Boston, Mass.
32	Frt.	55	63,174	Panama Mail S.S. Co. (Del.)	San Francisco, Calif.	2 Pine Street.
33	Frt.	27	1,350	M. & J. Tracy (N.Y.)	New York, N.Y.	1 Broadway.
34	Frt.	28	1,350	do.	do.	Do.
35	Frt.	27	1,250	Coos Bay Lumber Co. (Del.)	San Francisco, Calif.	351 California Street.
36	Frt.	27	1,700	Pioneer S.S. Co. (Del.)	Wilmington, Del.	100 West 10th Street.
37	Frt.	33	2,000	do.	do.	Do.
38	Frt.	24	1,220	John J. Roen (part.)	Grand Haven, Mich.	213 Belvedere Avenue, Charlevoix, Mich.
39	Tow.	16	500	Inland Waterways Corporation (Del.)	Minneapolis, Minn.	523 Marquette Avenue.
40	Fsh.	2	100	P. H. McCue	Seattle, Wash.	Marion Building.
41	Tnk.	39	3,000	Petroleum Navigation Co. (Tex.)	Houston, Tex.	1307 Petroleum Building.
42	Frt.	38	2,250	Munafires S.S. Corporation (N.Y.)	New York, N.Y.	67 Wall Street.
43	Frt.	36	1,700	Munson S.S. Line (N.Y.)	do.	Do.
44	Pas.	62	3,500	Munamar S.S. Co. (N.Y.)	do.	Do.
45	Frt.	26	2,240	Munson S.S. Line (N.Y.)	do.	Do.
46	Frt.	32	2,000	Munindies S.S. Corporation (N.Y.)	do.	Do.
47	Frt.	29	1,100	Munson S.S. Line (N.Y.)	do.	Do.
48	Frt.	77	3,200	do.	do.	Do.
49	Pas.	32	2,100	do.	do.	Do.
50	Frt.	26	1,700	do.	do.	Do.
51	Frt.	28	2,500	do.	do.	Do.
52	Frt.	32	2,500	do.	do.	Do.
53	Pas.	146	6,000	Detroit & Cleveland Navigation Co. (Mich.)	Detroit, Mich.	Foot Wayne Street.
54	Pas.	200	9,000	do.	do.	Do.
55	Frt.	38	5,000	Nautilus S.S. Corporation (N.Y.)	New York, N.Y.	26 Beaver Street.
56	Frt.	29	1,800	American Sugar Transit Corporation (Del.)	do.	120 Wall Street.
57	Pas.	128	3,350	Grace S.S. Co. (Del.)	do.	10 Hanover Square.
58	Frt.	38	2,500	Mississippi Shipping Co. (La.)	New Orleans, La.	320 Magazine Street.
59	Pas.	89	3,350	Grace S.S. Co. (Del.)	New York, N.Y.	10 Hanover Square.
60	Pas.	122	4,200	Cherokee Seminole S.S. Corporation (Maine)	do.	Pier 36, North River.
61	Frt.	34	900	Munson S.S. Line (N.Y.)	New Orleans, La.	Pere Marquette Building.
62	Frt.	20	2,000	American Cardinal S.S. Corporation (N.Y.)	New York, N.Y.	80 Broad Street.
63	Frt.	31	3,000	Swayne & Hoyt (Nev.)	San Francisco, Calif.	215 Market Street.
64	Frt.	63,000	3,000	Sun Shipbuilding & Drydock Co. (Pa.)	Philadelphia, Pa.	1608 Walnut Street.
65	Frt.	30	1,250	Ore S.S. Corporation (Del.)	New York, N.Y.	25 Broadway.
66	Frt.	29	1,500	McCormick S.S. Co. (Calif.)	San Francisco, Calif.	461 Market Street.
67	Frt.	34	1,800	Huron Transportation Co. (Mich.)	Detroit, Mich.	1317 Ford Building.
68	Tnk.	41	2,800	Richfield Oil Co. of California (Del.)	Los Angeles, Calif.	c/o William C. McDuffie (receiver), 555 Flower Street.

Merchant Vessels

Line no.	Official no.	Signal and radio call letters	Rig	Name of vessel	Tonnage		Dimensions in feet			When built	Where built
					Gross	Net	Length	Breadth	Depth		
1	226066	WOBG	St.s.	SHAWNEE.....Ⓢ	6,209	3,405	394.7	62.2	19.4	1927	Newport News, Va...
2	220672	WOBJ.	Sch.	Commodore.....Ⓞ	1,526	1,339	232.9	45.0	18.8	1919	Seattle, Wash.....
3	226776	WOBK	El.s.	CARL D. BRADLEY.....Ⓢ	10,028	7,706	623.2	65.2	30.2	1927	Lorain, Ohio.....
4	226813	WOWL	St.w.	GENERAL ASHBURN.....Ⓢ	319	197	130.1	35.1	5.1	1927	Dubuque, Iowa.....
5	226063	WOBY	Ol.s.	Barney Jr.....Ⓞ	59	40	74.4	16.0	7.5	1926	Bellingham, Wash....
6	214358	WOCA	St.s.	D. G. SCOFIELD.....Ⓢ	7,074	4,323	439.5	58.0	31.2	1916	San Francisco, Calif..
7	210635	WOCC	St.s.	EL SEGUNDO.....Ⓢ	3,663	2,228	321.7	46.2	27.5	1912	Camden, N.J.....
8	224456	WOCD	El.s.	HAWAIIAN STANDARD.....Ⓢ	1,217	663	210.0	36.1	14.3	1925	San Francisco, Calif..
9	216747	WOCE	St.s.	J. C. FITZSIMMONS.....Ⓢ	6,715	4,119	419.6	57.2	31.7	1913	Seattle, Wash.....
10	211443	WOCF	St.s.	RICHMOND.....Ⓢ	6,444	3,962	419.4	54.2	31.2	1913	Quincy, Mass.....
11	212994	WOCI	St.s.	J. A. MOFFET.....Ⓢ	6,521	4,012	419.4	54.2	31.6	1915	San Francisco, Calif..
12	215979	WOCL	St.s.	A. C. BEDFORD.....Ⓢ	9,485	5,899	500.0	68.0	28.0	1918	do.....
13	218002	WOCK	St.s.	BENJAMIN BREWSTER.....Ⓢ	5,950	3,677	411.6	53.2	29.8	1917	Wilmington, Del.....
14	213699	WOCM	St.s.	CHARLES PRATT.....Ⓢ	8,962	5,044	500.0	66.0	27.0	1916	Newport News, Va...
15	214873	WOCN	St.s.	F. Q. BARSTOW.....Ⓢ	9,003	5,616	500.0	68.2	27.0	1917	do.....
16	215947	WOCO	St.s.	FRED W. WELER.....Ⓢ	9,485	5,899	500.0	68.0	28.0	1917	San Francisco, Calif..
17	213399	WOCP	St.s.	GLENPOOL.....Ⓢ	6,256	3,195	401.2	53.1	29.9	1912	Kiel, Germany.....
18	214066	WOCC	St.s.	H. H. ROGERS.....Ⓢ	8,807	5,488	500.0	68.0	27.0	1916	Newport News, Va...
19	216456	WOCS	St.s.	H. M. FLAGLER.....Ⓢ	8,207	6,183	461.6	60.0	27.7	1918	do.....
20	210608	WOCS	St.s.	CITIES SERVICE TOLEDO.....Ⓢ	8,192	5,128	465.2	60.0	26.4	1918	Wilmington, Del.....
21	214816	WOCT	St.s.	JAMES MCGEE.....Ⓢ	9,651	5,920	499.1	68.2	28.0	1917	Sparrows Point, Md..
22	216968	WOCU	St.s.	L. J. DRAKE.....Ⓢ	6,693	4,796	419.6	57.2	30.0	1918	Seattle, Wash.....
23	216770	WOCV	St.s.	O. T. WARING.....Ⓢ	6,579	3,379	411.6	53.4	29.8	1918	Wilmington, Del.....
24	212916	WOXC	St.s.	POLARINE.....Ⓢ	4,046	2,389	354.6	50.0	26.7	1914	Geessternunde, Germany.
25	212833	WOXY	St.s.	PRINCETON.....Ⓢ	5,081	3,049	385.8	52.4	28.5	1912	Kiel, Germany.....
26	213154	WOYZ	St.s.	STANDARD.....Ⓢ	9,724	6,138	523.8	68.6	31.7	1914	do.....
27	218058	WODL	St.s.	NANCY WEEMS.....Ⓢ	2,183	1,280	250.5	43.7	20.1	1919	Manitowoc, Wis.....
28	218040	WODM	St.s.	FRANCES.....Ⓢ	2,323	1,394	251.0	43.6	22.2	1919	Duluth, Minn.....
29	217085	WODN	St.s.	BETTY.....Ⓢ	2,539	1,420	251.0	43.7	22.2	1918	Superior, Wis.....
30	214587	WODP	St.s.	GEORGEANNA.....Ⓢ	2,068	1,536	242.2	39.0	18.0	1916	Wilmington, Del.....
31	217117	WODQ	St.s.	JEAN WEEMS.....Ⓢ	2,549	1,448	251.0	43.6	22.2	1918	Cleveland, Ohio.....
32	218075	WODR	St.s.	MARJORY.....Ⓢ	2,323	1,394	251.0	43.6	22.2	1919	Duluth, Minn.....
33	228531	WODS	St.s.	NAUSHON.....Ⓢ	1,978	935	240.1	45.2	14.0	1929	Quincy, Mass.....
34	222185	WODU	St.s.	BAINBRIDGE.....Ⓢ	704	413	139.2	29.9	21.0	1922	East Boothbay, Maine.
35	92448	WODV	St.s.	MARIFOSA.....Ⓢ	2,898	1,763	330.1	45.2	20.3	1892	Cleveland, Ohio.....
36	92459	WODW	St.s.	MARITANA.....Ⓢ	2,914	1,770	330.0	45.2	20.3	1892	Chicago, Ill.....
37	229164	WODY	Ol.s.	GEORGENE.....Ⓢ	446	267	142.9	26.3	12.2	1921	Delfzijl, Netherlands..
38	221651	WODZ	Ol.s.	YANKEE.....Ⓢ	141	71	115.6	25.5	12.0	1921	Essex, Mass.....
39	219032	WPAJ	Ol.s.	YOMACHICHI.....Ⓢ	6,868	3,673	401.9	54.2	31.3	1910	Tampa, Fla.....
40	219401	WPAO	Ol.s.	WILCOX.....Ⓢ	5,861	3,653	401.9	54.2	31.3	1919	do.....
41	226175	WPBA	St.s.	ROBERT HOBSON.....Ⓢ	8,024	6,314	586.3	60.2	27.9	1929	Lorain, Ohio.....
42	226176	WPBB	St.s.	WILLIAM McLAUCHLAN.....Ⓢ	8,024	6,314	586.3	60.2	27.9	1926	do.....
43	201937	WPBC	St.s.	AMASA STONE.....Ⓢ	6,282	4,830	525.0	55.2	31.0	1905	Wyandotte, Mich.....
44	223200	WPBD	St.s.	CHARLES M. SCHWAB.....Ⓢ	7,935	6,206	586.3	60.2	28.0	1923	Cleveland, Ohio.....
45	225394	WPBE	St.s.	COLONEL JAMES PICKANDS.....Ⓢ	8,151	6,442	586.3	60.2	27.9	1926	Lorain, Ohio.....
46	226742	WPBF	St.s.	HARRY COULBY.....Ⓢ	9,467	7,485	615.2	65.2	28.6	1927	do.....
47	225406	WPBG	St.s.	SAMUEL MATHER.....Ⓢ	8,151	6,142	586.3	60.2	27.9	1926	do.....
48	226605	WPBH	St.s.	YOUNGSTOWN.....Ⓢ	8,262	6,436	586.0	60.2	27.8	1920	do.....
49	161876	WPBI	St.s.	VENUS.....Ⓢ	3,719	2,769	346.0	48.0	28.0	1901	do.....
50	226944	WPBJ	St.s.	ATELL J. BYLES.....Ⓢ	8,955	5,453	480.6	60.0	36.8	1927	Chester, Pa.....
51	220976	WPBQ	St.s.	PAT DOHENY.....Ⓢ	7,053	4,387	430.0	59.2	33.4	1921	do.....
52	227968	WPBT	Ol.s.	SANTA BARBARA.....Ⓢ	8,060	3,838	466.0	64.0	25.4	1928	Haverton - Hill - on - Tees, England.
53	227495	WPBW	Ol.s.	SANTA MARIA.....Ⓢ	8,060	3,840	466.0	64.0	25.4	1928	do.....
54	212628	WPBA	Ol.s.	C. A. CANFIELD.....Ⓢ	6,156	3,898	405.0	55.5	33.0	1913	Newcastle - on - Tyne, England.
55	215635	WPCD	St.s.	C. J. BARRDULL.....Ⓢ	6,773	4,157	435.0	56.0	32.0	1917	San Francisco, Calif..
56	215424	WPCF	St.s.	FREDERIC R. KELLOGG.....Ⓢ	7,127	4,418	425.8	57.0	31.4	1917	Oakland, Calif.....
57	215154	WPCG	St.s.	GEORGE G. HENRY.....Ⓢ	6,265	3,849	435.0	56.0	32.0	1917	San Francisco, Calif..
58	215152	WPCO	St.s.	HAROLD WALKER.....Ⓢ	6,353	3,925	430.0	58.2	33.3	1917	Philadelphia, Pa.....
59	214311	WPCI	St.s.	J. M. DANZIGER.....Ⓢ	6,993	3,748	430.0	58.2	33.3	1916	do.....
60	212648	WPCJ	St.s.	NORMAN BRIDGE.....Ⓢ	4,323	2,673	365.4	50.3	29.8	1913	Newcastle - on - Tyne, England.
61	214161	WPCK	St.s.	HENRY M. DAWES.....Ⓢ	4,710	3,587	391.8	51.3	28.8	1916	Wilmington, Del.....
62	214951	WPCL	St.s.	R. G. STEWART.....Ⓢ	7,530	4,566	467.6	62.7	32.0	1917	Camden, N.J.....
63	216019	WPCM	St.s.	S. M. SPALDING.....Ⓢ	7,175	4,361	435.0	56.0	32.0	1918	San Francisco, Calif..
64	215348	WPCN	St.s.	WILLIAM GREEN.....Ⓢ	6,353	3,925	430.0	58.2	33.3	1917	Philadelphia, Pa.....
65	212683	WPCP	St.s.	EDWARD L. DOHENY.....Ⓢ	6,871	4,326	415.0	54.0	32.7	1913	Walker-on-Tyne, England.

Merchant Vessels

Line no.	Service	Crew	Horse-power	Name of owner	Home port	Address of owner
1	Pas.	174	8,500	New York & Miami S.S. Corporation (Maine).	New York, N.Y.	Pier 36, North River.
2	Frt.	11		Lewers & Cooke (Hawaii).	Honolulu, Hawaii.	169 South King Street.
3	Frt.	36	4,800	Bradley Transportation Co. (W. Va.)	Duluth, Minn.	Wolvin Building.
4	Frt.	18	600	Inland Waterways Corporation (Del.)	Dubuque, Iowa.	523 Marquette Avenue, Minneapolis, Minn.
5	Tow.	6	350	Bellingham Tug & Barge Co. (Wash.)	Seattle, Wash.	Roeber Avenue and B Street, Bellingham, Wash.
6	Tnk.	40	3,300	Standard Oil Co., of California (Del.)	San Francisco, Calif.	225 Bush Street.
7	Tnk.	31	1,800	do	do	Do.
8	Tnk.	20	6,600	do	do	Do.
9	Tnk.	34	2,500	do	do	Do.
10	Tnk.	39	3,000	do	do	Do.
11	Tnk.	42	3,700	do	do	Do.
12	Tnk.	42	3,300	Standard Shipping Co. (Del.)	Wilmington, Del.	30 Rockefeller Plaza, New York, N.Y.
13	Tnk.	31	3,000	do	do	Do.
14	Tnk.	40	3,200	do	do	Do.
15	Tnk.	42	3,300	do	do	Do.
16	Tnk.	48	3,300	do	do	Do.
17	Tnk.	41	2,500	do	do	Do.
18	Tnk.	41	3,000	do	do	Do.
19	Tnk.	48	2,850	do	do	Do.
20	Tnk.	38	2,800	Cities Service Transportation Co. (Del.)	New York, N.Y.	60 Wall Street.
21	Tnk.	41	3,300	Standard Shipping Co. (Del.)	Wilmington, Del.	30 Rockefeller Plaza, New York, N.Y.
22	Tnk.	37	3,000	do	do	Do.
23	Tnk.	36	2,500	do	do	Do.
24	Tnk.	34	1,500	do	do	Do.
25	Tnk.	29	1,500	do	do	Do.
26	Tnk.	40	3,300	do	do	Do.
27	Frt.	40	1,200	A. H. Bull S.S. Co. (N.J.)	Baltimore, Md.	Pier 5, East Pratt Street.
28	Frt.	27	1,250	do	do	Do.
29	Frt.	27	1,200	do	do	Do.
30	Frt.	29	1,800	do	do	Do.
31	Frt.	36	1,200	do	do	Do.
32	Frt.	41	1,250	do	do	Do.
33	Pas.	68	2,400	New England S.S. Co. (Conn.)	New Bedford, Mass.	Pier 9.
34	Pas.	18	150	Farmers & Merchants National Bank & Trust Co. (Mich.)	Grand Haven, Mich.	Benton Harbor, Mich.
35	Frt.	26	1,400	Buckeye S.S. Co. (Del.)	Wilmington, Del.	100 West 10th Street.
36	Frt.	26	1,400	do	do	Do.
37	Tnk.	11	125	Eastern Tankers Corporation (Del.)	Boston, Mass.	80 Boylston Street.
38	Cod.	18	100	Ocean Trawling Co. (Mass.)	do	84 State Street.
39	Frt.	34	3,000	U.S. Shipping Board	Tampa, Fla.	do
40	Frt.	35	3,600	do	do	do
41	Frt.	32	2,200	Interlake S.S. Co. (Del.)	Wilmington, Del.	100 West 10th Street.
42	Frt.	32	2,200	do	do	Do.
43	Frt.	32	1,800	do	do	Do.
44	Frt.	31	2,200	do	do	Do.
45	Frt.	32	2,200	do	do	Do.
46	Frt.	32	2,500	do	do	Do.
47	Frt.	32	2,200	do	do	Do.
48	Frt.	35	2,300	do	do	Do.
49	Frt.	27	1,450	do	do	Do.
50	Tnk.	39	3,600	Tide Water Associated Transport Corporation (Del.)	do	7 West 10th Street.
51	Tnk.	34	2,800	Richfield Oil Co. of California (Del.)	Los Angeles, Calif.	c/o Wm. C. McDuffie (receiver), 555 South Flower Street, Richfield Building.
52	Pas.	135	8,000	Grace S.S. Co. (Del.)	New York, N.Y.	10 Hannover Square.
53	Pas.	138	8,000	do	do	Do.
54	Tnk.	39	2,650	Pan American Foreign Corporation (Del.)	Wilmington, Del.	110 West 10th Street.
55	Tnk.	36	2,600	do	do	Do.
56	Tnk.	37	2,600	do	do	Do.
57	Tnk.	36	2,600	do	do	Do.
58	Tnk.	39	2,800	do	do	Do.
59	Tnk.	39	2,800	do	do	Do.
60	Tnk.	37	1,800	do	do	Do.
61	Tnk.	38	3,300	Sabine Transportation Co. (Del.)	Baltimore, Md.	c/o F. H. Shallus Co., Chamber of Commerce Building.
62	Tnk.	45	3,200	Pan American Foreign Corporation (Del.)	Wilmington, Del.	110 West 10th Street.
63	Tnk.	39	2,600	do	do	Do.
64	Tnk.	40	2,800	do	do	Do.
65	Tnk.	35	3,000	do	do	Do.

Merchant Vessels

Line no.	Official no.	Signal and radio call letters	Rlg	Name of vessel	Tonnage		Dimensions in feet			When built	Where built
					Gross	Net	Length	Breadth	Depth		
1	215878	WPCB	St.s.	D. J. MORAN.....	7,098	4,426	430.0	59.2	33.4	1918	Chester, Pa.
2	207138	WPCT	St.s.	ALARAMA.....	2,628	1,684	250.0	45.5	26.1	1910	Manltowoc, Wis.
3	96172	WPCV	St.s.	Carolina.....	1,304	887	220.0	40.0	13.0	1892	Philadelphia, Pa.
4	126662	WPCW	St.s.	CHRISTOPHER COLUMBUS.....	1,511	945	362.0	42.0	24.0	1893	Superior, Wis.
5	200919	WPOX	St.p.	CITY OF BENTON HARROR.....	1,286	811	251.8	36.5	14.4	1904	Toledo, Ohio.
6	100680	WPGY	St.s.	ILLINOIS.....	2,427	1,468	225.0	40.0	24.7	1899	Chicago, Ill.
7	217197	WPJE	St.s.	CORRALES.....	2,146	1,287	250.5	43.7	20.4	1918	Manltowoc, Wis.
8	217130	WPOU	St.s.	NAECO.....	5,372	3,238	411.6	53.4	31.2	1918	Wilmington, Del.
9	217293	WPUE	St.s.	CADDOPEAK.....	2,865	1,769	289.0	44.1	19.2	1918	Portland, Ore.
10	217394	WPUI	St.s.	WATSONVILLE.....	2,220	1,330	289.0	44.1	19.2	1918	do.
11	217933	WPUU	St.s.	COAKET.....	6,038	3,742	401.4	53.2	31.9	1919	Vancouver, Wash.
12	217011	WQBB	St.s.	TIMBERMAN.....	2,059	1,229	250.5	43.7	20.4	1918	Manltowoc, Wis.
13	100777	WQBE	Ol.s.	Irene.....	84	57	73.2	19.2	8.5	1902	Tacoma, Wash.
14	227053	WQBF	St.s.	COLUMBINE.....	456	307	145.5	26.4	14.0	1892	Cleveland, Ohio.
15	227073	WQBH	Ol.s.	SUNOIL.....	9,005	5,469	480.6	65.0	36.8	1927	Chester, Pa.
16	203791	WQBI	St.s.	HAVANA.....	6,678	4,075	413.0	60.2	17.5	1906	Philadelphia, Pa.
17	136772	WQBL	St.s.	H. C. CADMUS.....	413	209	136.0	26.1	15.5	1899	Camden, N.J.
18	227162	WQBQ	St.s.	BREEZE.....	384	261	140.8	25.2	13.6	1919	Savannah, Ga.
19	215976	WQBR	Ol.s.	CALICHE.....	4,767	2,823	364.9	51.0	29.0	1918	Glooucester, N.J.
20	227206	WQBV	Ol.s.	AUSTRALIA.....	11,628	7,221	509.7	70.3	39.9	1928	Chester, Pa.
21	226678	WQCA	St.s.	CARACAS.....	3,365	1,961	323.5	51.2	19.9	1927	Newport News, Va.
22	216009	WQCC	St.s.	SANTORR.....	7,117	4,498	449.1	57.2	34.0	1918	Sparrows Point, Md.
23	216452	WQCD	Ol.s.	Ibby Maine.....	1,911	1,458	226.0	44.1	20.7	1918	North Portland, Ore.
24	216565	WQCF	St.s.	PIRMOR.....	7,117	4,431	449.1	57.2	34.0	1918	Sparrows Point, Md.
25	216413	WQCG	St.s.	MANGORE.....	4,066	2,416	357.3	50.3	24.5	1918	do.
26	223478	WQCH	St.s.	CANGORRO.....	2,016	1,718	305.2	48.2	19.9	1923	Camden, N.J.
27	215813	WQCJ	St.s.	OTSEGO.....	4,638	2,595	370.9	45.3	26.7	1902	Hamburg, Germany.
28	216063	WQCL	St.s.	TRUJILLO.....	2,114	1,282	251.0	43.5	21.0	1918	Lorain, Ohio.
29	215652	WQCM	St.s.	ARCTIC.....	4,297	1,724	355.0	45.0	24.5	1901	Flensburg, Germany.
30	216217	WQCN	Ol.s.	Mount Baker.....	2,904	2,429	284.5	44.8	24.1	1918	Portland, Ore.
31	203184	WQCO	St.s.	SAUCON.....	6,966	5,511	549.0	56.0	26.6	1906	West Bay City, Mich.
32	161140	WQCP	Ol.s.	KVICHAK.....	1,063	610	200.2	35.5	16.0	1900	Portland, Ore.
33	212000	WQCC	St.s.	FRANK H. BUCK.....	6,076	3,850	408.8	55.5	31.7	1914	San Francisco, Calif.
34	215362	WQCS	St.s.	T. A. D. JONES.....	3,092	1,865	299.2	45.2	24.3	1917	Wilmington, Del.
35	210837	WQCT	St.s.	FRIEDA.....	3,365	1,901	348.7	45.1	25.3	1912	Quincy, Mass.
36	161654	WQCV	St.s.	AVALON.....	1,985	1,156	264.7	38.3	22.1	1891	Cleveland, Ohio.
37	211001	WQCW	St.s.	KANAK.....	234	121	110.8	25.4	9.8	1913	Alameda, Calif.
38	221931	WQCY	St.s.	MINNESOTA.....	1,332	964	223.7	58.0	8.0	1921	Stillwater, Minn.
39	215110	WQCZ	St.s.	GENERAL W. C. GORGAS.....	4,636	2,723	370.1	43.1	26.8	1902	Roslock, Germany.
40	229195	WQDA	Ol.s.	EBB.....	259	115	122.4	24.1	11.5	1929	Bath, Maine.
41	229198	WQDB	Ol.s.	FLOW.....	259	115	122.4	24.1	11.5	1929	do.
42	229268	WQDC	Ol.s.	CITY OF NEW YORK.....	8,272	5,025	450.9	61.8	24.0	1930	Chester, Pa.
43	229278	WQDE	Ol.s.	AMHERST.....	167	114	102.2	22.1	10.6	1930	Quincy, Mass.
44	229279	WQDF	Ol.s.	CORNELL.....	167	114	102.2	22.1	10.6	1930	do.
45	229280	WQDG	Ol.s.	DARTMOUTH.....	167	114	102.2	22.1	10.6	1930	do.
46	200841	WQDK	St.s.	MISSOURI.....	2,434	1,484	225.0	40.1	24.5	1904	Chicago, Ill.
47	229252	WQDL	Ol.s.	PACIFIC SUN.....	9,096	5,522	480.6	66.0	36.8	1929	Chester, Pa.
48	216964	WQEU	St.s.	MAINA ALA.....	6,457	4,077	420.5	54.2	31.4	1918	Bath, Maine.
49	217019	WQEO	St.s.	SUSAN V. LUCKENBACH.....	5,781	3,622	434.3	57.7	27.4	1918	Chester, Pa.
50	217145	WQOE	St.s.	NOSA CHIEF.....	2,718	1,538	299.4	45.0	22.8	1918	Elizabeth, N.J.
51	130907	WRAE	St.s.	ALABAMA.....	2,840	2,070	294.0	42.2	23.2	1901	Chicago, Ill.
52	227796	WRBF	Ol.s.	GULFBIRO.....	10,208	6,326	511.7	69.5	36.7	1928	Haverton Hill-on-Tees, England.
53	227802	WRBK	St.s.	CHESTER O. SWAIN.....	8,145	5,101	462.4	60.2	29.2	1921	Vancouver, Wash.
54	227520	WRBM	St.s.	CHRISTY PAYNE.....	8,155	5,062	463.3	60.2	29.1	1921	do.
55	227321	WRBN	St.w.	JOHN W. WEEKS.....	319	197	130.1	35.1	5.1	1928	Dubuque, Iowa.
56	218353	WRBR	Ol.s.	Frederick C.....	73	49	69.1	17.6	7.5	1919	Tacoma, Wash.
57	216532	WRBS	Ol.s.	Petrel.....	78	61	76.0	17.5	7.4	1918	Seattle, Wash.
58	210915	WRBV	Gas.	Curlew.....	56	14	72.8	17.5	6.3	1920	Oakland, Calif.

Merchant Vessels

97

Line no.	Service	Crew	Horse-power	Name of owner	Home port	Address of owner
1	Tnk.	34	2,500	Continental S.S. Co. (Del.)	Wilmington, Del.	Keyser Building, Baltimore, Md.
2	Pas.	24	2,000	Chriscarala Corporation (Del.)	Duluth, Minn.	Board of Trade Building.
3	Pas.	20	1,000	William F. Price	do.	1035 East 60th Street, Chicago, Ill.
4	Pas.	25	2,800	do.	do.	Do.
5	Pas.	72	3,000	do.	do.	Do.
6	Pas.	49	1,350	Wisconsin & Michigan S.S. Co. (Wis.)	Milwaukee, Wis.	108 North Broadway.
7	Frt.	28	1,250	California S.S. Co. (Calif.)	Los Angeles, Calif.	Box 218, Wilmington, Calif.
8	Tnk.	33	2,600	Naeco Co. (Del.)	Wilmington, Del.	200 South Broad Street, Philadelphia, Pa.
9	Frt.	26	1,400	Charles Nelson Co. (Calif.)	San Francisco, Calif.	230 California Street.
10	Frt.	31	1,400	Hammond Lumber Co. (Del.)	do.	310 Sansome Street.
11	Frt.	44	2,800	U.S. Shipping Board	Portland, Oreg.	Vancouver, Wash.
12	Frt.	35	1,550	California S.S. Co. (Calif.)	Los Angeles, Calif.	Box 218, Pier A, Wilmington, Calif.
13	Tow.	6	270	American Tugboat Co. (Wash.)	Port Townsend, Wash.	City Dock, Everett, Wash.
14	Msc.	22	800	Union Shipbuilding Co. (Pa.)	Baltimore, Md.	Fairfield, Md.
15	Tnk.	40	2,700	Sun Oil Co. (N.J.)	Philadelphia, Pa.	1608 Walnut Street.
16	Pas.	133	10,000	Atlantic, Gulf & West Indies S.S. Lines (Maine)	New York, N.Y.	25 Broadway.
17	Tow.	17	1,000	Tugboat H. C. Cadmus (Del.)	Mobile, Ala.	c/o R. P. Hyams, Clio and Magnolia Streets, New Orleans, La.
18	Fsh.	24	580	Bay State Fishing Co. (Mass.)	Boston, Mass.	30 Fish Pier, South Boston, Mass.
19	Tnk.	60	1,800	Motorship Caliche Corporation (N.Y.)	New York, N.Y.	120 Broadway.
20	Tnk.	48	4,200	Texas Co. (Del.)	Wilmington, Del.	7 West 10th Street.
21	Pas.	87	3,500	Atlantic & Caribbean Steam Navigation Co. (Del.)	do.	82 Wall Street, New York, N.Y.
22	Frt.	37	2,800	Ore S.S. Corporation (Del.)	New York, N.Y.	25 Broadway.
23	Frt.	28	6,825	Libby, McNeill & Libby (Maine)	San Francisco, Calif.	465 California Street.
24	Frt.	37	2,400	Ore S.S. Corporation (Del.)	New York, N.Y.	25 Broadway.
25	Frt.	31	1,600	do.	do.	do.
26	Pas.	59	2,200	Atlantic & Caribbean Steam Navigation Co. (Del.)	Wilmington, Del.	82 Wall Street, New York, N.Y.
27	Frt.	47	2,400	Libby, McNeill & Libby (Maine)	San Francisco, Calif.	465 California Street.
28	Frt.	26	2,600	Atlantic & Caribbean Steam Navigation Co. (Del.)	Wilmington, Del.	82 Wall Street, New York, N.Y.
29	Fsh.	35	2,800	Alaska Packers Association (Calif.)	San Francisco, Calif.	111 California Street.
30	Fsh.	27	1,000	Red Salmon Canning Co. (Calif.)	do.	2 Pine Street.
31	Frt.	32	2,000	Bethlehem Transportation Corporation (Del.)	Cleveland, Ohio.	Union Trust Building.
32	Fsh.	23	1,000	Alaska Packers Association (Calif.)	San Francisco, Calif.	111 California Street.
33	Tnk.	40	2,700	Associated Oil Co. (Calif.)	do.	79 New Montgomery Street.
34	Frt.	31	1,350	Union Sulphur Co. (N.J.)	New York, N.Y.	33 Rector Street.
35	Frt.	37	3,000	Associated Oil Co. (Calif.)	San Francisco, Calif.	79 New Montgomery Street.
36	Pas.	60	2,600	Wilmington Transportation Co. (Calif.)	Los Angeles, Calif.	Catalina Terminal, Wilmington, Calif.
37	Frt.	8	275	Alaska Packers Association (Calif.)	San Francisco, Calif.	111 California Street.
38	Tow.	30	2,000	Inland Waterways Corporation (D.C.)	New Orleans, La.	320 Magazine Street.
39	Frt.	48	2,600	Libby, McNeill & Libby (Maine)	San Francisco, Calif.	465 California Street.
40	Cod.	19	600	Bay State Fishing Co. (Mass.)	Boston, Mass.	30 Fish Pier, South Boston, Mass.
41	Cod.	19	600	do.	do.	Do.
42	Pas.	69	5,000	American South African Line (N.Y.)	New York, N.Y.	26 Beaver Street.
43	Cod.	14	6375	General Sea Foods Corporation (Mass.)	Boston, Mass.	41 Commercial Street, Gloucester, Mass.
44	Cod.	15	6375	do.	do.	Do.
45	Cod.	14	6375	do.	do.	Do.
46	Pas.	67	1,250	Wisconsin & Michigan S.S. Co. (Wis.)	Milwaukee, Wis.	108 North Broadway.
47	Tnk.	36	2,800	Motor Tankship Corporation (Del.)	Philadelphia, Pa.	1608 Walnut Street.
48	Frt.	35	3,000	Matson Navigation Co. (Calif.)	San Francisco, Calif.	215 Market Street.
49	Ref.	43	2,500	Luckenbach S.S. Co. (Del.)	New York, N.Y.	120 Wall Street.
50	Frt.	34	1,500	New Orleans & South American S.S. Co. (La.)	New Orleans, La.	1111 Queen & Crescent Building.
51	Tnk.	28	1,150	Texas Co. (Del.)	Wilmington, Del.	7 West 10th Street.
52	Tnk.	33	3,200	Gulf Refining Co. (Tex.)	Port Arthur, Tex.	Gulf Office Building.
53	Tnk.	36	2,800	Standard Shipping Co. (Del.)	Wilmington, Del.	30 Rockefeller Plaza, New York, N.Y.
54	Tnk.	35	2,800	do.	do.	Do.
55	Tow.	18	600	Inland Waterways Corporation (Del.)	Dubuque, Iowa.	523 Marquette Avenue, Minneapolis, Minn.
56	Fsh.	9	150	Nakat Packing Corporation (N.Y.)	Ketchikan, Alaska.	Dexter Horton Building, Seattle, Wash.
57	Fsh.	9	210	do.	do.	Do.
58	Fsh.	4	6120	Alaska Packers Association (Calif.)	Juneau, Alaska.	111 California Street, San Francisco, Calif.

Line no.	Official no.	Signal and radio call letters	Rig	Name of vessel	Tonnage		Dimensions in feet			When built	Where built
					Gross	Net	Length	Breadth	Depth		
1	127035	WROB	St.s.	CITY OF LOWELL.....	2,975	1,877	322.3	49.7	17.7	1894	Bath, Maine.....
2	205149	WRCO	St.p.	COMMONWEALTH.....	5,950	2,500	437.9	55.0	19.3	1908	Philadelphia, Pa.....
3	92698	WROE	St.s.	MOHAWK.....	2,783	2,150	285.0	43.0	16.8	1896	Chester, Pa.....
4	130581	WRCF	St.s.	NEW HAMPSHIRE.....	2,395	1,505	302.7	44.0	17.5	1892	Wilmington, Del.....
5	150550	WRCH	St.p.	PLYMOUTH.....	3,770	2,280	352.0	50.4	18.8	1890	Chester, Pa.....
6	150556	WRCI	St.p.	PRISCILLA.....	5,292	2,573	425.8	52.3	18.3	1894	do.....
7	301723	WRGJ	St.p.	PROVIDENCE.....	4,385	2,502	379.4	50.0	18.6	1905	Quincy, Mass.....
8	92705	WRCM	St.s.	MOHEGAN.....	2,783	2,150	285.0	43.0	16.8	1896	Chester, Pa.....
9	204200	WRON	St.s.	NEW HAVEN.....	2,930	1,986	275.7	45.1	16.7	1907	do.....
10	202839	WRQP	St.s.	PEQUONNOCK.....	2,930	1,986	275.7	45.1	16.7	1906	do.....
11	127379	WRQQ	St.s.	CHESTER W. CHAPIN.....	2,868	1,822	312.0	64.0	16.9	1899	Sparrows Point, Md.....
12	110971	WROR	St.s.	RICHARD PECK.....	2,906	1,819	303.3	48.0	17.8	1892	Wilmington, Del.....
13	130528	WROY	St.s.	Concord.....	1,248	697	246.0	46.0	15.6	1891	do.....
14	81310	WROZ	St.s.	Lexington.....	1,248	697	246.0	46.0	15.6	1891	do.....
15	170291	WRDV	Scw.	F. P. C. No. 1.....	129	60.0	22.0	4.1	1928	Aberdeen, Wash.....	
16	217002	WREA	St.s.	WEST LASHAWAY.....	5,637	3,458	409.6	54.2	27.1	1915	Seattle, Wash.....
17	208496	WREB	Ols.	Donito.....	96	52	78.6	21.6	7.8	1911	San Francisco, Calif.....
18	224508	WRED	O.s.s.	Thelma S.....	60	34	60.8	17.1	7.2	1925	Fort Blakely, Wash.....
19	200749	WREF	O.s.s.	Expansion.....	175	113	104.6	24.6	8.2	1904	Oakland, Calif.....
20	215047	WREG	O.s.s.	Leona K.....	47	32	59.0	16.6	6.5	1917	Seattle, Wash.....
21	231705	WREH	O.s.s.	Balmy Days.....	43	29	57.8	15.7	7.6	1932	Swan Island, Maine.....
22	217144	WREI	St.s.	QUISCONCK.....	5,144	3,072	390.0	54.2	27.6	1918	Ilog Island, Pa.....
23	216871	WREU	St.s.	GOVERNOR JOHN LIND.....	3,431	2,039	305.0	46.0	24.5	1918	Oakland, Calif.....
24	217017	WRIE	St.s.	LAKE GORIN.....	2,398	1,445	250.5	43.0	19.8	1918	Wyandotte, Mich.....
25	217173	WROO	St.s.	E. G. SEUBERT.....	7,753	4,709	467.6	62.7	32.0	1918	Camden, N. J.....
26	223663	WSBH	St.p.	GREATER BUFFALO.....	7,739	3,330	518.7	58.0	21.3	1924	Loralin, Ohio.....
27	223664	WSBI	St.p.	GREATER DETROIT.....	7,739	3,330	518.7	58.0	21.3	1924	do.....
28	219859	WSBK	St.s.	POINT GORDA.....	3,283	1,995	324.0	46.2	25.0	1920	Newark, N. J.....
29	224676	WSBM	Ols.	Nakeen.....	48	33	60.5	17.8	6.1	1925	Houghton, Wash.....
30	215446	WSBN	St.s.	LEVIATHAN.....	48,942	15,796	906.9	100.3	23.7	1914	Hamburg, Germany.....
31	204974	WSBP	St.s.	ONTARIO.....	415	282	134.9	27.1	15.2	1908	Camden, N. J.....
32	221882	WSBQ	St.s.	SATURN.....	292	137	135.1	22.8	12.4	1920	Greenport, N. Y.....
33	228530	WSBR	Ols.	CALIFORNIA STANDARD.....	11,246	6,953	513.5	68.2	39.5	1929	Kiel, Germany.....
34	203501	WSBV	St.s.	W. E. FITZGERALD.....	4,940	3,701	420.0	52.2	29.0	1908	Wyandotte, Mich.....
35	227983	WSBW	Ols.	VIROINIA.....	18,298	9,781	568.4	80.3	20.5	1928	Newport News, Va.....
36	227816	WSBY	Ols.	SUN.....	9,002	5,472	480.6	66.0	34.8	1928	Chester, Pa.....
37	219168	WSBZ	St.s.	MIST.....	2,269	129	125.2	23.6	12.9	1919	Levis, Quebec.....
38	215284	WSCB	St.s.	W. C. TEAGLE.....	9,551	5,920	499.1	68.2	28.0	1917	Sparrows Point, Md.....
39	214684	WSCD	St.s.	WM. O. WARDEN.....	9,114	5,686	500.0	68.2	27.0	1917	Newport News, Va.....
40	214173	WSCF	St.s.	ACME.....	6,878	4,304	435.0	56.0	32.0	1916	San Francisco, Calif.....
41	214492	WSCG	St.s.	ASTRAL.....	7,541	4,574	439.5	58.0	33.0	1916	do.....
42	214459	WSCH	St.s.	ATLAS.....	7,058	4,368	430.0	58.2	33.3	1916	Philadelphia, Pa.....
43	215988	WSCH	St.s.	BROAD ARROW.....	7,718	4,714	467.6	62.7	33.0	1918	Camden, N. J.....
44	214921	WSCL	St.s.	FAULK.....	6,003	3,715	410.0	56.0	29.0	1917	San Francisco, Calif.....
45	214444	WSCP	St.s.	R. W. McILVAIN.....	3,282	2,002	292.3	47.2	28.1	1916	Baltimore, Md.....
46	210519	WSCQ	St.s.	RAWLIGH WARNER.....	3,663	2,223	321.7	46.2	27.5	1912	Camden, N. J.....
47	204047	WSCT	St.s.	YALE.....	3,818	514	376.0	61.3	20.2	1909	Chester, Pa.....
48	214581	WSCU	St.s.	ROYAL ARROW.....	7,794	4,800	467.6	62.7	32.0	1916	Camden, N. J.....
49	214196	WSCW	St.s.	STANDARD ARROW.....	7,794	4,800	467.6	62.7	32.0	1916	do.....
50	215840	WSCX	St.s.	SULVAN ARROW.....	7,797	4,858	467.6	62.7	32.0	1917	do.....
51	215248	WSCY	St.s.	TIGER.....	5,992	3,707	410.0	56.0	29.0	1917	San Francisco, Calif.....
52	223259	WSEH	Ols.	TOM SAWYER.....	603	495	148.7	40.0	8.0	1933	Midland, Pa.....
53	223257	WSEC	Ols.	FRANKLIN D. ROONE-VELT.....	603	495	148.7	40.0	8.0	1933	do.....
54	216877	WSEE	St.s.	W. L. STEED.....	6,400	3,985	416.8	56.1	31.1	1918	Quincy, Mass.....
55	217932	WSOI	St.s.	GOLDEN CLOUD.....	5,670	3,001	410.5	54.3	27.2	1919	Los Angeles, Calif.....
56	217431	WSUE	St.s.	WEST WAUNA.....	5,735	3,641	409.8	54.2	27.7	1918	Portland, Ore.....
57	211076	WTBA	St.s.	NORTH AMERICAN.....	2,317	1,262	259.0	47.1	18.3	1913	Ecorse, Mich.....
58	227075	WTBB	St.s.	GALE.....	404	241	139.4	25.2	14.3	1919	Savannah, Ga.....
59	228023	WTBO	Ols.	HOSTON COLLEGE.....	241	111	114.0	23.0	11.4	1928	Bath, Maine.....
60	228068	WTBH	Ols.	GEORGETOWN.....	229	106	114.7	23.0	11.4	1928	do.....
61	228057	WTHI	Ols.	HOLY CROSS.....	226	106	114.7	23.0	11.4	1928	do.....
62	203628	WTBL	St.s.	LA SALLE.....	6,924	5,476	530.0	56.2	32.0	1906	Ecorse, Mich.....
63	85762	WTBP	Ols.	Gofalath.....	177	84	111.9	21.0	12.6	1883	Philadelphia, Pa.....
64	216875	WTBS	El.s.	DEFIANCE.....	7,572	4,826	456.1	56.0	35.4	1918	Alameda, Calif.....
65	228022	WTBV	Ols.	GEMMA.....	271	154	135.5	22.5	12.6	1918	Fort William, Ontario.....
66	226105	WTBY	St.s.	HARVARD.....	341	180	139.2	24.0	13.2	1926	East Boothbay, Maine.....
67	81811	WTCA	St.p.	WESTERN STATES.....	3,077	1,566	350.0	44.0	19.9	1902	Wyandotte, Mich.....
68	130981	WTCE	St.p.	EASTERN STATES.....	3,077	1,566	350.0	44.0	19.9	1902	do.....
69	224339	WTCH	St.s.	ROBERT E. LEE.....	5,184	3,167	375.5	54.0	17.2	1924	Newport News, Va.....

Merchant Vessels

99

Line no.	Service	Crew	Horse-power	Name of owner	Home port	Address of owner
1	Frt.	92	4,500	New England S.S. Co. (Conn.)	New London, Conn.	State Street.
2	Pas.	250	5,000	do.	Fall River, Mass.	Pier 3.
3	Frt.	22	1,800	do.	New London, Conn.	State Street.
4	Pas.	70	2,500	do.	do.	Do.
5	Frt.	190	5,550	do.	Fall River, Mass.	Pier 3.
6	Pas.	180	8,500	do.	do.	Do.
7	Frt.	240	5,500	do.	do.	Do.
8	Frt.	22	1,800	do.	New London, Conn.	State Street.
9	Frt.	22	1,600	do.	do.	Do.
10	Frt.	21	1,000	do.	do.	Do.
11	Frt.	82	4,200	do.	do.	Do.
12	Pas.	81	2,906	do.	do.	Do.
13	Pas.	55	1,700	Colonial Navigation Co. (N.Y.)	New York, N.Y.	Pier 11, North River.
14	Frt.	55	1,700	do.	do.	Do.
15	Fsh.	1	2,500	Fishermen's Packing Corporation (Wash.)	Seattle, Wash.	Foot Bond Street, Everett, Wash.
16	Frt.	44	1,500	U.S. Shipping Board	do.	do.
17	Fsh.	3	110	Libby, McNeill & Libby (Malne)	San Francisco, Calif.	88 Hamlin Street, Seattle, Wash.
18	Fsh.	8	110	do.	Seattle, Wash.	Do.
19	Frt.	13	200	do.	San Francisco, Calif.	Do.
20	Fsh.	5	100	do.	Seattle, Wash.	Do.
21	Pas.	1	100	Charles H. Wade	Bath, Maine	Swan Island, Maine.
22	Frt.	42	2,500	Lykes Bros.-Ripley S.S. Co. (La.)	New Orleans, La.	Whitney Building.
23	Frt.	34	1,900	Baltimore Insular Line	Baltimore, Md.	Pier B, Pratt Street.
24	Frt.	28	1,300	Ford Motor Co. (Del.)	Detroit, Mich.	Highland Park, Mich.
25	Tnk.	45	3,200	PanAmerican Foreign Corporation (Del.)	Wilmington, Del.	110 West 10th Street.
26	Pas.	258	12,000	Detroit & Cleveland Navigation Co. (Mich.)	Detroit, Mich.	Foot Wayne Street.
27	Pas.	258	12,000	do.	do.	Do.
28	Frt.	37	1,500	Swayne & Hoyt (Ltd.) (Nev.)	San Francisco, Calif.	215 Market Street.
29	Fsh.	5	100	Nakat Packing Corporation (N.Y.)	Ketchikan, Alaska	Dexter Horton Building, Seattle, Wash.
30	Pas.	1,000	100,000	United States Lines Co. (Nov.)	New York, N.Y.	1 Broadway.
31	Tow.	17	1,000	Tugboat Ontario (Del.)	Mobile, Ala.	Clio and Magnolia Streets, New Orleans, La.
32	Cnl.	22	450	Bay State Fishing Co. (Mass.)	Boston, Mass.	30 Fish Pier, South Boston, Mass.
33	Tnk.	36	3,600	Standard Oil Co. of California (Del.)	San Francisco, Calif.	225 Bush Street.
34	Frt.	24	1,650	Garland S.S. Co. (Del.)	Wilmington, Del.	7 West 10th Street.
35	Pas.	380	17,000	American Line S.S. Corporation (Del.)	New York, N.Y.	1 Broadway.
36	Tnk.	43	2,800	Sun Oil Co. (N.J.)	Philadelphia, Pa.	1608 Walnut Street.
37	Cod.	20	500	Bay State Fishing Co. (Mass.)	Boston, Mass.	2 New Street, East Boston, Mass.
38	Tnk.	42	3,000	Standard Shipping Co. (Del.)	Wilmington, Del.	30 Rockefeller Plaza, New York N.Y.
39	Tnk.	46	3,000	do.	do.	Do.
40	Tnk.	37	3,000	Standard Transportation Co. (Del.)	New York, N.Y.	26 Broadway.
41	Tnk.	44	2,600	Standard-Vacuum Transportation Co. (Del.)	do.	Do.
42	Tnk.	35	3,000	do.	do.	Do.
43	Tnk.	43	3,300	do.	do.	Do.
44	Frt.	36	2,600	do.	do.	Do.
45	Tnk.	28	1,650	Sabine Transportation Co. (Del.)	Baltimore, Md.	c/o F. H. Shallus Co., Chamber of Commerce Building.
46	Tnk.	32	1,800	do.	do.	Do.
47	Pas.	124	10,000	Los Angeles S.S. Co. (Calif.)	Los Angeles, Calif.	Pier A, Berth 156.
48	Tnk.	38	3,200	Standard-Vacuum Transportation Co. (Del.)	New York, N.Y.	26 Broadway.
49	Tnk.	49	3,200	do.	do.	Do.
50	Tnk.	40	3,300	do.	do.	Do.
51	Frt.	41	3,200	do.	do.	Do.
52	Tow.	20	1,180	Inland Waterways Corporation (D.C.)	New Orleans, La.	320 Magazine Street.
53	Trw.	20	1,180	do.	do.	Do.
54	Tnk.	41	2,600	Pan-American Foreign Corporation (Del.)	Wilmington, Del.	110 West 10th Street.
55	Frt.	33	2,800	Oceanic & Oriental Navigation Co. (Del.)	San Francisco, Calif.	215 Market Street.
56	Frt.	48	2,500	U.S. Shipping Board	Portland, Oreg.	do.
57	Pas.	81	2,000	Chicago, Duluth & Georgian Bay Transit Co. (Ind.)	Chicago, Ill.	119 West Adam Street.
58	Cod.	23	550	Bay State Fishing Co. (Mass.)	Boston, Mass.	30 Fish Pier, South Boston, Mass.
59	Cod.	19	400	Trawler Boston College (Mass.)	do.	21 Fish Pier, South Boston, Mass.
60	Cod.	19	400	Trawler Georgetown (Mass.)	do.	Do.
61	Cod.	19	400	Trawler Holy Cross (Mass.)	do.	Do.
62	Frt.	31	1,700	Cleveland-Cliffs S.S. Co. (Del.)	Wilmington, Del.	100 West 10th Street.
63	Tow.	8	450	Cary-Davis Tug & Barge Co. (Wash.)	Seattle, Wash.	Pier A.
64	Frt.	42	4,500	U.S. Shipping Board	San Francisco, Calif.	399 Pine Street.
65	Cod.	23	500	Trawler Gemma (Mass.)	Gloucester, Mass.	35 Wharf Street.
66	Cod.	21	550	General Seafoods Corporation (Mass.)	Boston, Mass.	5 Fish Pier.
67	Pas.	136	4,200	Detroit & Cleveland Navigation Co. (Mich.)	Detroit, Mich.	Foot Wayne Street.
68	Pas.	136	4,200	do.	do.	Do.
69	Pas.	113	4,200	Robert E. Lee S.S. Corporation (Del.)	Wilmington, Del.	DuPont Building.

Merchant Vessels

Line no.	Official no.	Signal and radio call letters	Rig	Name of vessel	Tonnage		Dimensions in feet			When built	Where built
					Gross	Net	Length	Breadth	Depth		
1	224642	WTCT	St.s.	CHEBOKER.....Ⓐ	5,896	3,514	387.5	54.3	20.0	1925	Newport News, Va....
2	127132	WTCR	St.p.	CITY OF BUFFALO.....Ⓞ	2,940	1,604	340.3	43.7	17.0	1896	Wyandotte, Mich.....
3	127242	WTCS	St.p.	CITY OF ERIE.....Ⓞ	2,498	1,280	316.0	44.0	18.0	1898	do.....
4	211085	WTCT	St.p.	SEKANDRE.....Ⓞ	6,391	3,434	484.5	58.1	24.0	1913	do.....
5	126546	WTCU	St.p.	GOODTIME.....Ⓞ	1,919	1,454	286.6	40.8	14.0	1889	do.....
6	228732	WTDI	Ol.s.	EMPIRE STATE.....Ⓐ	1,692	1,355	244.5	43.5	14.7	1929	Ogdensburg, N.Y.....
7	217030	WTIU	St.s.	MATHEW LUCKENBACH.....Ⓞ	5,832	3,634	434.3	57.7	27.4	1918	Chester, Pa.....
8	217513	WTOU	St.s.	WILLIAM C. ATWATER.....Ⓞ	2,450	1,485	253.4	43.7	24.5	1919	Ecorse, Mich.....
9	217744	WTUO	St.s.	NEVADA.....Ⓐ	6,015	4,261	434.8	64.2	31.8	1919	Sparrows Point, Md....
10	217871	WVAA	St.s.	COQUINA.....Ⓞ	2,140	1,281	250.5	43.7	20.1	1919	Manitowoc, Wis.....
11	217267	WVAU	St.s.	SOUTHERN SWORD.....Ⓞ	2,344	1,419	251.0	43.6	22.2	1918	Superior, Wis.....
12	217605	WVOE	St.s.	EL CEDRO.....Ⓞ	2,512	1,527	253.4	43.7	24.5	1919	Ecorse, Mich.....
13	217604	WVOI	Ol.s.	MUNMOTOR.....Ⓞ	2,450	1,485	253.4	43.7	24.5	1919	do.....
14	217267	WVUA	Fl.s.	COURAGEOUS.....Ⓞ	7,572	4,826	456.1	56.0	35.4	1918	Alameda, Calif.....
15	217238	WXEO	St.s.	WEST CAPE.....Ⓞ	5,661	3,576	409.5	54.2	27.4	1918	Seattle, Wash.....
16	217060	WXIA	St.s.	CITY OF HAVRE.....Ⓐ	8,424	5,222	493.0	56.0	35.3	1918	Alameda, Calif.....
17	217978	WXOA	St.s.	BROOKINGS.....Ⓞ	2,327	1,388	251.4	43.6	25.1	1919	Ashtabula, Ohio.....
18	218066	WXOI	St.s.	IDA HAY ATWATER.....Ⓞ	2,496	1,490	253.4	43.6	25.1	1919	do.....
19	218333	WXOO	St.s.	CRAIGSMERE.....Ⓞ	2,496	1,486	253.4	43.6	25.1	1919	do.....
20	211888	WXUI	St.s.	HAMPDEN.....Ⓞ	4,725	2,779	369.0	50.1	28.0	1914	Camden, N.J.....
21	216925	WZAE	St.s.	WEST HUMHAW.....Ⓞ	5,527	3,385	409.6	54.2	27.1	1918	Seattle, Wash.....
22	210861	WZUA	St.s.	HARRY BOWEN.....Ⓐ	3,521	1,986	310.7	48.1	25.5	1913	Camden, N.J.....

Merchant Vessels

Line no.	Service	Crew	Horse-power	Name of owner	Home port	Address of owner
1	Pas.	110	4,200	Cherokee Seminole S.S. Corporation (Maine)	New York, N.Y.	Pier 36, North River.
2	Pas.	95	5,500	Cleveland & Buffalo Transit Co. (Del.)	Wilmington, Del.	7 West 10th Street.
3	Pas.	95	2,200	do.	do.	Do.
4	Pas.	180	11,000	do.	do.	Do.
5	Pas.	125	2,000	do.	do.	Do.
6	Frt.	16	600	Federal Motorship Corporation	Buffalo, N.Y.	1118 Marine Trust Building.
7	Frt.	44	2,500	Luckenbach S.S. Co. (Del.)	New York, N.Y.	120 Wall Street.
8	Frt.	25	1,350	Fall River Navigation Co. (Mass.)	Fall River, Mass.	150 South Main Street.
9	Tnk.	34	2,600	Texas Co. (Del.)	Wilmington, Del.	7 West 10th Street.
10	Frt.	31	1,150	California S.S. Co. (Calif.)	Los Angeles, Calif.	Box 218, Pier A, Wilmington, Calif.
11	Frt.	30	1,200	Record S.S. Line (N.Y.)	Norfolk, Va.	33 Commercial Place.
12	Frt.	24	6,250	James Griffiths & Sons (Del.)	Wilmington, Del.	7 West 10th Street.
13	Frt.	26	1,350	Munson S.S. Line (N.Y.)	New York, N.Y.	67 Wall Street.
14	Frt.	12	4,800	U.S. Shipping Board	San Francisco, Calif.	
15	Frt.	32	2,500	McCormick S.S. Co. (Calif.)	do.	461 Market Street.
16	Pas.	40	9,500	Baltimore Mail S.S. Co. (Md.)	Baltimore, Md.	Baltimore Trust Building.
17	Frt.	25	1,350	Andrew F. Mahony (Calif.)	San Francisco, Calif.	1 Drumm Street.
18	Frt.	28	1,350	Atwater S.S. Co. (Mass.)	Fall River, Mass.	150 South Main Street.
19	Frt.	36	1,250	M. & J. Tracy (N.Y.)	New York, N.Y.	1 Broadway.
20	Frt.	34	2,100	Coastwise Transportation Corporation (Maine)	Portland, Maine.	381 St. John Street.
21	Frt.	95	2,500	American-West African Line (N.Y.)	New York, N.Y.	17 Battery Place.
22	Frt.	34	1,750	Pocahontas S.S. Co. (Del.)	Wilmington, Del.	DuPont Building.

YACHTS

[For explanations and abbreviations, see page 3]

Line no.	Official no.	Signal and radio call letters	Rtg	Name of yacht	Tonnage		Dimensions in feet			When built	Where built
					Gross	Net	Length	Breadth	Depth		
1	225718	KDFU	Ol.s.	Denall.....	51	35	78.1	14.6	5.4	1926	Stamford, Conn.....
2	220612	KDHI	Ol.s.	INTREPID.....	696	272	167.0	33.8	17.4	1930	Boston, Mass.....
3	221218	KDRR	Sl.s.	DELPHINE.....	1,255	653	241.7	35.5	17.3	1921	River Rouge, Mich....
4	220867	KDTF	Ga.s.	Betty R.....	51	34	77.0	13.3	6.7	1920	New York, N.Y.....
5	221611	KDUP	Ol.s.	GUINEVERE.....	608	345	171.2	32.5	18.7	1921	Neponset, Mass.....
6	222900	KFBO	Ol.s.	ARA.....	869	406	195.4	31.1	13.7	1922	Southampton, Eng-land.
7	222092	KFGI	Ol.s.	GOODWILL.....	312	138	138.4	30.1	16.1	1922	Wilmington, Del.....
8	221553	KFKW	Ol.s.	Spray III.....	68	33	67.0	16.0	8.5	1921	Trenton, Mich.....
9	226133	KFSH	Ol.s.	UTOYANA.....	1,309	690	221.5	34.1	14.0	1916	Stockholm, Sweden.....
10	224026	KFSX	Ol.s.	WARRIOR.....	1,451	718	223.3	31.7	26.4	1923	Kiel Gaarden, Ger-many.
11	202901	KFVM	Ga.s.	Idalla.....	34	31	59.1	16.0	8.3	1906	Boston, Mass.....
12	222273	KFYG	Ga.s.	Nichabo.....	87	59	82.3	21.5	9.6	1922	Thomaston, Maine.....
13	225276	KFYX	Ol.s.	SEABORN.....	510	255	167.6	27.1	11.4	1925	Leith, Scotland.....
14	225230	KFZE	Ol.s.	HARDI BIAOU.....	455	159	148.6	26.6	13.9	1925	Newport News, Va.....
15	225047	KFZL	Ol.s.	ARCADIA.....	578	251	174.2	27.6	12.8	1926	do.....
16	225877	KFZQ	Ol.s.	SEAFORTH.....	433	183	147.2	26.1	13.0	1926	do.....
17	226013	KFZT	Ol.s.	MIZPAH.....	559	234	171.3	27.1	12.8	1926	do.....
18	226738	KFZS	Ol.s.	MASCOTTE.....	337	176	120.2	24.1	11.0	1926	do.....
19	225361	KFZV	Ol.s.	VERA.....	533	234	182.0	33.0	15.1	1923	Copenhagen, Den-mark.
20	225571	KGAV	Ol.s.	Volador.....	114	51	97.0	23.4	11.5	1926	Los Angeles, Calif.....
21	225427	KOBB	Ol.s.	Ivaneo.....	66	30	71.3	20.2	10.0	1926	Thomaston, Maine.....
22	225958	KOCF	Ol.s.	SUMAR.....	469	319	149.2	26.1	16.2	1926	Brooklyn, N.Y.....
23	226066	KOCK	Ol.s.	MOANA.....	570	388	159.9	27.5	16.5	1926	do.....
24	226191	KODQ	Ol.s.	Araher.....	147	91	80.8	25.1	11.4	1926	Essex, Mass.....
25	226644	KODU	Ol.s.	Four Winds.....	66	45	82.0	20.0	8.8	1914	Vancouver, B.C.....
26	226442	KOFC	Ol.s.	CRUSADER.....	879	367	211.3	31.2	15.9	1927	Southampton, Eng.....
27	226442	KOJX	Ga.s.	Jeanette E.....	26	23	49.7	11.5	5.0	1929	Seattle, Wash.....
28	226576	KOOM	Ol.s.	Zaca.....	122	84	103.3	22.7	11.3	1930	Sausalito, Calif.....
29	226467	KOOU	Ol.s.	INFANTA.....	253	135	110.5	21.5	13.6	1930	Long Beach, Calif.....
30	226667	KOQA	Ol.s.	PLACIDA.....	502	262	169.4	26.5	14.5	1930	Bath, Maine.....
31	226668	KOQD	Ol.s.	SYLVIA.....	502	262	169.4	26.5	14.5	1930	do.....
32	226492	KOQI	Ol.s.	Albo.....	120	81	84.7	18.1	9.6	1930	New York, N.Y.....
33	KOQM	Sl.s.	SAYONARA.....	804	482	198.2	29.1	23.6	1911	Leith, Scotland.....
34	226933	KOQS	Ga.s.	Vileehi.....	54	31	72.3	19.2	11.2	1930	San Diego, Calif.....
35	107501	KOQV	Ol.s.	Talayha.....	75	57	83.4	19.0	10.8	1899	Bristol, R.I.....
36	230131	KORO	Ol.s.	JANIDORE.....	320	217	133.0	24.3	11.4	1930	Bay City, Mich.....
37	230245	KORQ	Ol.s.	THALIA.....	386	262	153.7	24.6	12.5	1930	do.....
38	230271	KORZ	Ol.s.	TRUDIONE.....	602	262	169.4	26.5	14.5	1930	Bath, Maine.....
39	230225	KOWJ	Ol.s.	KENKORA II.....	602	262	169.4	26.5	14.5	1930	do.....
40	230317	KOWM	Ol.s.	NAROMA.....	263	143	124.8	22.2	11.5	1930	Boston, Mass.....
41	204622	KLJF	Sl.s.	AERA.....	147	100	138.8	15.5	10.3	1907	New York, N.Y.....
42	107697	KLJH	Sl.s.	AQUILO.....	193	131	127.4	20.0	11.3	1901	South Boston, Mass.....
43	224880	KLJI	Ga.s.	Carumil.....	18	14	49.8	10.1	4.7	1925	Atlantic City, N.J.....
44	107784	KLJJ	Sl.s.	AZTEC.....	808	549	221.4	30.0	15.3	1902	Elizabeth, N.J.....
45	137078	KLJK	Sl.s.	Baroness.....	99	77	100.3	18.9	9.6	1903	Port Jefferson, N.Y.....
46	201194	KLJM	Sl.s.	CAPITOLA.....	123	83	137.6	19.5	9.7	1904	Toledo, Ohio.....
47	207413	KLJN	Ga.s.	Callph.....	22	15	53.6	11.6	5.2	1910	Camden, N.J.....
48	127179	KLJO	Sl.s.	COURIER.....	65	44	91.3	15.8	8.5	1897	South Boston, Mass.....
49	220464	KLJP	Sl.s.	CRESCENT III.....	152	103	136.6	17.2	10.0	1920	Bristol, R.I.....
50	213125	KLJQ	Sl.s.	CYTHERA.....	602	186	192.2	27.0	10.1	1907	Leith, Scotland.....
51	218246	KLJS	Sl.s.	Aera.....	100	68	110.6	15.4	8.5	1919	Bristol, R.I.....
52	130385	KLJT	Sl.s.	EL PRIMERO.....	102	73	111.5	17.8	8.6	1893	San Francisco, Calif.....

YACHTS

[For explanations and abbreviations, see page 3]

Line no.	Crew	Horse-power	Name of owner	Home port	Address of owner
1	3	6 250	Floyd W. Hanchett.....	San Francisco, Calif.	1538 Burlingame Avenue, Burlingame, Calif.
2	30	1,000	Transportation Products Co. (Del.).....	New York, N.Y.	310 South Michigan Avenue, Chicago, Ill.
3	50	3,000	Anna Dodge Dillman.....	Detroit, Mich.	17840 East Jefferson Avenue, Grosse Pointe, Mich.
4	6	300	E. C. Cressett.....	New York, N.Y.	c/o Consolidated Shipbuilding Corporation, Merris Heights, N.Y.
5	25	6 550	Edgar Palmer.....	do.	17 Cedar Street.
6	34	6 2,400	W. K. Vanderbilt.....	do.	Grand Central Terminal.
7	25	6 180	Kelth Spalding.....	Los Angeles, Calif.	60 South Oak Knoll, Pasadena, Calif.
8	2	125	Henry B. Joy.....	Detroit, Mich.	Grosse Pointe Farms, Mich.
9	25	1,000	Allison V. Armour.....	New York, N.Y.	340 Park Avenue.
10	37	1,800	Harrison Williams.....	do.	1130 5th Avenue.
11	5	6 100	Palmless Parker.....	San Francisco, Calif.	835 Howard Street.
12	5	6 80	Edward D. Robertson.....	Boston, Mass.	c/o 113 State Street.
13	22	720	Richard F. Howe.....	do.	22 East 47th Street.
14	22	900	Henry D. Lloyd.....	Newport, R.I.	Little Compton, R.I.
15	23	1,600	Margaret S. Hardwick.....	Boston, Mass.	Brookline, Mass.
16	14	900	Herman W. Falk.....	Milwaukee, Wis.	2214 North Terrace Avenue
17	13	6 450	Henry B. Plant.....	New London, Conn.	Eastern Point, Groton, Conn.
18	26	1,000	Eugene F. McDonald.....	Philadelphia, Pa.	3620 Iron Street, c/o Zenith Radio Corporation, Chicago, Ill.
19	26	800	Vema Corporation (Del.).....	New York, N.Y.	52 Wall Street.
20	9	6 120	W. L. Valentine.....	Los Angeles, Calif.	1421 North Wilson Avenue, San Marino, Calif.
21	6	80	Leo A. Bourke.....	San Francisco, Calif.	901 7th Street, Petaluma, Calif.
22	21	6 840	David C. Whitney.....	Detroit, Mich.	Whitney Building.
23	29	6 1,800	Caddo Co. (La.).....	New York, N.Y.	1540 Broadway.
24	7	6 100	Jack Ford.....	Los Angeles, Calif.	6860 Odlin Street.
25	7	6 80	Stanley G. Harris.....	San Francisco, Calif.	220 Montgomery Street.
26		6 800	Abram K. Macomber.....	New London, Conn.	
27	3	6 175	Alaska Pacific Salmon Corporation (Del.).....	Ketchikan, Alaska	
28	10	240	Templeton Crocker.....	San Francisco, Calif.	Shreve Building.
29	8	550	John Barrymore.....	Los Angeles, Calif.	P.O. box 694, Beverly Hills, Calif.
30	23	950	Harry O. Haskell.....	Wilmington, Del.	DuPont Building.
31	21	950	Logan G. Thomson.....	Grand Haven, Mich.	403 Belvedere Avenue, Charlevoix, Mich.
32	4	400	John Kellogg.....	New York, N.Y.	141 West Jackson Boulevard, Chicago, Ill.
33			Anthony J. Drexel.....	Philadelphia, Pa.	Drexel Building.
34	2	75	H. T. Horton.....	San Diego, Calif.	Bonita, San Diego County, Calif.
35	10	6 50	Lazard Lippman.....	Los Angeles, Calif.	602 West 40th Street, San Pedro, Calif.
36	13	700	I. Zellerbach.....	San Francisco, Calif.	343 Sansome Street.
37	14	1,300	Thomas M. Howell.....	New York, N.Y.	11 Wall Street.
38	23	950	J. A. MacDonald.....	Detroit, Mich.	New Centre Building.
39	23	950	Kenneth G. Smith.....	Chicago, Ill.	919 North Michigan Avenue.
40	14	750	Mrs. Joseph F. Moran.....	Miami, Fla.	146 Dunbar Road, Palm Beach, Fla.
41	12	2,000	Barron O. Collier.....	New York, N.Y.	220 West 42d Street.
42	8	250	John W. Eddy.....	Seattle, Wash.	Arcade Square.
43	1	120	William R. Elsenhower.....	Philadelphia, Pa.	115 8th Harvard Avenue, Ventnor City, N.J.
44	45	2,200	Albert Hurrage.....	Boston, Mass.	85 Ames Building.
45	10	300	Barron O. Collier.....	New York, N.Y.	220 West 42d Street.
46	6	500	Wickes Brothers (Mich.).....	Port Huron, Mich.	Saginaw, Mich.
47	2	6 40	R. J. Luedermann.....	New York, N.Y.	Box 699, Miami, Fla.
48	9	250	George Warrington.....	Washington, D.C.	3110 19th Street NW.
49	14	1,500	George Rose.....	New York, N.Y.	342 Madison Avenue.
50	30	1,650	Edith Hale Harkness.....	do.	4 East 66th Street.
51	7	700	Allen K. Carter.....	do.	Riverhead, Long Island, N.Y.
52	4	250	S. A. Perkins.....	Tacoma, Wash.	Perkins Building.

Line no.	Official no.	Signal and radio call letters	Rlg	Name of yacht	Tonnage		Dimensions in feet			When built	Where built
					Gross	Net	Length	Breadth	Depth		
1	200588	KLJU	St.s.	Eugenia.....	94	64	97.2	18.0	8.8	1904	Bristol, R.I.....
2	200582	KLJV	St.s.	FALCON.....	310	162	156.5	23.6	12.5	1909	Wilmington, Del.....
3	121082	KLJW	St.s.	FELICIA.....	213	145	144.2	20.1	10.9	1898	Brooklyn, N.Y.....
4	203877	KLJX	St.s.	FLORIDA.....	276	188	163.3	20.4	11.0	1907	New York, N.Y.....
5	203973	KLJZ	St.s.	HALCYON.....	161	109	125.5	18.3	11.1	1907do.....
6	230972	KLKA	St.s.	HIRONDELLE.....	1,236	840	291.7	36.2	17.1	1911	La Seyne, France.....
7	203394	KLKB	St.s.	KEHTOH.....	185	106	123.4	20.0	10.7	1906	Boston, Mass.....
8	161125	KLKC	St.s.	KEMMET.....	146	71	117.0	18.5	11.0	1899	Wilmington, Del.....
9	223481	KLKD	St.s.	KOONYO II.....	164	112	110.6	20.0	10.3	1923	Boston, Mass.....
10	120743	KLKE	St.s.	Laurion.....	52	35	99.2	13.7	7.9	1897	Bristol, R.I.....
11	201777	KLKF	St.s.	Levanter (composite).....	131	89	115.6	17.0	9.9	1905	New York, N.Y.....
12	200681	KLKG	St.s.	MACHIGONNE.....	195	132	129.4	19.2	10.8	1909do.....
13	214865	KLKI	St.s.	Navette.....	75	51	110.5	14.1	7.0	1917	Bristol, R.I.....
14	212874	KLKJ	St.s.	SOUTH WIND.....	428	187	173.8	25.1	14.0	1907	Leth, Scotland.....
15	206761	KLKK	St.s.	Pilgrim.....	18	17	43.9	11.7	5.3	1899	Boston, Mass.....
16	136806	KLKL	Ga.s.	Princess.....	50	34	84.0	13.7	8.2	1903	Bristol, R.I.....
17	200436	KLKM	St.s.	ROXANA.....	132	74	112.0	17.0	4.5	1900	Racine, Wis.....
18	212423	KLKO	St.s.	STELLARIS.....	339	230	166.0	24.0	12.6	1914	New York, N.Y.....
19	116332	KLKP	Ol.s.	SULTANA.....	400	212	161.1	28.0	16.2	1890	Brooklyn, N.Y.....
20	222336	KLKQ	St.s.	TRILLORA.....	291	198	205.0	18.6	9.8	1912	Scottstown, England.....
21	200941	KLKR	St.s.	UVIRA.....	330	224	135.0	28.0	17.9	1903	Newburgh, N.Y.....
22	136800	KLKT	St.s.	WANDERLUFT.....	146	99	123.5	18.2	10.1	1900	New York, N.Y.....
23	213616	KLKU	St.s.	WHALEWAY.....	421	225	166.2	24.3	9.6	1915	Philadelphia, Pa.....
24	214638	KLKV	St.s.	WINCHESTER.....	411	213	219.6	21.0	11.3	1916	Bath, Maine.....
25	220253	KLKW	Ol.s.	Abadab.....	34	29	47.5	14.0	6.7	1920	Camden, N.J.....
26	229452	KLKX	Ga.s.	Abenaki.....	20	14	45.5	14.5	6.9	1930	Thomaston, Maine.....
27	214001	KLKY	St.s.	Absegami.....	53	42	70.8	16.2	5.7	1916	New York, N.Y.....
28	224857	KLKZ	Ga.s.	Acadia.....	56	53	78.3	16.7	11.0	1925	Oslo, Norway.....
29	203142	KLKA	Ol.s.	ACANIA.....	209	130.9	23.3	12.3	1930	New York, N.Y.....	
30	209064	KLKB	Ga.s.	Adare.....	42	31	69.5	16.7	8.5	1911	Chelsea, Mass.....
31	225284	KLKC	Ol.s.	Adventure.....	57	49	62.0	16.9	9.2	1926	City Island, N.Y.....
32	224406	KLCE	Ga.s.	Aeolus.....	36	31	42.4	15.5	4.2	1925	South Jacksonville, Fla.....
33	227389	KLCF	Ga.s.	Agnès.....	13	11	44.0	9.5	4.5	(1)	Salisbury, Md.....
34	222069	KLCG	Ga.s.	Aguila.....	23	15	52.2	11.3	5.4	1917	West Lynn, Mass.....
35	222235	KLCH	Ol.s.	Aide de Camp.....	113	77	101.4	18.1	9.2	1922	Boston, Mass.....
36	213334	KLCI	Ga.s.	Akbar.....	25	12	72.2	11.7	5.4	1915	Camden, N.J.....
37	215872	KLCK	Ga.s.	Ala II.....	24	22	49.5	11.8	7.6	1915	Weymouth, Nova Scotia.....
38	207597	KLCL	Ga.s.	ALACRITY.....	101	69	111.0	15.0	9.3	1910	Wilmington, Del.....
39	130849	KLCO	Ga.s.	Alana.....	25	21	49.5	15.2	6.8	1931	City Island, N.Y.....
40	228452	KLCP	Ga.s.	Albacore.....	20	13	40.2	11.5	5.7	1929	Bayonne, N.J.....
41	222422	KLCC	Ga.s.	Alesta.....	27	18	51.7	12.4	6.3	1922do.....
42	209306	KLCD	Ol.s.	Alcalda.....	85	57	92.6	15.3	7.8	1911	Port Jefferson, N.Y.....
43	207414	KLCE	Ga.s.	Alice.....	17	16	47.0	12.0	7.0	1910	Boston, Mass.....
44	224219	KLCE	Ga.s.	Alice.....	20	13	45.8	13.6	5.8	1924	Tottenville, N.Y.....
45	229896	KLCE	Ol.s.	Anahita.....	65	44	76.0	15.0	6.5	1930	Camden, N.J.....
46	206004	KLCE	Ga.s.	Allegro.....	205	139	108.4	20.1	12.4	1908	Essington, Pa.....
47	219685	KLCE	Ga.s.	Alliancia.....	18	12	45.5	12.4	5.2	1910	Toms River, N.J.....
48	225365	KLCE	Ga.s.	Allon.....	73	58	78.3	14.5	6.5	1928	New York, N.Y.....
49	208087	KLCE	Ga.s.	Alma.....	39	26	58.0	14.2	4.0	1906	Port Jefferson, N.Y.....
50	226719	KLCE	Ga.s.	Aloma.....	24	16	47.7	12.0	5.6	1927	Quincy, Mass.....
51	226393	KLCE	Ga.s.	Airaja.....	85	68	77.5	15.0	7.2	1927	New York, N.Y.....
52	228602	KLCE	Ga.s.	Alsonel V.....	38	26	53.2	14.2	6.1	1927	Bayonne, N.J.....
53	229740	KLCE	Ga.s.	Altair.....	38	31	54.9	13.0	6.2	1930do.....
54	230027	KLCE	Ol.s.	ALTHEA.....	142	73	96.6	18.6	9.2	1930	Bath, Maine.....
55	222667	KLCE	Ga.s.	ALURA.....	195	151	112.6	20.2	9.2	1922	New York, N.Y.....
56	220801	KLCE	Ga.s.	Amada.....	93	51	76.8	18.5	8.4	1920	Miami, Fla.....
57	213914	KLCE	Ga.s.	Amanda.....	67	63	64.5	15.8	6.6	1916	East Greenwich, R.I.....
58	222354	KLCE	Ol.s.	AMBLER.....	261	177	125.9	22.9	11.5	1922	Brooklyn, N.Y.....
59	225242	KLCE	Ga.s.	Gertrude M.....	31	23	50.0	13.0	4.9	1919	New York, N.Y.....
60	223587	KLCE	Ga.s.	Americus.....	25	19	45.5	15.2	4.1	1924	Miami, Fla.....
61	229491	KLCE	Ga.s.	Nautilus.....	65	60	79.2	18.3	11.5	1930	City Island, N.Y.....
62	222117	KLCE	Ga.s.	Amitie.....	93	71	70.0	17.9	9.2	1922	Camden, N.J.....
63	229741	KLCE	Ga.s.	Nancy Eloise II.....	29	19	48.5	12.6	6.1	1930	Bayonne, N.J.....
64	208020	KLCE	Ga.s.	Amuray.....	31	21	58.5	13.2	6.4	1911	Port Clinton, Ohio.....
65	228690	KLCE	Ol.s.	Anagra.....	154	105	107.5	19.0	9.6	1930	City Island, N.Y.....

Line no.	Crew	Horse-power	Name of owner	Home port	Address of owner
1	8	250	Michael E. Paterno.....	New York, N.Y.	Irvington-on-Hudson, N.Y.
2	21	1,000	Myron C. Taylor.....	do.	17 East 70th Street.
3	4	600	J. Ross Collins.....	do.	Larchmont, N.Y.
4	18	800	Barron G. Collier.....	do.	220 West 42d Street.
5	13	350	Erik G. Botke.....	New London, Conn.	Spring Street, Noank, Conn.
6	8	2,200	Frank H. Finucane.....	Providence, R.I.	9 Point Street.
7	16	80	John W. Hubbard.....	Pittsburgh, Pa.	313 6th Avenue.
8	12	700	Herbert Coppell.....	New York, N.Y.	62 William Street.
9	5	450	Kooyong Corporation (Del.).....	Philadelphia, Pa.	Land Title Building.
10	6	250	M. Krouse Klock.....	Cape Vincent, N.Y.	Clayton, N.Y.
11	12	600	William H. Todd.....	New York, N.Y.	25 Broadway.
12	18	600	J. F. Craig.....	Los Angeles, Calif.	905 Atlantic Avenue, Long Beach, Calif.
13	10	600	J. P. Morgan.....	New York, N.Y.	23 Wall Street.
14	28	600	South Wind Corporation (N.Y.).....	do.	729 7th Avenue.
15	3	60	Farm and Trade School (Mass.).....	Boston, Mass.	Thompsons Island, Boston Harbor
16	5	175	W. L. Gilmore.....	Erie, Pa.	P. O. Box 37, Meadville, Pa.
17	10	400	Ray Adams.....	Gloucester, Mass.	31 Park Avenue, Malden, Mass.
18	16	1,000	Stella Ford Schlotman.....	Detroit, Mich.	1020 Ford Building.
19	4	b 450	J. Q. Tabor.....	Los Angeles, Calif.	407 Broadway, Venice, Calif.
20	21	6,000	Solomon R. Guggenheim.....	New York, N.Y.	Port Washington, Long Island, N.Y.
21	24	230	Jackson K. Dering Expeditions (Ill.).....	Chicago, Ill.	6 North Michigan Avenue.
22	13	400	John K. Tilton.....	Miami, Fla.	513 Olympia Building.
23	18	1,600	A. Atwater Kent.....	Philadelphia, Pa.	4700 Wissahickon Avenue.
24	21	840	Cornelius Vanderbilt.....	New York, N.Y.	32 Nassau Street.
25	3	100	Mar H. Thurnaver.....	Miami, Fla.	1302 First National Bank Building, Cincinnati, Ohio.
26	2	40	William H. Dixon.....	New York, N.Y.	St. James, Long Island, N.Y.
27	3	b 130	M. Alpern.....	Philadelphia, Pa.	c/o American Engineering Co.
28	7	42	Edsel B. Ford.....	Bar Harbor, Maine.	Groesse Pointe Shores, Mich.
29	9	750	Arthur E. Wheeler.....	New York, N.Y.	1185 Park Avenue.
30	4	40	Allen Tobey.....	do.	25 Broad Street.
31	3	150	Cornelius V. Whitney.....	do.	Room 3017, 120 Broadway.
32	2	b 75	Island Holding Co. (Fla.).....	Miami, Fla.	First National Bank Building.
33	6	36	John C. Groome, Jr.....	Philadelphia, Pa.	1615 Spruce Street.
34	2	b 450	William S. Grant, Jr.....	Bath, Maine.	Haverhill, Mass.
35	7	b 300	F. H. Prince.....	Boston, Mass.	Ames Building, Court Street.
36	3	600	Samuel I. Davis.....	New Bedford, Mass.	120 Park Street, North Attleboro, Mass.
37	2	b 50	Eddie L. Hewson.....	Buffalo, N.Y.	382 Main Street.
38	7	b 600	John B. Mallers, Jr.....	Chicago, Ill.	5 South Wabash Avenue.
39	1	80	Grace Masury.....	New York, N.Y.	Centre Moriches, Long Island, N.Y.
40	1	160	Frank R. Hope.....	Bridgeport, Conn.	Brookside Avenue, Darien, Conn.
41	3	b 80	Edward J. Conquest.....	Bangor, Maine.	do.
42	8	300	James D. Hedges.....	New York, N.Y.	c/o American Club, Habana, Cuba.
43	3	40	DeCoursey Fales.....	do.	151 East 72d Street.
44	3	b 16	Henry Howard.....	Newport, R.I.	Paradise Avenue.
45	4	400	Eclyn Realty Corporation (N.Y.).....	New York, N.Y.	40 Wall Street.
46	11	b 675	Harry M. M. Barstow.....	Philadelphia, Pa.	14 North Pennsylvania Avenue, Atlantic City, N.J.
47	2	b 40	J. W. Canada.....	Memphis, Tenn.	Exchange Building.
48	6	1,100	George A. Fuller.....	New York, N.Y.	350 Park Avenue.
49	1	55	Terra-Marine Holding Corporation (Del.).....	do.	P. O. Box 74, Clayton, Kent County, Del.
50	4	330	Joseph E. Doherty.....	Boston, Mass.	607 Atlantic Avenue.
51	4	b 200	Ralph K. Rex.....	Cleveland, Ohio.	2224 Overlook Road.
52	4	250	C. Alan Hudson.....	New York, N.Y.	61 Broadway.
53	2	250	Charles Lang.....	do.	1 Grace Court (B).
54	7	400	George W. Berger.....	New Haven, Conn.	810 Prospect Street.
55	6	b 550	Elizabeth B. Rumsey.....	New York, N.Y.	440 Park Avenue.
56	6	b 280	M. Oldsheln.....	do.	2159 85th Street (B).
57	2	b 70	John J. Hanson.....	do.	101 South Street.
58	9	b 450	Louis K. Liggett.....	Boston, Mass.	Boston, Mass.
59	1	40	Richard B. MacFarland.....	Gloucester, Mass.	33 Charles Bank Road, Newton, Mass.
60	2	70	J. C. Schwartz.....	Miami, Fla.	140 North Broad Street, Philadelphia, Pa.
61	6	65	James H. Otley.....	New York, N.Y.	Locust Valley, N.Y.
62	4	b 120	Joseph H. Adams.....	do.	18 Belle Isle, Miami Beach, Fla.
63	1	250	Ivan E. Garver.....	Washington, D.C.	715 Sprang Street, Roaring Spring, Pa.
64	1	b 50	Great Lakes Boat Building Corporation (Del.).....	Chicago, Ill.	3250 North Washtenaw Avenue.
65	9	600	Lewis E. Pierson.....	New York, N.Y.	300 Park Avenue.

Line no.	Official no.	Signal and radio call letters	Rig	Name of yacht	Tonnage		Dimensions in feet			When built	Where built
					Gross	Net	Length	Breadth	Depth		
1	220985	KLMS	G.a.s.	Ann.....	25	17	47.5	13.0	6.8	1930	Brooklyn, N.Y.....
2	226743	KLMT	G.a.s.	Anna Marie II.....	22	18	49.9	12.5	5.7	1915	Bristol, R.I.....
3	206347	KLMU	G.a.s.	Anna Mario III.....	66	42	84.8	15.4	7.0	1908	Boston, Mass.....
4	206336	KLMV	G.a.s.	Annaweta.....	27	27	51.0	12.5	6.0	1908	East Greenwich, R.I.....
5	222489	KLMW	G.a.s.	Annette.....	18	12	44.0	10.1	4.8	1922	Atlantic City, N.J.....
6	226003	KLMX	G.a.s.	Annette.....	20	13	40.2	11.5	5.7	1929	Bayonne, N.J.....
7	201085	KLMY	O.l.s.	Ansantawae.....	113	111	108.0	18.5	7.7	1904	Greenport, N.Y.....
8	220881	KLMZ	G.a.s.	Nordlys.....	13	12	36.7	12.5	4.3	1929	East Boothbay, Maine.....
9	206685	KLNA	G.a.s.	Anton Dohrn.....	45	30	66.3	16.7	7.0	1911	Miami, Fla.....
10	227819	KLNB	G.a.s.	Aphrodite.....	47	19	67.6	13.3	7.8	1928	Watervliet, N.Y.....
11	228518	KLNO	G.a.s.	Aracoe.....	20	13	40.2	11.5	5.7	1929	Bayonne, N.J.....
12	206514	KLND	G.a.s.	Argo.....	76	51	71.5	16.7	8.1	1912	Camden, N.J.....
13	223303	KLNE	G.a.s.	Argonaut.....	35	24	66.0	12.4	5.8	1923	Boston, Mass.....
14	223821	KLNF	G.a.s.	Argyll.....	65	50	81.5	19.5	12.0	1924	Essex, Mass.....
15	107767	KLNG	O.l.s.	ARIADNE.....	250	122	110.0	26.0	19.0	1902	Wilmington, Del.....
16	206207	KLNH	G.a.s.	Ariel.....	26	22	53.3	11.5	6.2	1909	East Greenwich, R.I.....
17	226385	KLNI	G.a.s.	Ariel.....	85	68	77.5	15.0	7.2	1927	New York, N.Y.....
18	220634	KLNJ	O.l.s.	ARMINIA.....	161	62	100.2	21.1	11.2	1930	Camden, N.J.....
19	222818	KLNK	G.a.s.	Arrow.....	22	17	62.0	11.0	4.9	1923	Milwaukee, Wis.....
20	231516	KLNL	G.a.s.	Arundel.....	16	13	37.0	11.4	4.7	1932	East Greenwich, R.I.....
21	206358	KLNM	G.a.s.	ASOR II.....	70	48	120.0	12.6	6.6	1908	City Island, N.Y.....
22	223185	KLNN	O.l.s.	Asthore.....	54	46	88.3	18.7	10.8	1902	Fairlie, Scotland.....
23	224932	KLNO	G.a.s.	Astrea.....	16	12	43.9	12.0	6.7	1925	Wiscasset, Maine.....
24	223272	KLNP	O.l.s.	ATLANTIC.....	198	149	106.8	24.8	10.0	1923	Wilmington, Del.....
25	206463	KLNQ	G.a.s.	Atlantis.....	31	29	60.0	12.6	7.4	1911	Greenport, N.Y.....
26	201002	KLNR	G.a.s.	Atriclilla.....	25	22	46.2	16.7	6.2	1904	Quincy, Mass.....
27	210439	KLNS	G.a.s.	Augusta.....	93	74	103.0	16.0	9.3	1912	Harrisburg, Tex.....
28	224055	KLNT	O.l.s.	Serena.....	108	69	93.7	21.1	11.9	1924	Sausalito, Calif.....
29	220679	KLNU	G.a.s.	Ava.....	209	133	117.2	22.3	8.8	1920	Manchester, Mass.....
30	229345	KLNV	O.l.s.	AVALANCHE.....	373	253	151.5	24.0	12.6	1930	New York, N.Y.....
31	220751	KLNW	O.l.s.	AVALON.....	422	209	163.5	24.1	12.7	1931	Wilmington, Del.....
32	204194	KLNX	G.a.s.	Avenger (composite).....	34	18	58.0	14.3	9.1	1907	Bristol, R.I.....
33	223107	KLNY	G.a.s.	Avenger.....	32	25	58.0	14.5	9.2	1923	Boston, Mass.....
34	228590	KLNZ	G.a.s.	Avien.....	20	13	40.2	11.6	5.7	1929	Bayonne, N.J.....
35	201343	KLOA	G.a.s.	Azara (bronze).....	96	90	94.4	21.3	8.0	1904	Shooters Island, N.Y.....
36	225654	KLOB	G.a.s.	Babede.....	18	12	43.4	12.2	4.3	1926	Atlantic City, N.J.....
37	3479	KLOC	G.a.s.	Baboon.....	19	18	44.5	14.0	8.8	1888	Boston, Mass.....
38	228447	KLOD	G.a.s.	Ballyhoo.....	20	13	40.2	11.5	5.7	1929	Bayonne, N.J.....
39	211330	KLOE	G.a.s.	Barbara II.....	18	14	45.8	11.0	5.6	1912	Tottenville, N.Y.....
40	228240	KLOF	G.a.s.	Barbara K.....	39	33	50.2	16.2	8.7	1927	South Bristol, Maine.....
41	220262	KLOG	G.a.s.	Barbette.....	34	29	47.5	14.0	6.7	1920	Camden, N.J.....
42	226510	KLOH	G.a.s.	Barbette.....	21	17	44.0	14.8	6.2	1927	Boston, Mass.....
43	209829	KLOI	G.a.s.	Barraeuda.....	30	27	55.7	10.6	5.0	1912	Marblehead, Mass.....
44	221485	KLOJ	G.a.s.	Far West.....	30	20	63.0	11.0	4.0	1921	Milwaukee, Wis.....
45	221472	KLOK	G.a.s.	Bear.....	43	28	67.2	18.1	6.3	1921	Salisbury, Md.....
46	214278	KLOL	G.a.s.	Bee.....	28	19	61.0	13.0	5.6	1916	Lynn, Mass.....
47	220394	KLOM	G.a.s.	Bee-Cee.....	48	43	56.1	16.0	7.2	1920	Camden, N.J.....
48	220511	KLON	O.l.s.	LADY JANET.....	119	81	97.2	17.5	8.0	1931	Bay City, Mich.....
49	3588	KLOO	G.a.s.	Beronda.....	17	15	47.1	9.1	5.2	1893	Camden, N.J.....
50	223049	KLOP	G.a.s.	Berio.....	69	59	64.3	16.5	7.9	1923do.....
51	220010	KLOQ	G.a.s.	Moby Dick II.....	20	13	40.2	11.5	5.7	1930	Bayonne, N.J.....
52	202359	KLOR	G.a.s.	Betty.....	54	36	64.0	18.8	9.3	1905	Tottenville, N.Y.....
53	228987	KLOS	G.a.s.	Mary Jane.....	20	13	40.2	11.5	5.7	1929	Bayonne, N.J.....
54	206281	KLOT	G.a.s.	Bide-A-Wee.....	41	27	68.6	14.0	5.9	1910	Baltimore, Md.....
55	220980	KLOU	O.l.s.	BinoU.....	213	104	117.7	20.0	9.3	1930	Bath, Maine.....
56	222063	KLOV	G.a.s.	Big Ben.....	89	45	104.3	14.9	8.3	1917	Annapolis, Md.....
57	223073	KLOW	G.a.s.	Big Bill.....	41	26	60.7	16.6	9.6	1924	Chicago, Ill.....
58	224251	KLOX	O.l.s.	Billy II.....	20	13	45.8	13.6	5.8	1924	Tottenville, N.Y.....
59	226751	KLOY	G.a.s.	Bilma IV.....	21	18	43.6	11.5	4.9	1927	Camden, N.J.....
60	220813	KLOZ	G.a.s.	Bingo.....	23	16	41.7	14.4	4.4	1920	Salisbury, Md.....
61	220929	ELPA	O.l.s.	Black DOUGLAS.....	371	232	133.5	32.0	15.0	1930	Bath, Maine.....
62	225689	KLPB	O.l.s.	Black Eagle.....	70	46	78.8	20.6	10.0	1926	Essex, Mass.....

Line no.	Crew	Horse-power	Name of owner	Home port	Address of owner
1	2	760	Phillip Lavinsky.....	Boston, Mass.....	64 Queensbury Street.
2	1	75	Elizabeth G. Biggs.....	do.....	608 Gallivan Boulevard.
3	5	b 140	John W. Biggs.....	do.....	60 Marsh Street, Dorchester, Mass.
4	1	75	H. K. Howerton.....	Washington, D.O.....	1816 12th Street NW.
5	1	b 120	A. R. Merrill.....	Miami, Fla.....	Box 1402.
6	1	125	Jeanette K. Wachstein.....	New York, N.Y.....	215 Gregory Avenue, West Orange, N.J.
7	6	400	Wilson Marshall.....	Bridgeport, Conn.....	Marina Park, Conn.
8	1	40	Edw. L. Taylor.....	Rockland, Maine.....	Penobscot Avenue, Camden, Maine.
9	5	b 50	Carnegie Institution.....	do.....	16th and P Streets NW.
10	3	1,100	John Hay Whitney.....	New York, N.Y.....	14 Wall Street.
11	1	b 125	Edward K. Hardy.....	Detroit, Mich.....	6 North Michigan Avenue, Chi- cago, Ill.
12	5	100	Powell Crosey, Jr.....	Miami, Fla.....	Sarasota, Fla.
13	3	b 180	Everett P. Read.....	New Bedford, Mass.....	191 Hawthorn Street.
14	3	b 50	Alfred H. Morse.....	Providence, R.I.....	86 Montgomery Street, Paw- tucket, R.I.
15	12	b 150	Harvey S. Blissel.....	Los Angeles, Calif.....	Box 7, La Crescenta, Calif.
16	1	b 40	F. V. Killian.....	Washington, D.C.....	518 13th Street NW.
17	3	200	Charles S. Weston.....	New York, N.Y.....	624 Monroe Avenue, Scranton, Pa.
18	10	600	W. W. Atterbury.....	Philadelphia, Pa.....	Broad Street Station.
19	2	b 450	G. S. Donaldson.....	Los Angeles, Calif.....	114 South Olive Street.
20	1	200	Howard E. Bishop.....	Providence, R.I.....	40 Worth Street, New York, N.Y.
21	1	b 600	Ralph Lohnesfink.....	New York, N.Y.....	94 Maple Street, West Orange, N.J.
22	10	50	Ashore (N.Y.).....	do.....	39 East 39th Street.
23	1	18	W. Rodman Peabody.....	Boston, Mass.....	70 State Street.
24	9	b 180	Gargantua Co. (Wis.).....	New York, N.Y.....	c/o Ford Payne & Swelsguth, 41 East 42d Street.
25	2	b 35	Marle Dortuss.....	do.....	4516 49th Street, Woodside, Long Island.
26	3	b 35	W. B. P. Weeks.....	Salem, Mass.....	Beverly, Mass.
27	3	b 200	C. G. Elliot.....	Houston, Tex.....	312 Milan Street.
28	10	175	Hazel Elizabeth Stone.....	Los Angeles, Calif.....	6700 Rhodes Avenue, North Hollywood, Calif.
29	10	b 145	Pictorial Education Tours.....	New York, N.Y.....	222 West 39th Street.
30	20	1,200	Anson W. Hard.....	do.....	250 Park Avenue.
31	14	1,200	Ogden L. Mills.....	do.....	2 East 69th Street.
32	4	25	W. W. Watson, Jr.....	Philadelphia, Pa.....	1511 Walnut Street.
33	4	b 45	George E. McQuesten.....	Boston, Mass.....	27 Kilby Street.
34	1	160	Roy D. Crimmer.....	New York, N.Y.....	242 Fulton Avenue, Hempstead, Long Island, N.Y.
35	8	90	Hugh M. Mntheson.....	Miami, Fla.....	418 South West 2d Avenue.
36	1	300	M. F. Fenton.....	Philadelphia, Pa.....	1842 Germantown Road.
37	2	b 18	Hugh M. Angleman.....	Los Angeles, Calif.....	c/o Washington Boat Works, Willmington, Calif.
38	1	160	E. A. Tanchert.....	New York, N.Y.....	50 North Road, Nutley, N.J.
39	1	b 50	Alfred H. Turner.....	do.....	556 40th Street (B).
40	1	30	Margaret G. Zimmerman.....	Chicago, Ill.....	437 North Michigan Avenue.
41	2	b 50	Helen S. Ford.....	Washington, D.C.....	Lafayette Hotel.
42	1	65	Leyls Bros. Co. (Ill.).....	Toledo, Ohio.....	Alton, Ill.
43	2	100	Martin Litgren.....	New York, N.Y.....	22 Monroe Street, Mount Ver- non, N.Y.
44	3	290	Edmond A. Hughes.....	Miami, Fla.....	1400 South Greenway Drive, Coral Gables, Fla.
45	6	105	John C. Brackenridge.....	New York, N.Y.....	95 Liberty Street.
46	2	200	W. H. Varley.....	do.....	176 South Broadway.
47	4	b 70	David G. Joyce.....	Miami, Fla.....	1839 Brickell Avenue.
48	6	b 300	Irving J. Renter.....	Detroit, Mich.....	c/o Olds Motor Works, Lansing, Mich.
49	2	40	Frank Mirabilto.....	Boston, Mass.....	289 E Street.
50	3	b 190	Walter M. Hort.....	New York, N.Y.....	145 West 58th Street.
51	1	125	Elbert G. Baker.....	do.....	1239 Tinton Avenue, Bronx.
52	3	b 85	Victor A. Searles.....	Philadelphia, Pa.....	Atlantic City, N.J.
53	1	125	Edmund C. Wallis.....	Washington, D.C.....	617 12th Street N.W.
54	3	100	Clarence C. Gallagher.....	Detroit, Mich.....	67 Rucker Road, Grosse Ile, Mich.
55	12	800	James A. Moffett.....	New York, N.Y.....	26 Broadway.
56	2	b 110	Ben Benjamin.....	Chicago, Ill.....	1901 Roosevelt Road.
57	5	b 50	South Seas Research Co. (Ill.).....	do.....	c/o Hon. Hale Thompson, City Hall.
58	3	b 16	Hoffman Nickerson.....	New York, N.Y.....	Manomill, Oyster Bay, N.Y.
59	2	100	W. G. Selby.....	Tampa, Fla.....	Sarasota, Fla.
60	2	b 80	Bryant N. Halliday.....	New York, N.Y.....	430 East 57th Street.
61	16	325	Robert C. Roebbing.....	Washington, D.C.....	Transportation Building.
62	6	67	Robert C. Rathbone.....	New York, N.Y.....	80 Malden Lane.

Line no.	Official no.	Signal and radio call letters	Rig	Name of yacht	Tonnage		Dimensions in feet			When built	Where built
					Gross	Net	Length	Breadth	Depth		
1	220643	KLPO	G.a.s.	Black Magle.....	13	12	42.4	12.0	6.0	1929	Chester, Nova Scotia..
2	207265	KLPD	G.a.s.	Black Watch II.....	77	41	94.4	15.0	7.7	1910	Boston, Mass.....
3	210682	KLPE	G.a.s.	Blue Bird.....	36	24	69.6	12.4	6.7	1911	Port Clinton, Ohio.....
4	227607	KLPF	G.a.s.	Bluejacket.....	18	14	43.7	13.0	6.6	1928	Fairhaven, Mass.....
5	227646	KLPH	G.a.s.	Blue Peter.....	118	99	85.9	18.3	10.0	1928	Seattle, Wash.....
6	220152	KLPI	G.a.s.	Blue Water.....	25	20	47.2	13.1	7.2	1929	do.....
7	25814	KLPIK	O.l.s.	Bonnie Doone.....	30	30	56.5	16.4	6.4	1896	Tottenville, N.Y.....
8	211778	KLPL	G.a.s.	Boomerang III.....	44	37	53.7	17.4	4.1	1913	New York, N.Y.....
9	226819	KLPN	G.a.s.	Bo-Peep II.....	29	20	53.0	12.7	4.8	1926	Bay City, Mich.....
10	221251	KLPO	G.a.s.	Bowdoin.....	66	15	75.7	20.2	9.4	1921	East Boothbay, Maine.
11	226620	KLPO	G.a.s.	Brandon.....	39	27	57.7	14.0	6.1	1926	Bayonne, N.J.....
12	224874	KLPR	O.l.s.	Doctor Brinkley.....	139	94	98.2	18.4	0.6	1911	Salisbury, Md.....
13	127541	KLPS	G.a.s.	Cachalot.....	41	37	66.2	17.3	8.8	1899	Tottenville, N.Y.....
14	220626	KLPT	O.l.s.	CAMBRIONA.....	954	427	206.5	34.2	16.8	1930	Wilmington, Del.....
15	215373	KLPU	G.a.s.	Camid.....	33	22	59.6	11.2	5.8	1917	Bristol, R.I.....
16	228519	KLPV	G.a.s.	Capella.....	38	25	54.9	13.7	6.9	1929	Bay Head, N.J.....
17	228520	KLPW	G.a.s.	Caprice.....	39	27	57.7	14.0	6.1	1929	Bayonne, N.J.....
18	220897	KLPIX	O.l.s.	Captiva.....	179	139	101.2	20.0	8.8	1931	Camden, N.J.....
19	213016	KLPIY	G.a.s.	CAPTIVA II.....	279	218	129.7	21.2	7.9	1915	New York, N.Y.....
20	86570	KLPIZ	G.a.s.	Caravel.....	22	20	46.4	14.1	6.6	1901	Monument Beach, Mass.
21	117085	KLQA	O.l.s.	Carib.....	64	56	81.8	20.4	9.1	1901	Brooklyn, N.Y.....
22	226458	KLQB	O.l.s.	CARITAS.....	395	138	144.3	25.5	12.3	1925	Kiel, Germany.....
23	208988	KLQC	G.a.s.	Carlotta.....	44	35	68.6	17.7	7.6	1911	Salisbury, Md.....
24	200800	KLQD	G.a.s.	CAROL.....	84	73	86.0	21.2	12.4	1904	Boston, Mass.....
25	225885	KLQE	O.l.s.	CAROLINE.....	582	396	159.9	27.5	16.5	1926	do.....
26	226986	KLQF	O.l.s.	CARONIA.....	317	215	131.2	23.8	12.2	1927	Bay City, Mich.....
27	220060	KLQG	G.a.s.	Marodon.....	59	44	86.1	14.8	6.3	1922	Stamford, Conn.....
28	220192	KLQH	G.a.s.	Catamount.....	67	45	76.4	14.9	7.4	1929	do.....
29	216527	KLQI	G.a.s.	Cavalier.....	35	32	65.3	13.0	6.5	1918	East Greenwich, R.I.....
30	214779	KLQJ	G.a.s.	Cavaller.....	51	37	67.4	15.0	5.7	1910	New Orleans, La.....
31	214198	KLQK	G.a.s.	Celeritas.....	26	17	60.2	11.4	4.9	1916	New York, N.Y.....
32	212827	KLQL	G.a.s.	Celerity.....	22	15	59.0	10.3	4.3	1914	Port Clinton, Ohio.....
33	209270	KLQM	G.a.s.	Cella.....	57	51	67.0	16.6	6.0	1911	New York, N.Y.....
34	228680	KLQN	O.l.s.	Centaur.....	44	30	56.7	16.6	5.8	1929	South Jacksonville, Fla.
35	220863	KLQO	O.l.s.	Chalka.....	81	44	104.0	14.7	9.3	1917	Morris Heights, N.Y.....
36	211775	KLQP	G.a.s.	Charles II.....	40	27	67.0	16.1	5.7	1913	New York, N.Y.....
37	127071	KLQQ	G.a.s.	Charlotta.....	17	12	35.2	11.0	5.7	1895	Nyack, N.Y.....
38	227069	KLQR	G.a.s.	Charlotta II.....	22	17	43.8	11.7	4.5	1927	Greenwich, Conn.....
39	208986	KLQS	G.a.s.	Charlotte S.....	49	44	73.0	14.1	10.0	1911	Stamford, Conn.....
40	226000	KLQT	G.a.s.	Chavalmar III.....	35	24	64.6	12.2	5.8	1926	Boston, Mass.....
41	226016	KLQU	O.l.s.	CHRISMA.....	274	60	127.0	23.1	11.3	1926	Troon, Scotland.....
42	214678	KLQV	G.a.s.	Chieftain.....	159	108	100.0	20.7	9.8	1917	Camden, N.J.....
43	224787	KLQW	G.a.s.	China Girl.....	42	36	43.2	16.6	7.6	1925	Newcastle, Maine.....
44	212166	KLQX	G.a.s.	Chiquita.....	16	10	42.0	11.2	5.3	1914	Essington, Pa.....
45	126906	KLQY	G.a.s.	Choctaw.....	19	18	44.7	14.4	6.6	1899	South Boston, Mass.....
46	218778	KLQZ	G.a.s.	Cinderella.....	58	38	71.8	15.0	6.4	1917	Sound Beach, Conn.....
47	930301	KLRA	G.a.s.	Circe.....	18	15	43.0	15.0	5.2	1900	Tottenville, N.Y.....
48	223765	KLRC	G.a.s.	Cisco.....	90	51	92.0	19.0	7.5	1924	Loeburg, N.J.....
49	213849	KLRD	G.a.s.	Cian.....	67	59	79.6	16.6	6.2	1915	New York, N.Y.....
50	214009	KLRE	G.a.s.	CLEOPATRA'S DARGE II.....	128	123	97.6	23.7	16.2	1916	Bristol, R.I.....
51	203040	KLRF	G.a.s.	Clione.....	20	18	44.6	14.0	6.6	1906	East Boothbay, Maine.
52	223574	KLRG	G.a.s.	Cocheco.....	48	44	64.7	13.2	5.7	1922	Madisonville, La.....
53	213917	KLRI	G.a.s.	Cockatoo.....	22	22	51.0	14.4	8.6	1916	Bristol, R.I.....
54	224138	KLRI	G.a.s.	Coconut.....	105	89	80.1	18.0	6.0	1924	Camden, N.J.....
55	224817	KLRIJ	G.a.s.	Colene.....	28	18	47.0	15.2	5.5	1925	Patchogue.....
56	210142	KLRIK	G.a.s.	Colleen.....	115	78	89.0	18.5	10.0	1912	Camden, N.J.....
57	227137	KLRII	O.l.s.	COLLEEN.....	248	157	136.7	22.4	10.2	1928	Wilmington, Del.....
58	206978	KLRII	G.a.s.	Comfort.....	92	70	80.0	17.5	8.2	1909	Bristol, R.I.....
59	219190	KLRO	G.a.s.	Connie I.....	33	28	47.5	14.0	6.7	1919	Camden, N.J.....
60	221459	KLRP	O.l.s.	CONSECO.....	419	285	148.2	25.0	13.8	1921	City Island, N.Y.....
61	126471	KLRO	O.l.s.	CONSTELLATION.....	157	118	123.7	24.9	12.9	1889	do.....
62	224060	KLRR	O.l.s.	CONTENDER.....	61	35	84.5	19.6	10.0	1905	Geesbunde, Germany.
63	211169	KLRS	G.a.s.	Content.....	26	20	50.2	11.6	6.6	1913	Camden, N.J.....

Line no.	Crew	Horse-power	Name of owner	Home port	Address of owner
1	2	30	Samuel A. Walsh.....	New York, N.Y.....	Fort Salonga, Northport, Long Island, N.Y.
2	4	δ 200	A. C. Wells.....	Milwaukee, Wis.....	1605 State Street.
3	3	160	Henry B. Pancoast, Jr.....	Philadelphia, Pa.....	950 North Front Street.
4	1	20	Arthur H. Veasey.....	Boston, Mass.....	5 Windsor Street, Haverhill, Mass.
5	3	350	George I. Machris.....	Los Angeles, Calif.....	2485 East 27th Street.
6	1	40	Paul Webb.....	Seattle, Wash.....	1520 Smith Tower.
7	2	δ 65	William Lacy.....	Los Angeles, Calif.....	403 Muirfield Road.
8	2	45	R. T. Carlyle.....	Savannah, Ga.....	616 West 37th Street.
9	1	200	I. M. Kirlin.....	Detroit, Mich.....	1240 Free Press Building.
10	16	45	McMillan Arctic Association (Maine).....	Boston, Mass.....	73 Tremont Street.
11	4	188	Robert W. Danfel.....	Norfolk, Va.....	Deal, Va.
12	12	360	J. R. Brinkley.....	Wilmington, Del.....	Milford, Kans.
13	5	δ 16	Theodore E. Ferris.....	New York, N.Y.....	30 Church Street.
14	40	2,200	Walter O. Briggs.....	Detroit, Mich.....	1800 Buhl Building.
15	1	δ 440	Middleton M. Chism.....	Seattle, Wash.....	3407 Michigan Avenue, East Chicago, Ill.
16	1	300	Henry C. Gibson.....	Philadelphia, Pa.....	Jenkintown, Pa.
17	1	250	Howard Drummond.....	New York, N.Y.....	South Country Road, Bay Shore, N.Y.
18	10	600	Helen Hay Whitney.....	do.....	Manhasset, Long Island, N.Y.
19	13	400	A. C. Burton.....	Houston, Tex.....	1414 Milam Street.
20	1	δ 50	C. C. White.....	New York, N.Y.....	127 West 43d Street.
21	10	125	Kimball Johnson.....	Boston, Mass.....	17 Malden Street.
22	11	δ 600	J. Percy Bartram.....	New York, N.Y.....	17 Battery Place.
23	4	δ 50	Talton Francis.....	New Orleans, La.....	222 North 4th Street, St. Louis, Mo.
24	12	δ 100	Felix M. Warburg.....	New York, N.Y.....	52 William Street.
25	23	1,600	Henry J. Glew (N.Y.).....	do.....	25 West 43d Street.
26	12	700	James E. Whittin.....	Boston, Mass.....	North Uxbridge, Mass.
27	5	δ 400	Arthur G. Sherman.....	Detroit, Mich.....	475 Ashland Avenue.
28	5	1,000	Allan S. Lehman.....	New York, N.Y.....	485 South Broadway, Tarrytown, N.Y.
29	2	δ 65	Lorenzo D. Armstrong.....	do.....	5 East 81st Street.
30	2	160	A. C. Buxton.....	Gulfport, Miss.....	Gulfport, Miss.
31	1	400	Bertrand E. Cox.....	Salem, Mass.....	28 Ocean Avenue, Swampscott, Mass.
32	2	200	William J. Broome.....	Philadelphia, Pa.....	617 Arctic Avenue Atlantic City, N.J.
33	3	δ 70	Lester Gumbel.....	New Orleans, La.....	838 Gravier Street.
34	4	150	Glenn Stewart.....	Pittsburgh, Pa.....	c/o Fidelity Title & Trust Co.
35	5	75	N. A. M. Cully.....	Charleston, S.C.....	Navy Yard.
36	1	δ 30	Laurence J. Hirsch.....	New York, N.Y.....	Manaroneck, N.Y.
37	3	80	Thomas Bennedum.....	Cape Vincent, N.Y.....	Callicoon, N.Y.
38	2	δ 130	Frederic E. Kip.....	New York, N.Y.....	53 Porter Place, Montclair, N.J.
39	2	δ 110	Lewis N. Merrill.....	Los Angeles, Calif.....	276 Terrace Drive, Pasadena, Calif.
40	3	600	Charles V. Snedeker.....	New York, N.Y.....	50 Broadway.
41	14	440	John F. Harris.....	Miami, Fla.....	4 El Bravo Way, Palm Beach, Fla.
42	9	δ 250	Albert B. Dick.....	Chicago, Ill.....	1550 North State Parkway.
43	2	δ 50	John C. Work.....	New York, N.Y.....	Oyster Bay, N.Y.
44	1	δ 24	E. E. Blshop.....	Tampa, Fla.....	Box 188, Bradentown, Fla.
45	1	δ 75	Henry H. Seabrook.....	Philadelphia, Pa.....	606 Bank Avenue, Riverton, N.J.
46	3	δ 160	W. F. Pitcher.....	Chicago, Ill.....	795 Western Avenue, Joliet, Ill.
47	2	80	J. J. Ross.....	do.....	105 South Jefferson Street.
48	5	δ 250	State of Pennsylvania.....	Erie, Pa.....	c/o Board of Fish Commissioners.
49	6	δ 60	James T. Patterson.....	Bridgeport, Conn.....	c/o Cornwall & Patterson Co., 1730 State Street.
50	14	δ 100	Francis B. Crowninshield.....	Tampa, Fla.....	Boca Grande, Fla. (general delivery).
51	1	9	William Mason Smith.....	New Bedford, Mass.....	Mattapoisett, Mass.
52	3	δ 300	C. A. Spori (La.).....	New Orleans, La.....	Whitney Building.
53	3	40	Charles R. Pease.....	Miami, Fla.....	1405 Dade Boulevard, Miami Beach, Fla.
54	5	δ 220	C. J. Root.....	do.....	5529 Pine Tree Drive, Miami Beach, Fla.
55	1	90	Ceryden V. Searling.....	New York, N.Y.....	Patchogue, N.Y.
56	6	δ 100	James H. Cullen.....	do.....	44 West 77th Street.
57	14	δ 1,200	Karl Wikter Erikson.....	do.....	c/o Samuel A. Salvage, 171 Madison Avenue.
58	5	100	Herbert W. Hanan.....	do.....	Bridge, Front, & Water Streets (B).
59	3	δ 35	L. B. Reeb.....	do.....	Roselle, N.J.
60	18	δ 700	John W. Hubbard.....	Pittsburgh, Pa.....	313 6th Avenue.
61	21	δ 150	Herbert M. Sears.....	Boston, Mass.....	53 State Street.
62	8	110	Walter Horne.....	Los Angeles, Calif.....	281 Arroyo Avenue, Long Beach, Calif.
63	1	90	Edward McCormick.....	Wilmington, Del.....	700 Market Street.

Line no.	Official no.	Signal and radio call letters	Rlg	Name of yacht	Tonnage		Dimensions in feet			When built	Where built
					Gross	Net	Length	Breadth	Depth		
1	127124	KLRT	G.a.s.	Corinthia.....	27	24	66.8	11.7	5.0	1896	New York, N.Y.....
2	206537	KLRU	G.a.s.	CORINTHIA.....	66	45	78.7	14.4	7.1	1909do.....
3	228006	KLRV	Ol.s.	CORONET.....	495	337	185.5	27.0	15.5	1925	Kiel Gaarden, Ger- many.
4	225090	KLRW	G.a.s.	Coronet III.....	102	84	82.0	18.1	9.5	1926	New York, N.Y.....
5	127648	KLRX	G.a.s.	Cossack.....	16	13	43.9	12.1	7.2	1902	Boston, Mass.....
6	127191	KLRY	G.a.s.	Coyote.....	44	30	72.5	14.0	7.4	1897	Long Island City, N.Y.
7	212904	KLRZ	G.a.s.	Crescena.....	41	28	68.6	12.8	5.6	1915	Port Clinton, Ohio.....
8	206404	KLSA	G.a.s.	CRISTINA.....	123	78	103.3	17.3	9.2	1908	Boston, Mass.....
9	225004	KL SB	G.a.s.	Curlew.....	27	23	57.1	14.7	8.7	1926	Wiscasset, Maine.....
10	127659	KL SO	G.a.s.	Cygnel.....	29	27	58.1	15.0	7.7	1902	Boston, Mass.....
11	229685	KLSD	G.a.s.	Cynthia.....	16	14	44.3	12.2	6.8	1927	Nantucket, Mass.....
12	220228	KLSE	G.a.s.	Cyva.....	48	29	73.0	14.1	6.6	1920	Neponset, Mass.....
13	220480	KL SF	Ol.s.	DANORA.....	146	99	98.0	19.5	9.0	1931	Bay City, Mich.....
14	220204	KL SG	G.a.s.	Daphne.....	19	18	45.0	15.2	5.0	1906	Bay Shore, N.Y.....
15	206808	KL SH	Ol.s.	DAUNTLESS.....	513	412	168.2	33.5	18.5	1911	Port Richmond, N.Y.
16	200029	KL SI	G.a.s.	Dawn II.....	24	21	49.3	14.5	5.9	1903	Fall River, Mass.....
17	228175	KL SJ	G.a.s.	Dawn II.....	27	18	46.0	12.9	5.7	1928	Bayonne, N.J.....
18	220403	KL SK	G.a.s.	Dawn III.....	62	42	69.2	14.6	7.6	1930	Vegeesack, Germany.....
19	227642	KL SL	Ol.s.	Day dream.....	323	282	113.4	22.0	7.2	1928	Camden, N.J.....
20	226139	KL SN	G.a.s.	Defred.....	21	14	50.5	12.0	5.7	1926	Quincy, Mass.....
21	220304	KL SO	Ol.s.	Delilah.....	149	101	99.0	20.0	10.0	1930	Morris Heights.....
22	213700	KL SP	G.a.s.	Delphine.....	17	16	37.8	11.9	4.7	1915	Atlantic City, N.J.....
23	229908	KL SQ	G.a.s.	Freelija.....	36	25	65.6	12.4	6.1	1926	Boston, Mass.....
24	224965	KL SR	G.a.s.	Denyse.....	40	35	50.0	15.2	5.4	1925	Lynn, Mass.....
25	211564	KL SS	G.a.s.	Desire.....	73	49	84.4	16.1	8.0	1913	Galveston, Tex.....
26	213026	KL ST	G.a.s.	Diablo (composite).....	27	27	52.1	14.1	9.3	1915	Bristol R.I.....
27	157578	KL SV	G.a.s.	Dione.....	18	15	42.5	14.2	5.6	1900	Baltimore, Md.....
28	225582	KL SW	G.a.s.	Dirigo II.....	36	24	65.8	12.4	5.8	1926	Boston, Mass.....
29	223845	KL SX	G.a.s.	Discoverer.....	46	36	66.0	18.0	9.8	1924	Wiscasset, Maine.....
30	226257	KL SY	G.a.s.	Dispatch.....	16	11	46.9	9.5	5.6	1927	Lynn, Mass.....
31	206994	KL SZ	Ol.s.	DIXIE.....	73	50	94.5	14.1	8.0	1908	City Island, N.Y.....
32	208979	KL TA	G.a.s.	Dixie.....	27	18	54.1	10.5	6.3	1911	Essington, Pa.....
33	226578	KL TB	G.a.s.	Dixie Belle.....	128	110	86.0	18.0	8.9	1927	Camden, N.J.....
34	221219	KL TC	G.a.s.	Dog Star III.....	23	16	56.2	11.5	4.5	1921	Stamford, Conn.....
35	220893	KL TD	G.a.s.	Domino II.....	48	43	66.1	16.0	7.2	1920	Camden, N.J.....
36	208817	KL TE	G.a.s.	Donaldo.....	85	58	99.9	16.7	7.7	1911	Nyack, N.Y.....
37	223159	KL TF	G.a.s.	Dorello II.....	23	20	59.0	13.6	7.8	1912	East Boothbay, Maine.....
38	229090	KL TG	G.a.s.	Dorota.....	62	42	76.0	15.0	6.5	1929	Camden, N.J.....
39	213723	KL TH	G.a.s.	Dorinda.....	82	71	73.0	18.1	8.5	1915do.....
40	225400	KL TI	G.a.s.	Doris.....	70	48	74.0	15.1	7.5	1926	New York, N.Y.....
41	222410	KL TJ	G.a.s.	Doris.....	32	27	50.5	16.0	6.7	1922	Island Heights, N.J.....
42	228986	KL TK	G.a.s.	Dormay.....	29	19	48.5	12.6	6.1	1929	Bayonne, N.J.....
43	220620	KL TL	Ol.s.	DOROMAR.....	152	124	102.1	20.3	8.9	1931	Bridgeport, Conn.....
44	226355	KL TM	G.a.s.	Dragoon.....	41	23	60.0	14.5	9.5	1925	Port Hawkesbury, Nova Scotia.
45	225905	KL TN	Ol.s.	Dream Girl.....	157	121	92.0	20.0	8.7	1929	Camden, N.J.....
46	226434	KL TP	G.a.s.	Dreamer.....	34	21	58.1	12.8	5.8	1926	Vegeesack, Germany.....
47	203990	KL TQ	G.a.s.	Dreamwold.....	18	12	45.7	12.9	4.0	1907	New Haven, Conn.....
48	206236	KL TR	G.a.s.	Duchess.....	53	43	73.5	18.0	9.6	1909	Boston, Mass.....
49	223257	KL TS	Ol.s.	Dwyn Wen (composite).....	86	65	93.0	20.0	9.5	1906	Dartmouth, England.....
50	226186	KL TT	G.a.s.	Eala.....	127	110	85.0	18.0	8.9	1926	Camden, N.J.....
51	228639	KL TU	G.a.s.	Stormy Weather.....	20	18	44.0	10.7	5.5	1929	Annapolis, Md.....
52	231408	KL TV	G.a.s.	Earlie III.....	49	33	59.8	15.0	6.8	1932	Brooklyn, N.Y.....
53	204158	KL TW	G.a.s.	Eblouadma.....	44	38	64.4	15.0	6.1	1907	Long Island City, N.Y.
54	213212	KL TX	G.a.s.	Ehora.....	71	56	80.7	15.9	7.1	1915	Morris Heights, N.Y.....
55	229574	KL TY	G.a.s.	Eiris.....	74	50	71.3	17.5	6.6	1930	Wilmington, Del.....
56	228266	KL TZ	G.a.s.	Eyee.....	49	33	69.2	13.5	5.8	1929	Stamford, Conn.....
57	228364	KL UA	G.a.s.	Efleebee.....	20	13	40.2	11.5	5.7	1929	Bayonne, N.J.....
58	229199	KL UB	Ol.s.	EGGIA.....	291	198	119.4	23.0	11.8	1929	Boston, Mass.....
59	218480	KL UC	G.a.s.	Elbaroda.....	53	36	81.0	14.3	6.0	1919	New York, N.Y.....
60	229309	KL UD	Ol.s.	ELBA.....	194	132	126.7	18.0	9.7	1930	Bay City, Mich.....
61	211194	KL UE	G.a.s.	Elemah.....	16	16	51.3	11.2	6.5	1913	New York, N.Y.....
62	214659	KL UF	G.a.s.	Elf.....	22	15	52.0	12.2	4.8	1917	Atlantic City, N.J.....
63	225905	KL UJ	G.a.s.	Elida.....	52	36	77.7	14.1	6.0	1926	Stamford, Conn.....
64	222463	KL UK	G.a.s.	Elise.....	45	40	53.6	17.4	9.0	1922	Camden, N.J.....
65	223990	KL UL	G.a.s.	Elise.....	69	51	62.2	16.5	7.3	1924do.....
66	220457	KL UM	G.a.s.	Elizabeth II.....	19	12	39.2	11.5	6.1	1920	Philadelphia, Pa.....

Line no.	Crew	Horse-power	Name of owner	Home port	Address of owner
1	5	65	Dowall Yacht Co. (N.J.)	Philadelphia, Pa.	c/o Jas. Sergison, 128 Chestnut Street.
2	5	b 160	James F. Fulton	New York, N.Y.	Park Central Hotel.
3	22	800	Irving T. Bush	do	100 Broad Street.
4	3	160	Charles V. Bossert	do	1335 Grand Street (B).
5	2	b 40	J. B. Doherty	New London, Conn.	1374 Massachusetts Avenue, Cambridge, Mass.
6	3	b 90	Fred Paul	Chicago, Ill.	703 South Marshfield Avenue.
7	2	100	Frederick W. Defoe	New York, N.Y.	420 Lexington Avenue.
8	7	b 250	J. P. Bushong	Sault Ste. Marie, Mich.	Box 927, Gladstone, Mich.
9	3	40	Charles Lea Andrews	New York, N.Y.	42 Broadway.
10	3	18	Cygnat Corporation (N.Y.)	do	c/o Crowell & Rouse, 111 Broadway.
11	1	30	Frank W. Hall	Bridgeport, Conn.	Downs Avenue, Stamford, Conn.
12	2	b 200	Franklin C. Edson	New York, N.Y.	40 West 40th Street.
13	7	400	D. S. Eddins	Detroit, Mich.	1915 Moore River Drive.
14	3	50	Roger H. Williams	New York, N.Y.	40 Wall Street.
15	28	320	Herbert W. Hanan, estate of	do	118 8th Avenue (B).
16	2	b 37	William P. Cavanaugh	do	1 Park Avenue.
17	1	250	Sordan Co. (N.Y.)	do	55 West 42d Street.
18	3	300	Robert W. Orrell	St. Augustine, Fla.	419 Ocean Dunes Road, Daytona Beach, Fla.
19	8	400	Walter S. Gubelnann, Jr.	New York, N.Y.	Convent, N.J.
20	2	580	Frederick T. Fisher	do	17 Battery Place.
21	7	600	Joel S. Coffin	do	Englewood, N.J.
22	1	b 150	Eugene Wynfield	Philadelphia	722 Wabash Avenue, Atlantic City, N.J.
23	5	450	George Jackson Hill	Boston, Mass.	19 Commonwealth Avenue.
24	2	100	D. Morley Lodge	do	17 Old English Road, Chestnut Hill, Newton, Mass.
25	3	150	Elizabeth A. Bellows	Detroit, Mich.	759 Atkinson Avenue.
26	2	b 25	W. W. Pedder	Los Angeles, Calif.	3801 West 7th Street.
27	1	b 15	Harold M. Bedell	Bridgeport, Conn.	Ponus Street, Stamford, Conn.
28	2	300	A. B. Houghton	South Bedford, Mass.	South Dartmouth, Mass.
29	4	b 65	Joseph Pulitzer	Bar Harbor, Maine	c/o St. Louis Post Dispatch, St. Louis, Mo.
30	3	440	Frank O. Palne	Boston, Mass.	11 Beacon Street.
31	6	b 160	Robert Barbour	New York, N.Y.	6 Park Place, Paterson, N.J.
32	2	b 50	Walter E. Reid	Bath, Maine	Georgetown, Maine.
33	7	300	Jacob Arou	New York, N.Y.	95 Wall Street.
34	2	300	Francis O. Allen	Providence, R.I.	507 Cole Avenue.
35	3	b 70	Russell W. Trimpl	New York, N.Y.	607 Hamilton Road, South Orange, N.J.
36	6	b 250	Steadman Fruit Co. (Tex.)	Port Arthur, Tex.	Beaumont, Tex.
37	3	b 55	Thomas H. Shepard	Boston, Mass.	40 Central Street.
38	6	700	Douglass F. Wheeler	Detroit, Mich.	415 Burns Drive.
39	3	b 120	Mary P. Lloyd	Philadelphia, Pa.	401 East Maple Avenue, Merchantville, N.J.
40	5	200	Harry Richman	New York, N.Y.	Beechurst, Long Island, N.Y.
41	2	b 42	Samuel Zemurray, Jr.	New Orleans, La.	2 Audubon Place.
42	1	250	William R. Bohmert	New York, N.Y.	Walden Avenue, Mamaroneck, N.Y.
43	8	700	Macholm Corporation (Del.)	do	25 Madison Avenue.
44	2	25	Stanley H. Barrows	San Francisco, Calif.	111 Sutter Street.
45	9	400	Reamy E. Fields	Cincinnati, Ohio	Union Central Building.
46	1	120	Arrow Oil Co. (R.I.)	Providence, R.I.	Hospital Trust Building.
47	2	28	Eva M. Reinhardt	New York, N.Y.	124-14 15th Avenue, College Point, N.Y.
48	5	b 60	Herbert G. Wellington	do	120 Broadway.
49	10	75	Eugene Overton	Los Angeles, Calif.	821 West 23d Street.
50	7	300	R. W. Bingham	Louisville, Ky.	Louisville Times.
51	1	b 130	Edward C. Gates	Oswego, N.Y.	615 James Street, Syracuse, N.Y.
52	1	360	Samuel E. Haines	Philadelphia, Pa.	1013 Cherry Street.
53	2	b 74	Amelia Robert Montague	New Orleans, La.	9018 Quince Street.
54	4	300	Collinall & Dire Co. (Ill.)	Chicago, Ill.	356 Union Station Building.
55	5	125	Ernest Du Pont	Wilmington, Del.	Kennett Pike.
56	3	900	Edward Plaut	Bridgeport, Conn.	Ponus Street, Darien, Conn.
57	1	125	George C. Burke	New York, N.Y.	76 William Street.
58	12	600	J. Howard Pew	Philadelphia, Pa.	1608 Walnut Street.
59	5	b 400	Norman Mayer	New Orleans, La.	819 Grayler Street.
60	10	1,400	Arthur V. Davis	New York, N.Y.	230 Park Avenue.
61	3	40	Peter L. Grant	Boston, Mass.	261 Newbury Street.
62	2	b 300	C. Warner Stork	Miami, Fla.	928 Ocean Drive, Miami Beach Fla.
63	5	800	William C. Langley	New York, N.Y.	115 Broadway.
64	4	b 40	Frank B. Bower	Philadelphia, Pa.	2815 Grays Ferry Road.
65	4	85	Clyde T. Bailey	Chicago, Ill.	12 South Michigan Avenue.
66	1	b 24	Isabela Russell	Philadelphia, Pa.	7720 Chelwynde Avenue.

Line no.	Official no.	Signal and radio call letters	Rig	Name of yacht	Tonnage		Dimensions in feet			When built	Where built
					Gross	Net	Length	Breadth	Depth		
1	230771	KLVO	Ol.s.	Elmira.....	11	9	34.4	11.1	5.3	1931	Seattle, Wash.....
2	211267	KLVP	Ol.s.	Eloise.....	50	44	70.1	18.5	7.2	1913	Boston, Mass.....
3	219191	KLVR	G.a.s.	Eisara.....	33	28	47.5	14.0	6.7	1919	Camden, N.J.....
4	107467	KLVS	G.a.s.	Eisla B.....	36	29	73.0	12.2	5.7	1899	New York, N.Y.....
5	227907	KLVT	Ol.s.	Elsie Fenimore.....	63	43	76.2	14.1	6.8	1928	Camden, N.J.....
6	208667	KLUV	G.a.s.	ENCHANTRESS.....	191	171	118.4	27.1	16.6	1911	Neponset, Mass.....
7	221338	KLUV	G.a.s.	Enchantress III.....	106	90	78.0	18.0	9.3	1921	Camden, N.J.....
8	228399	KLUW	G.a.s.	Encore.....	20	13	40.2	11.5	5.7	1929	Bayonne, N.J.....
9	212240	KLUX	G.a.s.	Ensign.....	30	23	64.1	11.3	5.7	1914	West Lynn, Mass.....
10	111831	KLUY	G.a.s.	Andot.....	17	15	44.1	12.3	6.5	1901	Boston, Mass.....
11	222009	KLUZ	G.a.s.	Esmonda.....	37	25	58.0	13.0	5.4	1923	Bristol, R.I.....
12	210054	KLVA	G.a.s.	Esolanie.....	62	51	85.2	13.4	7.3	1911	East Portchester, Conn.....
13	210329	KLVB	G.a.s.	Esperanza.....	40	27	63.1	17.2	8.0	1912	Easton, Md.....
14	229882	KLVC	Ol.s.	VEGA.....	242	113	117.7	26.1	14.6	1930	Kiel, Germany.....
15	203493	KLVD	G.a.s.	Ethelsa.....	25	17	66.0	10.0	6.5	1906	East Greenwich, R.I.....
16	203579	KLVE	G.a.s.	Eunice M.....	49	45	75.2	14.0	6.1	1906	New York, N.Y.....
17	127390	KLVF	G.a.s.	Evlan.....	28	25	51.2	17.2	5.0	1899	Tottenville, N.Y.....
18	220471	KLVG	G.a.s.	Fame.....	21	19	55.3	12.9	5.6	1920	South Somerset, Mass.....
19	209797	KLWH	G.a.s.	Felicia.....	150	102	111.4	18.5	10.1	1912	New York, N.Y.....
20	231136	KLVI	Ol.s.	FELICIA.....	361	190	133.8	25.0	12.5	1931	Bath, Maine.....
21	231234	KLVI	Ol.s.	Firelands.....	39	32	61.6	13.5	5.2	1931	Boston, Mass.....
22	204083	KLVK	G.a.s.	Flemingo.....	23	21	41.3	15.2	7.2	1907	Brooklyn, N.Y.....
23	211847	KLVL	G.a.s.	Flemingo.....	84	57	64.0	20.7	8.3	1913	Camden, N.J.....
24	218211	KLVM	G.a.s.	Fleet.....	50	41	78.5	12.7	7.8	1918	Neponset, Mass.....
25	209867	KLVN	G.a.s.	Flora Del Mar.....	34	29	64.0	14.1	8.3	1911	Stamford, Conn.....
26	212057	KLVO	G.a.s.	Fiorazel.....	8	5	40.0	8.5	3.5	1914	Atlantic City, N.J.....
27	212246	KLVP	G.a.s.	FLORENCE.....	199	118	134.2	20.0	9.5	1914	Neponset, Mass.....
28	206626	KLVR	G.a.s.	Flying Scud.....	22	21	54.5	15.5	5.3	1909	Bay Shore, N.Y.....
29	214188	KLVS	G.a.s.	Foninals.....	27	14	57.8	14.1	8.7	1916	East Boothbay, Maine.....
30	226849	KLVT	G.a.s.	Foninals II.....	67	57	80.0	19.5	12.0	1927	Shelburne, Nova Scotia.....
31	210797	KLWU	G.a.s.	Fortuna.....	105	85	69.8	19.4	7.3	1920	South Jacksonville, Fla.....
32	223459	KLWV	G.a.s.	Fourwinds.....	19	16	45.5	14.1	5.8	1923	Stockton, Calif.....
33	227390	KLWV	G.a.s.	Fox.....	52	56	86.5	17.5	7.1	1928	Boston, Mass.....
34	212514	KLWX	G.a.s.	Framalln.....	43	29	59.7	16.4	5.4	1914	Monroe, Fla.....
35	229765	KLWY	G.a.s.	Frances.....	29	19	48.5	12.6	6.1	1930	Bayonne, N.J.....
36	225797	KLWZ	G.a.s.	Freedom.....	156	136	95.9	19.0	9.2	1926	Camden, N.J.....
37	230768	KLWA	G.a.s.	Freedom.....	72	63	75.4	20.0	10.0	1931	Chicago, Ill.....
38	203136	KLWB	G.a.s.	Friendship.....	121	97	83.8	23.6	4.8	1906	Greenwich, Conn.....
39	227582	KLWC	G.a.s.	Frolle III.....	48	33	71.1	12.9	6.1	1928	Camden, N.J.....
40	214777	KLWD	G.a.s.	Gadby.....	193	159	101.2	20.6	7.3	1917	New York, N.Y.....
41	223987	KLWE	G.a.s.	Galatea.....	35	24	66.0	12.4	5.8	1924	Boston, Mass.....
42	226641	KLWF	G.a.s.	Galatea.....	14	12	40.1	13.2	5.3	1927	Essex, Conn.....
43	229976	KLWG	Ol.s.	GALAXY.....	245	166	118.5	11.3	11.1	1930	Wilmington, Del.....
44	216013	KLWH	G.a.s.	Gallardo.....	65	37	82.9	15.5	6.1	1917	San Francisco, Calif.....
45	202442	KLWI	G.a.s.	Gamboller.....	20	17	55.8	11.4	5.0	1905	New York, N.Y.....
46	230004	KLWJ	G.a.s.	Gay-Jane.....	90	55	80.6	17.5	6.9	1930	Daytona Beach, Fla.....
47	227797	KLWK	G.a.s.	Gem.....	98	60	99.9	17.2	7.0	1928	Vegesack, Germany.....
48	226936	KLWL	G.a.s.	Geredna.....	49	33	69.2	13.5	5.8	1930	Stamford, Conn.....
49	215237	KLWM	Ol.s.	Gerlrude.....	17	12	37.8	11.1	5.3	1914	Port Clinton, Ohio.....
50	221238	KLWN	G.a.s.	Seawane.....	54	50	71.4	19.3	8.9	1921	Boston, Mass.....
51	226088	KLWO	Ol.s.	Glinockle.....	71	54	88.7	16.0	6.5	1923	Stamford, Conn.....
52	225313	KLWP	G.a.s.	Serene II.....	39	27	57.7	14.0	6.1	1926	Bayonne, N.J.....
53	228629	KLWQ	G.a.s.	Glencalrn II.....	21	14	46.0	11.2	5.1	1929	Clason Point, N.Y.....
54	220026	KLWR	G.a.s.	Gloria.....	26	22	52.3	11.6	6.0	1920	Seattle, Wash.....
55	208011	KLWS	G.a.s.	Golden Days.....	79	71	69.8	18.5	5.2	1910	Camden, N.J.....
56	220965	KLWU	G.a.s.	Grenadler.....	23	21	50.9	13.7	8.1	1931	Boston, Mass.....
57	222186	KLWV	G.a.s.	Gryphon.....	16	11	48.0	10.0	5.4	1922	New York, N.Y.....
58	229658	KLWW	G.a.s.	Gulf.....	27	19	48.5	12.6	6.1	1930	Bayonne, N.J.....

Line no.	Crew	Horse-power	Name of owner	Home port	Address of owner
1	1	15	John M. Beaufort.....	Seattle, Wash.....	Mercer Island, Wash.
2	4	6 30	John C. Piver.....	San Francisco, Calif.....	558 Sacramento Street.
3	3	6 34	Walter H. Snyder.....	Toledo, Ohio.....	220-272 Michigan Street.
4	4	6 125	George Williams.....	New York, N.Y.....	257 Mill Street, New Rochelle, N.Y.
5	4	400	Eldridge R. Fenimore Johnson.....	Philadelphia, Pa.....	Moorestown, N.J.
6	20	125	Morgan Adams.....	Los Angeles, Calif.....	626 South Spring Street.
7	5	6 450	Louis Burk.....	Philadelphia, Pa.....	Corner 3d Street and Girard Avenue.
8	1	125	Sybil W. Smith.....	Washington, D.C.....	401 7th Street NW.
9	1	70	Francis D. Wright.....	Bridgeport, Conn.....	Cedar Gate, Darien, Conn.
10	3	15	George Deane Hartshorn.....	Salem, Mass.....	131 Atlantic Avenue, Marblehead, Mass.
11	1	6 250	Francis T. Reeves.....	New Haven, Conn.....	28 Sands Street, Waterbury, Conn.
12	5	6 300	William S. Gubelman.....	New York, N.Y.....	7201 4th Avenue (B).
13	4	6 125	S. W. Parish.....	Port Arthur, Tex.....	16 Palm Island, Miami Beach, Fla.
14	18	200	Adolph M. Dick.....	New York, N.Y.....	485 Madison Avenue.
15	2	80	Lewis A. Drost.....	do.....	149 Orchard Street, City Island, N.Y.
16	4	6 100	Charles E. Penny.....	Philadelphia, Pa.....	York and Brook Road, Abington, Pa.
17	2	1 100	Jonah Jones, Jr.....	Los Angeles, Calif.....	411 Pacific Southwest Building, Long Beach, Calif.
18	2	40	Harry Sidney Newcomer.....	New York, N.Y.....	461 East 57th Street.
19	10	6 200	Jesse H. Metcalf.....	Providence, R.I.....	15 Westminster Street.
20	16	660	do.....	do.....	do.
21	3	220	Thomas D. Darlington.....	Wilmington, Del.....	700 Blackshire Road.
22	2	6 18	Bart Darress.....	New York, N.Y.....	P.O. Box 214, Port Washington, Long Island, N.Y.
23	7	6 100	Gertrude E. Fay.....	Miami, Fla.....	124 Mansur Street, Lowell, Mass.
24	4	6 220	C. Markland Kelly.....	Baltimore, Md.....	107 West Mount Royal Avenue.
25	3	6 100	Harold O. Blaby.....	do.....	1001 St. Paul Street.
26	1	225	Guilliam H. Clamer.....	Philadelphia, Pa.....	129 South Berkley Avenue, Atlantic City, N.J.
27	10	6 400	Detmer Securities Corporation (Del.).....	New York, N.Y.....	315 4th Avenue.
28	2	6 24	John E. Scojess.....	Albany, N.Y.....	23 Stauben Street.
29	3	40	Matthew P. Whitfall.....	New Bedford, Mass.....	Brussels Street, Worcester, Mass.
30	6	80	do.....	do.....	do.
31	4	6 120	Richmond Talbot, estate of.....	New York, N.Y.....	52 Williams Street.
32	1	6 22	S. S. Judd.....	San Francisco, Calif.....	Del Rey, Calif.
33	6	700	Gordon Dexter.....	Salem, Mass.....	Hale Street, Beverly, Mass.
34	5	6 75	Worrell Clarkson.....	St. Paul, Minn.....	86 East 4th Street.
35	1	250	L. M. Miller.....	Kansas City, Mo.....	209 Miller Building, Wichita, Kans.
36	8	350	Gertrude E. Fay.....	Boston, Mass.....	124 Mansur Street, Lowell, Mass.
37	5	175	Sterling Morton.....	New York, N.Y.....	333 North Michigan Avenue, Chicago, Ill.
38	3	6 280	H. C. Yelser, Jr.....	Miami, Fla.....	c/o Globe-Wernicke Co., Cincinnati, Ohio.
39	1	1,000	Walter P. Chrysler.....	New York, N.Y.....	347 Madison Avenue.
40	9	6 100	Alfred I. duPont.....	Jacksonville, Fla.....	"Nemours", Wilmington, Del.
41	3	6 330	Francis W. Fabyan.....	Boston, Mass.....	45 Franklin Street.
42	1	25	Elton S. Wayland.....	New Haven, Conn.....	163 Woodland Terrace, Waterbury, Conn.
43	12	750	R. R. M. Carpenter.....	Wilmington, Del.....	DuPont Building.
44	5	6 340	Gertrude B. Gay.....	Los Angeles, Calif.....	1612 East 3d Street, Long Beach, Calif.
45	1	6 40	Augustus Smith, estate of.....	New York, N.Y.....	P.O. Box 57 Roselle, N.J.
46	4	500	L. R. Wasey.....	do.....	Graybar Building.
47	8	1,500	William Ziegler, Jr.....	do.....	512 5th Avenue.
48	3	620	William P. McDermott.....	do.....	65 Larchmont Avenue, Larchmont, N.Y.
49	2	6 100	Walter A. Reubold.....	San Francisco, Calif.....	235 Westgate Drive.
50	5	6 50	George L. Harrison.....	New York, N.Y.....	33 Liberty Street.
51	6	6 240	C. Prescott Knight.....	Providence, R.I.....	West Warwick, R.I.
52	1	188	Samuel H. Spear.....	New York, N.Y.....	Box 13, Belleville, N.J.
53	2	70	Egbert Moxham.....	do.....	East Shore Road, Great Neck, Long Island.
54	1	6 100	Arthur Barth.....	Seattle, Wash.....	3824 48th Avenue NE.
55	4	6 50	James Elverson, Jr., estate of.....	Philadelphia, Pa.....	c/o Herbert E. Blackman, Elverson Building.
56	1	20	Henry A. Morse.....	Boston, Mass.....	201 Devonshire Street.
57	3	6 150	Charles W. Weston.....	New York, N.Y.....	15 High Street, Montclair, N.J.
58	1	250	Mary L. L. Mauran.....	Providence, R.I.....	140 Prospect Street.

Line no.	Official no.	Signal and radio call letters	Rig	Name of yacht	Tonnage		Dimensions in feet			When built	Where built
					Gross	Net	Length	Breadth	Depth		
1	218543	KLWX	Gas.	Gypsy.....	28	19	63.6	11.3	5.0	1919	Bristol, R.I.....
2	221683	KLWY	Ols.	Gypsy.....	57	33	70.8	16.0	7.7	1921	Los Angeles, Calif....
3	208825	KLWZ	Gas.	Half Moon.....	18	18	40.0	11.0	5.8	1911	East Greenwich, R.I..
4	221080	KLXA	Ols.	Hallee.....	19	17	44.7	13.6	5.2	1931	Quincy, Mass.....
5	219265	KLXB	Gas.	Harmony.....	149	90	90.3	21.0	7.9	1919	Fort Myers, Fla.....
6	220437	KLXC	Gas.	Harpoon.....	28	22	60.0	11.2	5.8	1917	Bristol, R.I.....
7	222105	KLXD	Gas.	Harpoon II.....	38	26	66.0	12.5	5.7	1922	Neponset, Mass.....
8	208482	KLXE	Gas.	Helena.....	81	55	91.0	16.0	7.8	1911	Baltimore, Md.....
9	221640	KLXF	Gas.	Helen.....	38	30	57.3	12.6	6.1	1931	Stockton, Calif.....
10	219475	KLXG	Gas.	Helen Louise.....	33	28	47.5	14.0	6.7	1920	Camden, N.J.....
11	228816	KLXH	Ols.	HELENE.....	104	70	96.9	16.8	7.8	1927	Bay City, Mich.....
12	220716	KLXI	Ols.	HELENE.....	406	232	132.7	24.9	12.6	1931	Bath, Maine.....
13	221411	KLXJ	Gas.	Heliathus.....	37	30	60.0	13.0	7.0	1921	Bristol, R.I.....
14	221088	KLXK	Gas.	Hermit III.....	20	13	40.2	11.5	5.7	1929	Bayonne, N.J.....
15	202916	KLXL	Gas.	Heper.....	39	32	60.0	14.2	5.8	1906	Long Island City, N.Y.
16	228868	KLXM	Ols.	Hi-ESMARO.....	1,333	685	232.0	35.0	20.8	1929	Bath, Maine.....
17	220827	KLXN	Gas.	Higliand Light.....	32	31	57.4	15.2	8.5	1931	Boston, Mass.....
18	220883	KLXP	Gas.	Hippocampus.....	60	41	74.5	16.0	6.4	1931	Stamford, Conn.....
19	220880	KLXQ	Gas.	Hope.....	29	19	48.5	12.6	6.1	1930	Bayonne, N.J.....
20	212906	KLXR	Gas.	Hopetill.....	95	78	90.7	16.3	8.5	1916	New York, N.Y.....
21	210822	KLXS	Gas.	Ibis.....	64	43	66.0	16.7	8.1	1916	Camden, N.J.....
22	204061	KLXT	Gas.	Idaho.....	22	18	56.5	12.0	5.0	1907	Marblehead, Mass.....
23	223188	KLXU	Ols.	Idle Hour.....	17	12	40.4	11.1	4.9	1922	Tacoma, Wash.....
24	208897	KLXV	Gas.	Iiah.....	97	79	83.3	17.1	9.8	1911	Camden, N.J.....
25	222226	KLXW	Gas.	Ilderim.....	119	100	84.8	18.0	6.2	1925	do.....
26	220892	KLXX	Gas.	Illusion.....	29	19	48.5	12.6	6.1	1930	Bayonne, N.J.....
27	212865	KLXZ	Gas.	Sally Ann.....	24	20	60.0	10.5	5.0	1916	Stamford, Conn.....
28	226527	KLYA	Gas.	Impulse II.....	61	41	75.3	14.0	6.4	1927	Camden, N.J.....
29	224112	KLYB	Gas.	Inanda II.....	48	36	75.4	16.8	11.0	1924	East Boothbay, Maine.
30	211435	KLYC	Gas.	Indian.....	62	42	92.5	16.3	7.7	1913	New York, N.Y.....
31	224835	KLYD	Gas.	Inshoven.....	40	27	62.5	13.0	6.5	1925	Bremen, Germany.....
32	100774	KLYF	Gas.	Intrepid.....	8	7	33.5	9.5	5.3	1899	Marblehead, Mass.....
33	202806	KLYH	Gas.	INVADER.....	155	141	112.7	25.6	13.5	1905	Boston, Mass.....
34	222678	KLYI	Gas.	Ion.....	19	13	46.5	14.0	5.4	1915	East Greenwich, R.I..
35	208896	KLYJ	Gas.	Irondequoit.....	20	17	51.4	13.2	7.2	1903	New York, N.Y.....
36	224541	KLYK	Gas.	Irwin.....	157	136	90.0	19.1	10.2	1925	Port Clinton, Ohio....
37	207400	KLYL	Gas.	Isabella II.....	29	26	52.8	12.2	5.3	1910	New York, N.Y.....
38	161789	KLYM	Gas.	Isla.....	17	17	43.5	12.3	7.5	1896	South Boston, Mass...
39	214340	KLYN	Gas.	Islander.....	25	23	48.0	12.0	5.5	1916	East Greenwich, R.I..
40	222180	KLYO	Gas.	Iz-Zat-So.....	30	18	51.7	12.3	5.4	1922	Bayonne, N.J.....
41	227319	KLYP	Ols.	JAMAROY.....	108	73	96.9	16.8	7.8	1928	Bay City, Mich.....
42	214801	KLYQ	Gas.	Jane VI.....	63	43	67.5	17.3	8.2	1916	Camden, N.J.....
43	212430	KLYR	Gas.	Joan.....	18	18	32.0	10.9	5.5	1911	West Lynn, Mass.....
44	222665	KLYS	Gas.	JOAN III.....	23	23	53.5	9.9	5.1	1912	Zenthen, Germany.....
45	226387	KLYT	Gas.	Joan III.....	85	85	77.5	15.0	7.2	1927	New York, N.Y.....
46	224091	KLYU	Gas.	Joann.....	19	19	36.8	13.3	6.1	1924	Lynn, Mass.....
47	213242	KLYV	Gas.	Jonhob II.....	36	30	54.6	13.1	5.0	1915	Bayshore, N.Y.....
48	231553	KLYW	Gas.	Jorobmur II.....	20	13	40.2	11.5	5.7	1932	Bayonne, N.J.....
49	214002	KLYX	Gas.	Zetta Moretta.....	34	23	52.8	13.5	5.4	1916	New York, N.Y.....
50	229742	KLYY	Gas.	Radiol.....	38	31	54.9	13.0	6.2	1930	Bayonne, N.J.....
51	228638	KLYZ	Gas.	Junar.....	20	17	45.1	10.8	5.5	1926	Tacoma, Wash.....
52	228264	KLZA	Gas.	Falcon.....	20	13	40.2	11.5	5.7	1929	Bayonne, N.J.....
53	228406	KLZB	Gas.	June.....	29	19	48.5	12.6	6.1	1929	do.....
54	228363	KLZO	Gas.	Kadilla.....	36	24	54.1	12.0	4.5	1927	Fall River, Mass.....
55	141642	KLZD	Ols.	Kamillos.....	720	509	170.0	36.8	12.2	1900	Alameda, Calif.....
56	214070	KLZE	Gas.	Karibou.....	41	36	54.2	15.6	5.7	1916	Miami, Fla.....
57	219926	KLZF	Gas.	Red Jacket.....	22	18	50.0	14.2	6.8	1920	Seattle, Wash.....
58	209987	KLZG	Gas.	Katherine N.....	32	23	59.4	11.9	5.6	1912	Boston, Mass.....

Line no.	Crew	Horse-power	Name of owner	Home port	Address of owner
1	2	6 200	Daniel R. Sortwell.....	Bath, Maine.....	54 Devonshire Street, Boston, Mass.
2	5	6 140	W. F. Stoodly.....	Los Angeles, Calif.....	627 North Painter Street, Whittier, Calif.
3	2	6 150	Lawrence Arkin.....	Grand Haven, Mich.....	623 Fulton Street, Grand Rapids, Mich.
4	1	30	Charles F. Vaughn.....	Providence, R.I.....	c/o Mathieson Alkali Works, Niagara Falls, N.Y.
5	5	6 200	Halad (Del.).....	Tampa, Fla.....	c/o Richards, Layton & Finger, 4072 DuPont Building, Wilmington, Del.
6	2	6 400	B. B. Taggart.....	Cape Vincent, N.Y.....	Watertown, N.Y.
7	2	6 20	Paul C. Nicholson.....	Providence, R.I.....	288 Blackstone Boulevard, Savannah, Ga.
8	7	6 200	Daniel W. Rountree.....	Savannah, Ga.....	705 Trust Co., Georgia Building, Atlanta, Ga.
9	1	350	Griswold S. Hayward.....	Boston, Mass.....	Harvard Club, 374 Commonwealth Avenue.
10	1	60	Morris E. Kinnan.....	New York, N.Y.....	Taylor Road, Huntington, Long Island, N.Y.
11	6	200	C. O. Miniger.....	Toledo, Ohio.....	c/o Electric Auto Lite Co.
12	13	800	Charles E. Sorenson.....	Detroit, Mich.....	8182 East Jefferson Avenue.
13	1	150	John W. Cutler.....	Boston, Mass.....	15 Broad Street.
14	1	125	William F. Cunningham.....	New York, N.Y.....	479 Walton Avenue, Bronx.
15	4	6 100	Lillian Nicholson Blanton.....	Washington, D.C.....	1438 Columbia Road NW.
16	40	3,000	H. Edward Manville.....	New York, N.Y.....	Johns-Manville Building.
17	2	77	Dudley F. Wolfe.....	Boston, Mass.....	Clifford Lodge, Warrenton Park, Rockport, Maine.
18	5	480	James F. Porter.....	Chicago, Ill.....	105 West Adams Avenue.
19	2	250	Foster B. Davis.....	Providence, R.I.....	238 Arlington Avenue.
20	2	6 150	O. A. Henry.....	San Francisco, Calif.....	405 Sansome Street.
21	3	6 60	William F. Chrystie.....	New York, N.Y.....	Hastings-on-Hudson, N.Y.
22	2	6 25	W. W. Vensel.....	Pittsburgh, Pa.....	5519 Forbes Street.
23	2	6 36	Harold W. Mason.....	Los Angeles, Calif.....	1225 West 40th Place.
24	5	6 120	Arthur F. Elliot.....	New York, N.Y.....	48 Front Street.
25	8	350	I. C. Elston.....	Chicago, Ill.....	37 South La Salle Street.
26	2	250	N. M. La Porte.....	New York, N.Y.....	517 Luke Road, Mamaroneck, N.Y.
27	2	200	Humphrey J. Lynch.....	do.....	2 Maple Avenue, White Plains, N.Y.
28	8	500	Lyman Irish.....	do.....	285 Madison Avenue.
29	5	6 150	Allen L. Lindley.....	do.....	52 Broadway.
30	4	6 120	James E. Whittin.....	Boston, Mass.....	North Uxbridge, Mass.
31	2	330	Harold Brooks.....	do.....	18 Chikatabot Road, Quincy, Mass.
32	1	14	L. W. Obes.....	Toledo, Ohio.....	3787 Sulphur Springs Road, Ottawa Hills, Ohio.
33	17	6 100	Joseph M. Schenck.....	Los Angeles, Calif.....	1041 North Formosa Avenue.
34	1	6 45	Lee Hendrik Baekeland.....	Miami, Fla.....	3715 Main Highway, Coconut Grove, Fla.
35	2	24	G. A. Tacot.....	New York, N.Y.....	223 Rye Beach Avenue, Rye, N.Y.
36	8	6 160	Julius Hellner.....	do.....	87 5th Avenue.
37	1	6 30	Arthur J. McWatters.....	do.....	256 Rose Street, Freeport, Long Island, N.Y.
38	2	6 14	A. H. Fraser, Jr.....	do.....	401 Clinton Avenue (B).
39	1	6 65	Nathaniel Roe.....	do.....	297 North Ocean Avenue, Patchogue, N.Y.
40	2	60	Norbert Foerster, Jr.....	do.....	60 Prospect Avenue, Hackensack, N.J.
41	7	180	Roy W. Howard.....	do.....	Pelham, N.Y.
42	4	110	S. I. Wilkinson.....	Miami, Fla.....	519 Northeast 38th Street.
43	2	40	J. W. Dupree.....	Tampa, Fla.....	Citrus Exchange Building.
44	1	6 35	Odeon Bourque.....	Chicago, Ill.....	5 South Wabash Avenue.
45	4	200	Walter B. Cooke (N.Y.).....	New York, N.Y.....	1 West 190th Street.
46	2	6 50	Theodore W. Little.....	Boston, Mass.....	Atlantic Avenue, Cohasset, Mass.
47	1	100	Henry E. Butler.....	Perth Amboy, N.J.....	Seabright, N.J.
48	1	125	(Mrs.) F. J. Van Vranken.....	New York, N.Y.....	179 Argyle Road (B).
49	2	6 65	Howard L. Sutton.....	Miami, Fla.....	1610 Southwest 14th Street.
50	2	250	George D. Clews.....	New York, N.Y.....	Shelter Island, N.Y.
51	2	6 100	Galen A. Truesdell.....	Seattle, Wash.....	658 Stimson Building.
52	1	125	C. R. Schuyler.....	Newark, N.J.....	209 Belleville Avenue, Bloomfield, N.J.
53	1	250	S. Howard Easton.....	New York, N.Y.....	151 Centre Street, Central Falls, R.I.
54	2	360	Ruth H. Work.....	Miami, Fla.....	South Ocean Boulevard, Palm Beach, Fla.
55	20	6 220	Gibson Fahnestock.....	Los Angeles, Calif.....	Newport, R.I.
56	2	6 33	Augusta Lyon.....	New York, N.Y.....	55 Park Avenue.
57	1	6 40	Frank M. Prothero.....	Seattle, Wash.....	R. F. D. 2, Oak Harbor, Wash.
58	1	6 50	Harry G. Flanagan.....	New York, N.Y.....	370 5th Avenue.

Line no.	Official no.	Signal and radio call letters	Rig	Name of yacht	Tonnage		Dimensions in feet			When built	Where built
					Gross	Net	Length	Breadth	Depth		
1	220451	KLZH	G.s.	Katherine II	20	13	40.2	11.5	5.7	1929	Bayonne, N.J.
2	222953	KLZI	G.s.	Kathlena	30	18	51.7	12.3	5.4	1923	do.
3	220987	KLZJ	G.s.	Kathmar IV	29	20	62.1	13.5	6.3	1927	Stamford, Conn.
4	220475	KLZK	G.s.	Katours	105	71	91.0	16.4	6.9	1930	Bristol, R.I.
5	203202	KLZL	G.s.	Katrina II	24	16	55.5	11.2	5.0	1906	Bayonne, N.J.
6	161207	KLZM	G.s.	Kaewaydin	16	14	44.2	11.0	4.2	1902	Glenwood, N.Y.
7	226741	KLZN	G.s.	Kennagwyn	17	12	43.5	11.2	5.0	1929	Clason Point, N.Y.
8	220985	KLZO	G.s.	Kennington	25	17	54.8	11.1	5.3	1924	Salisbury, Md.
9	221995	KLZP	O.s.	Ker	22	28	57.5	11.2	5.9	1921	East Boston, Mass.
10	220983	KLZS	G.s.	Kikal	104	71	95.8	16.0	7.6	1928	New York, N.Y.
11	220988	KLZT	G.s.	Kirans	18	14	50.2	9.7	4.6	1923	Stamford, Conn.
12	219426	KLZU	G.s.	Kirghaber	31	27	75.8	17.5	8.4	1920	Camden, N.J.
13	218004	KLZV	G.s.	Kinkead	62	42	68.8	17.0	7.5	1919	Bristol, R.I.
14	222161	KLZW	G.s.	Kiowan II	30	18	51.7	12.3	5.4	1922	Bayonne, N.J.
15	221285	KLZX	G.s.	Kittiwake	26	17	47.5	12.0	7.0	1921	Seattle, Wash.
16	220579	KLZY	O.s.	Noraga	120	96	97.4	20.1	7.7	1930	Stamford, Conn.
17	220584	KLZZ	G.s.	K'thanga	31	24	58.3	15.0	6.8	1926	San Francisco, Calif.
18	202998	KMAA	G.s.	Kyma	48	46	65.5	18.0	10.4	1906	Boston, Mass.
19	215181	KMAB	G.s.	Sea Cub	40	20	66.7	12.2	6.8	1917	do.
20	200718	KMAE	O.s.	La Reine	47	34	65.5	18.2	9.2	1931	East Boothbay, Maine.
21	222228	KMAF	G.s.	Ladona	61	52	70.7	20.4	10.4	1922	do.
22	228774	KMAG	G.s.	Lady Ann	31	21	53.0	13.0	6.4	1924	Bayonne, N.J.
23	220906	KMAH	G.s.	Lady Jane	28	25	48.9	15.5	5.9	1928	Sturgeon Bay, Wis.
24	226024	KMAK	G.s.	Lanal	107	96	80.1	18.0	6.0	1928	Camden, N.J.
25	226980	KMAL	O.s.	Ellenar	158	125	94.2	20.0	8.7	1930	do.
26	205497	KMAM	G.s.	Lasca	32	28	57.3	15.4	7.2	1906	Gloucester, Mass.
27	222335	KMAN	G.s.	Lazy Lady	39	24	66.3	13.2	6.3	1922	Camden, N.J.
28	210819	KMAO	G.s.	Lenore	24	16	50.0	14.7	4.8	1912	Miami, Fla.
29	215231	KMAP	G.s.	Leonie	164	111	100.0	20.7	9.8	1917	Camden, N.J.
30	213778	KMAR	G.s.	Letago	51	45	60.0	15.8	5.2	1915	New York, N.Y.
31	203555	KMAS	G.s.	Liberty	23	21	49.6	14.8	6.0	1903	Marblehead, Mass.
32	203264	KMAT	G.s.	Lidwina III	27	18	77.1	10.0	5.0	1911	New York, N.Y.
33	226155	KMAV	O.s.	Liamore	40	22	63.4	15.7	9.0	1920	Lemwerder, Germany.
34	222999	KMAW	G.s.	Liamore II	59	44	67.0	18.0	9.0	1923	Salisbury, Md.
35	221198	KMAX	G.s.	Little Mother	77	52	89.0	15.0	7.4	1921	East Greenwich, R.I.
36	223202	KMAY	G.s.	Llewelyn	24	19	48.4	12.8	5.7	1923	Winthrop, Mass.
37	219198	KMAZ	G.s.	Loafalong	33	28	47.5	14.0	6.7	1919	Camden, N.J.
38	228847	KMBA	O.s.	LONE STAR	469	214	155.9	26.7	12.6	1929	Kiel, Germany
39	220250	KMBB	G.s.	Lord Jim	30	27	54.9	15.0	8.4	1930	Solomons, Md.
40	213623	KMBD	G.s.	Lorowa	19	17	37.0	13.3	4.6	1914	Camden, N.J.
41	96306	KMBE	G.s.	Lorowa II	42	38	62.2	17.6	6.8	1904	Tottenville, N.Y.
42	140479	KMBF	G.s.	Lottie Carson	284	234	127.3	32.8	8.8	1881	Port Blakley, Wash.
43	206231	KMBG	G.s.	Lotus	130	88	85.0	18.3	4.2	1909	Seattle, Wash.
44	220882	KMBH	G.s.	Lucerne	99	77	80.4	17.9	9.2	1920	Camden, N.J.
45	228454	KMBI	G.s.	Lucetta	20	13	40.2	11.5	5.7	1929	Bayonne, N.J.
46	207540	KMBJ	G.s.	Lucinda II	44	30	74.5	14.0	6.3	1910	Philadelphia, Pa.
47	227546	KMBK	G.s.	Lucivee	55	38	72.6	14.7	6.6	1928	Quincy, Mass.
48	228294	KMBL	O.s.	Luneta	148	116	90.5	20.0	8.7	1929	Camden, N.J.
49	226904	KMBM	G.s.	Lure IV	38	26	53.2	14.2	6.1	1929	Bayonne, N.J.
50	206065	KMBN	G.s.	Luvina	51	35	75.8	13.8	6.3	1911	do.
51	229817	KMBO	G.s.	Lydia V	18	15	45.3	13.7	4.9	1930	Quincy, Mass.
52	225923	KMBP	G.s.	LYNX	60	53	83.0	17.8	9.7	1926	Lussinpiccolo, Italy
53	227359	KMBQ	G.s.	Mabe III	18	12	47.6	11.0	5.1	1928	Stamford, Conn.
54	214225	KMBR	G.s.	Magistrate	44	40	59.3	15.9	7.9	1916	Bristol, R.I.
55	207953	KMBS	G.s.	Magnet	52	39	95.3	14.9	7.5	1910	Bayonne, N.J.
56	207423	KMBT	G.s.	Mahana	26	24	55.4	13.4	5.6	1910	Nysack, N.Y.
57	200993	KMBU	El.s.	Mahdee	28	19	47.5	15.1	6.3	1931	Boston, Mass.
58	224582	KMBV	G.s.	Malolo	18	12	48.5	10.5	5.2	1925	City Island, N.Y.
59	226048	KMBW	G.s.	Manursing	103	81	86.3	15.6	7.1	1926	Orilla, Ontario, Canada.
60	93063	KMBX	G.s.	Marchioness	31	27	54.0	15.6	6.0	1900	Bristol, R.I.
61	228439	KMBY	G.s.	Marcia Anne	29	19	48.5	12.6	6.1	1929	Bayonne, N.J.
62	222094	KMOA	G.s.	Margaret	24	16	45.1	11.4	5.3	1922	Tacoma, Wash.
63	228471	KMOB	G.s.	Willema	47	32	65.7	13.8	5.8	1929	Boston, Mass.
64	219764	KMOC	O.s.	Louise Jane	245	167	138.1	20.2	11.8	1920	New York, N.Y.
65	222634	KMOD	G.s.	Mariette	128	87	84.9	20.4	10.0	1922	Bristol, R.I.

Line no.	Crew	Horse-power	Name of owner	Home port	Address of owner
1	2	b 125	Thomas R. James.....	Cape Charles, Va.....	Tasley, Va.
2	2	b 90	James M. Hoy.....	Boston, Mass.....	73 Tremont Street.
3	2	360	Robert T. Fowler.....	New York, N.Y.....	1 Park Lane, West, Mount Vernon, N.Y.
4	6	860	Alfred L. Loomis.....do.....	25 Nassau Street.
5	1	b 60	George F. Anderson.....do.....	2025 Brown Street (B).
6	2	b 37	Joseph O. Whittmore.....do.....	108 18th Street, Hoboken, N.J.
7	2	140	Gwynne Crowther.....	Baltimore, Md.....	Lutherville, Md.
8	1	600	Vance Lumber Co. (Wash.).....	Seattle, Wash.....	Vance Building.
9	2	60	Fred L. Martin.....	New York, N.Y.....	Kingston, Pa.
10	7	600	F. H. Bedford, Jr.....do.....	c/o Standard Oil Co., 26 Broadway.
11	2	450	Frank J. Murphy.....do.....	42 Broadway.
12	7	b 72	E. L. King.....	St. Paul, Minn.....	Winona, Minn.
13	3	b 108	Dorothy M. O'Hara.....	Boston, Mass.....	21 Fish Pier.
14	3	b 40	A. Harrison Koseve.....	Philadelphia, Pa.....	2018 Sanson Street.
15	1	35	Francis A. Harvey.....	Seattle, Wash.....	1213 Western Avenue.
16	6	440	C. U. Bay.....	New York, N.Y.....	45 Prospect Place.
17	2	b 600	Anita K. May.....	Los Angeles, Calif.....	712 Canon Drive, Beverly Hills, Calif.
18	8	65	Dorothy H. Kakoyannis.....	New York, N.Y.....	Garth Road, Scarsdale, N.Y.
19	8	400	Charles U. Day.....do.....	45 Prospect Place.
20	2	80	C. V. Watson.....	Portland, Maine.....	31 Middle Street, Lowell, Mass.
21	3	b 96	Homer Loring.....	Boston, Mass.....	31 Mills Street.
22	1	b 80	Charles F. Smith.....	New Haven, Conn.....	161 McKinley Avenue.
23	2	40	John H. Bartlett, Jr.....	Milwaukee, Wis.....	415 Algona Boulevard, Oshkosh, Wis.
24	7	200	Mrs. Arthur Curtiss James.....	Miami, Fla.....	Coconut Grove, Fla.
25	8	400	C. J. Root.....do.....	5829 Pine Tree Drive.
26	3	48	Vincent Hancock.....	New York, N.Y.....	7 Tonnelle Avenue, Jersey City, N.J.
27	3	b 000	William D. Stanger.....	Philadelphia, Pa.....	404 South Bayview Avenue, Seaside Park, N.J.
28	2	b 36	Gustavus E. Strom.....	Miami, Fla.....	P. O. Box 266.
29	9	b 300	Murry Guggenheim.....	New York, N.Y.....	120 Broadway.
30	4	b 60	Edward F. Kilbane.....do.....	114 East 64th Street.
31	3	24	Charles P. Crane.....	Baltimore, Md.....	Lexington Building.
32	3	300	S. B. Eagan.....	Buffalo, N.Y.....	71 Chapin Parkway.
33	5	60	William F. Roos.....	New York, N.Y.....	South Barry Avenue, Mamaroneck, N.Y.
34	4	65	Terra-Marine Holding Corporation (Del.).....do.....	P. O. Box 74, Clayton, Del.
35	6	b 160	Harry G. Popkin.....do.....	1640 Ocean Avenue (B).
36	1	b 90	F. W. Merrick.....	Boston, Mass.....	6 Rockland Avenue, Dorchester, Mass.
37	2	b 98	Clarence B. Kugler, Jr.....	Philadelphia, Pa.....	Fidelity Building.
38	27	b 800	Frederick H. Prince.....	Boston, Mass.....	Ames Building, Court Street.
39	3	40	Paul Nevin.....	Bar Harbor, Maine.....	Bluehill, Maine.
40	2	b 45	Edward R. Ammon.....	Philadelphia, Pa.....	12th Street, Reading, Pa.
41	3	b 72	Robert D. Heaton.....do.....	415 Center Street, Ashland, Pa.
42	7	b 115	Ronald M. Guntert.....	Los Angeles, Calif.....	P. O. Box 603, Wilmington, Calif.
43	3	b 80	Maurice McMicken.....	Seattle, Wash.....	Colman Building.
44	6	b 285	Edward H. Morris.....	New York, N.Y.....	34 North Moore Street.
45	1	160	Bertrand H. Perry.....do.....	355 Riverside Drive.
46	4	150	Amedeo Obial.....	Norfolk, Va.....	Drivers, Va.
47	3	700	Nathaniel F. Ayer.....	Boston, Mass.....	77 Franklin Street.
48	8	400	Stephen L. H. Slocum.....	Washington, D.C.....	2201 R Street NW.
49	2	200	George J. Stoner.....	Hartford, Conn.....	125 Pearl Street.
50	2	100	Margarite Park.....	New York, N.Y.....	489 10th Street (B).
51	1	40	Zenas W. Bilas.....	Providence, R.I.....	Cranston, R.I.
52	2	130	Bradford Ellsworth.....	New York, N.Y.....	812 Park Avenue.
53	2	300	Norman Philip Geis.....	Bridgeport, Conn.....	Indian Head Road, Riverside, Conn.
54	3	b 80	John B. Shethar.....	New York, N.Y.....	Rye, N.Y.
55	6	400	Charles T. Aldrich.....	Providence, R.I.....	230 Hope Street.
56	1	b 35	Louis A. Van Dyk.....	New York, N.Y.....	109 Belvedere Drive, Yonkers, N.Y.
57	1	25	Alex W. Moffat.....	Boston, Mass.....	207 Fisher Avenue, Brookline, Mass.
58	2	180	George G. Milne.....	New York, N.Y.....	52 Vanderbilt Avenue.
59	4	700	Raymond T. Baker.....do.....	Washoe County, Reno, Nev.
60	3	b 40	D. H. Conkling.....	Miami, Fla.....	c/o Post Publishing Co., West Palm Beach, Fla.
61	2	250	Frank E. Rackliffe, Jr.....	Hartford, Conn.....	114 Franklin Square, New Britain, Conn.
62	1	b 50	Harold Adams.....	Seattle, Wash.....	810 Securities Building.
63	3	b 470	Willard A. Ormsbee.....	Boston, Mass.....	4 Silver Street, Taunton, Mass.
64	14	b 600	Bona Allen, Jr.....	Savannah, Ga.....	Buford, Ga.
65	6	b 160	Jacob F. Brown.....	Boston, Mass.....	273 Summer Street.

Litho no.	Official no.	Signal and radio call letters	Rig	Name of yacht	Tonnage		Dimensions in feet			When built	Where built
					Gross	Net	Length	Breadth	Depth		
1	226007	KMOE	Gas.	Maridome.....	32	27	46.0	15.4	3.3	1927	Fort Pierce, Fla.....
2	212610	KMOF	Gas.	Marilda.....	49	39	79.0	16.1	3.7	1914	Greenport, N.Y.....
3	214220	KMCG	Gas.	Marion II.....	85	72	95.6	17.5	9.0	1916	Stamford, Conn.....
4	226068	KMOH	Ol.s.	Mariposa.....	134	111	90.2	20.0	6.4	1928	Camden, N.J.....
5	219677	KMOJ	Gas.	Marjee.....	22	20	51.8	14.4	8.6	1916	Bristol, R.I.....
6	222261	KMCK	Gas.	Marjoclaire.....	68	48	59.5	16.6	7.3	1922	Camden, N.J.....
7	222269	KMCL	Gas.	Marlen III.....	105	85	81.7	17.9	9.2	1922do.....
8	226026	KMCM	Ol.s.	Marneil.....	254	173	123.7	22.6	10.8	1929	Bay City, Mich.....
9	212611	KMCN	Gas.	Marold.....	35	24	97.0	12.5	4.6	1914	Port Clinton, Ohio.....
10	226066	KMCO	Gas.	Tropic.....	48	43	55.1	16.0	7.2	1920	Camden, N.J.....
11	226367	KMCP	Gas.	Mary E. II.....	19	19	48.5	12.6	6.1	1929	Bayonne, N.J.....
12	210690	KMCQ	Gas.	Mary Ann.....	64	43	65.0	16.7	8.1	1912	Camden, N.J.....
13	226714	KMCR	Gas.	Mary Portia.....	9	8	29.4	11.3	4.5	1903	Philadelphia, Pa.....
14	226464	KMCS	Gas.	Mary Rose.....	29	19	55.2	14.2	9.3	1926	Bristol, R.I.....
15	226936	KMCT	Gas.	Marylin.....	153	104	95.3	20.0	9.6	1923	Neponset, Mass.....
16	226458	KMCU	Gas.	Maakee.....	19	15	40.4	11.3	5.6	1915	Erie, Pa.....
17	222220	KMCV	Gas.	Mauna Loa II.....	20	13	58.9	10.6	5.3	1922	Boston, Mass.....
18	210680	KMCW	Gas.	Maviet.....	20	20	51.5	11.2	5.9	1912	Portchester, N.Y.....
19	224688	KMCX	Gas.	May.....	14	14	43.3	14.5	6.6	1908	Toms River, N.J.....
20	221326	KMOY	Gas.	Mecox.....	62	51	74.0	15.3	5.8	1921	East Greenwich, R.I.....
21	207432	KMOZ	Gas.	Mayhap.....	59	49	65.5	19.0	7.2	1910	Boston, Mass.....
22	220684	KMDA	Gas.	Medbet.....	26	5	47.6	11.1	4.7	1920	Fort Myers, Fla.....
23	212606	KMDB	Gas.	Memory.....	22	20	51.0	14.4	8.6	1916	Bristol, R.I.....
24	218065	KMDC	Gas.	Memory.....	26	26	62.6	11.3	4.9	1919do.....
25	228047	KMDD	Gas.	Mendota II.....	69	59	64.3	16.5	7.9	1923	Camden, N.J.....
26	207674	KMDE	Gas.	Mesoma.....	17	15	43.7	13.0	6.6	1928	FairHaven, Mass.....
27	226282	KMDG	Ol.s.	Metamar.....	124	84	89.2	18.0	7.5	1930	New York, N.Y.....
28	213710	KMDE	Gas.	Miakka.....	20	19	40.0	13.3	4.5	1915	Camden, N.J.....
29	226596	KMDI	Gas.	Mihar.....	45	30	59.6	14.2	6.2	1927	Boston, Mass.....
30	211139	KMDJ	Gas.	Midnight Sun.....	33	31	37.0	14.5	9.2	1913	Bristol, R.I.....
31	20635	KMDK	Ol.s.	Midwest.....	104	86	107.6	18.2	8.1	1902do.....
32	229776	KMDL	Gas.	Migrant.....	22	18	45.6	13.5	5.8	1926	Quincy, Mass.....
33	92906	KMDM	Gas.	Millicette.....	27	26	52.0	16.4	6.9	1890	Boston, Mass.....
34	226731	KMDN	Gas.	Mina II.....	20	13	40.2	11.5	5.7	1929	Bayonne, N.J.....
35	211984	KMDO	Gas.	Mione.....	32	26	54.2	13.4	5.9	1911	Bayhead, N.J.....
36	215497	KMDP	Gas.	Mirage.....	16	14	49.2	12.0	6.9	1917	City Island, N.Y.....
37	204048	KMDR	Gas.	Mischief.....	19	13	50.8	12.7	7.2	1907	Boston, Mass.....
38	93062	KMDS	Gas.	Monsoon.....	18	18	40.7	14.7	4.6	1900	Brunswick, Ga.....
39	200628	KMDT	Gas.	Mohawk.....	20	20	49.9	11.0	9.2	1909	Baltimore, Md.....
40	220961	KMDU	Ol.s.	Mohawk.....	28	22	46.4	12.5	6.2	1927	Millford, Del.....
41	226683	KMDV	Gas.	Charlotte II.....	48	39	70.7	14.6	5.5	1928	Stamford, Conn.....
42	226900	KMDW	Ol.s.	Monaloe IV.....	19	13	47.0	11.6	5.2	1928	Bayonne, N.J.....
43	213635	KMDY	Gas.	Moneeka.....	28	22	57.5	11.9	5.6	1916	Neponset, Mass.....
44	226672	KMDZ	Ol.s.	Carita.....	161	128	96.2	20.0	8.7	1930	Camden, N.J.....
45	222654	KMEA	Gas.	Moonlight.....	59	51	62.2	16.5	7.3	1923do.....
46	226331	KMEB	Gas.	MORNING STAR.....	63	57	81.2	17.8	9.8	1927	Lussimpiccolo, Italy.....
47	214293	KMEE	Gas.	Muriel.....	24	16	53.3	12.4	4.5	1916	Camden, N.J.....
48	220208	KMEF	Gas.	Mystic.....	41	28	77.2	13.0	6.0	1920	New York, N.Y.....
49	223375	KMEG	Gas.	Nadjerda.....	35	27	47.1	14.2	4.3	1923	Sallsbury, Md.....
50	214841	KMEI	Gas.	Nancy I.....	37	30	68.8	17.8	6.2	1917	Atlantic City, N.J.....
51	226170	KMEJ	Gas.	Nancy IV.....	167	146	96.9	19.0	9.2	1926	Camden, N.J.....
52	207649	KMEK	Gas.	Nandoma.....	51	34	74.5	13.2	5.9	1910	Boothbay, Maine.....
53	213395	KMEL	Gas.	Nanln.....	59	47	74.6	16.0	7.6	1915	Boston, Mass.....
54	226007	KMEM	Gas.	Coquette II.....	29	19	48.5	12.6	6.1	1929	Bayonne, N.J.....
55	208710	KMEN	Gas.	Nautilus.....	19	13	48.1	10.5	5.4	1911	Boston, Mass.....
56	206982	KMEP	Gas.	Navigator.....	51	35	87.0	14.0	6.2	1912	South Boston, Mass.....
57	226026	KMEQ	Ol.s.	Navigator.....	60	48	69.0	19.8	10.3	1926	Essex, Mass.....
58	227313	KMER	Gas.	Nayada.....	75	61	67.4	17.0	7.0	1928	New York, N.Y.....
59	226345	KMES	Gas.	Nedeva.....	70	48	73.0	15.6	6.9	1930do.....
60	222260	KMET	Gas.	Nedmac.....	23	22	47.0	15.0	6.3	1922	Camden, N.J.....
61	208117	KMEU	Gas.	Needle.....	22	18	54.0	10.0	6.7	1906	Boston, Mass.....
62	107323	KMEV	Gas.	Nelfred.....	36	24	75.3	13.8	5.5	1897	Brooklyn, N.Y.....
63	222104	KMEW	Ol.s.	Nenemoosha.....	113	82	87.5	17.0	7.7	1922	Wilmington, Del.....
64	224365	KMEX	Ol.s.	NENEMOOSHA.....	232	125	114.7	22.2	10.7	1925	Newport News, Va.....

Line no.	Crew	Horse-power	Name of owner	Home port	Address of owner
1	2	80	Arnold W. Meiners.....	New York, N.Y.....	55 East Van Ness Avenue, Ruth- erford, N.J.
2	4	70	Glenn H. Todd.....	do.....	4224 150th Street, Flushing, L.I., N.Y.
3	6	250	Fyfe's Shipyard (N.Y.).....	do.....	Glenwood Landing, L.I., N.Y.
4	7	400	Frank M. Gould.....	do.....	165 Broadway.
5	2	20	Edward W. Goes.....	New London, Conn.....	120 Prospect Street, Waterbury, Conn.
6	3	b 74	Joseph E. Block.....	Cincinnati, Ohio.....	710 South Crescent Avenue.
7	7	b 170	W. T. Grant.....	New York, N.Y.....	1441 Broadway.
8	9	700	Marnell Corporation (Minn.).....	Duluth, Minn.....	1606 Alworth Building.
9	6	b 600	William B. Leeds.....	New York, N.Y.....	Oyster Bay, L.I., N.Y.
10	3	b 140	Albert Pack Corporation (Del.).....	Chicago, Ill.....	1768 First National Bank Build- ing.
11	2	250	William H. Howe.....	Buffalo, N.Y.....	96 Soldiers Place.
12	4	170	J. B. Thompson.....	Philadelphia, Pa.....	Chelsea Hotel, Atlantic City, N.J.
13	1	16	Ralph F. Couch.....	Washington, D.C.....	521 Bond Building.
14	3	60	Harold W. Brooks.....	New York, N.Y.....	Southampton, L.I., N.Y.
15	8	250	Frederick Pope.....	do.....	60 Broadway.
16	1	100	Henry B. Vincent.....	Erie, Pa.....	Community Playhouse.
17	2	170	Harriett P. James.....	New York, N.Y.....	99 John Street.
18	1	b 40	Thomas Earle White.....	New Bedford, Mass.....	280 Union Street.
19	2	b 30	Amory L. Haskell.....	Perth Amboy, N.J.....	Woodland Farm, Middletown, N.J.
20	4	b 280	Henry Sanford.....	New York, N.Y.....	Mayflower Hotel, Washington, D.C.
21	3	b 90	Amory L. Haskell.....	Perth Amboy, N.J.....	Box 576, Red Bank, N.J.
22	2	b 90	Florida Holding Co. (Fla.).....	Tampa, Fla.....	Fort Myers, Fla.
23	4	b 30	John Davis.....	New York, N.Y.....	210 East 73d Street.
24	3	b 550	Grace A. Hamilton.....	San Francisco, Calif.....	3006 Washington Street.
25	4	b 80	Victoria C. Cavagnaro.....	New York, N.Y.....	76 75th Street (B).
26	4	20	Merrill Hunt.....	Boston, Mass.....	20 East Street.
27	5	200	R. E. Olds.....	Detroit, Mich.....	Capitol National Bank Building, Lansing, Mich.
28	2	24	Sound Properties (N.Y.).....	New York, N.Y.....	302 West 76th Street.
29	2	260	Marbara Corporation (Maine).....	Portland, Maine.....	120 Exchange Street.
30	5	40	Warner Eustis.....	Boston, Mass.....	53 Morseland Avenue, Newton Center, Mass.
31	5	120	B. G. Brinkman.....	Miami, Fla.....	Palm Island, Miami Beach.
32	1	100	Gilbert H. Gleason.....	Boston, Mass.....	25 Huntington Avenue.
33	2	20	Edney W. Ironmonger.....	Norfolk, Va.....	Atwood Avenue.
34	1	b 125	Henry Wenderoth.....	New York, N.Y.....	361 Hutchinson Boulevard, Mount Vernon, N.Y.
35	2	b 35	Elwin R. Clark.....	Bangor, Maine.....	Corinna, Maine.
36	1	40	Charles E. Well.....	New York, N.Y.....	180 East 79th Street.
37	2	b 15	Mabel M. Banks.....	do.....	14 Wall Street.
38	1	45	David B. Baker.....	Baltimore, Md.....	524 Equitable Building.
39	1	b 60	Ralph E. Barry.....	Washington, D.C.....	Capital Yacht Club.
40	1	125	E. J. Bray.....	Baltimore, Md.....	Candler Building.
41	5	400	Alfred De Cozen.....	Newark, N.J.....	1226 Broad Street.
42	1	94	Chauncey B. Borland.....	Chicago, Ill.....	Borland Building.
43	2	b 50	Charles A. Russell.....	Toledo, Ohio.....	1000 Second National Bank Building.
44	6	400	E. E. Bishop.....	Tampa, Fla.....	Box 188, Bradenton, Fla.
45	3	b 188	Charles E. Feunny.....	Philadelphia, Pa.....	York and Brook Roads, Abing- ton, Pa.
46	9	65	Elizabeth Mitchell.....	New York, N.Y.....	61 Broadway.
47	1	b 240	Herbert Schane.....	do.....	1860 Broadway.
48	1	b 400	George H. Gibby.....	Boston, Mass.....	10 Meridian Street, East Bos- ton, Mass.
49	4	b 85	William Wraith.....	New York, N.Y.....	25 Broadway.
50	1	56	James M. Morton, Jr.....	Fall River, Mass.....	484 Highland Avenue.
51	8	350	F. D. Saylor.....	New York, N.Y.....	122 East 42d Street.
52	2	b 300	Carl F. Setz.....	St. Louis, Mo.....	620 Chestnut Street.
53	4	b 280	Annie Jessup Woodin.....	New York, N.Y.....	2 East 67th Street.
54	1	b 250	Electric Boat Co. (N.J.).....	do.....	40 Wall Street.
55	1	100	C. B. Smith.....	St. Augustine, Fla.....	Box 635.
56	6	b 250	George B. Feenan.....	New York, N.Y.....	302 West 86th Street.
57	6	b 50	Clayton M. De Mott, Jr.....	Los Angeles, Calif.....	Hope Ranch, Santa Barbara, Calif.
58	4	100	E. W. Jasper.....	St. Augustine, Fla.....	c/o Halifax River & Yacht Club, Daytona Beach, Fla.
59	5	200	Edward T. Statesbury.....	Philadelphia, Pa.....	Drexel Building.
60	1	b 28	Albert C. Middleton.....	do.....	Moorestown, N.J.
61	2	100	Ralph E. Barker.....	Fall River, Mass.....	47 Winthrop Street, Taunton, Mass.
62	3	b 108	Henry L. Ott.....	Tampa, Fla.....	818 South Edison Avenue.
63	6	b 240	Ellwood R. Kirby.....	Philadelphia, Pa.....	1202 Spruce Street.
64	7	b 180	Alfred I. Du Font.....	Wilmington, Del.....	Nemours.

Line no.	Official no.	Signal and radio call letters	Rig	Name of yacht	Tonnage		Dimensions in feet			When built	Where built
					Gross	Net	Length	Breadth	Depth		
1	130846	KMEY	G.a.s.	Nepenthe.....	29	20	44.4	15.8	6.4	1869	Bristol, R.I.....
2	226080	KMEZ	G.a.s.	Nereid.....	40	27	57.4	14.0	5.1	1926	Stamford, Conn.....
3	226009	KMFA	O.l.s.	Ottile.....	153	104	101.2	20.5	9.5	1923	New York, N.Y.....
4	227135	KMFB	O.l.s.	Nicoys.....	140	120	86.2	19.0	9.0	1927	Camden, N.J.....
5	227843	KMFO	G.a.s.	Nihraga.....	13	12	37.1	12.7	5.2	1928	East Boothbay, Maine.....
6	215426	KMYD	G.a.s.	Nimbus.....	15	15	49.2	12.0	6.9	1917	City Island, N.Y.....
7	226048	KMFE	G.a.s.	Nina II.....	29	23	65.0	12.0	4.7	1926	Stamford, Conn.....
8	201700	KMFF	G.a.s.	NIRODHA.....	323	304	119.8	22.1	8.2	1901	Newburgh, N.Y.....
9	224396	KMFG	O.l.s.	NIKVANA.....	236	193	111.6	22.3	7.4	1924	Neponset, Mass.....
10	200212	KMFI	G.a.s.	Nokomla.....	44	39	64.5	14.2	6.0	1903	Mariners Harbor, N.Y.....
11	226089	KMFI	G.a.s.	Nomad.....	38	32	59.4	16.5	7.8	1924	Mahone Bay, Nova Scotia.....
12	220117	KMFK	G.a.s.	Nomolas.....	23	15	44.0	14.0	7.0	1920	Brooklyn, N.Y.....
13	204372	KMFL	G.a.s.	Nootka.....	17	12	39.0	13.6	5.8	1907	Winslow, Wash.....
14	215157	KMFM	O.l.s.	Norconian.....	139	98	100.3	21.7	8.7	1917	Boston, Mass.....
15	107721	KMFN	G.a.s.	Norka.....	28	24	59.4	15.0	7.5	1902	South Boston, Mass.....
16	220047	KMFO	O.l.s.	Normada.....	153	104	116.2	19.0	9.4	1930	Salisbury, Md.....
17	220825	KMFP	G.a.s.	Norseman.....	29	20	53.5	14.6	8.7	1920	East Boothbay, Maine.....
18	225498	KMFS	G.a.s.	North Star.....	121	111	84.8	18.0	6.2	1926	Camden, N.J.....
19	220147	KMFT	O.l.s.	NORTHWIND.....	221	97	112.0	22.1	10.9	1930	Manitowoc, Wis.....
20	211439	KMFU	G.a.s.	Nymph.....	41	27	57.5	14.5	6.1	1913	Port Clinton, Ohio.....
21	227127	KMFW	O.l.s.	OCEANIA.....	375	129	146.2	24.6	13.2	1923	Kiel, Germany.....
22	228118	KMFW	G.a.s.	Old River.....	299	286	124.5	26.0	6.4	1928	Miami, Fla.....
23	223476	KMFX	G.a.s.	Olivette.....	83	70	73.2	17.1	8.1	1923	Camden, N.J.....
24	155440	KMFY	G.a.s.	Onawa.....	17	15	42.3	14.2	6.1	1902	Bayonne, N.J.....
25	200807	KMFZ	G.a.s.	Onelda.....	97	94	80.5	15.5	8.8	1911	Muskegon, Mich.....
26	220399	KMGA	O.l.s.	ONIKA.....	270	184	114.8	22.1	9.9	1930	Wilmington, Del.....
27	226002	KMGB	G.a.s.	Onward.....	26	23	61.3	11.0	4.8	1926	Bay City, Mich.....
28	220810	KMGC	O.l.s.	Onwego.....	224	163	115.0	22.0	11.6	1931	Morris Heights, N.Y.....
29	160817	KMGD	G.a.s.	Oriana III.....	32	29	64.5	14.4	13.9	1899	Bristol, R.I.....
30	222906	KMGE	G.a.s.	Orpah.....	32	29	44.7	14.2	4.8	1924	Dorchester, N.J.....
31	214991	KMGF	O.l.s.	Orsaba.....	77	52	84.8	16.2	7.7	1917	Port Clinton, Ohio.....
32	229642	KMGG	G.a.s.	Orthis.....	63	49	69.7	16.0	6.4	1930	Wilmington, Del.....
33	209363	KMGI	G.a.s.	Osprey.....	30	24	53.9	13.0	5.9	1911	Camden, N.J.....
34	226773	KMGJ	G.a.s.	Ostrea III.....	80	72	76.0	22.0	7.7	1927	Bay Head, N.J.....
35	224328	KMGK	G.a.s.	Otella.....	172	142	96.7	20.3	10.5	1924	Miami, Fla.....
36	227281	KMGL	G.a.s.	Paladin.....	75	51	75.9	16.1	8.0	1928	Boston, Mass.....
37	200403	KMGM	G.a.s.	Palatine.....	68	60	82.5	21.4	9.0	1904	Port Jefferson, N.Y.....
38	201113	KMGN	G.a.s.	Palmetto.....	23	17	60.2	12.5	3.0	1903	New York, N.Y.....
39	223799	KMGO	G.a.s.	MAVIARA.....	184	92	113.7	18.7	10.1	1924	Bath, Maine.....
40	223062	KMGF	O.l.s.	Pandora.....	107	86	104.4	14.6	8.5	1917	Bremerton, Wash.....
41	228665	KMGR	O.l.s.	PARAGON.....	175	78	128.4	19.2	11.4	1929	Bath, Maine.....
42	160994	KMGS	O.l.s.	Parthenia.....	110	74	114.0	17.8	8.8	1903	Bristol, R.I.....
43	229659	KMGU	G.a.s.	Patsobel II.....	20	13	40.2	11.5	5.7	1930	Bayonne, N.J.....
44	228274	KMGV	G.a.s.	Pescok III.....	49	33	69.2	13.5	5.8	1929	Stamford, Conn.....
45	224360	KMGX	O.l.s.	PERGASUS.....	190	129	110.3	21.5	10.4	1924	Morris Heights, N.Y.....
46	209610	KMGY	G.a.s.	Peggy.....	68	64	64.6	16.0	6.6	1911	Manitowoc, Wis.....
47	228621	KMGZ	G.a.s.	Theresa V.....	39	26	53.2	14.2	6.1	1929	Bayonne, N.J.....
48	228663	KMIA	G.a.s.	Penquin.....	19	13	44.0	13.7	5.1	1924	Boston, Mass.....
49	228329	KMIB	O.l.s.	Content.....	180	122	107.8	20.3	10.7	1929	Quincy, Mass.....
50	225402	KMIC	G.a.s.	Peregrine II.....	109	74	79.8	17.0	9.4	1926	New York, N.Y.....
51	224812	KMID	G.a.s.	Phantom.....	43	29	68.0	12.5	6.5	1925	Neponset, Mass.....
52	225758	KMIF	G.a.s.	Pilgrim II.....	118	107	84.8	18.0	6.2	1926	Camden, N.J.....
53	213913	KMIG	G.a.s.	Pioneer.....	209	172	111.7	22.0	6.1	1916do.....
54	229744	KMIH	G.a.s.	Nawaja.....	43	35	56.5	14.5	6.5	1930	Bayonne, N.J.....
55	211140	KMIJ	G.a.s.	Pleione.....	33	29	57.0	14.5	9.2	1917	Bristol, R.I.....
56	200001	KMIJ	G.a.s.	Polaris.....	29	25	58.3	15.4	6.6	11do.....
57	215340	KMIK	G.a.s.	Polly.....	47	22	77.2	14.0	6.1	1917	Wiscasset, Maine.....
58	136492	KMIL	G.a.s.	Polyanthus.....	38	35	78.0	13.6	7.9	1895	Bristol, R.I.....
59	226666	KMIM	G.a.s.	Pomander III.....	75	61	81.7	16.1	7.0	1927	Boston, Mass.....
60	207271	KMIN	G.a.s.	Porpoise.....	36	25	70.6	13.0	5.7	1910	Baltimore, Md.....
61	226020	KMIO	G.a.s.	Posidon.....	31	28	54.6	15.0	8.9	1926	City Island, N.Y.....
62	223224	KMIP	G.a.s.	Primrose IV.....	17	11	44.4	13.2	7.3	1923	Friendship, Maine.....
63	222962	KMIQ	G.a.s.	Priscilla.....	59	51	62.2	16.5	7.3	1923	Camden, N.J.....

Line no.	Crew	Horse-power	Name of owner	Home port	Address of owner
1	1	b 12	S. W. Harden.....	Baltimore, Md.....	44 Chancery Square, Guilford, Md.
2	2	200	Thomas B. Taylor.....	New York, N.Y.....	342 Madison Avenue.
3	9	300	Roger L. Farnham.....do.....	Riverside Drive, Red Bank, N.J.
4	7	350	H. Rodney Sharp.....	Wilmington, Del.....	16th and Belnickle Avenue.
5	1	30	Gano Dunn.....	Bar Harbor, Maine.....	Cranberry Isles, Maine.
6	1	15	Robert Jacob (N.Y.).....	New York, N.Y.....	Pilot Street, City Island, N.Y.
7	2	b 600	J. Hall Taylor.....	Chicago, Ill.....	405 North Euclid Avenue, Oak Park, Ill.
8	7	600	South Florida Yacht Club.....	Miami, Fla.....	209 Northeast 21st Street.
9	11	b 250	John Wanamaker, Jr.....	New York, N.Y.....	Broadway and 9th Street.
10	3	48	Carolina Yacht Corporation (S.C.).....	Charleston, S.C.....
11	3	b 50	Robert Groner, Jr.....	New York, N.Y.....	325 East 72d Street.
12	1	50	Malcolm D'Ambrogio.....	Bridgeport, Conn.....	Box 197, Riverside, Conn.
13	1	b 25	Vernon Combs.....	Los Angeles, Calif.....	1406 4th Avenue.
14	7	400	Grace Scripps Clark.....do.....	1890 East California Street, Pasadena, Calif.
15	3	35	Julian B. Doherty.....	Boston, Mass.....	1374 Massachusetts Avenue, Cambridge, Mass.
16	8	900	James Carstairs.....	Philadelphia, Pa.....	1510 Walnut Street.
17	4	b 60	H. Morton Merriman.....	New York, N.Y.....	118 East 54th Street.
18	7	300	Salome C. Newman.....do.....	50 Broadway.
19	11	600	Charles Martin Clark, Jr.....do.....	710 Park Avenue.
20	1	b 65	Hugh H. Miller.....do.....	225 26th Street (B).
21	13	600	Donaldson Brown.....do.....	1775 Broadway.
22	10	400	C. K. G. Billings.....do.....	Santa Barbara, Calif.
23	6	b 160	Mark C. Hunnywell.....	Miami, Fla.....	3410 Collins Avenue, Miami Beach, Fla.
24	1	b 35	Donald Malpass.....	New York, N.Y.....	6711 North 6th Street, Philadelphia, Pa.
25	5	b 200	C. R. Chew.....	Memphis, Tenn.....	1290 Poabody Avenue.
26	13	550	Edsel B. Ford.....	Detroit, Mich.....	1100 Lake Shore Drive, Grosse Pointe Shores, Mich.
27	1	150	Frank W. Atkins.....	Port Huron, Mich.....	140 4th Avenue, Bay City, Mich.
28	8	600	George L. Bourne.....	New York, N.Y.....	60 East 42d Street.
29	2	b 25	Charles Tiff.....	Boston, Mass.....	50 Congress Street.
30	1	b 57	Adolph Wm. Schramm.....	Philadelphia, Pa.....	409 Linden Avenue, Riverton, N.J.
31	6	350	R. E. Roberts.....	Baltimore, Md.....	c/o Lord Mott & Co., foot Fells Street, Monehanlu, Del.
32	2	350	Archibold M. L. Du Pont.....	Wilmington, Del.....
33	1	b 50	Clarence Haigh.....	Boston, Mass.....	125 Sargent Street, Winthrop, Mass.
34	6	100	Carmen R. Runyon.....	Philadelphia, Pa.....	Mantoloking, N.J.
35	11	b 400	W. J. Penick.....	New Orleans, La.....	Canal Bank Building.
36	5	200	Henry A. Morse.....	Boston, Mass.....	201 Devonshire Street.
37	7	b 50	Andrew O. Pierce, Jr.....	New Bedford, Mass.....	59 Madison Street.
38	2	b 45	Louis Jennes.....	New York, N.Y.....	914 Washington Street, Hoboken, N.J.
39	10	b 350	Maviar Corporation (N.Y.).....do.....	500 5th Avenue.
40	3	b 130	A. R. Maaser.....	Seattle, Wash.....	Hackensack, Minn.
41	10	700	Charles J. Davol.....	Providence, R.I.....	69 Point Street.
42	13	150	Parthenia Corporation (N.Y.).....	New York, N.Y.....	41 East 42d Street.
43	1	125	C. D. De Vinne.....do.....	7 Rochelle Road, Larchmont, N.Y.
44	3	1,200	Thomas G. Eastman.....do.....	120 Broadway.
45	12	b 400	Clifford Hemphill.....do.....	15 Broad Street.
46	3	b 40	Eleanor A. Allison.....	Philadelphia, Pa.....	Wallingford, Pa.
47	3	200	A. A. Hageman.....	New York, N.Y.....	66 West 37th Street.
48	1	b 140	E. John Lownee, Jr.....	Providence, R.I.....	54 Wingate Road.
49	9	630	Howard F. Spaulding.....	New York, N.Y.....	31 Nassau Street.
50	4	200	Edward Albert Rockwell.....do.....	40 Deepdene Road, Forest Hills, N.Y.
51	3	700	F. T. Bedford.....	Bridgeport, Conn.....	Greens Farms, Conn.
52	8	300	William M. Elkins.....	Philadelphia, Pa.....	305 Land Title Building.
53	6	b 300	Erle Basin Towing & Hoisting Co. (N.Y.).....	New York, N.Y.....	25 Broadway.
54	2	250	Alice G. Witherbee.....	Bridgeport, Conn.....	Round Hill Road, Greenwich, Conn.
55	5	b 50	Joseph V. Santry.....	Salem, Mass.....	Marblehead, Mass.
56	3	b 50	Harry Brigham.....	Miami, Fla.....	621 Southeast 8th Street, Hialeah, Fla.
57	3	b 230	Nina Allen.....	New York, N.Y.....	150-49 Thirty-fifth Avenue, Flushing, N.Y.
58	3	50	Florence Bailey.....do.....	67 Washington Street, Northport, Long Island.
59	5	350	Bertram B. Conrad.....	New Bedford, Mass.....	473 Chestnut Hill, Boston, Mass.
60	3	b 100	Ogden Reid.....	New York, N.Y.....	Tribune Building.
61	1	b 65	Thomas J. Watson.....do.....	778 Park Avenue.
62	1	12	A. W. Moffat.....	Boston, Mass.....	207 Fisher Avenue, Brookline, Mass.
63	3	b 74	R. M. Barwise.....	New York, N.Y.....	450 West 24th Street.

Line no.	Official no.	Signal and radio call letters	Rig	Name of yacht	Tonnage		Dimensions in feet			When built	Where built
					Gross	Net	Length	Breadth	Depth		
1	228004	KMIR	G.s.	Priscilla.....	31	21	53.0	13.0	6.4	1923	Bayonne, N.J.
2	229749	KMIS	G.s.	Pronto.....	28	19	52.8	12.4	5.9	1930	Southwest Harbor, Maine
3	228689	KMIT	O.l.s.	Wilhelmina.....	176	119	101.4	19.85	9.8	1927	Penetanguishene, Ontario, Canada.
4	220644	KMIV	O.l.s.	PURITAN.....	101	81	102.0	21.9	11.5	1931	Groton, Conn.
5	207289	KMIW	G.s.	Queen Mab.....	63	49	52.8	17.8	11.4	1910	Bristol, R.I.
6	214729	KMIK	G.s.	Quicksilver.....	20	7	50.9	10.0	5.1	1916	Madisonville, La.
7	228923	KMIY	G.s.	Quita.....	26	17	52.3	14.0	7.8	1924	Salisbury, Md.
8	228569	KMIZ	O.l.s.	Radio.....	131	62	97.1	24.6	13.5	1924	Essex, Mass.
9	228365	KMJA	G.s.	Rainier.....	20	13	40.2	11.5	5.7	1929	Bayonne, N.J.
10	208929	KMJO	G.s.	Ramallah.....	49	29	67.8	18.8	10.3	1907	Bristol, R.I.
11	208435	KMJD	G.s.	Rambler.....	23	21	52.5	11.2	5.8	1906	Boston, Mass.
12	220008	KMJE	G.s.	RAMONA.....	126	101	98.0	23.5	15.5	1920	Bristol, R.I.
13	222157	KMJF	G.s.	RAMONA.....	495	214	169.1	24.0	13.1	1922	Newport News, Va.
14	111461	KMJO	G.s.	Rampant.....	38	36	65.0	13.6	6.0	1903	Bridgeport, Conn.
15	227340	KMJH	O.l.s.	Nina III.....	70	47	61.6	15.9	6.8	1928	Stamford, Conn.
16	226118	KMJI	G.s.	Dormar.....	127	110	85.0	18.0	8.9	1926	Camden, N.J.
17	208868	KMIJ	G.s.	Remilk III.....	54	40	77.4	14.0	6.4	1911	South Boston, Mass.
18	206960	KMIK	G.s.	Reola.....	33	31	55.5	12.5	5.5	1910	New York, N.Y.
19	207901	KMJL	G.s.	Reposado.....	95	65	92.0	17.0	8.1	1910	Seattle, Wash.
20	221261	KMJM	G.s.	Restless.....	22	17	53.9	11.0	4.9	1921	Milwaukee, Wis.
21	212299	KMJN	G.s.	Reveler.....	40	33	59.3	14.9	6.1	1914	Port Republic, N.J.
22	208232	KMJO	G.s.	Revonah.....	22	17	53.7	11.2	4.9	1906	Bayonne, N.J.
23	226843	KMJP	O.l.s.	Rhea III.....	128	81	97.0	18.5	9.8	1927	Chicago, Ill.
24	225450	KMIQ	G.s.	Rima.....	41	27	65.8	12.4	5.8	1926	Boston, Mass.
25	224285	KMJR	O.l.s.	RIPPLE.....	284	144	123.5	23.0	12.5	1923	Kiel Gaarden, Germany.
26	226544	KMJS	O.l.s.	Ripple.....	77	52	76.7	20.2	10.3	1927	Boston, Mass.
27	228366	KMJT	G.s.	Rogist.....	138	110	103.2	18.8	8.4	1929	Stamford, Conn.
28	228267	KMJU	G.s.	Robesan III.....	20	13	40.2	11.5	5.7	1929	Bayonne, N.J.
29	226501	KMJV	O.l.s.	Romany.....	46	44	63.0	18.7	7.1	1927	Dorchester, N.J.
30	224730	KMJW	G.s.	Romany II.....	84	67	93.7	16.2	7.5	1925	Boston, Mass.
31	226112	KMJX	G.s.	Rosalie.....	35	29	47.4	14.8	6.1	1925	Keyport, N.J.
32	223788	KMJY	G.s.	Rosecliff 2nd.....	59	51	62.2	15.5	7.3	1924	Camden, N.J.
33	208375	KMKA	G.s.	Rosemary.....	41	32	64.1	13.6	5.6	1909	Quincy, Mass.
34	220691	KMKB	O.l.s.	ROSEWILL II.....	161	109	113.7	18.0	8.9	1931	Bay City, Mich.
35	211124	KMKC	G.s.	Marybeth.....	29	20	56.5	13.3	6.4	1913	Camden, N.J.
36	223662	KMKD	G.s.	Glady L.....	46	31	61.5	14.3	5.9	1924	Lynn, Mass.
37	227604	KMKF	G.s.	Sachem.....	58	38	70.0	14.0	7.0	1928	Quincy, Mass.
38	226778	KMKG	G.s.	Salee.....	38	35	60.0	16.7	9.1	1927	Boston, Mass.
39	223191	KMKH	O.l.s.	Samons.....	120	81	107.4	17.8	7.9	1923	Seattle, Wash.
40	204328	KMKI	G.s.	San Toy II.....	35	29	69.7	13.4	6.5	1907	New York, N.Y.
41	219424	KMKJ	G.s.	Sangamo.....	81	67	75.8	17.5	8.4	1919	Camden, N.J.
42	210556	KMKK	G.s.	Santanta.....	94	79	84.8	19.8	5.8	1912	Boston, Mass.
43	221830	KMKL	G.s.	Sanugentol.....	48	32	79.0	12.8	7.3	1917	Bristol, R.I.
44	215367	KMKM	G.s.	Sanwan.....	219	174	107.6	26.0	15.1	1917	Rosario, Wash.
45	213412	KMKN	G.s.	Saona III.....	30	24	62.0	15.5	9.3	1915	East Boothbay, Maine.
46	211195	KMKO	G.s.	Sapho.....	16	15	51.3	11.2	6.5	1913	New York, N.Y.
47	207371	KMKP	O.l.s.	Saracen III.....	45	30	76.3	12.0	6.7	1910	Boston, Mass.
48	229435	KMKQ	O.l.s.	SARAMAR III.....	360	245	142.8	24.6	11.4	1930	Bay City, Mich.
49	228120	KMKR	O.l.s.	Saunterer.....	149	118	90.5	20.0	8.7	1928	Camden, N.J.
50	117061	KMKS	G.s.	Savalo.....	45	40	58.0	17.2	5.6	1901	Tottenville, N.Y.
51	222502	KMKT	G.s.	Savitar.....	104	70	98.3	16.0	7.5	1922	New York, N.Y.
52	220643	KMKU	G.s.	Sazarac.....	58	39	78.9	13.5	7.3	1931	City Island, N.Y.
53	214179	KMKV	G.s.	Scilla.....	74	47	83.4	16.1	8.3	1916	Port Clinton, Ohio.
54	209683	KMKW	G.s.	Scotlan.....	68	40	83.5	15.3	9.0	1912	West Mystic, Conn.
55	224777	KMKX	G.s.	Sea Dream.....	100	82	94.3	17.3	6.6	1925	Stamford, Conn.
56	224315	KMKY	G.s.	SEADRIFT.....	70	28	74.0	20.2	13.0	1924	Hessle, England.
57	214864	KMLA	G.s.	Sea Lady.....	22	21	56.2	11.2	5.3	1917	Bristol, R.I.
58	220619	KMLO	O.l.s.	SEAPINE.....	485	262	148.2	26.2	15.0	1931	Bath, Maine.
59	223691	KMLD	G.s.	Sea Roamer.....	22	17	48.0	13.5	6.6	1924	Winthrop, Mass.
60	141967	KMLE	G.s.	Sea Scamp.....	30	29	58.6	16.4	7.7	1899	Baltimore, Md.
61	229982	KMLO	G.s.	Consort III.....	69	54	77.4	18.0	6.9	1928	Saltsjoeden, Sweden.
62	201644	KMLH	G.s.	SEMINOLE.....	174	140	107.7	21.0	7.1	1904	Mariners Harbor, N.Y.

Line no.	Crew	Horse-power	Name of owner	Home port	Address of owner
1	1	90	Robert F. Wells.....	New York, N.Y.....	Stoney Brook, N.Y.
2	2	580	Richard Harte.....	Boston, Mass.....	49 Federal Street.
3	8	300	Essex & Bergen Realty & Holding Co. (N.J.)....	New York, N.Y.....	681 Main Street, Belleville, N.J.
4	7	150	Edward W. Brown.....	do.....	8 East 64th Street.
5	5	40	Horace Binney.....	Newport, R.I.....	12 LeRoy Avenue.
6	2	b 300	John L. Diassellis.....	New Orleans, La.....	2525 South Carrollton Avenue.
7	2	28	Geo. Woodward, Jr.....	Philadelphia, Pa.....	8013 Navajo Street, Chestnut Hill.
8	5	b 120	S. M. Spalding.....	Los Angeles, Calif.....	1019 Laurel Way, Beverly Hills, Calif.
9	1	125	Robert H. Hibbard.....	New York, N.Y.....	140 Waverly Place.
10	3	50	R. H. I. Goddard.....	Providence, R.I.....	66 Power Street.
11	1	b 40	Alice T. Willey.....	New Bedford, Mass.....	6 Washington Street, Fairhaven, Mass.
12	10	b 130	Floy E. Rohl.....	Los Angeles, Calif.....	4351 Alhambra Avenue.
13	21	1,000	John W. Hubbard.....	Pittsburgh, Pa.....	313 6th Avenue.
14	1	25	George P. Chase.....	Tampa, Fla.....	7811 Burlington Avenue, St. Petersburg, Fla.
15	4	400	J. Hall Taylor.....	New York, N.Y.....	50 Church Street.
16	7	300	Frank O. Munson.....	do.....	67 Wall Street.
17	2	b 120	Mildred Rickman.....	do.....	9406 Thirty-fourth Road, Jackson Heights, N.Y.
18	2	b 50	W. H. Morrison.....	Cleveland, Ohio.....	38 Prospect Street.
19	4	b 100	William C. McDuffie.....	Los Angeles, Calif.....	980 Orlando Road, Pasadena, Calif.
20	2	400	Mary Jones.....	New York, N.Y.....	2537 Grand Concourse.
21	3	60	A. R. Gross.....	Baltimore, Md.....	1703 West Baltimore Street.
22	3	b 50	W. J. Pierpont.....	Savannah, Ga.....	711 Whitaker Street.
23	8	300	Charles A. Munroe.....	New York, N.Y.....	Greenwich, Conn.
24	3	450	G. B. Chipman.....	Washington, D.C.....	1319 19th Street NW.
25	21	b 500	John Hays Hammond, Jr.....	Tampa, Fla.....	2221 Kalarma Road, Washington, D.C.
26	3	b 125	George A. Mitchell.....	Los Angeles, Calif.....	1239 South Camden Drive.
27	8	1,600	R. G. Stewart.....	New York, N.Y.....	447 East 57th Street.
28	1	125	William H. Faust.....	do.....	44 Dorchester Road, Rockville Center, Long Island, N.Y.
29	3	30	Arthur A. Morse.....	Baltimore, Md.....	10 Hillside Road, Roland Park.
30	5	b 600	Louise Webber Jackson.....	Bar Harbor, Maine.....	Ford Building, Detroit Mich.
31	1	65	Daniel Noble.....	New York, N.Y.....	4 Terrace Avenue, Jamaica, N.Y.
32	3	37	Clifford G. Ludwigh.....	do.....	16 Exchange Place.
33	3	b 50	Mary F. Carlisle.....	do.....	43 Exchange Place.
34	8	700	W. C. Randa.....	Detroit, Mich.....	First National Bank Building.
35	2	225	Alfred J. Hoffman.....	New York, N.Y.....	6851 Fresh Pond Road (B).
36	1	b 200	Leroy A. French.....	do.....	921 East 18th Street (B).
37	4	b 450	Frank A. Poor.....	Salem, Mass.....	202 Atlantic Avenue, Swampscott, Mass.
38	4	40	E. Allan Wood.....	New York, N.Y.....	Box 452, Greenwich, Conn.
39	4	b 300	Craig Shipbuilding Co. (Calif.).....	Los Angeles, Calif.....	Water and Mendicino Streets, Long Beach, Calif.
40	1	150	John E. Johnson.....	Perth Amboy, N.J.....	c/o C. W. Ferguspav, Rumson Road, Rumson, N.J.
41	6	b 140	Sherburn M. Becker.....	New York, N.Y.....	740 Park Avenue.
42	6	b 160	Osborne Howes.....	Boston, Mass.....	45 Woodland Road, Brookline, Mass.
43	3	600	Joseph J. Greene.....	Philadelphia, Pa.....	5038 Walnut Street.
44	1	b 130	Frank O. Moran.....	Seattle, Wash.....	Moran School, Wash.
45	6	b 30	Charles M. Brooks.....	Bridgeport, Conn.....	Old Church Road, Greenwich, Conn.
46	2	b 40	Russel M. Arundel.....	New Bedford, Mass.....	Box 713.
47	5	b 100	George E. Rafferty.....	Boston, Mass.....	49 Fayette Street, Cambridge, Mass.
48	13	900	Chas. T. Fisher.....	Detroit, Mich.....	General Motors Building.
49	3	400	Jeremiah Milbank.....	New York, N.Y.....	16 East 57th Street.
50	2	60	Mrs. Ella B. Fulton.....	Miami, Fla.....	1884 Northwest North River Drive.
51	7	b 500	Joseph H. Seaman.....	New York, N.Y.....	32 Liberty Street.
52	4	1,000	George H. Townsend.....	Bridgeport, Conn.....	Meads Point, Greenwich, Conn.
53	6	b 160	Marion S. Livingstone.....	Detroit, Mich.....	20 Lake Shore Road, Grosse Pointe, Mich.
54	4	40	Peter Baumer.....	New York, N.Y.....	25 Beaver Street.
55	6	b 600	Samuel M. Nicholson.....	Providence, R.I.....	71 George Street.
56	4	b 60	Charles K. Beckman.....	New York, N.Y.....	52 William Street.
57	1	b 50	Henry A. Wisewood.....	do.....	25 Madison Avenue.
58	18	1,100	T. G. Hollander.....	Boston, Mass.....	202 Boylston Street.
59	1	b 37	E. O. Lang.....	do.....	174 East Emerson Street, Melrose, Mass.
60	3	50	Lin G. Greene.....	Miami, Fla.....	c/o City Yacht Basin.
61	4	360	T. Munroe Dobbins.....	Philadelphia, Pa.....	123 South Broad Street.
62	10	b 225	Seminole Boat Co. (Del.).....	Miami, Fla.....	1317 Biscayne Boulevard.

Line no.	Official no.	Signal and radio call letters	Rig	Name of yacht	Tonnage		Dimensions in feet			When built	Where built
					Gross	Net	Length	Breadth	Depth		
1	224073	KMLI	G.s.	Serenia.....	91	77	77.7	17.1	8.1	1924	Camden, N.J.
2	226421	KMLJ	O.l.s.	SEVEN SEAS.....	325	143	143.1	27.5	13.2	1912	Stockholm, Sweden
3	215337	KMLK	G.s.s.	María Dolores.....	52	27	78.8	13.8	6.8	1919	Seattle, Wash.
4	214010	KMLL	G.s.s.	Shadow.....	23	22	46.0	12.4	5.7	1916	Bristol, R.I.
5	228521	KMLM	G.s.s.	Shadow.....	29	19	48.5	12.6	6.1	1929	Bayonne, N.J.
6	228004	KMLN	O.l.s.	DOCTOR BRINKLEY.....	311	211	150.0	24.3	11.0	1925	New York, N.Y.
7	206813	KMLO	G.s.s.	Shark.....	30	24	74.2	12.4	7.2	1909	Osterville, Mass.
8	228487	KMLP	G.s.s.	Shearwater.....	34	27	59.0	16.5	8.8	1929	East Boothbay, Maine.
9	211628	KMLR	O.l.s.	SIALIA.....	726	407	206.5	27.0	17.1	1913	Wilmington, Del.
10	226726	KMLS	O.l.s.	SIELE.....	183	124	113.4	20.6	9.6	1926do.
11	117298	KMLU	G.s.s.	Siesta.....	32	32	57.7	15.1	8.4	1900	New Bedford, Mass.
12	202220	KMLV	G.s.s.	Siesta.....	31	26	76.8	11.7	5.1	1903	New York, N.Y.
13	207873	KMLW	O.l.s.	Siesta.....	66	32	70.1	15.2	6.1	1910	Boston, Mass.
14	218748	KMLX	G.s.s.	Siesta.....	132	114	89.6	19.5	8.0	1919	Holly Hill, Fla.
15	116024	KMLY	G.s.s.	Signal.....	18	14	37.7	13.0	6.2	1883	Piermont, N.Y.
16	225973	KMLZ	G.s.s.	Silver Moon.....	45	30	68.2	14.4	6.5	1926	Salisbury, Md.
17	220497	KMMA	G.s.s.	Silver Moon II.....	153	104	92.0	20.0	9.3	1930	Camden, N.J.
18	226059	KMMB	G.s.s.	Leander.....	117	79	80.5	18.1	9.5	1926	New York, N.Y.
19	116901	KMMC	G.s.s.	Similar.....	30	27	55.2	15.0	7.9	1899	South Boston, Mass.
20	226811	KMMD	G.s.s.	Sirene.....	60	40	85.3	13.7	6.3	1930	Salisbury, Md.
21	227706	KMME	G.s.s.	Roatner.....	71	48	85.0	15.5	7.9	1929	Lynn, Mass.
22	204420	KMMF	G.s.s.	Skidhladnir.....	76	55	90.0	15.8	6.0	1907	Wilmington, Calif.
23	227626	KMMG	G.s.s.	Skunk.....	17	11	83.1	11.2	4.1	1928	Stamford, Conn.
24	221963	KMMH	G.s.s.	Skylark III.....	85	68	94.0	15.5	9.0	1922	Bristol, R.I.
25	201618	KMMK	O.l.s.	Sonny.....	16	16	40.6	12.4	6.3	1932	City Island, N.Y.
26	219325	KMML	G.s.s.	Sonora.....	61	58	57.3	16.0	6.5	1919	Holly Hill, Fla.
27	206919	KMMN	O.l.s.	Southern Breeze.....	93	63	91.8	17.0	8.0	1912	Baltimore, Md.
28	230909	KMMP	G.s.s.	South Wind.....	26	18	42.3	13.3	5.1	1920	Keyport, N.J.
29	223797	KMMQ	G.s.s.	Sphinx.....	111	76	79.3	17.0	9.5	1924	New York, N.Y.
30	225552	KMMR	G.s.s.	Spindle.....	36	24	65.8	12.4	5.8	1926	Boston, Mass.
31	226968	KMMS	G.s.s.	Spindrift.....	47	32	68.7	14.9	5.9	1926	Stamford, Conn.
32	226054	KMMT	G.s.s.	Spindrift.....	73	58	78.3	14.5	6.5	1926	New York, N.Y.
33	229737	KMMU	G.s.s.	Spindrift.....	38	31	54.9	13.0	6.2	1930	Bayonne, N.J.
34	201731	KMMV	O.l.s.	Spindrift.....	72	49	89.0	15.5	6.8	1931	Kingston, N.Y.
35	226896	KMMW	G.s.s.	Spindrift II.....	29	19	48.5	12.6	6.1	1930	Bayonne, N.J.
36	226922	KMMX	G.s.s.	Spindrift II.....	23	16	42.7	11.6	5.4	1930do.
37	222064	KMMY	G.s.s.	Spitfire.....	181	123	90.0	20.0	11.5	1922	Neponset, Mass.
38	212976	KMMZ	G.s.s.	Squaw.....	22	21	51.0	14.4	8.6	1916	Bristol, R.I.
39	226704	KMNB	G.s.s.	Starling.....	17	12	43.8	11.2	5.0	1929	Clason Point, N.Y.
40	223909	KMNC	G.s.s.	Starling.....	17	14	44.8	10.8	5.2	1924	Braintree, Mass.
41	226809	KMND	O.l.s.	Starling.....	188	121	111.1	26.0	12.5	1926	East Boothbay, Maine.
42	222615	KMNE	G.s.s.	Stella.....	32	22	55.8	15.8	9.2	1923	Boston, Mass.
43	220098	KMNF	O.l.s.	Stella Polaris.....	48	38	66.0	14.1	5.6	1929	Chicago, Ill.
44	226917	KMNG	O.l.s.	Stevana.....	234	159	124.3	21.2	11.6	1930	New York, N.Y.
45	222683	KMNH	O.l.s.	Stranger.....	90	61	104.5	14.8	8.5	1918	Mare Island, Calif.
46	216161	KMNI	G.s.s.	Student Prince.....	42	38	62.8	12.1	5.1	1911	North Tonawanda, N.Y.
47	226459	KMNK	O.l.s.	Sueja III.....	179	121	108.1	19.0	11.1	1928	Winslow, Wash.
48	211909	KMNL	G.s.s.	Suano.....	57	52	66.5	16.2	3.1	1913	Miami, Fla.
49	222304	KMNM	G.s.s.	Sundown.....	30	18	51.7	12.3	5.4	1922	Bayonne, N.J.
50	226428	KMNN	G.s.s.	Sunny Boy.....	52	40	65.6	14.0	6.0	1927	Quincy, Mass.
51	214624	KMNO	G.s.s.	Sunshine.....	64	55	65.9	12.4	7.6	1917	Brooklyn, N.Y.
52	223990	KMNP	G.s.s.	Surocase.....	79	54	104.3	14.9	8.3	1917do.
53	227644	KMNQ	G.s.s.	Susannah.....	55	38	72.6	14.7	6.6	1928	Quincy, Mass.
54	228858	KMNR	G.s.s.	Suzanne.....	20	13	40.2	11.5	5.7	1929	Bayonne, N.J.
55	202245	KMNS	G.s.s.	Sweetheart.....	30	26	57.6	12.0	6.2	1905	New York, N.Y.
56	220483	KMNT	O.l.s.	Mary M.....	54	29	63.1	15.1	6.0	1930	Hemelingen, Germany.
57	213128	KMNU	O.l.s.	Sybilla III.....	103	70	115.1	14.2	8.2	1915	City Island, N.Y.
58	226101	KMNV	G.s.s.	Sydney.....	163	146	94.2	20.0	6.4	1925	Camden, N.J.
59	214782	KMNW	G.s.s.	Tagliani.....	44	34	70.0	13.6	5.7	1913	New Orleans, La.
60	213855	KMNX	G.s.s.	Talsue.....	32	22	51.0	14.2	4.8	1915	Miami, Fla.
61	220278	KMNY	G.s.s.	Tanagra.....	27	19	60.3	12.0	3.6	1920	Stamford, Conn.
62	208189	KMNZ	G.s.s.	Taormina.....	62	57	78.7	19.0	10.2	1906	Boston, Mass.
63	228459	KMOA	G.s.s.	Taormina.....	178	121	113.4	19.6	10.6	1924do.
64	220004	KMOB	G.s.s.	Tara.....	46	31	77.0	12.6	5.9	1920	Bristol, R.I.
65	203990	KMOC	G.s.s.	Tarollinta.....	22	20	60.0	12.2	5.6	1906	Long Island City, N.Y.
66	202176	KMOD	G.s.s.	Tarpon.....	20	17	43.3	15.1	6.5	1905	Boston, Mass.

Line no.	Crew	Horse-power	Name of owner	Home port	Address of owner
1	7	b 220	P. J. Morgan	Cleveland, Ohio	c/o Morgan Litho Co.
2	22	b 360	Seven Seas Yacht (N.Y.)	New York, N.Y.	250 West 57th Street.
3	2	b 350	Clifford Mooers	Seattle, Wash.	Arctic Building.
4	2	40	Harold T. Merriman	Providence, R.I.	37 Cooke Street.
5	2	250	James C. Ayer	New York, N.Y.	2 West 67th Street.
6	1	b 1,000	Dr. John R. Brinkley	Wilmington, Del.	Del Rio, Tex.
7	1	b 90	Morgan Barney	Bridgeport, Conn.	702 Steamboat Road, Greenwich, Conn.
8	2	b 100	Charles E. Dunlap	New York, N.Y.	1 Broadway.
9	34	b 1,500	A. N. Andrews Investment Corporation (Del.)	do.	17 East 45th Street.
10	12	a 600	J. H. French	Detroit, Mich.	5 West Larned Street.
11	1	b 27	F. F. Malesky	Chicago, Ill.	1402 South Parkside Avenue.
12	2	b 75	Claude Matlack	Miami, Fla.	327 23d Street, Miami Beach, Fla.
13	3	b 380	C. E. Wheeler	Los Angeles, Calif.	3173 Wilshire Boulevard, Wilmington, Calif.
14	1	b 125	Laura H. White	Philadelphia, Pa.	Marlborough-Blenheim Hotel, Atlantic City, N.J.
15	2	b 28	William W. Varney	Baltimore, Md.	6017 Bellona Road.
16	3	360	Caleb F. Fox, Jr.	Philadelphia, Pa.	Commercial Trust Building.
17	7	400	John E. Zimmerman	do.	112 North Broad Street.
18	7	200	F. W. Vanderbilt	New York, N.Y.	250 Park Avenue.
19	4	b 20	James R. Hodder	Boston, Mass.	505 Tremont Building.
20	4	550	John Jacobs	Philadelphia, Pa.	206 South Broad Street.
21	6	400	Briny Deep Corporation (N.Y.)	New York, N.Y.	40 Wall Street.
22	6	b 300	Frank A. Garbutt	Los Angeles, Calif.	712 Pantages Building.
23	2	400	Phillip L. Smith	Rockland, Maine	Tenants Harbor, Maine.
24	5	b 250	Charles Parker Boyd	Philadelphia, Pa.	Northwest corner of Front and Walnut Streets.
25	3	60	Albert D. Phelps	New York, N.Y.	391 East 149th Street.
26	3	b 60	Coconut Grove Boat Works (Fla.)	Miami, Fla.	Coconut Grove, Fla.
27	8	b 500	L. A. Layne	Houston, Tex.	1528 Kirby Drive.
28	2	b 60	Gertrude Dressing	New York, N.Y.	325 Harrison Avenue, Harrison, N.Y.
29	5	b 180	Venture Assets Corporation (N.Y.)	do.	c/o Terry & Tench, 19 East 47th Street.
30	4	450	Margaret Condlin	Boston, Mass.	260 Tremont Street.
31	4	400	Carl K. Bacon	do.	248 Sumner Street.
32	7	1,100	William Hale Harkness	New York, N.Y.	71 East 71st Street.
33	2	250	F. G. O. Lyon	do.	Center Island, Oyster Bay, N.Y.
34	4	160	Rudolph Lewitus, Jr.	do.	8715 Britton Avenue, Elmhurst, Long Island, N.Y.
35	1	250	Grace Lee Morrisey	New Bedford, Mass.	6 Fort Street, Fairhaven, Mass.
36	1	350	Harold R. Medina	New York, N.Y.	14 East 78th Street.
37	8	b 250	Wilbert Melville	do.	c/o H. H. Jennings, 830 Lincoln Building, 60 East 42d Street.
38	1	40	Frederick R. Kellogg	Rockland, Maine	Dark Harbor.
39	1	140	Marion Kuehns	Philadelphia, Pa.	394 Latches Lane, Marlon, Pa.
40	1	107	Phillip H. Sullivan	Boston, Mass.	59 Pond Street, South Braintree, Mass.
41	12	100	Robert C. Jeffcott	Bath, Maine	Boothbay Harbor, Maine.
42	3	b 40	George Lewis	Belfast, Maine	Islesboro, Maine.
43	5	300	Livingston L. Short	New York, N.Y.	1165 5th Avenue.
44	12	1,200	E. S. Harkness	do.	654 Madison Avenue.
45	5	b 180	Anna W. Croft	Los Angeles, Calif.	958 North Virgil Street.
46	2	40	Evelyn R. Ray	St. Augustine, Fla.	202 Wisteria Road, Daytona Beach.
47	5	b 360	Winslow Marine Railway & Shipbuilding Co. (Wash.)	Seattle, Wash.	502 Burke Building.
48	1	30	J. C. Henderson	Chicago, Ill.	3301 Gandy Blvd., Tampa, Fla.
49	2	b 100	John B. Kearney	New York, N.Y.	247 Albany Avenue, Kingston, N.Y.
50	3	330	Lucie C. Spaulding	do.	32 Washington Square.
51	2	b 280	Karl A. Bickel	do.	13 Grammercy Park.
52	3	b 660	Joseph C. Dissette	Grand Haven, Mich.	General Delivery, Holland.
53	4	700	Harry S. Leyman	New York, N.Y.	607 First National Bank Building, Cincinnati, Ohio.
54	1	125	Electric Boat Co. (N.J.)	do.	40 Wall Street.
55	2	b 90	Vernon M. Briggs	Washington, D.C.	2440 16th Street NW.
56	4	140	Frederick L. Parker	New London, Conn.	91 Court Street, Westfield, Mass.
57	8	b 800	John F. Betz, 3d	Philadelphia, Pa.	Malvern, Pa.
58	10	500	Sidney E. Hutchinson	do.	1718 Walnut Street, residence; 101 Public Ledger Bldg., office.
59	2	b 100	Simon Wels	New Orleans, La.	817 Gravier Street.
60	2	70	Johanna Tallafiero	New York, N.Y.	Marie and Jerusalem Avenues, Hicksville, N.Y.
61	3	b 255	William Reed	Boston, Mass.	7 Concord Street, Nashua, N.H.
62	9	b 63	L. F. Crofoot	Omaha, Nebr.	Omaha National Bank Building.
63	2	b 400	William S. Eaton	Boston, Mass.	27 State Street.
64	4	b 260	F. Townsend Irvin	New York, N.Y.	22 East 64th Street.
65	1	50	William A. Rigoulot	do.	350 Fulton Street (B).
66	3	b 25	Eloise McDiarmid	Baltimore, Md.	218 Rodgewood Road.

Line no.	Official no.	Signal and radio call letters	Rig	Name of yacht	Tonnage		Dimensions in feet			When built	Where built
					Gross	Net	Length	Breadth	Depth		
1	227162	KMOE	G.s.	Tarpon.....	30	18	51.7	12.3	5.4	1922	Bayonne, N.J.....
2	227498	KMOF	G.s.	Tech, Jr.....	69	47	81.5	15.5	7.1	1930	Camden, N.J.....
3	227048	KMOG	G.s.	Tempter II.....	35	15	61.7	15.2	4.4	1927	Morehead City, N.C..
4	226028	KMOH	G.s.	Teragram.....	22	13	49.6	14.2	6.6	1929	Essex, Conn.....
5	206965	KMOJ	G.s.	Thais.....	23	19	54.2	11.2	6.0	1909	Lynn, Mass.....
6	207401	KMOK	G.s.	The Major.....	26	22	52.1	12.2	5.1	1910	New York, N.Y.....
7	107470	KMOL	G.s.	Theo.....	134	91	128.3	17.3	9.0	1899	Morris Heights, N.Y..
8	206648	KMOM	G.s.	Thetis.....	61	42	89.8	17.6	7.7	1909	Long Branch, N.J....
9	227585	KMON	G.s.	Thistle.....	102	66	88.0	21.5	13.7	1928	Bristol, R.I.....
10	221458	KMOO	G.s.	323.....	89	60	104.4	15.5	8.1	1917	City Island, N.Y.....
11	223793	KMOP	G.s.	Plindo.....	31	21	53.0	13.0	6.4	1924	Bayonne, N.J.....
12	212233	KMOQ	G.s.	Thuban.....	35	23	63.1	13.1	5.9	1914	Neponset, Mass.....
13	229745	KMOR	G.s.	Coweta.....	38	31	54.9	13.0	6.2	1930	Bayonne, N.J.....
14	223414	KMOS	G.s.	Tiger.....	10	9	35.5	11.3	4.5	1922	Atlantic City, N.J....
15	281439	KMOT	G.s.	Tloga.....	19	16	54.5	13.1	5.0	1932	Lynn, Mass.....
16	230690	KMOV	G.s.	Toddywax.....	73	50	72.9	15.8	7.0	1931	Morris Heights, N.Y..
17	226618	KMOY	G.s.	Tloc.....	51	35	62.3	14.2	5.8	1927	Onset, Mass.....
18	222955	KMOZ	G.s.	Topaz.....	31	21	53.0	13.0	6.4	1923	Bayonne, N.J.....
19	211306	KMPA	G.s.	Torbatross.....	27	24	50.8	15.2	5.9	1913	New York, N.Y.....
20	225965	KMPB	G.s.	Trail.....	127	110	85.0	18.0	8.9	1926	Camden, N.J.....
21	218989	KMPD	G.s.	Tramp.....	33	28	47.5	14.0	6.7	1919do.....
22	220685	KMPE	G.s.	Tred Avon.....	101	79	80.4	17.9	9.2	1921do.....
23	224699	KMPG	G.s.	Triad.....	135	121	87.4	19.0	6.4	1925do.....
24	215155	KMPH	G.s.	Trillora II.....	63	43	88.5	13.9	6.6	1917	Boston, Mass.....
25	202917	KMPI	G.s.	Trinculo.....	31	27	60.1	14.2	6.2	1906	Long Island City, N.Y.
26	224907	KMPJ	G.s.	Troplo.....	126	104	82.8	22.0	6.3	1925	Bayonne, N.J.....
27	218193	KMPK	G.s.	Truant.....	20	13	55.9	10.5	4.0	1894	Morris Heights, N.Y..
28	229790	KMPL	O.s.	Truant.....	221	179	110.3	21.0	9.4	1930	Camden, N.J.....
29	226901	KMPM	G.s.	Truelove.....	128	110	86.0	18.0	8.9	1927do.....
30	226610	KMPN	G.s.	Tradewind.....	20	13	40.2	11.5	5.7	1929	Bayonne, N.J.....
31	206469	KMPO	O.s.	Typee.....	45	31	72.0	13.5	7.4	1911	Camden, N.J.....
32	215175	KMPP	G.s.	Useppa II.....	78	53	84.9	15.8	6.7	1917	Port Clinton, Ohio..
33	224572	KMPR	G.s.	Vagabond.....	16	15	42.0	12.8	6.5	1915	Big Tancock Island, Nova Scotia.
34	211285	KMPS	G.s.	Vagrant.....	178	126	90.0	24.8	16.0	1913	Bristol, R.I.....
35	226355	KMPT	G.s.	Sally II.....	38	31	59.3	16.7	8.4	1927	East Boothbay, Maine.
36	81511	KMPU	G.s.	Valcour.....	61	48	89.5	14.2	8.5	1895	Nyack, N.Y.....
37	209977	KMPV	G.s.	Valeda.....	31	25	49.5	11.1	6.1	1912	West Lynn, Mass.....
38	227257	KMPX	O.s.	Valor.....	145	119	98.1	24.4	13.8	1923	Boston, Mass.....
39	215874	KMPY	G.s.	Vanities.....	157	141	93.6	20.4	8.6	1917	Holly Hill, Fla.....
40	228424	KMPZ	O.s.	Vara.....	355	297	150.0	24.0	13.2	1929	Bristol, R.I.....
41	226349	KMQA	O.s.	Vedette.....	458	178	147.4	26.1	14.0	1924	Copenhagen, Den- mark.
42	217044	KMQB	G.s.	Vellron.....	91	62	87.2	18.1	8.4	1918	New York, N.Y.....
43	206995	KMQC	G.s.	Voncedor.....	90	50	83.2	16.9	7.4	1909	Boston, Mass.....
44	220887	KMQD	G.s.	Venetia.....	81	63	67.4	17.0	9.1	1920	Camden, N.J.....
45	221981	KMQE	G.s.	Ventura.....	25	23	51.0	14.0	5.6	1922	Bristol, R.I.....
46	204490	KMQF	O.s.	Venture.....	48	28	71.5	13.1	7.0	1907	South Boston, Mass..
47	211141	KMQG	G.s.	Venture.....	33	31	57.0	14.5	9.2	1913	Bristol, R.I.....
48	229938	KMQH	G.s.	Venus.....	18	12	48.1	11.1	4.9	1930	Stamford, Conn.....
49	222061	KMQJ	G.s.	Veteran.....	80	54	104.4	14.8	8.1	1917	Charleston, S.C.....
50	228292	KMQK	O.s.	Viator.....	164	130	98.0	20.0	8.8	1929	Camden, N.J.....
51	222210	KMQL	G.s.	ALL ALONE.....	212	144	134.9	20.0	9.9	1922	Boston, Mass.....
52	214019	KMQM	G.s.	Vigilant.....	30	24	58.5	14.2	5.5	1916	Camden, N.J.....
53	211974	KMQN	G.s.	Viola II.....	29	10	51.5	17.5	5.2	1914	Salisbury, Md.....
54	230481	KMQO	O.s.	Virago.....	142	110	89.2	19.0	8.5	1931	Camden, N.J.....
55	226683	KMQP	O.s.	Virginia.....	68	45	75.5	19.4	10.1	1927	Essex, Mass.....
56	220649	KMQQ	O.s.	Vixen.....	137	93	106.7	17.5	10.2	1931	Morris Heights, N.Y..

Line no.	Crew	Horse-power	Name of owner	Home port	Address of owner
1	2	b 80	Harold C. Keith.....	Boston, Mass.	Falmouth, Mass.
2	5	1,000	Francis V. du Pont.....	Wilmington, Del.	814 Broome Street.
3	3	360	Charles F. Uebelacker.....	New York, N.Y.	267 Summit Avenue, Hackensack, N.J.
4	2	32	George W. Mixer.....	do.....	University Club, 1 West 54th Street.
5	3	b 40	L. McCutcheon.....	do.....	168 Bainbridge Street (B).
6	1	b 30	Holmes A. Davis.....	Baltimore, Md.	Keystone Building, Pittsburgh, Pa.
7	8	830	Fisher Investment Corporation (Del.).....	Chicago, Ill.	10 South La Salle Street.
8	2	100	Warren Somers.....	Philadelphia, Pa.	239 North Missouri Avenue, Atlantic City, N.J.
9	11	100	Dr. Seth M. Milliken.....	New York, N.Y.	961 Madison Avenue.
10	4	600	Jacob Davis.....	Providence, R.I.	172 Gallatin Street.
11	2	80	E. Sinclair.....	New York, N.Y.	400 East 52d Street.
12	3	b 75	S. W. Rushmore.....	do.....	c/o Rushmore Laboratory, Ravine Road, Plainfield, N.J.
13	2	250	Frank R. Abbey.....	do.....	Springfield Avenue, Summit, N.J.
14	2	b 30	John B. Dawson.....	do.....	242-39 54th Avenue, Douglaston, Long Island, N.Y.
15	2	105	Harry E. Noyes.....	Boston, Mass.	857 Commonwealth Avenue.
16	4	200	Mary L. H. Ashton.....	Philadelphia, Pa.	Wynnewood, Pa.
17	2	450	J. Clarke Colt.....	Tampa, Fla.	333 North Michigan Avenue, Chicago, Ill.
18	2	b 80	W. D. Craig-Wright.....	Cape Vincent, N.J.	911 Clinton Street, Philadelphia, Pa.
19	2	b 35	J. Abner Saylor.....	Baltimore, Md.	222 St. Paul Street.
20	6	300	DeVer H. Warner.....	Bridgeport, Conn.	Old Post Road, Fairfield, Conn.
21	1	b 37	Ralph H. Hubbard.....	New York, N.Y.	56 Beaver Street.
22	6	b 150	William H. Pierce.....	Baltimore, Md.	11 East Chase Street.
23	9	b 300	John H. McCormick.....	Philadelphia, Pa.	1024 1st Avenue, Williamsport, Pa.
24	5	b 440	Solomon R. Guggenheim.....	New York, N.Y.	Port Washington, Long Island.
25	2	b 65	Nikolai Von Kaesborg.....	Baltimore, Md.	Charles Street Avenue at Woodbrook.
26	5	230	Albert L. Pack.....	Chicago, Ill.	Southmoor Hotel, 67th Street and Stony Island Avenue.
27	1	48	Edward Rae.....	New York, N.Y.	9712 21st Avenue, Jackson Heights, Long Island, N.Y.
28	11	600	Truman H. Newberry.....	Newport, R.I.	Watch Hill, R.I.
29	9	300	Fred W. Weller.....	Miami, Fla.	300 Valencia Road, West Palm Beach, Fla.
30	1	125	H. Lloyd Williams.....	Cleveland, Ohio.	27 Marvin Avenue, Akron, Ohio.
31	2	b 100	E. B. DeVry.....	Chicago, Ill.	1111 Center Street.
32	4	b 180	Barron Collier.....	Tampa, Fla.	Useppa Island, Lee County.
33	1	40	W. A. Drisler.....	New York, N.Y.	71 Warwick Road, Bronxville, N.Y.
34	15	b 100	Harold Sterling Vanderbilt.....	do.....	406 Lexington Avenue.
35	2	40	George B. Farnsworth.....	Bath, Maine.	South Bristol, Maine.
36	4	120	Albert A. Sonson.....	Miami, Fla.	City Yacht Basin.
37	1	b 150	James M. Graham.....	Boston, Mass.	73 Tremont Street.
38	14	100	Marion Eppley.....	Newport, R.I.	Beacon Rock.
39	6	b 100	Vanities Producing Corporation (N.Y.).....	New York, N.Y.	755 7th Avenue.
40	17	1,500	Harold Sterling Vanderbilt.....	do.....	406 Lexington Avenue.
41	16	1,250	Frederick W. Vanderbilt.....	do.....	Grand Central Terminal or 250 Park Avenue.
42	5	b 300	Robert H. Finkbine.....	Los Angeles, Calif.	1141 Oak Knoll Avenue, Pasadena, Calif.
43	5	b 150	Grosvenor Farwell.....	New York, N.Y.	48 Wall Street or 620 Park Avenue.
44	5	b 150	Louis Calder.....	do.....	c/o Perkins, Goodwin Co., 511 5th Avenue, or Hotel Warwick, 54th Street and 6th Avenue.
45	2	b 50	George F. Baker, Jr.....	do.....	2 Wall Street.
46	3	100	Walter C. Lewis.....	Boston, Mass.	101 Tremont Street.
47	4	b 14	Walter L. Coursen.....	New York, N.Y.	Sutton Manor, New Rochelle, N.Y.
48	2	580	John King Reckford.....	do.....	500 Willow Avenue, Hoboken, N.J.
49	6	440	Guy C. Parkhurst.....	Boston, Mass.	50 Center Street, Winthrop, Mass.
50	9	400	Maitland Alexander.....	Rockland, Maine.	Dark Harbor, Maine.
51	10	530	Arrow Line Co. (Del.).....	New York, N.Y.	2160 West 106th Street, Cleveland, Ohio.
52	2	b 50	Samuel L. Kent.....	Philadelphia, Pa.	45 Fairview Avenue, Lansdowne, Pa.
53	2	b 37	May Constant Gref.....	Providence, R.I.	509 Post Road, Warwick, R.I.
54	6	400	Thomas N. McCarter.....	Perth Amboy, N.J.	Rumson, N.J.
55	8	60	Harold C. Speed.....	Boston, Mass.	South Street, Chelmsford, Mass.
56	6	900	Adolph M. Dick.....	New York, N.Y.	485 Madison Street.

Line no.	Official no.	Signal and radio call letters	Rig	Name of yacht	Tonnage		Dimensions in feet			When built	Where built
					Gross	Net	Length	Breadth	Depth		
1	218888	KMQR	Gas.	Vixen III.....	22	10	51.0	14.4	8.5	1916	Bristol, R.I.....
2	228287	KMQS	Gas.	Walrus.....	28	19	49.0	14.4	7.9	1929	Boston, Mass.....
3	228228	KMQT	Gas.	Walrus II.....	20	13	40.2	11.5	5.7	1929	Bayonne, N.J.....
4	218882	KMQV	Gas.	Wanda II.....	24	19	57.8	11.5	5.2	1912	Muskegon, Mich.....
5	228226	KMQW	Ols.	Wanderer.....	224	152	107.4	21.0	11.5	1929	Boston, Mass.....
6	221104	KMQX	El.s.	Wanderer.....	175	99	94.2	22.7	14.7	1931	Essex, Mass.....
7	138888	KMQY	Ols.	Wanderlust.....	53	49	69.3	19.5	6.2	1901	Elizabeth, N.J.....
8	221588	KMQZ	Gas.	Wanderer IX.....	26	24	54.0	15.3	8.0	1921	Riverside, R.I.....
9	81661	KMRA	Gas.	Water Nymth.....	38	26	69.0	12.0	5.4	1899	Baltimore, Md.....
10	227006	KMRB	Ols.	Wawaloam.....	336	271	134.8	25.4	11.8	1918	Waterhuizen, Holland.....
11	161988	KMRC	Gas.	Wayfarer.....	40	33	70.7	16.6	8.7	1902	Boston, Mass.....
12	226443	KMRD	Gas.	Wayfarer.....	36	24	65.8	12.4	5.8	1926do.....
13	228562	KMRE	Gas.	Wayfarer.....	127	87	100.0	17.0	7.8	1929	Neponset, Mass.....
14	207369	KMRF	Gas.	Welcome.....	43	29	63.3	14.0	7.2	1910	Boston, Mass.....
15	210173	KMRG	Gas.	Wendameen.....	35	16	59.2	17.0	8.2	1912	East Boothbay, Maine.....
16	220426	KMRI	Gas.	Westerly.....	33	23	62.6	12.2	5.9	1920	Seattle, Wash.....
17	228211	KMRJ	Ols.	West Wind.....	187	106	92.0	20.0	8.7	1929	Camden, N.J.....
18	210424	KMRK	Gas.	Wethea.....	63	26	73.5	14.8	7.1	1912	Port Clinton, Ohio.....
19	201109	KMRL	Gas.	Whiteaway.....	49	45	54.6	16.6	4.4	1904	Tarrytown, N.Y.....
20	226775	KMRM	Gas.	Whippet.....	46	31	64.6	13.7	7.2	1926	Quincy, Mass.....
21	211182	KMRN	Gas.	Whistler.....	23	22	45.3	13.3	8.0	1913	Thomaston, Maine.....
22	221263	KMRO	Gas.	Whitcap II.....	65	60	72.9	15.4	7.6	1921	Boston, Mass.....
23	228964	KMRP	Gas.	White Cloud.....	37	33	66.4	16.1	8.1	1926	Salisbury, Md.....
24	100642	KMRQ	Gas.	White Heather.....	16	8	42.0	13.5	6.3	1897	Tottenville, N.Y.....
25	221622	KMRR	Gas.	White Shadow.....	96	66	77.7	22.2	9.7	1921	Milford, Del.....
26	228964	KMRS	Gas.	Whi.....	21	14	46.0	11.2	5.1	1929	Olason Point, N.Y.....
27	228402	KMRT	Gas.	Wildel.....	89	70	86.5	15.5	7.1	1929	Stamford, Conn.....
28	229496	KMRU	Gas.	Wildfire.....	82	76	75.6	20.5	12.7	1923	Bristol, R.I.....
29	226745	KMRV	Gas.	Wildgoose.....	21	14	44.2	10.9	6.3	1929	Quincy, Mass.....
30	228499	KMRW	Gas.	Wilma.....	102	69	90.6	16.0	8.9	1927	New York, N.Y.....
31	222294	KMRX	Gas.	Windfall.....	20	11	47.4	14.2	5.4	1922	Wiscasset, Maine.....
32	228662	KMRY	Gas.	Windigo II.....	29	19	48.5	12.6	6.1	1929	Bayonne, N.J.....
33	200814	KMRZ	Ols.	Wing and Wing.....	16	12	45.3	9.8	7.2	1903	Newport, R.I.....
34	212813	KMSA	Gas.	Winifred II.....	87	59	89.8	16.6	7.7	1914	Boston, Mass.....
35	81691	KMSB	Gas.	Winnebago.....	17	14	52.0	14.0	6.0	1900	North Haven, Maine.....
36	228965	KMSO	Ols.	Winnepesaukee.....	58	48	78.0	20.2	9.6	1923	Shelbourne, New Brunswick.....
37	203906	KMSD	Gas.	Winsome.....	49	30	67.8	16.8	10.3	1907	Bristol, R.I.....
38	229408	KMSF	Gas.	Witch.....	29	19	48.5	12.6	6.1	1929	Bayonne, N.J.....
39	205503	KMSG	Gas.	Wonaloa.....	104	60	115.2	15.8	9.8	1909	Boston, Mass.....
40	222101	KMSH	Gas.	You'lido.....	19	15	49.8	10.3	6.5	1922	Stamford, Conn.....
41	229267	KMSI	Gas.	You'll Do II.....	49	33	66.2	13.5	5.8	1929do.....
42	226227	KMSJ	Gas.	Marion.....	119	109	84.8	18.0	6.2	1925	Camden, N.J.....
43	201727	KMSK	Gas.	Yuma.....	16	11	43.0	13.0	3.2	1904	Miami, Fla.....
44	213286	KMSL	Gas.	Zahna.....	75	58	79.7	20.7	9.8	1915	Boston, Mass.....
45	228659	KMSM	Gas.	Zapala.....	159	138	111.2	19.8	8.2	1927	Stamford, Conn.....
46	203700	KMSN	Gas.	Zara.....	43	33	64.3	17.5	6.9	1904	Boston, Mass.....
47	224222	KMSO	Gas.	Zenithia.....	91	77	77.7	17.1	8.1	1924	Camden, N.J.....
48	219296	KMSP	Gas.	Zigan.....	33	28	47.5	14.0	6.7	1919do.....
49	211332	KMSQ	Gas.	Alice.....	16	12	51.3	11.2	6.5	1913	New York, N.Y.....
50	211097	KMSR	Slp.	Andiamo.....	33	25	57.0	14.5	9.2	1913	Bristol, R.I.....
51	227836	KMSS	Slp.	Antra.....	24	24	58.7	12.3	8.5	1928	Vegesack, Germany.....
52	226547	KMST	Slp.	Artemis.....	112	77	96.0	20.0	15.0	1927	Bristol, R.I.....
53	220900	KMSV	Slp.	Canthoe.....	24	24	56.2	12.1	8.9	1928	Oglo, Norway.....
54	211176	KMSW	Slp.	Caroline.....	33	25	57.0	14.5	9.2	1913	Bristol, R.I.....
55	212073	KMSX	Slp.	Chinook.....	22	22	51.0	14.4	8.6	1916do.....
56	127632	KMSY	Slp.	Clarissa.....	43	38	67.0	17.0	8.1	1901	East Boothbay, Maine.....
57	227872	KMSZ	Slp.	Clytie.....	26	20	55.4	11.6	7.6	1928	Bremen, Germany.....
58	211225	KMTA	Sch.	Constance.....	46	38	73.0	17.4	9.8	1913	Boston, Mass.....
59	128346	KMTB	Sch.	Coronet.....	160	152	118.7	27.0	11.7	1885	Brooklyn, N.Y.....
60	201988	KMTC	Slp.	Astarte.....	41	28	61.2	15.1	10.0	1906	Bristol, R.I.....
61	208584	KMTD	Sch.	Elena.....	206	186	112.0	26.7	17.6	1911do.....

Line no.	Crew	Horse-power	Name of owner	Home port	Address of owner
1	3	15	Anne Archbold	New York, N.Y.	26 Broadway.
2	1	130	Charles A. Welch	Boston, Mass.	73 Tremont Street.
3	1	60	William K. Barclay	Philadelphia, Pa.	1 Golf House Road, Haverford, Pa.
4	1	b 125	Eugene R. Alderman	Boston, Mass.	Woodbridge Street, South Hadley, Mass.
5	11	600	George Whitney	New York, N.Y.	23 Wall Street.
6	2	300	Robert W. Allen	do	70 Broadway.
7	4	b 45	Christine H. Metzler	Los Angeles, Calif.	5503 Lexington Avenue.
8	2	b 20	Claire Evans	New York, N.Y.	c/o Fiduciary Trust Co., 1 Wall Street.
9	3	b 65	Roy P. Dobson	Baltimore, Md.	Reisay, Md.
10	11	140	Walden W. Shaw	Chicago, Ill.	8 South Michigan Avenue.
11	2	b 32	Palmer M. Day	Philadelphia, Pa.	115 East Wildwood Avenue, Wildwood, N.J.
12	3	450	Casco Products Corporation (Conn.)	Bridgeport, Conn.	27 Kilby Street.
13	7	700	Winthrop W. Aldrich	New York, N.Y.	15 Broad Street.
14	3	b 75	William H. Johns	do	383 Madison Avenue.
15	4	b 65	Gerald W. Ford	do	41 East.
16	3	b 500	E. W. Murphy	Los Angeles, Calif.	247 South Central Avenue.
17	8	400	Grace W. L. Freas	Philadelphia, Pa.	319 Polham Road, Germantown, Pa.
18	3	230	Russell L. Phillips	Baltimore, Md.	River Bank and Walnut Street, Delanco, N.J.
19	2	b 75	Claude Nolan	Jacksonville, Fla.	1001 Main Street.
20	2	360	Esther Cohen	New York, N.Y.	203 West 81st Street.
21	2	b 50	Walter F. Seymour	Providence, R.I.	Nayatt Point, Barrington, R.I.
22	2	b 100	J. S. Joyce	New York, N.Y.	1540 Lake Shore Drive, Chicago, Ill.
23	4	50	G. Proctor Cooper, 3d.	do	East Lee, Mass.
24	1	15	Warren Burbridge	do	85 State Street (B).
25	3	140	E. Hope Norton	do	43 Cedar Street.
26	1	140	Edward E. Gardner	Bridgeport, Conn.	230 Coram Avenue, Shelton, Conn.
27	5	450	Security Corporation (Del.)	New York, N.Y.	Room 1505, 120 Broadway.
28	10	b 75	Horatio Hathaway	Boston, Mass.	8 Beacon Street.
29	2	130	Contracts Realty (Del.)	New York, N.Y.	420 Lexington Avenue.
30	1	600	F. W. Trabold	do	Room 3319, 120 Broadway.
31	2	60	Henry F. Richardson	do	139 Bayview Avenue, Northport, N.Y.
32	2	305	David J. Scott	do	1032 Evergreen Avenue, Plainfield, N.J.
33	1	b 20	Sigurd Carl Jackson	Cleveland, Ohio	Bay Village, Ohio.
34	3	350	Lewis P. Larson	Seattle, Wash.	2314 East Altamont Boulevard, Spokane, Wash.
35	3	b 15	Edwood G. Moore	Bar Harbor, Maine	Ellsworth, Maine.
36	4	150	John Andoca	New York, N.Y.	173 North 5th Street (B).
37	5	50	Neal Rantoul	Boston, Mass.	50 Congress Street.
38	1	250	O. W. Johnson	Grand Haven, Mich.	1343 North State Street, Chicago, Ill.
39	9	b 500	Charles T. Aldrich	Providence, R.I.	230 Hope Street.
40	1	b 120	Luders Marine Construction Co.	Bridgeport, Conn.	Waterside Avenue, Stamford, Conn.
41	3	600	Walter E. Sachs	do	Cedar Gate Road, Darien, Conn.
42	6	300	Robert P. Hooper	Philadelphia, Pa.	Northeast Corner Juniper and Cherry Streets.
43	2	35	James S. Thompson	Miami, Fla.	2497 Abaco Avenue, Coconut Grove, Fla.
44	5	100	R. B. Honeyman, Jr.	New York, N.Y.	61 Broadway.
45	8	700	Sapelo Plantation (Ga.)	Brunswick, Ga.	Sapelo, Ga.
46	5	b 55	C. T. Lipscomb	New York, N.Y.	Easton, Md.
47	8	b 285	Richard K. LeBlond	Cincinnati, Ohio.	c/o R. K. LeBlond Machine Tool Co., Vineyard Place and Tusculum Avenue.
48	2	b 35	Charles B. Prettyman	St. Augustine, Fla.	General delivery, Ormond Beach, Fla.
49	2	40	Herbert M. Smith	Boston, Mass.	30 South Street.
50	6	-----	W. K. Shaw, Jr.	do	Nashawtuo Road, Concord, Mass.
51	4	-----	Charles L. Harding	do	77 Franklin Street.
52	14	-----	William Forbes Ingold	New York, N.Y.	111 Broadway.
53	3	-----	Bayard S. Litchfield	do	Katonah, N.Y.
54	2	-----	Richard V. N. Gambrell	Newport, R.I.	Vernon Court, Bellevue Avenue.
55	2	-----	Howard F. Whitney	New York, N.Y.	49 Wall Street.
56	7	-----	Ell Kirk Price	Philadelphia, Pa.	709 Walnut Street.
57	4	-----	Henry B. Plant	New London, Conn.	Eastern Point, Groton, Conn.
58	8	-----	Seward Prosser	New York, N.Y.	16 Wall Street.
59	14	-----	Kingdon Yacht Club (Me.)	Portland, Maine.	-----
60	3	-----	Lawrence Lowell Reeve	Philadelphia, Pa.	Haverford, Pa.
61	22	-----	William E. Bell	New York, N.Y.	535 5th Avenue.

Line No.	Official no.	Signal and radio call letters	Rig	Name of yacht	Tonnage		Dimensions in feet			When built	Where built
					Gross	Net	Length	Breadth	Depth		
1	22618	KMTE	Slp.	Enterprise.....	122	122	93.5	21.8	13.0	1930	Bristol, R.I.
2	208468	KMTF	Slp.	Flying Cloud.....	28	23	50.0	14.0	9.6	1911	do.
3	218427	KMTG	Slp.	Georgia.....	16	16	49.2	12.0	6.9	1917	City Island, N.Y.
4	218495	KMTH	Slp.	Gray Dawn.....	16	16	49.2	12.0	6.9	1917	do.
5	111237	KMTJ	Sch.	Hikamo.....	51	44	61.1	17.5	7.0	1899	East Boothbay, Maine.
6	211093	KMTK	Slp.	Ibis.....	33	33	57.0	14.5	9.2	1913	Bristol, R.I.
7	228375	KMTL	Slp.	Istiana.....	39	24	72.0	14.5	11.0	1929	do.
8	202208	KMTM	Slp.	Riptide.....	25	21	49.0	13.0	8.5	1900	do.
9	218698	KMTN	Slp.	Katharine.....	22	22	51.0	14.4	8.6	1916	do.
10	228712	KMTO	Ga.s.	Marilee.....	23	19	48.0	14.3	8.7	1926	do.
11	208681	KMTP	Sch.	Mistral.....	41	37	64.6	16.7	9.2	1907	Boston, Mass.
12	213071	KMTQ	Slp.	Mistral.....	22	21	51.0	14.4	8.6	1916	Bristol, R.I.
13	229890	KMTR	Sch.	Mistress.....	31	31	59.3	15.5	8.7	1930	Shelburne, Nova Scotia.
14	231440	KMTR	Slp.	Mouette.....	21	21	55.1	11.8	7.2	1928	Gosport, England.
15	227760	KMTU	Slp.	Onawa.....	25	25	59.5	12.3	8.6	1928	Vegesack, Germany.
16	213672	KMTV	Slp.	Pampero.....	22	22	51.0	14.4	8.6	1916	Bristol, R.I.
17	230175	KMTW	Sch.	Pegasus.....	53	53	70.3	18.0	10.3	1930	Essex, Mass.
18	151000	KMTX	Slp.	Pellegrina.....	19	17	47.1	13.1	6.4	1903	Boston, Mass.
19	226763	KMTY	Slp.	Prestige.....	33	24	67.5	13.5	9.3	1927	Bristol, R.I.
20	209078	KMTZ	Ga.s.	Saraband (composite).....	61	58	66.6	18.0	9.8	1906	do.
21	212167	KMUA	Slp.	Resolute.....	99	59	91.5	21.1	12.0	1914	do.
22	213974	KMUB	Slp.	Rowdy.....	22	22	51.0	14.4	8.6	1916	do.
23	225826	KMUC	Ywl.	Rugosa II.....	23	19	48.0	14.3	8.7	1926	do.
24	212820	KMUD	Sch.	Seafarer.....	30	26	53.3	15.5	8.4	1914	Boston, Mass.
25	116216	KMUE	Sch.	Sea Fox.....	101	96	96.5	23.9	12.0	1888	Wilmington, Del.
26	207197	KMUG	Slp.	Shilma.....	34	21	58.0	14.3	9.1	1910	Bristol, R.I.
27	211117	KMUH	Slp.	Spartan.....	33	25	57.0	14.5	9.2	1913	do.
28	211196	KMUJ	Sch.	Tecumseh.....	16	16	51.3	11.2	6.5	1913	New York, N.Y.
29	230791	KMUK	Ols.	Tropic Bird.....	20	20	46.8	13.6	7.0	1931	Nantucket, Mass.
30	213970	KMUL	Slp.	Typhoon.....	22	22	51.0	14.4	8.6	1916	Bristol, R.I.
31	215429	KMUM	Slp.	Varuna.....	16	16	49.2	12.0	6.9	1917	New York, N.Y.
32	211026	KMUN	Slp.	Victoria.....	33	33	57.0	14.5	9.2	1913	Bristol, R.I.
33	230041	KMUO	Ga.s.	Viking.....	20	19	46.7	12.6	9.7	1930	Chester, Nova Scotia.
34	229607	KMUP	Sch.	Wander Bird.....	71	49	79.6	18.7	9.5	1883	Wevelsfluth, Germany.
35	229609	KMUQ	Slp.	Weetamoo.....	123	123	103.8	20.2	12.4	1930	Bristol, R.I.
36	229721	KMUR	Slp.	Whirlwind.....	126	126	106.0	21.5	14.7	1930	Boston, Mass.
37	229698	KMUS	Slp.	Yankee.....	136	136	106.2	22.6	13.4	1930	do.
38	106740	KMUT	H.B.	Alga.....	32	32	48.5	14.1	8.6	1888	do.
39	230024	KMXD	Ols.	Electra.....	121	82	89.0	18.2	9.2	1930	Seattle, Wash.
40	216878	KNRA	Ols.	Seth Parker.....	899	545	181.8	36.1	16.1	1918	Portland, Oreg.
41	210615	KULZ	Ols.	LYNDONIA.....	819	388	210.2	30.1	15.8	1920	New York, N.Y.
42	222419	WBDY	Els.	Yelero II.....	195	104	125.0	20.0	10.7	1922	Los Angeles, Calif.
43	222357	WBEA	Ols.	YOREDA.....	116	79	97.2	17.3	8.0	1929	Bay City, Mich.
44	230284	WBED	Ols.	ARAS.....	1,332	614	224.0	36.1	19.0	1930	Bath, Maine.
45	230675	WBEK	Ols.	ALVA.....	2,265	1,144	249.5	46.2	25.0	1930	Kiel Gaarden, Germany.
46	232245	WBFA	Ga.s.	Seer.....	32	26	55.7	14.8	6.4	1933	East Boothbay, Maine.
47	232422	WBFB	Ga.s.	Panchara IV.....	45	31	58.7	15.0	6.5	1933	West Lynn, Mass.
48	3893	WBFC	Ga.s.	Ulua.....	15	13	44.9	12.5	6.7	1901	South Boston, Mass.
49	232364	WBFD	Ga.s.	Savannah.....	19	17	47.6	13.1	7.7	1933	City Island, N.Y.
50	232458	WBFE	Ols.	Kama.....	9	9	31.9	11.0	4.7	1932	San Francisco, Calif.
51	224776	WBFL	Ga.s.	Countess.....	23	20	60.0	14.0	8.1	1925	City Island, N.Y.
52	-----	WBFM	St.s.	CONQUEROR.....	853	392	212.0	30.5	18.9	1911	Woolston and Gosport, England.
53	-----	WBFN	St.s.	CYNARA.....	500	246	192.1	28.6	17.3	1912	Southampton, England.
54	-----	WBFO	Ga.s.	Golden Bough.....	14	8	39.5	11.5	6.4	1926	Crenyll, England.
55	-----	WBFP	Ga.s.	SARDONYX.....	131	102	106.5	16.3	8.4	1901	Ombret, Belgium.
56	-----	WBFF	Ga.s.	Thele.....	31	31	68.4	13.2	9.7	1896	Rowhedge, Essex, England.
57	-----	WBFR	Ga.s.	Velda.....	47	30	64.3	14.5	6.7	1931	Cowes P. Wight, England.
58	232902	WBFX	Ga.s.	Peggy Ann.....	28	23	54.5	12.8	5.5	1933	Chicago, Ill.
59	224906	WCEE	Ols.	GLORIA DALTON.....	86	67	87.0	21.0	11.2	1925	Long Beach, Calif.
60	229228	WCEJ	Ols.	AJAX.....	218	148	116.6	19.6	9.7	1929	Boston, Mass.
61	227611	WCEN	Ols.	Ramah.....	73	62	84.6	21.1	10.0	1928	Shelburne, Nova Scotia.

Line no.	Crew	Horse-power	Name of owner	Home port	Address of owner
1	26		Winthrop W. Aldrich	New York, N.Y.	11 Broad Street.
2	3		Pierpont E. Johnson	Rockland, Maine	97 Mount Vernon Street, Boston, Mass.
3	3		Charles Lane Poor	New York, N.Y.	Shelter Island, N.Y.
4	3		J. K. Roosevelt	do.	67 Broad Street.
5	3		Charles S. Hamilton	do.	c/o H. M. Sweet Shipyard Co., Greenport, N.Y.
6	6		Clinton H. Crane	do.	250 Park Avenue.
7	4		William J. Strawbridge	do.	713 Steamboat Road, Greenwich, Conn.
8	3	22	Henry L. Maxwell	do.	37 West 44th Street.
9	3		Austin L. Smithers	do.	1 Sulton Place.
10	3		Nora B. Cudahy, estate of	New Bedford, Mass.	Water Street, Marion, Mass.
11	7		Howard E. Perry	Portland, Maine	82 Exchange Street.
12	2		William B. Bell	New York, N.Y.	535 5th Avenue.
13	10		George E. Roosevelt	do.	30 Pine Street.
14	3		Horace Havemeyer	do.	90 Wall Street.
15	2		W. Cameron Forbes	Boston, Mass.	Room 514 Sears Building.
16	3		Mortimer N. Buckner	New York, N.Y.	100 Broadway, or 450 Park Avenue.
17	6		Frederic M. Lee	Boston, Mass.	53 State Street.
18	1		W. W. Northrop	New York, N.Y.	152 West 76th Street.
19	4		Harold Sterling Vanderbilt	do.	466 Lexington Avenue.
20	7	60	John Nicholas Brown	Newport, R.I.	Harbor Court, Haldon Avenue.
21	13		E. Walter Clark	Philadelphia, Pa.	16th and Chestnut Streets.
22	2		Holland S. Duell	New York, N.Y.	Larchmont, N.Y.
23	2		Russel Grinnell	Providence, R.I.	Exeter, R.I.
24	2		Samuel B. Coffin	Albany, N.Y.	Hudson, N.Y.
25	10		Louis Kenedy	New York, N.Y.	Shippah Point, Stamford, Conn.
26	6		Frank C. Faine	Boston, Mass.	11 Beacon Street.
27	5		Herbert W. Hannan	New York, N.Y.	Bridge, Front, and Water Streets (B).
28	2		Julian Armstrong	Chicago, Ill.	400 North Michigan Avenue.
29	1	35	Rayburn Watres	Vineyard Haven, Mass.	Nantucket, Mass.
30	1		H. Godfrey Leslie	New York, N.Y.	49 Wall Street.
31	1		Heaton K. Robertson	New Haven, Conn.	749 Whitney Avenue.
32	5		Hendon Chubb	New York, N.Y.	7 South William Street.
33	2	56	Sydney A. Vincent	Newport News, Va.	Armstrong Point, Hampton, Va.
34	6		Warwick M. Tompkins	San Francisco, Calif.	682 Santa Barbara Road, Berkeley, Calif.
35	22		Frederick H. Prince	Boston, Mass.	Ames Building, Court Street.
36	25		Landon K. Thorne	New York, N.Y.	25 Nassau Street, or Bayshore, Long Island, N.Y.
37	17		The Yankee (Mass.)	Boston, Mass.	115 Devonshire Street.
38	3		Bernard A. Colby	do.	3 Whittier Street, Amesbury, Mass.
39	3	300	Arthur Rust	Seattle, Wash.	W. R. Rust Building, Tacoma, Wash.
40	20	300	Vagabond Enterprise (Del.)	New York, N.Y.	741 5th Avenue.
41	35	51,500	Mary Louise Curtis Bok	Philadelphia, Pa.	Merion Station, Pa.
42	4	5 290	G. Allan Hancock	Los Angeles, Calif.	1105 California Bank Building.
43	7	300	Aaron De Roy	Detroit, Mich.	4462 Woodward Avenue.
44	30	2,200	Hugh J. Chisholm	Portland, Maine	119 Exchange Street.
45	45	4,400	W. K. Vanderbilt	New York, N.Y.	Grand Central Terminal.
46	1	5 175	Henry B. Hess	New York, N.Y.	51 Madison Avenue.
47	2	350	Ledyard W. Sargent	Boston, Mass.	Wayland, Mass.
48	2	40	Lloyd S. Carter	New York, N.Y.	40 Wall Street.
49	3	45	Frederick O. Rogers	do.	53 East 79th Street.
50	2	7	Lois Jordan	San Francisco, Calif.	Route 1, Box 140, Plessanton, Calif.
51	1	40	Jack R. Aron, Jr.	New York, N.Y.	Kings Point Road, Great Neck, N.Y.
52			Harry A. Gordon-Selfridge	Chicago, Ill.	Railway Exchange Building.
53			Violet Ethel Zborowska	New York, N.Y.	277 Park Avenue.
54			Ralph G. Crimmins	Boston, Mass.	210 Devonshire Street.
55			Antonette Converse	New York, N.Y.	c/o Bankers Trust Co.
56			George L. Batchelder	Boston, Mass.	c/o Robert B. Stone, 50 Stage Street.
57			Leslie L. Irwin	Buffalo, N.Y.	372 Pearl Street.
58	1	250	Frederick W. Janson	Chicago, Ill.	111 West Monroe Street.
59	4	40	Victor E. Dalton	Los Angeles, Calif.	542 South Figueroa Street.
60	10	600	John L. Patten	Miami, Fla.	6800 Collins Avenue, Miami Beach, Fla.
61			Alexander Forbes	Boston, Mass.	Harland Street, Milton, Mass.

Line no.	Official no.	Signal and radio call letters	Rig	Name of yacht	Tonnage		Dimensions in feet			When built	Where built
					Gross	Net	Length	Breadth	Depth		
1		WCEQ	Sch.	Hussar.....	2,349	890	281.7	49.2	24.6	1931	Kiel-Garden, Germany.
2	214261	WCFE	G.a.s.	Mammy.....	42	34	55.6	18.8	5.7	1916	Washington, N.C.
3	230860	WCFF	O.l.s.	Fandango.....	78	61	81.5	20.2	12.1	1930	Shebourne, N.S.
4	231843	WCFG	O.l.s.	Carostella.....	56	38	71.4	14.0	7.5	1932	Stone Harbor, N.J.
5	232065	WCFH	G.a.s.	Franklin Barnett.....	28	26	50.9	15.0	6.5	1907	Sheet Harbor, N.S.
6	231749	WCFI	G.a.s.	Stortebecker.....	25	21	47.3	15.8	5.9	1923	Wewelsbath, Germany.
7	231907	WCFN	G.a.s.	Charbet.....	57	39	71.5	13.7	7.7	1925	Milford, Del.
8		WFOF	G.a.s.	ALDEBARAN.....	217	123	140.0	27.0	14.0	1902	New York, N. Y.
9	233042	WCFQ	G.a.s.	Igrasil.....	13	8	32.3	14.5	4.3	1933	Savannah, Ga.
10	229633	WCFU	G.a.s.	Bluefish.....	35	29	55.2	13.7	5.7	1929	Fairhaven, Mass.
11	231135	WDEC	O.l.s.	CAROLINE.....	1,839	989	247.3	38.2	22.7	1931	Bath, Maine.
12	230651	WDEP	O.l.s.	HALONIA.....	301	190	133.8	25.0	12.5	1931	do.
13	228508	WDEQ	O.l.s.	NELLYWOOD II.....	244	165	115.8	21.8	11.0	1929	Wilmington, Del.
14		WDER	G.a.s.	Aphra.....	89	60	92.0	16.5	7.6	1925	Hampton, Middlesex, England.
15	230891	WDES	O.l.s.	VALERO III.....	749	293	184.2	30.1	16.6	1931	Long Beach, Calif.
16	232817	WDFG	O.l.s.	MARELYN.....	119	80	91.1	17.3	10.7	1929	Cowes, England.
17	232831	WDFI	O.l.s.	Sachem.....	167	110	117.2	25.0	11.0	1920	Chester Basin, N.S.
18	232832	WDFJ	G.a.s.	Anad.....	16	12	39.6	13.2	4.6	1934	Winthrop, Mass.
19	230295	WDFL	G.a.s.	El Ferrito.....	37	25	60.6	14.6	5.8	1920	Oakland, Calif.
20	232742	WDFM	Slp.	Vamarie (Comp.).....	35	35	69.6	15.3	9.5	1933	Vegesack, Bremen, Germany.
21	203104	WDFN	O.l.s.	Savarona.....	115	94	87.2	23.0	12.2	1906	Boston, Mass.
22	206306	WDFO	G.a.s.	JUNIATA.....	142	96	126.0	17.1	8.4	1910	New York, N. Y.
23	232862	WDFP	G.a.s.	Carlsark.....	36	23	63.0	17.3	6.9	1927	Glovertown, N. F.
24	229654	WDFQ	O.l.s.	REALITY.....	62	42	71.8	15.0	7.4	1929	Manitowoc, Wis.
25		WDFR	St.s.	Alcedo.....	790	392	193.1	32.1	13.1	1908	Falsley, Scotland.
26	232875	WDFS	G.a.s.	Bunky.....	22	19	49.4	12.0	5.3	1934	Jacksonville, Fla.
27	230784	WDFV	O.l.s.	Content.....	45	26	55.0	14.6	7.8	1930	Los Angeles, Calif.
28	230655	WEET	O.l.s.	MELODIE.....	191	103	126.3	21.0	9.8	1920	Long Beach, Calif.
29	2327175	WEFE	G.a.s.	Greybeam.....	88	68	77.3	15.0	9.0	1928	New York, N. Y.
30	231094	WFEN	O.l.s.	SAMONA II.....	350	159	136.8	23.6	12.9	1931	do.
31	231078	WFER	G.a.s.	Tappawinga II.....	34	28	50.5	12.9	5.2	1931	Stockton, Calif.
32	232322	WFEX	G.a.s.	Little Viking.....	43	29	67.7	12.5	6.7	1927	New York, N. Y.
33	231698	WFFF	Sch.	Hamrah.....	20	19	49.1	12.2	6.5	1932	Machiasport, Maine.
34	232050	WFFF	G.a.s.	Gerie II.....	19	15	42.5	10.9	5.3	1933	Hayward, Calif.
35	232081	WFFI	G.a.s.	Minerva.....	16	15	41.0	12.0	7.0	1934	Calpine, Calif.
36	140555	WFFN	G.a.s.	Lily.....	149	75	102.5	28.8	8.8	1882	San Francisco, Calif.
37	228072	WGDD	O.l.s.	QUEEN ANNE.....	476	179	168.0	27.0	14.0	1928	Kiel, Germany.
38	227670	WGDN	O.l.s.	ELFREDA.....	306	208	128.5	23.2	12.8	1928	Bay City, Mich.
39	228025	WGDS	O.l.s.	VANDA.....	1,279	689	215.0	36.0	20.1	1928	Bath, Maine.
40		WGDX	St.s.	Queen of Scots.....	605	291	175.7	28.4	13.3	1904	Govan, Glasgow, Scotland.
41	232651	WGEJ	O.l.s.	Chalena.....	1,108	586	227.0	34.1	17.0	1930	Kiel-Garden, Germany.
42	213527	WGEL	St.s.	STRANGER.....	290	160	143.4	22.8	12.6	1915	Boston, Mass.
43	130880	WGFA	St.s.	TECH.....	158	107	115.4	20.0	9.0	1887	Marcus Hook, Pa.
44	227652	WGFB	G.a.s.	Asatama.....	31	21	51.0	13.1	5.3	1928	Milford, Del.
45	231249	WGFC	G.a.s.	Avocete III.....	25	20	47.6	10.9	6.0	1931	Jacksonville, Fla.
46	226744	WGFD	G.a.s.	Bambalina III.....	18	12	45.6	10.1	4.6	1929	Stamford, Conn.
47	229663	WGFE	G.a.s.	Bidgee.....	29	19	48.5	12.6	6.1	1930	Bayonne, N. J.
48	223724	WGFF	G.a.s.	Blue Goose.....	30	15	58.3	16.0	7.6	1924	East Boothbay, Maine.
49	231327	WGFG	O.l.s.	Cleopatra.....	164	111	101.8	20.0	10.6	1931	Morris Heights, N. Y.
50	231124	WGFH	G.a.s.	Cock Robin.....	20	17	47.6	12.6	7.3	1931	Essex, Conn.
51	213482	WGFI	G.a.s.	Conejo.....	38	22	91.0	11.6	5.9	1915	Boston, Mass.
52	229185	WGFI	O.l.s.	Spindrift.....	100	68	90.2	18.7	7.4	1929	Stamford, Conn.
53	207587	WGFK	G.a.s.	Kemah.....	79	54	64.0	18.0	8.7	1910	Camden, N. J.
54	230677	WGFL	O.l.s.	Lenore.....	88	60	88.4	15.8	7.1	1931	Bay City, Mich.
55	232020	WGFM	O.l.s.	Linmar.....	92	62	73.7	17.0	7.7	1932	Morris Heights, N. Y.
56	231730	WGFN	G.a.s.	Lucille.....	18	16	51.8	11.8	3.5	1902	do.
57	230414	WGFO	G.a.s.	Minoco.....	165	128	96.5	20.0	8.8	1930	Camden, N. J.
58	232997	WGFR	G.a.s.	Makan-Angin.....	13	11	37.3	9.8	5.0	1931	Terminal Island, Calif.
59	231292	WGFW	O.l.s.	Sea Owl.....	115	96	94.6	19.1	8.1	1931	Stamford, Conn.
60	228774	WGFW	G.a.s.	Souris.....	49	33	66.5	13.2	6.7	1929	City Island, N. Y.

Line no.	Crew	Horse-power	Name of owner	Home port	Address of owner
1			E. F. Hutton.....	New York, N.Y.....	Postum Building.
2	1	40	Edmund Heard.....	Newport News, Va.....	c/o Yacht Mammy.
3	4	65	Charles E. Hoffman.....	Los Angeles, Calif.....	1105 Oak Grove Avenue, Pasadena, Calif.
4	2	300	William B. Griffith.....	Philadelphia, Pa.....	Audubon, N.J.
5	5	80	Edw. G. U. Valentine.....	New York, N.Y.....	New Brighton, N.Y.
6	7	24	C. Ashley Hardy, Jr.....	do.....	130 East 78th Street.
7	2	140	Charles H. Whorrall.....	Washington, D.C.....	444 Manor Place.
8			Francis Taylor.....	Newport, R. I.....	
9	1	10	Roger S. Strout.....	Portland, Maine.....	Box 21, Brunswick, Maine.
10	3	175	Walter Clark Tilden.....	New York, N.Y.....	41 Hartsdale Avenue, Hartsdale, N. Y.
11	42	3,000	Eldridge R. Johnson.....	Philadelphia, Pa.....	255 East Main Street, Moorestown, N.J.
12	17	900	Charles H. Thorne.....	Chicago, Ill.....	30 North Michigan Avenue.
13	13	600	Frank H. Woods.....	Duluth, Minn.....	La Pointe, Wis.
14			Hernand Behn.....	do.....	903 Park Avenue.
15	8	1,700	G. Allan Hancock.....	Los Angeles, Calif.....	1105 California Bank Building.
16	4	300	Humphrey W. Chadbourne.....	New York, N.Y.....	29 Broadway.
17	6	175	Rowe B. Metcalf.....	Boston, Mass.....	Vineyard Road, Greenwich, Conn.
18	2	45	Frederick G. Dana.....	St. Louis, Mo.....	6228 Southwood Avenue.
19	2	65	Ben S. McGlashan.....	Los Angeles, Calif.....	1417 South Figueroa Street.
20	4		Josephine M. Makaroff.....	New York, N.Y.....	Oyster Bay, N.Y.
21	10	175	Andrew Flatten.....	New York, N.Y.....	295 City Island Avenue, City Island, N.Y.
22	7	600	Louis M. Plansoen.....	New York, N.Y.....	681 Main Street, Belleville, N.J.
23	5	100	Carl L. Weagant.....	New York, N.Y.....	101 Forest Road, Douglaston, Long Island, N.Y.
24	2	150	Karl Nibecker.....	Chicago, Ill.....	1800 South 54th Avenue, Cicero, Ill.
25			George W. Childs.....	Philadelphia, Pa.....	
26	3	300	Stephen Paine.....	Boston, Mass.....	82 Devonshire Street.
27	2	120	George H. Cobb.....	Los Angeles, Calif.....	707 East Valerio Street, Santa Barbara, Calif.
28	8	360	Don Lee (Calif.).....	Los Angeles, Calif.....	1076 West 7th Street.
29	3	200	G. H. Blakeley.....	New York, N.Y.....	39 Broadway.
30	12	1,000	Willitts J. Hole.....	Los Angeles, Calif.....	114 Fremont Place.
31	1	400	Frank A. Creesey, Jr.....	San Francisco, Calif.....	665 Howard Street.
32	3	600	George F. Baker, Jr.....	New York, N.Y.....	2 Wall Street.
33	1		Robert R. Ames.....	Eastport, Maine.....	43 Tremont Street, Boston, Mass.
34	1	145	F. M. Delaney.....	San Francisco, Calif.....	2155 Montgomery Avenue.
35	1	40	Frank N. Blagen.....	do.....	Calpine, Calif.
36	6	200	Metro-Goldwyn Corporation (N.Y.).....	Los Angeles, Calif.....	10223 Washington Boulevard, Culver City, Calif.
37	24	750	Alexander D. Thayer.....	San Francisco, Calif.....	1400 South Penn Square, Philadelphia, Pa.
38	10	900	Henry B. H. Ripley.....	New York, N.Y.....	57 William Street.
39	36	3,000	Ernest B. Dane.....	Boston, Mass.....	6 Beacon Street.
40			Anthony Joseph Drexel, Jr.....	Philadelphia, Pa.....	112 Drexel Building.
41	36	2,200	Charles E. F. McCann.....	New York, N.Y.....	223 Broadway.
42	14	500	Fred E. Lewis.....	Los Angeles, Calif.....	Diamond Bar Ranch, Spadra, Calif.
43	8	350	Woodruff Warren.....	Annapolis, Md.....	Box 354.
44	4	850	Alfred A. DuBan.....	Philadelphia, Pa.....	100 South Darby Avenue, Ventnor, N.J.
45	1	400	F. W. Voges.....	New York, N.Y.....	115-34 117th Street, Richmond Hill, N.J.
46	1	400	Theodore Pratt.....	do.....	26 Broadway.
47	5	250	F. B. Ryan.....	do.....	Highland Avenue, Short Hill, N.J.
48	3	50	Frederic B. Littlefield.....	do.....	Brookville, Maine.
49	7	400	A. O. R. Baldrige.....	do.....	122 Fairview Avenue, Jersey City, N.J.
50	2	35	John P. Elton.....	New Haven, Conn.....	70 Church Street, Waterbury, Conn.
51	5	300	C. Keith Pevear.....	New York, N.Y.....	5 Prospect Place.
52	4	300	Henry B. H. Ripley.....	do.....	57 William Street.
53	6	125	Hiram W. Johnson, Jr.....	San Francisco, Calif.....	Mills Building.
54	3	1,000	Sewell L. Avery.....	Chicago, Ill.....	300 West Adams Street.
55	1	300	J. Howard Marlin.....	New Haven, Conn.....	Island View Avenue, Pine Orchard, Conn.
56	1	45	Frank H. Anderson.....	do.....	20 South Water Street.
57	10	400	Mills Novelty Co. (Ill.).....	Chicago, Ill.....	4100 Fullerton Avenue.
58	1	110	B. H. Crocheron.....	San Francisco, Calif.....	1551 Hawthorne Terrace, Berkeley, Calif.
59	6	400	J. T. Lupton.....	Chattanooga, Tenn.....	First National Bank Building.
60	3	700	William T. Grant.....	New York, N.Y.....	141 Broadway.

Line no.	Official no.	Signal and radio call letters	Rig	Name of yacht	Tonnage		Dimensions in feet			When built	Where built
					Gross	Net	Length	Breadth	Depth		
1	227581	WGFY	Ol.s.	Waleda II.....	149	101	113.0	19.0	8.9	1929	Camden, N.J.
2	231761	WGFZ	Ga.s.	Yawicat.....	25	18	48.1	14.6	6.9	1932	Bristol, R.I.
3	226227	WHDJ	El.s.	VIKING.....	1,300	408	223.8	36.7	15.9	1929	Newport News, Va.
4	231467	WHHE	Ga.s.	Folly II.....	46	31	61.2	13.5	6.1	1931	Stockton, Calif.
5	231663	WHFD	Ol.s.	Cutty Sark.....	80	54	86.9	16.6	6.6	1932	Boston, Mass.
6	233099	WHFG	Ga.s.	Nam Sang.....	32	28	52.4	14.3	8.8	1934	Marblehead, Mass.
7	231264	WHFI	Ga.s.	Manulwa.....	30	28	51.1	15.0	9.4	1928	Long Beach, Calif.
8	233080	WHFM	Ga.s.	Akela III.....	30	24	49.9	12.3	4.7	1934	Boston, Mass.
9	228455	WHFO	Ga.s.	Bunch.....	29	19	48.5	12.6	6.1	1929	Bayonne, N.J.
10	233097	WHFP	Slp.	Rainbow (comp).....	119	75	105.7	20.9	12.4	1934	Bristol, R.I.
11	226042	WHFQ	Ga.s.	Tondeleyo.....	36	29	62.2	16.9	7.2	1926	Salisbury, Md.
12		WHFR	Ga.s.	Sea Pup.....	12	29.0	6.0	6.0	6.0	1925	Chantiers Navals de Sartrouville.
13	231697	WHFT	Ol.s.	Jessie Oldthwait.....	53	36	67.7	17.9	9.4	1932	Essex, Mass.
14	223005	WHFU	Ga.s.	Sequoia.....	16	14	38.9	12.5	6.5	1923	City Island, N.Y.
15	233129	WIFB	Ol.s.	Segochet.....	14	12	36.8	10.6	6.1	1934	Thomaston, Maine.
16	232334	WIFC	Ga.s.	Tautog.....	18	12	44.1	13.7	5.9	1924	Essex, Conn.
17		WIFD	Ga.s.	Rosemary IV.....	15	13	45.8	11.8	7.8	1928	Fairlie, Scotland.
18	233142	WIFE	Ga.s.	Seven Seas.....	23	18	49.0	13.9	7.2	1934	Seattle, Wash.
19	233151	WIFF	Ga.s.	Onward III.....	25	24	52.7	14.8	6.6	1934	East Boothbay, Maine
20	231350	WIFI	Ol.s.	Cadrew.....	90	74	71.3	16.0	9.0	1931	Seattle, Wash.
21	226981	WIFN	Ga.s.	Skyllark.....	33	28	59.4	15.3	9.0	1930	Essex, Conn.
22	233204	WIFO	Ol.s.	Alsumar.....	37	31	59.4	15.6	8.4	1934	Brooklyn, N.Y.
23	231612	WIFQ	Ga.s.	Mandoo.....	27	25	52.9	14.6	8.2	1932	Boston, Mass.
24	233229	WIFR	Ga.s.	Binker.....	9	8	35.8	9.7	7.3	1934	Nyack, N.Y.
25	282210	WIFU	Slp.	Delphine.....	-16	16	46.3	12.8	7.5	1914	Bergen, Norway.
26	228150	WIFW	Ol.s.	A'Dore.....	27	25	56.0	16.0	7.6	1928	Los Angeles, Calif.
27	233325	WIFY	Ga.s.	Agnes.....	42	29	52.8	13.5	7.5	1934	Jonesport, Maine.
28	228874	WJDF	Ol.s.	MIGRANT.....	661	319	200.3	34.2	18.5	1929	Boston, Mass.
29	228344	WJDM	Ol.s.	Sartarla.....	65	49	73.5	21.0	8.5	1929	East Boothbay, Maine
30	228529	WJDR	Ol.s.	Sobre Los Olas.....	127	86	83.0	21.4	9.2	1929	Los Angeles, Calif.
31	226909	WJEW	Ga.s.	Wasp.....	79	53	83.7	16.2	7.8	1931	Chicago, Ill.
32	230453	WJFD	Ga.s.	Migrator.....	27	24	49.7	11.5	5.5	1930	Seattle, Wash.
33	226988	WJFK	Ga.s.	Cly'tle.....	23	15	48.5	9.9	5.6	1929	Bay City, Mich.
34	233389	WJFL	Ol.s.	Marlen.....	24	21	52.3	14.6	7.1	1930	Oakland, Calif.
35	233440	WJFQ	Ga.s.	R O.....	29	19	48.5	12.6	6.1	1934	Bayonne, N.J.
36	155232	WKDB	Ol.s.	Nanuk.....	298	218	130.0	31.6	9.6	1892	Fairhaven, Calif.
37	228961	WKDI	Ol.s.	BUCCANEER.....	446	317	153.0	25.1	14.2	1929	Neponset, Mass.
38	226704	WKDS	Ol.s.	HAIDA.....	704	298	198.2	30.0	15.0	1929	Kiel, Germany.
39	231288	WKEH	Ol.s.	Alamo.....	335	176	143.2	23.5	12.4	1932	Camden, N.J.
40	213590	WLCT	St.s.	CASIANA.....	1,227	551	254.0	33.0	18.6	1908	Greenock, Scotland.
41	207367	WLCU	Ol.s.	ALOHA.....	669	329	180.1	35.6	17.0	1910	Quincy, Mass.
42		WLED	Ga.s.	FLYING CLOUD.....	1,178	630	203.5	38.1	18.5	1927	Leghorn, Italy.
43	226873	WMDC	Ol.s.	OLIVE K.....	461	306	157.9	26.1	11.7	1929	Bay City, Mich.
44	226321	WMDE	Ol.s.	NAKHODA.....	968	428	206.5	34.2	16.8	1930	Wilmington, Del.
45	218252	WMDI	Ga.s.	Jeanne.....	46	24	62.0	15.4	5.3	1919	Chicago, Ill.
46	226406	WMDF	Ol.s.	ROBINCO II.....	157	107	90.8	20.0	9.2	1926	Long Island City, N.Y.
47	229875	WMDV	Ol.s.	LOTSLAND.....	662	337	185.0	28.1	14.1	1930	Wilmington, Del.
48	227297	WNBD	Ol.s.	CREASIDA.....	327	126	145.1	28.1	16.7	1927	Kiel, Germany.
49	226412	WNEB	Ga.s.	Lady Susan.....	29	24	54.5	15.8	5.9	1926	Bay Head, N.J.
50		WOBP	St.s.	Iolanda.....	1,647	723	279.2	37.6	23.4	1908	Leith, Scotland.
51	229065	WODE	Ol.s.	ORION.....	3,015	1,383	306.0	46.5	14.4	1929	Kiel, Germany.
52	226683	WODI	Ga.s.	Harriet.....	24	16	48.0	11.2	5.6	1927	Wilmington, Del.
53	229797	WODK	Ol.s.	Antares.....	158	46	95.6	22.6	13.2	1930	Essex, Mass.
54	227268	WPBY	Ol.s.	ADLER.....	2,076	1,140	274.3	38.2	22.0	1928	Wilmington, Del.
55	200394	WQBG	St.s.	ATLANTIC.....	303	206	144.5	29.5	13.1	1903	Shooters Island, N.Y.
56	226790	WQBN	Ol.s.	Mailbu.....	131	89	92.4	19.6	10.2	1926	Seattle, Wash.
57	227803	WQBT	Ol.s.	NOURMAHAL.....	1,969	1,339	251.6	41.6	22.0	1928	Kiel, Germany.
58	228026	WQBU	Ol.s.	MALAINA.....	357	243	133.2	30.0	14.6	1928	Lussinpiccolo, Italy.
59	229296	WQDR	Ol.s.	RENE.....	945	402	206.5	34.2	16.8	1930	Wilmington, Del.
60	226693	WQDZ	El.s.	CORSAIR.....	2,181	470	300.0	42.6	22.4	1930	Bath, Maine.
61	227897	WRBY	Ol.s.	CAMARCO.....	968	658	199.0	32.3	21.3	1928	Boston, Mass.
62	230378	WRDZ	Ga.s.	Grampus.....	36	33	52.9	18.2	6.8	1930	Huntington, N.Y.
63		WRDX	Ga.s.	Kihda.....	572						
64	228124	WSBO	Ol.s.	VAGABONDIA.....	854	324	201.6	34.1	16.0	1928	Kiel, Germany.

Line no.	Crew	Horse-power	Name of owner	Home port	Address of owner
1	8	600	Walter H. Lippincott	Philadelphia, Pa.	1508 Walnut Street.
2	1	70	Edward E. Mallinckrodt, Jr.	Rockland, Maine	16 Westmoreland Place, St. Louis, Mo.
3	42	2,600	George F. Baker, Jr.	New York, N. Y.	2 Wall Street.
4	1	b 550	John C. Marino	San Francisco, Calif.	515 Marina Boulevard.
5	4	400	Charles T. Jeffery	Boston, Mass.	Hotel Statler.
6	2	45	Joseph H. Plumb	do.	Butler's Point, Marion, Mass.
7	2	b 40	Harold G. Dillingham	Honolulu, T. H.	3187 Diamond Head Road.
8	2	350	Ethelbert I. Low	New York, N. Y.	256 Broadway.
9	1	b 250	Jessie P. Rowe	do.	Fishkill, N. Y.
10	21		Herreshoff Manufacturing Co. (R. I.)	do.	20 Burnside Street, Bristol, R. I.
11	4	90	Winthrop F. Moore	do.	205 East Forty-second Street.
12			Julian M. Wright	do.	
13	9	80	New England Grenfell Association (Mass.)	Boston, Mass.	26 Huntington Avenue.
14	2	30	T. Franklin Bludworth	New York, N. Y.	14 Sherman Avenue, Summit, N. J.
15	1	20	Albert T. Gould	Rockland, Maine	1 Federal Street, Boston, Mass.
16	1	16	Winchester Bennett	New Haven Conn.	76 Everit Street.
17			Isaac Bell		Care Marsden Candler, 80 Wilham Street, New York, N. Y.
18	1	15	William T. Murman	Los Angeles, Calif.	620 First Avenue, Seattle, Wash.
19	2	85	Phillips N. Case	New Bedford, Mass.	Care Blair Mfg. Co., Springfield, Mass.
20	2	150	A. E. Griswold	Seattle, Wash.	303 West Hudson Street.
21	4	50	William S. Gould	New York, N. Y.	511 Fifth Avenue.
22	4	65	Dave H. Morris, Jr.	do.	Armonk, N. Y.
23	1	30	D. Spencer Berger	New Haven, Conn.	403 St. Ronan Street.
24	3	10	Donaldson & Co. (N. Y.)	New York, N. Y.	307 East Forty-fourth Street.
25	1		Carl G. Hedlund	San Francisco, Calif.	611 Thirty-fourth Street, Oakland, Calif.
26	2	b 60	Henry T. Hollvedel	Los Angeles, Calif.	337 Twenty-sixth Street, Brentwood Heights, Calif.
27	4	150	John C. Grooms, Jr.	Philadelphia, Pa.	1615 Spruce Street.
28	31	b 950	Carll Tucker	New York, N. Y.	420 Lexington Avenue.
29	6	b 60	C. R. Tobin	San Francisco, Calif.	Hibernia National Bank Building.
30	7	b 240	Santa Fe Investment Co. (Del.)	Los Angeles, Calif.	Subway Terminal Building.
31	5	1,000	Philip K. Wrigley	Chicago, Ill.	400 North Michigan Avenue.
32	2	b 300	Frank W. Viault	Los Angeles, Calif.	727 South Gresham Boulevard.
33	1	900	Edward C. Flanigan	Cleveland, Ohio	226 Superior Avenue West.
34	1	60	Harry B. Allen	San Francisco, Calif.	154 Suter Street.
35	1	250	Electric Boat Co. (N. J.)	New York, N. Y.	40 Wall Street.
36	14	b 300	Metro-Goldwyn Mayer Corporation (N. Y.)	Los Angeles, Calif.	10202 Washington Boulevard, Culver City, Calif.
37	21	850	Leon Mandel	Wilmington, Del.	State and Madison Streets, Chicago, Ill.
38	30	1,500	Max C. Fleischmann	New York, N. Y.	600 Washington Street.
39	13	750	L. B. Manning	do.	105 West Adams Street, Chicago, Ill.
40	40	2,600	Edward L. Doheny	Los Angeles, Calif.	Security Building.
41	38	825	Arthur Curtiss James	New York, N. Y.	Park Avenue and 60th Street.
42			Nelson B. Warden	Philadelphia, Pa.	Witherspoon Building.
43	24	1,000	C. F. Kettering	Detroit, Mich.	General Motors Building.
44	40	2,200	Burtha M. Fisher	New York, N. Y.	Sherry Netherlands Hotel.
45	3	50	Yacht Jeanne Co. (Aia.)	Mobile, Ala.	Box 104.
46	7	250	William R. Swisler	Chicago, Ill.	11 South La Salle Street.
47	35	1,000	Lotusland Corp. (Del.)	Wilmington, Del.	7 West 10th Street.
48	25	250	Petree Investment Co. (Del.)	New York, N. Y.	224 South Michigan Avenue, Chicago, Ill.
49	1	75	E. T. Walker	do.	31 Grant Avenue, East Orange, N. J.
50			Edith Bishop Taylor		
51	56	3,600	Cari Julius Forstmann	New York, N. Y.	85 Passaic Avenue, Passaic, N. J.
52	1	200	H. Leslie Atlass	Chicago, Ill.	410 North Michigan Avenue.
53	15	320	Edwin M. Chance	Philadelphia, Pa.	1401 Arch Street.
54	46	3,000	Gertrude Hickman Thompson	New York, N. Y.	1061 North Broadway, Yonkers, N. Y.
55	30	250	Gerard B. Lambert	do.	250 Park Avenue.
56	7	240	Rhoda R. Adamson	Los Angeles, Calif.	355 South Muirfield Road.
57	42	3,200	Vincent Astor	New York, N. Y.	23 West 26th Street.
58	20	300	George M. Moffet	do.	17 Battery Place.
59	39	2,200	Rene Corporation (Del.)	do.	General Motors Building.
60	54	6,000	J. P. Morgan	do.	23 Wall Street.
61	35	1,600	Julius Fleischmann	Cincinnati, Ohio	419 Plum Street.
62	1	88	E. M. Soull	Philadelphia, Pa.	5525 Ardmore Avenue, Chestnut Hill, Pa.
63					
64	32	1,600	W. L. Mellon	Pittsburgh, Pa.	Frick Building Annex.

GOVERNMENT VESSELS

UNITED STATES NAVY

[Steel vessels in SMALL CAPITALS, iron in *italics*, wood in roman]

Signal and radio call letters	Name of vessel	Type	Propulsion	Masts	Displacement (standard)
NABD	INDIANAPOLIS.....	Heavy cruiser.....	Turbine, 4 screws.....	1 pole, 1 tripod mast.	Tons 9,960
NABF	RANGER.....	Aircraft carrier.....	Electric, 4 screws.....	1 tripod mast.	14,500
NABJ	NEW ORLEANS.....	Heavy cruiser.....	9,960
NABS	TAMAGER.....	Mine sweeper.....	Single screw.....	2 masts.....	840
NACB	PORTLAND.....	Heavy cruiser.....	Turbine, 4 screws.....	1 pole, 1 tripod mast.	9,800
NACD	ASTORIA.....	do.....	9,960
NACF	MINNEAPOLIS.....	do.....	9,960
NAOL	HALE.....	Destroyer.....	Turbine, 2 screws.....	2 masts.....	1,060
NAON	DYER.....	do.....	do.....	do.....	1,060
NACP	STRINGHAM.....	do.....	do.....	do.....	1,060
NACQ	McKEE.....	do.....	do.....	do.....	1,060
NACR	RATHERNE.....	do.....	do.....	do.....	1,060
NACB	OWL.....	Mine sweeper.....	Single screw.....	do.....	840
NACT	ARKANSAS.....	Battleship.....	Turbine, 4 screws.....	1 cage, 1 tripod mast.	26,100
NACV	ARIZONA.....	do.....	do.....	2 tripod masts.	32,600
NACZ	ALLEGHENY.....	Tug.....	Single screw.....	2 masts.....	1,000
NADP	CROWNSHIELD.....	Destroyer.....	Turbine, 2 screws.....	do.....	1,060
NADK	NEVADA.....	Battleship.....	do.....	2 tripod masts.	29,000
NADL	KIMBERLY.....	Destroyer.....	do.....	2 masts.....	1,060
NADN	OKLAHOMA.....	Battleship.....	Twin screw.....	2 tripod masts.	29,000
NADP	AVOCET ¹	Mine sweeper.....	Single screw.....	2 masts.....	840
NADT	NEW YORK.....	Battleship.....	Twin screw.....	2 tripod masts.	27,000
NADV	TEXAS.....	do.....	do.....	do.....	27,000
NADX	PENNSYLVANIA.....	do.....	Turbine, 4 screws.....	do.....	33,100
NADZ	BAILEY.....	Destroyer.....	Turbine, 2 screws.....	2 masts.....	1,190
NAFC	DICKERSON.....	do.....	do.....	do.....	1,060
NAFD	BALTIMORE.....	Mine layer.....	Twin screw.....	do.....	3,950
NAFF	BRANT.....	Mine sweeper.....	Single screw.....	do.....	840
NAFL	LEAHY.....	Destroyer.....	Turbine, 2 screws.....	do.....	1,060
NAFM	WELBORN C. WOOD.....	do.....	do.....	do.....	1,190
NAFQ	DREADNAUGHT.....	Tug.....	Single screw.....	do.....
NAFR	ARCTIC.....	Store ship.....	Turbine, 1 screw.....	do.....	12,600
NAFT	CALIFORNIA.....	Battleship.....	Electric, 4 screws.....	2 cage masts.	32,600
NAFV	CHESTER.....	Heavy cruiser.....	Turbine, 4 screws.....	2 tripod masts.	9,200
NAFX	R-17.....	Submarine.....	Twin screw.....	530
NAGE	O-0.....	do.....	do.....	480
NAGO	BATTERLEE.....	Destroyer.....	Turbine, 2 screws.....	2 masts.....	1,190
NAGD	CHEYENNE ¹	Unclassified.....	Twin screw.....	1 mil. mast.....	2,800
NAGG	MASON.....	Destroyer.....	Turbine, 2 screws.....	2 masts.....	1,190
NAGL	CHANDLER.....	do.....	do.....	do.....	1,190
NAGM	CHICAGO.....	Heavy cruiser.....	Turbine, 4 screws.....	2 tripod masts.	9,300
NAGS	WARD.....	Destroyer.....	Turbine, 2 screws.....	2 masts.....	1,060
NAGX	GWIN.....	do.....	do.....	do.....	1,020
NAJB	SIGOURNEY.....	do.....	do.....	do.....	1,060
NAJD	BLACK HAWK.....	Tender.....	Single screw.....	do.....	8,600
NAJF	TUSCALOOSA ¹	Heavy Cruiser.....	Turbine, 4 screws.....	1 pole, 1 tripod mast.	10,000
NAJG	MONAGHAN ¹	Destroyer.....	Turbine, 2 screws.....	2 masts.....	1,500
NAJK	SOUTHARD.....	do.....	do.....	do.....	1,190
NAJL	COLHOUN.....	do.....	do.....	do.....	1,060
NAJP	FINCH.....	Mine sweeper.....	Single screw.....	do.....	840
NAJQ	HANCROFT.....	Destroyer.....	Turbine, 2 screws.....	do.....	1,190
NAJR	GREGORY.....	do.....	do.....	do.....	1,060
NAJS	ROBINSON.....	do.....	do.....	do.....	1,060
NAJZ	WELLES.....	do.....	do.....	do.....	1,190
NAKB	GEORGE E. BADGER.....	do.....	do.....	do.....	1,190
NAKC	DALE ¹	do.....	do.....	do.....	1,500
NAKL	STOCKTON.....	do.....	Turbine, 3 screws.....	do.....	1,020
NAKP	DUBUQUE ¹	Unclassified.....	Twin screw.....	do.....	1,085

See footnotes at end of table.

Government Vessels

UNITED STATES NAVY—Continued

Signal and radio call letters	Name of vessel	Type	Propulsion	Masts	Displacement (standard)
NAKX	KILTY.....	Destroyer.....	Turbine, 2 screws.....	2 masts.....	Tons 1,000
NALC	LAPWING.....	Mine sweeper.....	Single screw.....	do.....	840
NALM	BORRAS.....	Store ship.....	Turbine, 1 screw.....	do.....	12,600
NALP	KINFISHER.....	Mine sweeper.....	Single screw.....	do.....	840
NALR	TAYLOR.....	Destroyer.....	Turbine, 2 screws.....	do.....	1,000
NALT	RINGGOLD.....	do.....	do.....	do.....	1,000
NALZ	STODDEBT.....	do.....	do.....	do.....	1,100
NAMM	NOKOMIS.....	Converted yacht.....	Twin screw.....	do.....	910
NAMR	O-3.....	Submarine.....	do.....	do.....	480
NAMT	BOGGS.....	Mobile target.....	Turbine, 2 screws.....	2 masts.....	1,080
NAMV	ALTON ¹	Unclassified.....	Twin screw.....	do.....	4,800
NAMX	O-4.....	Submarine.....	do.....	do.....	480
NANB	O-6.....	do.....	do.....	do.....	480
NANC	O-7.....	Submarine.....	do.....	do.....	480
NAND	O-8.....	do.....	do.....	do.....	480
NANQ	ROBIN.....	Mine sweeper.....	Single screw.....	2 masts.....	840
NANT	OLYMPIA ¹	Unclassified.....	Twin screw.....	do.....	5,400
NANK	SAGAMORE.....	Tug.....	Single screw.....	do.....	1,000
NAPD	DEWEY ¹	Destroyer.....	Turbine, 2 screws.....	do.....	1,500
NAPG	SEATTLE ¹	Unclassified.....	Twin screw.....	1 cage, 1 military mast.....	13,700
NAPK	STEVENS.....	Destroyer.....	Turbine, 2 screws.....	2 masts.....	1,000
NAPL	TALBOT.....	do.....	do.....	do.....	1,080
NAPN	TEAL ¹	Mine sweeper.....	Single screw.....	do.....	840
NAPR	CAMDEN.....	Tender.....	do.....	do.....	9,000
NAPB	HAWK ¹	Unclassified.....	do.....	do.....	375
NAPT	GOLDSBOROUGH.....	Destroyer.....	Turbine, 2 screws.....	do.....	1,100
NAPV	BRIDGESPORT.....	Tender.....	Twin screw.....	do.....	11,750
NAQQ	ABEL P. UPSHUR.....	Destroyer.....	Turbine, 2 screws.....	do.....	1,100
NAQD	YUKON.....	Store ship.....	Turbine, 1 screw.....	do.....	12,600
NAQF	WIDGON.....	Submarine rescue vessel.....	Single screw.....	do.....	1,210
NAQJ	RAIL.....	Mine sweeper.....	do.....	do.....	840
NAQV	HANNIBAL.....	Auxiliary.....	do.....	do.....	3,580
NABO	MARYLAND.....	Battleship.....	Electric, 4 screws.....	2 cage masts.....	31,500
NARF	WANDANK.....	Tug.....	Single screw.....	2 masts.....	1,000
NARG	CHEMUNG.....	do.....	do.....	do.....	575
NARZ	R-20.....	Submarine.....	Twin screw.....	do.....	530
NASF	WORDEN ¹	Destroyer.....	Turbine, 2 screws.....	2 masts.....	1,500
NASG	ISABEL.....	Converted yacht.....	do.....	do.....	710
NASJ	GOLD STAR.....	Auxiliary.....	Single screw.....	do.....	10,580
NASQ	REGULUS.....	Cargo.....	do.....	do.....	10,580
NASV	R-15.....	Submarine.....	Twin screw.....	do.....	530
NASX	R-16.....	do.....	do.....	do.....	530
NATB	ANTARES.....	Auxiliary.....	Turbine, 1 screw.....	2 masts.....	11,450
NATG	BELL.....	Destroyer.....	Turbine, 2 screws.....	do.....	1,000
NATI	WICKES.....	do.....	do.....	do.....	1,080
NATB	UMPUA.....	Tug.....	Twin screw.....	do.....	1,000
NATT	WATERS.....	Destroyer.....	Turbine, 2 screws.....	do.....	1,000
NAVD	WILMETTE.....	Unclassified.....	Twin screw.....	do.....	2,600
NAVB	STRIBLING.....	Light mine layer.....	Turbine, 2 screws.....	2 masts.....	1,100
NAVX	IDAHO.....	Battleship.....	Turbine, 4 screws.....	2 cage masts.....	30,800
NAXJ	MONTGOMERY.....	Light mine layer.....	Turbine, 2 screws.....	2 masts.....	1,100
NAXK	MURRAY.....	do.....	do.....	do.....	1,100
NAXM	VEGA.....	Cargo.....	Turbine, 1 screw.....	do.....	11,450
NAXN	KEWAYDIN.....	Tug.....	Single screw.....	do.....	1,000
NAXT	O-10.....	Submarine.....	Twin screw.....	do.....	480
NAZD	GUYAHOGA.....	Patrol boat.....	Diesel, 2 screws.....	do.....	220
NAZK	CAPPELLA.....	Cargo.....	Turbine, 1 screw.....	2 masts.....	11,450
NAZL	LAMBERTON.....	Mobile target.....	Turbine, 2 screws.....	do.....	1,000
NAZP	BAGADUCK.....	Tug.....	Single screw.....	do.....	1,000
NAZQ	TADOUSAC.....	do.....	do.....	do.....	1,000
NAZB	KALMIA.....	do.....	do.....	do.....	1,000
NAZZ	ROBERT L. BARNES.....	Oiler.....	do.....	1 mast.....	3,850
NEBJ	MEADE.....	Destroyer.....	Turbine, 2 screws.....	2 masts.....	1,100
NECD	NAVIGATOR.....	Tug.....	Single screw.....	do.....	do.....
NECR	COLORADO.....	Battleship.....	Electric, 4 screws.....	2 cage masts.....	32,600
NECS	GUAM.....	Gunboat.....	Twin screw.....	2 masts.....	370
NECT	PENQUIN.....	Mine sweeper.....	Single screw.....	do.....	840
NECV	PALMER.....	Destroyer.....	Turbine, 2 screws.....	do.....	1,080
NEDB	PANAY.....	Gunboat.....	Twin screw.....	do.....	450
NEDD	FULTON.....	Patrol gunboat.....	do.....	do.....	do.....
NEDG	PHILIP.....	Destroyer.....	Twin screw.....	2 masts.....	1,000
NEDJ	WEST VIRGINIA.....	Battleship.....	Electric, 4 screws.....	2 cage masts.....	21,800
NEDK	JARVIS.....	Destroyer.....	Turbine, 3 screws.....	2 masts.....	680
NEDL	JENKINS.....	do.....	do.....	do.....	680
NEDN	ATLWIN ¹	do.....	Turbine, 2 screws.....	do.....	1,500
NEDQ	BENHAM.....	do.....	do.....	do.....	830
NEDZ	CRANESHIP No. 1 ¹¹	Floating crane.....	Twin screw.....	do.....	11,820

See footnotes at end of table.

Government Vessels

UNITED STATES NAVY—Continued

Signal and radio call letters	Name of vessel	Type	Propulsion	Masts	Displacement (standard)
					<i>Tons</i>
NEFB	DUNCAN	Destroyer	Turbine, 2 screws	2 masts	820
NEFC	FARRAGUT	do.	do.	do.	1,365
NEFK	FALCON ¹	Mine sweeper	Single screw	do.	840
NEFL	SWALLOW	do.	do.	do.	840
NEFN	OAHU	Gunboat	Twin screw	do.	450
NEFR	NICHOLSON	Destroyer	Turbine, 2 screws	do.	860
NEFS	BUSHNELL	Tender	Turbine, 1 screw	do.	3,580
NEFY	O'BRIEN	Destroyer	Turbine, 2 screws	do.	860
NEFX	NORTHAMPTON	Heavy cruiser	Turbine, 4 screws	2 tri pod masts	9,050
NEFZ	PARKER	Destroyer	Turbine, 2 screws	2 masts	820
NEGO	R-18	Submarine	Twin screw	do.	530
NEGJ	DENT	Destroyer	Turbine, 2 screws	2 masts	1,080
NEGI	LUZON	Gunboat	Twin screw	do.	560
NEGK	R-19	Submarine	do.	do.	530
NEGM	WINSLOW	Destroyer	Turbine, 2 screws	2 masts	860
NEGN	ALLEN	do.	do.	do.	920
NEGO	WANDU	Tug-royer	Single screw	do.	575
NEGX	MAVRANT	Destroyer	Turbine, 2 screws	do.	650
NEJN	EAGLE 10	Patrol vessel	Turbine, 1 screw	do.	430
NEJF	EAGLE 11	do.	do.	do.	430
NEJG	EAGLE 12	do.	do.	do.	430
NEJH	MELVILLE	Tender	do.	do.	7,180
NEJK	EAGLE 19	Patrol vessel	do.	do.	430
NEKO	TUTUILLA	Gunboat	Twin screw	do.	370
NEKD	GENESSEE	Tug	Single screw	do.	1,000
NEKF	EAGLE 22	Patrol vessel	Turbine, 1 screw	do.	1,330
NEKN	MERCY	Hospital ship	Twin screw	do.	9,450
NEKN	FALCON	Submarine rescue vessel	Single screw	do.	1,270
NEKQ	CHAMPLIN	Destroyer	Turbine, 2 screws	do.	1,060
NEKS	CHALLENGE	Tug	Single screw	do.	515
NEKT	MISSISSIPPI	Battleship	Turbine, 4 screws	2 cage masts	13,300
NEKX	ROWAN	Destroyer	Turbine, 2 screws	2 masts	920
NELB	SARATOGA	Aircraft carrier	Electric, 4 screws	1 tri pod mast	33,000
NELC	SAMPSON	Destroyer	Turbine, 2 screws	2 masts	920
NELJ	DORSEY	do.	do.	do.	1,060
NELK	SCHLEY	do.	do.	do.	1,060
NELL	PYRO	Ammunition	do.	do.	10,600
NELV	NITRO	do.	do.	do.	10,600
NELX	ASHEVILLE	Gunboat	Turbine, 1 screw	do.	1,270
NEMO	AARON WARD	Destroyer	Turbine, 2 screws	do.	1,060
NEMQ	MEDUSA	Repair ship	Turbine, 1 screw	do.	10,620
NEMJ	SCHENCK	Destroyer	Turbine, 2 screws	do.	1,060
NEMK	HEBERT	do.	do.	do.	1,060
NEML	WADSWORTH	do.	do.	do.	910
NEMR	BRANCH	do.	do.	do.	1,190
NEMS	NAVAJO	Tug	Single screw	do.	800
NEMT	EVANS	Destroyer	Turbine, 2 screws	do.	1,060
NEMV	MCKEAN	do.	do.	do.	1,060
NEMX	HARDING	do.	do.	do.	1,060
NEMZ	GRIDLEY	do.	do.	do.	1,060
NEND	CHEW	do.	do.	do.	1,060
NENQ	MACDONOUGH ¹	do.	do.	do.	1,500
NENK	ISRAEL	Light mine layer	do.	do.	1,160
NENL	VESTAL	Repair ship	Twin screw	do.	8,100
NENM	HERON ¹	Mine sweeper	Single screw	do.	840
NENR	DALLAS	Destroyer	Turbine, 2 screws	do.	1,190
NENS	AROSTOOK	Mine layer	Twin screw	do.	4,200
NENT	HAZELWOOD	Destroyer	Turbine, 2 screws	do.	1,060
NENX	WILLIAMS	do.	do.	do.	1,060
NENB	INGRAHAM	Light mine layer	do.	do.	1,160
NENP	HOVEY	Destroyer	do.	do.	1,160
NEPC	MINDANAO	Gunboat	Twin screw	do.	560
NEPD	LONG	Destroyer	Turbine, 2 screws	do.	1,190
NEPJ	BROOME	do.	do.	do.	1,190
NEPK	OGLALA	Mine layer	Twin screw	do.	4,200
NEPL	NEPTUNE	Collier	Turbine, 2 screws	do.	19,450
NEPM	RELIEF	Hospital ship	do.	do.	9,800
NEPN	TATTNALL	Destroyer	do.	do.	1,060
NEPQ	BADGER	do.	do.	do.	1,060
NEPR	TWIGGS	do.	do.	do.	1,060
NEPS	BABBITT	do.	do.	do.	1,060
NEPT	JACOB JONES	do.	do.	do.	1,060
NEPV	JASON	Aircraft tender	Twin screw	do.	19,250
NEPW	LANLEY	Aircraft carrier	Electric, 2 screws	2 housing masts	11,500
NEPZ	KANAWHA	Oiler	Twin screw	2 masts	14,300

See footnotes at end of table.

Government Vessels

UNITED STATES NAVY—Continued

Signal and radio call letters	Name of vessel	Type	Propulsion	Masts	Displacement (standard)
NEQF	MONTCALM	Tug	Single screw	2 masts	Tons 1,000
NEQL	MAUMEE	Oiler	Diesel, 2 screws	do	14,500
NEQP	NERRUS	Collier	Twin screw	do	19,000
NEQQ	BEAVER	Tender	Single screw	do	6,350
NEQS	BUCHANAN	Destroyer	Turbine, 2 screws	do	1,000
NEQT	TILLMAN	do	do	do	1,000
NEQX	KENNISON	do	do	do	1,000
NEQZ	CLAXTON	do	do	do	1,000
NERB	GILMER	do	do	do	1,100
NERO	PROTEUS	Collier	Twin screw	do	19,000
NERD	UNDAUNTED	Tug	Single screw	do	1,450
NERG	AULICK	Destroyer	Turbine, 2 screws	do	1,100
NERJ	CRAYEN	do	do	do	1,000
NERP	OYAMA	Oiler	Twin screw	do	14,800
NERQ	TURNER	Destroyer	Turbine, 2 screws	do	1,100
NERR	GILLIS	do	do	do	1,000
NERB	UPSHUR	do	do	do	1,000
NERV	GREEN	do	do	do	1,000
NERX	ELLIOT	do	do	do	1,000
NERZ	ROPER	do	do	do	1,000
NESE	BRECKINRIDGE	do	do	do	1,000
NESE	PADUCAH	Unclassified	Twin screw	do	1,000
NESE	HENDERSON	Transport	do	2 masts	10,000
NESE	BRIDGE	Store ship	do	do	8,500
NESE	PATASCO	Tug	do	do	755
NESE	BRESE	Light mine layer	Turbine, 2 screws	do	1,100
NESE	BERNADOU	Destroyer	do	do	1,000
NESE	COLE	do	do	do	1,000
NESE	THATCHER	do	do	do	1,000
NESE	WALKER	do	do	do	1,000
NESE	CROSBY	do	do	do	1,000
NESE	MCFARLAND	do	do	do	1,100
NETD	MAHOPAC	Tug	Single screw	do	1,000
NETF	LEA	Destroyer	Turbine, 2 screws	do	1,000
NETJ	O-2	Submarine	Twin screw	do	1,000
NETJ	MONOCACY	Gunboat	do	do	180
NETP	PROMETHEUS	Repair ship	do	do	8,100
NETD	TATNUCK	Tug	Single screw	do	1,000
NETR	FALOS	Gunboat	Twin screw	do	1,180
NETS	MERRIDITH	Destroyer	Turbine, 2 screws	do	1,000
NETT	BUSH	do	do	do	1,000
NETV	COWELL	do	do	do	1,000
NETX	MADDOX	do	do	do	1,000
NETZ	KOKA	Tug	Single screw	do	1,000
NEVE	SUNNADIN	do	do	do	1,000
NEVO	NAPA	do	do	do	1,000
NEVJ	SACRAMENTO	Gunboat	do	1 pole, 1 military mast	1,140
NEVK	SCIOTA	Tug	do	2 masts	1,000
NEVL	PINOLA	do	do	do	1,000
NEVM	OHIO	Mine sweeper	do	do	840
NEVN	NEW MEXICO	Battleship	Electric, 4 screws	2 cage masts	30,000
NEVP	ALGORMA	Tug	Single screw	2 masts	1,000
NEVR	IUKA	do	do	do	1,000
NEVS	ANTHONY	Light mine layer	Turbine, 2 screws	do	1,100
NEVT	SPROTON	do	do	do	1,100
NEVX	MACKENZIE	Destroyer	do	do	1,000
NEVZ	RENSHAW	do	do	do	1,000
NEXB	RADFORD	do	do	do	1,000
NEXO	KOSANQUA	Tug	Single screw	do	1,000
NEXF	EAGLE 26	Patrol vessel	Turbine, 1 screw	do	400
NEXG	EAGLE 27	do	do	do	400
NEXJ	O-1	Submarine	Twin screw	do	400
NEXR	MUGFORD	Destroyer	Turbine, 2 screws	2 masts	1,000
NEXS	O'BANNON	do	do	do	1,000
NEXT	HOGAN	do	do	do	1,000
NEXV	STANSBURY	do	do	do	1,000
NEXX	HOPWELL	do	do	do	1,000
NEXZ	HARADEN	do	do	do	1,000
NEZI	EAGLE 32	Patrol vessel	Turbine, 1 screw	do	400
NEZM	LITTLE	Destroyer	Turbine, 2 screws	do	1,000
NEZP	TARBELL	do	do	do	1,000
NEZR	GAMBLE	Light mine layer	do	do	1,100
NEZS	ABBOTT	Destroyer	do	do	1,000
NEZT	CLEMONS	do	do	do	1,100
NEZV	HATFIELD	do	do	do	1,100
NEZX	BROOKS	do	do	do	1,100
NEZZ	BELKNAP	do	do	do	1,100

See footnotes at end of table.

Government Vessels

UNITED STATES NAVY—Continued

Signal and radio call letters	Name of vessel	Type	Propulsion	Masts	Displacement (standard)
					<i>Tons</i>
NIBO	EAGLE 39.....	Patrol vessel.....	Turbine, 1 screw.....	2 masts.....	430
NIBQ	EAGLE 35.....	do.....	do.....	do.....	430
NIBK	EAGLE 36.....	do.....	do.....	do.....	430
NIBN	EAGLE 38.....	do.....	do.....	do.....	430
NIBP	EAGLE 41.....	do.....	do.....	do.....	430
NIBT	EAGLE 47.....	do.....	do.....	do.....	430
NIBV	EAGLE 48.....	do.....	do.....	do.....	430
NICB	EAGLE 51.....	do.....	do.....	do.....	430
NICG	EAGLE 52.....	do.....	do.....	do.....	430
NICJ	EAGLE 55.....	do.....	do.....	do.....	430
NICK	EAGLE 56.....	do.....	do.....	do.....	430
NICL	EAGLE 57.....	do.....	do.....	do.....	430
NICM	EAGLE 58.....	do.....	do.....	do.....	430
NICN	EAGLE 59.....	do.....	do.....	do.....	430
NICQ	EAGLE 60.....	do.....	do.....	do.....	430
NICR	BARRACUDA.....	Submarine.....	Twin screw.....	do.....	2,000
NICS	BASS.....	do.....	do.....	do.....	2,000
NICT	BONITA.....	do.....	do.....	do.....	2,000
	ARGONAUT.....	Mine laying subma- rine.....	do.....	do.....	2,710
NICV	NARWHAL.....	Submarine.....	do.....	do.....	2,730
NICK	NAUTILUS.....	do.....	do.....	do.....	2,730
NICZ	DOLPHIN.....	do.....	do.....	do.....	1,540
NIDD	CACHALOT.....	do.....	do.....	do.....	1,110
NIDF	AUGUSTA.....	Heavy cruiser.....	Turbine, 4 screws.....	2 tripod masts.....	9,050
NIDJ	CUTTLEFISH.....	Submarine.....	Twin screw.....	do.....	1,120
NIDN	TENNESSEE.....	Battleship.....	Electric, 4 screws.....	2 cage masts.....	32,300
NIDP	MANLEY.....	Destroyer.....	Turbine, 2 screws.....	2 masts.....	1,020
NIDQ	CALDWELL.....	do.....	do.....	do.....	1,020
NIDR	CONNOR.....	do.....	Turbine, 3 screws.....	do.....	1,020
NIDS	ARAPAHO.....	Tug.....	Single screw.....	1 mast, 1 derrick.....	575
NIDX	ONTARIO.....	do.....	do.....	2 masts.....	1,120
NIDZ	STERETT.....	Destroyer.....	Turbine, 2 screws.....	do.....	650
NIFB	CRANE.....	do.....	do.....	do.....	1,060
NIFO	RAMSAY.....	Light mine layer.....	do.....	do.....	1,160
NIFD	ELLIS.....	Destroyer.....	do.....	do.....	1,090
NIFK	BRAZOS.....	Oiler.....	Twin screw.....	do.....	14,800
NIFL	HAMILTON.....	Destroyer.....	Turbine, 2 screws.....	do.....	1,090
NIFM	HOWARD.....	do.....	do.....	do.....	1,090
NIFN	THOMAS.....	do.....	do.....	do.....	1,090
NIFP	NICHES.....	Oiler.....	Twin screw.....	do.....	14,800
NIFQ	PECOS.....	do.....	do.....	do.....	14,800
NIFT	LOUISVILLE.....	Heavy cruiser.....	Turbine, 4 screws.....	2 tripod masts.....	9,050
NIGB	MCCOOK.....	Destroyer.....	Turbine, 2 screws.....	2 masts.....	1,190
NIGC	MCCALLA.....	do.....	do.....	do.....	1,190
NIGD	KALE.....	do.....	do.....	do.....	1,090
NIGF	OSMOND INGRAM.....	do.....	do.....	do.....	1,190
NIGJ	LAUB.....	do.....	do.....	do.....	1,190
NIGK	MCLANAHAN.....	do.....	do.....	do.....	1,190
NIGL	EDWARDS.....	do.....	do.....	do.....	1,190
NIGM	GREENE.....	do.....	do.....	do.....	1,190
NIGN	BALLARD.....	do.....	do.....	do.....	1,190
NIGP	SWANEY.....	do.....	do.....	do.....	1,190
NIGR	J. F. TALBOTT.....	do.....	do.....	do.....	1,090
NIGS	YARNALL.....	do.....	do.....	do.....	1,090
NIGT	SONOMA.....	Tug.....	Single screw.....	do.....	1,120
NIJC	FAIRFAX.....	Destroyer.....	Turbine, 2 screws.....	do.....	1,090
NIJF	TURKEY.....	Mine sweeper.....	Single screw.....	do.....	840
NIJG	PARTIDGE.....	do.....	do.....	do.....	840
NIJJ	BOBOLINK.....	do.....	do.....	do.....	840
NIJK	LARK.....	do.....	do.....	do.....	840
NIJM	SEA GULL.....	do.....	do.....	do.....	840
NIJP	SWAN.....	do.....	do.....	do.....	840
NIJQ	WHIPPOORWILL.....	do.....	do.....	do.....	840
NIDR	BITTERN.....	do.....	do.....	do.....	840
NIDB	SANDERLING.....	do.....	do.....	do.....	840
NIDV	CHEWINK.....	Submarine rescue ves- sel.....	do.....	do.....	1,120
NIDX	GANNET.....	Mine sweeper.....	do.....	do.....	840
NIJZ	SAN FRANCISCO.....	Heavy cruiser.....	Turbine, 4 screws.....	do.....	9,950
NIKB	MALLARD.....	Submarine rescue ves- sel.....	Single screw.....	2 masts.....	1,210
NIKO	ORTOLAN.....	do.....	do.....	do.....	1,270
NIKD	ROCHESTER.....	Cruiser.....	Twin screw.....	2 military masts.....	9,700

See footnotes at end of table.

Government Vessels

UNITED STATES NAVY—Continued

Signal and radio call letters	Name of vessel	Type	Propulsion	Masts	Displacement (standard)
NIKF	PIGION.....	Submarine rescue vessel.	Single screw	2 masts	Tons 1,210
NIKK	SANDPIPER ¹	Mine sweeper	do.	do.	840
NIKL	VIREO.....	do.	do.	do.	840
NIKM	LEXINGTON.....	Aircraft carrier	Electric, 4 screws	1 tripod mast.	33,000
NIKP	WOODCOCK.....	Mine sweeper	Single screw	2 masts	840
NIKQ	QUAIL.....	do.	do.	do.	840
NIKR	EIDER.....	do.	do.	do.	840
NIKS	THRUSH.....	do.	do.	do.	840
NIKY	TERN.....	do.	do.	do.	840
NIKX	CORMORANT.....	do.	do.	do.	840
NIKC	GREBE.....	do.	do.	do.	840
NILO	R-1.....	Submarine	Twin screw	do.	530
NILD	R-2.....	do.	do.	do.	530
NILF	R-3.....	do.	do.	do.	530
NILQ	R-4.....	do.	do.	do.	530
NILJ	R-5.....	do.	do.	do.	530
NILK	R-6.....	do.	do.	do.	530
NILL	R-7.....	do.	do.	do.	530
NILM	R-8.....	do.	do.	do.	530
NILN	R-9.....	do.	do.	do.	530
NILP	R-10.....	do.	do.	do.	530
NILQ	R-11.....	do.	do.	do.	530
NILR	R-12.....	do.	do.	do.	530
NILS	R-13.....	do.	do.	do.	530
NILT	R-14.....	do.	do.	do.	530
NIMG	S-1.....	do.	do.	do.	800
NIMK	S-3.....	do.	do.	do.	790
NIML	S-4.....	do.	do.	do.	790
NIMN	S-6.....	do.	do.	do.	790
NIMP	S-7.....	do.	do.	do.	790
NIMQ	S-8.....	do.	do.	do.	790
NIMR	S-9.....	do.	do.	do.	790
NIMS	S-10.....	do.	do.	do.	790
NIMT	S-11.....	do.	do.	do.	790
NIMV	S-12.....	do.	do.	do.	790
NIMX	S-13.....	do.	do.	do.	790
NIMZ	S-14.....	do.	do.	do.	790
NINB	S-15.....	do.	do.	do.	790
NINC	S-16.....	do.	do.	do.	790
NIND	S-17.....	do.	do.	do.	790
NINF	S-18.....	do.	do.	do.	800
NING	S-19.....	do.	do.	do.	800
NINJ	S-20.....	do.	do.	do.	800
NINK	S-21.....	do.	do.	do.	800
NINL	S-22.....	do.	do.	do.	800
NINM	S-23.....	do.	do.	do.	800
NINN	S-24.....	do.	do.	do.	800
NINP	S-25.....	do.	do.	do.	800
NINQ	S-26.....	do.	do.	do.	800
NINR	S-27.....	do.	do.	do.	800
NINS	S-28.....	do.	do.	do.	800
NINT	S-29.....	do.	do.	do.	800
NINV	S-30.....	do.	do.	do.	800
NINX	S-31.....	do.	do.	do.	800
NINZ	S-32.....	do.	do.	do.	800
NIPB	S-33.....	do.	do.	do.	800
NIPC	S-34.....	do.	do.	do.	800
NIPD	S-35.....	do.	do.	do.	800
NIPF	S-36.....	do.	do.	do.	800
NIPG	S-37.....	do.	do.	do.	800
NIPJ	S-38.....	do.	do.	do.	800
NIPK	S-39.....	do.	do.	do.	800
NIPL	S-40.....	do.	do.	do.	800
NIPM	S-41.....	do.	do.	do.	800
NIPN	S-42.....	do.	do.	do.	850
NIPP	S-43.....	do.	do.	do.	850
NIPQ	S-44.....	do.	do.	do.	850
NIPR	S-45.....	do.	do.	do.	850
NIPS	S-46.....	do.	do.	do.	850
NIPT	S-47.....	do.	do.	do.	850
NIPV	S-48.....	do.	do.	do.	1,000
NIQF	HOUSTON.....	Heavy cruiser	Turbine, 4 screws	2 tripod masts.	9,050
NIQJ	UTAH ¹⁰	Mobile target	do.	1 cage, 1 pole mast.	22,000
NIQL	S.C. 432.....	Submarine chaser	Triple screw	1 mast	75

See footnotes at end of table.

Government Vessels

UNITED STATES NAVY—Continued

Signal and radio call letters	Name of vessel	Type	Propulsion	Masts	Displacement (standard)
					<i>Tons</i>
NIQP	HUNT.....	Destroyer.....	Turbine, 2 screws.....	2 masts.....	1,190
NIQS	BAGLEY.....	do.....	do.....	do.....	1,060
NIQT	BARNEY.....	do.....	do.....	do.....	1,090
NIQV	S. C. 440.....	Submarine chaser.....	Triple screw.....	1 mast.....	75
NIQX	BIDDLE.....	Destroyer.....	Turbine, 2 screws.....	2 masts.....	1,090
NIQZ	BLAKELEY.....	do.....	do.....	do.....	1,090
NIRD	DAHLOREN.....	do.....	do.....	do.....	1,190
NIRF	DUFONT.....	do.....	do.....	do.....	1,090
NIRG	WARBINGTON.....	do.....	do.....	do.....	650
NIRJ	FOOTE.....	do.....	do.....	do.....	1,060
NIRL	WHITNEY.....	Tender.....	Turbine, 1 screw.....	do.....	12,450
NIRM	HOLLAND.....	Tender.....	do.....	do.....	11,670
NIRN	WRIGHT.....	do.....	do.....	do.....	11,500
NIRP	WHEELING ⁹	Unclassified.....	Twin screw.....	do.....	990
NIRQ	FOX.....	Destroyer.....	Turbine, 2 screws.....	2 masts.....	1,190
NIRR	MARBLEHEAD.....	Light cruiser.....	Turbine, 4 screws.....	1 pole, 1 tri-pod mast.....	7,050
NIRS	WILMINGTON ⁹	Unclassified.....	Twin screw.....	1 military mast.....	1,392
NIRT	RALEIGH.....	Light cruiser.....	Turbine, 4 screws.....	1 pole, 1 tri-pod mast.....	7,050
NIRV	CONCORD.....	do.....	do.....	do.....	7,050
NIRX	CANOPUS.....	Tender.....	Single screw.....	2 masts.....	8,000
NIRZ	DENEOLA.....	do.....	Turbine, 1 screw.....	do.....	10,000
NISO	TINGEY.....	Destroyer.....	Turbine, 2 screws.....	do.....	1,190
NISJ	PENSACOLA.....	Heavy cruiser.....	Turbine, 4 screws.....	2 tri-pod masts.....	9,100
NISK	SALT LAKE CITY.....	do.....	do.....	do.....	9,100
NISL	OMAHA.....	Light cruiser.....	do.....	1 pole, 1 tri-pod mast.....	7,050
NISM	MILWAUKEE.....	do.....	do.....	do.....	7,050
NISN	CINCINNATI.....	do.....	do.....	do.....	7,050
NISP	DETROIT.....	do.....	do.....	do.....	7,050
NISQ	RICHMOND.....	do.....	do.....	do.....	7,050
NISR	TRENTON.....	do.....	do.....	do.....	7,050
NISS	MEMPHIS.....	do.....	do.....	do.....	7,050
NIST	TULSA.....	Gunboat.....	Turbine, 1 screw.....	2 masts.....	1,270
NISV	CHAUMONT.....	Transport.....	do.....	do.....	10,700
NISX	ARGONNE.....	Tender.....	do.....	do.....	11,000
NISZ	BAYSPRING.....	Tug.....	Single screw.....	do.....	775
NITR	WYOMING ¹⁰	Auxiliary.....	Turbine, 4 screws.....	1 cage, 1 tri-pod mast.....	26,000
NITS	MORRIS.....	Destroyer.....	Turbine, 2 screws.....	2 masts.....	1,190
NITZ	RODGERS.....	do.....	do.....	do.....	1,190
NIXD	SHURRICK.....	do.....	do.....	do.....	1,190
NIZM	SEMMES.....	do.....	do.....	do.....	1,190
NIZN	HULL ¹	do.....	do.....	do.....	² 1,500
NIZT	DAVIS.....	do.....	do.....	do.....	920
NIZZ	THORNTON.....	do.....	do.....	do.....	1,190
NOOB	TILLAMOOK.....	Tug.....	Single screw.....	1 mast, 1 derrick.....	575
NODF	S. C. 57.....	Submarine chaser.....	Triple screw.....	1 mast.....	75
NODP	S. C. 64.....	do.....	do.....	do.....	75
NOGL	S. C. 102.....	do.....	do.....	do.....	75
NOGM	S. C. 103.....	do.....	do.....	do.....	75
NOKN	S. C. 143.....	do.....	do.....	do.....	75
NOMD	S. C. 185.....	do.....	do.....	do.....	75
NOMN	S. C. 192.....	do.....	do.....	do.....	75
NOPF	S. C. 223.....	do.....	do.....	do.....	75
NOPG	S. C. 224.....	do.....	do.....	do.....	75
NOPN	S. C. 229.....	do.....	do.....	do.....	75
NOPQ	S. C. 231.....	do.....	do.....	do.....	75
NOPR	S. C. 431.....	do.....	do.....	do.....	75
NOPZ	S. C. 433.....	do.....	do.....	do.....	75
NOQQ	S. C. 437.....	do.....	do.....	do.....	75
NOQR	S. C. 252.....	do.....	do.....	do.....	75
NORS	S. C. 271.....	do.....	do.....	do.....	75
NOVL	S. C. 326.....	do.....	do.....	do.....	75
NOVN	S. C. 328.....	do.....	do.....	do.....	75
NOVQ	S. C. 330.....	do.....	do.....	do.....	75
NOXS	S. C. 353.....	do.....	do.....	do.....	75
NOZJ	S. C. 412.....	do.....	do.....	do.....	75
NUGK	KAWAHA.....	Oiler.....	Single screw.....	2 masts.....	14,450
NUGL	LARAMIE.....	do.....	do.....	do.....	14,450
NUGM	MATTOLE.....	do.....	do.....	do.....	14,450
NUGN	PATOKA.....	do.....	do.....	2 masts ¹¹	16,800
NUGP	HAWAHO.....	do.....	do.....	2 masts.....	16,800
NUGQ	HAWAHO.....	do.....	do.....	do.....	16,800

See footnotes at end of table.

Government Vessels

UNITED STATES NAVY—Continued

Signal and radio call letters	Name of vessel	Type	Propulsion	Masts	Displacement (standard)
					<i>Tons</i>
NUGR	SALINAS.....	Oiler.....	Single screw.....	2 masts.....	16,900
NUGS	SAPELO.....	do.....	do.....	do.....	16,900
NUGT	SEPULGA.....	do.....	do.....	do.....	16,900
NUQV	TIPPECANOE.....	do.....	Turbine, 1 screw.....	do.....	16,900
NUQX	TRINITY.....	do.....	do.....	do.....	16,900
NUJJ	SMITH THOMPSON.....	Destroyer.....	Turbine, 2 screws.....	do.....	1,190
NUJK	BARKER.....	do.....	do.....	do.....	1,190
NUJL	TRACY.....	do.....	do.....	do.....	1,190
NUJM	JAMES K. PAULDING.....	do.....	do.....	do.....	1,190
NUJN	OVERTON.....	do.....	do.....	do.....	1,190
NUJP	STURTEVANT.....	do.....	do.....	do.....	1,190
NUJR	HERNDON.....	do.....	do.....	do.....	1,190
NUKC	WASMUTH.....	do.....	do.....	do.....	1,190
NUKD	HULBERT.....	do.....	do.....	do.....	1,190
NUKF	NOA.....	do.....	do.....	do.....	1,190
NUKX	HUMPHREYS.....	do.....	do.....	do.....	1,190
NULK	ALDEN.....	do.....	do.....	do.....	1,190
NULL	BORIE.....	do.....	do.....	do.....	1,190
NULM	KANE.....	do.....	do.....	do.....	1,190
NULN	CHILDS.....	do.....	do.....	do.....	1,190
NULP	KING.....	do.....	do.....	do.....	1,190
NULQ	SANDS.....	do.....	do.....	do.....	1,190
NULR	SINCLAIR.....	do.....	do.....	do.....	1,190
NUMD	SLOAT.....	do.....	do.....	do.....	1,190
NUMO	MARCUS.....	do.....	do.....	do.....	1,190
NUMM	LITCHFIELD.....	do.....	do.....	do.....	1,190
NUMN	ZANE.....	do.....	do.....	do.....	1,190
NUMP	TREYER.....	do.....	do.....	do.....	1,190
NUMQ	WILLIAM B. PRESTON.....	do.....	do.....	do.....	1,190
NUNG	PREBLE.....	do.....	do.....	do.....	1,190
NUNL	WHIPPLE.....	do.....	do.....	do.....	1,190
NUNN	STEWART.....	do.....	do.....	do.....	1,190
NUNR	DOBBIN.....	Tender.....	Turbine, 1 screw.....	do.....	12,400
NUNE	WILLIAMSON.....	Destroyer.....	Turbine, 2 screws.....	do.....	1,150
NUNT	REUBEN JAMES.....	do.....	do.....	do.....	1,190
NUPO	JOHN D. EDWARDS.....	do.....	do.....	do.....	1,190
NUPL	PARROTT.....	do.....	do.....	do.....	1,190
NUPM	SICARD.....	do.....	do.....	do.....	1,190
NUPN	EDSALL.....	do.....	do.....	do.....	1,190
NUPP	BULMER.....	do.....	do.....	do.....	1,190
NUPQ	SIBIUS.....	Cargo.....	Turbine, 1 screw.....	do.....	11,400
NUPV	MACLEISH.....	Destroyer.....	Turbine, 2 screws.....	do.....	1,150
NUPX	FRUIT.....	do.....	do.....	do.....	1,190
NUPZ	SIMPSON.....	do.....	do.....	do.....	1,190
NUQD	MCCORMICK.....	do.....	do.....	do.....	1,190
NUQF	POPE.....	do.....	do.....	do.....	1,190
NUQJ	PEARY.....	do.....	do.....	do.....	1,190
NUQL	OFF.....	do.....	do.....	do.....	1,190
NUQM	PILLSBURY.....	do.....	do.....	do.....	1,190
NUQN	JOHN D. FORD.....	do.....	do.....	do.....	1,190
NUQP	TRUXTUN.....	do.....	do.....	do.....	1,190
NUQQ	BAINBRIDGE.....	do.....	do.....	do.....	1,190
NUQS	HOPKINS.....	do.....	do.....	do.....	1,190
NUQV	PAUL JONES.....	do.....	do.....	do.....	1,190
NURD	BARRY.....	do.....	do.....	do.....	1,190
NURG	LAWRENCE.....	do.....	do.....	do.....	1,190
NURJ	PERRY.....	do.....	do.....	do.....	1,190
NURI	DECATUR.....	do.....	do.....	do.....	1,190
WTDQ	SPICA.....	Cargo.....	Turbine, 1 screw.....	do.....	11,450
WTDR	RIGEL.....	Tender.....	do.....	do.....	10,000
WTDT	ALTAIR.....	do.....	do.....	do.....	10,000
	SEQUOIA.....	Yacht.....	do.....	do.....	do.....
	CALIFORNIA STATE ¹¹	Unclassified.....	Single screw.....	do.....	3,640
	NANTUCKET ¹²	do.....	do.....	Bark.....	1,261
	EMPIRE STATE ¹³	do.....	Turbine, 1 screw.....	2 masts.....	11,450
	WAINWRIGHT ¹⁴	Destroyer.....	Turbine, 2 screws.....	do.....	910
	WILKS ¹⁵	do.....	do.....	do.....	910
	EAGLE 46.....	Patrol vessel.....	Turbine, 1 screw.....	do.....	430

¹ Under construction.

² Estimated.

³ Converted for use in connection with tending aircraft.

⁴ At loaded summer draft.

⁵ Old monitor.

⁶ Old gunboat.

⁷ Approximate.

⁸ Old cruiser.

⁹ Old yacht.

¹⁰ Old battleship.

¹¹ After mast fitted as mooring mast for lighter-than-air craft.

¹² Data for vessel prior to modernization.

¹³ Loaned to the State of California as school ship.

¹⁴ Loaned to the State of Massachusetts as school ship.

¹⁵ Loaned to the State of New York as school ship.

¹⁶ Ordered disposed of.

QUARTERMASTER CORPS, UNITED STATES ARMY

Signal and radio call letter	Rig.	Name	Tonnage		Power and screws	When built	Where built	Home station	Complement	
			Gross	Net					Officers	Men
WUAC	St.s.	MEIGS.....□⊕	7,358	5,310	S.t.exp., 1 screw...	1921	Los Angeles, Calif.	San Francisco, Calif.	11	82
WUAD	St.s.	St. MIHIEL.....□⊕	7,555	3,919	S.turb., 1 screw...	1920	Hog Island, Pa.	do.	24	130
WUAF	St.s.	CHATEAU THIERRY.....□⊕	7,555	3,919	do.	1920	do.	New York, N.Y.	24	130
WUAG	St.s.	U. S. GRANT.....□⊕	9,410	5,764	S.q.exp., 2 screws...	1907	Stettin, Germany.	San Francisco, Calif.	13	172
WUAL	St.s.	LUDINGTON.....□⊕	8,266	6,168	S.turb., 1 screw...	1920	Gloucester, N.J.	Brooklyn, N.Y.	10	66
WUAM	St.s.	REPUBLIC.....□⊕	17,866	10,654	S.q.exp., 2 screws...	1907	Belfast, Ireland	New York, N.Y.	25	273
WYAA	St.s.	GEN. ROYAL T. FRANK.....□⊕	632	224	S.t.exp., 2 screws...	1909	Camden, N.J.	Honolulu, Hawaii	5	12
WYAB	St.s.	GEN. J. M. SCHOFIELD.....□⊕	632	224	do.	1909	do.	Fort Monroe, Va.	5	13
WYAC	St.s.	JOSEPH HENEY.....□	601	409	do.	1909	Newport News, Va.	Fort Hancock, N.J.	4	13
WYAD	St.s.	GEN. ALESHIRE.....	293	284	S.t.exp., 1 screw...	1913	Port Richmond, N.Y.	Brooklyn, N.Y.	2	12
WYAE	St.s.	CANBY.....	219	142	S.comp., 1 screw...	1898	Sleightsburg, N.Y.	New York, N.Y.	4	8
WYAF	St.s.	GEN. E. O. C. ORD.....□⊕	590	401	S.t.exp., 2 screws...	1909	Wilmington, Del.	Fort Hancock, N.J.	5	13
WYAG	St.s.	COL. GEO. ARMISTZAD.....□⊕	498	304	do.	1904	Philadelphia, Pa.	Presidio, San Francisco, Calif.	5	13
WYAH	St.s.	GEN. ROBERT ANDERSON.....□⊕	159	104	S.comp., 1 screw...	1908	Quincy, Mass.	Boston, Mass.	2	6
WYAI	St.s.	MAJ. JAS. E. NORMOYLE.....□⊕	196	99	do.	1918	Milford, Del.	New York, N.Y.	2	4
WYAJ	St.s.	GEN. MILEY.....□	364	187	S.comp., 2 screws...	1911	Hong Kong, China.	Manila Bay, P.I.	5	26
WYAK	St.s.	GEN. G. W. GETTY.....□⊕	168	104	S.comp., 1 screw...	1909	Quincy, Mass.	Cristobal, Canal Zone.	2	2
WYAL	St.s.	EL AQUARIO.....□	562	290	S.t.exp., 1 screw...	1919	Seattle, Wash.	San Francisco, Calif.	4	11
WYAM	St.s.	CAPT. J. FORNANCE.....□	164	106	S.comp., 1 screw...	1909	Portland, Oreg.	Chilkoot Barracks, Alaska.	2	6
WYAN	St.s.	RENO.....□	135	67	do.	1889	Philadelphia, Pa.	Fort Monroe, Va.	2	6
WYAP	St.s.	EL AQUADOR.....□	390	238	do.	1906	San Francisco, Calif.	Fort Mason, Calif.	4	12
WYAQ	St.s.	GEN. F. M. COX.....□⊕	900	600	S.t.exp., 2 screws...	1922	Charleston, W. Va.	San Francisco, Calif.	5	11
WYAR	St.s.	GEN. R. N. BACHELDER.....□⊕	280	167	S.comp., 1 screw...	1905	Philadelphia, Pa.	Portland, Maine	4	8
WYAU	St.s.	SAN PEDRO.....□	113	44	do.	1890	England	Manila Bay, P.I.	1	3
WYAV	St.s.	SLOCUM.....□	587	284	S.t.exp., 1 screw...	1898	Philadelphia, Pa.	San Francisco, Calif.	4	10
WYAY	St.s.	GEN. RICHARD ARNOLD.....□⊕	159	104	S.comp., 1 screw...	1908	Quincy, Mass.	Fort H. G. Wright, N.Y.	3	6
WYBA	St.s.	GEN. ABSALOM BAIRD.....□⊕	704	138	S.t.exp., 2 screws...	1919	Milwaukee, Wis.	New London, Conn.	7	20
WYBB	St.s.	GEN. J. FRANKLIN BELL.....□⊕	704	138	do.	1919	do.	Fort Worden, Wash.	7	20
WYBD	St.s.	GEN. WM. M. GRAMHAM.....□⊕	641	126	do.	1917	Camden, N.J.	Cristobal, Canal Zone.	6	15
WYBE	St.s.	COL. GEO. E. HARRISON.....□⊕	704	138	do.	1919	Milwaukee, Wis.	Philippine Islands.	7	20
WYBS	Ol.s.	Lt. COL. H. C. SCHUMM.....□	170	92	Diesel, 1 screw...	1910	Bay City, Mich.	Fort Sherman, Canal Zone.	2	4
WYBV	St.s.	MAJ. A. G. JENKINS.....□	170	92	S.comp., 1 screw...	1919	do.	Fort Barrancas, Fla.	2	8
WYBY	St.s.	CAPT. C. M. CONDON.....□	170	92	S.comp., 1 screw...	1910	do.	do.	2	4
WYCA	St.s.	CUBA.....□	594	266	S.t.exp., 1 screw...	1901	Bath, Maine	Honolulu, Hawaii	4	16
WYCR	Ol.s.	GEN. MORGAN-LEWIS.....□	900	700	Diesel, 2 screws...	1921	Wilmington, N.C.	Cristobal, Canal Zone.	5	11
WYCS	St.s.	SPRING CARROLL.....□⊕	280	146	S.comp., 1 screw...	1903	Wilmington, Del.	Fort Moultrie, S.C.	4	7
WZAF	St.s.	GEN. JOHN McE. HYDE.....□⊕	900	600	S.t.exp., 2 screws...	1921	Charleston, W. Va.	Manila, P.I.	3	15

• Concrete.

Government Vessels

145

ENGINEER CORPS, UNITED STATES ARMY

[Steel vessels in SMALL CAPITALS, wood in roman]

Signal and radio call letter	Rig	Name	Dis- placement	When built	Where built	Where employed	Comple- ment	
							Off- cers	Men
WYAW	St.s.	JADWIN.....	1,063	1934	Point Pleasant, W. Va.	Mississippi River	12	42
WYAX	St.s.	BURGESS.....	1,063	1934	do.	do.	12	42
WYBC	St.s.	SAN PABLO.....	1,150	1916	Baltimore, Md.	San Pablo Bay, Calif.	8	31
WYBO	St.s.	SUTER.....	288	1928	Gasconade, Mo.	Missouri River	10	69
WYBH	St.w.	CHINOOK.....	7,400	1892	Belfast, Ireland	Galveston, Tex.	10	27
WYBI	St.s.	COL. P. S. MICHIE.....	1,526	1913	Seattle, Wash.	Coos Bay, Oreg.	2	3
WYBJ	Q.a.s.	Wah-ta-wah.....	52	1911	Greenport, N.Y.	New York Harbor	11	52
WYBK	St.s.	NEW ORLEANS.....	4,700	1912	Quincy, Mass.	Delaware River	4	28
WYBL	St.s.	COMSTOCK.....	983	1915	Baltimore, Md.	Cape Fear River, N.C.	5	24
WYBM	St.s.	ABSECON.....	560	1914	do.	Tampa Harbor, Fla.	9	45
WYBN	St.s.	BENYAURD.....	2,978	1904	Richmond, Va.	Passes of the Mis- sissippi River.	9	44
WYBO	St.s.	GALVESTON.....	3,375	1908	Sparrows Point, Md.	Galveston Harbor, Tex.	2	14
WYBQ	St.s.	IONIAN.....	212	1904	Camden, N.J.	do.	10	41
WYBR	St.s.	DETROIT WAYNE.....	3,600	1919	Detroit, Mich.	Mississippi River	10	41
WYBT	St.s.	LAKE FAIRFAX.....	3,600	1919	do.	do.	8	41
WYBU	St.s.	RARITAN.....	3,911	1908	Sparrows Point, Md.	New York Harbor	10	56
WYBX	St.s.	DELAWARE.....	3,650	1905	do.	Delaware River	9	44
WYBZ	St.s.	MANHATTAN.....	3,840	1904	do.	do.	6	14
WYCB	St.s.	INSPECTOR.....	345	1915	Charleston, W. Va.	Mississippi River	4	7
WYCC	St.w.	JUPITER.....	100	1912	Jeffersonville, Ind.	do.	4	7
WYCD	St.w.	SATURN.....	136	1912	do.	do.	13	37
WYCE	Drq.	ZETA.....	871	1898	Grafton, Ill.	do.	11	26
WYCF	St.w.	IOTA.....	854	1900	do.	do.	10	29
WYCH	St.w.	HENRY FLAD.....	955	1901	do.	do.	2	15
WYCK	St.w.	CHISCA.....	640	1923	Memphis, Tenn.	Grays Harbor, Wash.	9	47
WYCL	St.s.	CULEBRA.....	3,230	1907	Sparrows Point, Md.	Mare Island Strait, Calif.	12	32
WYCN	El.s.	MACKENZIE.....	3,015	1924	Chester, Pa.	New York Harbor	12	22
WYCO	El.s.	W. L. MARSHALL.....	3,015	1924	do.	Savannah Harbor	12	32
WYCP	El.s.	DAN C. KINGMAN.....	3,400	1924	Point Pleasant, W. Va.	do.	6	12
WYCQ	Ol.s.	WM. T. ROSSSELL.....	3,490	1924	Chester, Pa.	Delaware River	6	7
WYCT	St.w.	MISSISSIPPI.....	600	1927	Paducah, Ky.	Mississippi River	13	35
WYCU	St.w.	Aldebaran.....	128	1924	Wabasha, Minn.	do.	8	37
WYCV	Drq.	OMEGA.....	863	1896	Pittsburgh, Pa.	do.	5	30
WYCW	St.s.	CLATSOP.....	1,800	1908	Newport News, Va.	Columbia and Wil- lamette River.	6	16
WYCX	El.s.	TAYLOR.....	1,300	1926	Kearney, N.J.	Buffalo Harbor, N.Y.	2	8
WYCY	St.w.	TUSCUMBIA.....	641	1914	Ambridge, Pa.	Mississippi River	6	34
WYDZ	St.w.	LUTHER L. GRIFFITH.....	89	1922	Pittsburg, Pa.	do.	9	33
WYDA	St.p.	H. G. WRIGHT.....	1,200	1880	St. Louis, Mo.	do.	10	30
WYDB	St.s.	SAVANNAH.....	1,170	1904	Sparrows Point, Md.	Portland, Oreg.	5	13
WYDC	St.w.	QUYANDOT.....	229	1912	Cincinnati, Ohio.	Mississippi River	10	30
WYDD	St.w.	FORT GADE.....	815	1908	Dubuque, Iowa.	do.	10	30
WYDE	St.w.	FORT CHARTRES.....	815	1908	do.	do.	10	30
WYDG	St.s.	BARNARD.....	1,450	1901	Camden, N.J.	Tampa Harbor, Fla.	5	10
WYDH	El.w.	GOUVERNEUR.....	200	1926	Jeffersonville, Ind.	Mississippi River	9	34
WYDI	Drq.	THEBES.....	600	1898	do.	do.	14	39
WYDJ	Drq.	SELMA.....	600	1898	Rock Island, Ill.	do.	2	7
WYDK	St.w.	GEN. JAS. F. McINDOE.....	183	1925	Gasconade, Mo.	do.	3	20
WYDL	St.w.	MAMIE S. BARRETT.....	321	1921	Jeffersonville, Ind.	do.	4	12
WYDM	St.w.	C. W. HOWELL.....	305	1881	South St. Louis, Mo.	do.	7	52
WYDN	St.w.	CONTROL.....	354	1921	Pittsburgh, Pa.	Mississippi River	20	20
WYDR	St.s.	ROBERT McDREGOR.....	769	1914	Dubuque, Iowa.	Missouri River	4	12
WYDS	St.w.	MINNEAPOLIS.....	235	1915	Grafton, Ill.	Mississippi River	7	52
WYDT	St.s.	POTTER.....	1931	1931	Pittsburgh, Pa.	do.	4	12
WYDU	St.s.	OCKERSON.....	1931	1931	do.	do.	7	52
WYDV	St.w.	DUNDEE.....	1932	1932	do.	do.	20	20
WYDW	St.w.	GRAFTON.....	1932	1932	do.	do.		
WYDX	St.w.	STE. GENEVIEVE.....	1932	1932	do.	do.		
WYDZ	St.w.	TODD.....	770	1932	Dubuque, Iowa.	do.		

† Rebuilt.

Government Vessels

UNITED STATES COAST GUARD

(Steel vessels in SMALL CAPITALS, iron vessels in *italics*, wood in roman)
 NCU = General radio call for all Coast Guard vessels
 NIDK = Radio call assigned to vessels on international ice patrol

Signal and radio call letters	Name	Description	Tons	When built	Where built	Station
NROF	REDWING.....	⊗ Steam screw, single screw.	1,210	1919	Baltimore, Md.....	Port Angeles, Wash.
NROG	GREESHAM.....	⊗ do.	1,120	1915	Cleveland, Ohio.....	Mobile, Ala.
NROO	OSSEPE.....	⊗ do.	967	1915	Newport News, Va.....	Portland, Maine.
NROQ	TUSCARORA.....	⊗ do.	739	1902	Richmond, Va.....	St. Petersburg, Fla.
NROC	SENECA.....	⊗ do.	1,630	1908	Newport News, Va.....	Mobile, Ala.
NROU	UNALGA.....	⊗ do.	1,181	1912	do.....	San Juan, P.R.
NROV	TALLAPOOSA.....	⊗ do.	912	1915	do.....	Juneau, Alaska.
NROW	SEMINOLE.....	⊗ do.	900	1900	Baltimore, Md.....	Sault Ste. Marie, Mich.
NROY	YAMACRAW.....	⊗ do.	1,210	1909	Camden, N.J.....	Savannah, Ga.
NRFA	ACUSHNET.....	⊗ do.	839	1908	Newport News, Va.....	Woods Hole, Mass.
NRFO	CAHOKIA.....	⊗ do.	750	1920	City Island, N.Y.....	Eureka, Calif.
NRFD	Apache.....	⊗ do.	764	1891	Baltimore, Md.....	Baltimore, Md.
NRFF	CARRASSET.....	⊗ do.	1,133	1919	Puget Sound, Wash.....	Norfolk, Va.
NRFG	Escanaba.....	⊗ Steam screw, geared turbine.	1,005	1932	Bay City, Mich.....	Grand Haven, Mich.
NRFK	KICKAPOO.....	⊗ Steam screw, single screw.	840	1919	Elizabethport, N.J.....	Rockland, Maine.
NRFL	MANHATTAN.....	⊗ do.	406	1918	Balboa, Canal Zone.....	New York, N.Y.
NRFM	MASCOUIN.....	⊗ do.	869	1920	Green Bay, Wis.....	Norfolk, Va.
NRFP	PAMICO.....	⊗ Steam screw, twin screw.	451	1907	Wilmington, Del.....	New Bern, N.C.
NRFQ	Pequot.....	⊗ do.	1,106	1909	Camden, N.J.....	Boston, Mass.
NRFS	SHAWNEE.....	⊗ Steam screw, single screw.	900	1922	Oakland, Calif.....	San Francisco, Calif.
NRFU	SNOHOMISH.....	⊗ do.	879	1908	Wilmington, Del.....	Port Angeles, Wash.
NRFV	TAMAROA.....	⊗ do.	788	1919	Elizabethport, N.J.....	San Diego, Calif.
NRFW	SAUKEE.....	⊗ do.	853	1920	Green Bay, Wis.....	Key West, Fla.
NRGA	AURORA.....	⊗ Diesel, twin screw.	334	1931	Bath, Maine.....	Savannah, Ga.
NRGB	Argo.....	⊗ do.	337	1933	Camden, N.J.....	Newport, R.I.
NRGO	Calypso.....	⊗ do.	334	1932	Bath, Maine.....	San Pedro, Calif.
NRGD	DAPHNE.....	⊗ do.	334	1932	do.....	San Francisco, Calif.
NRGF	Galates.....	⊗ do.	337	1933	Camden, N.J.....	New York, N.Y.
NRGH	HERMES.....	⊗ do.	334	1932	Bath, Maine.....	San Pedro, Calif.
NRGI	ICARUS.....	⊗ do.	334	1932	do.....	New York, N.Y.
NRGP	PERSEUS.....	⊗ do.	334	1932	do.....	San Diego, Calif.
NRGS	THETIS.....	⊗ do.	334	1931	do.....	Boston, Mass.
NRHA	CG-100.....	⊗ Gasoline, twin screw.	37	1924	Camden, N.J.....	St. Petersburg, Fla.
NRHL	CG-109.....	⊗ do.	37	1925	do.....	Fort Lauderdale, Fla.
NRHM	CG-110.....	⊗ do.	37	1925	do.....	Cape May, N.J.
NRHP	CG-112.....	⊗ do.	37	1925	do.....	Do.
NRHU	CG-118.....	⊗ do.	37	1925	Bay City, Mich.....	Sault Ste. Marie, Mich.
NRHV	CG-119.....	⊗ do.	37	1925	do.....	Do.
NRHX	CG-121.....	⊗ do.	37	1925	do.....	Charleston, S.C.
NRID	CG-128.....	⊗ do.	37	1925	do.....	Fort Lauderdale, Fla.
NRIG	CG-130.....	⊗ do.	37	1924	Fall River, Mass.....	Pascagoula, Miss.
NRIH	CG-131.....	⊗ do.	37	1925	do.....	New York, N.Y.
NRIM	CG-135.....	⊗ do.	37	1925	do.....	New London, Conn.
NRIR	CG-139.....	⊗ do.	37	1925	do.....	New York, N.Y.
NRIS	CG-140.....	⊗ do.	37	1924	Benton Harbor, Mich.....	Norfolk, Va.
NRIW	CG-143.....	⊗ do.	37	1925	do.....	New York, N.Y.
NRJB	CG-148.....	⊗ do.	37	1925	do.....	New London, Conn.
NRJL	CG-153.....	⊗ do.	37	1925	Freeport, N.Y.....	Buffalo, N.Y.
NRJL	CG-156.....	⊗ do.	37	1925	do.....	New London, Conn.
NRJM	CG-157.....	⊗ do.	37	1925	do.....	Do.
NRJO	CG-158.....	⊗ do.	37	1925	do.....	Gloucester, Mass.
NRJV	CG-164.....	⊗ do.	37	1925	New York, N.Y.....	Buffalo, N.Y.
NRKA	Arcata.....	⊗ Steam screw, single screw.	138	1903	San Francisco, Calif.....	Seattle, Wash.
NRKB	Cygan.....	⊗ Gas screw, triple screw.	75	1917	Mobile, Ala.....	Oakland, Calif.
NRKC	Cook.....	⊗ do.	75	1918	Bristol, R.I.....	New London, Conn.
NRKD	A-B 9.....	⊗ Diesel, single screw.	1915	1915	Lynn, Mass.....	Boston, Mass.
NRKE	Clayton.....	⊗ Steam, single screw.	132	1916	Staten Island, N.Y.....	Curtis Bay, Md.
NRKF	Guthrie.....	⊗ do.	146	1895	Baltimore, Md.....	New York, N.Y.
NRKH	Hudson.....	⊗ do.	179	1893	Camden, N.J.....	Do.
NRKI	Patrol.....	⊗ Gasoline, twin screw.	23	1917	City Island, N.Y.....	Do.
NRKJ	Catumet.....	⊗ Steam screw, triple screw.	170	1894	Buffalo, N.Y.....	Do.
NRKK	Tingard.....	⊗ Gas screw, twin screw.	75	1917	Nyack, N.Y.....	Oakland, Calif.
NRKL	GOLDEN GATE.....	⊗ Steam screw, single screw.	243	1896	Seattle, Wash.....	San Francisco, Calif.
NRKM	WISSAHICKON.....	⊗ do.	184	1904	Baltimore, Md.....	New York, N.Y.
NRKO	WINNIMMET.....	⊗ do.	182	1903	do.....	Baltimore, Md.
NRKP	MACKINAC.....	⊗ do.	241	1903	do.....	Boston, Mass.
NRKS	Smith.....	⊗ Gas screw, twin screw.	75	1917	Jacksonville, Fla.....	Oakland, Calif.
NRKU	DAVEY.....	⊗ Steam screw, single screw.	182	1908	Wilmington, Del.....	New Orleans, La.
NRKV	Vincoes.....	⊗ Diesel, twin screw.	53			Curtis Bay, Md.

Government Vessels

UNITED STATES COAST GUARD—Continued

Signal and radio call letters	Name	Description	Tons	When built	Where built	Station
NRKX	Swift	Gas screw, twin screw		1917	Los Angeles, Calif.	San Francisco, Calif.
NRKY	Guard	Steam screw, single screw	52	1914	Mare Island, Calif.	Seattle, Wash.
NRLA	ACTIVE	Diesel, twin screw	260	1926	Camden, N.J.	Corpus Christi, Tex.
NRLB	AGASSIZ	do	260	1926	do	Fernandina, Fla.
NRLC	ANTIETAM	do	260	1926	do	Gloucester, Mass.
NRLD	BOUTWELL	do	260	1927	do	Charleston, S.C.
NRLF	CARTOAN	do	260	1927	do	Harbor Beach, Mich.
NRLG	CAHOONE	do	260	1927	do	New York, N.Y.
NRLJ	CRAWFORD	do	260	1927	do	Two Harbors, Minn.
NRLK	Chippewa	Steam screw, single screw	215	1919	Milwaukee, Wis.	Sault Ste. Marie, Mich.
NRLM	DILIGENCE	Diesel, twin screw	250	1927	Camden, N.J.	Cleveland, Ohio.
NRLP	DIX	do	250	1927	do	Stapleton, N.Y.
NRLQ	FAUNCE	do	250	1927	do	Bourne, Mass.
NRLR	FREDERICK LEE	do	250	1927	do	Cutler, Maine.
NRLS	GENERAL GREENE	do	250	1927	do	Woods Hole, Mass.
NRLU	HARRIET LANE	do	250	1926	do	Provincetown, Mass.
NRLV	JACOBSON	do	250	1927	do	Greenport, N.Y.
NRLW	KIMBALL	do	250	1927	do	Paconga, Miss.
NRLX	LEONARD	do	250	1927	do	do
NRLY	MARION	do	250	1927	do	St. Thomas, V.I.
NRLZ	NEMAH	do	250	1927	do	San Francisco, Calif.
NRMA	PULASKI	do	280	1927	do	Marshfield, Ore.
NRMB	RELIANCE	do	250	1927	do	Honolulu, Hawaii.
NRMC	RUSH	do	250	1927	do	Chicago, Ill.
NRMD	TIGER	do	250	1927	do	Honolulu, Hawaii.
NRME	TRAVIS	do	250	1927	do	Morehead City, N.C.
NRMF	VIOLANT	do	250	1927	do	Lake Worth, Fla.
NRMG	WOODBURY	do	250	1927	do	Gulfport, Miss.
NRMJ	YEATON	do	250	1927	do	do
NRMP	Chilcope	Steam screw, single screw	215	1919	Kingston, N.Y.	Portland, Maine.
NRMY	Leopard	do	367	1920	Benton Harbor, Mich.	New York, N.Y.
NRNB	CG-170	Gasoline, Twin screw	37	1924	East Boothbay, Maine.	Mobile, Ala.
NRNC	CG-171	do	37	1924	do	New London, Conn.
NRND	CG-172	do	37	1925	do	do
NRNE	CG-173	do	37	1925	do	Buffalo, N.Y.
NRNF	CG-174	do	37	1925	do	Norfolk, Va.
NRNG	CG-176	do	37	1925	do	New London, Conn.
NRNL	CG-178	do	37	1925	do	do
NRNU	CG-183	do	37	1924	Newport News, Va.	Cape May, N.J.
NRNV	CG-185	do	37	1925	do	Fort Lauderdale, Fla.
NRNX	CG-186	do	37	1925	do	Charleston, S.C.
NRPA	ALERT	Diesel, twin screw	250	1926	Camden, N.J.	Ketchikan, Alaska.
NRPB	BONHAM	do	250	1926	do	San Diego, Calif.
NRPC	EWING	do	250	1927	do	Santa Barbara, Calif.
NRPD	MCLANE	do	250	1927	do	Bellingham, Wash.
NRPE	MORRIS	do	250	1927	do	Seward, Alaska.
NRPF	COLFAX	do	250	1927	do	Port Angeles, Wash.
NRPG	Lighting	Steam screw, single screw	367	1920	Milford, Del.	New York, N.Y.
NRPJ	Kankakee	Steam, stern wheel	383	1919	Dubuque, Iowa	Evanville, Ind.
NRPS	RARITAN	Steam screw, single screw		1905	Wilmington, Del.	New York, N.Y.
NRQA	CG-400	Gasoline, twin screw	43	1931	Newport News, Va.	New London, Conn.
NRQB	CG-401	do	43	1931	do	do
NRQC	CG-402	do	43	1931	do	do
NRQD	CG-403	do	43	1931	do	do
NRQE	CG-404	do	43	1931	do	do
NRQG	CG-405	do	43	1931	do	do
NRRA	CG-190	do	37	1925	Portsmouth, N.H.	New York, N.Y.
NRRC	CG-192	do	37	1925	do	New London, Conn.
NRRD	CG-193	do	37	1924	Annapolis, Md.	St. Petersburg, Fla.
NRRE	CG-197	do	37	1925	do	Buffalo, N.Y.
NRRF	CG-203	do	37	1924	Kingston, N.Y.	New York, N.Y.
NRRW	CG-207	do	37	1925	do	Stapleton, N.Y.
NRUA	CHAMPLAIN	Electric turbine, single screw	1,975	1929	Quincy, Mass.	do
NRUB	CHELAN	do	1,975	1928	do	Seattle, Wash.
NRUD	TAHOE	do	1,975	1928	do	San Francisco, Calif.
NRUF	MENDOTA	do	1,975	1929	do	Norfolk, Va.
NRUG	TAMPA	do	1,780	1921	Oakland, Calif.	New York, N.Y.
NRUH	HAIDA	do	1,780	1921	do	Seattle, Wash.
NRUI	ITASCA	do	1,983	1930	do	Honolulu, Hawaii.
NRUK	SARANAC	do	1,983	1930	do	Galveston, Tex.
NRUL	NORTHLAND	do	2,151	1927	Newport News, Va.	San Francisco, Calif.
NRUM	MOHAVE	do	1,773	1921	Oakland, Calif.	Boston, Mass.
NRUP	PONTCHARTRAIN	do	1,975	1928	Quincy, Mass.	Norfolk, Va.
NRUQ	MODOC	do	1,773	1921	Oakland, Calif.	Wilmington, N.C.
NRUS	SEBAGO	do	1,983	1930	do	New York, N.Y.

Government Vessels

UNITED STATES COAST GUARD—Continued

Signal and radio call letters	Name	Description	Tons	When built	Where built	Station
NRUV	SHOSHONE.....Ⓢ	Electric turbine, single screw.	1,983	1930	Oakland, Calif.....	San Francisco, Calif.
NRUW	CAYUGA.....Ⓢ	do.....	1,983	1932	Staten Island, N.Y....	Boston, Mass.
NRVA	CG-211.....Ⓢ	Gasoline, twin screw....	37	1925	Kingston, N.Y.....	Buffalo, N.Y.
NRVC	CG-213.....Ⓢ	do.....	37	1924	Milford, Del.....	New York, N.Y.
NRVD	CG-214.....Ⓢ	do.....	37	1924	do.....	Do.
NRVF	CG-215.....Ⓢ	do.....	37	1924	do.....	Stapleton, N.Y.
NRVJ	CG-218.....Ⓢ	do.....	37	1925	do.....	Cape May, N.J.
NRVK	CG-219.....Ⓢ	do.....	37	1925	do.....	Buffalo, N.Y.
NRVU	CG-226.....Ⓢ	do.....	37	1924	do.....	Cape May, N.J.
NRVW	CG-228.....Ⓢ	do.....	37	1925	do.....	Morehead City, N.C.
NRWA	COEWIN.....Ⓢ	Diesel, twin screw.....	210	1925	Bay City, Mich.....	Toledo, Ohio.
NRWB	DALLAS.....Ⓢ	do.....	210	1925	do.....	Sault Ste. Marie, Mich.
NRWD	EAGLE.....Ⓢ	do.....	210	1925	do.....	Charlotte, N.Y.
NRWD	DEXTER.....Ⓢ	do.....	210	1925	do.....	Buffalo, N.Y.
NRWF	FORWARD.....Ⓢ	do.....	210	1925	do.....	Oswego, N.Y.
NRWG	GALLATIN.....Ⓢ	do.....	210	1926	do.....	Cambridge, Md.
NRWJ	MAHONING.....Ⓢ	do.....	210	1926	do.....	Philadelphia, Pa.
NRWK	MANSEMOND.....Ⓢ	do.....	210	1926	do.....	Marquette, Mich.
NRWL	NAUGATUCK.....Ⓢ	do.....	210	1926	do.....	Southport, N.C.
NRWP	PATRIOT.....Ⓢ	do.....	210	1926	do.....	Huron, Ohio.
NRWQ	PERRY.....Ⓢ	do.....	210	1926	do.....	Green Bay, Wis.
NRWS	PETREL.....Ⓢ	do.....	210	1926	do.....	Erie, Pa.
NRWU	WOLCOTT.....Ⓢ	do.....	210	1926	do.....	Milwaukee, Wis.
NRXL	CG-244.....Ⓢ	Gasoline, twin screw....	37	1924	Jacksonville, Fla....	Fort Lauderdale, Fla.
NRXV	CG-254.....Ⓢ	do.....	37	1924	Alameda, Calif.....	San Pedro, Calif.
NRXW	CG-255.....Ⓢ	do.....	37	1924	do.....	Do.
NRXY	CG-257.....Ⓢ	do.....	37	1925	do.....	Do.
NRYA	CG-259.....Ⓢ	do.....	37	1925	do.....	Do.
NRYB	CG-260.....Ⓢ	do.....	37	1925	do.....	Do.
NRYD	CG-262.....Ⓢ	do.....	37	1925	do.....	Oakland, Calif.
NRYH	CG-265.....Ⓢ	do.....	37	1924	Seattle, Wash.....	Port Townsend, Wash.
NRYO	CG-270.....Ⓢ	do.....	37	1925	do.....	Do.
NRYP	CG-271.....Ⓢ	do.....	37	1925	do.....	Do.
NRYU	CG-274.....Ⓢ	do.....	37	1925	do.....	Do.
NRYZ	CG-279.....Ⓢ	do.....	37	1925	Camden, N.J.....	Morehead City, N.C.
NRZK	CG-288.....Ⓢ	do.....	37	1925	do.....	New London, Conn.
NRZZ	CG-302.....Ⓢ	do.....	37	1925	Gulfport, Miss.....	Pascagoula, Miss.

UNITED STATES LIGHTHOUSE SERVICE

[Steel vessels in SMALL CAPITALS, iron vessels in *Italics*, wood in roman]

Signal and radio call letters	Name	Class	Gross tonnage	Net tonnage	Dimensions			Indicated horsepower	When built	Where built	Complement	
					Length	Breadth	Depth				Officers	Men
KCBK	HEMLOCK	St.s.	770		174.5	32.0	14.0	1,000	1934	Seattle, Wash.	7	24
WWAD	VIOLET	St.s.	835		170.0	32.0	13.0	1,000	1930	Manitowoc, Wis.	7	28
WWBX	DAHLIA	Ol.s.	160		81.2	20.0	9.5	200	1933	Detroit, Mich.	3	4
WWCA	HIBISCUS	St.s.	677	300	190.0	30.0	16.0	1,000	1908	Camden, N.J.	7	27
WWCB	ILEX	St.s.	1,130		172.0	32.0	17.0	1,040	1919	Milwaukee, Wis.	7	24
WWCC	Shrub.	St.s.	214	88	106.0	29.0	13.0	300	1912	Milford, Del.	3	12
WWCE	HICKORY	St.s.	400		131.3	24.5	11.7	600	1933	Bath, Maine.	4	15
WWCF	ANEMONE	St.s.	677	300	190.0	30.0	16.0	1,000	1908	Camden, N.J.	7	27
WWCG	LOTUS	St.s.	1,130		172.0	32.0	17.0	1,040	1919	Milwaukee, Wis.	7	22
WWCH	BEECH	St.s.	198		101.0	21.0	8.6	200	1927	Newport News, Va.	3	9
WWCI	TULIP	St.s.	677	300	174.0	33.0	14.0	1,000	1908	Camden, N.J.	7	26
WWCJ	LARSPUR	St.s.	685		169.0	30.0	14.0	750	1903	Port Richmond, N.Y.	5	26
WWCK	SPRUCE	St.s.	1,130	138	172.0	32.0	17.0	1,040	1919	Milwaukee, Wis.	7	23
WWCL	Pine.	Cl.s.	35	16	61.0	15.0	6.0	50	1918	Nyack, N.Y.	2	3
WWCM	OAK	St.s.	1,950		180.0	30.0	14.0	785	1922	Morris Heights, N.Y.	4	23
WWCN	HAWTHORN	St.s.	1,950		180.0	30.0	14.0	785	1922	do.	4	23
WWCO	Poppy	Ol.s.	16	9	61.0	12.4	6.5	65	1918	Stamford, Conn.	2	3
WWCP	ORCHID	St.s.	677	300	190.0	30.0	16.0	1,000	1907	Camden, N.J.	7	26
WWCQ	MAYFLOWER	St.s.	672	392	164.0	30.0	12.0	650	1897	Bath, Maine.	7	25
WWCR	SPEEDWELL	St.s.	1,130	138	172.0	32.0	17.0	1,040	1919	Milwaukee, Wis.	7	24
WWCS	LINDEN	Ol.s.	323		121.3	25.0	9.0	240	1931	Jacksonville, Fla.	4	13
WWCT	ALTHEA	Ol.s.	125		80.0	19.0	6.0	110	1930	Groton, Conn.	2	6
WWCU	CYPRESS	St.s.	677	300	190.0	30.0	16.0	1,000	1906	Camden, N.J.	7	25
WWCV	MANROVE	St.s.	672	392	164.0	30.0	12.0	550	1897	Elizabethport, N.J.	7	24
WWCW	PALMETTO	St.s.	1,170		90.0	22.0	8.0	150	1917	Jacksonville, Fla.	4	8
WWCX	Ivy	Cl.s.	550		173.0	30.0	13.0	700	1904	Baltimore, Md.	7	22
WWCY	COSMOS	St.s.	47	41	75.0	15.0	6.0	80	1909	City Island, N.Y.	2	3
WWCZ	MAGNOLIA	St.s.	550		173.0	30.0	13.0	700	1904	Baltimore, Md.	6	25
WWDA	SUNFLOWER	St.s.	1,246		174.0	31.0	15.0	1,000	1907	Wilmington, Del.	7	26
WWDB	Aster	Ol.s.	69	23	75.0	21.0	6.6	70	1922	Pascagoula, Miss.	2	6
WWDK	POINCIANA	Ol.s.	125		80.0	19.0	6.0	110	1930	Groton, Conn.	2	6
WWDL	ACACIA	St.s.	1,130		172.0	32.0	17.0	1,040	1910	Milwaukee, Wis.	7	24
WWDM	Sundew	St.s.	177	137	98.0	24.0	13.0	325	1919	Rocky River, Ohio.	2	8
WWDN	CHERRY	Ol.s.	202		86.2	22.0	10.5	300	1932	Sturgeon Bay, Wis.	2	5
WWDQ	CROCUS	St.s.	626		165.0	29.0	14.0	700	1904	Shooters Island, N.Y.	6	27
WWDV	AMARANTH	St.s.	744	468	166.0	28.0	14.0	672	1892	Cleveland, Ohio.	6	24
WWDW	MARGOLD	St.s.	54	252	160.0	27.0	12.0	550	1890	Wyandotte, Mich.	6	24
WWDY	Elm.	Ol.s.	219	137	101.0	30.0	9.0	150	1918	East Boothbay, Maine.		
WWDZ	ASPEN	St.s.	277	82	126.0	25.0	12.0	440	1906	Toledo, Ohio.	4	14
WWEA	HYACINTH	St.s.	738	485	165.0	28.0	14.0	768	1903	Port Huron, Mich.	6	24
WWEB	SUMAC	St.s.	681	386	169.0	30.0	13.0	700	1903	Port Richmond, N.Y.	6	27
WWEB	WILLOW	St.p.	1,875		200.0	65.0	8.0	800	1927	Dubuque, Iowa.	6	19
WWEC	Fern	St.s.	317		112.0	22.0	10.0	300	1915	Winslow, Wash.	6	13
WWEF	CEDAR	St.s.	1,970		201.0	36.0	18.5	1,150	1917	Long Beach, Calif.	8	26
WWEH	Larch	Ol.s.	79		62.0	16.0	7.0	100	1926	St. Helens, Oreg.	2	3
WWEI	HEATHER	St.s.	1,831		179.0	28.0	15.0	685	1903	Seattle, Wash.	7	20
WWEJ	MANZANITA	St.s.	677	300	190.0	30.0	16.0	1,000	1906	Camden, N.J.	7	23
WWEK	ROSE	St.s.	1,567		127.0	24.0	11.0	330	1916	Seattle, Wash.	6	16
WWEV	COLUMBINE	Ol.s.	323		121.3	25.0	9.0	240	1931	Oakland, Calif.	4	13
WWEW	LUPINE	St.s.	1,130		172.0	32.0	17.0	1,040	1919	Milwaukee, Wis.	7	23
WWEY	SEQUOIA	St.s.	677	300	190.0	30.0	16.0	1,000	1906	Camden, N.J.	7	22
WWEZ	KUKUI	St.s.	677	300	190.0	30.0	16.0	1,000	1908	do.	7	23
WWEA	GREENBRIER	St.w.	1,302		164.0	32.0	5.0	350	1924	Charleston, W. Va.	3	14
WWEB	WAKEROBIN	St.w.	550		153.0	43.0	5.5	480	1927	Pittsburgh, Pa.	5	16
WWEF	ARBUTUS	St.s.	1,770		174.5	32.0	14.6	1,000	1933	Wilmington, Del.	8	21
WWEH	Clover	St.s.	96	65	93.0	22.0	7.0	140	1899	Manitowoc, Wis.	4	11
WWEI	CAMELLIA	St.s.	1,276		117.0	21.0	10.0	280	1911	Muskegon, Mich.	4	18
WWEJ	MYRTLE	Ol.s.	180		92.0	23.0	7.3	110	1932	Dubuque, Iowa.	2	6
WWEK	VISTARIA	Ol.s.	323		121.3	25.0	9.0	240	1933	Staten Island, N.Y.	4	12
WWEV	LILAC	St.s.	770		170.0	32.0	13.0	1,000	1933	Wilmington, Del.	6	22

1 Displacement loaded.
2 Brake horsepower.

⊗ Radio compass and radio communication.
⊙ Radio communication.
△ Radio compass.

Government Vessels

UNITED STATES BUREAU OF FISHERIES

(Steel vessels in SMALL CAPITALS, Iron in *italics*, wood in roman)

Signal and radio call letters	Rig	Name	Gross tonnage	Net tonnage	Length	Breadth	Depth	When built	Where built	Complement	
										Officers	Men
WTDB	O.l.s.	Brant.....○	166	57	<i>Feet</i> 100.0	<i>Feet</i> 21.0	<i>Feet</i> 10.0	1926	North Bend, Oreg.....	4	5
WTDC	O.l.s.	Crane.....○	134	91	84.7	20.0	11.7	1928	Port Blakely, Wash.....	3	4
WTDD	O.l.s.	Elder.....○	76	52	78.3	19.4	9.2	1912	Seattle, Wash.....	4	5
WTDE	O.l.s.	Teal.....○	91	62	73.2	17.9	9.1	1927	North Bend, Oreg.....	2	3
WTDF	O.l.s.	Scoter.....○	41	28	56.6	15.1	6.8	1920	Tacoma, Wash.....	2	2
WTDG	O.l.s.	Kittiwake.....	46	40	68.0	15.0	9.6	1908	City Island, N. Y.....	2	1
WTDH	O.l.s.	Penguin.....○	394	268	129.6	27.7	17.1	1930	Seattle, Wash.....	4	7
WTDK	G.a.s.	Blue Wing.....○	22	18	49.6	12.2	5.7	1918	do.....	2	1
WTFA	G.a.s.	Auklet.....	25	17	47.0	13.0	5.0	1917	do.....	2	21
WTFB	G.a.s.	Curlew.....	28	24	61.9	11.0	4.6	1907	Morris Heights, N. Y.....	2	1
WTFC	G.a.s.	Fulmar.....	65	42	101.0	16.0	6.4	1914	Friendship, Maine.....	2	1
WTFD	G.a.s.	Merganser.....	16	13	40.6	9.6	5.0	1909	Morris Heights, N. Y.....	1	1
WTFE	G.a.s.	Murre.....	25	17	47.0	13.0	5.0	1917	Seattle, Wash.....	2	1
WTFE	G.a.s.	Petrel.....	23	15	51.5	11.4	5.0	1917	Lynn, Mass.....	2	1
WTFG	St.s.	Shearwater.....	95	63	85.0	18.0	8.5	1909	Ferrysburg, Mich.....	2	2
WTFH	G.a.s.	Widgeon.....	57	38	68.0	15.0	7.0	1914	Morris Heights, N. Y.....	2	2
WTFI	O.l.s.	Pelican.....	94	39	73.2	17.9	9.7	1930	Newport News, Va.....	2	3
WTFJ	G.a.s.	Coot.....	21	-----	47.9	11.5	4.9	1929	Bellingham, Wash.....	1	1
WTFK	O.l.s.	Phalarope II.....	3	5	40.6	12.6	4.5	1932	Newport, R. I.....	-----	2

UNITED STATES BUREAU OF NAVIGATION, DEPARTMENT OF COMMERCE

Signal and radio call letter	Rig	Name	Gross tonnage	Net tonnage	Length	Breadth	Depth	When built	Where built	Officers	Men
WTFL	G.a.s.	Psyche.....	43	34	68.6	14.0	6.5	1911	East Greenwich, R. I.....	2	3
WTFM	G.a.s.	Siwash.....	56	41	70.0	14.7	6.7	1916	New York, N. Y.....	2	4
WTFN	G.a.s.	Dryden.....	46	3	70.0	14.5	7.2	1924	Kingston, N. Y.....	2	3

Government Vessels

UNITED STATES COAST AND GEODETIC SURVEY

[Steel vessels in SMALL CAPITALS, wood in roman]

Signal and radio-call letter	Rig	Name	Displacement tonnage	Dimensions			Horsepower	Speed, knots	Fuel capacity	When built	Where built	Complement		Where employed
				Length	Beam	Draft						Officers	Men	
WTEB	St.s.	DISCOVERER. □ ⊕	1,180	180 0	35 6	12 6	1,400	14	1,268	1918	New York, N.Y.	12	57	Pacific coast.
WTEC	St.s.	Explorer. ○	450	135 0	27 0	10 0	400	10	85	1914	Wilmington, Del.	7	45	Do.
WTEE	St.s.	FATHOMER. ○	550	144 0	25 0	9 6	400	10	95	1904	Hong Kong, China.	7	41	Philippine Islands.
WTEF	Ol.s.	GILBERT. ○	90	71 3	16 5	6 5	140	9	13	1930	Sturgeon Bay, Wis.	3	12	Atlantic coast.
WTEG	St.s.	GUIDE. □ ⊕	1,180	180 0	35 6	12 6	1,400	14	1,268	1918	Elizabeth, N.J.	9	71	Philippine Islands.
WTEH	Ga.s.	Hellanthus. ○	37	64 0	13 6	4 0	58	10	580	1912	Bristol, R.I.			Alaska.
WTEI	El.s.	Hydrographer. □ ⊕	967	148 0	31 6	12 0	700	11	113	1931	Newport News, Va.	10	51	Atlantic coast.
WTEJ	St.s.	LYDONIA. ⊕	585	181 0	26 0	11 4	1,000	11	125	1912	Wilmington, Del.	7	49	Do.
WTEK	Ga.s.	Marlindin. ○	36	60 0	14 8	4 6	80	10	300	1919	Baltimore, Md.			Do.
WTEM	Ga.s.	Mikawe. ○	45	64 0	14 0	5 0	100	10	600	1916	Bay City, Mich.	4	10	Do.
WTEN	Ga.s.	Mitchell. ○	36	60 0	14 8	4 6	80	10	300	1919	Baltimore, Md.			Do.
WTEO	Ga.s.	NATOMA. ○	220	118 8	17 6	5 6	250	10	2,000	1913	Morris Heights, N.Y.	5	20	Do.
WTEP	St.s.	OCEANOGRAPHER. □ ⊕	1,400	270 0	33 4	16 0	4,550	18	239	1899	Newburgh, N.Y.	9	59	Do.
WTEQ	Ga.s.	Ogden. ○	36	60 0	14 8	4 6	80	10	300	1919	Baltimore, Md.			Do.
WTER	St.s.	PATHFINDER. ○	875	188 0	33 6	13 0	846	12	240	1899	Elizabeth, N.J.	9	71	Philippine Islands.
WTES	St.s.	PIONEER. □ ⊕	1,180	180 0	35 6	12 6	1,400	14	1,268	1918	Morris Heights, N.Y.	12	57	Pacific coast.
WTEU	Ga.s.	Rodgers. ○	36	60 0	14 8	4 6	80	10	300	1919	Baltimore, Md.			Atlantic coast.
WTEV	Ga.s.	Scandinavia. ○	35	61 0	14 0	5 6	90	12	250	1916	Solomons Island, Md.			Alaska.
WTEW	St.s.	SURVEYOR. □ ⊕	1,150	172 8	34 1	12 0	1,000	12	280	1917	Manitowoc, Wis.	11	59	Pacific coast.
WTEX	Ol.s.	WESTDAHL. ○	90	71 4	15 6	6 6	140	8	13	1929	Portland, Oreg.	3	12	Do.
WTEY	Ga.s.	Wildcat. ○	45	65 6	15 3	6 0	85	8	1,200	1915	Milton, Del.	2	10	Alaska.
WTF0	Ga.s.	Echo. ○	40	64 6	16 0	5 5	75	8	400	1902	Kittery, Maine.	2	6	Atlantic coast.
WTFP	Ga.s.	Elsie III. ○	24	52 0	11 6	4 0	45	8	310	1912	Morris Heights, N.Y.	2	5	Do.
WTFQ	Ga.s.	Faris. ○	44	75 0	13 7	4 6	400	15	1,000	1924	Norfolk, Va.	3	8	Atlantic Coast.
WTFR	Ga.s.	Pratt. ○	44	75 0	13 7	4 6	400	15	1,000	1924	Jacksonville, Fla.	3	8	Do.
WTF8	Ga.s.	Walker. ○	44	75 0	13 7	4 6	400	15	1,000	1925	East Boothbay, Maine.	3	8	Do.
WTF7	Ga.s.	Davidson. ○	44	75 0	13 7	4 6	400	15	1,000	1925	Stamford, Conn.	3	8	Do.
WTFU	Ga.s.	Dickens. ○	44	75 0	13 7	4 6	400	15	1,000	1925	Benton Harbor, Mich.	3	8	Do.
WTFV	Ga.s.	Miller. ○	44	75 0	13 7	4 6	400	15	1,000	1925	Annapolis, Md.	3	8	Do.
WTFW	Ga.s.	Ritter. ○	44	75 0	13 7	4 6	400	15	1,000	1925	Benton Harbor, Mich.	3	8	Do.

1 Owned by the government of the Philippine Islands and assigned for the use of the Coast and Geodetic Survey.

2 Tons of fuel oil.

3 Tons of coal.

4 Gallons of gasoline.

SIGNALS

DISTRESS SIGNALS

(SEE ARTICLE 31 OF INTERNATIONAL RULES)

When a vessel is in distress and requires assistance from other vessels or from the shore the following shall be the signals to be used or displayed by her, either together or separately, namely:

In the daytime—

- (1) A gun or other explosive signal fired at intervals of about a minute.
- (2) The International Code signal of distress indicated by NC.
- (3) The distant signal, consisting of a square flag, having either above or below it a ball or anything resembling a ball.
- (4) A continuous sounding with any fog-signal apparatus.

At night—

- (1) A gun or other explosive signal fired at intervals of about a minute.
- (2) Flames on the vessel (as from a burning tar barrel, oil barrel, and so forth).
- (3) Rockets or shells throwing stars of any color or description, fired one at a time, at short intervals.
- (4) A continuous sounding with any fog-signal apparatus.

WEATHER BUREAU STATIONS AND STORM-WARNING DISPLAY STATIONS ON THE UNITED STATES SEACOAST TELEGRAPH LINES

ATLANTIC COAST

Block Island, R.I.
Norfolk, Va.
Cape Henry, Va.

Hatteras, N.C.
Key West, Fla.

PACIFIC COAST

Tatoosh Island, Wash.
Port Angeles, Wash.

North Head, Wash.

LAKE SUPERIOR

Whitefish Point, Mich.¹

LAKE HURON

Thunder Bay Island, Mich.¹

Alpena, Mich.

¹ Weather Bureau storm-warning display stations.

LAKE MICHIGAN

Beaver Island (P.O. St. James), Mich.¹ | South Manitou Island, Mich.¹

Of the above stations the following are supplied with International Code Signals, and communication can be had therewith for the purpose of obtaining information concerning the approach of storms, weather conditions in general, and for the purpose of sending telegrams to points on commercial lines:

Cape Henry, Va. | North Head, Wash.
Tatoosh Island, Wash.

Cape Henry, Va., in addition, is equipped for communication by Morse Code, flashlight, by night.


Any message signaled by the International Code, as adopted or used by England, France, America, Denmark, Holland, Sweden, Norway, Russia, Greece, Italy, Spain, Portugal, and Brazil, received at these telegraphic signal stations, or by the Morse Code, flashlight, at night, at Cape Henry, Va., will be transmitted and delivered to the address under suitable arrangements for payment at the station of the telegraphic charge. All messages received from or addressed to the War, Navy Treasury, State, Interior, or other official departments at Washington, are telegraphed without charge over the Coast Guard lines.

The Philadelphia Maritime Exchange at Delaware Breakwater, Del., is equipped for day and night communication with passing vessels. The International Code is used by day and the Morse Code, flashlight, by night. Messages to or from vessels will be forwarded to destination.

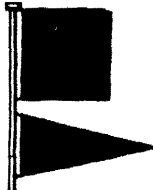
¹ Weather Bureau storm-warning display stations

SMALL CRAFT, STORM, AND HURRICANE WARNINGS

DAY SIGNALS



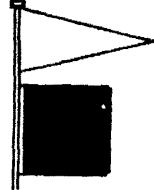
Northeast storm



Southeast storm



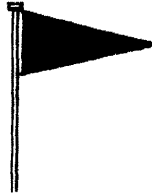
Southwest storm



Northwest storm




Hurricane, or whole gale



Small craft

NIGHT SIGNALS

Northeast storm



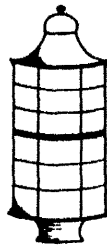
Southeast storm



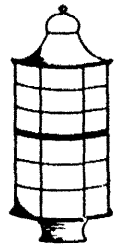
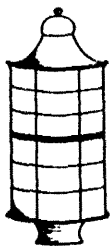
Southwest storm



Northwest storm



Hurricane, or whole gale



EXPLANATION OF SMALL CRAFT, STORM, AND HURRICANE WARNING

Small-craft warnings.—A red pennant indicates that moderately strong winds that will interfere with the safe operation of small craft are expected. No night display of small-craft warnings is made.

Northeast storm warning.—A red pennant above a square red flag with black center displayed by day, or two red lanterns, one above the other, displayed by night, indicates the approach of a storm of marked violence with winds beginning from the northeast.

Southeast storm warning.—A red pennant below a square red flag with black center displayed by day, or one red lantern displayed by night, indicates the approach of a storm of marked violence with winds beginning from the southeast.

Southwest storm warning.—A white pennant below a square red flag with black center displayed by day, or a white lantern below a red lantern displayed by night indicates the approach of a storm of marked violence with winds beginning from the southwest.

Northwest storm warning.—A white pennant above a square red flag with black center displayed by day, or a white lantern above a red lantern displayed by night, indicates the approach of a storm of marked violence with winds beginning from the northwest.

Hurricane, or whole-gale warning.—Two square flags, red with black centers one above the other, displayed by day, or two red lanterns, with a white lantern between, displayed by night, indicate the approach of a tropical hurricane, or of one of the extremely severe and dangerous storms which occasionally move across the Great Lakes.

RULES FOR MANEUVERING A VESSEL IN THE PRESENCE OF CYCLONIC STORMS

[Pilot Chart, Hydrographic Office, U. S. Navy]

NORTHERN HEMISPHERE

Right or dangerous semicircle.—Steamers: Bring the wind on the starboard bow, make as much way as possible, and if obliged to heave to, do so head to sea. Sailing vessels: Keep close hauled on the starboard tack, make as much way as possible, and if obliged to heave to, do so on the starboard tack.

Left or navigable semicircle.—Steam and sailing vessels: Bring the wind on the starboard quarter, note the course and hold it. If obliged to heave to, steamers may do so stern to sea; sailing vessels on the port tack.

On the storm track, in front of center.—Steam and sailing vessels: Bring the wind two points on the starboard quarter, note the course and hold it, and run for the left semicircle, and when in that semicircle maneuver as above.

On the storm track, in rear of center.—Avoid the center by the best practicable route, having due regard to the tendency of cyclones to recurve to the northward and eastward.

SOUTHERN HEMISPHERE

Left or dangerous semicircle.—Steamers: Bring the wind on the port bow, make as much way as possible, and if obliged to heave to, do so head to sea. Sailing ves-

vessels: Keep close hauled on the port tack, make as much way as possible, and if obliged to heave to, do so on the port tack.

Right or navigable semicircle.—Steam and sailing vessels: Bring the wind on the port quarter, note the course and hold it. If obliged to heave to, steamers may do so stern to sea; sailing vessels on the starboard tack.

On the storm track, in front of center.—Steam and sailing vessels: Bring the wind two points on the port quarter, note the course and hold it, and run for the right semicircle, and when in that semicircle maneuver as above.

On the storm track, in-rear of center.—Avoid the center by the best practicable route, having due regard to the tendency of cyclones to recurve to the southward and eastward.

The above rules depend, of course, upon having sea room. In case land interferes, a vessel should heave to, as recommended for the semicircle in which she finds herself.

